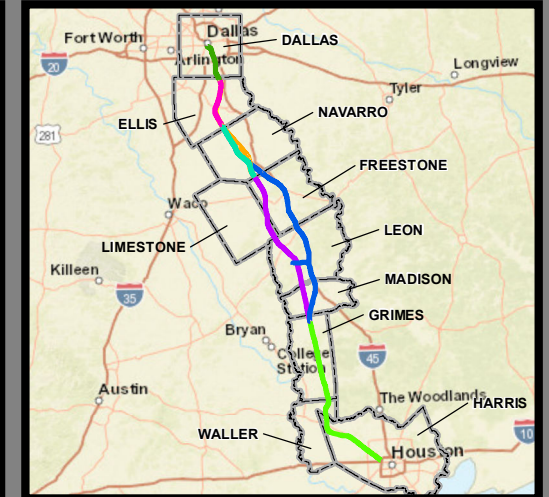


**Dallas to Houston High-Speed Rail  
Final Environmental Impact Statement**

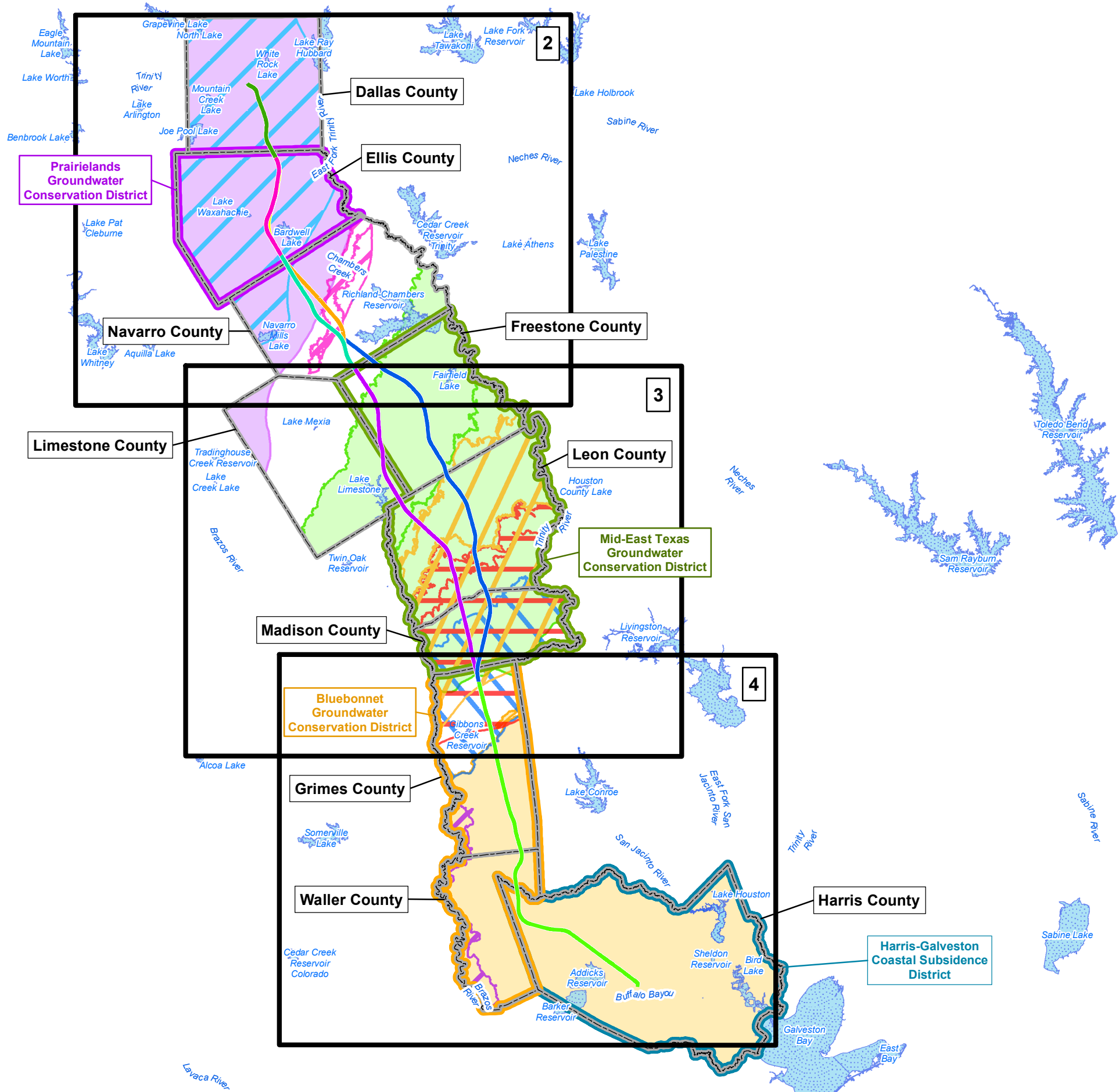
**Appendix D:  
Ground Water Resources**



**Federal Railroad  
Administration**



**Dallas to Houston  
High-Speed Rail Project  
Groundwater Resources  
Sheet 1 of 4**



**Legend**

Map Index

**Alternative Segments**

- Segment 1
- Segment 2A
- Segment 2B
- Segment 3A
- Segment 3B
- Segment 3C
- Segment 4
- Segment 5

**Groundwater Conservation Districts (GCD)**

- Prairielands GCD
- Mid-East Texas GCD
- Bluebonnet GCD
- Harris-Galveston Coastal Subsidence District

**Minor Aquifers**

- Woodbine
- Nacatoch
- Queen City
- Sparta
- Yegua Jackson
- Brazos River Alluvium

**Major Aquifers**

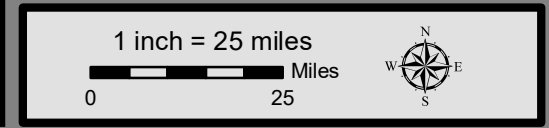
- Trinity
- Carrizo
- Gulf Coast

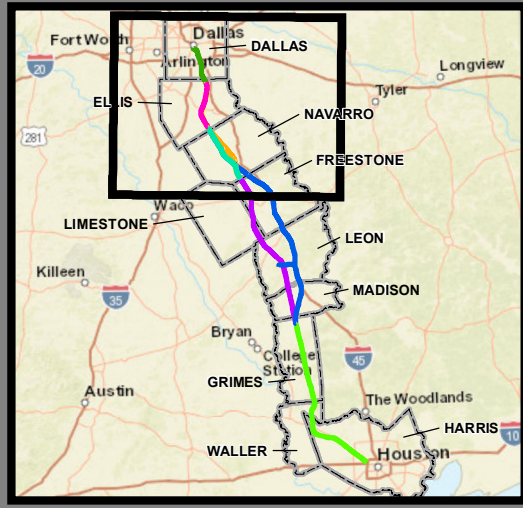
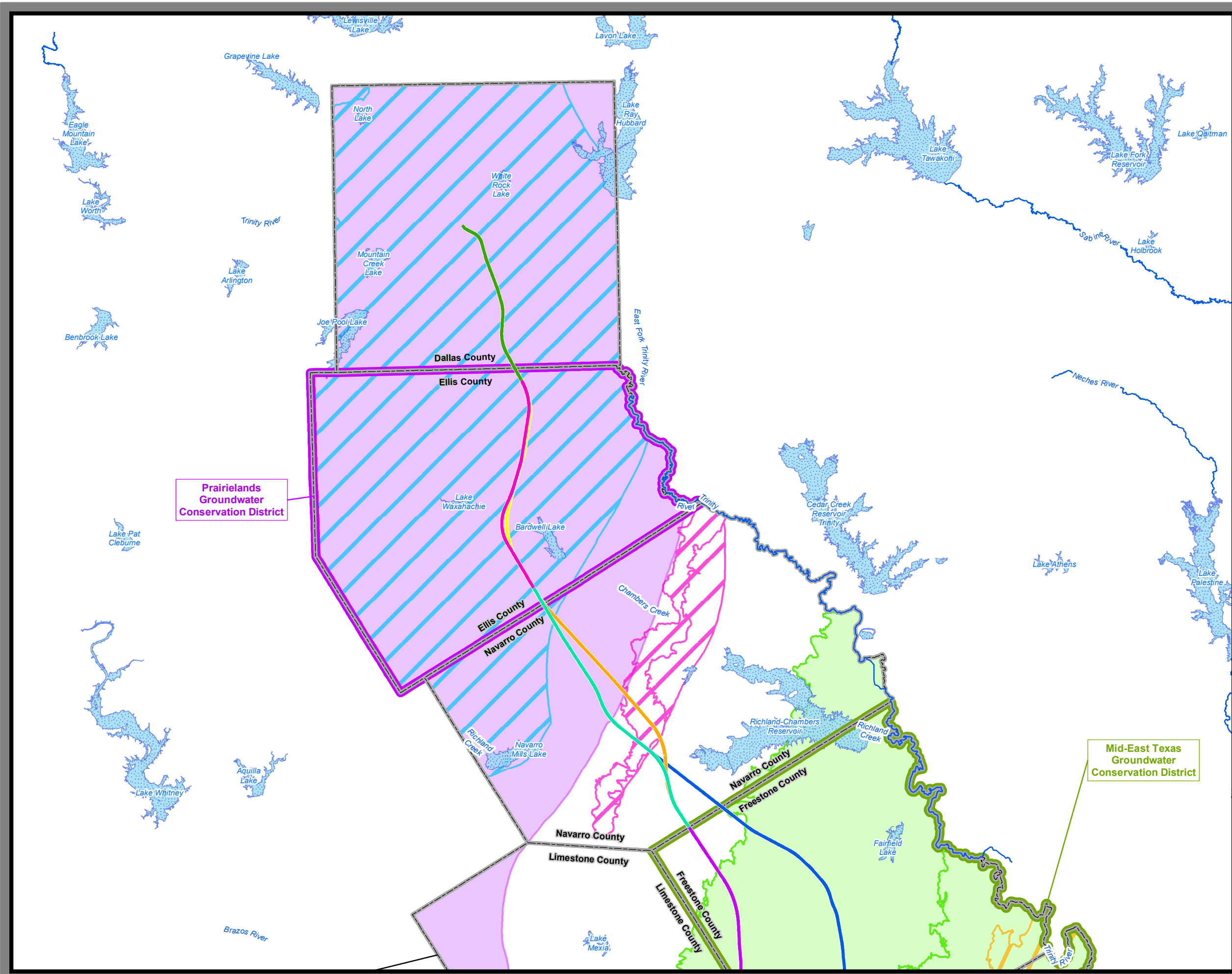
River/Stream

Waterbody

County Boundary

Data Sources: TWDB, TCEQ, USGS





**Dallas to Houston  
High-Speed Rail Project  
Groundwater Resources  
Sheet 2 of 4**

**Legend**

**Alternative Segments**

- Segment 1
- Segment 2A
- Segment 2B
- Segment 3A
- Segment 3B
- Segment 3C
- Segment 4
- Segment 5

**Groundwater Conservation Districts (GCD)**

- Prairielands GCD
- Mid-East Texas GCD
- Bluebonnet GCD
- Harris-Galveston Coastal Subsidence District

**Minor Aquifers**

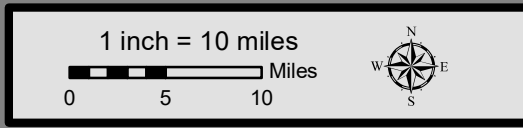
- Woodbine
- Nacatoch
- Queen City
- Sparta
- Yegua Jackson
- Brazos River Alluvium

**Major Aquifers**

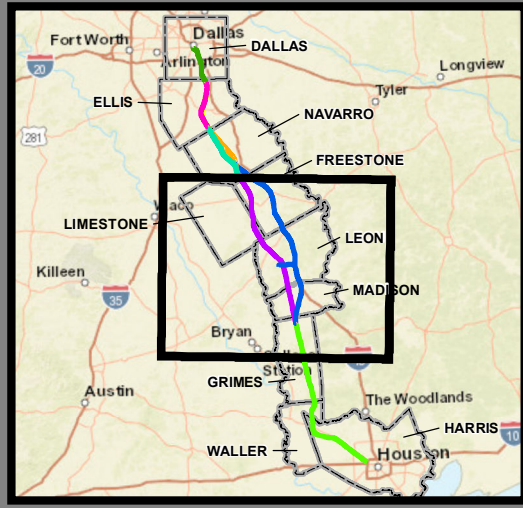
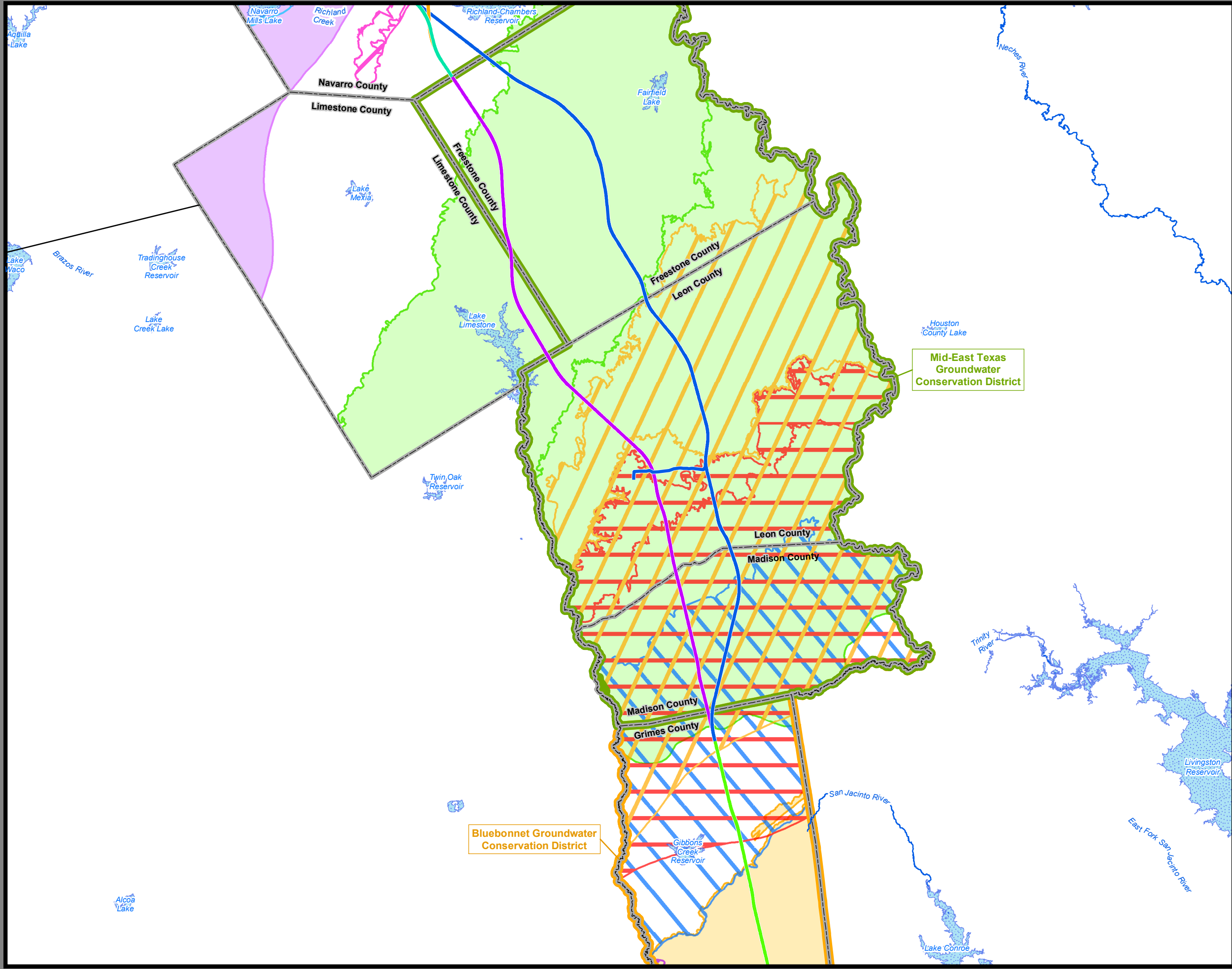
- Trinity
- Carrizo
- Gulf Coast

River/Stream  
Waterbody  
County Boundary

Data Sources: TWDB, TCEQ, USGS







**Dallas to Houston  
High-Speed Rail Project  
Groundwater Resources  
Sheet 3 of 4**

**Legend**

**Alternative Segments**

- Segment 1
- Segment 2A
- Segment 2B
- Segment 3A
- Segment 3B
- Segment 3C
- Segment 4
- Segment 5

**Groundwater Conservation Districts (GCD)**

- Prairielands GCD
- Mid-East Texas GCD
- Bluebonnet GCD
- Harris-Galveston Coastal Subsidence District

**Minor Aquifers**

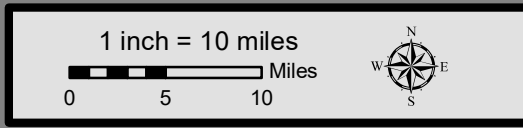
- Woodbine
- Nacatoch
- Queen City
- Sparta
- Yegua Jackson
- Brazos River Alluvium

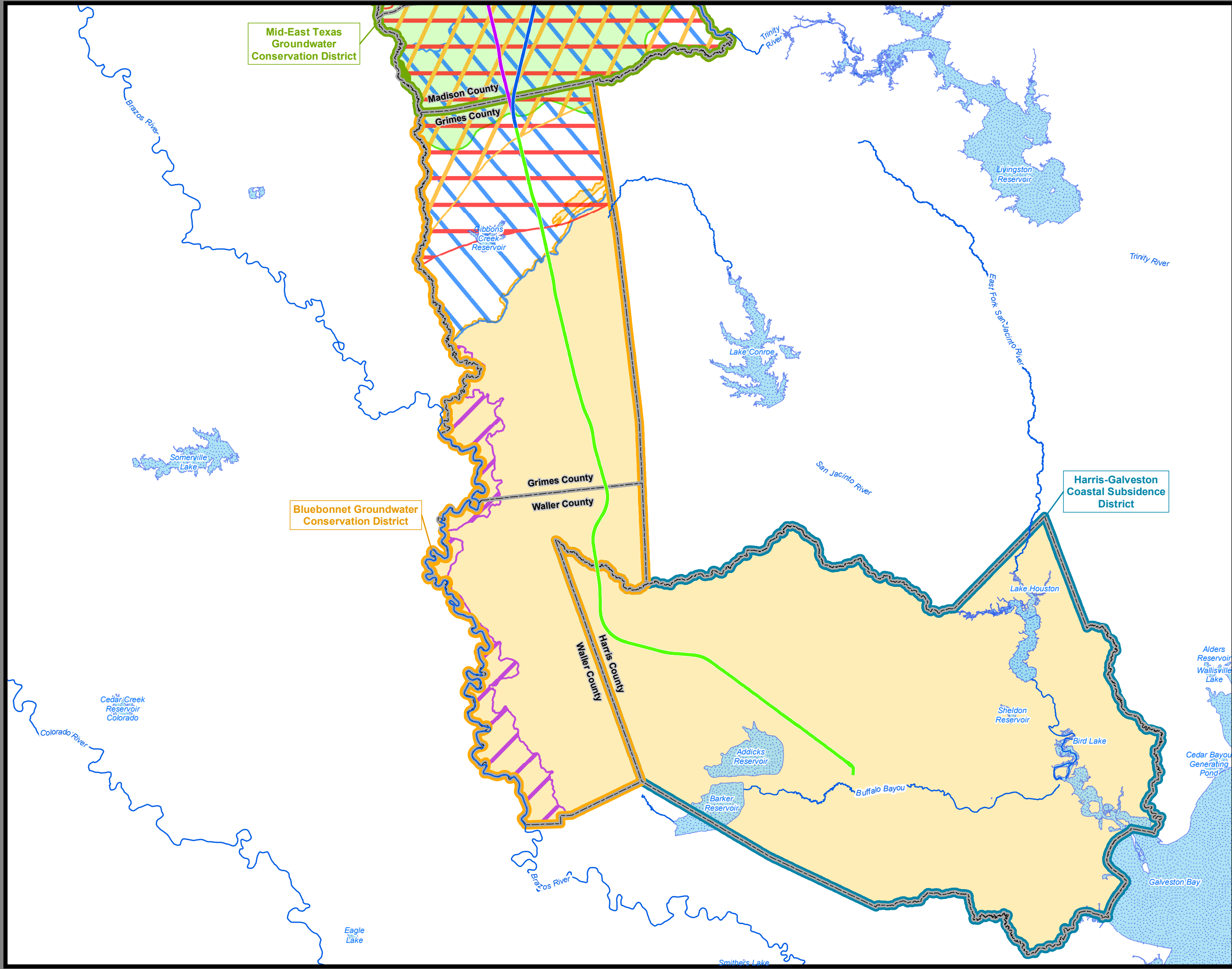
**Major Aquifers**

- Trinity
- Carrizo
- Gulf Coast

River/Stream  
Waterbody  
County Boundary

Data Sources: TWDB, TCEQ, USGS

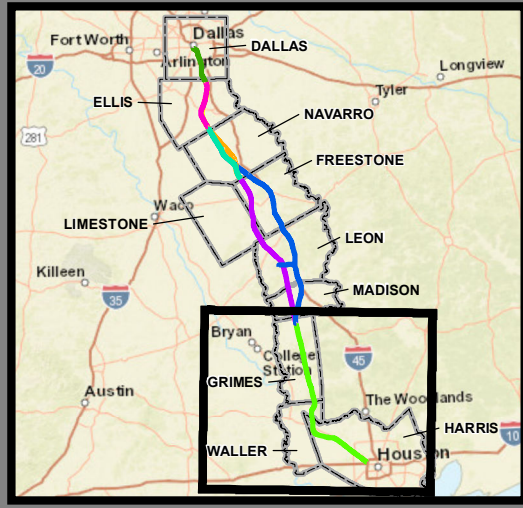




Mid-East Texas  
Groundwater  
Conservation District

Bluebonnet Groundwater  
Conservation District

Harris-Galveston  
Coastal Subsidence  
District



**Dallas to Houston  
High-Speed Rail Project  
Groundwater Resources  
Sheet 4 of 4**

**Legend**

**Alternative Segments**

- Segment 1
- Segment 2A
- Segment 2B
- Segment 3A
- Segment 3B
- Segment 3C
- Segment 4
- Segment 5

**Groundwater Conservation Districts (GCD)**

- Prairielands GCD
- Mid-East Texas GCD
- Bluebonnet GCD
- Harris-Galveston Coastal Subsidence District

**Minor Aquifers**

- Woodbine
- Nacatoch
- Queen City
- Sparta
- Yegua Jackson
- Brazos River Alluvium

**Major Aquifers**

- Trinity
- Carrizo
- Gulf Coast

River/Stream  
Waterbody  
County Boundary

Data Sources: TWDB, TCEQ, USGS

