

**Dallas to Houston High-Speed Rail  
Final Environmental Impact Statement**

**Appendix D:  
Community and Cultural Resources  
Mapbook Set 1 of 3**



**Federal Railroad  
Administration**



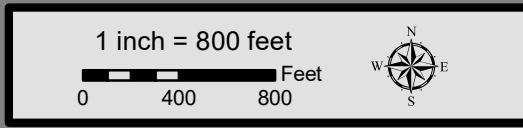
**Dallas to Houston High-Speed Rail Project**  
**Community and Cultural Resources**  
 Segment 1, Dallas Terminal  
 Sheet 1 of 257

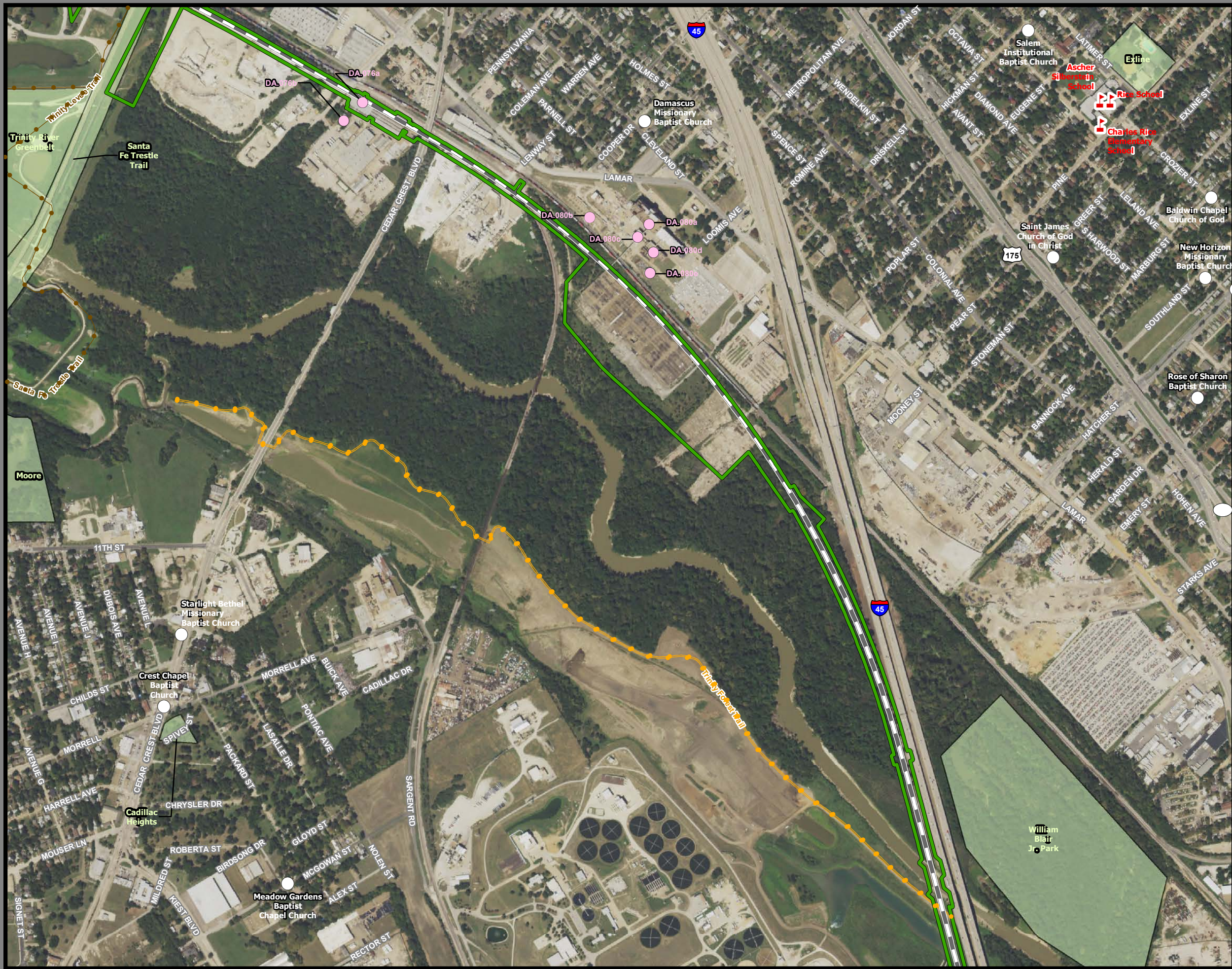
**Legend**

<b>Track Configuration</b>	<b>Impact Location</b>
— Viaduct	● Noise - Moderate
— Embankment	● Noise - Severe
— Cut	
<b>Limits of Disturbance</b>	<b>Historic Resources</b>
▭ Segment 1	● Cemetery
▭ Segment 2A	★ Historic Texas Cemetery
▭ Segment 2B	● NRHP Eligible
▭ Segment 3A	● NRHP Listed
▭ Segment 3B	● Official Texas Historic Marker
▭ Segment 3C	● Potentially NRHP Eligible
▭ Segment 4	● Registered Texas Historic Landmark
▭ Segment 5	● NRHP Eligible District
▲ Community Center	● NRHP Listed District
H Hospital	<b>Trails</b>
M Museum	— Existing
○ Place of Worship	— Proposed
★ Police Station	— On-Street
◆ Recreation Site	— Off-Street
🏫 School	— Approximate Location of El Camino Real de los Tejas National Historic Trail
▭ Cemetery Boundary	▭ Historic Resources Area of Potential Effects
▭ Park	▭ County Boundary
▭ Airstrip	

**Data Sources:** NCTCOG 2018, H-GAC, TPWD 2018, City of Dallas 2018, USGS GNIS, Texas Historical Commission 2019, State Historic Preservation Office, US Census 2014, NPS 2016, TxDOT 2018

**Aerial Imagery:** USDA NAIP 2016





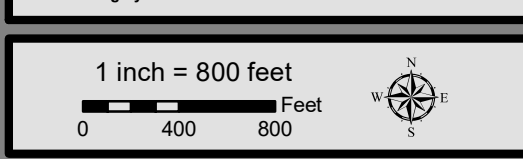
**Dallas to Houston  
High-Speed Rail Project  
Community and Cultural Resources  
Segment 1  
Sheet 2 of 257**

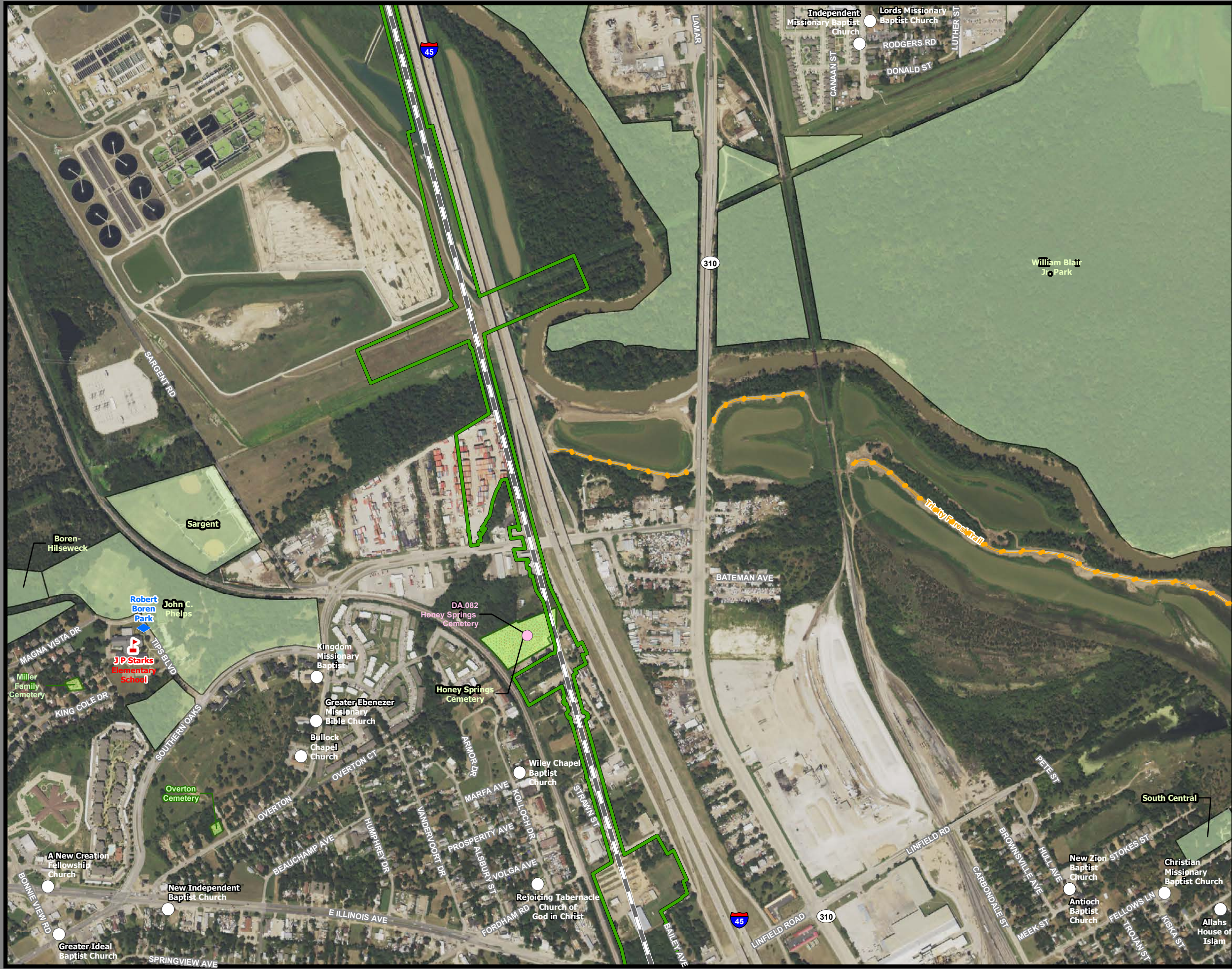
**Legend**

<b>Track Configuration</b>	<b>Impact Location</b>
— Viaduct	● Noise - Moderate
— Embankment	● Noise - Severe
— Cut	<b>Historic Resources</b>
<b>Limits of Disturbance</b>	● Cemetery
█ Segment 1	★ Historic Texas Cemetery
█ Segment 2A	● NRHP Eligible
█ Segment 2B	● NRHP Listed
█ Segment 3A	● Official Texas Historic Marker
█ Segment 3B	● Potentially NRHP Eligible
█ Segment 3C	● Registered Texas Historic Landmark
█ Segment 4	● NRHP Eligible District
█ Segment 5	● NRHP Listed District
▲ Community Center	<b>Trails</b>
H Hospital	— Existing
M Museum	— Proposed
○ Place of Worship	— On-Street
★ Police Station	— Off-Street
◆ Recreation Site	— Approximate Location of El Camino Real de los Tejas National Historic Trail
🏫 School	— Historic Resources Area of Potential Effects
█ Cemetery Boundary	— County Boundary
█ Park	
█ Airstrip	

**Data Sources:** NCTCOG 2018, H-GAC, TPWD 2018, City of Dallas 2018, USGS GNIS, Texas Historical Commission 2019, State Historic Preservation Office, US Census 2014, NPS 2016, TxDOT 2018

**Aerial Imagery:** USDA NAIP 2016





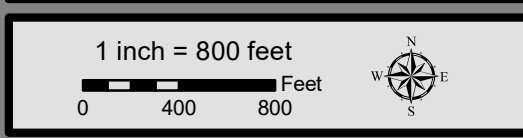
**Dallas to Houston  
High-Speed Rail Project  
Community and Cultural Resources  
Segment 1  
Sheet 3 of 257**

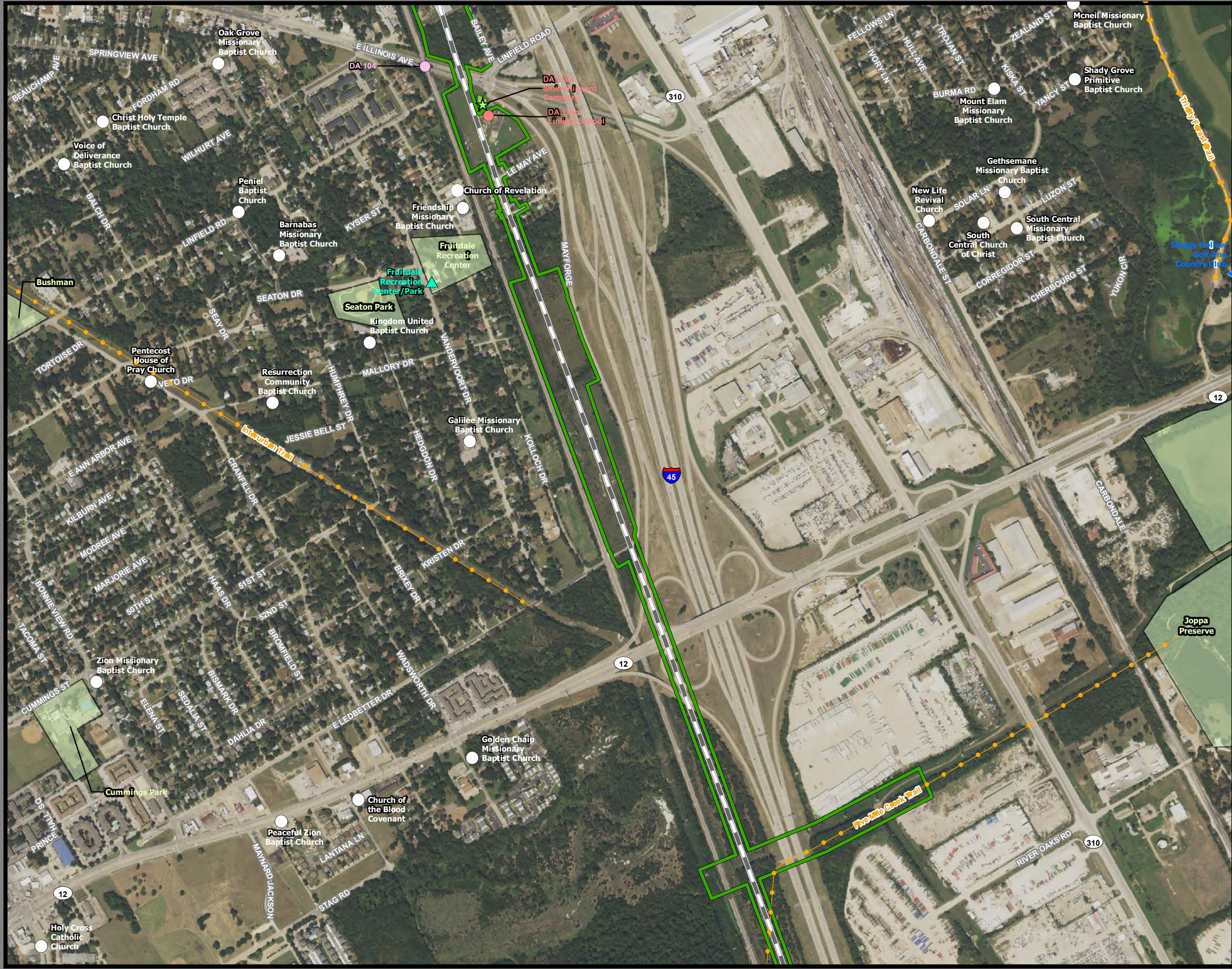
**Legend**

<b>Track Configuration</b>	<b>Impact Location</b>
— Viaduct	● Noise - Moderate
— Embankment	● Noise - Severe
— Cut	<b>Historic Resources</b>
<b>Limits of Disturbance</b>	● Cemetery
█ Segment 1	★ Historic Texas Cemetery
█ Segment 2A	● NRHP Eligible
█ Segment 2B	● NRHP Listed
█ Segment 3A	● Official Texas Historic Marker
█ Segment 3B	● Potentially NRHP Eligible
█ Segment 3C	● Registered Texas Historic Landmark
█ Segment 4	● NRHP Eligible District
█ Segment 5	● NRHP Listed District
▲ Community Center	<b>Trails</b>
H Hospital	— Existing
M Museum	— Proposed
○ Place of Worship	— On-Street
★ Police Station	— Off-Street
◆ Recreation Site	— Approximate Location of El Camino Real de los Tejas National Historic Trail
★ School	— Historic Resources Area of Potential Effects
█ Cemetery Boundary	— County Boundary
█ Park	
█ Airstrip	

**Data Sources:** NCTCOG 2018, H-GAC, TPWD 2018, City of Dallas 2018, USGS GNIS, Texas Historical Commission 2019, State Historic Preservation Office, US Census 2014, NPS 2016, TxDOT 2018

**Aerial Imagery:** USDA NAIP 2016





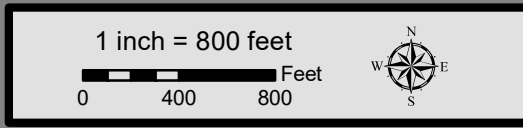
**Dallas to Houston  
High-Speed Rail Project  
Community and Cultural Resources  
Segment 1  
Sheet 4 of 257**

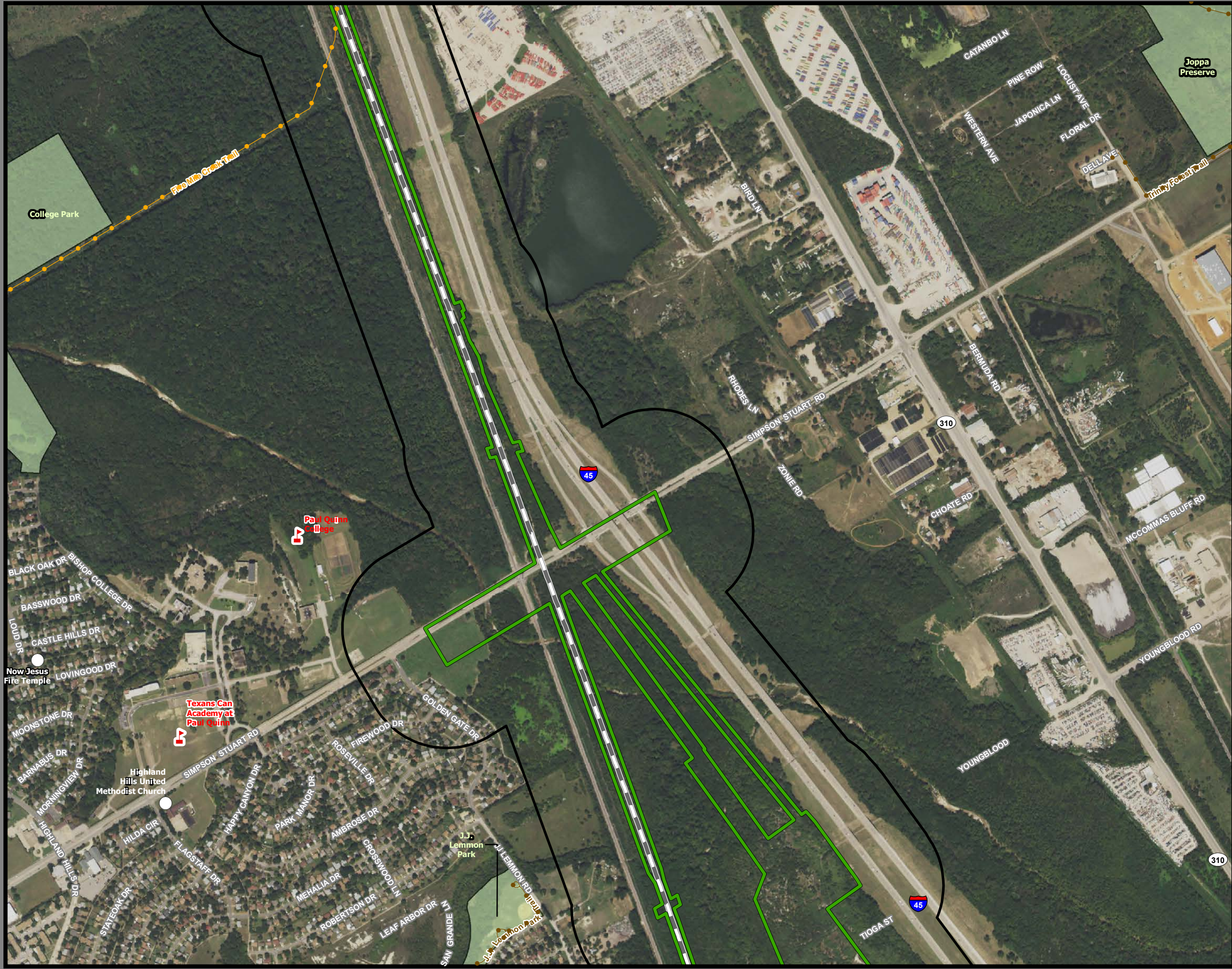
**Legend**

<b>Track Configuration</b>	<b>Impact Location</b>
— Viaduct	● Noise - Moderate
— Embankment	● Noise - Severe
— Cut	<b>Historic Resources</b>
<b>Limits of Disturbance</b>	● Cemetery
■ Segment 1	★ Historic Texas Cemetery
■ Segment 2A	● NRHP Eligible
■ Segment 2B	● NRHP Listed
■ Segment 2C	● Official Texas Historic Marker
■ Segment 3A	● Potentially NRHP Eligible
■ Segment 3B	● Registered Texas Historic Landmark
■ Segment 3C	● NRHP Eligible District
■ Segment 4	■ NRHP Listed District
■ Segment 5	<b>Trails</b>
▲ Community Center	— Existing
H Hospital	— Proposed
M Museum	— On-Street
○ Place of Worship	— Off-Street
★ Police Station	— Approximate Location of El Camino Real de los Tejas National Historic Trail
◆ Recreation Site	— Historic Resources Area of Potential Effects
🏫 School	— County Boundary
■ Cemetery Boundary	
■ Park	
■ Airstrip	

**Data Sources:** NCTCOG 2018, H-GAC, TPWD 2018, City of Dallas 2018, USGS GNIS, Texas Historical Commission 2019, State Historic Preservation Office, US Census 2014, NPS 2016, TxDOT 2018

**Aerial Imagery:** USDA NAIP 2016





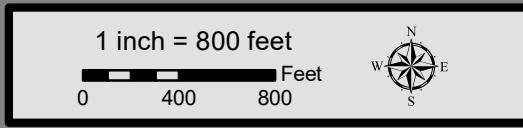
**Dallas to Houston  
High-Speed Rail Project  
Community and Cultural Resources  
Segment 1  
Sheet 5 of 257**


**Legend**

<b>Track Configuration</b>	<b>Impact Location</b>
— Viaduct	● Noise - Moderate
— Embankment	● Noise - Severe
— Cut	<b>Historic Resources</b>
<b>Limits of Disturbance</b>	● Cemetery
█ Segment 1	★ Historic Texas Cemetery
█ Segment 2A	● NRHP Eligible
█ Segment 2B	● NRHP Listed
█ Segment 3A	● Official Texas Historic Marker
█ Segment 3B	● Potentially NRHP Eligible
█ Segment 3C	● Registered Texas Historic Landmark
█ Segment 4	● NRHP Eligible District
█ Segment 5	● NRHP Listed District
▲ Community Center	<b>Trails</b>
H Hospital	— Existing
M Museum	— Proposed
○ Place of Worship	— On-Street
★ Police Station	— Off-Street
◆ Recreation Site	— Approximate Location of El Camino Real de los Tejas National Historic Trail
🏫 School	— Historic Resources Area of Potential Effects
█ Cemetery Boundary	— County Boundary
█ Park	
█ Airstrip	

**Data Sources:** NCTCOG 2018, H-GAC, TPWD 2018, City of Dallas 2018, USGS GNIS, Texas Historical Commission 2019, State Historic Preservation Office, US Census 2014, NPS 2016, TxDOT 2018

**Aerial Imagery:** USDA NAIP 2016





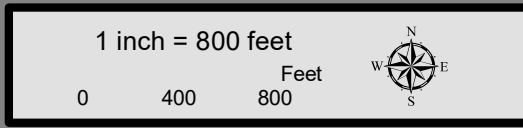
**Dallas to Houston  
High-Speed Rail Project  
Community and Cultural Resources  
Segment 1  
Sheet 6 of 257**

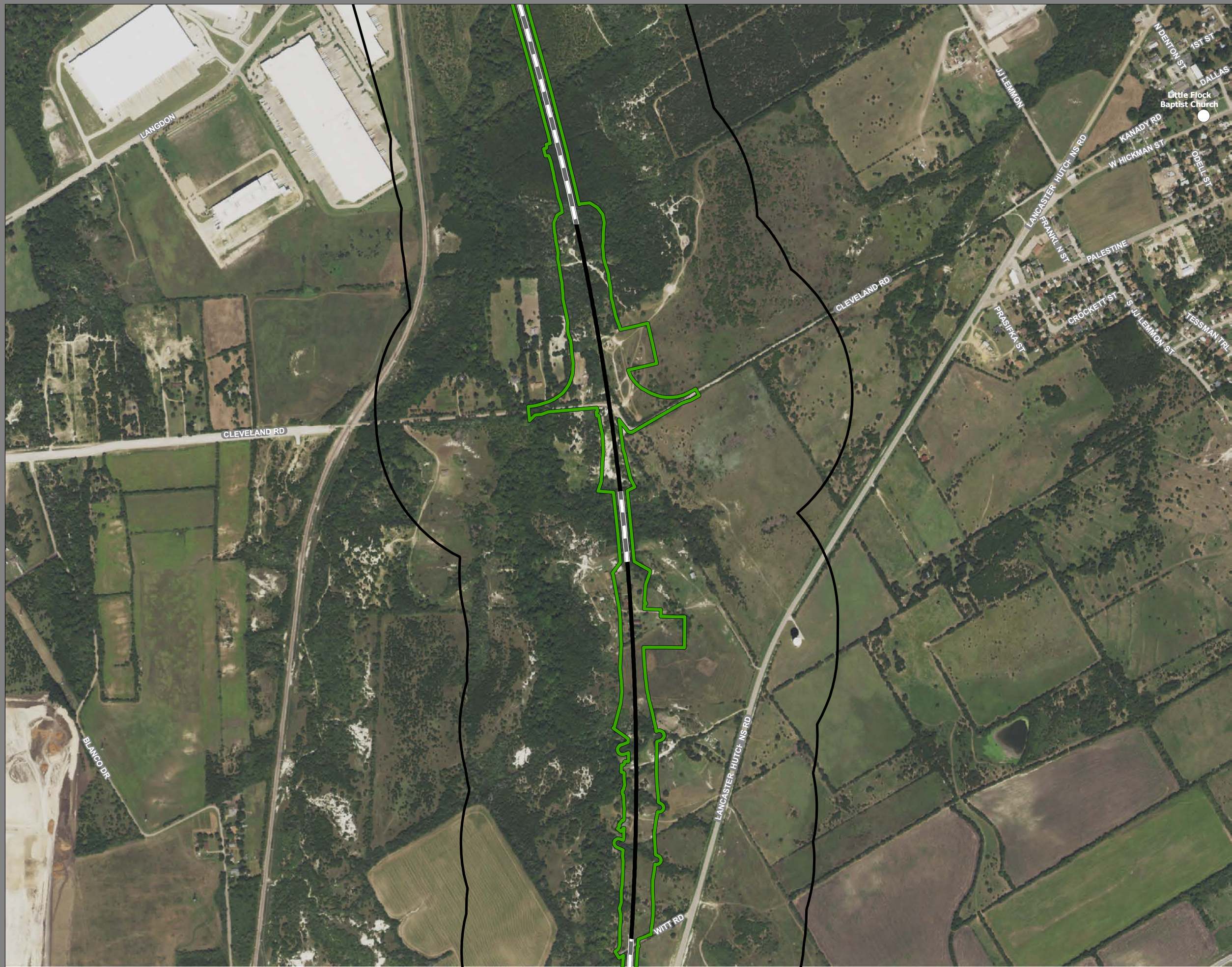
**Legend**

<b>Track Configuration</b>	<b>Impact Location</b>
— Viaduct	● Noise - Moderate
— Embankment	● Noise - Severe
— Cut	<b>Historic Resources</b>
<b>Limits of Disturbance</b>	● Cemetery
▭ Segment 1	★ Historic Texas Cemetery
▭ Segment 2A	● NRHP Eligible
▭ Segment 2B	● NRHP Listed
▭ Segment 3A	● Official Texas Historic Marker
▭ Segment 3B	● Potentially NRHP Eligible
▭ Segment 3C	● Registered Texas Historic Landmark
▭ Segment 4	● NRHP Eligible District
▭ Segment 5	● NRHP Listed District
▲ Community Center	<b>Trails</b>
H Hospital	— Existing
M Museum	— Proposed
○ Place of Worship	— On-Street
★ Police Station	— Off-Street
◆ Recreation Site	— Approximate Location of El Camino Real de los Tejas National Historic Trail
🏫 School	— Historic Resources Area of Potential Effects
▭ Cemetery Boundary	▭ County Boundary
▭ Park	
▭ Airstrip	

**Data Sources:** NCTCOG 2018, H-GAC, TPWD 2018, City of Dallas 2018, USGS GNIS, Texas Historical Commission 2019, State Historic Preservation Office, US Census 2014, NPS 2016, TxDOT 2018

**Aerial Imagery:** USDA NAIP 2016





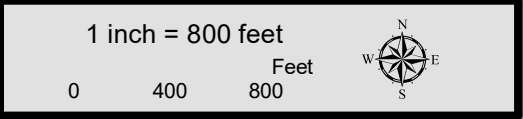
**Dallas to Houston  
High-Speed Rail Project  
Community and Cultural Resources  
Segment 1  
Sheet 7 of 257**

**Legend**

<b>Track Configuration</b>	<b>Impact Location</b>
— Viaduct	● Noise - Moderate
— Embankment	● Noise - Severe
— Cut	
<b>Limits of Disturbance</b>	<b>Historic Resources</b>
▭ Segment 1	● Cemetery
▭ Segment 2A	★ Historic Texas Cemetery
▭ Segment 2B	● NRHP Eligible
▭ Segment 3A	● NRHP Listed
▭ Segment 3B	● Official Texas Historic Marker
▭ Segment 3C	● Potentially NRHP Eligible
▭ Segment 4	● Registered Texas Historic Landmark
▭ Segment 5	● NRHP Eligible District
▲ Community Center	● NRHP Listed District
H Hospital	<b>Trails</b>
M Museum	— Existing
○ Place of Worship	— Proposed
★ Police Station	— On-Street
◆ Recreation Site	— Off-Street
🏫 School	— Approximate Location of El Camino Real de los Tejas National Historic Trail
▭ Cemetery Boundary	▭ Historic Resources Area of Potential Effects
▭ Park	▭ County Boundary
▭ Airstrip	

**Data Sources:** NCTCOG 2018, H-GAC, TPWD 2018, City of Dallas 2018, USGS GNIS, Texas Historical Commission 2019, State Historic Preservation Office, US Census 2014, NPS 2016, TxDOT 2018

**Aerial Imagery:** USDA NAIP 2016







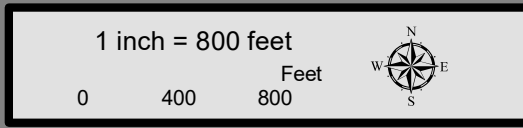
**Dallas to Houston  
High-Speed Rail Project  
Community and Cultural Resources  
Segment 1  
Sheet 8 of 257**

**Legend**

<b>Track Configuration</b>	<b>Impact Location</b>
— Viaduct	● Noise - Moderate
— Embankment	● Noise - Severe
— Cut	
<b>Limits of Disturbance</b>	<b>Historic Resources</b>
▭ Segment 1	● Cemetery
▭ Segment 2A	★ Historic Texas Cemetery
▭ Segment 2B	● NRHP Eligible
▭ Segment 3A	● NRHP Listed
▭ Segment 3B	● Official Texas Historic Marker
▭ Segment 3C	● Potentially NRHP Eligible
▭ Segment 4	● Registered Texas Historic Landmark
▭ Segment 5	● NRHP Eligible District
▲ Community Center	● NRHP Listed District
H Hospital	<b>Trails</b>
M Museum	— Existing
○ Place of Worship	— Proposed
★ Police Station	— On-Street
◆ Recreation Site	— Off-Street
🏫 School	— Approximate Location of El Camino Real de los Tejas National Historic Trail
▭ Cemetery Boundary	▭ Historic Resources Area of Potential Effects
▭ Park	▭ County Boundary
▭ Airstrip	

**Data Sources:** NCTCOG 2018, H-GAC, TPWD 2018, City of Dallas 2018, USGS GNIS, Texas Historical Commission 2019, State Historic Preservation Office, US Census 2014, NPS 2016, TxDOT 2018

**Aerial Imagery:** USDA NAIP 2016







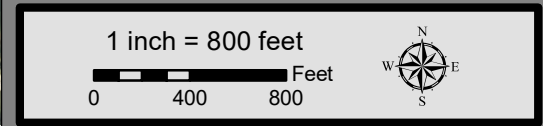
**Dallas to Houston  
High-Speed Rail Project  
Community and Cultural Resources  
Segment 1  
Sheet 10 of 257**

**Legend**

<b>Track Configuration</b>	<b>Impact Location</b>
Viaduct	Noise - Moderate
Embankment	Noise - Severe
Cut	<b>Historic Resources</b>
<b>Limits of Disturbance</b>	Cemetery
Segment 1	Historic Texas Cemetery
Segment 2A	NRHP Eligible
Segment 2B	NRHP Listed
Segment 3A	Official Texas Historic Marker
Segment 3B	Potentially NRHP Eligible
Segment 3C	Registered Texas Historic Landmark
Segment 4	NRHP Eligible District
Segment 5	NRHP Listed District
Community Center	<b>Trails</b>
Hospital	Existing
Museum	Proposed
Place of Worship	On-Street
Police Station	Off-Street
Recreation Site	Approximate Location of El Camino Real de los Tejas National Historic Trail
School	Historic Resources Area of Potential Effects
Cemetery Boundary	County Boundary
Park	
Airstrip	

**Data Sources:** NCTCOG 2018, H-GAC, TPWD 2018, City of Dallas 2018, USGS GNIS, Texas Historical Commission 2019, State Historic Preservation Office, US Census 2014, NPS 2016, TxDOT 2018

**Aerial Imagery:** USDA NAIP 2016





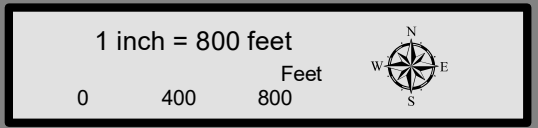
**Dallas to Houston  
High-Speed Rail Project  
Community and Cultural Resources  
Segment 1  
Sheet 11 of 257**

**Legend**

<b>Track Configuration</b>	<b>Impact Location</b>
— Viaduct	● Noise - Moderate
— Embankment	● Noise - Severe
— Cut	
<b>Limits of Disturbance</b>	<b>Historic Resources</b>
▭ Segment 1	● Cemetery
▭ Segment 2A	★ Historic Texas Cemetery
▭ Segment 2B	● NRHP Eligible
▭ Segment 3A	● NRHP Listed
▭ Segment 3B	● Official Texas Historic Marker
▭ Segment 3C	● Potentially NRHP Eligible
▭ Segment 4	● Registered Texas Historic Landmark
▭ Segment 5	● NRHP Eligible District
▲ Community Center	▭ NRHP Listed District
H Hospital	<b>Trails</b>
M Museum	— Existing
○ Place of Worship	— Proposed
★ Police Station	— On-Street
◆ Recreation Site	— Off-Street
🏫 School	— Approximate Location of El Camino Real de los Tejas National Historic Trail
▭ Cemetery Boundary	▭ Historic Resources Area of Potential Effects
▭ Park	▭ County Boundary
▭ Airstrip	

**Data Sources:** NCTCOG 2018, H-GAC, TPWD 2018, City of Dallas 2018, USGS GNIS, Texas Historical Commission 2019, State Historic Preservation Office, US Census 2014, NPS 2016, TxDOT 2018

**Aerial Imagery:** USDA NAIP 2016





**Dallas to Houston  
High-Speed Rail Project  
Community and Cultural Resources  
Segment 1, 2A  
Sheet 12 of 257**

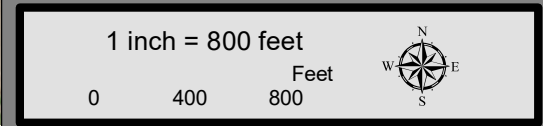
**Legend**

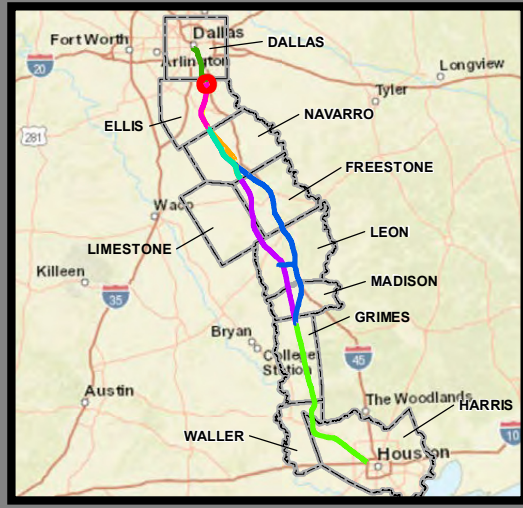
<b>Track Configuration</b>	<b>Impact Location</b>
— Viaduct	● Noise - Moderate
— Embankment	● Noise - Severe
— Cut	
<b>Limits of Disturbance</b>	<b>Historic Resources</b>
█ Segment 1	● Cemetery
█ Segment 2A	★ Historic Texas Cemetery
█ Segment 2B	● NRHP Eligible
█ Segment 3A	● NRHP Listed
█ Segment 3B	● Official Texas Historic Marker
█ Segment 3C	● Potentially NRHP Eligible
█ Segment 4	● Registered Texas Historic Landmark
█ Segment 5	● NRHP Eligible District
▲ Community Center	● NRHP Listed District
H Hospital	<b>Trails</b>
M Museum	— Existing
○ Place of Worship	— Proposed
★ Police Station	— On-Street
◆ Recreation Site	— Off-Street
🏫 School	— Approximate Location of El Camino Real de los Tejas National Historic Trail
█ Cemetery Boundary	— Historic Resources Area of Potential Effects
█ Park	— County Boundary
█ Airstrip	

\*\*\*This Sheet only depicts Segment 2A; Segment 2B is also located in this same area and can be referenced on Sheet 28.\*\*\*

**Data Sources:** NCTCOG 2018, H-GAC, TPWD 2018, City of Dallas 2018, USGS GNIS, Texas Historical Commission 2019, State Historic Preservation Office, US Census 2014, NPS 2016, TxDOT 2018

**Aerial Imagery:** USDA NAIP 2016





**Dallas to Houston  
High-Speed Rail Project  
Community and Cultural Resources  
Segment 2A  
Sheet 13 of 257**

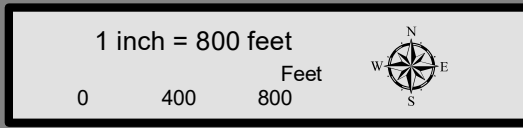
**Legend**

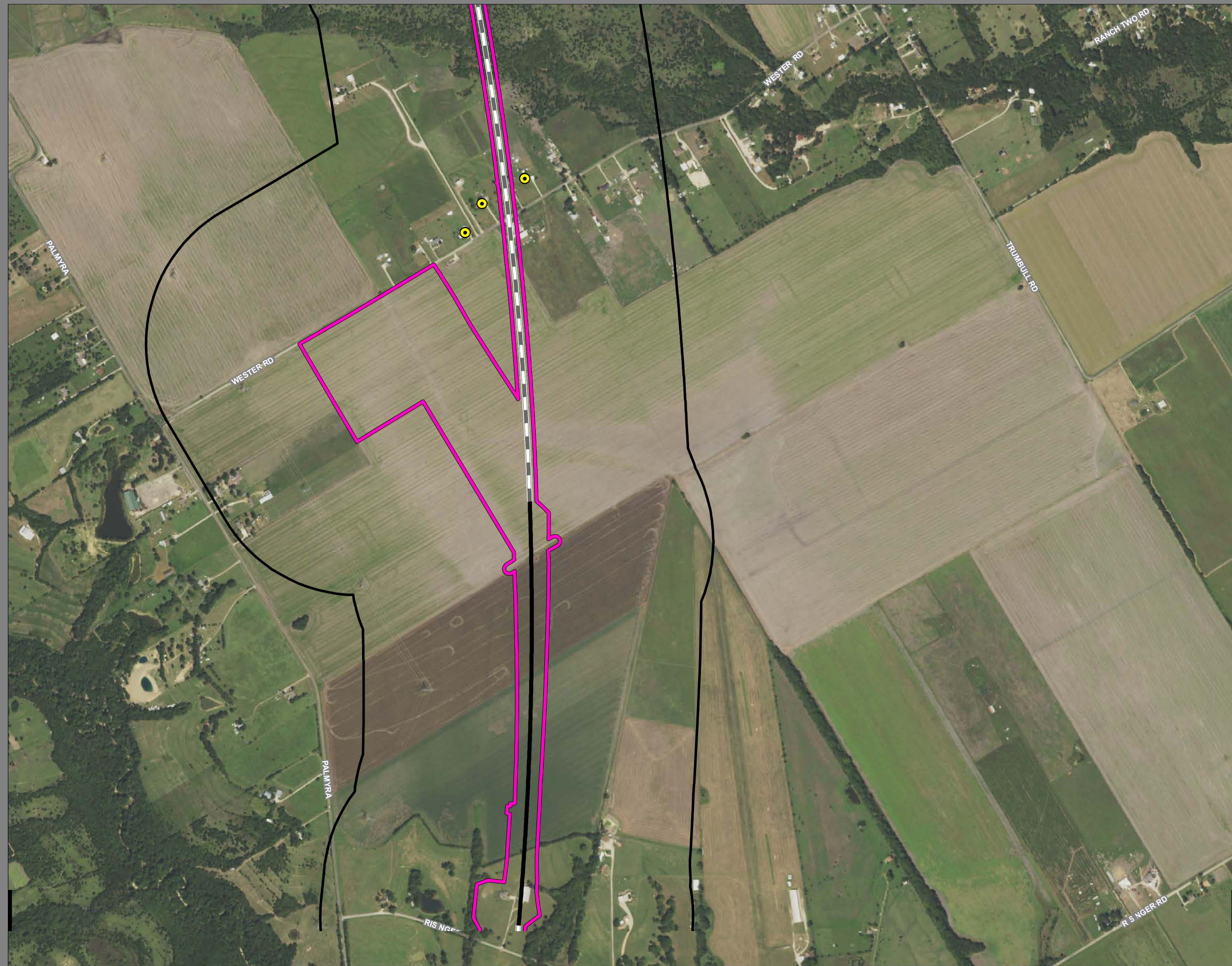
<b>Track Configuration</b>	<b>Impact Location</b>
— Viaduct	● Noise - Moderate
— Embankment	● Noise - Severe
— Cut	
<b>Limits of Disturbance</b>	<b>Historic Resources</b>
▭ Segment 1	● Cemetery
▭ Segment 2A	★ Historic Texas Cemetery
▭ Segment 2B	○ NRHP Eligible
▭ Segment 3A	● NRHP Listed
▭ Segment 3B	● Official Texas Historic Marker
▭ Segment 3C	● Potentially NRHP Eligible
▭ Segment 4	● Registered Texas Historic Landmark
▭ Segment 5	▭ NRHP Eligible District
▲ Community Center	▭ NRHP Listed District
⊠ Hospital	<b>Trails</b>
⊠ Museum	— Existing
○ Place of Worship	— Proposed
★ Police Station	— On-Street
◆ Recreation Site	— Off-Street
⚑ School	— Approximate Location of El Camino Real de los Tejas National Historic Trail
▭ Cemetery Boundary	▭ Historic Resources Area of Potential Effects
▭ Park	▭ County Boundary
▭ Airstrip	

\*\*\*This Sheet only depicts Segment 2A; Segment 2B is also located in this same area and can be referenced on Sheet 29.\*\*\*

**Data Sources:** NCTCOG 2018, H-GAC, TPWD 2018, City of Dallas 2018, USGS GNIS, Texas Historical Commission 2019, State Historic Preservation Office, US Census 2014, NPS 2016, TxDOT 2018

**Aerial Imagery:** USDA NAIP 2016





**Dallas to Houston  
High-Speed Rail Project  
Community and Cultural Resources  
Segment 2A  
Sheet 14 of 257**

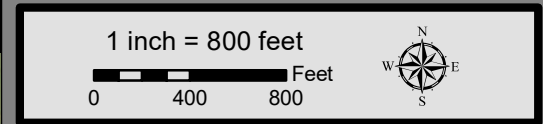
**Legend**

<b>Track Configuration</b>	<b>Impact Location</b>
— Viaduct	● Noise - Moderate
— Embankment	● Noise - Severe
— Cut	
<b>Limits of Disturbance</b>	<b>Historic Resources</b>
▭ Segment 1	● Cemetery
▭ Segment 2A	★ Historic Texas Cemetery
▭ Segment 2B	● NRHP Eligible
▭ Segment 3A	● NRHP Listed
▭ Segment 3B	● Official Texas Historic Marker
▭ Segment 3C	● Potentially NRHP Eligible
▭ Segment 4	● Registered Texas Historic Landmark
▭ Segment 5	● NRHP Eligible District
▲ Community Center	● NRHP Listed District
🏥 Hospital	<b>Trails</b>
🏛️ Museum	— Existing
⓪ Place of Worship	— Proposed
★ Police Station	— On-Street
🏖️ Recreation Site	— Off-Street
🎓 School	— Approximate Location of El Camino Real de los Tejas National Historic Trail
▭ Cemetery Boundary	▭ Historic Resources Area of Potential Effects
▭ Park	▭ County Boundary
▭ Airstrip	

\*\*\*This Sheet only depicts Segment 2A; Segment 2B is also located in this same area and can be referenced on Sheet 30.\*\*\*

**Data Sources:** NCTCOG 2018, H-GAC, TPWD 2018, City of Dallas 2018, USGS GNIS, Texas Historical Commission 2019, State Historic Preservation Office, US Census 2014, NPS 2016, TxDOT 2018

**Aerial Imagery:** USDA NAIP 2016





**Dallas to Houston  
High-Speed Rail Project  
Community and Cultural Resources  
Segment 2A  
Sheet 15 of 257**

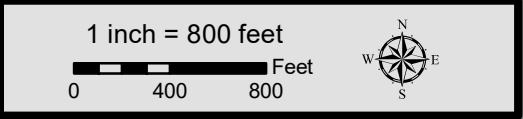
**Legend**

<b>Track Configuration</b>	<b>Impact Location</b>
— Viaduct	● Noise - Moderate
— Embankment	● Noise - Severe
— Cut	
<b>Limits of Disturbance</b>	<b>Historic Resources</b>
▭ Segment 1	● Cemetery
▭ Segment 2A	★ Historic Texas Cemetery
▭ Segment 2B	● NRHP Eligible
▭ Segment 3A	● NRHP Listed
▭ Segment 3B	● Official Texas Historic Marker
▭ Segment 3C	● Potentially NRHP Eligible
▭ Segment 4	● Registered Texas Historic Landmark
▭ Segment 5	● NRHP Eligible District
▲ Community Center	● NRHP Listed District
⊠ Hospital	<b>Trails</b>
⊠ Museum	— Existing
○ Place of Worship	— Proposed
★ Police Station	— On-Street
◆ Recreation Site	— Off-Street
🏫 School	— Approximate Location of El Camino Real de los Tejas National Historic Trail
▭ Cemetery Boundary	▭ Historic Resources Area of Potential Effects
▭ Park	▭ County Boundary
▭ Airstrip	

\*\*\*This Sheet only depicts Segment 2A; Segment 2B is also located in this same area and can be referenced on Sheet 31.\*\*\*

**Data Sources:** NCTCOG 2018, H-GAC, TPWD 2018, City of Dallas 2018, USGS GNIS, Texas Historical Commission 2019, State Historic Preservation Office, US Census 2014, NPS 2016, TxDOT 2018

**Aerial Imagery:** USDA NAIP 2016







**Dallas to Houston  
High-Speed Rail Project  
Community and Cultural Resources  
Segment 2A  
Sheet 16 of 257**

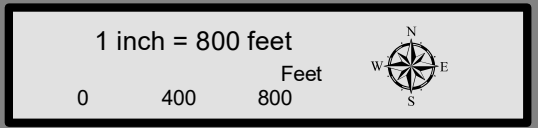
**Legend**

<b>Track Configuration</b>	<b>Impact Location</b>
— Viaduct	● Noise - Moderate
— Embankment	● Noise - Severe
— Cut	
<b>Limits of Disturbance</b>	<b>Historic Resources</b>
▭ Segment 1	● Cemetery
▭ Segment 2A	★ Historic Texas Cemetery
▭ Segment 2B	● NRHP Eligible
▭ Segment 3A	● NRHP Listed
▭ Segment 3B	● Official Texas Historic Marker
▭ Segment 3C	● Potentially NRHP Eligible
▭ Segment 4	● Registered Texas Historic Landmark
▭ Segment 5	● NRHP Eligible District
▲ Community Center	● NRHP Listed District
🏥 Hospital	<b>Trails</b>
🏛️ Museum	— Existing
Ⓜ️ Place of Worship	— Proposed
👮 Police Station	— On-Street
🏖️ Recreation Site	— Off-Street
🎓 School	— Approximate Location of El Camino Real de los Tejas National Historic Trail
▭ Cemetery Boundary	▭ Historic Resources Area of Potential Effects
▭ Park	▭ County Boundary
▭ Airstrip	

\*\*\*This Sheet only depicts Segment 2A; Segment 2B is also located in this same area and can be referenced on Sheet 32.\*\*\*

**Data Sources:** NCTCOG 2018, H-GAC, TPWD 2018, City of Dallas 2018, USGS GNIS, Texas Historical Commission 2019, State Historic Preservation Office, US Census 2014, NPS 2016, TxDOT 2018

**Aerial Imagery:** USDA NAIP 2016





**Dallas to Houston  
High-Speed Rail Project  
Community and Cultural Resources  
Segment 2A  
Sheet 17 of 257**

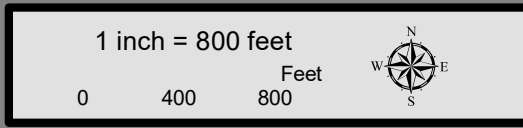
**Legend**

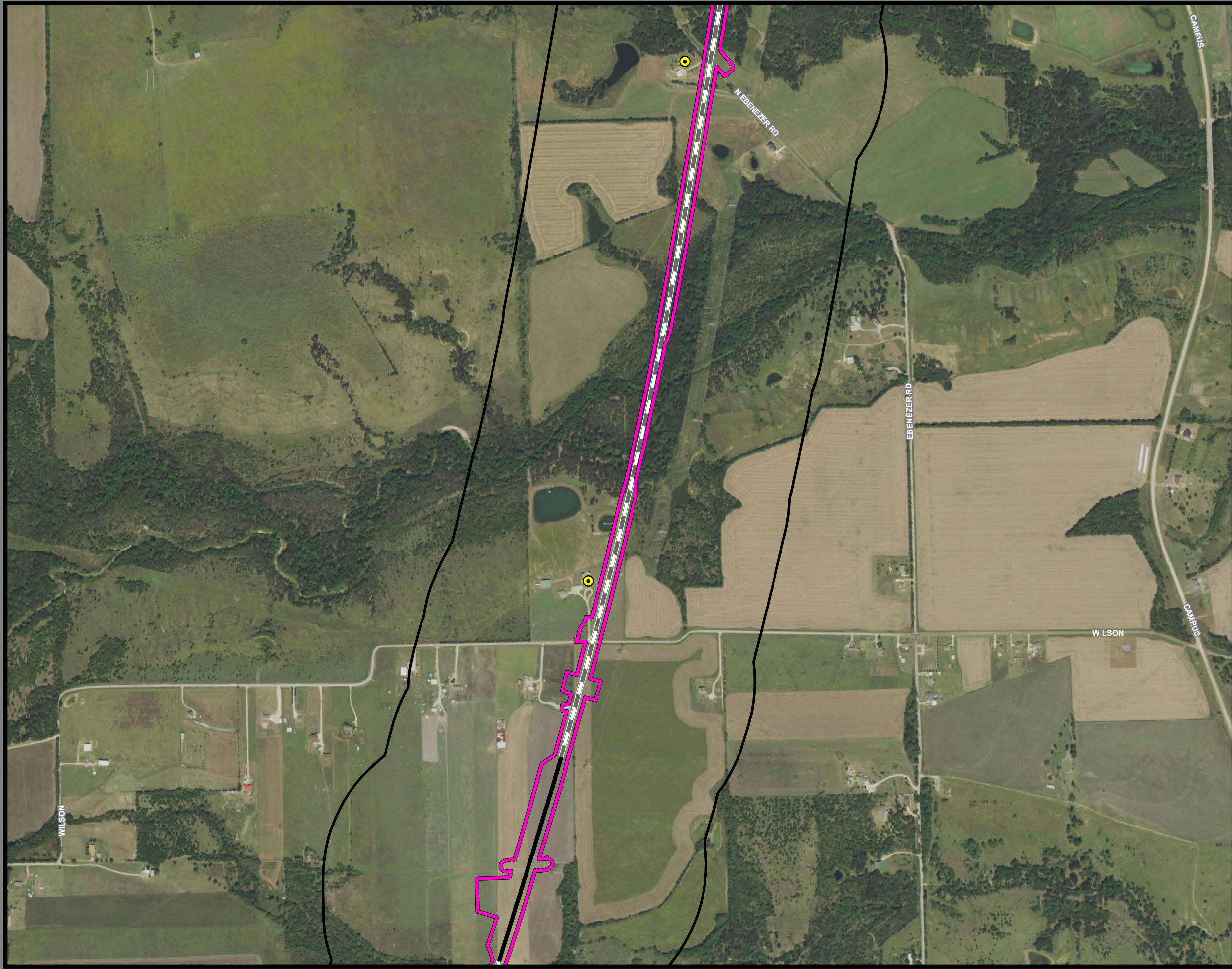
<b>Track Configuration</b>	<b>Impact Location</b>
— Viaduct	● Noise - Moderate
— Embankment	● Noise - Severe
— Cut	
<b>Limits of Disturbance</b>	<b>Historic Resources</b>
▭ Segment 1	● Cemetery
▭ Segment 2A	★ Historic Texas Cemetery
▭ Segment 2B	● NRHP Eligible
▭ Segment 3A	● NRHP Listed
▭ Segment 3B	● Official Texas Historic Marker
▭ Segment 3C	● Potentially NRHP Eligible
▭ Segment 4	● Registered Texas Historic Landmark
▭ Segment 5	● NRHP Eligible District
▲ Community Center	● NRHP Listed District
H Hospital	<b>Trails</b>
M Museum	— Existing
○ Place of Worship	— Proposed
★ Police Station	— On-Street
◆ Recreation Site	— Off-Street
🏫 School	— Approximate Location of El Camino Real de los Tejas National Historic Trail
▭ Cemetery Boundary	▭ Historic Resources Area of Potential Effects
▭ Park	▭ County Boundary
▭ Airstrip	

\*\*\*This Sheet only depicts Segment 2A; Segment 2B is also located in this same area and can be referenced on Sheet 33.\*\*\*

**Data Sources:** NCTCOG 2018, H-GAC, TPWD 2018, City of Dallas 2018, USGS GNIS, Texas Historical Commission 2019, State Historic Preservation Office, US Census 2014, NPS 2016, TxDOT 2018

**Aerial Imagery:** USDA NAIP 2016





**Dallas to Houston  
High-Speed Rail Project  
Community and Cultural Resources  
Segment 2A  
Sheet 18 of 257**

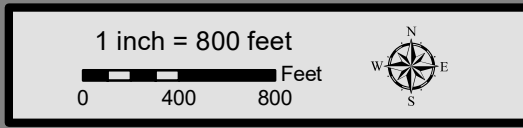
**Legend**

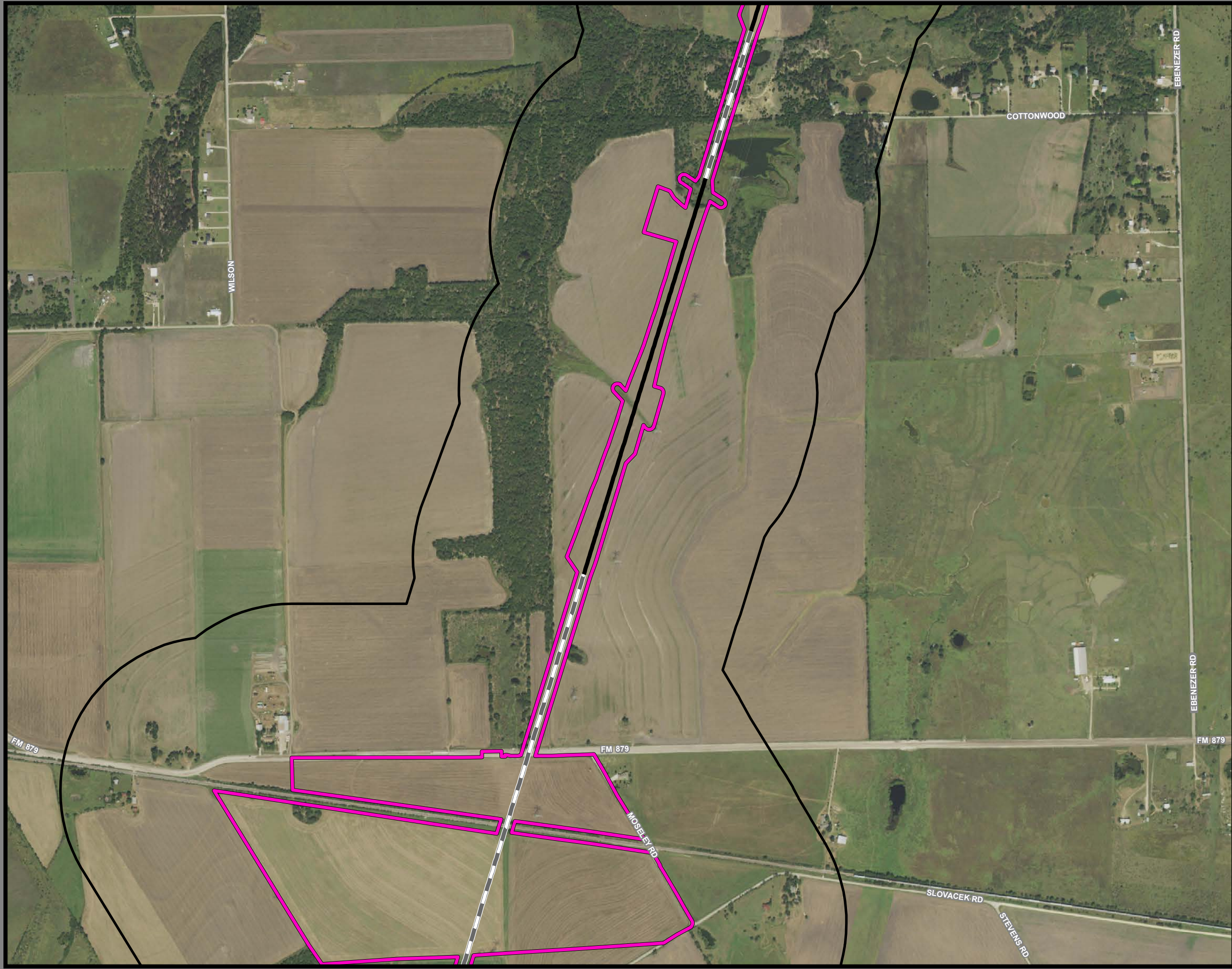
<b>Track Configuration</b>	<b>Impact Location</b>
Viaduct	Noise - Moderate
Embankment	Noise - Severe
Cut	<b>Historic Resources</b>
<b>Limits of Disturbance</b>	Cemetery
Segment 1	Historic Texas Cemetery
Segment 2A	NRHP Eligible
Segment 2B	NRHP Listed
Segment 3A	Official Texas Historic Marker
Segment 3B	Potentially NRHP Eligible
Segment 3C	Registered Texas Historic Landmark
Segment 4	NRHP Eligible District
Segment 5	NRHP Listed District
Community Center	<b>Trails</b>
Hospital	Existing
Museum	Proposed
Place of Worship	On-Street
Police Station	Off-Street
Recreation Site	Approximate Location of El Camino Real de los Tejas National Historic Trail
School	Historic Resources Area of Potential Effects
Cemetery Boundary	County Boundary
Park	
Airstrip	

\*\*\*This Sheet only depicts Segment 2A; Segment 2B is also located in this same area and can be referenced on Sheet 34.\*\*\*

**Data Sources:** NCTCOG 2018, H-GAC, TPWD 2018, City of Dallas 2018, USGS GNIS, Texas Historical Commission 2019, State Historic Preservation Office, US Census 2014, NPS 2016, TxDOT 2018

**Aerial Imagery:** USDA NAIP 2016





**Dallas to Houston  
High-Speed Rail Project  
Community and Cultural Resources  
Segment 2A  
Sheet 19 of 257**

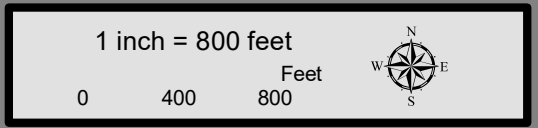
**Legend**

<b>Track Configuration</b>	<b>Impact Location</b>
— Viaduct	● Noise - Moderate
— Embankment	● Noise - Severe
— Cut	
<b>Limits of Disturbance</b>	<b>Historic Resources</b>
▭ Segment 1	● Cemetery
▭ Segment 2A	★ Historic Texas Cemetery
▭ Segment 2B	● NRHP Eligible
▭ Segment 3A	● NRHP Listed
▭ Segment 3B	● Official Texas Historic Marker
▭ Segment 3C	● Potentially NRHP Eligible
▭ Segment 4	● Registered Texas Historic Landmark
▭ Segment 5	● NRHP Eligible District
▲ Community Center	● NRHP Listed District
H Hospital	<b>Trails</b>
M Museum	— Existing
○ Place of Worship	— Proposed
★ Police Station	— On-Street
◆ Recreation Site	— Off-Street
🏫 School	— Approximate Location of El Camino Real de los Tejas National Historic Trail
▭ Cemetery Boundary	— Historic Resources Area of Potential Effects
▭ Park	▭ County Boundary
▭ Airstrip	

\*\*\*This Sheet only depicts Segment 2A; Segment 2B is also located in this same area and can be referenced on Sheet 35.\*\*\*

**Data Sources:** NCTCOG 2018, H-GAC, TPWD 2018, City of Dallas 2018, USGS GNIS, Texas Historical Commission 2019, State Historic Preservation Office, US Census 2014, NPS 2016, TxDOT 2018

**Aerial Imagery:** USDA NAIP 2016





**Dallas to Houston  
High-Speed Rail Project  
Community and Cultural Resources  
Segment 2A  
Sheet 20 of 257**

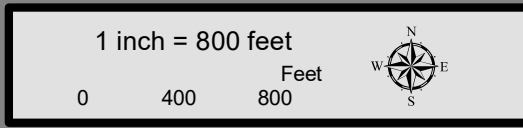
**Legend**

<b>Track Configuration</b>	<b>Impact Location</b>
— Viaduct	● Noise - Moderate
— Embankment	● Noise - Severe
— Cut	
<b>Limits of Disturbance</b>	<b>Historic Resources</b>
▭ Segment 1	● Cemetery
▭ Segment 2A	★ Historic Texas Cemetery
▭ Segment 2B	● NRHP Eligible
▭ Segment 3A	● NRHP Listed
▭ Segment 3B	● Official Texas Historic Marker
▭ Segment 3C	● Potentially NRHP Eligible
▭ Segment 4	● Registered Texas Historic Landmark
▭ Segment 5	● NRHP Eligible District
▲ Community Center	● NRHP Listed District
H Hospital	<b>Trails</b>
M Museum	— Existing
○ Place of Worship	— Proposed
★ Police Station	— On-Street
◆ Recreation Site	— Off-Street
🏫 School	— Approximate Location of El Camino Real de los Tejas National Historic Trail
▭ Cemetery Boundary	▭ Historic Resources Area of Potential Effects
▭ Park	▭ County Boundary
▭ Airstrip	

\*\*\*This Sheet only depicts Segment 2A; Segment 2B is also located in this same area and can be referenced on Sheet 36.\*\*\*

**Data Sources:** NCTCOG 2018, H-GAC, TPWD 2018, City of Dallas 2018, USGS GNIS, Texas Historical Commission 2019, State Historic Preservation Office, US Census 2014, NPS 2016, TxDOT 2018

**Aerial Imagery:** USDA NAIP 2016





**Dallas to Houston  
High-Speed Rail Project  
Community and Cultural Resources  
Segment 2A  
Sheet 21 of 257**

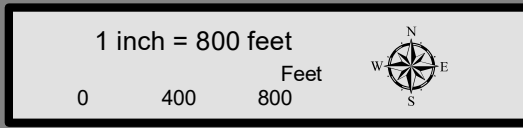
**Legend**

<b>Track Configuration</b>	<b>Impact Location</b>
— Viaduct	● Noise - Moderate
— Embankment	● Noise - Severe
— Cut	
<b>Limits of Disturbance</b>	<b>Historic Resources</b>
▭ Segment 1	● Cemetery
▭ Segment 2A	★ Historic Texas Cemetery
▭ Segment 2B	● NRHP Eligible
▭ Segment 3A	● NRHP Listed
▭ Segment 3B	● Official Texas Historic Marker
▭ Segment 3C	● Potentially NRHP Eligible
▭ Segment 4	● Registered Texas Historic Landmark
▭ Segment 5	● NRHP Eligible District
▲ Community Center	● NRHP Listed District
🏥 Hospital	<b>Trails</b>
🏛️ Museum	— Existing
⓪ Place of Worship	— Proposed
★ Police Station	— On-Street
🏖️ Recreation Site	— Off-Street
🎓 School	— Approximate Location of El Camino Real de los Tejas National Historic Trail
▭ Cemetery Boundary	▭ Historic Resources Area of Potential Effects
▭ Park	▭ County Boundary
▭ Airstrip	

\*\*\*This Sheet only depicts Segment 2A; Segment 2B is also located in this same area and can be referenced on Sheet 37.\*\*\*

**Data Sources:** NCTCOG 2018, H-GAC, TPWD 2018, City of Dallas 2018, USGS GNIS, Texas Historical Commission 2019, State Historic Preservation Office, US Census 2014, NPS 2016, TxDOT 2018

**Aerial Imagery:** USDA NAIP 2016





**Dallas to Houston  
High-Speed Rail Project  
Community and Cultural Resources  
Segment 2A  
Sheet 22 of 257**

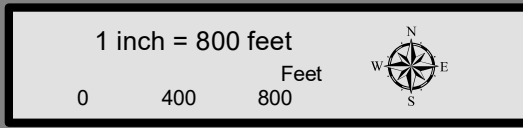
**Legend**

<b>Track Configuration</b>	<b>Impact Location</b>
— Viaduct	● Noise - Moderate
— Embankment	● Noise - Severe
— Cut	
<b>Limits of Disturbance</b>	<b>Historic Resources</b>
▭ Segment 1	● Cemetery
▭ Segment 2A	★ Historic Texas Cemetery
▭ Segment 2B	● NRHP Eligible
▭ Segment 3A	● NRHP Listed
▭ Segment 3B	● Official Texas Historic Marker
▭ Segment 3C	● Potentially NRHP Eligible
▭ Segment 4	● Registered Texas Historic Landmark
▭ Segment 5	● NRHP Eligible District
▲ Community Center	● NRHP Listed District
H Hospital	<b>Trails</b>
M Museum	— Existing
○ Place of Worship	— Proposed
★ Police Station	— On-Street
◆ Recreation Site	— Off-Street
🏫 School	— Approximate Location of El Camino Real de los Tejas National Historic Trail
▭ Cemetery Boundary	▭ Historic Resources Area of Potential Effects
▭ Park	▭ County Boundary
▭ Airstrip	

\*\*\*This Sheet only depicts Segment 2A; Segment 2B is also located in this same area and can be referenced on Sheet 38.\*\*\*

**Data Sources:** NCTCOG 2018, H-GAC, TPWD 2018, City of Dallas 2018, USGS GNIS, Texas Historical Commission 2019, State Historic Preservation Office, US Census 2014, NPS 2016, TxDOT 2018

**Aerial Imagery:** USDA NAIP 2016





**Dallas to Houston  
High-Speed Rail Project  
Community and Cultural Resources  
Segment 2A  
Sheet 23 of 257**

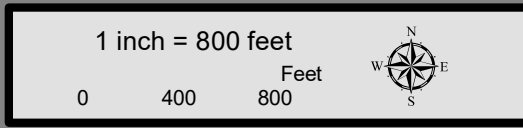
**Legend**

<b>Track Configuration</b>	<b>Impact Location</b>
— Viaduct	● Noise - Moderate
— Embankment	● Noise - Severe
— Cut	<b>Historic Resources</b>
<b>Limits of Disturbance</b>	● Cemetery
█ Segment 1	★ Historic Texas Cemetery
█ Segment 2A	○ NRHP Eligible
█ Segment 2B	○ NRHP Listed
█ Segment 3A	● Official Texas Historic Marker
█ Segment 3B	○ Potentially NRHP Eligible
█ Segment 3C	● Registered Texas Historic Landmark
█ Segment 4	○ NRHP Eligible District
█ Segment 5	○ NRHP Listed District
▲ Community Center	<b>Trails</b>
🏥 Hospital	— Existing
🏛️ Museum	— Proposed
Ⓜ️ Place of Worship	— On-Street
👮 Police Station	— Off-Street
⚡ Recreation Site	— Approximate Location of El Camino Real de los Tejas National Historic Trail
🎓 School	— Historic Resources Area of Potential Effects
🏘️ Cemetery Boundary	— County Boundary
🌳 Park	
✈️ Airstrip	

\*\*\*This Sheet only depicts Segment 2A; Segment 2B is also located in this same area and can be referenced on Sheet 39.\*\*\*

**Data Sources:** NCTCOG 2018, H-GAC, TPWD 2018, City of Dallas 2018, USGS GNIS, Texas Historical Commission 2019, State Historic Preservation Office, US Census 2014, NPS 2016, TxDOT 2018

**Aerial Imagery:** USDA NAIP 2016







**Dallas to Houston  
High-Speed Rail Project  
Community and Cultural Resources  
Segment 2A  
Sheet 24 of 257**

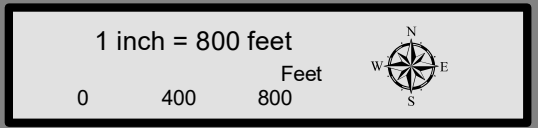
**Legend**

<b>Track Configuration</b>	<b>Impact Location</b>
— Viaduct	● Noise - Moderate
— Embankment	● Noise - Severe
— Cut	
<b>Limits of Disturbance</b>	<b>Historic Resources</b>
▭ Segment 1	● Cemetery
▭ Segment 2A	★ Historic Texas Cemetery
▭ Segment 2B	● NRHP Eligible
▭ Segment 3A	● NRHP Listed
▭ Segment 3B	● Official Texas Historic Marker
▭ Segment 3C	● Potentially NRHP Eligible
▭ Segment 4	● Registered Texas Historic Landmark
▭ Segment 5	● NRHP Eligible District
▲ Community Center	● NRHP Listed District
H Hospital	<b>Trails</b>
M Museum	— Existing
○ Place of Worship	— Proposed
★ Police Station	— On-Street
◆ Recreation Site	— Off-Street
🏫 School	— Approximate Location of El Camino Real de los Tejas National Historic Trail
▭ Cemetery Boundary	— Historic Resources Area of Potential Effects
▭ Park	▭ County Boundary
▭ Airstrip	

\*\*\*This Sheet only depicts Segment 2A; Segment 2B is also located in this same area and can be referenced on Sheet 40.\*\*\*

**Data Sources:** NCTCOG 2018, H-GAC, TPWD 2018, City of Dallas 2018, USGS GNIS, Texas Historical Commission 2019, State Historic Preservation Office, US Census 2014, NPS 2016, TxDOT 2018

**Aerial Imagery:** USDA NAIP 2016





**Dallas to Houston  
High-Speed Rail Project  
Community and Cultural Resources  
Segment 2A  
Sheet 25 of 257**

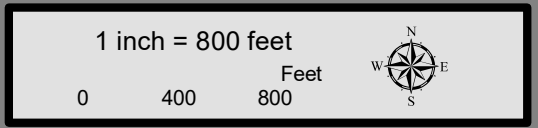
**Legend**

<b>Track Configuration</b>	<b>Impact Location</b>
— Viaduct	● Noise - Moderate
— Embankment	● Noise - Severe
— Cut	
<b>Limits of Disturbance</b>	<b>Historic Resources</b>
▭ Segment 1	● Cemetery
▭ Segment 2A	★ Historic Texas Cemetery
▭ Segment 2B	● NRHP Eligible
▭ Segment 3A	● NRHP Listed
▭ Segment 3B	● Official Texas Historic Marker
▭ Segment 3C	● Potentially NRHP Eligible
▭ Segment 4	● Registered Texas Historic Landmark
▭ Segment 5	● NRHP Eligible District
▲ Community Center	● NRHP Listed District
⊠ Hospital	<b>Trails</b>
⊠ Museum	— Existing
○ Place of Worship	— Proposed
★ Police Station	— On-Street
◆ Recreation Site	— Off-Street
🏫 School	— Approximate Location of El Camino Real de los Tejas National Historic Trail
▭ Cemetery Boundary	▭ Historic Resources Area of Potential Effects
▭ Park	▭ County Boundary
▭ Airstrip	

\*\*\*This Sheet only depicts Segment 2A; Segment 2B is also located in this same area and can be referenced on Sheet 41.\*\*\*

**Data Sources:** NCTCOG 2018, H-GAC, TPWD 2018, City of Dallas 2018, USGS GNIS, Texas Historical Commission 2019, State Historic Preservation Office, US Census 2014, NPS 2016, TxDOT 2018

**Aerial Imagery:** USDA NAIP 2016





**Dallas to Houston  
High-Speed Rail Project  
Community and Cultural Resources  
Segment 2A  
Sheet 26 of 257**

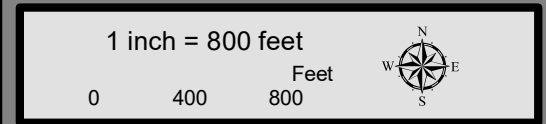
**Legend**

<b>Track Configuration</b>	<b>Impact Location</b>
— Viaduct	● Noise - Moderate
— Embankment	● Noise - Severe
— Cut	
<b>Limits of Disturbance</b>	<b>Historic Resources</b>
▭ Segment 1	● Cemetery
▭ Segment 2A	★ Historic Texas Cemetery
▭ Segment 2B	● NRHP Eligible
▭ Segment 3A	● NRHP Listed
▭ Segment 3B	● Official Texas Historic Marker
▭ Segment 3C	● Potentially NRHP Eligible
▭ Segment 4	● Registered Texas Historic Landmark
▭ Segment 5	● NRHP Eligible District
▲ Community Center	● NRHP Listed District
⊠ Hospital	<b>Trails</b>
⊠ Museum	— Existing
○ Place of Worship	— Proposed
★ Police Station	— On-Street
◆ Recreation Site	— Off-Street
⚎ School	— Approximate Location of El Camino Real de los Tejas National Historic Trail
▭ Cemetery Boundary	▭ Historic Resources Area of Potential Effects
▭ Park	▭ County Boundary
▭ Airstrip	

\*\*\*This Sheet only depicts Segment 2A; Segment 2B is also located in this same area and can be referenced on Sheet 42.\*\*\*

**Data Sources:** NCTCOG 2018, H-GAC, TPWD 2018, City of Dallas 2018, USGS GNIS, Texas Historical Commission 2019, State Historic Preservation Office, US Census 2014, NPS 2016, TxDOT 2018

**Aerial Imagery:** USDA NAIP 2016





**Dallas to Houston  
High-Speed Rail Project  
Community and Cultural Resources  
Segment 2A, 3A  
Sheet 27 of 257**

**Legend**

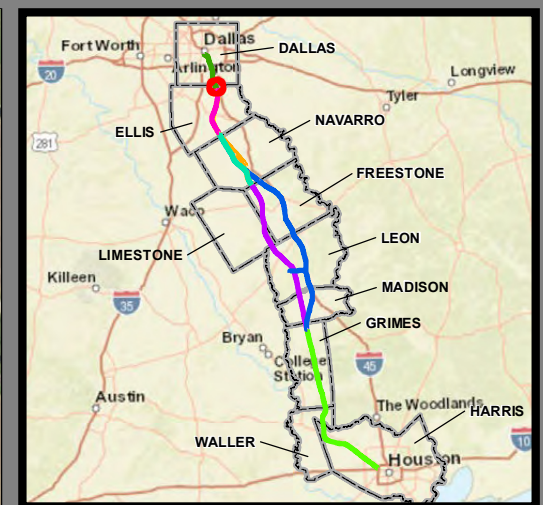
<b>Track Configuration</b>	<b>Impact Location</b>
— Viaduct	● Noise - Moderate
— Embankment	● Noise - Severe
— Cut	
<b>Limits of Disturbance</b>	<b>Historic Resources</b>
▭ Segment 1	● Cemetery
▭ Segment 2A	★ Historic Texas Cemetery
▭ Segment 2B	● NRHP Eligible
▭ Segment 3A	● NRHP Listed
▭ Segment 3B	● Official Texas Historic Marker
▭ Segment 3C	● Potentially NRHP Eligible
▭ Segment 4	● Registered Texas Historic Landmark
▭ Segment 5	● NRHP Eligible District
▲ Community Center	● NRHP Listed District
⊠ Hospital	<b>Trails</b>
⊠ Museum	— Existing
○ Place of Worship	— Proposed
★ Police Station	— On-Street
◆ Recreation Site	— Off-Street
🏫 School	— Approximate Location of El Camino Real de los Tejas National Historic Trail
▭ Cemetery Boundary	▭ Historic Resources Area of Potential Effects
▭ Park	▭ County Boundary
▭ Airstrip	

\*\*\*This Sheet only depicts Segments 2A & 3A; Segment 2B, 3B & 3C are also located in this same area and can be referenced on Sheets 43, 62 & 81.\*\*\*

**Data Sources:** NCTCOG 2018, H-GAC, TPWD 2018, City of Dallas 2018, USGS GNIS, Texas Historical Commission 2019, State Historic Preservation Office, US Census 2014, NPS 2016, TxDOT 2018

**Aerial Imagery:** USDA NAIP 2016





**Dallas to Houston  
High-Speed Rail Project  
Community and Cultural Resources  
Segment 2B  
Sheet 28 of 257**

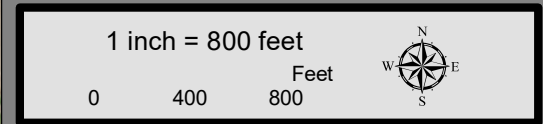
**Legend**

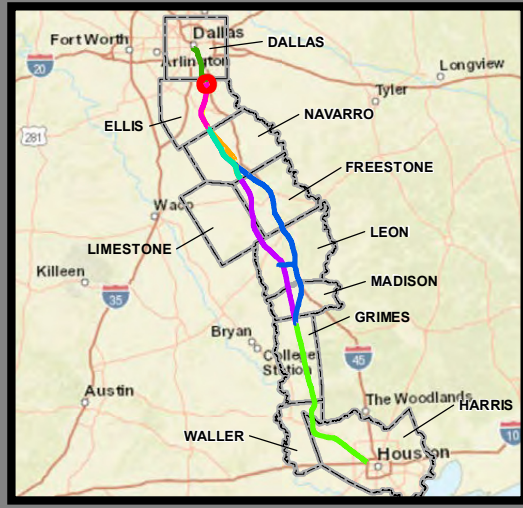
<b>Track Configuration</b>	<b>Impact Location</b>
— Viaduct	● Noise - Moderate
— Embankment	● Noise - Severe
— Cut	<b>Historic Resources</b>
<b>Limits of Disturbance</b>	● Cemetery
■ Segment 1	★ Historic Texas Cemetery
■ Segment 2A	● NRHP Eligible
■ Segment 2B	● NRHP Listed
■ Segment 3A	● Official Texas Historic Marker
■ Segment 3B	● Potentially NRHP Eligible
■ Segment 3C	● Registered Texas Historic Landmark
■ Segment 4	■ NRHP Eligible District
■ Segment 5	■ NRHP Listed District
▲ Community Center	<b>Trails</b>
H Hospital	— Existing
M Museum	— Proposed
○ Place of Worship	— On-Street
★ Police Station	— Off-Street
◆ Recreation Site	— Approximate Location of El Camino Real de los Tejas National Historic Trail
🏫 School	— Historic Resources Area of Potential Effects
■ Cemetery Boundary	— County Boundary
■ Park	
■ Airstrip	

\*\*\*This Sheet only depicts Segment 2B; Segment 2A is also located in this same area and can be referenced on Sheet 12.\*\*\*

**Data Sources:** NCTCOG 2018, H-GAC, TPWD 2018, City of Dallas 2018, USGS GNIS, Texas Historical Commission 2019, State Historic Preservation Office, US Census 2014, NPS 2016, TxDOT 2018

**Aerial Imagery:** USDA NAIP 2016





**Dallas to Houston  
High-Speed Rail Project  
Community and Cultural Resources  
Segment 2B  
Sheet 29 of 257**

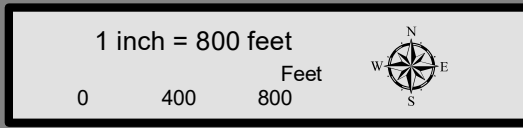
**Legend**

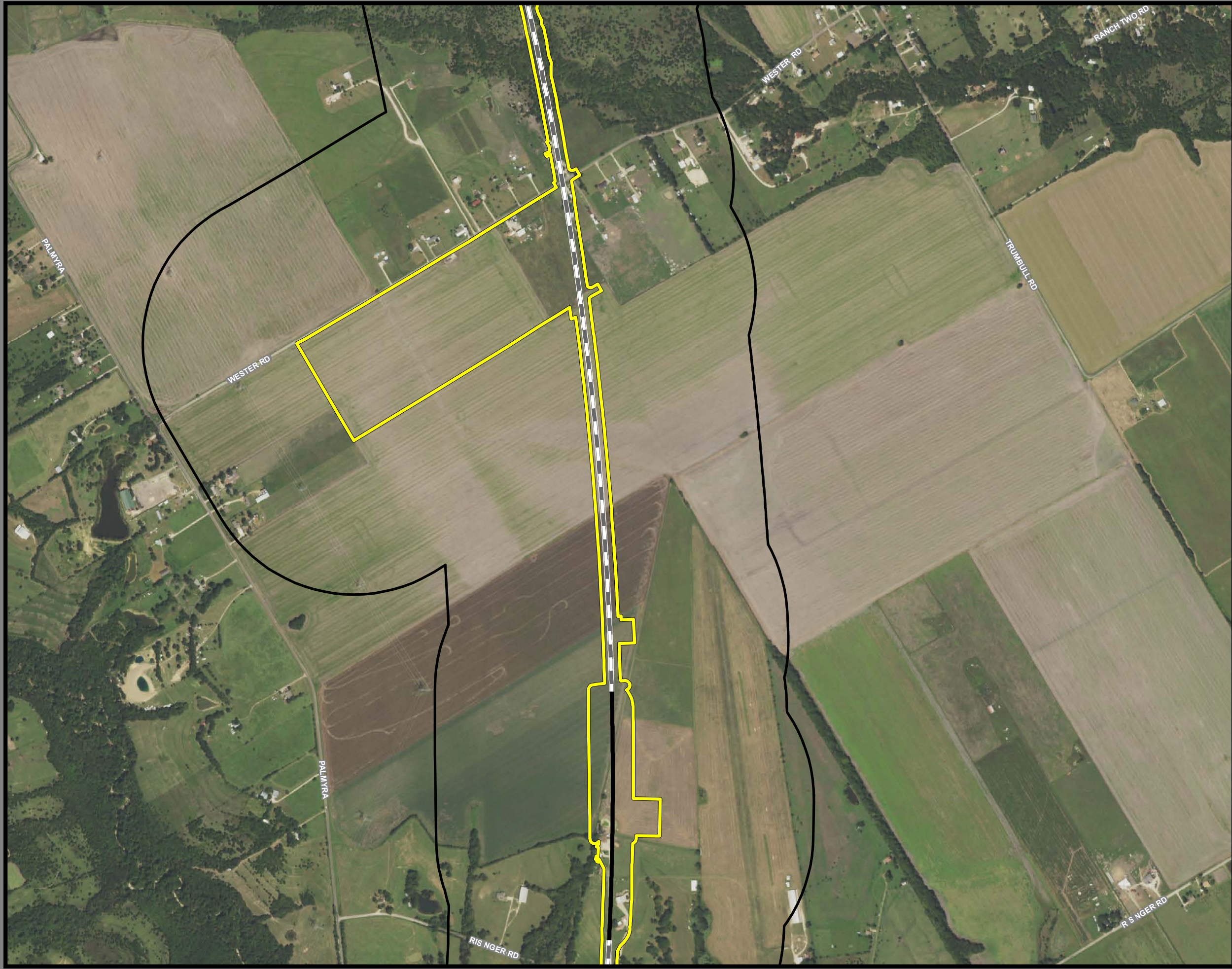
<b>Track Configuration</b>	<b>Impact Location</b>
— Viaduct	● Noise - Moderate
— Embankment	● Noise - Severe
— Cut	
<b>Limits of Disturbance</b>	<b>Historic Resources</b>
▭ Segment 1	● Cemetery
▭ Segment 2A	★ Historic Texas Cemetery
▭ Segment 2B	● NRHP Eligible
▭ Segment 3A	● NRHP Listed
▭ Segment 3B	● Official Texas Historic Marker
▭ Segment 3C	● Potentially NRHP Eligible
▭ Segment 4	● Registered Texas Historic Landmark
▭ Segment 5	● NRHP Eligible District
▲ Community Center	● NRHP Listed District
H Hospital	<b>Trails</b>
M Museum	— Existing
○ Place of Worship	— Proposed
★ Police Station	— On-Street
◆ Recreation Site	— Off-Street
🏫 School	— Approximate Location of El Camino Real de los Tejas National Historic Trail
▭ Cemetery Boundary	▭ Historic Resources Area of Potential Effects
▭ Park	▭ County Boundary
▭ Airstrip	

\*\*\*This Sheet only depicts Segment 2B; Segment 2A is also located in this same area and can be referenced on Sheet 13.\*\*\*

**Data Sources:** NCTCOG 2018, H-GAC, TPWD 2018, City of Dallas 2018, USGS GNIS, Texas Historical Commission 2019, State Historic Preservation Office, US Census 2014, NPS 2016, TxDOT 2018

**Aerial Imagery:** USDA NAIP 2016





**Dallas to Houston  
High-Speed Rail Project  
Community and Cultural Resources  
Segment 2B  
Sheet 30 of 257**

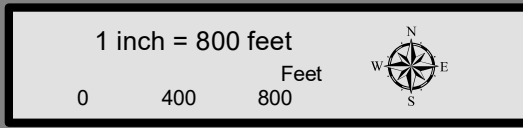
**Legend**

<b>Track Configuration</b>	<b>Impact Location</b>
— Viaduct	● Noise - Moderate
— Embankment	● Noise - Severe
— Cut	<b>Historic Resources</b>
<b>Limits of Disturbance</b>	● Cemetery
▭ Segment 1	★ Historic Texas Cemetery
▭ Segment 2A	● NRHP Eligible
▭ Segment 2B	● NRHP Listed
▭ Segment 3A	● Official Texas Historic Marker
▭ Segment 3B	● Potentially NRHP Eligible
▭ Segment 3C	● Registered Texas Historic Landmark
▭ Segment 4	● NRHP Eligible District
▭ Segment 5	● NRHP Listed District
▲ Community Center	<b>Trails</b>
H Hospital	— Existing
M Museum	— Proposed
○ Place of Worship	— On-Street
★ Police Station	— Off-Street
◆ Recreation Site	— Approximate Location of El Camino Real de los Tejas National Historic Trail
🏫 School	— Historic Resources Area of Potential Effects
▭ Cemetery Boundary	▭ County Boundary
▭ Park	
▭ Airstrip	

\*\*\*This Sheet only depicts Segment 2B; Segment 2A is also located in this same area and can be referenced on Sheet 14.\*\*\*

**Data Sources:** NCTCOG 2018, H-GAC, TPWD 2018, City of Dallas 2018, USGS GNIS, Texas Historical Commission 2019, State Historic Preservation Office, US Census 2014, NPS 2016, TxDOT 2018

**Aerial Imagery:** USDA NAIP 2016





**Dallas to Houston  
High-Speed Rail Project  
Community and Cultural Resources  
Segment 2B  
Sheet 31 of 257**

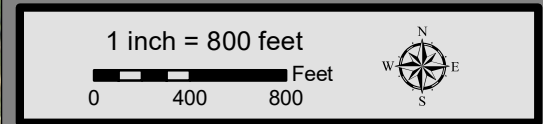
**Legend**

<b>Track Configuration</b>	<b>Impact Location</b>
— Viaduct	● Noise - Moderate
— Embankment	● Noise - Severe
— Cut	<b>Historic Resources</b>
<b>Limits of Disturbance</b>	● Cemetery
▭ Segment 1	★ Historic Texas Cemetery
▭ Segment 2A	● NRHP Eligible
▭ Segment 2B	● NRHP Listed
▭ Segment 3A	● Official Texas Historic Marker
▭ Segment 3B	● Potentially NRHP Eligible
▭ Segment 3C	● Registered Texas Historic Landmark
▭ Segment 4	● NRHP Eligible District
▭ Segment 5	● NRHP Listed District
▲ Community Center	<b>Trails</b>
H Hospital	— Existing
M Museum	— Proposed
○ Place of Worship	— On-Street
★ Police Station	— Off-Street
◆ Recreation Site	— Approximate Location of El Camino Real de los Tejas National Historic Trail
🏫 School	— Historic Resources Area of Potential Effects
▭ Cemetery Boundary	▭ County Boundary
▭ Park	
▭ Airstrip	

\*\*\*This Sheet only depicts Segment 2B; Segment 2A is also located in this same area and can be referenced on Sheet 15.\*\*\*

**Data Sources:** NCTCOG 2018, H-GAC, TPWD 2018, City of Dallas 2018, USGS GNIS, Texas Historical Commission 2019, State Historic Preservation Office, US Census 2014, NPS 2016, TxDOT 2018

**Aerial Imagery:** USDA NAIP 2016







**Dallas to Houston  
High-Speed Rail Project  
Community and Cultural Resources  
Segment 2B  
Sheet 32 of 257**

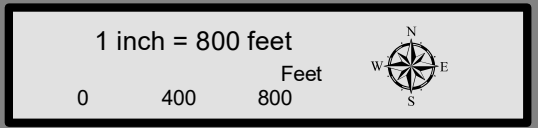
**Legend**

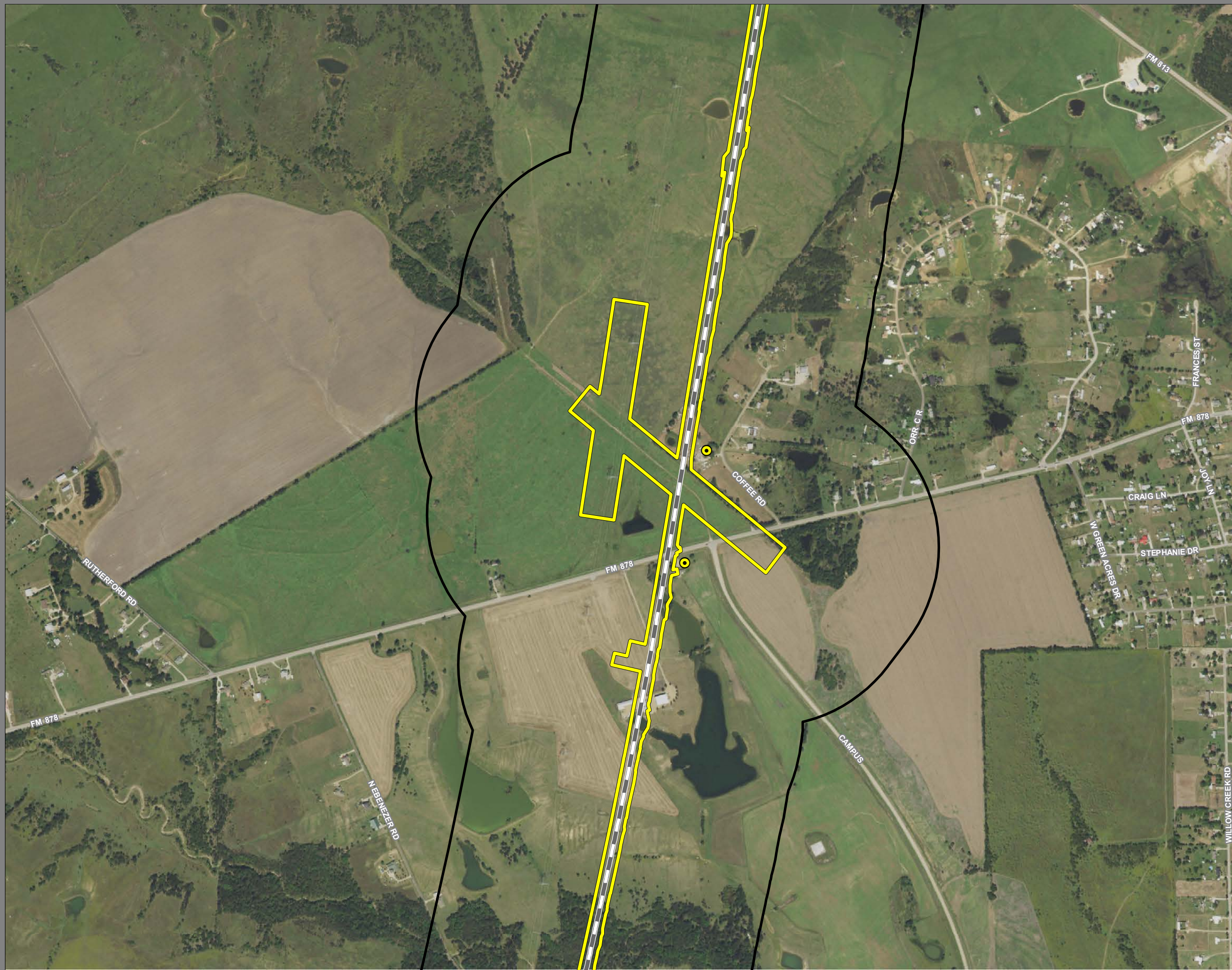
<b>Track Configuration</b>	<b>Impact Location</b>
— Viaduct	● Noise - Moderate
— Embankment	● Noise - Severe
— Cut	<b>Historic Resources</b>
<b>Limits of Disturbance</b>	● Cemetery
▭ Segment 1	★ Historic Texas Cemetery
▭ Segment 2A	● NRHP Eligible
▭ Segment 2B	● NRHP Listed
▭ Segment 3A	● Official Texas Historic Marker
▭ Segment 3B	● Potentially NRHP Eligible
▭ Segment 3C	● Registered Texas Historic Landmark
▭ Segment 4	● NRHP Eligible District
▭ Segment 5	● NRHP Listed District
▲ Community Center	<b>Trails</b>
H Hospital	— Existing
M Museum	— Proposed
○ Place of Worship	— On-Street
★ Police Station	— Off-Street
◆ Recreation Site	— Approximate Location of El Camino Real de los Tejas National Historic Trail
🏠 School	— Historic Resources Area of Potential Effects
▭ Cemetery Boundary	▭ County Boundary
▭ Park	
▭ Airstrip	

\*\*\*This Sheet only depicts Segment 2B; Segment 2A is also located in this same area and can be referenced on Sheet 16.\*\*\*

**Data Sources:** NCTCOG 2018, H-GAC, TPWD 2018, City of Dallas 2018, USGS GNIS, Texas Historical Commission 2019, State Historic Preservation Office, US Census 2014, NPS 2016, TxDOT 2018

**Aerial Imagery:** USDA NAIP 2016





**Dallas to Houston  
High-Speed Rail Project  
Community and Cultural Resources  
Segment 2B  
Sheet 33 of 257**

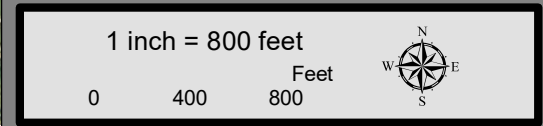
**Legend**

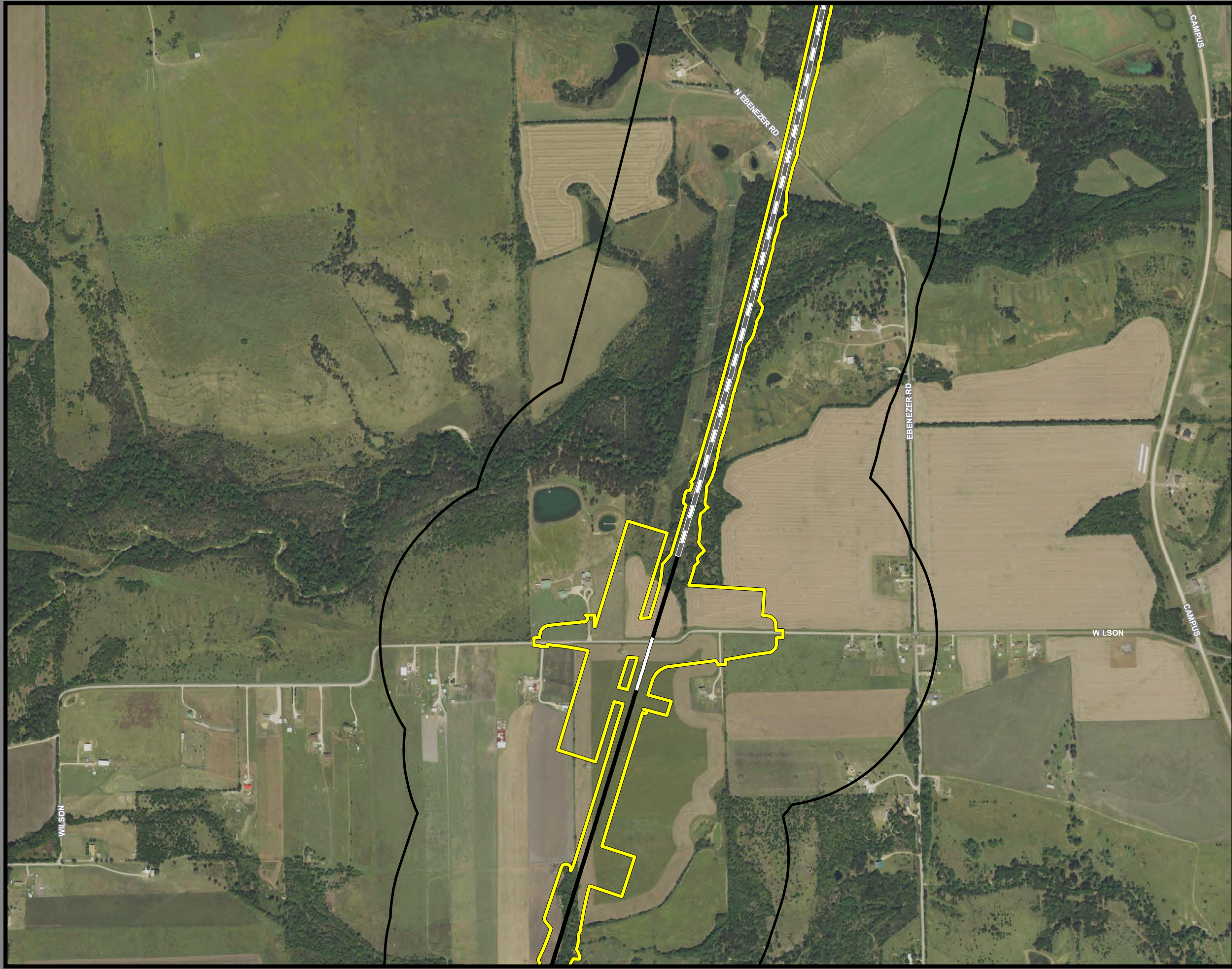
<b>Track Configuration</b>	<b>Impact Location</b>
— Viaduct	● Noise - Moderate
— Embankment	● Noise - Severe
— Cut	<b>Historic Resources</b>
<b>Limits of Disturbance</b>	● Cemetery
■ Segment 1	★ Historic Texas Cemetery
■ Segment 2A	● NRHP Eligible
■ Segment 2B	● NRHP Listed
■ Segment 3A	● Official Texas Historic Marker
■ Segment 3B	● Potentially NRHP Eligible
■ Segment 3C	● Registered Texas Historic Landmark
■ Segment 4	● NRHP Eligible District
■ Segment 5	● NRHP Listed District
▲ Community Center	<b>Trails</b>
H Hospital	— Existing
M Museum	— Proposed
○ Place of Worship	— On-Street
★ Police Station	— Off-Street
◆ Recreation Site	— Approximate Location of El Camino Real de los Tejas National Historic Trail
🏫 School	— Historic Resources Area of Potential Effects
■ Cemetery Boundary	— County Boundary
■ Park	
■ Airstrip	

\*\*\*This Sheet only depicts Segment 2B; Segment 2A is also located in this same area and can be referenced on Sheet 17.\*\*\*

**Data Sources:** NCTCOG 2018, H-GAC, TPWD 2018, City of Dallas 2018, USGS GNIS, Texas Historical Commission 2019, State Historic Preservation Office, US Census 2014, NPS 2016, TxDOT 2018

**Aerial Imagery:** USDA NAIP 2016





**Dallas to Houston  
High-Speed Rail Project  
Community and Cultural Resources  
Segment 2B  
Sheet 34 of 257**

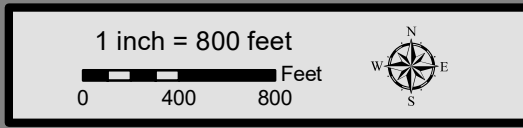
**Legend**

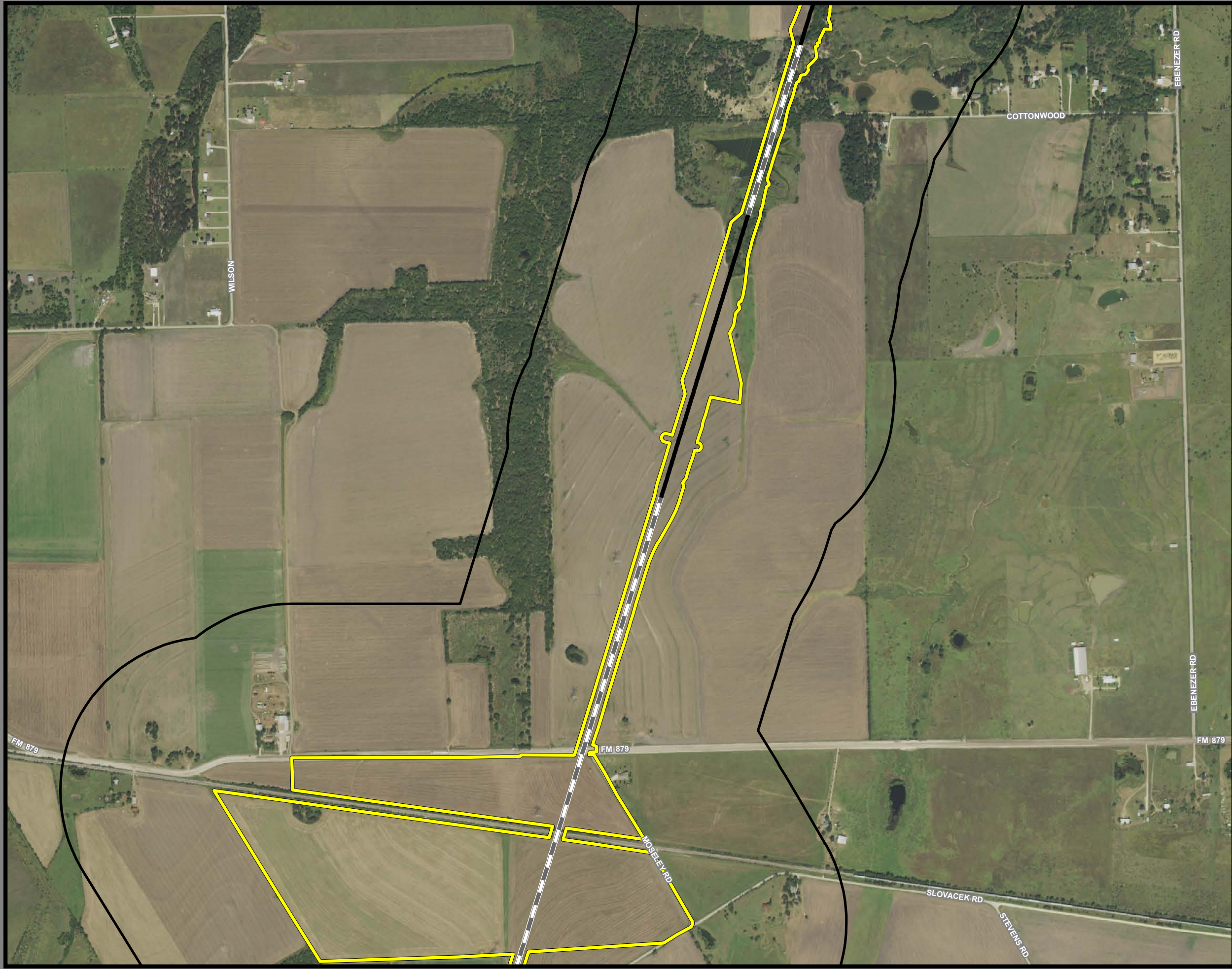
<b>Track Configuration</b>	<b>Impact Location</b>
— Viaduct	● Noise - Moderate
— Embankment	● Noise - Severe
— Cut	<b>Historic Resources</b>
<b>Limits of Disturbance</b>	● Cemetery
▭ Segment 1	★ Historic Texas Cemetery
▭ Segment 2A	● NRHP Eligible
▭ Segment 2B	● NRHP Listed
▭ Segment 3A	● Official Texas Historic Marker
▭ Segment 3B	● Potentially NRHP Eligible
▭ Segment 3C	● Registered Texas Historic Landmark
▭ Segment 4	● NRHP Eligible District
▭ Segment 5	● NRHP Listed District
▲ Community Center	<b>Trails</b>
H Hospital	— Existing
M Museum	— Proposed
○ Place of Worship	— On-Street
★ Police Station	— Off-Street
◆ Recreation Site	— Approximate Location of El Camino Real de los Tejas National Historic Trail
🏫 School	— Historic Resources Area of Potential Effects
▭ Cemetery Boundary	▭ County Boundary
▭ Park	
▭ Airstrip	

\*\*\*This Sheet only depicts Segment 2B; Segment 2A is also located in this same area and can be referenced on Sheet 18.\*\*\*

**Data Sources:** NCTCOG 2018, H-GAC, TPWD 2018, City of Dallas 2018, USGS GNIS, Texas Historical Commission 2019, State Historic Preservation Office, US Census 2014, NPS 2016, TxDOT 2018

**Aerial Imagery:** USDA NAIP 2016





**Dallas to Houston  
High-Speed Rail Project  
Community and Cultural Resources  
Segment 2B  
Sheet 35 of 257**

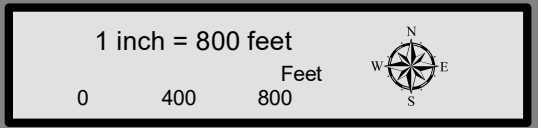
**Legend**

<b>Track Configuration</b>	<b>Impact Location</b>
— Viaduct	● Noise - Moderate
— Embankment	● Noise - Severe
— Cut	
<b>Limits of Disturbance</b>	<b>Historic Resources</b>
▭ Segment 1	● Cemetery
▭ Segment 2A	★ Historic Texas Cemetery
▭ Segment 2B	● NRHP Eligible
▭ Segment 3A	● NRHP Listed
▭ Segment 3B	● Official Texas Historic Marker
▭ Segment 3C	● Potentially NRHP Eligible
▭ Segment 4	● Registered Texas Historic Landmark
▭ Segment 5	● NRHP Eligible District
▲ Community Center	● NRHP Listed District
H Hospital	<b>Trails</b>
M Museum	— Existing
○ Place of Worship	— Proposed
★ Police Station	— On-Street
◆ Recreation Site	— Off-Street
🏫 School	— Approximate Location of El Camino Real de los Tejas National Historic Trail
▭ Cemetery Boundary	— Historic Resources Area of Potential Effects
▭ Park	▭ County Boundary
▭ Airstrip	

\*\*\*This Sheet only depicts Segment 2B; Segment 2A is also located in this same area and can be referenced on Sheet 19.\*\*\*

**Data Sources:** NCTCOG 2018, H-GAC, TPWD 2018, City of Dallas 2018, USGS GNIS, Texas Historical Commission 2019, State Historic Preservation Office, US Census 2014, NPS 2016, TxDOT 2018

**Aerial Imagery:** USDA NAIP 2016





**Dallas to Houston  
High-Speed Rail Project  
Community and Cultural Resources  
Segment 2B  
Sheet 36 of 257**

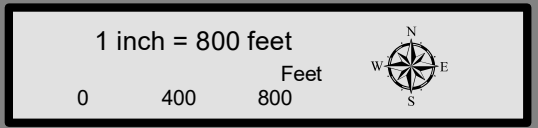
**Legend**

<b>Track Configuration</b>	<b>Impact Location</b>
— Viaduct	● Noise - Moderate
— Embankment	● Noise - Severe
— Cut	<b>Historic Resources</b>
<b>Limits of Disturbance</b>	● Cemetery
▭ Segment 1	★ Historic Texas Cemetery
▭ Segment 2A	● NRHP Eligible
▭ Segment 2B	● NRHP Listed
▭ Segment 3A	● Official Texas Historic Marker
▭ Segment 3B	● Potentially NRHP Eligible
▭ Segment 3C	● Registered Texas Historic Landmark
▭ Segment 4	● NRHP Eligible District
▭ Segment 5	● NRHP Listed District
▲ Community Center	<b>Trails</b>
H Hospital	— Existing
M Museum	— Proposed
○ Place of Worship	— On-Street
★ Police Station	— Off-Street
◆ Recreation Site	— Approximate Location of El Camino Real de los Tejas National Historic Trail
🏫 School	— Historic Resources Area of Potential Effects
▭ Cemetery Boundary	▭ County Boundary
▭ Park	
▭ Airstrip	

\*\*\*This Sheet only depicts Segment 2B; Segment 2A is also located in this same area and can be referenced on Sheet 20.\*\*\*

**Data Sources:** NCTCOG 2018, H-GAC, TPWD 2018, City of Dallas 2018, USGS GNIS, Texas Historical Commission 2019, State Historic Preservation Office, US Census 2014, NPS 2016, TxDOT 2018

**Aerial Imagery:** USDA NAIP 2016





**Dallas to Houston  
High-Speed Rail Project  
Community and Cultural Resources  
Segment 2B  
Sheet 37 of 257**

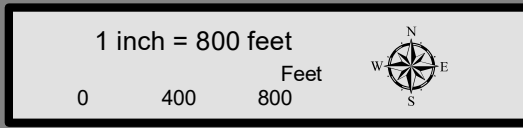
**Legend**

<b>Track Configuration</b>	<b>Impact Location</b>
— Viaduct	● Noise - Moderate
— Embankment	● Noise - Severe
— Cut	<b>Historic Resources</b>
<b>Limits of Disturbance</b>	● Cemetery
▭ Segment 1	★ Historic Texas Cemetery
▭ Segment 2A	● NRHP Eligible
▭ Segment 2B	● NRHP Listed
▭ Segment 3A	● Official Texas Historic Marker
▭ Segment 3B	● Potentially NRHP Eligible
▭ Segment 3C	● Registered Texas Historic Landmark
▭ Segment 4	● NRHP Eligible District
▭ Segment 5	● NRHP Listed District
▲ Community Center	<b>Trails</b>
H Hospital	— Existing
M Museum	— Proposed
○ Place of Worship	— On-Street
★ Police Station	— Off-Street
◆ Recreation Site	— Approximate Location of El Camino Real de los Tejas National Historic Trail
🏫 School	— Historic Resources Area of Potential Effects
▭ Cemetery Boundary	▭ County Boundary
▭ Park	
▭ Airstrip	

\*\*\*This Sheet only depicts Segment 2B; Segment 2A is also located in this same area and can be referenced on Sheet 21.\*\*\*

**Data Sources:** NCTCOG 2018, H-GAC, TPWD 2018, City of Dallas 2018, USGS GNIS, Texas Historical Commission 2019, State Historic Preservation Office, US Census 2014, NPS 2016, TxDOT 2018

**Aerial Imagery:** USDA NAIP 2016





**Dallas to Houston  
High-Speed Rail Project  
Community and Cultural Resources  
Segment 2B  
Sheet 38 of 257**

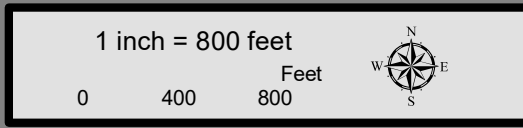
**Legend**

<b>Track Configuration</b>	<b>Impact Location</b>
— Viaduct	● Noise - Moderate
— Embankment	● Noise - Severe
— Cut	<b>Historic Resources</b>
<b>Limits of Disturbance</b>	● Cemetery
■ Segment 1	★ Historic Texas Cemetery
■ Segment 2A	● NRHP Eligible
■ Segment 2B	● NRHP Listed
■ Segment 3A	● Official Texas Historic Marker
■ Segment 3B	● Potentially NRHP Eligible
■ Segment 3C	● Registered Texas Historic Landmark
■ Segment 4	■ NRHP Eligible District
■ Segment 5	■ NRHP Listed District
▲ Community Center	<b>Trails</b>
H Hospital	— Existing
M Museum	— Proposed
○ Place of Worship	— On-Street
★ Police Station	— Off-Street
◆ Recreation Site	— Approximate Location of El Camino Real de los Tejas National Historic Trail
🏫 School	— Historic Resources Area of Potential Effects
■ Cemetery Boundary	— County Boundary
■ Park	
■ Airstrip	

\*\*\*This Sheet only depicts Segment 2B; Segment 2A is also located in this same area and can be referenced on Sheet 22.\*\*\*

**Data Sources:** NCTCOG 2018, H-GAC, TPWD 2018, City of Dallas 2018, USGS GNIS, Texas Historical Commission 2019, State Historic Preservation Office, US Census 2014, NPS 2016, TxDOT 2018

**Aerial Imagery:** USDA NAIP 2016





**Dallas to Houston  
High-Speed Rail Project  
Community and Cultural Resources  
Segment 2B  
Sheet 39 of 257**

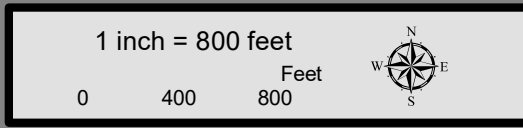
**Legend**

<b>Track Configuration</b>	<b>Impact Location</b>
— Viaduct	● Noise - Moderate
— Embankment	● Noise - Severe
— Cut	
<b>Limits of Disturbance</b>	<b>Historic Resources</b>
▭ Segment 1	● Cemetery
▭ Segment 2A	★ Historic Texas Cemetery
▭ Segment 2B	● NRHP Eligible
▭ Segment 3A	● NRHP Listed
▭ Segment 3B	● Official Texas Historic Marker
▭ Segment 3C	● Potentially NRHP Eligible
▭ Segment 4	● Registered Texas Historic Landmark
▭ Segment 5	● NRHP Eligible District
▲ Community Center	● NRHP Listed District
H Hospital	<b>Trails</b>
M Museum	— Existing
○ Place of Worship	— Proposed
★ Police Station	— On-Street
◆ Recreation Site	— Off-Street
🏫 School	— Approximate Location of El Camino Real de los Tejas National Historic Trail
▭ Cemetery Boundary	▭ Historic Resources Area of Potential Effects
▭ Park	▭ County Boundary
▭ Airstrip	

\*\*\*This Sheet only depicts Segment 2B; Segment 2A is also located in this same area and can be referenced on Sheet 23.\*\*\*

**Data Sources:** NCTCOG 2018, H-GAC, TPWD 2018, City of Dallas 2018, USGS GNIS, Texas Historical Commission 2019, State Historic Preservation Office, US Census 2014, NPS 2016, TxDOT 2018

**Aerial Imagery:** USDA NAIP 2016







**Dallas to Houston  
High-Speed Rail Project  
Community and Cultural Resources  
Segment 2B  
Sheet 40 of 257**

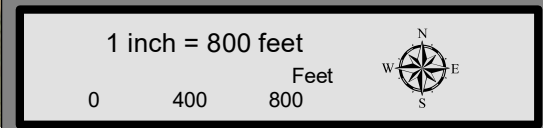
**Legend**

<b>Track Configuration</b>	<b>Impact Location</b>
— Viaduct	● Noise - Moderate
— Embankment	● Noise - Severe
— Cut	
<b>Limits of Disturbance</b>	<b>Historic Resources</b>
▭ Segment 1	● Cemetery
▭ Segment 2A	★ Historic Texas Cemetery
▭ Segment 2B	● NRHP Eligible
▭ Segment 3A	● NRHP Listed
▭ Segment 3B	● Official Texas Historic Marker
▭ Segment 3C	● Potentially NRHP Eligible
▭ Segment 4	● Registered Texas Historic Landmark
▭ Segment 5	▭ NRHP Eligible District
▲ Community Center	▭ NRHP Listed District
H Hospital	<b>Trails</b>
□ Museum	— Existing
○ Place of Worship	— Proposed
★ Police Station	— On-Street
◆ Recreation Site	— Off-Street
🏫 School	— Approximate Location of El Camino Real de los Tejas National Historic Trail
▭ Cemetery Boundary	▭ Historic Resources Area of Potential Effects
▭ Park	▭ County Boundary
▭ Airstrip	

\*\*\*This Sheet only depicts Segment 2B; Segment 2A is also located in this same area and can be referenced on Sheet 24.\*\*\*

**Data Sources:** NCTCOG 2018, H-GAC, TPWD 2018, City of Dallas 2018, USGS GNIS, Texas Historical Commission 2019, State Historic Preservation Office, US Census 2014, NPS 2016, TxDOT 2018

**Aerial Imagery:** USDA NAIP 2016





**Dallas to Houston  
High-Speed Rail Project  
Community and Cultural Resources  
Segment 2B  
Sheet 41 of 257**

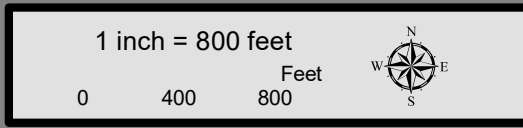
**Legend**

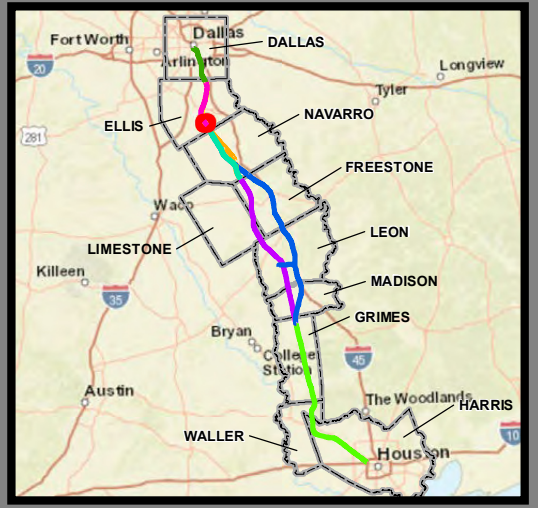
<b>Track Configuration</b>	<b>Impact Location</b>
— Viaduct	● Noise - Moderate
— Embankment	● Noise - Severe
— Cut	<b>Historic Resources</b>
<b>Limits of Disturbance</b>	● Cemetery
▭ Segment 1	★ Historic Texas Cemetery
▭ Segment 2A	● NRHP Eligible
▭ Segment 2B	● NRHP Listed
▭ Segment 3A	● Official Texas Historic Marker
▭ Segment 3B	● Potentially NRHP Eligible
▭ Segment 3C	● Registered Texas Historic Landmark
▭ Segment 4	▭ NRHP Eligible District
▭ Segment 5	▭ NRHP Listed District
▲ Community Center	<b>Trails</b>
H Hospital	— Existing
M Museum	— Proposed
○ Place of Worship	— On-Street
★ Police Station	— Off-Street
◆ Recreation Site	— Approximate Location of El Camino Real de los Tejas National Historic Trail
🏫 School	▭ Historic Resources Area of Potential Effects
▭ Cemetery Boundary	▭ County Boundary
▭ Park	
▭ Airstrip	

\*\*\*This Sheet only depicts Segment 2B; Segment 2A is also located in this same area and can be referenced on Sheet 25.\*\*\*

**Data Sources:** NCTCOG 2018, H-GAC, TPWD 2018, City of Dallas 2018, USGS GNIS, Texas Historical Commission 2019, State Historic Preservation Office, US Census 2014, NPS 2016, TxDOT 2018

**Aerial Imagery:** USDA NAIP 2016





**Dallas to Houston  
High-Speed Rail Project  
Community and Cultural Resources  
Segment 2B  
Sheet 42 of 257**

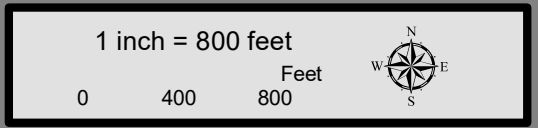
**Legend**

<b>Track Configuration</b>	<b>Impact Location</b>
— Viaduct	● Noise - Moderate
— Embankment	● Noise - Severe
— Cut	<b>Historic Resources</b>
<b>Limits of Disturbance</b>	● Cemetery
▭ Segment 1	★ Historic Texas Cemetery
▭ Segment 2A	● NRHP Eligible
▭ Segment 2B	● NRHP Listed
▭ Segment 3A	● Official Texas Historic Marker
▭ Segment 3B	● Potentially NRHP Eligible
▭ Segment 3C	● Registered Texas Historic Landmark
▭ Segment 4	▭ NRHP Eligible District
▭ Segment 5	▭ NRHP Listed District
▲ Community Center	<b>Trails</b>
H Hospital	— Existing
M Museum	— Proposed
○ Place of Worship	— On-Street
★ Police Station	— Off-Street
◆ Recreation Site	— Approximate Location of El Camino Real de los Tejas National Historic Trail
🏠 School	▭ Historic Resources Area of Potential Effects
▭ Cemetery Boundary	▭ County Boundary
▭ Park	
▭ Airstrip	

\*\*\*This Sheet only depicts Segment 2B; Segment 2A is also located in this same area and can be referenced on Sheet 26.\*\*\*

**Data Sources:** NCTCOG 2018, H-GAC, TPWD 2018, City of Dallas 2018, USGS GNIS, Texas Historical Commission 2019, State Historic Preservation Office, US Census 2014, NPS 2016, TxDOT 2018

**Aerial Imagery:** USDA NAIP 2016





**Dallas to Houston  
High-Speed Rail Project  
Community and Cultural Resources  
Segment 2B, 3A  
Sheet 43 of 257**

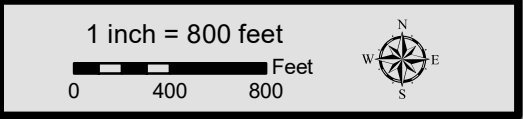
**Legend**

<b>Track Configuration</b>	<b>Impact Location</b>
— Viaduct	● Noise - Moderate
— Embankment	● Noise - Severe
— Cut	<b>Historic Resources</b>
<b>Limits of Disturbance</b>	● Cemetery
■ Segment 1	★ Historic Texas Cemetery
■ Segment 2A	● NRHP Eligible
■ Segment 2B	● NRHP Listed
■ Segment 3A	● Official Texas Historic Marker
■ Segment 3B	● Potentially NRHP Eligible
■ Segment 3C	● Registered Texas Historic Landmark
■ Segment 4	● NRHP Eligible District
■ Segment 5	● NRHP Listed District
▲ Community Center	<b>Trails</b>
H Hospital	— Existing
M Museum	— Proposed
○ Place of Worship	— On-Street
★ Police Station	— Off-Street
◆ Recreation Site	— Approximate Location of El Camino Real de los Tejas National Historic Trail
🏫 School	— Historic Resources Area of Potential Effects
■ Cemetery Boundary	— County Boundary
■ Park	
■ Airstrip	

\*\*\*This Sheet only depicts Segments 2B & 3A; Segments 2A, 3B & 3C are also located in this same area and can be referenced on Sheets 27, 62 & 81.\*\*\*

**Data Sources:** NCTCOG 2018, H-GAC, TPWD 2018, City of Dallas 2018, USGS GNIS, Texas Historical Commission 2019, State Historic Preservation Office, US Census 2014, NPS 2016, TxDOT 2018

**Aerial Imagery:** USDA NAIP 2016





**Dallas to Houston  
High-Speed Rail Project  
Community and Cultural Resources  
Segment 3A  
Sheet 44 of 257**

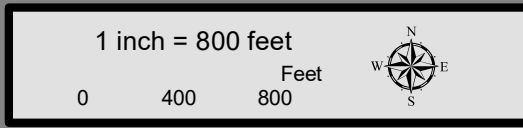
**Legend**

<b>Track Configuration</b>	<b>Impact Location</b>
— Viaduct	● Noise - Moderate
— Embankment	● Noise - Severe
— Cut	<b>Historic Resources</b>
<b>Limits of Disturbance</b>	● Cemetery
▭ Segment 1	★ Historic Texas Cemetery
▭ Segment 2A	● NRHP Eligible
▭ Segment 2B	● NRHP Listed
▭ Segment 3A	● Official Texas Historic Marker
▭ Segment 3B	● Potentially NRHP Eligible
▭ Segment 3C	● Registered Texas Historic Landmark
▭ Segment 4	▭ NRHP Eligible District
▭ Segment 5	▭ NRHP Listed District
▲ Community Center	<b>Trails</b>
H Hospital	— Existing
M Museum	— Proposed
○ Place of Worship	— On-Street
★ Police Station	— Off-Street
◆ Recreation Site	— Approximate Location of El Camino Real de los Tejas National Historic Trail
🏫 School	▭ Historic Resources Area of Potential Effects
▭ Cemetery Boundary	▭ County Boundary
▭ Park	
▭ Airstrip	

\*\*\*This Sheet only depicts Segment 3A; Segments 3B & 3C are also located in this same area and can be referenced on Sheets 63 & 82.\*\*\*

**Data Sources:** NCTCOG 2018, H-GAC, TPWD 2018, City of Dallas 2018, USGS GNIS, Texas Historical Commission 2019, State Historic Preservation Office, US Census 2014, NPS 2016, TxDOT 2018

**Aerial Imagery:** USDA NAIP 2016





**Dallas to Houston  
High-Speed Rail Project  
Community and Cultural Resources  
Segment 3A  
Sheet 45 of 257**

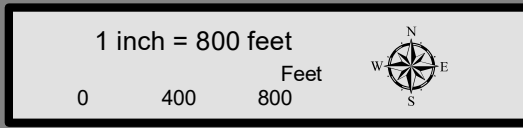
**Legend**

<b>Track Configuration</b>	<b>Impact Location</b>
— Viaduct	● Noise - Moderate
— Embankment	● Noise - Severe
— Cut	<b>Historic Resources</b>
<b>Limits of Disturbance</b>	● Cemetery
▭ Segment 1	★ Historic Texas Cemetery
▭ Segment 2A	● NRHP Eligible
▭ Segment 2B	● NRHP Listed
▭ Segment 3A	● Official Texas Historic Marker
▭ Segment 3B	● Potentially NRHP Eligible
▭ Segment 3C	● Registered Texas Historic Landmark
▭ Segment 4	● NRHP Eligible District
▭ Segment 5	● NRHP Listed District
▲ Community Center	<b>Trails</b>
H Hospital	— Existing
M Museum	— Proposed
○ Place of Worship	— On-Street
★ Police Station	— Off-Street
◆ Recreation Site	— Approximate Location of El Camino Real de los Tejas National Historic Trail
🏫 School	— Historic Resources
▭ Cemetery Boundary	▭ Area of Potential Effects
▭ Park	▭ County Boundary
▭ Airstrip	

\*\*\*This Sheet only depicts Segment 3A; Segments 3B & 3C are also located in this same area and can be referenced on Sheets 64 & 83.\*\*\*

**Data Sources:** NCTCOG 2018, H-GAC, TPWD 2018, City of Dallas 2018, USGS GNIS, Texas Historical Commission 2019, State Historic Preservation Office, US Census 2014, NPS 2016, TxDOT 2018

**Aerial Imagery:** USDA NAIP 2016





**Dallas to Houston  
High-Speed Rail Project  
Community and Cultural Resources  
Segment 3A  
Sheet 46 of 257**

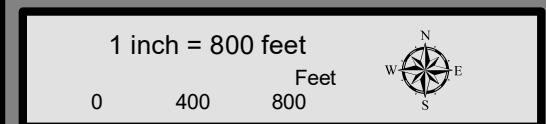
**Legend**

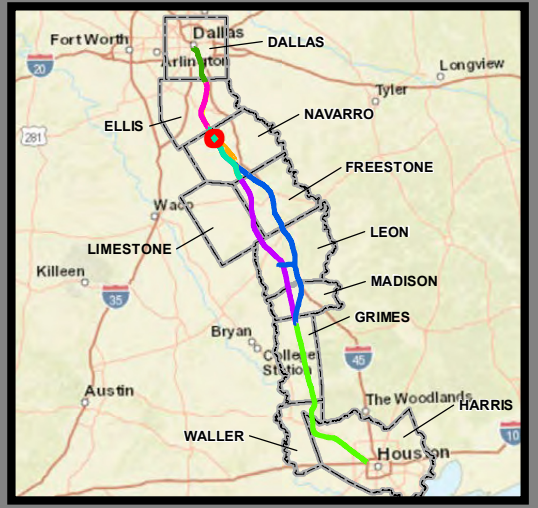
<b>Track Configuration</b>	<b>Impact Location</b>
— Viaduct	● Noise - Moderate
— Embankment	● Noise - Severe
— Cut	<b>Historic Resources</b>
<b>Limits of Disturbance</b>	● Cemetery
■ Segment 1	★ Historic Texas Cemetery
■ Segment 2A	● NRHP Eligible
■ Segment 2B	● NRHP Listed
■ Segment 3A	● Official Texas Historic Marker
■ Segment 3B	● Potentially NRHP Eligible
■ Segment 3C	● Registered Texas Historic Landmark
■ Segment 4	● NRHP Eligible District
■ Segment 5	● NRHP Listed District
▲ Community Center	<b>Trails</b>
H Hospital	— Existing
M Museum	— Proposed
○ Place of Worship	— On-Street
★ Police Station	— Off-Street
◆ Recreation Site	— Approximate Location of El Camino Real de los Tejas National Historic Trail
🏫 School	— Historic Resources Area of Potential Effects
■ Cemetery Boundary	— County Boundary
■ Park	
■ Airstrip	

\*\*\*This Sheet only depicts Segment 3A; Segments 3B & 3C are also located in this same area and can be referenced on Sheets 65 & 84.\*\*\*

**Data Sources:** NCTCOG 2018, H-GAC, TPWD 2018, City of Dallas 2018, USGS GNIS, Texas Historical Commission 2019, State Historic Preservation Office, US Census 2014, NPS 2016, TxDOT 2018

**Aerial Imagery:** USDA NAIP 2016





**Dallas to Houston  
High-Speed Rail Project  
Community and Cultural Resources  
Segment 3A  
Sheet 47 of 257**

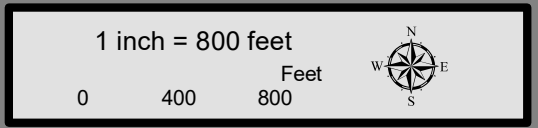
**Legend**

<b>Track Configuration</b>	<b>Impact Location</b>
— Viaduct	● Noise - Moderate
— Embankment	● Noise - Severe
— Cut	<b>Historic Resources</b>
<b>Limits of Disturbance</b>	● Cemetery
▭ Segment 1	★ Historic Texas Cemetery
▭ Segment 2A	● NRHP Eligible
▭ Segment 2B	● NRHP Listed
▭ Segment 3A	● Official Texas Historic Marker
▭ Segment 3B	● Potentially NRHP Eligible
▭ Segment 3C	● Registered Texas Historic Landmark
▭ Segment 4	▭ NRHP Eligible District
▭ Segment 5	▭ NRHP Listed District
▲ Community Center	<b>Trails</b>
H Hospital	— Existing
M Museum	— Proposed
○ Place of Worship	— On-Street
★ Police Station	— Off-Street
◆ Recreation Site	— Approximate Location of El Camino Real de los Tejas National Historic Trail
🏫 School	▭ Historic Resources Area of Potential Effects
▭ Cemetery Boundary	▭ County Boundary
▭ Park	
▭ Airstrip	

\*\*\*This Sheet only depicts Segment 3A; Segments 3B & 3C are also located in this same area and can be referenced on Sheets 66 & 85.\*\*\*

**Data Sources:** NCTCOG 2018, H-GAC, TPWD 2018, City of Dallas 2018, USGS GNIS, Texas Historical Commission 2019, State Historic Preservation Office, US Census 2014, NPS 2016, TxDOT 2018

**Aerial Imagery:** USDA NAIP 2016







**Dallas to Houston  
High-Speed Rail Project  
Community and Cultural Resources  
Segment 3A  
Sheet 48 of 257**

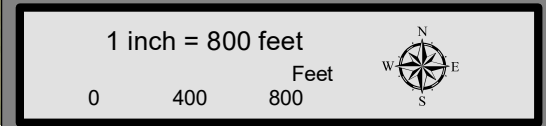
**Legend**

<b>Track Configuration</b>	<b>Impact Location</b>
— Viaduct	● Noise - Moderate
— Embankment	● Noise - Severe
— Cut	
<b>Limits of Disturbance</b>	<b>Historic Resources</b>
▭ Segment 1	● Cemetery
▭ Segment 2A	★ Historic Texas Cemetery
▭ Segment 2B	● NRHP Eligible
▭ Segment 3A	● NRHP Listed
▭ Segment 3B	● Official Texas Historic Marker
▭ Segment 3C	● Potentially NRHP Eligible
▭ Segment 4	● Registered Texas Historic Landmark
▭ Segment 5	● NRHP Eligible District
▲ Community Center	▭ NRHP Listed District
H Hospital	<b>Trails</b>
M Museum	— Existing
○ Place of Worship	— Proposed
★ Police Station	— On-Street
◆ Recreation Site	— Off-Street
🏫 School	— Approximate Location of El Camino Real de los Tejas National Historic Trail
▭ Cemetery Boundary	▭ Historic Resources Area of Potential Effects
▭ Park	▭ County Boundary
▭ Airstrip	

\*\*\*This Sheet only depicts Segment 3A; Segment 3C is also located in this same area and can be referenced on Sheet 86.\*\*\*

**Data Sources:** NCTCOG 2018, H-GAC, TPWD 2018, City of Dallas 2018, USGS GNIS, Texas Historical Commission 2019, State Historic Preservation Office, US Census 2014, NPS 2016, TxDOT 2018

**Aerial Imagery:** USDA NAIP 2016





**Dallas to Houston  
High-Speed Rail Project  
Community and Cultural Resources  
Segment 3A  
Sheet 49 of 257**

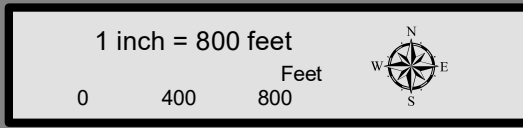
**Legend**

<b>Track Configuration</b>	<b>Impact Location</b>
— Viaduct	● Noise - Moderate
— Embankment	● Noise - Severe
— Cut	
<b>Limits of Disturbance</b>	<b>Historic Resources</b>
▭ Segment 1	● Cemetery
▭ Segment 2A	★ Historic Texas Cemetery
▭ Segment 2B	● NRHP Eligible
▭ Segment 3A	● NRHP Listed
▭ Segment 3B	● Official Texas Historic Marker
▭ Segment 3C	● Potentially NRHP Eligible
▭ Segment 4	● Registered Texas Historic Landmark
▭ Segment 5	● NRHP Eligible District
▲ Community Center	▭ NRHP Listed District
H Hospital	<b>Trails</b>
M Museum	— Existing
○ Place of Worship	— Proposed
★ Police Station	— On-Street
◆ Recreation Site	— Off-Street
🏫 School	— Approximate Location of El Camino Real de los Tejas National Historic Trail
▭ Cemetery Boundary	▭ Historic Resources Area of Potential Effects
▭ Park	▭ County Boundary
▭ Airstrip	

\*\*\*This Sheet only depicts Segment 3A; Segment 3C is also located in this same area and can be referenced on Sheet 87.\*\*\*

**Data Sources:** NCTCOG 2018, H-GAC, TPWD 2018, City of Dallas 2018, USGS GNIS, Texas Historical Commission 2019, State Historic Preservation Office, US Census 2014, NPS 2016, TxDOT 2018

**Aerial Imagery:** USDA NAIP 2016





**Dallas to Houston  
High-Speed Rail Project  
Community and Cultural Resources  
Segment 3A  
Sheet 50 of 257**

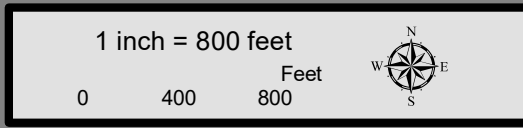
**Legend**

<b>Track Configuration</b>	<b>Impact Location</b>
— Viaduct	● Noise - Moderate
— Embankment	● Noise - Severe
— Cut	<b>Historic Resources</b>
<b>Limits of Disturbance</b>	● Cemetery
■ Segment 1	★ Historic Texas Cemetery
■ Segment 2A	● NRHP Eligible
■ Segment 2B	● NRHP Listed
■ Segment 3A	● Official Texas Historic Marker
■ Segment 3B	● Potentially NRHP Eligible
■ Segment 3C	● Registered Texas Historic Landmark
■ Segment 4	● NRHP Eligible District
■ Segment 5	● NRHP Listed District
▲ Community Center	<b>Trails</b>
H Hospital	— Existing
M Museum	— Proposed
○ Place of Worship	— On-Street
★ Police Station	— Off-Street
◆ Recreation Site	— Approximate Location of El Camino Real de los Tejas National Historic Trail
🏠 School	— Historic Resources Area of Potential Effects
■ Cemetery Boundary	— County Boundary
■ Park	
■ Airstrip	

\*\*\*This Sheet only depicts Segment 3A; Segment 3C is also located in this same area and can be referenced on Sheet 88.\*\*\*

**Data Sources:** NCTCOG 2018, H-GAC, TPWD 2018, City of Dallas 2018, USGS GNIS, Texas Historical Commission 2019, State Historic Preservation Office, US Census 2014, NPS 2016, TxDOT 2018

**Aerial Imagery:** USDA NAIP 2016





**Dallas to Houston  
High-Speed Rail Project  
Community and Cultural Resources  
Segment 3A  
Sheet 51 of 257**

**Legend**

<b>Track Configuration</b>	<b>Impact Location</b>
— Viaduct	● Noise - Moderate
— Embankment	● Noise - Severe
— Cut	
<b>Limits of Disturbance</b>	<b>Historic Resources</b>
▭ Segment 1	● Cemetery
▭ Segment 2A	★ Historic Texas Cemetery
▭ Segment 2B	● NRHP Eligible
▭ Segment 3A	● NRHP Listed
▭ Segment 3B	● Official Texas Historic Marker
▭ Segment 3C	● Potentially NRHP Eligible
▭ Segment 3C	● Registered Texas Historic Landmark
▭ Segment 4	▭ NRHP Eligible District
▭ Segment 5	▭ NRHP Listed District
▲ Community Center	<b>Trails</b>
H Hospital	— Existing
M Museum	— Proposed
○ Place of Worship	— On-Street
★ Police Station	— Off-Street
◆ Recreation Site	— Approximate Location of El Camino Real de los Tejas National Historic Trail
🏫 School	▭ Historic Resources Area of Potential Effects
▭ Cemetery Boundary	▭ County Boundary
▭ Park	
▭ Airstrip	

\*\*\*This Sheet only depicts Segment 3A; Segment 3C is also located in this same area and can be referenced on Sheet 89.\*\*\*

**Data Sources:** NCTCOG 2018, H-GAC, TPWD 2018, City of Dallas 2018, USGS GNIS, Texas Historical Commission 2019, State Historic Preservation Office, US Census 2014, NPS 2016, TxDOT 2018

**Aerial Imagery:** USDA NAIP 2016





**Dallas to Houston  
High-Speed Rail Project  
Community and Cultural Resources  
Segment 3A  
Sheet 52 of 257**

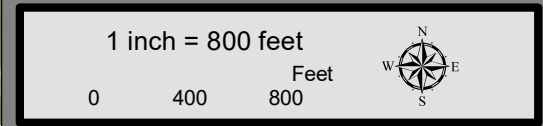
**Legend**

<b>Track Configuration</b>	<b>Impact Location</b>
— Viaduct	● Noise - Moderate
— Embankment	● Noise - Severe
— Cut	<b>Historic Resources</b>
<b>Limits of Disturbance</b>	● Cemetery
■ Segment 1	★ Historic Texas Cemetery
■ Segment 2A	● NRHP Eligible
■ Segment 2B	● NRHP Listed
■ Segment 3A	● Official Texas Historic Marker
■ Segment 3B	● Potentially NRHP Eligible
■ Segment 3C	● Registered Texas Historic Landmark
■ Segment 4	● NRHP Eligible District
■ Segment 5	● NRHP Listed District
▲ Community Center	<b>Trails</b>
H Hospital	— Existing
M Museum	— Proposed
○ Place of Worship	— On-Street
★ Police Station	— Off-Street
◆ Recreation Site	— Approximate Location of El Camino Real de los Tejas National Historic Trail
🏫 School	— Historic Resources Area of Potential Effects
■ Cemetery Boundary	— County Boundary
■ Park	
■ Airstrip	

\*\*\*This Sheet only depicts Segment 3A; Segment 3C is also located in this same area and can be referenced on Sheet 90.\*\*\*

**Data Sources:** NCTCOG 2018, H-GAC, TPWD 2018, City of Dallas 2018, USGS GNIS, Texas Historical Commission 2019, State Historic Preservation Office, US Census 2014, NPS 2016, TxDOT 2018

**Aerial Imagery:** USDA NAIP 2016





**Dallas to Houston  
High-Speed Rail Project  
Community and Cultural Resources  
Segment 3A  
Sheet 53 of 257**

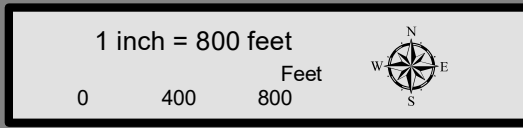
**Legend**

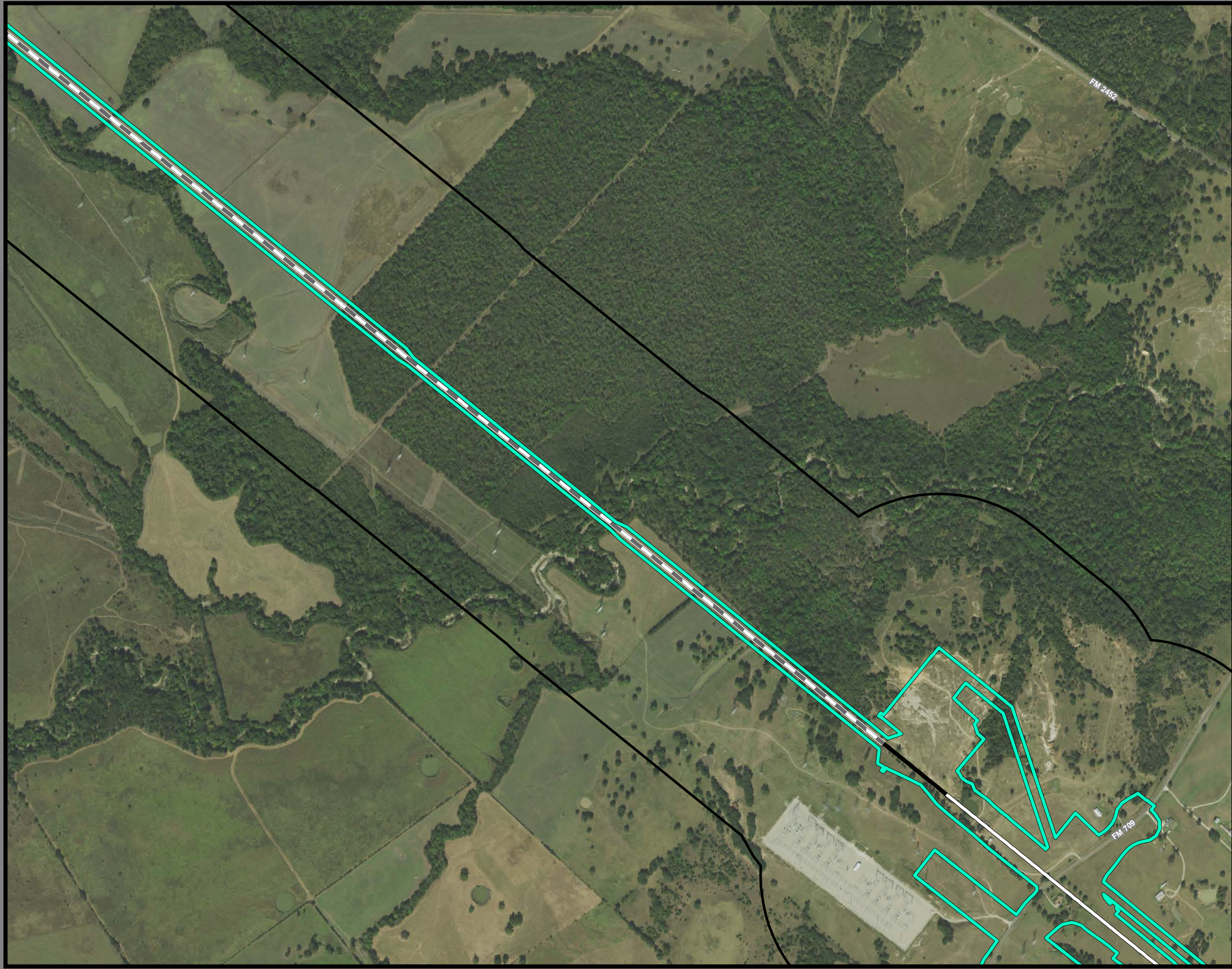
<b>Track Configuration</b>	<b>Impact Location</b>
— Viaduct	● Noise - Moderate
— Embankment	● Noise - Severe
— Cut	<b>Historic Resources</b>
<b>Limits of Disturbance</b>	● Cemetery
■ Segment 1	★ Historic Texas Cemetery
■ Segment 2A	● NRHP Eligible
■ Segment 2B	● NRHP Listed
■ Segment 3A	● Official Texas Historic Marker
■ Segment 3B	● Potentially NRHP Eligible
■ Segment 3C	● Registered Texas Historic Landmark
■ Segment 4	● NRHP Eligible District
■ Segment 5	● NRHP Listed District
▲ Community Center	<b>Trails</b>
H Hospital	— Existing
M Museum	— Proposed
○ Place of Worship	— On-Street
★ Police Station	— Off-Street
◆ Recreation Site	— Approximate Location of El Camino Real de los Tejas National Historic Trail
🏫 School	— Historic Resources Area of Potential Effects
■ Cemetery Boundary	— County Boundary
■ Park	
■ Airstrip	

\*\*\*This Sheet only depicts Segment 3A; Segment 3C is also located in this same area and can be referenced on Sheet 91.\*\*\*

**Data Sources:** NCTCOG 2018, H-GAC, TPWD 2018, City of Dallas 2018, USGS GNIS, Texas Historical Commission 2019, State Historic Preservation Office, US Census 2014, NPS 2016, TxDOT 2018

**Aerial Imagery:** USDA NAIP 2016





**Dallas to Houston  
High-Speed Rail Project  
Community and Cultural Resources  
Segment 3A  
Sheet 54 of 257**

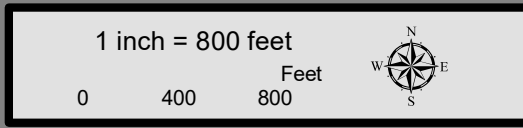
**Legend**

<b>Track Configuration</b>	<b>Impact Location</b>
— Viaduct	● Noise - Moderate
— Embankment	● Noise - Severe
— Cut	<b>Historic Resources</b>
<b>Limits of Disturbance</b>	● Cemetery
▭ Segment 1	★ Historic Texas Cemetery
▭ Segment 2A	● NRHP Eligible
▭ Segment 2B	● NRHP Listed
▭ Segment 3A	● Official Texas Historic Marker
▭ Segment 3B	● Potentially NRHP Eligible
▭ Segment 3C	● Registered Texas Historic Landmark
▭ Segment 4	● NRHP Eligible District
▭ Segment 5	● NRHP Listed District
▲ Community Center	<b>Trails</b>
H Hospital	— Existing
M Museum	— Proposed
○ Place of Worship	— On-Street
★ Police Station	— Off-Street
◆ Recreation Site	— Approximate Location of El Camino Real de los Tejas National Historic Trail
🏠 School	— Historic Resources Area of Potential Effects
▭ Cemetery Boundary	▭ County Boundary
▭ Park	
▭ Airstrip	

\*\*\*This Sheet only depicts Segment 3A; Segment 3C is also located in this same area and can be referenced on Sheet 92.\*\*\*

**Data Sources:** NCTCOG 2018, H-GAC, TPWD 2018, City of Dallas 2018, USGS GNIS, Texas Historical Commission 2019, State Historic Preservation Office, US Census 2014, NPS 2016, TxDOT 2018

**Aerial Imagery:** USDA NAIP 2016





**Dallas to Houston  
High-Speed Rail Project  
Community and Cultural Resources  
Segment 3A  
Sheet 55 of 257**

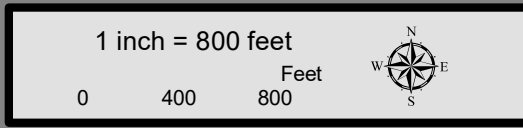
**Legend**

<b>Track Configuration</b>	<b>Impact Location</b>
— Viaduct	● Noise - Moderate
— Embankment	● Noise - Severe
— Cut	
<b>Limits of Disturbance</b>	<b>Historic Resources</b>
▭ Segment 1	● Cemetery
▭ Segment 2A	★ Historic Texas Cemetery
▭ Segment 2B	● NRHP Eligible
▭ Segment 3A	● NRHP Listed
▭ Segment 3B	● Official Texas Historic Marker
▭ Segment 3C	● Potentially NRHP Eligible
▭ Segment 4	● Registered Texas Historic Landmark
▭ Segment 5	● NRHP Eligible District
▲ Community Center	▭ NRHP Listed District
H Hospital	<b>Trails</b>
M Museum	— Existing
○ Place of Worship	— Proposed
★ Police Station	— On-Street
◆ Recreation Site	— Off-Street
🏫 School	— Approximate Location of El Camino Real de los Tejas National Historic Trail
▭ Cemetery Boundary	▭ Historic Resources Area of Potential Effects
▭ Park	▭ County Boundary
▭ Airstrip	

\*\*\*This Sheet only depicts Segment 3A; Segment 3C is also located in this same area and can be referenced on Sheet 93.\*\*\*

**Data Sources:** NCTCOG 2018, H-GAC, TPWD 2018, City of Dallas 2018, USGS GNIS, Texas Historical Commission 2019, State Historic Preservation Office, US Census 2014, NPS 2016, TxDOT 2018

**Aerial Imagery:** USDA NAIP 2016







**Dallas to Houston  
High-Speed Rail Project  
Community and Cultural Resources  
Segment 3A  
Sheet 56 of 257**

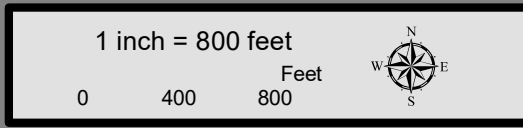
**Legend**

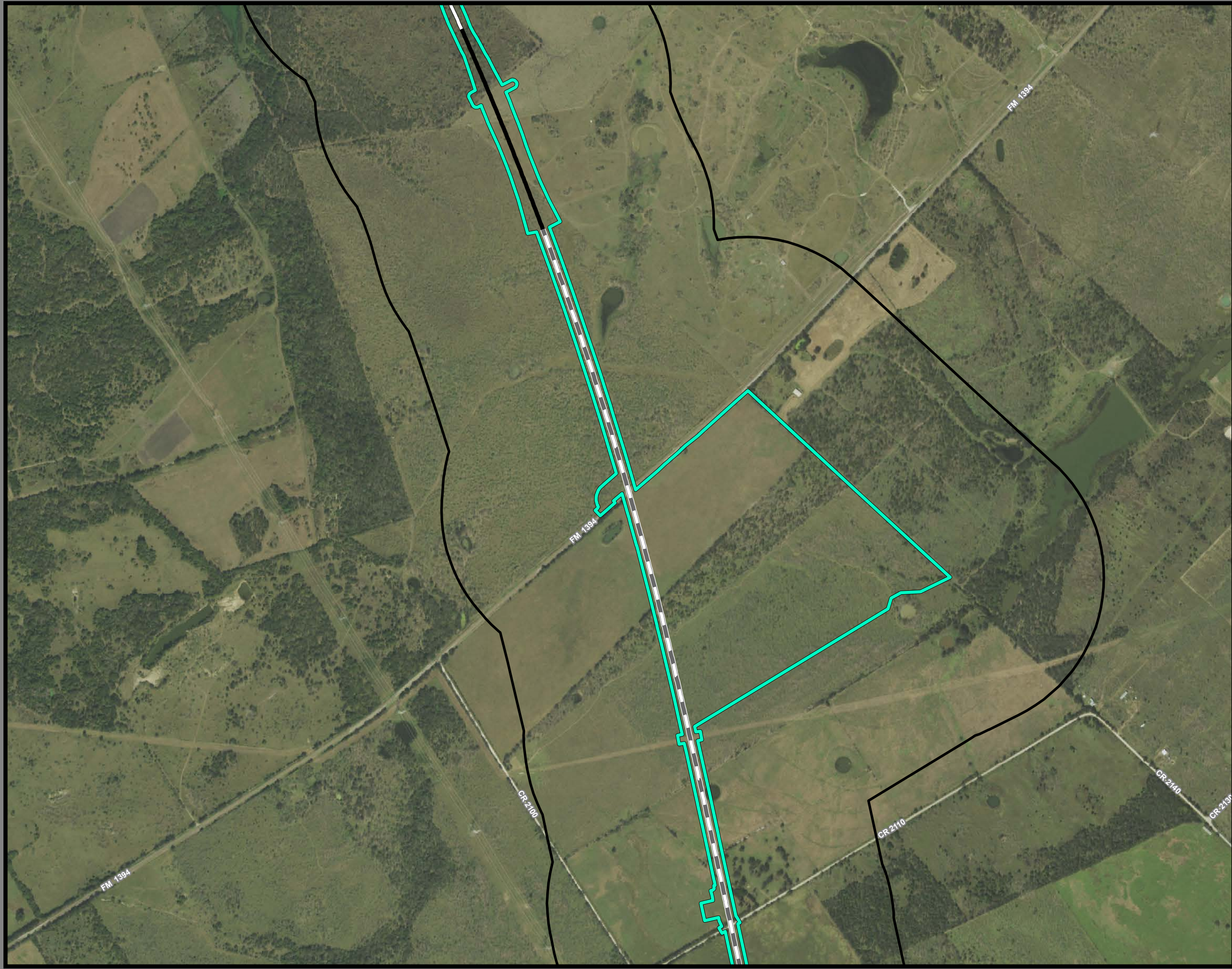
<b>Track Configuration</b>	<b>Impact Location</b>
— Viaduct	● Noise - Moderate
— Embankment	● Noise - Severe
— Cut	<b>Historic Resources</b>
<b>Limits of Disturbance</b>	● Cemetery
▭ Segment 1	★ Historic Texas Cemetery
▭ Segment 2A	● NRHP Eligible
▭ Segment 2B	● NRHP Listed
▭ Segment 3A	● Official Texas Historic Marker
▭ Segment 3B	● Potentially NRHP Eligible
▭ Segment 3C	● Registered Texas Historic Landmark
▭ Segment 4	▭ NRHP Eligible District
▭ Segment 5	▭ NRHP Listed District
▲ Community Center	<b>Trails</b>
H Hospital	— Existing
M Museum	— Proposed
○ Place of Worship	— On-Street
★ Police Station	— Off-Street
◆ Recreation Site	— Approximate Location of El Camino Real de los Tejas National Historic Trail
🏠 School	▭ Historic Resources Area of Potential Effects
▭ Cemetery Boundary	▭ County Boundary
▭ Park	
▭ Airstrip	

\*\*\*This Sheet only depicts Segment 3A; Segments 3B and 3C are also located in this same area and can be referenced on Sheets 75 and 94.\*\*\*

**Data Sources:** NCTCOG 2018, H-GAC, TPWD 2018, City of Dallas 2018, USGS GNIS, Texas Historical Commission 2019, State Historic Preservation Office, US Census 2014, NPS 2016, TxDOT 2018

**Aerial Imagery:** USDA NAIP 2016





**Dallas to Houston  
High-Speed Rail Project  
Community and Cultural Resources  
Segment 3A  
Sheet 57 of 257**

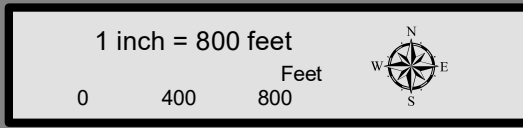
**Legend**

<b>Track Configuration</b>	<b>Impact Location</b>
— Viaduct	● Noise - Moderate
— Embankment	● Noise - Severe
— Cut	
<b>Limits of Disturbance</b>	<b>Historic Resources</b>
▭ Segment 1	● Cemetery
▭ Segment 2A	★ Historic Texas Cemetery
▭ Segment 2B	● NRHP Eligible
▭ Segment 3A	● NRHP Listed
▭ Segment 3B	● Official Texas Historic Marker
▭ Segment 3C	● Potentially NRHP Eligible
▭ Segment 4	● Registered Texas Historic Landmark
▭ Segment 5	● NRHP Eligible District
▲ Community Center	● NRHP Listed District
H Hospital	<b>Trails</b>
□ Museum	— Existing
○ Place of Worship	— Proposed
★ Police Station	— On-Street
◆ Recreation Site	— Off-Street
🏫 School	— Approximate Location of El Camino Real de los Tejas National Historic Trail
▭ Cemetery Boundary	▭ Historic Resources Area of Potential Effects
▭ Park	▭ County Boundary
▭ Airstrip	

\*\*\*This Sheet only depicts Segment 3A; Segment 3B is also located in this same area and can be referenced on Sheet 76.\*\*\*

**Data Sources:** NCTCOG 2018, H-GAC, TPWD 2018, City of Dallas 2018, USGS GNIS, Texas Historical Commission 2019, State Historic Preservation Office, US Census 2014, NPS 2016, TxDOT 2018

**Aerial Imagery:** USDA NAIP 2016





**Dallas to Houston  
High-Speed Rail Project  
Community and Cultural Resources  
Segment 3A  
Sheet 58 of 257**

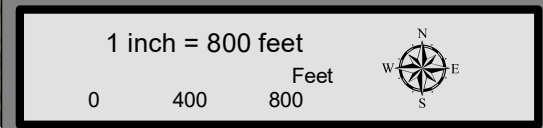
**Legend**

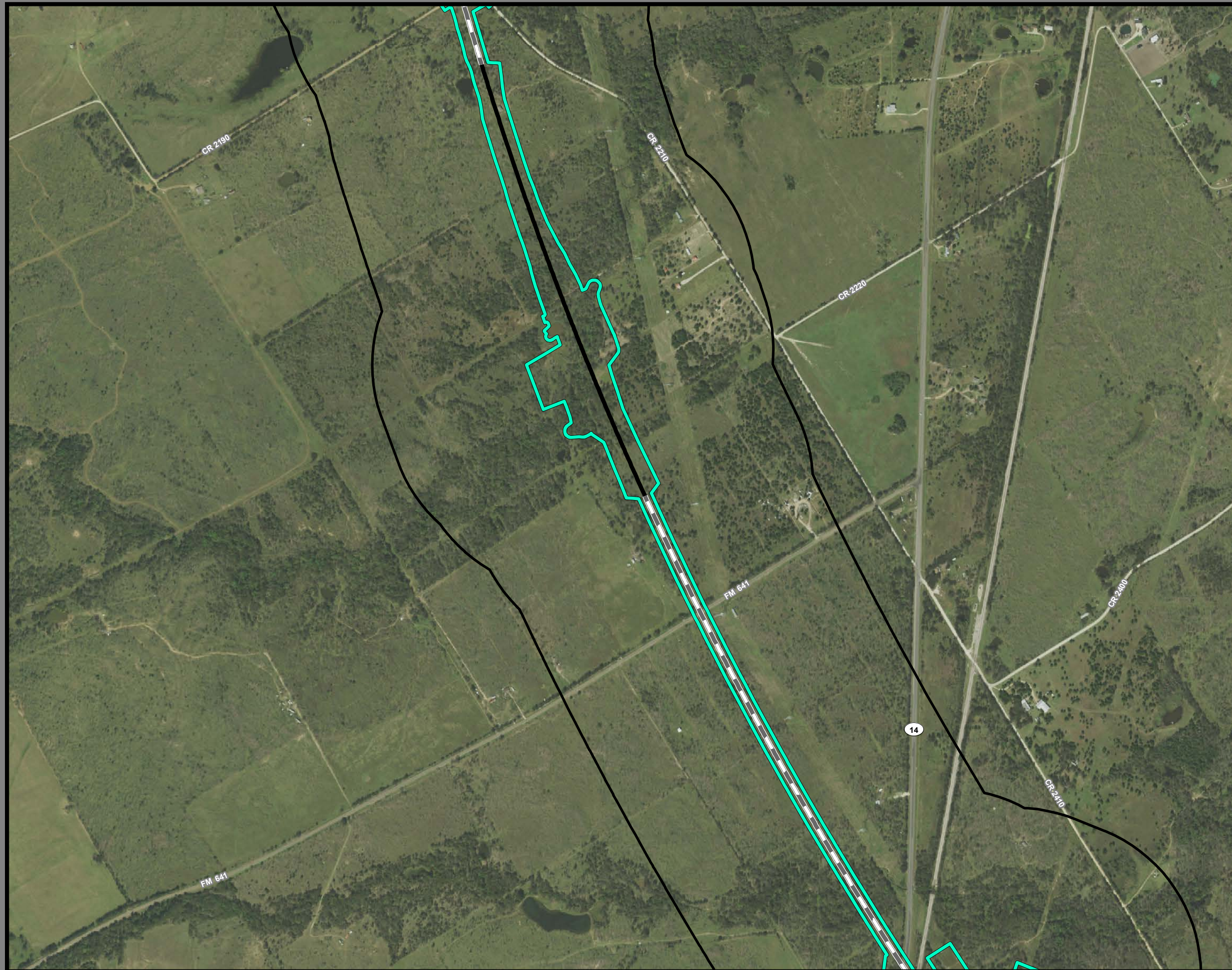
<b>Track Configuration</b>	<b>Impact Location</b>
— Viaduct	● Noise - Moderate
— Embankment	● Noise - Severe
— Cut	
<b>Limits of Disturbance</b>	<b>Historic Resources</b>
▭ Segment 1	● Cemetery
▭ Segment 2A	★ Historic Texas Cemetery
▭ Segment 2B	● NRHP Eligible
▭ Segment 3A	● NRHP Listed
▭ Segment 3B	● Official Texas Historic Marker
▭ Segment 3C	● Potentially NRHP Eligible
▭ Segment 4	● Registered Texas Historic Landmark
▭ Segment 5	▭ NRHP Eligible District
▲ Community Center	▭ NRHP Listed District
H Hospital	<b>Trails</b>
M Museum	— Existing
○ Place of Worship	— Proposed
★ Police Station	— On-Street
◆ Recreation Site	— Off-Street
🏫 School	— Approximate Location of El Camino Real de los Tejas National Historic Trail
▭ Cemetery Boundary	▭ Historic Resources Area of Potential Effects
▭ Park	▭ County Boundary
▭ Airstrip	

\*\*\*This Sheet only depicts Segment 3A; Segment 3B is also located in this same area and can be referenced on Sheet 77.\*\*\*

**Data Sources:** NCTCOG 2018, H-GAC, TPWD 2018, City of Dallas 2018, USGS GNIS, Texas Historical Commission 2019, State Historic Preservation Office, US Census 2014, NPS 2016, TxDOT 2018

**Aerial Imagery:** USDA NAIP 2016





**Dallas to Houston  
High-Speed Rail Project  
Community and Cultural Resources  
Segment 3A  
Sheet 59 of 257**

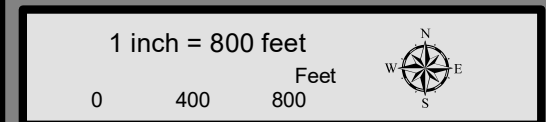
**Legend**

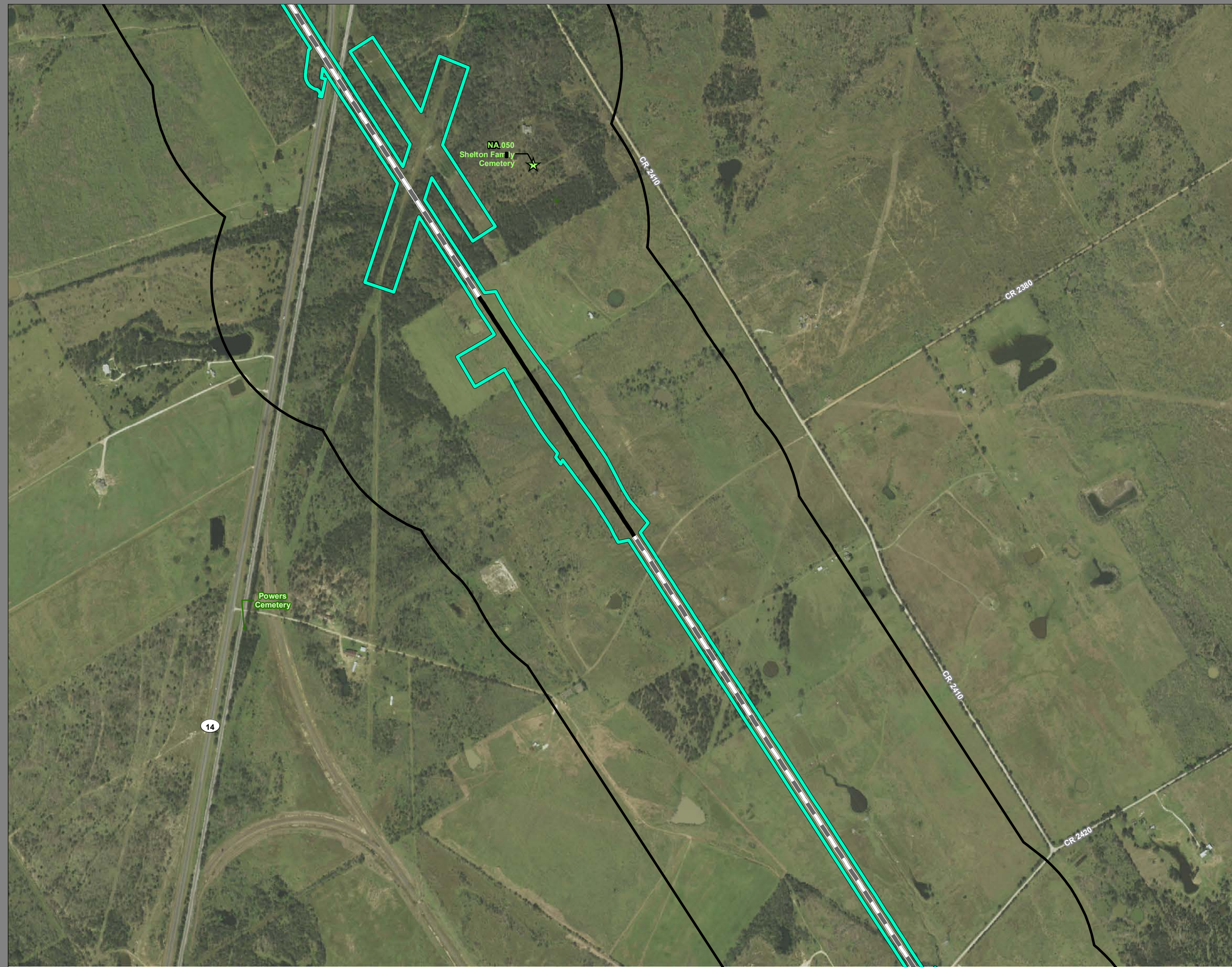
<b>Track Configuration</b>	<b>Impact Location</b>
— Viaduct	● Noise - Moderate
— Embankment	● Noise - Severe
— Cut	
<b>Limits of Disturbance</b>	<b>Historic Resources</b>
▭ Segment 1	● Cemetery
▭ Segment 2A	★ Historic Texas Cemetery
▭ Segment 2B	● NRHP Eligible
▭ Segment 3A	● NRHP Listed
▭ Segment 3B	● Official Texas Historic Marker
▭ Segment 3C	● Potentially NRHP Eligible
▭ Segment 4	● Registered Texas Historic Landmark
▭ Segment 5	● NRHP Eligible District
▲ Community Center	● NRHP Listed District
H Hospital	<b>Trails</b>
M Museum	— Existing
○ Place of Worship	— Proposed
★ Police Station	— On-Street
◆ Recreation Site	— Off-Street
🏫 School	— Approximate Location of El Camino Real de los Tejas National Historic Trail
▭ Cemetery Boundary	▭ Historic Resources Area of Potential Effects
▭ Park	▭ County Boundary
▭ Airstrip	

\*\*\*This Sheet only depicts Segment 3A; Segment 3B is also located in this same area and can be referenced on Sheet 78.\*\*\*

**Data Sources:** NCTCOG 2018, H-GAC, TPWD 2018, City of Dallas 2018, USGS GNIS, Texas Historical Commission 2019, State Historic Preservation Office, US Census 2014, NPS 2016, TxDOT 2018

**Aerial Imagery:** USDA NAIP 2016





**Dallas to Houston  
High-Speed Rail Project  
Community and Cultural Resources  
Segment 3A  
Sheet 60 of 257**

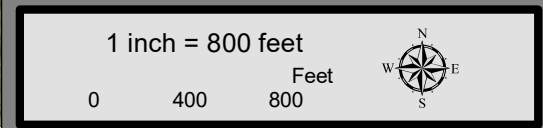
**Legend**

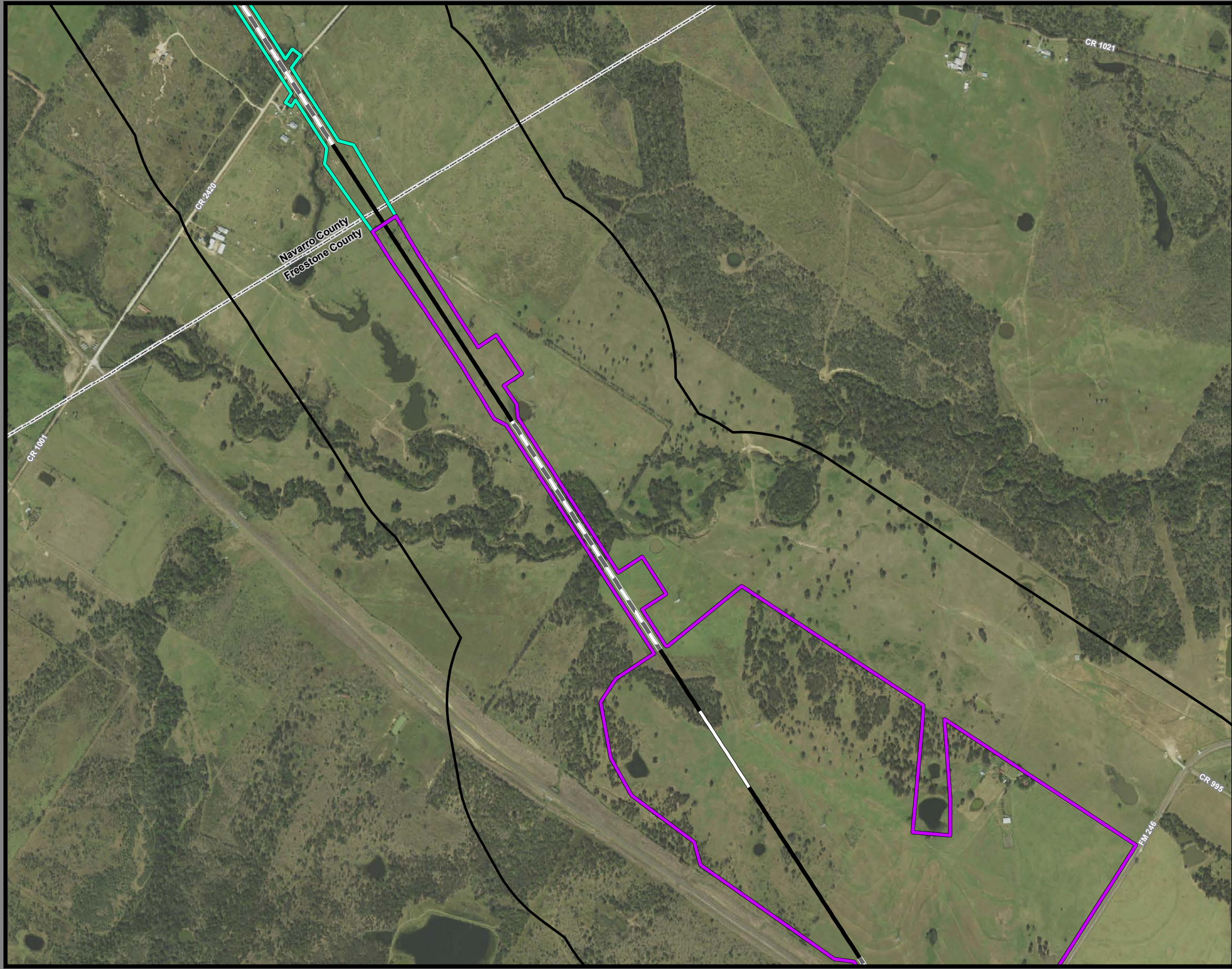
<b>Track Configuration</b>	<b>Impact Location</b>
— Viaduct	● Noise - Moderate
— Embankment	● Noise - Severe
— Cut	
<b>Limits of Disturbance</b>	<b>Historic Resources</b>
▭ Segment 1	● Cemetery
▭ Segment 2A	★ Historic Texas Cemetery
▭ Segment 2B	● NRHP Eligible
▭ Segment 3A	● NRHP Listed
▭ Segment 3B	● Official Texas Historic Marker
▭ Segment 3C	● Potentially NRHP Eligible
▭ Segment 4	● Registered Texas Historic Landmark
▭ Segment 5	● NRHP Eligible District
▲ Community Center	● NRHP Listed District
H Hospital	<b>Trails</b>
M Museum	— Existing
○ Place of Worship	— Proposed
★ Police Station	— On-Street
◆ Recreation Site	— Off-Street
🏫 School	— Approximate Location of El Camino Real de los Tejas National Historic Trail
▭ Cemetery Boundary	▭ Historic Resources Area of Potential Effects
▭ Park	▭ County Boundary
▭ Airstrip	

\*\*\*This Sheet only depicts Segment 3A; Segment 3B is also located in this same area and can be referenced on Sheet 79.\*\*\*

**Data Sources:** NCTCOG 2018, H-GAC, TPWD 2018, City of Dallas 2018, USGS GNIS, Texas Historical Commission 2019, State Historic Preservation Office, US Census 2014, NPS 2016, TxDOT 2018

**Aerial Imagery:** USDA NAIP 2016





**Dallas to Houston  
High-Speed Rail Project  
Community and Cultural Resources  
Segment 3A, 4  
Sheet 61 of 257**

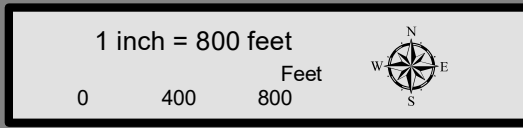
**Legend**

<b>Track Configuration</b>	<b>Impact Location</b>
— Viaduct	● Noise - Moderate
— Embankment	● Noise - Severe
— Cut	
<b>Limits of Disturbance</b>	<b>Historic Resources</b>
▭ Segment 1	● Cemetery
▭ Segment 2A	★ Historic Texas Cemetery
▭ Segment 2B	● NRHP Eligible
▭ Segment 3A	● NRHP Listed
▭ Segment 3B	● Official Texas Historic Marker
▭ Segment 3C	● Potentially NRHP Eligible
▭ Segment 4	● Registered Texas Historic Landmark
▭ Segment 5	● NRHP Eligible District
▲ Community Center	● NRHP Listed District
H Hospital	<b>Trails</b>
M Museum	— Existing
○ Place of Worship	— Proposed
★ Police Station	— On-Street
◆ Recreation Site	— Off-Street
🏫 School	— Approximate Location of El Camino Real de los Tejas National Historic Trail
▭ Cemetery Boundary	▭ Historic Resources Area of Potential Effects
▭ Park	▭ County Boundary
▭ Airstrip	

\*\*\*This Sheet only depicts Segments 3A & 4; Segment 3B is also located in this same area and can be referenced on Sheet 80.\*\*\*

**Data Sources:** NCTCOG 2018, H-GAC, TPWD 2018, City of Dallas 2018, USGS GNIS, Texas Historical Commission 2019, State Historic Preservation Office, US Census 2014, NPS 2016, TxDOT 2018

**Aerial Imagery:** USDA NAIP 2016





**Dallas to Houston  
High-Speed Rail Project  
Community and Cultural Resources  
Segment 2B, 3B  
Sheet 62 of 257**

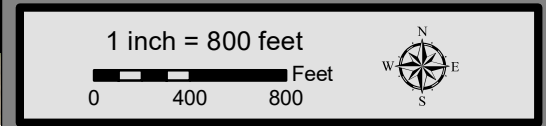
**Legend**

<b>Track Configuration</b>	<b>Impact Location</b>
— Viaduct	● Noise - Moderate
— Embankment	● Noise - Severe
— Cut	
<b>Limits of Disturbance</b>	<b>Historic Resources</b>
▭ Segment 1	● Cemetery
▭ Segment 2A	★ Historic Texas Cemetery
▭ Segment 2B	● NRHP Eligible
▭ Segment 3A	● NRHP Listed
▭ Segment 3B	● Official Texas Historic Marker
▭ Segment 3C	● Potentially NRHP Eligible
▭ Segment 4	● Registered Texas Historic Landmark
▭ Segment 5	● NRHP Eligible District
▲ Community Center	● NRHP Listed District
H Hospital	<b>Trails</b>
M Museum	— Existing
○ Place of Worship	— Proposed
★ Police Station	— On-Street
◆ Recreation Site	— Off-Street
🏫 School	— Approximate Location of El Camino Real de los Tejas National Historic Trail
▭ Cemetery Boundary	— Historic Resources Area of Potential Effects
▭ Park	▭ County Boundary
▭ Airstrip	

\*\*\*This Sheet only depicts Segments 2B & 3B; Segments 2A, 3A & 3C are also located in this same area and can be referenced on Sheets 27, 43 & 81.\*\*\*

**Data Sources:** NCTCOG 2018, H-GAC, TPWD 2018, City of Dallas 2018, USGS GNIS, Texas Historical Commission 2019, State Historic Preservation Office, US Census 2014, NPS 2016, TxDOT 2018

**Aerial Imagery:** USDA NAIP 2016





**Dallas to Houston  
High-Speed Rail Project  
Community and Cultural Resources  
Segment 3B  
Sheet 63 of 257**

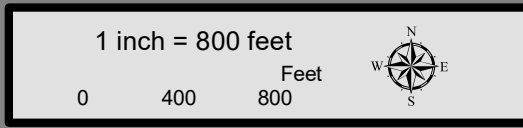
**Legend**

<b>Track Configuration</b>	<b>Impact Location</b>
— Viaduct	● Noise - Moderate
— Embankment	● Noise - Severe
— Cut	<b>Historic Resources</b>
<b>Limits of Disturbance</b>	● Cemetery
▭ Segment 1	★ Historic Texas Cemetery
▭ Segment 2A	● NRHP Eligible
▭ Segment 2B	● NRHP Listed
▭ Segment 3A	● Official Texas Historic Marker
▭ Segment 3B	● Potentially NRHP Eligible
▭ Segment 3C	● Registered Texas Historic Landmark
▭ Segment 4	▭ NRHP Eligible District
▭ Segment 5	▭ NRHP Listed District
▲ Community Center	<b>Trails</b>
H Hospital	— Existing
M Museum	— Proposed
○ Place of Worship	— On-Street
★ Police Station	— Off-Street
◆ Recreation Site	— Approximate Location of El Camino Real de los Tejas National Historic Trail
🏫 School	▭ Historic Resources Area of Potential Effects
▭ Cemetery Boundary	▭ County Boundary
▭ Park	
▭ Airstrip	

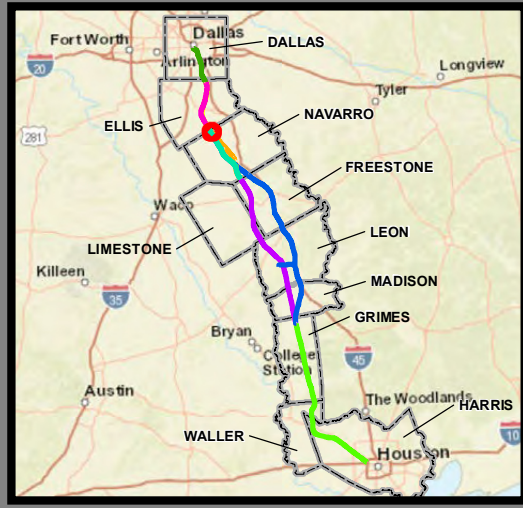
\*\*\*This Sheet only depicts Segment 3B; Segments 3A & 3C are also located in this same area and can be referenced on Sheets 44 & 82.\*\*\*

**Data Sources:** NCTCOG 2018, H-GAC, TPWD 2018, City of Dallas 2018, USGS GNIS, Texas Historical Commission 2019, State Historic Preservation Office, US Census 2014, NPS 2016, TxDOT 2018

**Aerial Imagery:** USDA NAIP 2016







**Dallas to Houston  
High-Speed Rail Project  
Community and Cultural Resources  
Segment 3B  
Sheet 64 of 257**

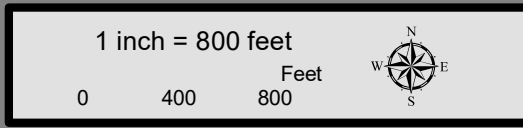
**Legend**

<b>Track Configuration</b>	<b>Impact Location</b>
— Viaduct	● Noise - Moderate
— Embankment	● Noise - Severe
— Cut	<b>Historic Resources</b>
<b>Limits of Disturbance</b>	● Cemetery
▭ Segment 1	★ Historic Texas Cemetery
▭ Segment 2A	● NRHP Eligible
▭ Segment 2B	● NRHP Listed
▭ Segment 3A	● Official Texas Historic Marker
▭ Segment 3B	● Potentially NRHP Eligible
▭ Segment 3C	● Registered Texas Historic Landmark
▭ Segment 4	▭ NRHP Eligible District
▭ Segment 5	▭ NRHP Listed District
▲ Community Center	<b>Trails</b>
🏥 Hospital	— Existing
🏛️ Museum	— Proposed
⓪ Place of Worship	— On-Street
★ Police Station	— Off-Street
🏖️ Recreation Site	— Approximate Location of El Camino Real de los Tejas National Historic Trail
🎓 School	▭ Historic Resources Area of Potential Effects
▭ Cemetery Boundary	▭ County Boundary
▭ Park	
▭ Airstrip	

\*\*\*This Sheet only depicts Segment 3B; Segments 3A & 3C are also located in this same area and can be referenced on Sheets 45 & 83.\*\*\*

**Data Sources:** NCTCOG 2018, H-GAC, TPWD 2018, City of Dallas 2018, USGS GNIS, Texas Historical Commission 2019, State Historic Preservation Office, US Census 2014, NPS 2016, TxDOT 2018

**Aerial Imagery:** USDA NAIP 2016





**Dallas to Houston  
High-Speed Rail Project  
Community and Cultural Resources  
Segment 3B  
Sheet 65 of 257**

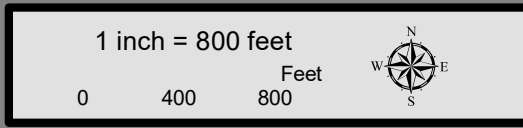
**Legend**

<b>Track Configuration</b>	<b>Impact Location</b>
— Viaduct	● Noise - Moderate
— Embankment	● Noise - Severe
— Cut	
<b>Limits of Disturbance</b>	<b>Historic Resources</b>
▭ Segment 1	● Cemetery
▭ Segment 2A	★ Historic Texas Cemetery
▭ Segment 2B	● NRHP Eligible
▭ Segment 3A	● NRHP Listed
▭ Segment 3B	● Official Texas Historic Marker
▭ Segment 3C	● Potentially NRHP Eligible
▭ Segment 4	● Registered Texas Historic Landmark
▭ Segment 5	▭ NRHP Eligible District
▲ Community Center	▭ NRHP Listed District
H Hospital	<b>Trails</b>
M Museum	— Existing
○ Place of Worship	— Proposed
★ Police Station	— On-Street
◆ Recreation Site	— Off-Street
🏫 School	— Approximate Location of El Camino Real de los Tejas National Historic Trail
▭ Cemetery Boundary	▭ Historic Resources Area of Potential Effects
▭ Park	▭ County Boundary
▭ Airstrip	

\*\*\*This Sheet only depicts Segment 3B; Segments 3A & 3C are also located in this same area and can be referenced on Sheets 46 & 84.\*\*\*

**Data Sources:** NCTCOG 2018, H-GAC, TPWD 2018, City of Dallas 2018, USGS GNIS, Texas Historical Commission 2019, State Historic Preservation Office, US Census 2014, NPS 2016, TxDOT 2018

**Aerial Imagery:** USDA NAIP 2016





**Dallas to Houston  
High-Speed Rail Project  
Community and Cultural Resources  
Segment 3B  
Sheet 66 of 257**

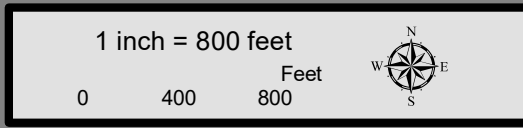
**Legend**

<b>Track Configuration</b>	<b>Impact Location</b>
— Viaduct	● Noise - Moderate
— Embankment	● Noise - Severe
— Cut	
<b>Limits of Disturbance</b>	<b>Historic Resources</b>
▭ Segment 1	● Cemetery
▭ Segment 2A	★ Historic Texas Cemetery
▭ Segment 2B	● NRHP Eligible
▭ Segment 3A	● NRHP Listed
▭ Segment 3B	● Official Texas Historic Marker
▭ Segment 3C	● Potentially NRHP Eligible
▭ Segment 4	● Registered Texas Historic Landmark
▭ Segment 5	▭ NRHP Eligible District
▲ Community Center	▭ NRHP Listed District
H Hospital	<b>Trails</b>
M Museum	— Existing
○ Place of Worship	— Proposed
★ Police Station	— On-Street
◆ Recreation Site	— Off-Street
🏫 School	— Approximate Location of El Camino Real de los Tejas National Historic Trail
▭ Cemetery Boundary	▭ Historic Resources Area of Potential Effects
▭ Park	▭ County Boundary
▭ Airstrip	

\*\*\*This Sheet only depicts Segment 3B; Segments 3A & 3C are also located in this same area and can be referenced on Sheets 47 & 85.\*\*\*

**Data Sources:** NCTCOG 2018, H-GAC, TPWD 2018, City of Dallas 2018, USGS GNIS, Texas Historical Commission 2019, State Historic Preservation Office, US Census 2014, NPS 2016, TxDOT 2018

**Aerial Imagery:** USDA NAIP 2016





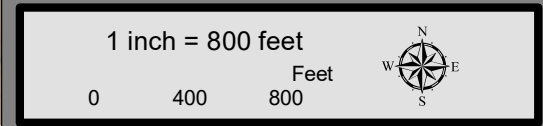
**Dallas to Houston  
High-Speed Rail Project  
Community and Cultural Resources  
Segment 3B  
Sheet 67 of 257**

**Legend**

<b>Track Configuration</b>	<b>Impact Location</b>
— Viaduct	● Noise - Moderate
— Embankment	● Noise - Severe
— Cut	
<b>Limits of Disturbance</b>	<b>Historic Resources</b>
▭ Segment 1	● Cemetery
▭ Segment 2A	★ Historic Texas Cemetery
▭ Segment 2B	● NRHP Eligible
▭ Segment 3A	● NRHP Listed
▭ Segment 3B	● Official Texas Historic Marker
▭ Segment 3C	● Potentially NRHP Eligible
▭ Segment 4	● Registered Texas Historic Landmark
▭ Segment 5	● NRHP Eligible District
▲ Community Center	● NRHP Listed District
H Hospital	<b>Trails</b>
M Museum	— Existing
○ Place of Worship	— Proposed
★ Police Station	— On-Street
◆ Recreation Site	— Off-Street
🏫 School	— Approximate Location of El Camino Real de los Tejas National Historic Trail
▭ Cemetery Boundary	— Historic Resources Area of Potential Effects
▭ Park	▭ County Boundary
▭ Airstrip	

**Data Sources:** NCTCOG 2018, H-GAC, TPWD 2018, City of Dallas 2018, USGS GNIS, Texas Historical Commission 2019, State Historic Preservation Office, US Census 2014, NPS 2016, TxDOT 2018

**Aerial Imagery:** USDA NAIP 2016





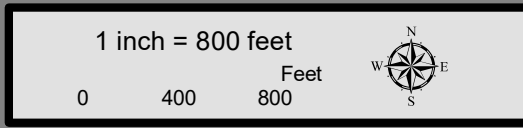
**Dallas to Houston  
High-Speed Rail Project  
Community and Cultural Resources  
Segment 3B  
Sheet 68 of 257**

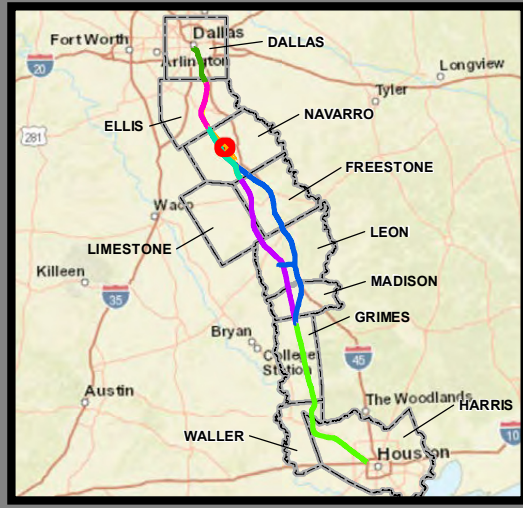
**Legend**

<b>Track Configuration</b>	<b>Impact Location</b>
— Viaduct	● Noise - Moderate
— Embankment	● Noise - Severe
— Cut	<b>Historic Resources</b>
<b>Limits of Disturbance</b>	● Cemetery
▭ Segment 1	★ Historic Texas Cemetery
▭ Segment 2A	● NRHP Eligible
▭ Segment 2B	● NRHP Listed
▭ Segment 3A	● Official Texas Historic Marker
▭ Segment 3B	● Potentially NRHP Eligible
▭ Segment 3C	● Registered Texas Historic Landmark
▭ Segment 4	▭ NRHP Eligible District
▭ Segment 5	▭ NRHP Listed District
▲ Community Center	<b>Trails</b>
H Hospital	— Existing
M Museum	— Proposed
○ Place of Worship	— On-Street
★ Police Station	— Off-Street
◆ Recreation Site	— Approximate Location of El Camino Real de los Tejas National Historic Trail
🏫 School	▭ Historic Resources Area of Potential Effects
▭ Cemetery Boundary	▭ County Boundary
▭ Park	
▭ Airstrip	

**Data Sources:** NCTCOG 2018, H-GAC, TPWD 2018, City of Dallas 2018, USGS GNIS, Texas Historical Commission 2019, State Historic Preservation Office, US Census 2014, NPS 2016, TxDOT 2018

**Aerial Imagery:** USDA NAIP 2016





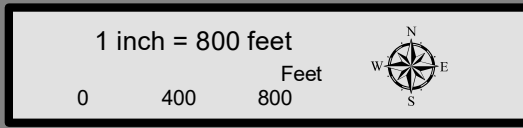
**Dallas to Houston  
High-Speed Rail Project  
Community and Cultural Resources  
Segment 3B  
Sheet 69 of 257**

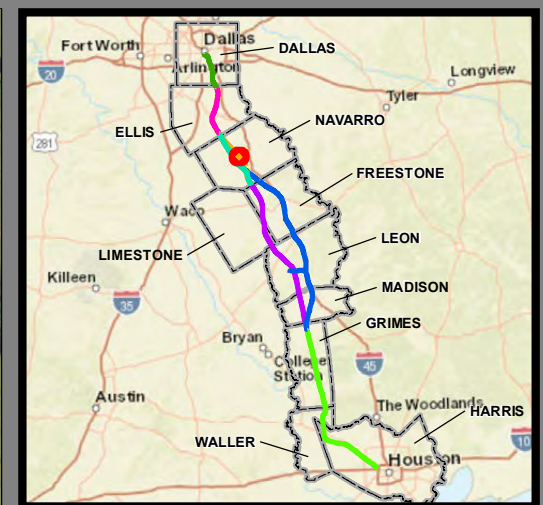
**Legend**

<b>Track Configuration</b>	<b>Impact Location</b>
— Viaduct	● Noise - Moderate
— Embankment	● Noise - Severe
— Cut	<b>Historic Resources</b>
<b>Limits of Disturbance</b>	● Cemetery
▭ Segment 1	★ Historic Texas Cemetery
▭ Segment 2A	● NRHP Eligible
▭ Segment 2B	● NRHP Listed
▭ Segment 3A	● Official Texas Historic Marker
▭ Segment 3B	● Potentially NRHP Eligible
▭ Segment 3C	● Registered Texas Historic Landmark
▭ Segment 4	▭ NRHP Eligible District
▭ Segment 5	▭ NRHP Listed District
▲ Community Center	<b>Trails</b>
H Hospital	— Existing
M Museum	— Proposed
○ Place of Worship	— On-Street
★ Police Station	— Off-Street
◆ Recreation Site	— Approximate Location of El Camino Real de los Tejas National Historic Trail
🏫 School	▭ Historic Resources Area of Potential Effects
▭ Cemetery Boundary	▭ County Boundary
▭ Park	
▭ Airstrip	

**Data Sources:** NCTCOG 2018, H-GAC, TPWD 2018, City of Dallas 2018, USGS GNIS, Texas Historical Commission 2019, State Historic Preservation Office, US Census 2014, NPS 2016, TxDOT 2018

**Aerial Imagery:** USDA NAIP 2016





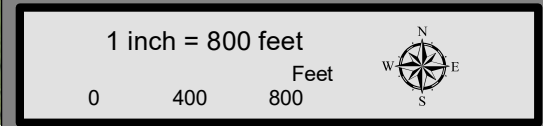
**Dallas to Houston  
High-Speed Rail Project  
Community and Cultural Resources  
Segment 3B  
Sheet 70 of 257**

**Legend**

<b>Track Configuration</b>	<b>Impact Location</b>
— Viaduct	● Noise - Moderate
— Embankment	● Noise - Severe
— Cut	
<b>Limits of Disturbance</b>	<b>Historic Resources</b>
▭ Segment 1	● Cemetery
▭ Segment 2A	★ Historic Texas Cemetery
▭ Segment 2B	● NRHP Eligible
▭ Segment 3A	● NRHP Listed
▭ Segment 3B	● Official Texas Historic Marker
▭ Segment 3C	● Potentially NRHP Eligible
▭ Segment 4	● Registered Texas Historic Landmark
▭ Segment 5	▭ NRHP Eligible District
▲ Community Center	▭ NRHP Listed District
H Hospital	<b>Trails</b>
M Museum	— Existing
○ Place of Worship	— Proposed
★ Police Station	— On-Street
◆ Recreation Site	— Off-Street
🏫 School	— Approximate Location of El Camino Real de los Tejas National Historic Trail
▭ Cemetery Boundary	▭ Historic Resources Area of Potential Effects
▭ Park	▭ County Boundary
▭ Airstrip	

**Data Sources:** NCTCOG 2018, H-GAC, TPWD 2018, City of Dallas 2018, USGS GNIS, Texas Historical Commission 2019, State Historic Preservation Office, US Census 2014, NPS 2016, TxDOT 2018

**Aerial Imagery:** USDA NAIP 2016





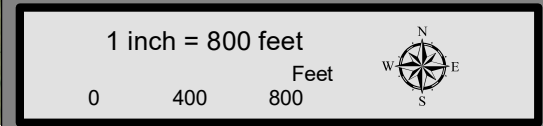
**Dallas to Houston  
High-Speed Rail Project  
Community and Cultural Resources  
Segment 3B  
Sheet 71 of 257**

**Legend**

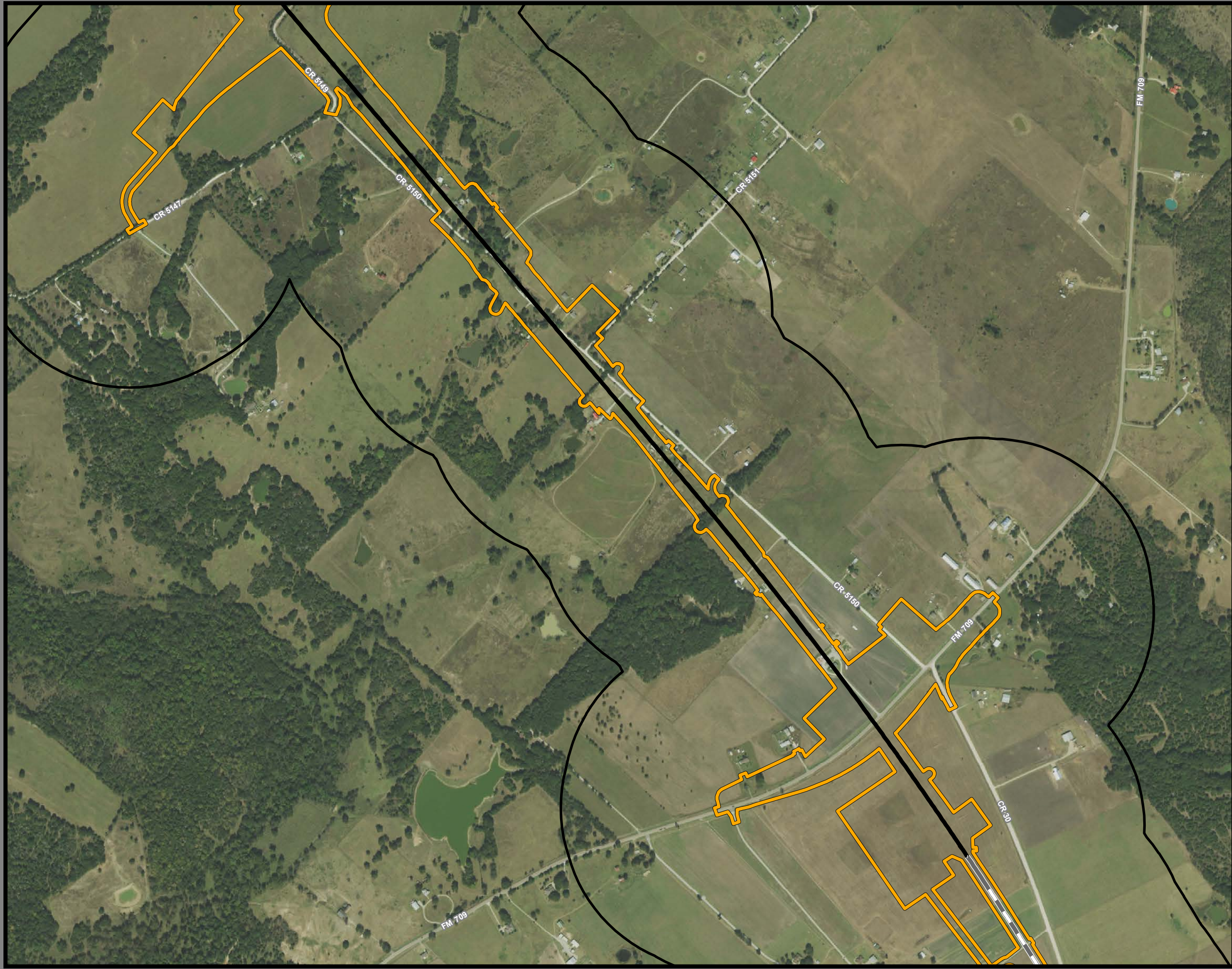
<b>Track Configuration</b>	<b>Impact Location</b>
— Viaduct	● Noise - Moderate
— Embankment	● Noise - Severe
— Cut	<b>Historic Resources</b>
<b>Limits of Disturbance</b>	● Cemetery
▭ Segment 1	★ Historic Texas Cemetery
▭ Segment 2A	● NRHP Eligible
▭ Segment 2B	● NRHP Listed
▭ Segment 3A	● Official Texas Historic Marker
▭ Segment 3B	● Potentially NRHP Eligible
▭ Segment 3C	● Registered Texas Historic Landmark
▭ Segment 4	▭ NRHP Eligible District
▭ Segment 5	▭ NRHP Listed District
▲ Community Center	<b>Trails</b>
H Hospital	— Existing
M Museum	— Proposed
○ Place of Worship	— On-Street
★ Police Station	— Off-Street
◆ Recreation Site	— Approximate Location of El Camino Real de los Tejas National Historic Trail
🏫 School	▭ Historic Resources Area of Potential Effects
▭ Cemetery Boundary	▭ County Boundary
▭ Park	
▭ Airstrip	

**Data Sources:** NCTCOG 2018, H-GAC, TPWD 2018, City of Dallas 2018, USGS GNIS, Texas Historical Commission 2019, State Historic Preservation Office, US Census 2014, NPS 2016, TxDOT 2018

**Aerial Imagery:** USDA NAIP 2016







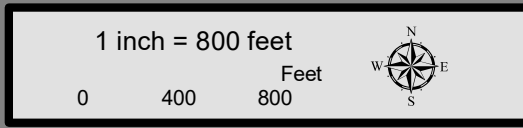
**Dallas to Houston  
High-Speed Rail Project  
Community and Cultural Resources  
Segment 3B  
Sheet 72 of 257**

**Legend**

<b>Track Configuration</b>	<b>Impact Location</b>
— Viaduct	● Noise - Moderate
— Embankment	● Noise - Severe
— Cut	<b>Historic Resources</b>
<b>Limits of Disturbance</b>	● Cemetery
▭ Segment 1	★ Historic Texas Cemetery
▭ Segment 2A	● NRHP Eligible
▭ Segment 2B	● NRHP Listed
▭ Segment 3A	● Official Texas Historic Marker
▭ Segment 3B	● Potentially NRHP Eligible
▭ Segment 3C	● Registered Texas Historic Landmark
▭ Segment 4	▭ NRHP Eligible District
▭ Segment 5	▭ NRHP Listed District
▲ Community Center	<b>Trails</b>
H Hospital	— Existing
M Museum	— Proposed
○ Place of Worship	— On-Street
★ Police Station	— Off-Street
◆ Recreation Site	— Approximate Location of El Camino Real de los Tejas National Historic Trail
🏫 School	▭ Historic Resources Area of Potential Effects
▭ Cemetery Boundary	▭ County Boundary
▭ Park	
▭ Airstrip	

**Data Sources:** NCTCOG 2018, H-GAC, TPWD 2018, City of Dallas 2018, USGS GNIS, Texas Historical Commission 2019, State Historic Preservation Office, US Census 2014, NPS 2016, TxDOT 2018

**Aerial Imagery:** USDA NAIP 2016





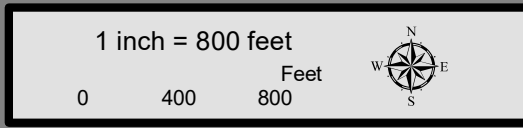
**Dallas to Houston  
High-Speed Rail Project  
Community and Cultural Resources  
Segment 3B  
Sheet 73 of 257**

**Legend**

<b>Track Configuration</b>	<b>Impact Location</b>
— Viaduct	● Noise - Moderate
— Embankment	● Noise - Severe
— Cut	<b>Historic Resources</b>
<b>Limits of Disturbance</b>	● Cemetery
▭ Segment 1	★ Historic Texas Cemetery
▭ Segment 2A	● NRHP Eligible
▭ Segment 2B	● NRHP Listed
▭ Segment 3A	● Official Texas Historic Marker
▭ Segment 3B	● Potentially NRHP Eligible
▭ Segment 3C	● Registered Texas Historic Landmark
▭ Segment 4	● NRHP Eligible District
▭ Segment 5	● NRHP Listed District
▲ Community Center	<b>Trails</b>
H Hospital	— Existing
M Museum	— Proposed
○ Place of Worship	— On-Street
★ Police Station	— Off-Street
◆ Recreation Site	— Approximate Location of El Camino Real de los Tejas National Historic Trail
🏫 School	— Historic Resources
▭ Cemetery Boundary	▭ Area of Potential Effects
▭ Park	▭ County Boundary
▭ Airstrip	

**Data Sources:** NCTCOG 2018, H-GAC, TPWD 2018, City of Dallas 2018, USGS GNIS, Texas Historical Commission 2019, State Historic Preservation Office, US Census 2014, NPS 2016, TxDOT 2018

**Aerial Imagery:** USDA NAIP 2016





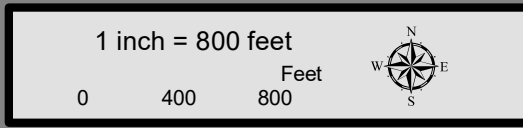
**Dallas to Houston  
High-Speed Rail Project  
Community and Cultural Resources  
Segment 3B  
Sheet 74 of 257**

**Legend**

<b>Track Configuration</b>	<b>Impact Location</b>
— Viaduct	● Noise - Moderate
— Embankment	● Noise - Severe
— Cut	
<b>Limits of Disturbance</b>	<b>Historic Resources</b>
▭ Segment 1	● Cemetery
▭ Segment 2A	★ Historic Texas Cemetery
▭ Segment 2B	● NRHP Eligible
▭ Segment 3A	● NRHP Listed
▭ Segment 3B	● Official Texas Historic Marker
▭ Segment 3C	● Potentially NRHP Eligible
▭ Segment 4	● Registered Texas Historic Landmark
▭ Segment 5	● NRHP Eligible District
▲ Community Center	● NRHP Listed District
H Hospital	<b>Trails</b>
M Museum	— Existing
○ Place of Worship	— Proposed
★ Police Station	— On-Street
◆ Recreation Site	— Off-Street
🏫 School	— Approximate Location of El Camino Real de los Tejas National Historic Trail
▭ Cemetery Boundary	— Historic Resources Area of Potential Effects
▭ Park	▭ County Boundary
▭ Airstrip	

**Data Sources:** NCTCOG 2018, H-GAC, TPWD 2018, City of Dallas 2018, USGS GNIS, Texas Historical Commission 2019, State Historic Preservation Office, US Census 2014, NPS 2016, TxDOT 2018

**Aerial Imagery:** USDA NAIP 2016





**Dallas to Houston  
High-Speed Rail Project  
Community and Cultural Resources  
Segment 3B  
Sheet 75 of 257**

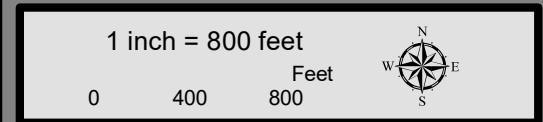
**Legend**

<b>Track Configuration</b>	<b>Impact Location</b>
— Viaduct	● Noise - Moderate
— Embankment	● Noise - Severe
— Cut	
<b>Limits of Disturbance</b>	<b>Historic Resources</b>
▭ Segment 1	● Cemetery
▭ Segment 2A	★ Historic Texas Cemetery
▭ Segment 2B	● NRHP Eligible
▭ Segment 3A	● NRHP Listed
▭ Segment 3B	● Official Texas Historic Marker
▭ Segment 3C	● Potentially NRHP Eligible
▭ Segment 4	● Registered Texas Historic Landmark
▭ Segment 5	● NRHP Eligible District
▲ Community Center	● NRHP Listed District
H Hospital	<b>Trails</b>
M Museum	— Existing
○ Place of Worship	— Proposed
★ Police Station	— On-Street
◆ Recreation Site	— Off-Street
🏫 School	— Approximate Location of El Camino Real de los Tejas National Historic Trail
▭ Cemetery Boundary	— Historic Resources Area of Potential Effects
▭ Park	▭ County Boundary
▭ Airstrip	

\*\*\*This Sheet only depicts Segment 3B; Segments 3A & 3C are also located in this same area and can be referenced on Sheets 56 & 94.\*\*\*

**Data Sources:** NCTCOG 2018, H-GAC, TPWD 2018, City of Dallas 2018, USGS GNIS, Texas Historical Commission 2019, State Historic Preservation Office, US Census 2014, NPS 2016, TxDOT 2018

**Aerial Imagery:** USDA NAIP 2016





**Dallas to Houston  
High-Speed Rail Project  
Community and Cultural Resources  
Segment 3B  
Sheet 76 of 257**

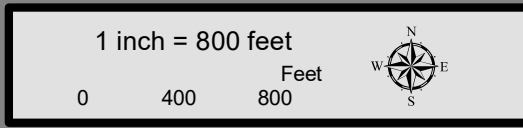
**Legend**

<b>Track Configuration</b>	<b>Impact Location</b>
— Viaduct	● Noise - Moderate
— Embankment	● Noise - Severe
— Cut	<b>Historic Resources</b>
<b>Limits of Disturbance</b>	● Cemetery
▭ Segment 1	★ Historic Texas Cemetery
▭ Segment 2A	● NRHP Eligible
▭ Segment 2B	● NRHP Listed
▭ Segment 3A	● Official Texas Historic Marker
▭ Segment 3B	● Potentially NRHP Eligible
▭ Segment 3C	● Registered Texas Historic Landmark
▭ Segment 4	▭ NRHP Eligible District
▭ Segment 5	▭ NRHP Listed District
▲ Community Center	<b>Trails</b>
H Hospital	— Existing
M Museum	— Proposed
○ Place of Worship	— On-Street
★ Police Station	— Off-Street
◆ Recreation Site	— Approximate Location of El Camino Real de los Tejas National Historic Trail
🏫 School	— Historic Resources Area of Potential Effects
▭ Cemetery Boundary	▭ County Boundary
▭ Park	
▭ Airstrip	

\*\*\*This Sheet only depicts Segment 3B; Segments 3A & 3C are also located in this same area and can be referenced on Sheets 57 & 95.\*\*\*

**Data Sources:** NCTCOG 2018, H-GAC, TPWD 2018, City of Dallas 2018, USGS GNIS, Texas Historical Commission 2019, State Historic Preservation Office, US Census 2014, NPS 2016, TxDOT 2018

**Aerial Imagery:** USDA NAIP 2016





**Dallas to Houston  
High-Speed Rail Project  
Community and Cultural Resources  
Segment 3B  
Sheet 77 of 257**

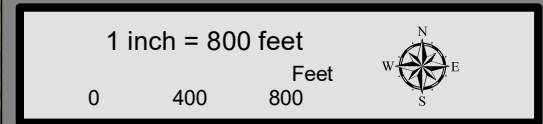
**Legend**

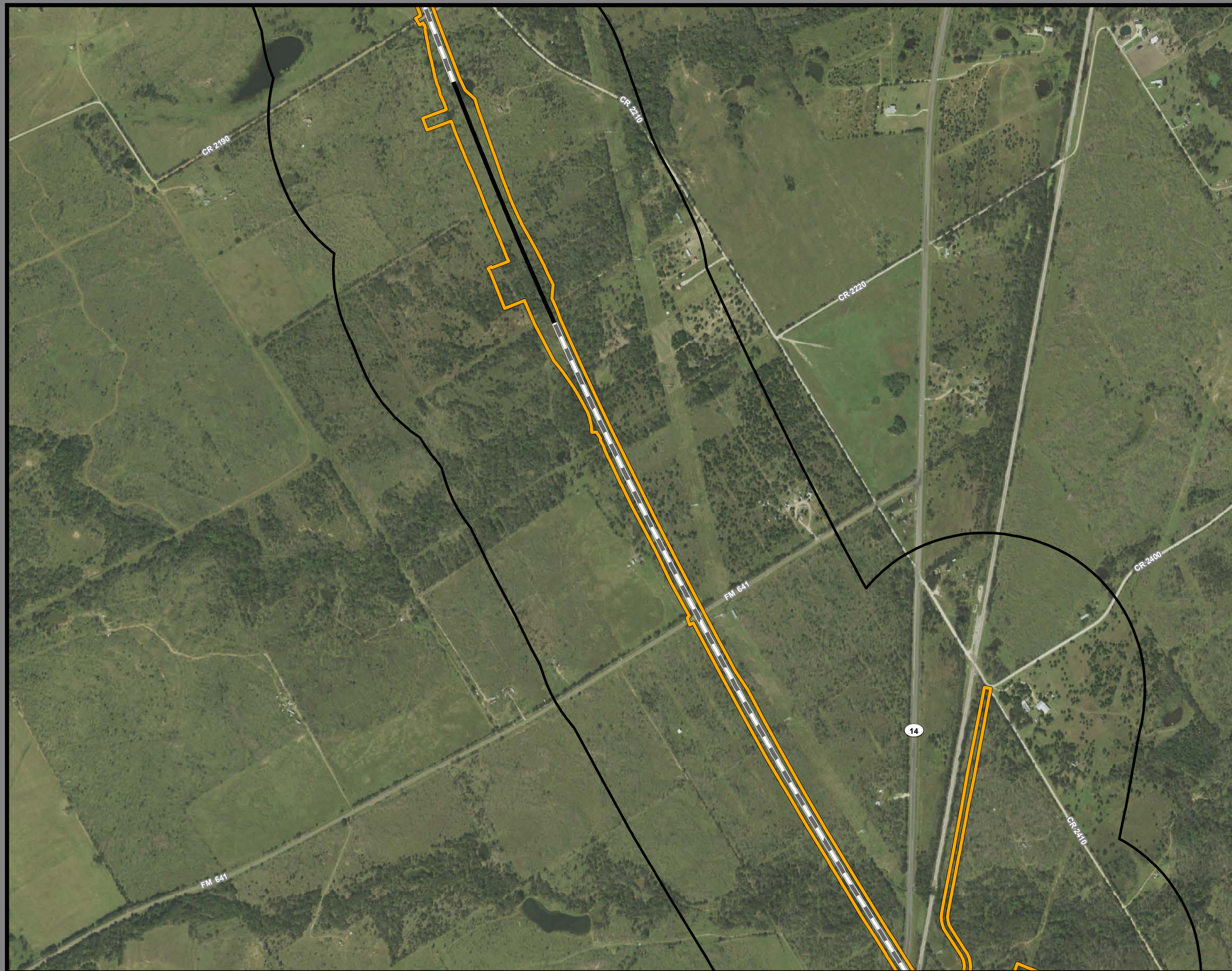
<b>Track Configuration</b>	<b>Impact Location</b>
— Viaduct	● Noise - Moderate
— Embankment	● Noise - Severe
— Cut	
<b>Limits of Disturbance</b>	<b>Historic Resources</b>
▭ Segment 1	● Cemetery
▭ Segment 2A	★ Historic Texas Cemetery
▭ Segment 2B	● NRHP Eligible
▭ Segment 3A	● NRHP Listed
▭ Segment 3B	● Official Texas Historic Marker
▭ Segment 3C	● Potentially NRHP Eligible
▭ Segment 4	● Registered Texas Historic Landmark
▭ Segment 5	● NRHP Eligible District
▲ Community Center	● NRHP Listed District
H Hospital	<b>Trails</b>
M Museum	— Existing
○ Place of Worship	— Proposed
★ Police Station	— On-Street
◆ Recreation Site	— Off-Street
🏫 School	— Approximate Location of El Camino Real de los Tejas National Historic Trail
▭ Cemetery Boundary	— Historic Resources Area of Potential Effects
▭ Park	▭ County Boundary
▭ Airstrip	

\*\*\*This Sheet only depicts Segment 3B; Segment 3A is also located in this same area and can be referenced on Sheet 58.\*\*\*

**Data Sources:** NCTCOG 2018, H-GAC, TPWD 2018, City of Dallas 2018, USGS GNIS, Texas Historical Commission 2019, State Historic Preservation Office, US Census 2014, NPS 2016, TxDOT 2018

**Aerial Imagery:** USDA NAIP 2016





**Dallas to Houston  
High-Speed Rail Project  
Community and Cultural Resources  
Segment 3B  
Sheet 78 of 257**

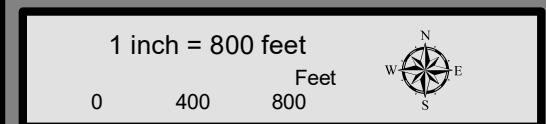
**Legend**

<b>Track Configuration</b>	<b>Impact Location</b>
— Viaduct	● Noise - Moderate
— Embankment	● Noise - Severe
— Cut	
<b>Limits of Disturbance</b>	<b>Historic Resources</b>
□ Segment 1	● Cemetery
□ Segment 2A	★ Historic Texas Cemetery
□ Segment 2B	● NRHP Eligible
□ Segment 3A	● NRHP Listed
□ Segment 3B	● Official Texas Historic Marker
□ Segment 3C	● Potentially NRHP Eligible
□ Segment 4	● Registered Texas Historic Landmark
□ Segment 5	● NRHP Eligible District
▲ Community Center	● NRHP Listed District
H Hospital	<b>Trails</b>
M Museum	— Existing
○ Place of Worship	— Proposed
★ Police Station	— On-Street
◆ Recreation Site	— Off-Street
🏫 School	— Approximate Location of El Camino Real de los Tejas National Historic Trail
▭ Cemetery Boundary	— Historic Resources Area of Potential Effects
▭ Park	▭ County Boundary
▭ Airstrip	

\*\*\*This Sheet only depicts Segment 3B; Segment 3A is also located in this same area and can be referenced on Sheet 59.\*\*\*

**Data Sources:** NCTCOG 2018, H-GAC, TPWD 2018, City of Dallas 2018, USGS GNIS, Texas Historical Commission 2019, State Historic Preservation Office, US Census 2014, NPS 2016, TxDOT 2018

**Aerial Imagery:** USDA NAIP 2016





**Dallas to Houston  
High-Speed Rail Project  
Community and Cultural Resources  
Segment 3B  
Sheet 79 of 257**

**Legend**

<b>Track Configuration</b>	<b>Impact Location</b>
— Viaduct	● Noise - Moderate
— Embankment	● Noise - Severe
— Cut	<b>Historic Resources</b>
<b>Limits of Disturbance</b>	● Cemetery
▭ Segment 1	★ Historic Texas Cemetery
▭ Segment 2A	○ NRHP Eligible
▭ Segment 2B	● NRHP Listed
▭ Segment 3A	● Official Texas Historic Marker
▭ Segment 3B	● Potentially NRHP Eligible
▭ Segment 3C	● Registered Texas Historic Landmark
▭ Segment 4	▭ NRHP Eligible District
▭ Segment 5	▭ NRHP Listed District
▲ Community Center	<b>Trails</b>
🏥 Hospital	— Existing
🏛️ Museum	— Proposed
⓪ Place of Worship	— On-Street
★ Police Station	— Off-Street
Ⓢ Recreation Site	— Approximate Location of El Camino Real de los Tejas National Historic Trail
🎓 School	▭ Historic Resources Area of Potential Effects
▭ Cemetery Boundary	▭ County Boundary
▭ Park	
▭ Airstrip	

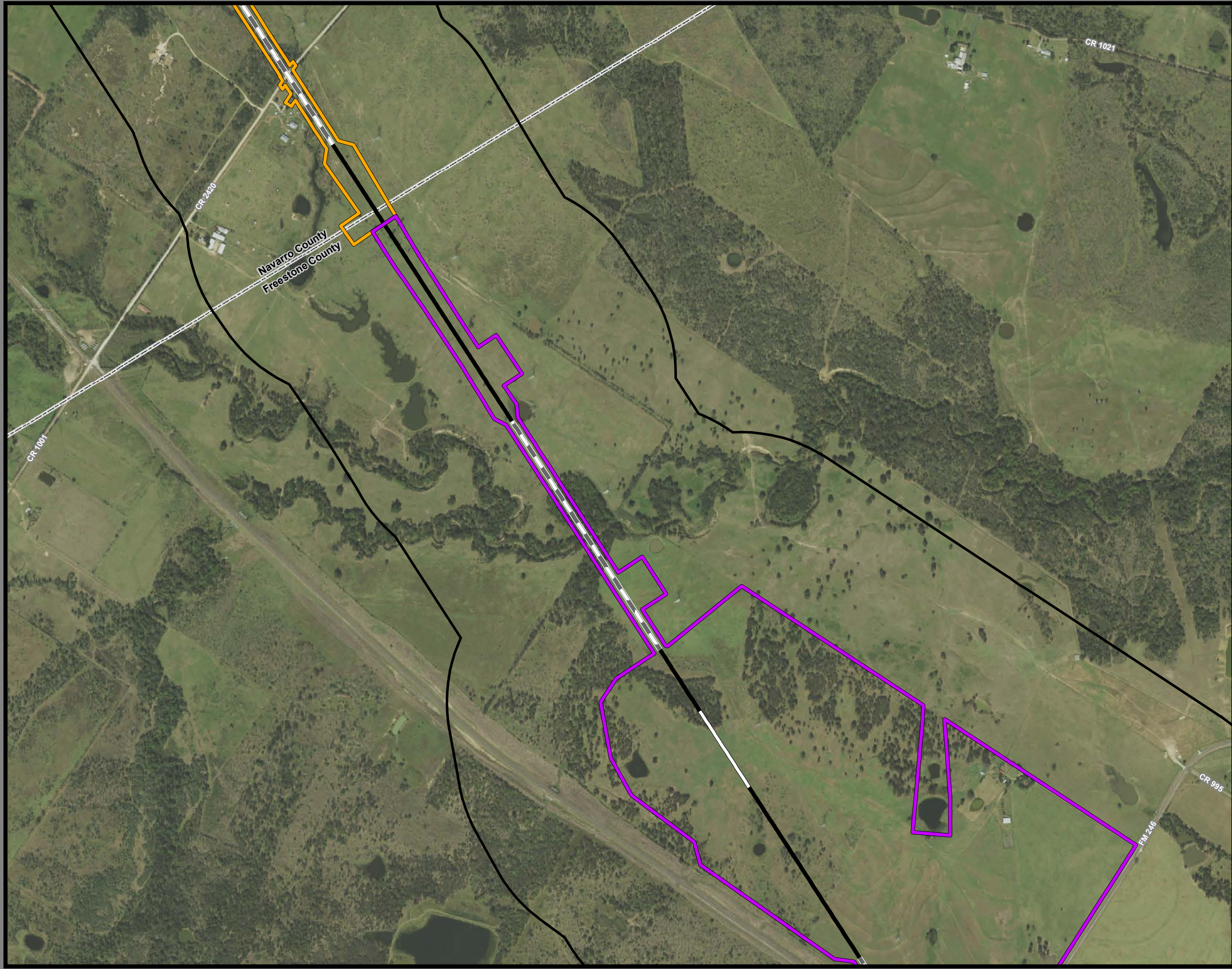
\*\*\*This Sheet only depicts Segment 3B; Segment 3A is also located in this same area and can be referenced on Sheet 60.\*\*\*

**Data Sources:** NCTCOG 2018, H-GAC, TPWD 2018, City of Dallas 2018, USGS GNIS, Texas Historical Commission 2019, State Historic Preservation Office, US Census 2014, NPS 2016, TxDOT 2018

**Aerial Imagery:** USDA NAIP 2016







**Dallas to Houston  
High-Speed Rail Project  
Community and Cultural Resources  
Segment 3B, 4  
Sheet 80 of 257**

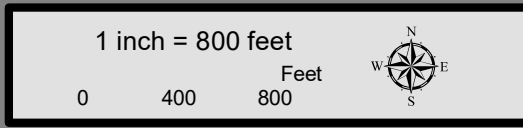
**Legend**

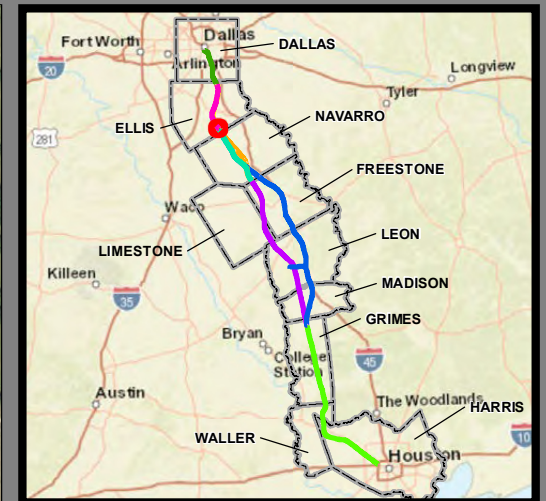
<b>Track Configuration</b>	<b>Impact Location</b>
— Viaduct	● Noise - Moderate
— Embankment	● Noise - Severe
— Cut	<b>Historic Resources</b>
<b>Limits of Disturbance</b>	● Cemetery
▭ Segment 1	★ Historic Texas Cemetery
▭ Segment 2A	● NRHP Eligible
▭ Segment 2B	● NRHP Listed
▭ Segment 3A	● Official Texas Historic Marker
▭ Segment 3B	● Potentially NRHP Eligible
▭ Segment 3C	● Registered Texas Historic Landmark
▭ Segment 4	● NRHP Eligible District
▭ Segment 5	● NRHP Listed District
▲ Community Center	<b>Trails</b>
H Hospital	— Existing
M Museum	— Proposed
○ Place of Worship	— On-Street
★ Police Station	— Off-Street
◆ Recreation Site	— Approximate Location of El Camino Real de los Tejas National Historic Trail
🏫 School	— Historic Resources
▭ Cemetery Boundary	▭ Area of Potential Effects
▭ Park	▭ County Boundary
▭ Airstrip	

\*\*\*This Sheet only depicts Segments 3B & 4; Segment 3A is also located in this same area and can be referenced on Sheet 61.\*\*\*

**Data Sources:** NCTCOG 2018, H-GAC, TPWD 2018, City of Dallas 2018, USGS GNIS, Texas Historical Commission 2019, State Historic Preservation Office, US Census 2014, NPS 2016, TxDOT 2018

**Aerial Imagery:** USDA NAIP 2016





**Dallas to Houston  
High-Speed Rail Project  
Community and Cultural Resources  
Segment 2B, 3C  
Sheet 81 of 257**

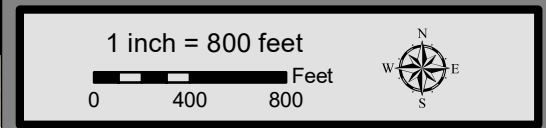
**Legend**

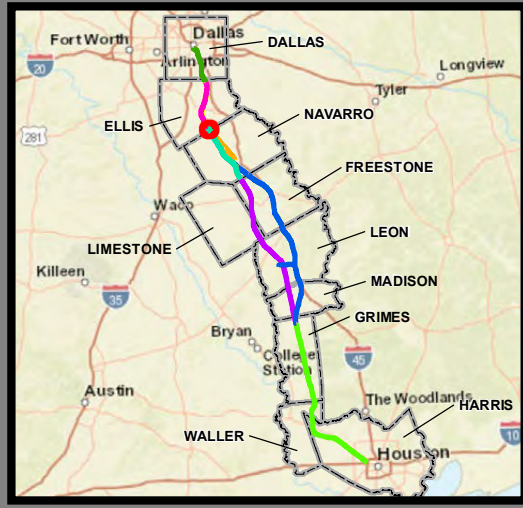
<b>Track Configuration</b>	<b>Impact Location</b>
— Viaduct	● Noise - Moderate
— Embankment	● Noise - Severe
— Cut	
<b>Limits of Disturbance</b>	<b>Historic Resources</b>
▭ Segment 1	● Cemetery
▭ Segment 2A	★ Historic Texas Cemetery
▭ Segment 2B	● NRHP Eligible
▭ Segment 3A	● NRHP Listed
▭ Segment 3B	● Official Texas Historic Marker
▭ Segment 3C	● Potentially NRHP Eligible
▭ Segment 4	● Registered Texas Historic Landmark
▭ Segment 5	● NRHP Eligible District
▲ Community Center	● NRHP Listed District
H Hospital	<b>Trails</b>
M Museum	— Existing
○ Place of Worship	— Proposed
★ Police Station	— On-Street
◆ Recreation Site	— Off-Street
🏫 School	— Approximate Location of El Camino Real de los Tejas National Historic Trail
▭ Cemetery Boundary	— Historic Resources Area of Potential Effects
▭ Park	▭ County Boundary
▭ Airstrip	

\*\*\*This Sheet only depicts Segments 2B & 3C; Segments 2A, 3A & 3B are also located in this same area and can be referenced on Sheets 27, 43 & 62.\*\*\*

**Data Sources:** NCTCOG 2018, H-GAC, TPWD 2018, City of Dallas 2018, USGS GNIS, Texas Historical Commission 2019, State Historic Preservation Office, US Census 2014, NPS 2016, TxDOT 2018

**Aerial Imagery:** USDA NAIP 2016





**Dallas to Houston  
High-Speed Rail Project  
Community and Cultural Resources  
Segment 3C  
Sheet 82 of 257**

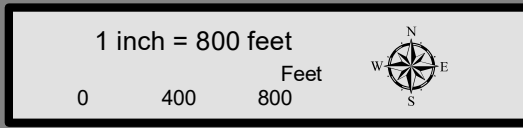
**Legend**

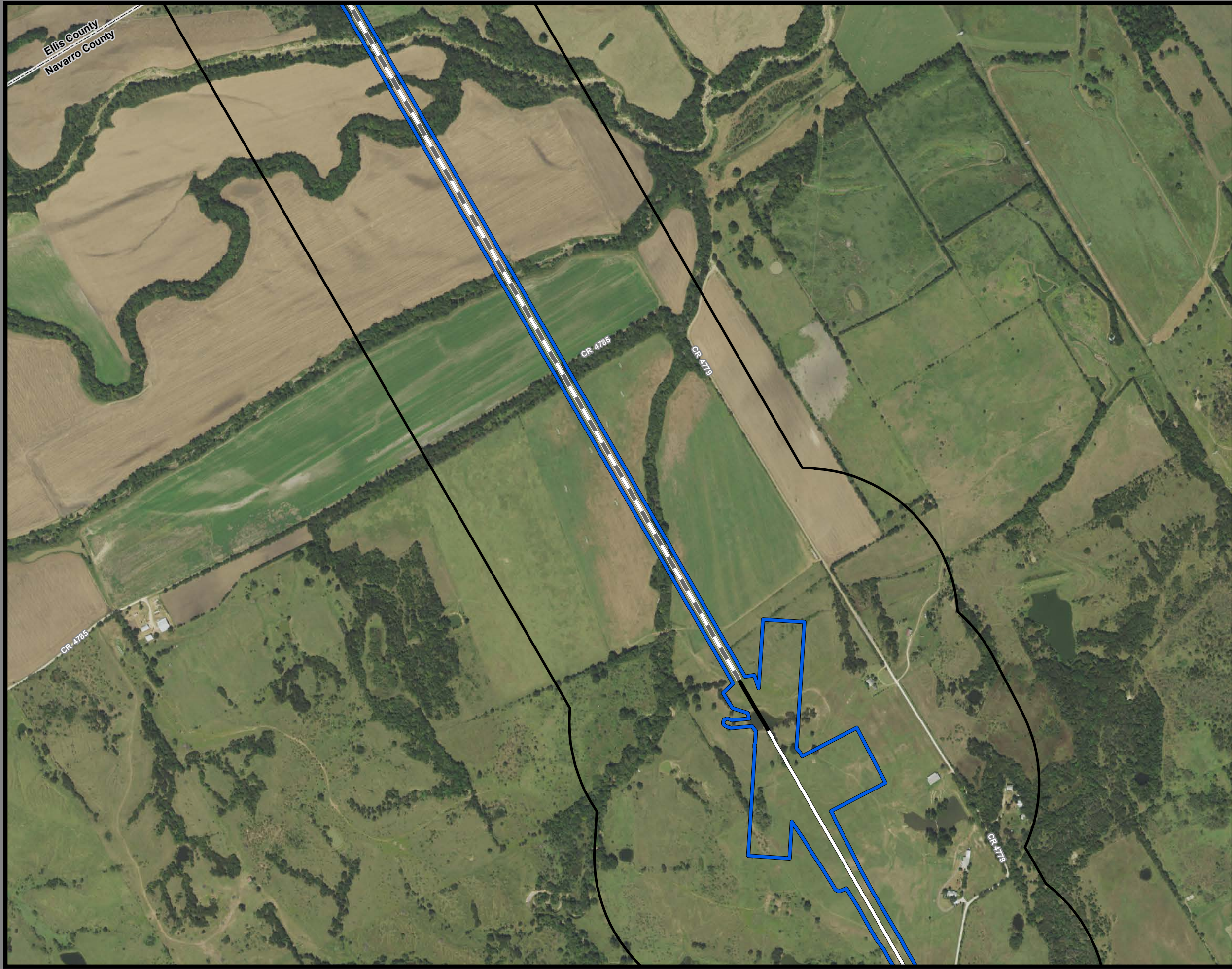
<b>Track Configuration</b>	<b>Impact Location</b>
— Viaduct	● Noise - Moderate
— Embankment	● Noise - Severe
— Cut	<b>Historic Resources</b>
<b>Limits of Disturbance</b>	● Cemetery
▭ Segment 1	★ Historic Texas Cemetery
▭ Segment 2A	● NRHP Eligible
▭ Segment 2B	● NRHP Listed
▭ Segment 3A	● Official Texas Historic Marker
▭ Segment 3B	● Potentially NRHP Eligible
▭ Segment 3C	● Registered Texas Historic Landmark
▭ Segment 4	▭ NRHP Eligible District
▭ Segment 5	▭ NRHP Listed District
▲ Community Center	<b>Trails</b>
H Hospital	— Existing
M Museum	— Proposed
○ Place of Worship	— On-Street
★ Police Station	— Off-Street
◆ Recreation Site	— Approximate Location of El Camino Real de los Tejas National Historic Trail
🏫 School	▭ Historic Resources Area of Potential Effects
▭ Cemetery Boundary	▭ County Boundary
▭ Park	
▭ Airstrip	

\*\*\*This Sheet only depicts Segment 3C; Segments 3A & 3B are also located in this same area and can be referenced on Sheets 44 & 63.\*\*\*

**Data Sources:** NCTCOG 2018, H-GAC, TPWD 2018, City of Dallas 2018, USGS GNIS, Texas Historical Commission 2019, State Historic Preservation Office, US Census 2014, NPS 2016, TxDOT 2018

**Aerial Imagery:** USDA NAIP 2016





**Dallas to Houston  
High-Speed Rail Project  
Community and Cultural Resources  
Segment 3C  
Sheet 83 of 257**

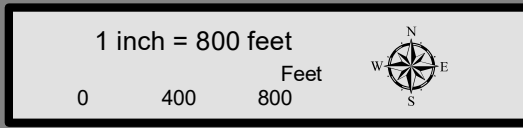
**Legend**

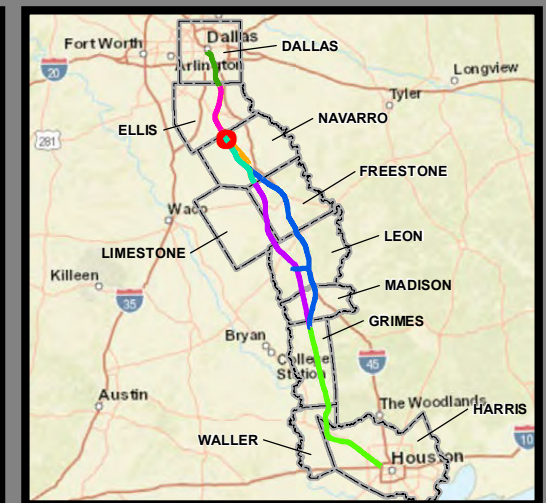
<b>Track Configuration</b>	<b>Impact Location</b>
— Viaduct	● Noise - Moderate
— Embankment	● Noise - Severe
— Cut	<b>Historic Resources</b>
<b>Limits of Disturbance</b>	● Cemetery
▭ Segment 1	★ Historic Texas Cemetery
▭ Segment 2A	● NRHP Eligible
▭ Segment 2B	● NRHP Listed
▭ Segment 3A	● Official Texas Historic Marker
▭ Segment 3B	● Potentially NRHP Eligible
▭ Segment 3C	● Registered Texas Historic Landmark
▭ Segment 4	▭ NRHP Eligible District
▭ Segment 5	▭ NRHP Listed District
▲ Community Center	<b>Trails</b>
H Hospital	— Existing
M Museum	— Proposed
○ Place of Worship	— On-Street
★ Police Station	— Off-Street
◆ Recreation Site	— Approximate Location of El Camino Real de los Tejas National Historic Trail
🏠 School	▭ Historic Resources Area of Potential Effects
▭ Cemetery Boundary	▭ County Boundary
▭ Park	
▭ Airstrip	

\*\*\*This Sheet only depicts Segment 3C; Segments 3A & 3B are also located in this same area and can be referenced on Sheets 45 & 64.\*\*\*

**Data Sources:** NCTCOG 2018, H-GAC, TPWD 2018, City of Dallas 2018, USGS GNIS, Texas Historical Commission 2019, State Historic Preservation Office, US Census 2014, NPS 2016, TxDOT 2018

**Aerial Imagery:** USDA NAIP 2016





**Dallas to Houston  
High-Speed Rail Project  
Community and Cultural Resources  
Segment 3C  
Sheet 84 of 257**

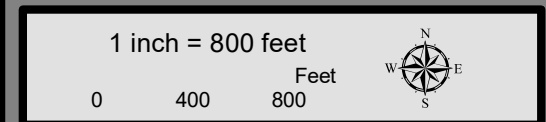
**Legend**

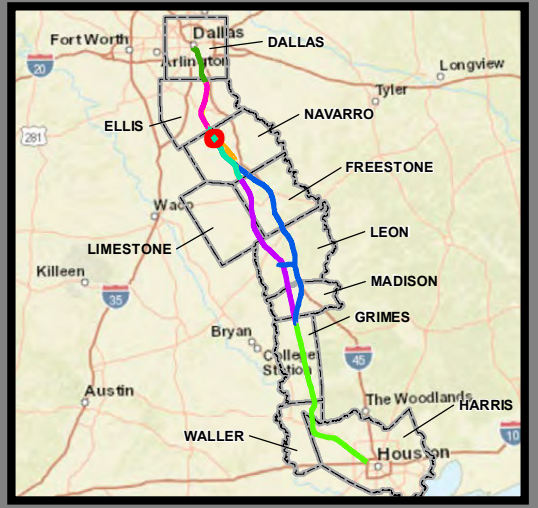
<b>Track Configuration</b>	<b>Impact Location</b>
— Viaduct	● Noise - Moderate
— Embankment	● Noise - Severe
— Cut	<b>Historic Resources</b>
<b>Limits of Disturbance</b>	● Cemetery
▭ Segment 1	★ Historic Texas Cemetery
▭ Segment 2A	● NRHP Eligible
▭ Segment 2B	● NRHP Listed
▭ Segment 3A	● Official Texas Historic Marker
▭ Segment 3B	● Potentially NRHP Eligible
▭ Segment 3C	● Registered Texas Historic Landmark
▭ Segment 4	▭ NRHP Eligible District
▭ Segment 5	▭ NRHP Listed District
▲ Community Center	<b>Trails</b>
H Hospital	— Existing
M Museum	— Proposed
○ Place of Worship	— On-Street
★ Police Station	— Off-Street
◆ Recreation Site	— Approximate Location of El Camino Real de los Tejas National Historic Trail
🏫 School	▭ Historic Resources Area of Potential Effects
▭ Cemetery Boundary	▭ County Boundary
▭ Park	
▭ Airstrip	

\*\*\*This Sheet only depicts Segment 3C; Segments 3A & 3B are also located in this same area and can be referenced on Sheets 46 & 65.\*\*\*

**Data Sources:** NCTCOG 2018, H-GAC, TPWD 2018, City of Dallas 2018, USGS GNIS, Texas Historical Commission 2019, State Historic Preservation Office, US Census 2014, NPS 2016, TxDOT 2018

**Aerial Imagery:** USDA NAIP 2016





**Dallas to Houston  
High-Speed Rail Project  
Community and Cultural Resources  
Segment 3C  
Sheet 85 of 257**

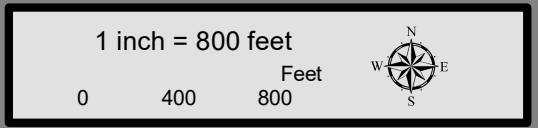
**Legend**

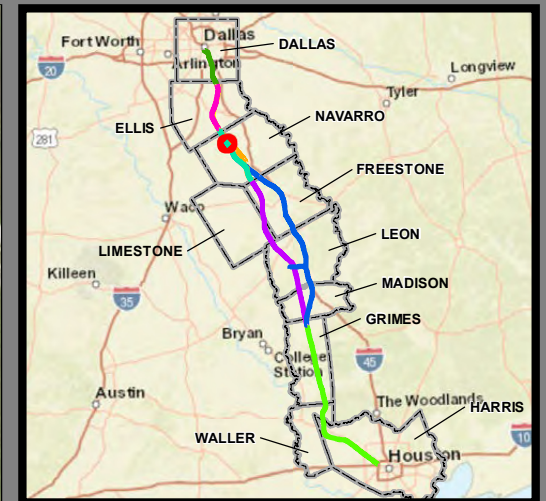
<b>Track Configuration</b>	<b>Impact Location</b>
— Viaduct	● Noise - Moderate
— Embankment	● Noise - Severe
— Cut	
<b>Limits of Disturbance</b>	<b>Historic Resources</b>
▭ Segment 1	● Cemetery
▭ Segment 2A	★ Historic Texas Cemetery
▭ Segment 2B	● NRHP Eligible
▭ Segment 3A	● NRHP Listed
▭ Segment 3B	● Official Texas Historic Marker
▭ Segment 3C	● Potentially NRHP Eligible
▭ Segment 4	● Registered Texas Historic Landmark
▭ Segment 5	● NRHP Eligible District
▲ Community Center	● NRHP Listed District
H Hospital	<b>Trails</b>
M Museum	— Existing
○ Place of Worship	— Proposed
★ Police Station	— On-Street
◆ Recreation Site	— Off-Street
🏫 School	— Approximate Location of El Camino Real de los Tejas National Historic Trail
▭ Cemetery Boundary	— Historic Resources
▭ Park	▭ Area of Potential Effects
▭ Airstrip	▭ County Boundary

\*\*\*This Sheet only depicts Segment 3C; Segments 3A & 3B are also located in this same area and can be referenced on Sheets 47 & 66.\*\*\*

**Data Sources:** NCTCOG 2018, H-GAC, TPWD 2018, City of Dallas 2018, USGS GNIS, Texas Historical Commission 2019, State Historic Preservation Office, US Census 2014, NPS 2016, TxDOT 2018

**Aerial Imagery:** USDA NAIP 2016





**Dallas to Houston  
High-Speed Rail Project  
Community and Cultural Resources  
Segment 3C  
Sheet 86 of 257**

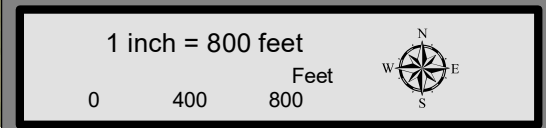
**Legend**

<b>Track Configuration</b>	<b>Impact Location</b>
— Viaduct	● Noise - Moderate
— Embankment	● Noise - Severe
— Cut	
<b>Limits of Disturbance</b>	<b>Historic Resources</b>
▭ Segment 1	● Cemetery
▭ Segment 2A	★ Historic Texas Cemetery
▭ Segment 2B	● NRHP Eligible
▭ Segment 3A	● NRHP Listed
▭ Segment 3B	● Official Texas Historic Marker
▭ Segment 3C	● Potentially NRHP Eligible
▭ Segment 4	● Registered Texas Historic Landmark
▭ Segment 5	● NRHP Eligible District
▲ Community Center	▭ NRHP Listed District
H Hospital	<b>Trails</b>
M Museum	— Existing
○ Place of Worship	— Proposed
★ Police Station	— On-Street
◆ Recreation Site	— Off-Street
🏫 School	— Approximate Location of El Camino Real de los Tejas National Historic Trail
▭ Cemetery Boundary	▭ Historic Resources Area of Potential Effects
▭ Park	▭ County Boundary
▭ Airstrip	

\*\*\*This Sheet only depicts Segment 3C; Segment 3A is also located in this same area and can be referenced on Sheet 48.\*\*\*

**Data Sources:** NCTCOG 2018, H-GAC, TPWD 2018, City of Dallas 2018, USGS GNIS, Texas Historical Commission 2019, State Historic Preservation Office, US Census 2014, NPS 2016, TxDOT 2018

**Aerial Imagery:** USDA NAIP 2016





**Dallas to Houston  
High-Speed Rail Project  
Community and Cultural Resources  
Segment 3C  
Sheet 87 of 257**

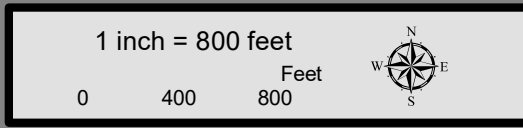
**Legend**

<b>Track Configuration</b>	<b>Impact Location</b>
— Viaduct	● Noise - Moderate
— Embankment	● Noise - Severe
— Cut	<b>Historic Resources</b>
<b>Limits of Disturbance</b>	● Cemetery
▭ Segment 1	★ Historic Texas Cemetery
▭ Segment 2A	● NRHP Eligible
▭ Segment 2B	● NRHP Listed
▭ Segment 3A	● Official Texas Historic Marker
▭ Segment 3B	● Potentially NRHP Eligible
▭ Segment 3C	● Registered Texas Historic Landmark
▭ Segment 4	▭ NRHP Eligible District
▭ Segment 5	▭ NRHP Listed District
▲ Community Center	<b>Trails</b>
H Hospital	— Existing
M Museum	— Proposed
○ Place of Worship	— On-Street
★ Police Station	— Off-Street
◆ Recreation Site	— Approximate Location of El Camino Real de los Tejas National Historic Trail
🏫 School	▭ Historic Resources Area of Potential Effects
▭ Cemetery Boundary	▭ County Boundary
▭ Park	
▭ Airstrip	

\*\*\*This Sheet only depicts Segment 3C; Segment 3A is also located in this same area and can be referenced on Sheet 49.\*\*\*

**Data Sources:** NCTCOG 2018, H-GAC, TPWD 2018, City of Dallas 2018, USGS GNIS, Texas Historical Commission 2019, State Historic Preservation Office, US Census 2014, NPS 2016, TxDOT 2018

**Aerial Imagery:** USDA NAIP 2016







**Dallas to Houston  
High-Speed Rail Project  
Community and Cultural Resources  
Segment 3C  
Sheet 88 of 257**

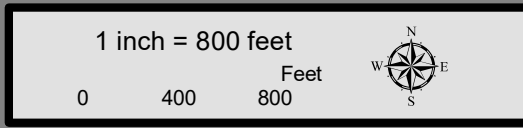
**Legend**

<b>Track Configuration</b>	<b>Impact Location</b>
— Viaduct	● Noise - Moderate
— Embankment	● Noise - Severe
— Cut	<b>Historic Resources</b>
<b>Limits of Disturbance</b>	● Cemetery
■ Segment 1	★ Historic Texas Cemetery
■ Segment 2A	● NRHP Eligible
■ Segment 2B	● NRHP Listed
■ Segment 3A	● Official Texas Historic Marker
■ Segment 3B	● Potentially NRHP Eligible
■ Segment 3C	● Registered Texas Historic Landmark
■ Segment 4	■ NRHP Eligible District
■ Segment 5	■ NRHP Listed District
▲ Community Center	<b>Trails</b>
H Hospital	— Existing
M Museum	— Proposed
○ Place of Worship	— On-Street
★ Police Station	— Off-Street
◆ Recreation Site	— Approximate Location of El Camino Real de los Tejas National Historic Trail
🏠 School	— Historic Resources Area of Potential Effects
■ Cemetery Boundary	— County Boundary
■ Park	
■ Airstrip	

\*\*\*This Sheet only depicts Segment 3C; Segment 3A is also located in this same area and can be referenced on Sheet 50.\*\*\*

**Data Sources:** NCTCOG 2018, H-GAC, TPWD 2018, City of Dallas 2018, USGS GNIS, Texas Historical Commission 2019, State Historic Preservation Office, US Census 2014, NPS 2016, TxDOT 2018

**Aerial Imagery:** USDA NAIP 2016





**Dallas to Houston  
High-Speed Rail Project  
Community and Cultural Resources  
Segment 3C  
Sheet 89 of 257**

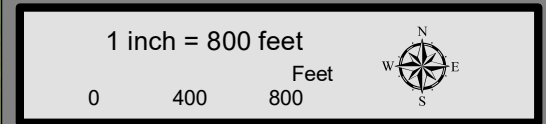
**Legend**

<b>Track Configuration</b>	<b>Impact Location</b>
— Viaduct	● Noise - Moderate
— Embankment	● Noise - Severe
— Cut	<b>Historic Resources</b>
<b>Limits of Disturbance</b>	● Cemetery
■ Segment 1	★ Historic Texas Cemetery
■ Segment 2A	● NRHP Eligible
■ Segment 2B	● NRHP Listed
■ Segment 3A	● Official Texas Historic Marker
■ Segment 3B	● Potentially NRHP Eligible
■ Segment 3C	● Registered Texas Historic Landmark
■ Segment 4	■ NRHP Eligible District
■ Segment 5	■ NRHP Listed District
▲ Community Center	<b>Trails</b>
Ⓜ Hospital	— Existing
Ⓜ Museum	— Proposed
Ⓜ Place of Worship	— On-Street
★ Police Station	— Off-Street
◆ Recreation Site	— Approximate Location of El Camino Real de los Tejas National Historic Trail
🏫 School	— Historic Resources Area of Potential Effects
■ Cemetery Boundary	— County Boundary
■ Park	
■ Airstrip	

\*\*\*This Sheet only depicts Segment 3C; Segment 3A is also located in this same area and can be referenced on Sheet 51.\*\*\*

**Data Sources:** NCTCOG 2018, H-GAC, TPWD 2018, City of Dallas 2018, USGS GNIS, Texas Historical Commission 2019, State Historic Preservation Office, US Census 2014, NPS 2016, TxDOT 2018

**Aerial Imagery:** USDA NAIP 2016





**Dallas to Houston  
High-Speed Rail Project  
Community and Cultural Resources  
Segment 3C  
Sheet 90 of 257**

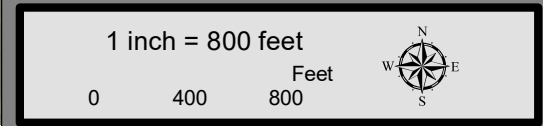
**Legend**

<b>Track Configuration</b>	<b>Impact Location</b>
— Viaduct	● Noise - Moderate
— Embankment	● Noise - Severe
— Cut	
<b>Limits of Disturbance</b>	<b>Historic Resources</b>
▭ Segment 1	● Cemetery
▭ Segment 2A	★ Historic Texas Cemetery
▭ Segment 2B	● NRHP Eligible
▭ Segment 3A	● NRHP Listed
▭ Segment 3B	● Official Texas Historic Marker
▭ Segment 3C	● Potentially NRHP Eligible
▭ Segment 4	● Registered Texas Historic Landmark
▭ Segment 5	● NRHP Eligible District
▲ Community Center	● NRHP Listed District
H Hospital	<b>Trails</b>
M Museum	— Existing
○ Place of Worship	— Proposed
★ Police Station	— On-Street
◆ Recreation Site	— Off-Street
🏫 School	— Approximate Location of El Camino Real de los Tejas National Historic Trail
▭ Cemetery Boundary	— Historic Resources
▭ Park	▭ Area of Potential Effects
▭ Airstrip	▭ County Boundary

\*\*\*This Sheet only depicts Segment 3C; Segment 3A is also located in this same area and can be referenced on Sheet 52.\*\*\*

**Data Sources:** NCTCOG 2018, H-GAC, TPWD 2018, City of Dallas 2018, USGS GNIS, Texas Historical Commission 2019, State Historic Preservation Office, US Census 2014, NPS 2016, TxDOT 2018

**Aerial Imagery:** USDA NAIP 2016





**Dallas to Houston  
High-Speed Rail Project  
Community and Cultural Resources  
Segment 3C  
Sheet 91 of 257**

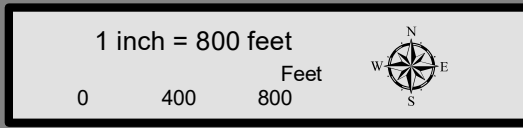
**Legend**

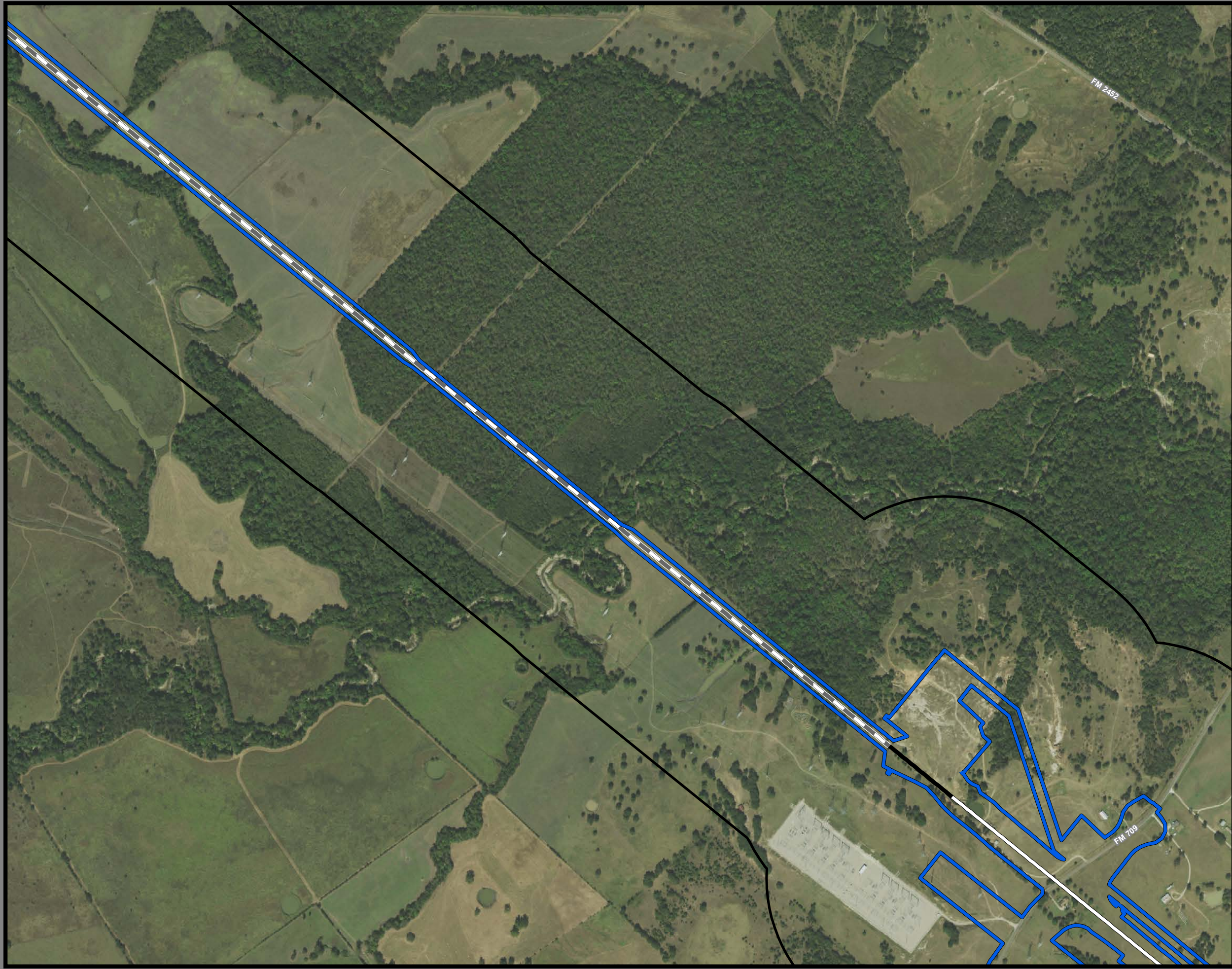
<b>Track Configuration</b>	<b>Impact Location</b>
— Viaduct	● Noise - Moderate
— Embankment	● Noise - Severe
— Cut	<b>Historic Resources</b>
<b>Limits of Disturbance</b>	● Cemetery
■ Segment 1	★ Historic Texas Cemetery
■ Segment 2A	● NRHP Eligible
■ Segment 2B	● NRHP Listed
■ Segment 3A	● Official Texas Historic Marker
■ Segment 3B	● Potentially NRHP Eligible
■ Segment 3C	● Registered Texas Historic Landmark
■ Segment 4	■ NRHP Eligible District
■ Segment 5	■ NRHP Listed District
▲ Community Center	<b>Trails</b>
H Hospital	— Existing
M Museum	— Proposed
○ Place of Worship	— On-Street
★ Police Station	— Off-Street
◆ Recreation Site	— Approximate Location of El Camino Real de los Tejas National Historic Trail
🏠 School	— Historic Resources Area of Potential Effects
■ Cemetery Boundary	— County Boundary
■ Park	
■ Airstrip	

\*\*\*This Sheet only depicts Segment 3C; Segment 3A is also located in this same area and can be referenced on Sheet 53.\*\*\*

**Data Sources:** NCTCOG 2018, H-GAC, TPWD 2018, City of Dallas 2018, USGS GNIS, Texas Historical Commission 2019, State Historic Preservation Office, US Census 2014, NPS 2016, TxDOT 2018

**Aerial Imagery:** USDA NAIP 2016





**Dallas to Houston  
High-Speed Rail Project  
Community and Cultural Resources  
Segment 3C  
Sheet 92 of 257**

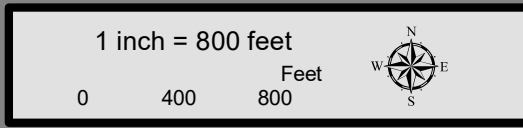
**Legend**

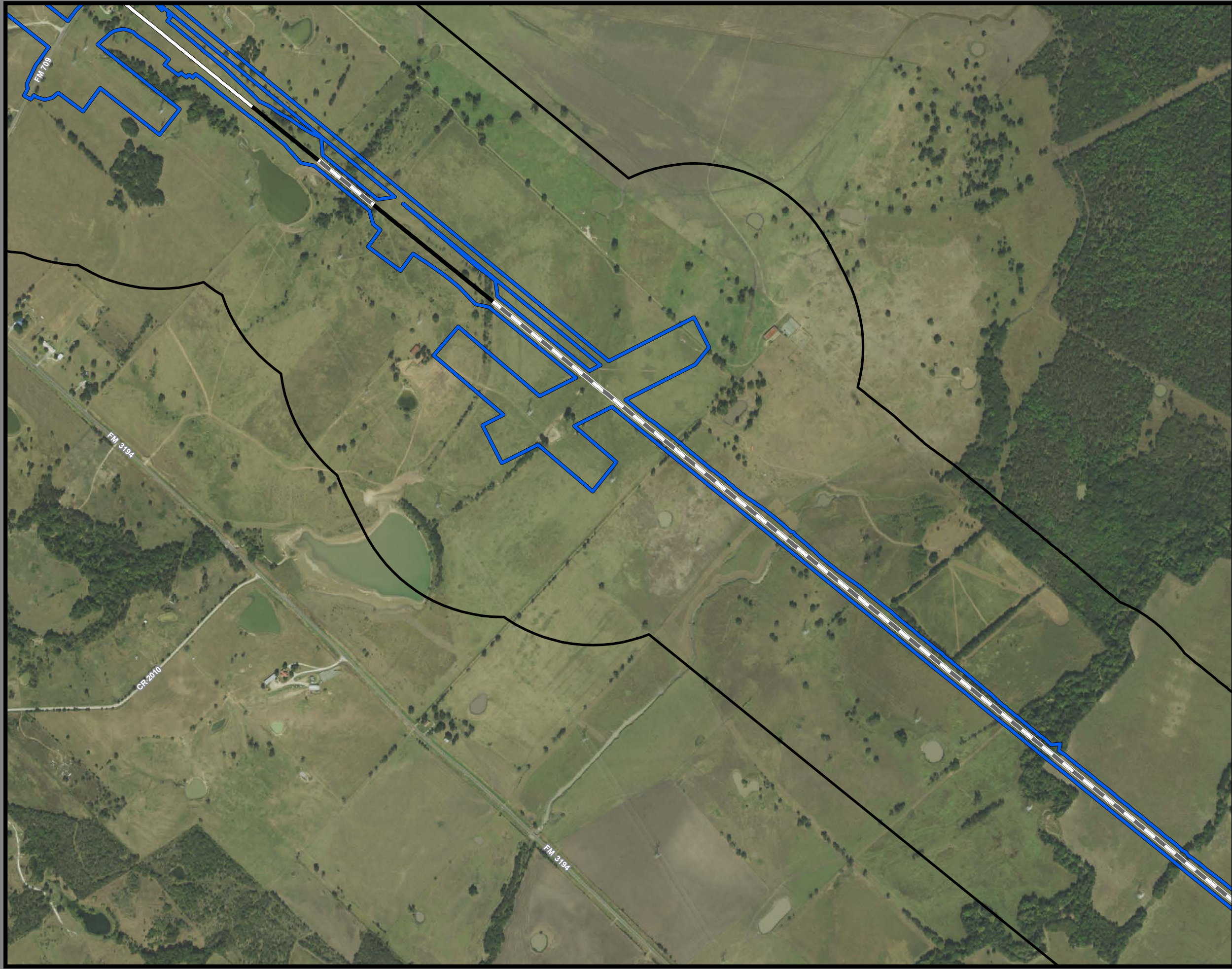
<b>Track Configuration</b>	<b>Impact Location</b>
— Viaduct	● Noise - Moderate
— Embankment	● Noise - Severe
— Cut	<b>Historic Resources</b>
<b>Limits of Disturbance</b>	● Cemetery
▭ Segment 1	★ Historic Texas Cemetery
▭ Segment 2A	● NRHP Eligible
▭ Segment 2B	● NRHP Listed
▭ Segment 3A	● Official Texas Historic Marker
▭ Segment 3B	● Potentially NRHP Eligible
▭ Segment 3C	● Registered Texas Historic Landmark
▭ Segment 4	▭ NRHP Eligible District
▭ Segment 5	▭ NRHP Listed District
▲ Community Center	<b>Trails</b>
H Hospital	— Existing
M Museum	— Proposed
○ Place of Worship	— On-Street
★ Police Station	— Off-Street
◆ Recreation Site	— Approximate Location of El Camino Real de los Tejas National Historic Trail
🏫 School	▭ Historic Resources Area of Potential Effects
▭ Cemetery Boundary	▭ County Boundary
▭ Park	
▭ Airstrip	

\*\*\*This Sheet only depicts Segment 3C; Segment 3A is also located in this same area and can be referenced on Sheet 54.\*\*\*

**Data Sources:** NCTCOG 2018, H-GAC, TPWD 2018, City of Dallas 2018, USGS GNIS, Texas Historical Commission 2019, State Historic Preservation Office, US Census 2014, NPS 2016, TxDOT 2018

**Aerial Imagery:** USDA NAIP 2016





**Dallas to Houston  
High-Speed Rail Project  
Community and Cultural Resources  
Segment 3C  
Sheet 93 of 257**

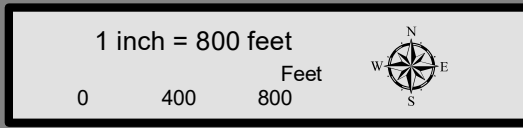
**Legend**

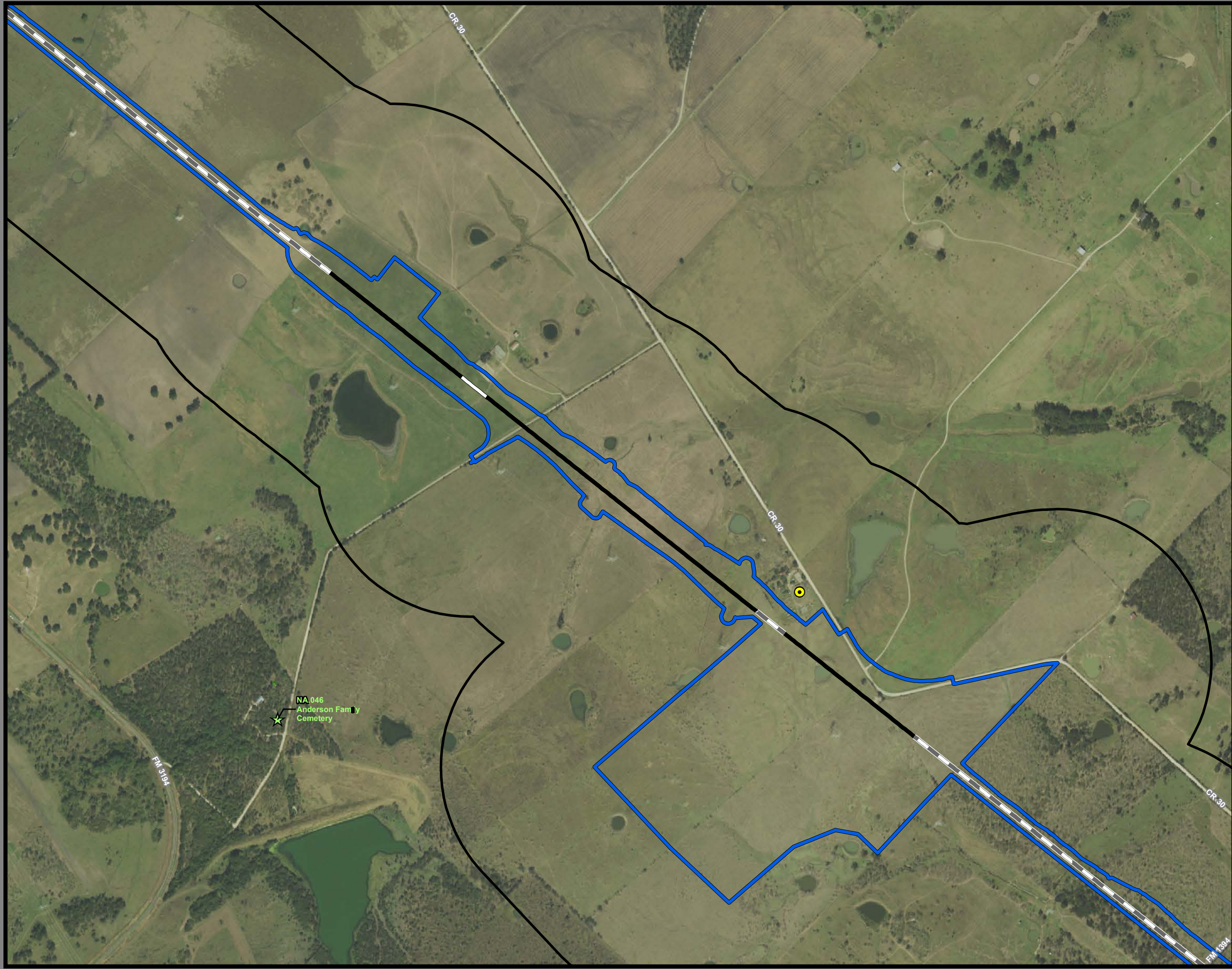
<b>Track Configuration</b>	<b>Impact Location</b>
— Viaduct	● Noise - Moderate
— Embankment	● Noise - Severe
— Cut	<b>Historic Resources</b>
<b>Limits of Disturbance</b>	● Cemetery
■ Segment 1	★ Historic Texas Cemetery
■ Segment 2A	● NRHP Eligible
■ Segment 2B	● NRHP Listed
■ Segment 3A	● Official Texas Historic Marker
■ Segment 3B	● Potentially NRHP Eligible
■ Segment 3C	● Registered Texas Historic Landmark
■ Segment 4	■ NRHP Eligible District
■ Segment 5	■ NRHP Listed District
▲ Community Center	<b>Trails</b>
H Hospital	— Existing
M Museum	— Proposed
○ Place of Worship	— On-Street
★ Police Station	— Off-Street
◆ Recreation Site	— Approximate Location of El Camino Real de los Tejas National Historic Trail
🏠 School	— Historic Resources
■ Cemetery Boundary	— Area of Potential Effects
■ Park	— County Boundary
■ Airstrip	

\*\*\*This Sheet only depicts Segment 3C; Segment 3A is also located in this same area and can be referenced on Sheet 55.\*\*\*

**Data Sources:** NCTCOG 2018, H-GAC, TPWD 2018, City of Dallas 2018, USGS GNIS, Texas Historical Commission 2019, State Historic Preservation Office, US Census 2014, NPS 2016, TxDOT 2018

**Aerial Imagery:** USDA NAIP 2016





**Dallas to Houston  
High-Speed Rail Project  
Community and Cultural Resources  
Segment 3C  
Sheet 94 of 257**

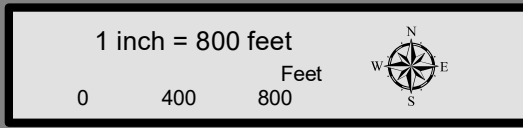
**Legend**

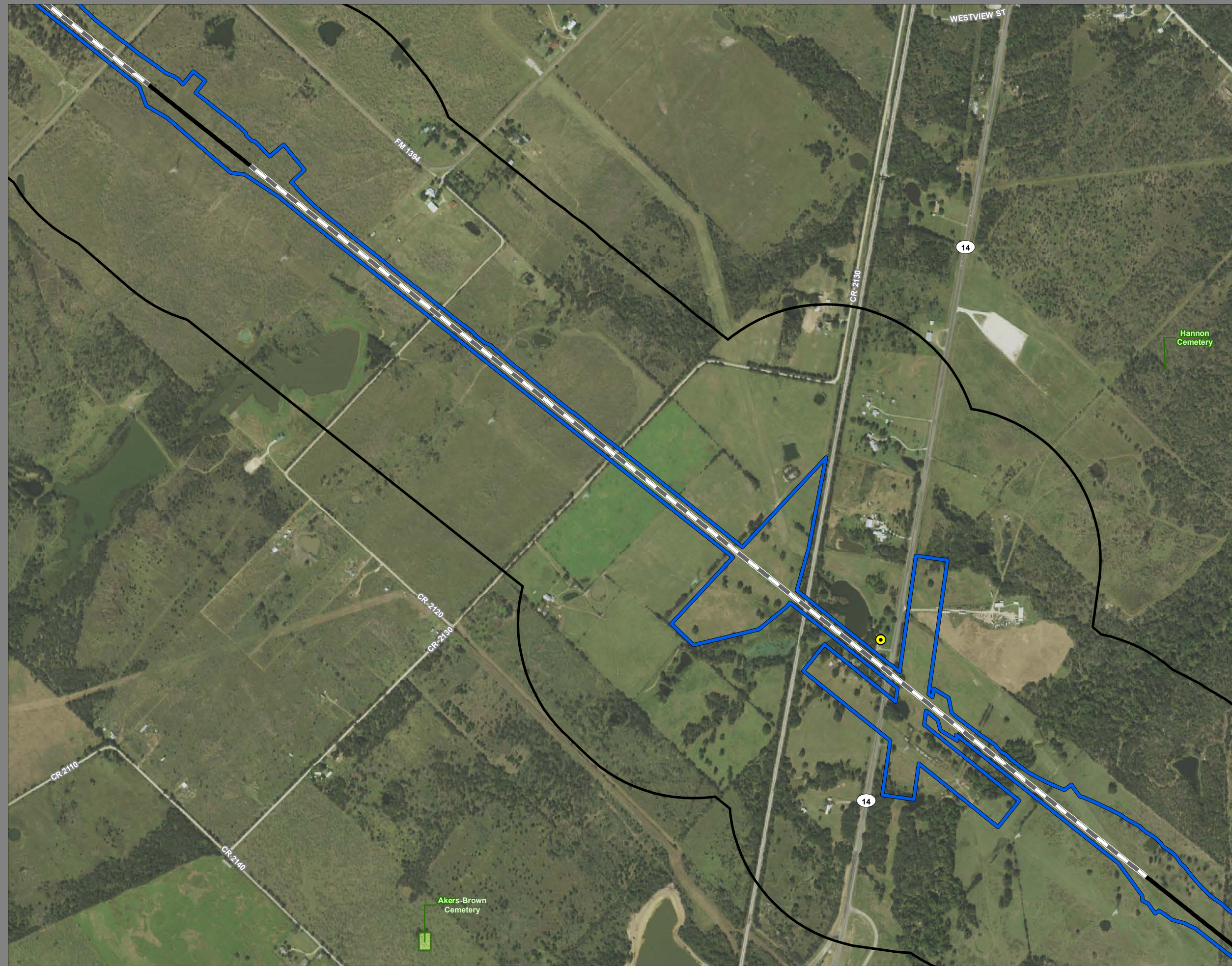
<b>Track Configuration</b>	<b>Impact Location</b>
— Viaduct	● Noise - Moderate
— Embankment	● Noise - Severe
— Cut	<b>Historic Resources</b>
<b>Limits of Disturbance</b>	● Cemetery
▭ Segment 1	★ Historic Texas Cemetery
▭ Segment 2A	● NRHP Eligible
▭ Segment 2B	● NRHP Listed
▭ Segment 3A	● Official Texas Historic Marker
▭ Segment 3B	● Potentially NRHP Eligible
▭ Segment 3C	● Registered Texas Historic Landmark
▭ Segment 4	▭ NRHP Eligible District
▭ Segment 5	▭ NRHP Listed District
▲ Community Center	<b>Trails</b>
H Hospital	— Existing
M Museum	— Proposed
○ Place of Worship	— On-Street
★ Police Station	— Off-Street
◆ Recreation Site	— Approximate Location of El Camino Real de los Tejas National Historic Trail
🏫 School	▭ Historic Resources Area of Potential Effects
▭ Cemetery Boundary	▭ County Boundary
▭ Park	
▭ Airstrip	

\*\*\*This Sheet only depicts Segment 3C; Segments 3A & 3B are also located in this same area and can be referenced on Sheets 56 & 75.\*\*\*

**Data Sources:** NCTCOG 2018, H-GAC, TPWD 2018, City of Dallas 2018, USGS GNIS, Texas Historical Commission 2019, State Historic Preservation Office, US Census 2014, NPS 2016, TxDOT 2018

**Aerial Imagery:** USDA NAIP 2016





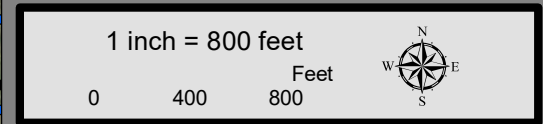
**Dallas to Houston  
High-Speed Rail Project  
Community and Cultural Resources  
Segment 3C  
Sheet 95 of 257**

**Legend**

<b>Track Configuration</b>	<b>Impact Location</b>
— Viaduct	● Noise - Moderate
— Embankment	● Noise - Severe
— Cut	<b>Historic Resources</b>
<b>Limits of Disturbance</b>	● Cemetery
▭ Segment 1	★ Historic Texas Cemetery
▭ Segment 2A	● NRHP Eligible
▭ Segment 2B	● NRHP Listed
▭ Segment 3A	● Official Texas Historic Marker
▭ Segment 3B	● Potentially NRHP Eligible
▭ Segment 3C	● Registered Texas Historic Landmark
▭ Segment 4	▭ NRHP Eligible District
▭ Segment 5	▭ NRHP Listed District
▲ Community Center	<b>Trails</b>
H Hospital	— Existing
M Museum	— Proposed
○ Place of Worship	— On-Street
★ Police Station	— Off-Street
◆ Recreation Site	— Approximate Location of El Camino Real de los Tejas National Historic Trail
🏫 School	▭ Historic Resources Area of Potential Effects
▭ Cemetery Boundary	▭ County Boundary
▭ Park	
▭ Airstrip	

**Data Sources:** NCTCOG 2018, H-GAC, TPWD 2018, City of Dallas 2018, USGS GNIS, Texas Historical Commission 2019, State Historic Preservation Office, US Census 2014, NPS 2016, TxDOT 2018

**Aerial Imagery:** USDA NAIP 2016







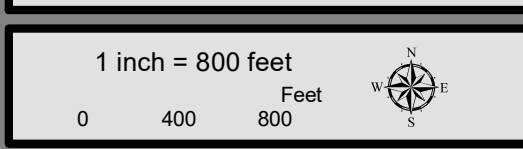
**Dallas to Houston  
High-Speed Rail Project  
Community and Cultural Resources  
Segment 3C  
Sheet 96 of 257**

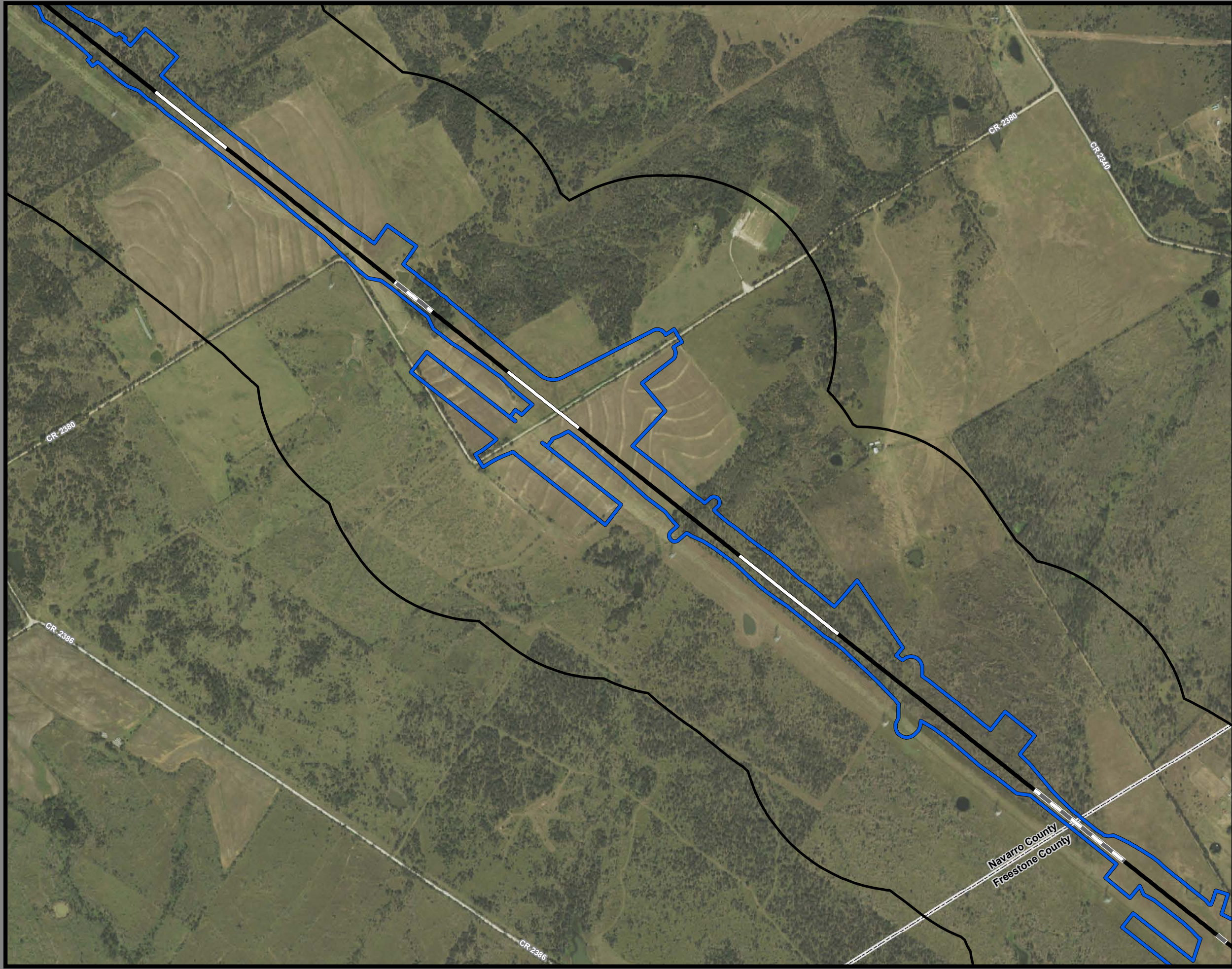
**Legend**

<b>Track Configuration</b>	<b>Impact Location</b>
— Viaduct	● Noise - Moderate
— Embankment	● Noise - Severe
— Cut	
<b>Limits of Disturbance</b>	<b>Historic Resources</b>
▭ Segment 1	● Cemetery
▭ Segment 2A	★ Historic Texas Cemetery
▭ Segment 2B	● NRHP Eligible
▭ Segment 3A	● NRHP Listed
▭ Segment 3B	● Official Texas Historic Marker
▭ Segment 3C	● Potentially NRHP Eligible
▭ Segment 4	● Registered Texas Historic Landmark
▭ Segment 5	● NRHP Eligible District
▲ Community Center	● NRHP Listed District
H Hospital	<b>Trails</b>
M Museum	— Existing
○ Place of Worship	— Proposed
★ Police Station	— On-Street
◆ Recreation Site	— Off-Street
🏫 School	— Approximate Location of El Camino Real de los Tejas National Historic Trail
▭ Cemetery Boundary	— Historic Resources Area of Potential Effects
▭ Park	▭ County Boundary
▭ Airstrip	

**Data Sources:** NCTCOG 2018, H-GAC, TPWD 2018, City of Dallas 2018, USGS GNIS, Texas Historical Commission 2019, State Historic Preservation Office, US Census 2014, NPS 2016, TxDOT 2018

**Aerial Imagery:** USDA NAIP 2016





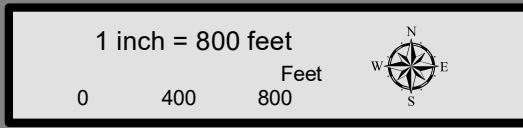
**Dallas to Houston  
High-Speed Rail Project  
Community and Cultural Resources  
Segment 3C  
Sheet 97 of 257**

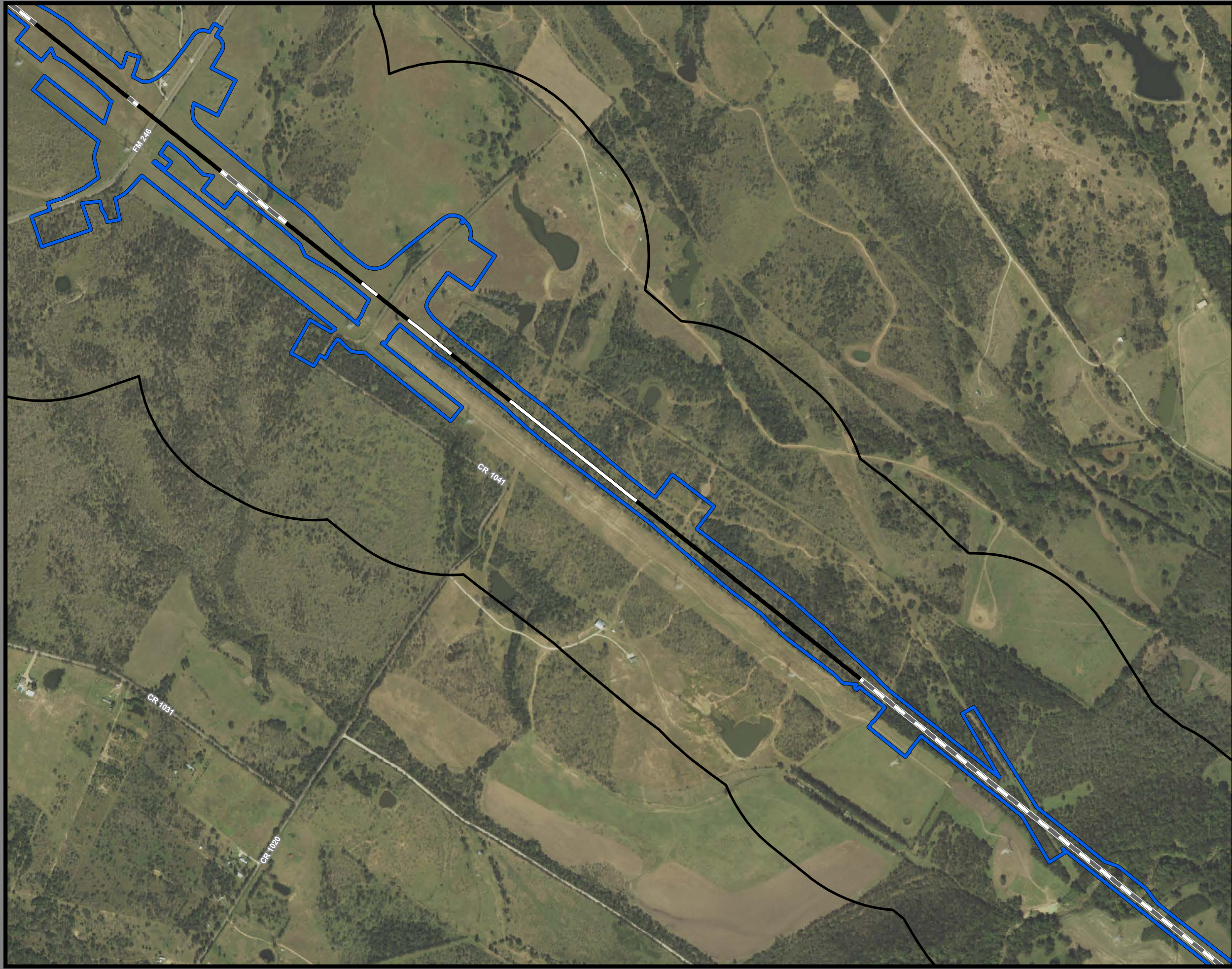
**Legend**

<b>Track Configuration</b>	<b>Impact Location</b>
— Viaduct	● Noise - Moderate
— Embankment	● Noise - Severe
— Cut	
<b>Limits of Disturbance</b>	<b>Historic Resources</b>
▭ Segment 1	● Cemetery
▭ Segment 2A	★ Historic Texas Cemetery
▭ Segment 2B	● NRHP Eligible
▭ Segment 3A	● NRHP Listed
▭ Segment 3B	● Official Texas Historic Marker
▭ Segment 3C	● Potentially NRHP Eligible
▭ Segment 4	● Registered Texas Historic Landmark
▭ Segment 5	▭ NRHP Eligible District
▲ Community Center	▭ NRHP Listed District
H Hospital	<b>Trails</b>
□ Museum	— Existing
○ Place of Worship	— Proposed
★ Police Station	— On-Street
◆ Recreation Site	— Off-Street
🏫 School	— Approximate Location of El Camino Real de los Tejas National Historic Trail
▭ Cemetery Boundary	▭ Historic Resources Area of Potential Effects
▭ Park	▭ County Boundary
▭ Airstrip	

**Data Sources:** NCTCOG 2018, H-GAC, TPWD 2018, City of Dallas 2018, USGS GNIS, Texas Historical Commission 2019, State Historic Preservation Office, US Census 2014, NPS 2016, TxDOT 2018

**Aerial Imagery:** USDA NAIP 2016





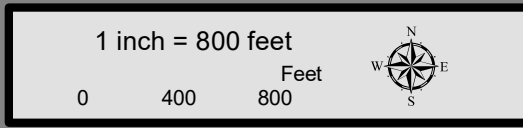
**Dallas to Houston  
High-Speed Rail Project  
Community and Cultural Resources  
Segment 3C  
Sheet 98 of 257**

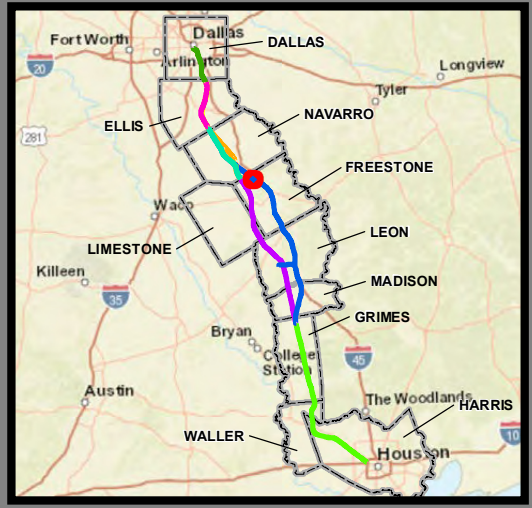
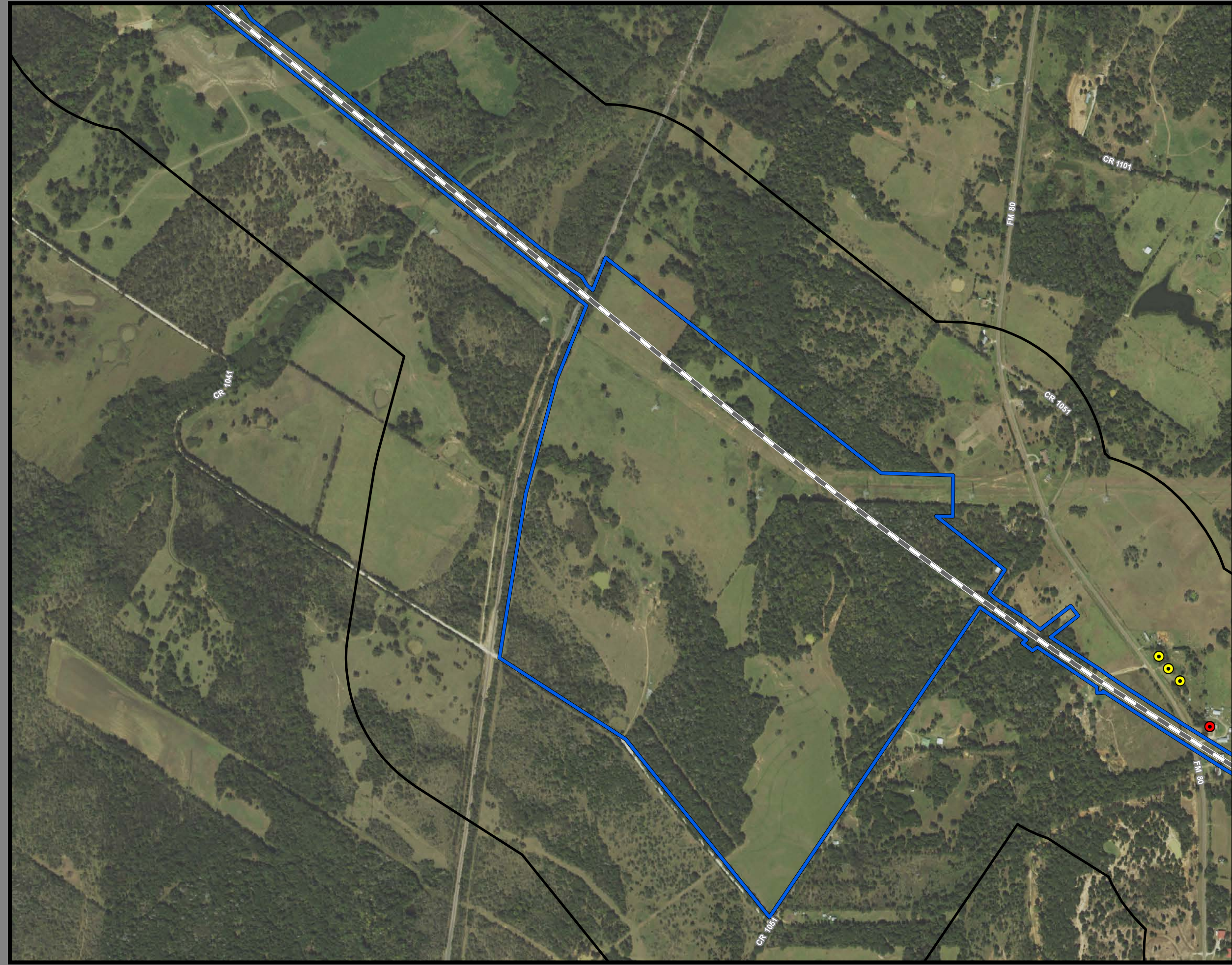
**Legend**

<b>Track Configuration</b>	<b>Impact Location</b>
— Viaduct	● Noise - Moderate
— Embankment	● Noise - Severe
— Cut	<b>Historic Resources</b>
<b>Limits of Disturbance</b>	● Cemetery
▭ Segment 1	★ Historic Texas Cemetery
▭ Segment 2A	● NRHP Eligible
▭ Segment 2B	● NRHP Listed
▭ Segment 3A	● Official Texas Historic Marker
▭ Segment 3B	● Potentially NRHP Eligible
▭ Segment 3C	● Registered Texas Historic Landmark
▭ Segment 4	▭ NRHP Eligible District
▭ Segment 5	▭ NRHP Listed District
▲ Community Center	<b>Trails</b>
⊠ Hospital	— Existing
⊠ Museum	— Proposed
○ Place of Worship	— On-Street
★ Police Station	— Off-Street
◆ Recreation Site	— Approximate Location of El Camino Real de los Tejas National Historic Trail
⚑ School	▭ Historic Resources Area of Potential Effects
▭ Cemetery Boundary	▭ County Boundary
▭ Park	
▭ Airstrip	

**Data Sources:** NCTCOG 2018, H-GAC, TPWD 2018, City of Dallas 2018, USGS GNIS, Texas Historical Commission 2019, State Historic Preservation Office, US Census 2014, NPS 2016, TxDOT 2018

**Aerial Imagery:** USDA NAIP 2016





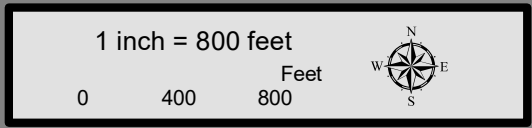
**Dallas to Houston  
High-Speed Rail Project  
Community and Cultural Resources  
Segment 3C  
Sheet 99 of 257**

**Legend**

<b>Track Configuration</b>	<b>Impact Location</b>
— Viaduct	● Noise - Moderate
— Embankment	● Noise - Severe
— Cut	<b>Historic Resources</b>
<b>Limits of Disturbance</b>	● Cemetery
▭ Segment 1	★ Historic Texas Cemetery
▭ Segment 2A	● NRHP Eligible
▭ Segment 2B	● NRHP Listed
▭ Segment 3A	● Official Texas Historic Marker
▭ Segment 3B	● Potentially NRHP Eligible
▭ Segment 3C	● Registered Texas Historic Landmark
▭ Segment 4	▭ NRHP Eligible District
▭ Segment 5	▭ NRHP Listed District
▲ Community Center	<b>Trails</b>
H Hospital	— Existing
M Museum	— Proposed
○ Place of Worship	— On-Street
★ Police Station	— Off-Street
◆ Recreation Site	— Approximate Location of El Camino Real de los Tejas National Historic Trail
🏠 School	▭ Historic Resources Area of Potential Effects
▭ Cemetery Boundary	▭ County Boundary
▭ Park	
▭ Airstrip	

**Data Sources:** NCTCOG 2018, H-GAC, TPWD 2018, City of Dallas 2018, USGS GNIS, Texas Historical Commission 2019, State Historic Preservation Office, US Census 2014, NPS 2016, TxDOT 2018

**Aerial Imagery:** USDA NAIP 2016





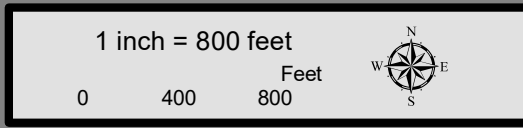
**Dallas to Houston  
High-Speed Rail Project  
Community and Cultural Resources  
Segment 3C  
Sheet 100 of 257**

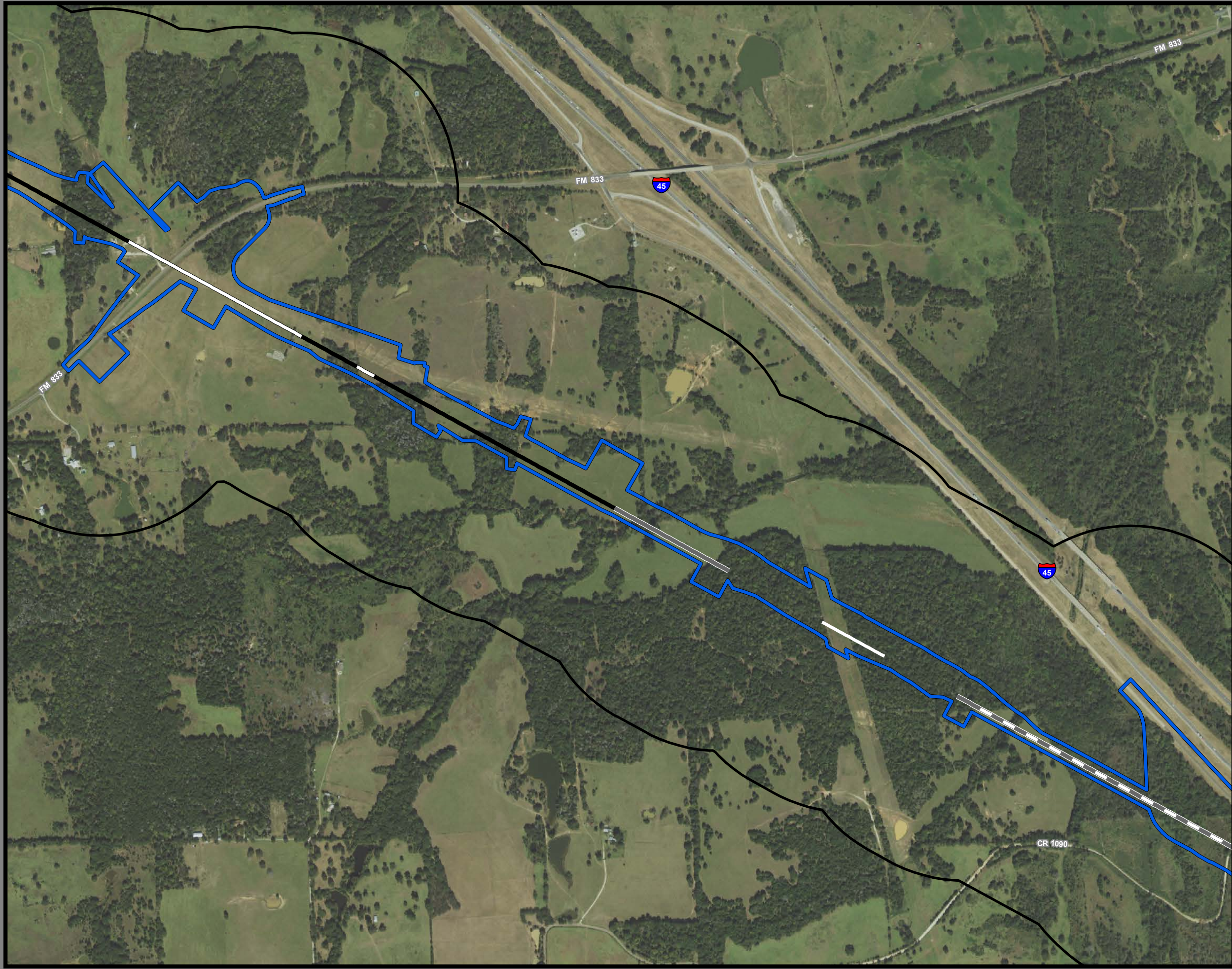
**Legend**

<b>Track Configuration</b>	<b>Impact Location</b>
— Viaduct	● Noise - Moderate
— Embankment	● Noise - Severe
— Cut	<b>Historic Resources</b>
<b>Limits of Disturbance</b>	● Cemetery
▭ Segment 1	★ Historic Texas Cemetery
▭ Segment 2A	● NRHP Eligible
▭ Segment 2B	● NRHP Listed
▭ Segment 3A	● Official Texas Historic Marker
▭ Segment 3B	● Potentially NRHP Eligible
▭ Segment 3C	● Registered Texas Historic Landmark
▭ Segment 4	● NRHP Eligible District
▭ Segment 5	● NRHP Listed District
▲ Community Center	<b>Trails</b>
H Hospital	— Existing
M Museum	— Proposed
○ Place of Worship	— On-Street
★ Police Station	— Off-Street
◆ Recreation Site	— Approximate Location of El Camino Real de los Tejas National Historic Trail
🏠 School	— Historic Resources Area of Potential Effects
▭ Cemetery Boundary	▭ County Boundary
▭ Park	
▭ Airstrip	

**Data Sources:** NCTCOG 2018, H-GAC, TPWD 2018, City of Dallas 2018, USGS GNIS, Texas Historical Commission 2019, State Historic Preservation Office, US Census 2014, NPS 2016, TxDOT 2018

**Aerial Imagery:** USDA NAIP 2016





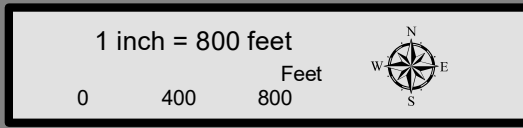
**Dallas to Houston  
High-Speed Rail Project  
Community and Cultural Resources  
Segment 3C  
Sheet 101 of 257**

**Legend**

<b>Track Configuration</b>	<b>Impact Location</b>
— Viaduct	● Noise - Moderate
— Embankment	● Noise - Severe
— Cut	
<b>Limits of Disturbance</b>	<b>Historic Resources</b>
▭ Segment 1	● Cemetery
▭ Segment 2A	★ Historic Texas Cemetery
▭ Segment 2B	● NRHP Eligible
▭ Segment 3A	● NRHP Listed
▭ Segment 3B	● Official Texas Historic Marker
▭ Segment 3C	● Potentially NRHP Eligible
▭ Segment 4	● Registered Texas Historic Landmark
▭ Segment 5	● NRHP Eligible District
▲ Community Center	● NRHP Listed District
H Hospital	<b>Trails</b>
M Museum	— Existing
⊙ Place of Worship	— Proposed
★ Police Station	— On-Street
◆ Recreation Site	— Off-Street
🏫 School	— Approximate Location of El Camino Real de los Tejas National Historic Trail
▭ Cemetery Boundary	— Historic Resources Area of Potential Effects
▭ Park	▭ County Boundary
▭ Airstrip	

**Data Sources:** NCTCOG 2018, H-GAC, TPWD 2018, City of Dallas 2018, USGS GNIS, Texas Historical Commission 2019, State Historic Preservation Office, US Census 2014, NPS 2016, TxDOT 2018

**Aerial Imagery:** USDA NAIP 2016





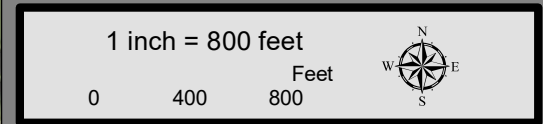
**Dallas to Houston  
High-Speed Rail Project  
Community and Cultural Resources  
Segment 3C  
Sheet 102 of 257**

**Legend**

<b>Track Configuration</b>	<b>Impact Location</b>
— Viaduct	● Noise - Moderate
— Embankment	● Noise - Severe
— Cut	<b>Historic Resources</b>
<b>Limits of Disturbance</b>	● Cemetery
▭ Segment 1	★ Historic Texas Cemetery
▭ Segment 2A	● NRHP Eligible
▭ Segment 2B	● NRHP Listed
▭ Segment 3A	● Official Texas Historic Marker
▭ Segment 3B	● Potentially NRHP Eligible
▭ Segment 3C	● Registered Texas Historic Landmark
▭ Segment 4	▭ NRHP Eligible District
▭ Segment 5	▭ NRHP Listed District
▲ Community Center	<b>Trails</b>
H Hospital	— Existing
M Museum	— Proposed
○ Place of Worship	— On-Street
★ Police Station	— Off-Street
◆ Recreation Site	— Approximate Location of El Camino Real de los Tejas National Historic Trail
🏫 School	▭ Historic Resources Area of Potential Effects
▭ Cemetery Boundary	▭ County Boundary
▭ Park	
▭ Airstrip	

**Data Sources:** NCTCOG 2018, H-GAC, TPWD 2018, City of Dallas 2018, USGS GNIS, Texas Historical Commission 2019, State Historic Preservation Office, US Census 2014, NPS 2016, TxDOT 2018

**Aerial Imagery:** USDA NAIP 2016





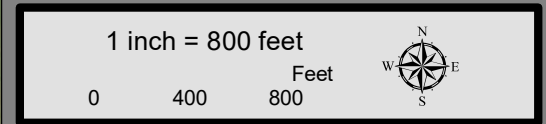
**Dallas to Houston  
High-Speed Rail Project  
Community and Cultural Resources  
Segment 3C  
Sheet 103 of 257**

**Legend**

<b>Track Configuration</b>	<b>Impact Location</b>
— Viaduct	● Noise - Moderate
— Embankment	● Noise - Severe
— Cut	<b>Historic Resources</b>
<b>Limits of Disturbance</b>	● Cemetery
■ Segment 1	★ Historic Texas Cemetery
■ Segment 2A	● NRHP Eligible
■ Segment 2B	● NRHP Listed
■ Segment 3A	● Official Texas Historic Marker
■ Segment 3B	● Potentially NRHP Eligible
■ Segment 3C	● Registered Texas Historic Landmark
■ Segment 4	■ NRHP Eligible District
■ Segment 5	■ NRHP Listed District
▲ Community Center	<b>Trails</b>
H Hospital	— Existing
M Museum	— Proposed
○ Place of Worship	— On-Street
★ Police Station	— Off-Street
◆ Recreation Site	— Approximate Location of El Camino Real de los Tejas National Historic Trail
🏠 School	— Historic Resources Area of Potential Effects
■ Cemetery Boundary	— County Boundary
■ Park	
■ Airstrip	

**Data Sources:** NCTCOG 2018, H-GAC, TPWD 2018, City of Dallas 2018, USGS GNIS, Texas Historical Commission 2019, State Historic Preservation Office, US Census 2014, NPS 2016, TxDOT 2018

**Aerial Imagery:** USDA NAIP 2016







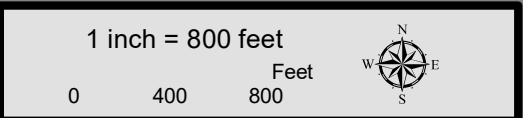
**Dallas to Houston  
High-Speed Rail Project  
Community and Cultural Resources  
Segment 3C  
Sheet 104 of 257**

**Legend**

<b>Track Configuration</b>	<b>Impact Location</b>
— Viaduct	● Noise - Moderate
— Embankment	● Noise - Severe
— Cut	
<b>Limits of Disturbance</b>	<b>Historic Resources</b>
▭ Segment 1	● Cemetery
▭ Segment 2A	★ Historic Texas Cemetery
▭ Segment 2B	● NRHP Eligible
▭ Segment 3A	● NRHP Listed
▭ Segment 3B	● Official Texas Historic Marker
▭ Segment 3C	● Potentially NRHP Eligible
▭ Segment 4	● Registered Texas Historic Landmark
▭ Segment 5	● NRHP Eligible District
▲ Community Center	● NRHP Listed District
H Hospital	<b>Trails</b>
M Museum	— Existing
○ Place of Worship	— Proposed
★ Police Station	— On-Street
◆ Recreation Site	— Off-Street
🏫 School	— Approximate Location of El Camino Real de los Tejas National Historic Trail
▭ Cemetery Boundary	▭ Historic Resources Area of Potential Effects
▭ Park	▭ County Boundary
▭ Airstrip	

**Data Sources:** NCTCOG 2018, H-GAC, TPWD 2018, City of Dallas 2018, USGS GNIS, Texas Historical Commission 2019, State Historic Preservation Office, US Census 2014, NPS 2016, TxDOT 2018

**Aerial Imagery:** USDA NAIP 2016





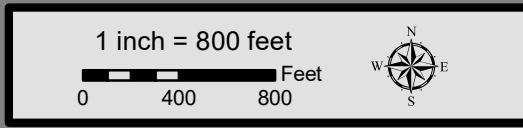
**Dallas to Houston High-Speed Rail Project**  
**Community and Cultural Resources**  
 Segment 3C  
 Sheet 105 of 257

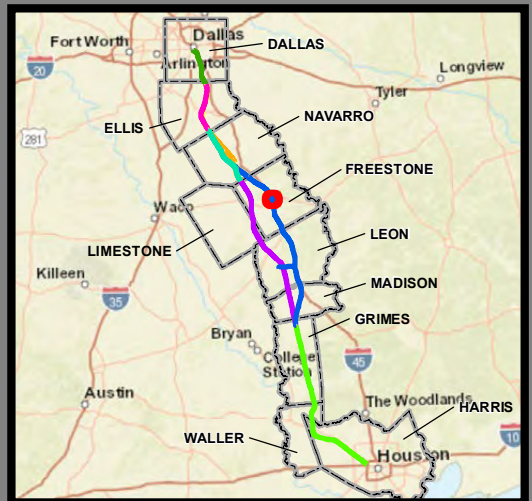
**Legend**

<b>Track Configuration</b>	<b>Impact Location</b>
— Viaduct	● Noise - Moderate
— Embankment	● Noise - Severe
— Cut	<b>Historic Resources</b>
<b>Limits of Disturbance</b>	● Cemetery
■ Segment 1	★ Historic Texas Cemetery
■ Segment 2A	● NRHP Eligible
■ Segment 2B	● NRHP Listed
■ Segment 3A	● Official Texas Historic Marker
■ Segment 3B	● Potentially NRHP Eligible
■ Segment 3C	● Registered Texas Historic Landmark
■ Segment 4	● NRHP Eligible District
■ Segment 5	● NRHP Listed District
▲ Community Center	<b>Trails</b>
H Hospital	— Existing
M Museum	— Proposed
○ Place of Worship	— On-Street
★ Police Station	— Off-Street
◆ Recreation Site	— Approximate Location of El Camino Real de los Tejas National Historic Trail
🏫 School	— Historic Resources Area of Potential Effects
■ Cemetery Boundary	— County Boundary
■ Park	
■ Airstrip	

**Data Sources:** NCTCOG 2018, H-GAC, TPWD 2018, City of Dallas 2018, USGS GNIS, Texas Historical Commission 2019, State Historic Preservation Office, US Census 2014, NPS 2016, TxDOT 2018

**Aerial Imagery:** USDA NAIP 2016





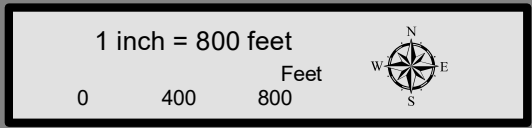
**Dallas to Houston  
High-Speed Rail Project  
Community and Cultural Resources  
Segment 3C  
Sheet 106 of 257**

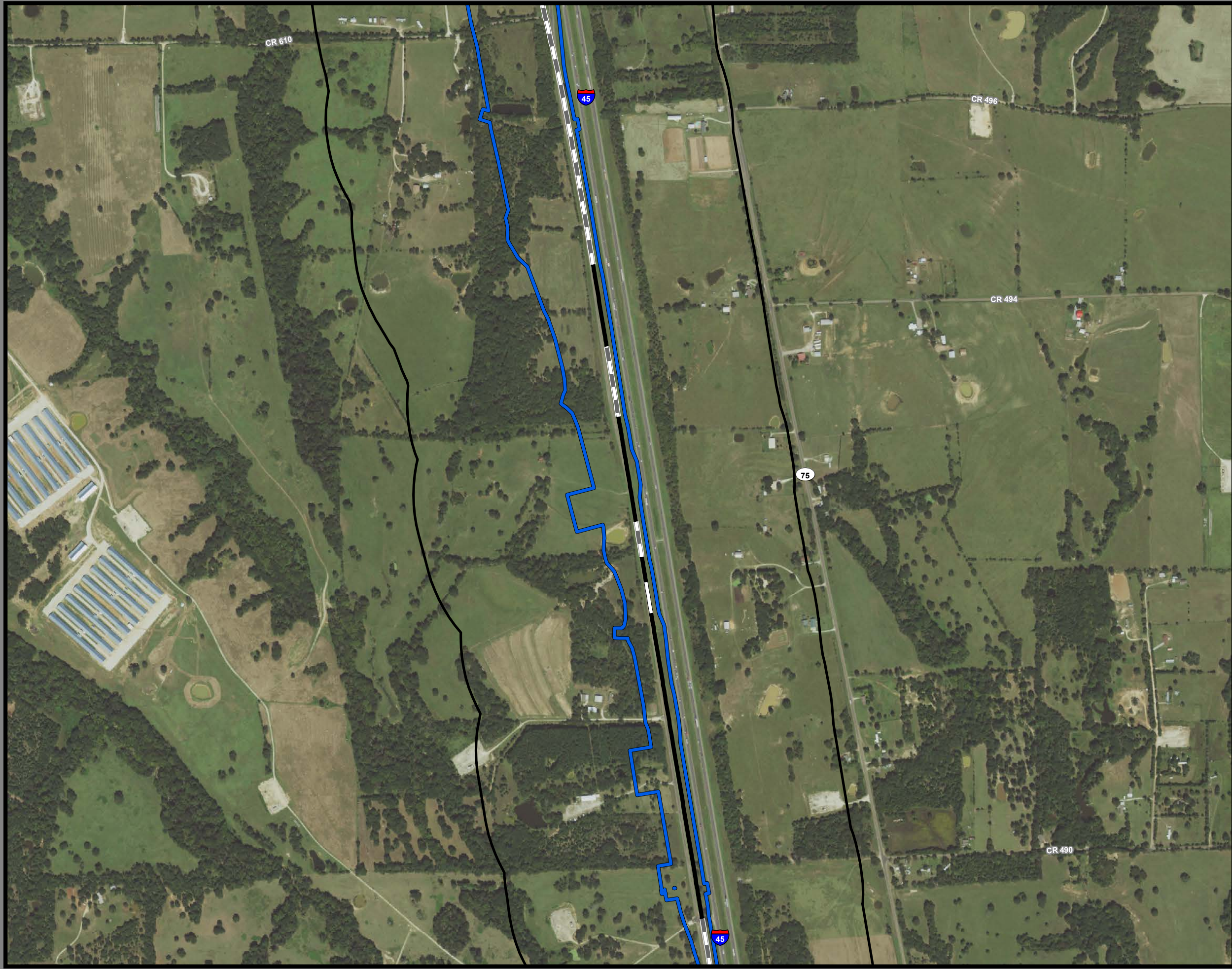
**Legend**

<b>Track Configuration</b>	<b>Impact Location</b>
— Viaduct	● Noise - Moderate
— Embankment	● Noise - Severe
— Cut	<b>Historic Resources</b>
<b>Limits of Disturbance</b>	● Cemetery
▭ Segment 1	★ Historic Texas Cemetery
▭ Segment 2A	● NRHP Eligible
▭ Segment 2B	● NRHP Listed
▭ Segment 3A	● Official Texas Historic Marker
▭ Segment 3B	● Potentially NRHP Eligible
▭ Segment 3C	● Registered Texas Historic Landmark
▭ Segment 4	▭ NRHP Eligible District
▭ Segment 5	▭ NRHP Listed District
▲ Community Center	<b>Trails</b>
H Hospital	— Existing
M Museum	— Proposed
○ Place of Worship	— On-Street
★ Police Station	— Off-Street
◆ Recreation Site	— Approximate Location of El Camino Real de los Tejas National Historic Trail
🏫 School	▭ Historic Resources Area of Potential Effects
▭ Cemetery Boundary	▭ County Boundary
▭ Park	
▭ Airstrip	

**Data Sources:** NCTCOG 2018, H-GAC, TPWD 2018, City of Dallas 2018, USGS GNIS, Texas Historical Commission 2019, State Historic Preservation Office, US Census 2014, NPS 2016, TxDOT 2018

**Aerial Imagery:** USDA NAIP 2016





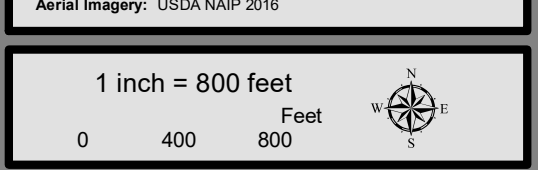
**Dallas to Houston  
High-Speed Rail Project  
Community and Cultural Resources  
Segment 3C  
Sheet 107 of 257**

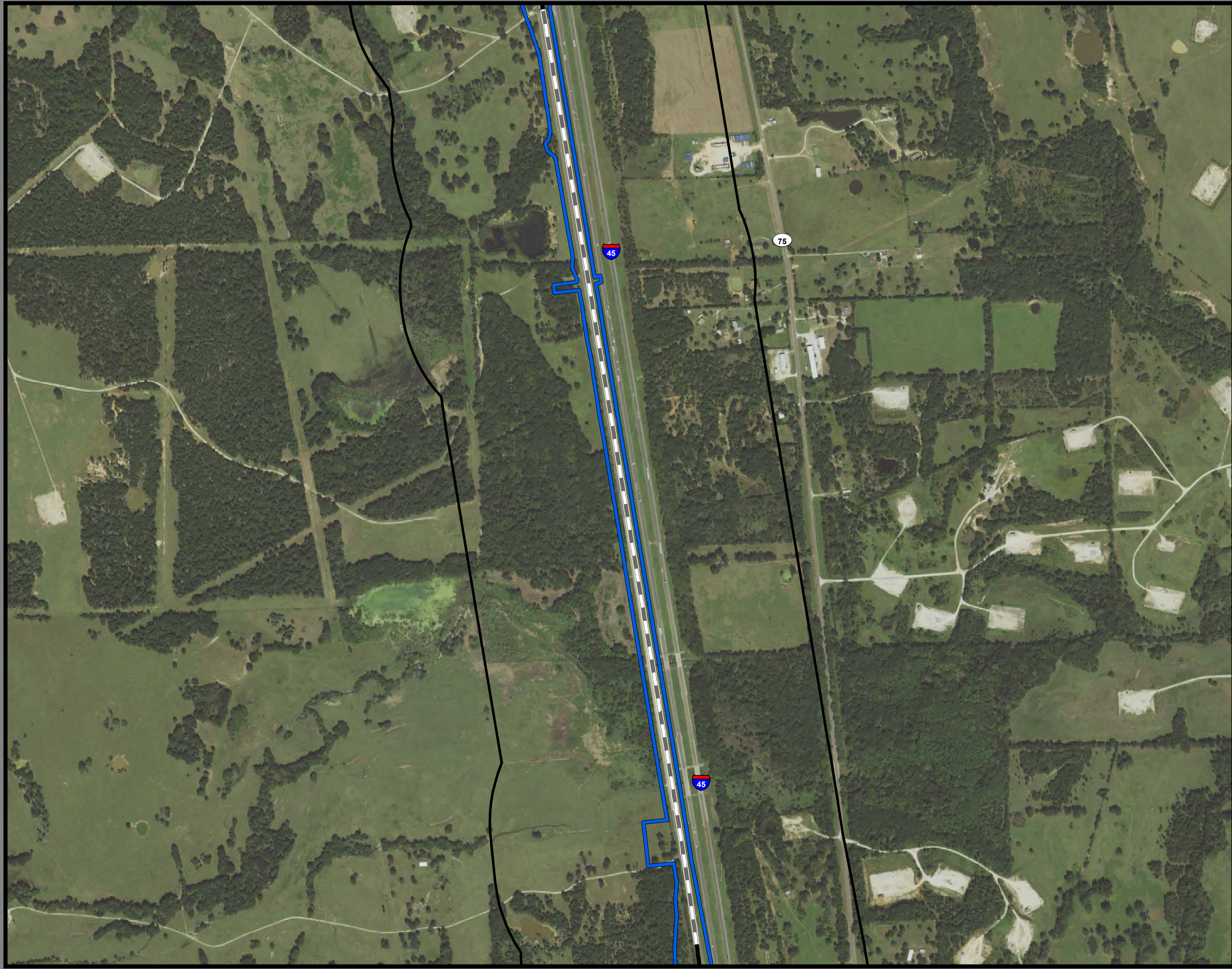
**Legend**

<b>Track Configuration</b>	<b>Impact Location</b>
— Viaduct	● Noise - Moderate
— Embankment	● Noise - Severe
— Cut	<b>Historic Resources</b>
<b>Limits of Disturbance</b>	● Cemetery
■ Segment 1	★ Historic Texas Cemetery
■ Segment 2A	● NRHP Eligible
■ Segment 2B	● NRHP Listed
■ Segment 3A	● Official Texas Historic Marker
■ Segment 3B	● Potentially NRHP Eligible
■ Segment 3C	● Registered Texas Historic Landmark
■ Segment 4	■ NRHP Eligible District
■ Segment 5	■ NRHP Listed District
▲ Community Center	<b>Trails</b>
H Hospital	— Existing
M Museum	— Proposed
○ Place of Worship	— On-Street
★ Police Station	— Off-Street
◆ Recreation Site	— Approximate Location of El Camino Real de los Tejas National Historic Trail
🏠 School	— Historic Resources Area of Potential Effects
■ Cemetery Boundary	— County Boundary
■ Park	
■ Airstrip	

**Data Sources:** NCTCOG 2018, H-GAC, TPWD 2018, City of Dallas 2018, USGS GNIS, Texas Historical Commission 2019, State Historic Preservation Office, US Census 2014, NPS 2016, TxDOT 2018

**Aerial Imagery:** USDA NAIP 2016





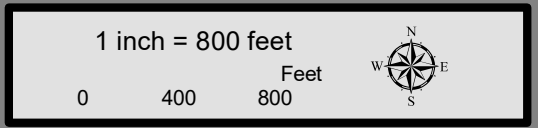
**Dallas to Houston  
High-Speed Rail Project  
Community and Cultural Resources  
Segment 3C  
Sheet 108 of 257**

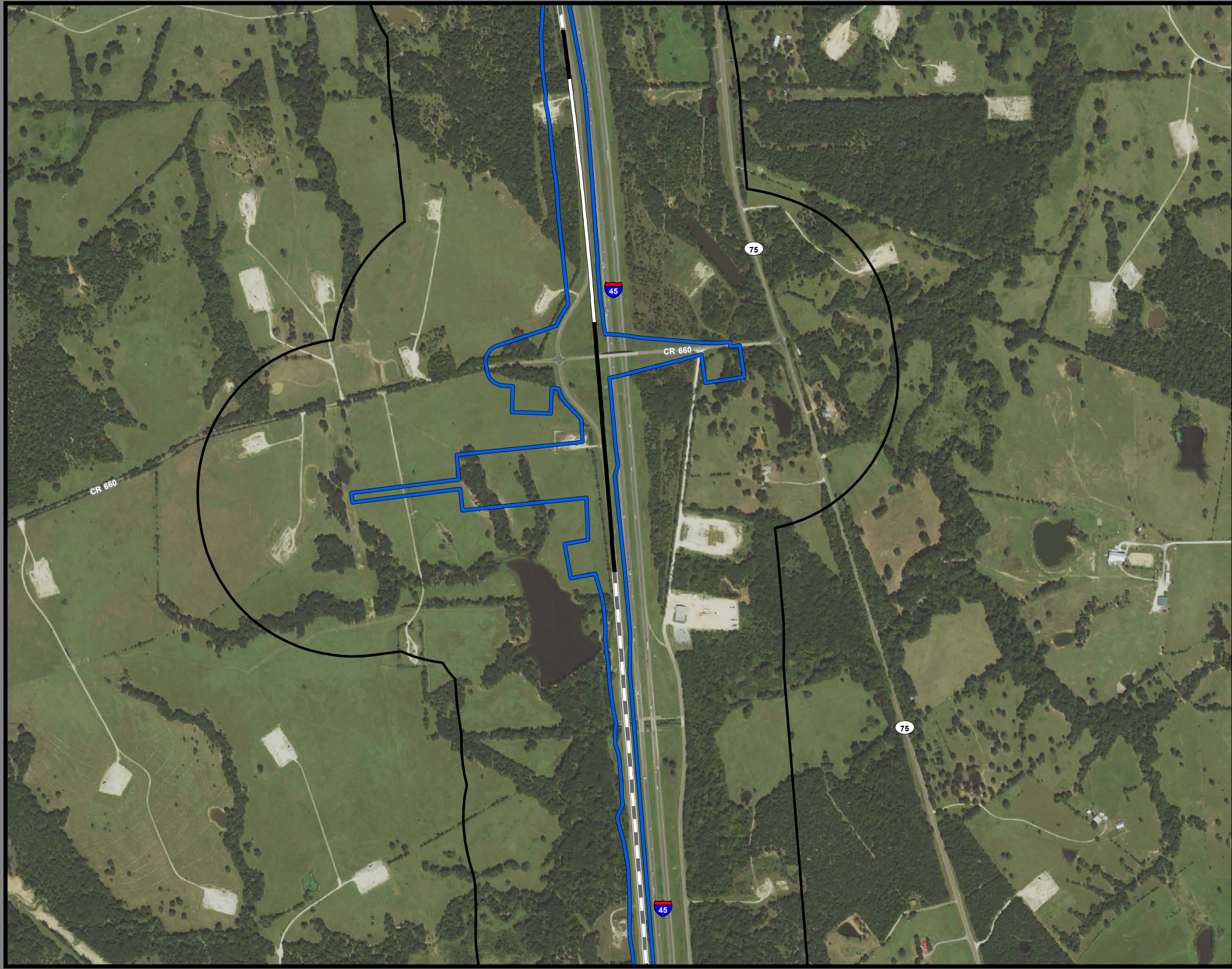
**Legend**

<b>Track Configuration</b>	<b>Impact Location</b>
— Viaduct	● Noise - Moderate
— Embankment	● Noise - Severe
— Cut	<b>Historic Resources</b>
<b>Limits of Disturbance</b>	● Cemetery
▭ Segment 1	★ Historic Texas Cemetery
▭ Segment 2A	● NRHP Eligible
▭ Segment 2B	● NRHP Listed
▭ Segment 3A	● Official Texas Historic Marker
▭ Segment 3B	● Potentially NRHP Eligible
▭ Segment 3C	● Registered Texas Historic Landmark
▭ Segment 4	▭ NRHP Eligible District
▭ Segment 5	▭ NRHP Listed District
▲ Community Center	<b>Trails</b>
🏥 Hospital	— Existing
🏛️ Museum	— Proposed
⓪ Place of Worship	— On-Street
★ Police Station	— Off-Street
Ⓛ Recreation Site	— Approximate Location of El Camino Real de los Tejas National Historic Trail
🎓 School	▭ Historic Resources Area of Potential Effects
▭ Cemetery Boundary	▭ County Boundary
▭ Park	
▭ Airstrip	

**Data Sources:** NCTCOG 2018, H-GAC, TPWD 2018, City of Dallas 2018, USGS GNIS, Texas Historical Commission 2019, State Historic Preservation Office, US Census 2014, NPS 2016, TxDOT 2018

**Aerial Imagery:** USDA NAIP 2016





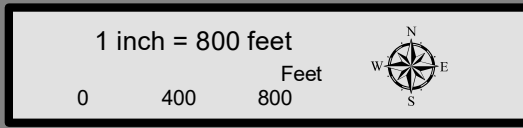
**Dallas to Houston  
High-Speed Rail Project  
Community and Cultural Resources  
Segment 3C  
Sheet 109 of 257**

**Legend**

<b>Track Configuration</b>	<b>Impact Location</b>
— Viaduct	● Noise - Moderate
— Embankment	● Noise - Severe
— Cut	<b>Historic Resources</b>
<b>Limits of Disturbance</b>	● Cemetery
■ Segment 1	★ Historic Texas Cemetery
■ Segment 2A	● NRHP Eligible
■ Segment 2B	● NRHP Listed
■ Segment 3A	● Official Texas Historic Marker
■ Segment 3B	● Potentially NRHP Eligible
■ Segment 3C	● Registered Texas Historic Landmark
■ Segment 3C	● NRHP Eligible District
■ Segment 4	■ NRHP Listed District
■ Segment 5	<b>Trails</b>
▲ Community Center	— Existing
H Hospital	— Proposed
M Museum	— On-Street
○ Place of Worship	— Off-Street
★ Police Station	— Approximate Location of El Camino Real de los Tejas National Historic Trail
◆ Recreation Site	— Historic Resources Area of Potential Effects
🏫 School	— County Boundary
■ Cemetery Boundary	
■ Park	
■ Airstrip	

**Data Sources:** NCTCOG 2018, H-GAC, TPWD 2018, City of Dallas 2018, USGS GNIS, Texas Historical Commission 2019, State Historic Preservation Office, US Census 2014, NPS 2016, TxDOT 2018

**Aerial Imagery:** USDA NAIP 2016





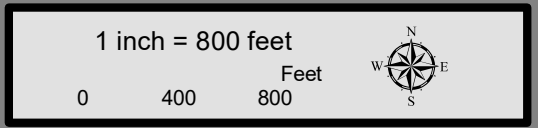
**Dallas to Houston  
High-Speed Rail Project  
Community and Cultural Resources  
Segment 3C  
Sheet 110 of 257**

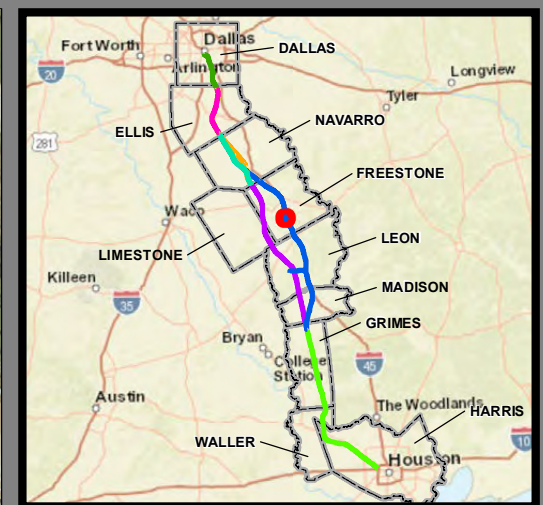
**Legend**

<b>Track Configuration</b>	<b>Impact Location</b>
— Viaduct	● Noise - Moderate
— Embankment	● Noise - Severe
— Cut	<b>Historic Resources</b>
<b>Limits of Disturbance</b>	● Cemetery
■ Segment 1	★ Historic Texas Cemetery
■ Segment 2A	● NRHP Eligible
■ Segment 2B	● NRHP Listed
■ Segment 3A	● Official Texas Historic Marker
■ Segment 3B	● Potentially NRHP Eligible
■ Segment 3C	● Registered Texas Historic Landmark
■ Segment 4	■ NRHP Eligible District
■ Segment 5	■ NRHP Listed District
▲ Community Center	<b>Trails</b>
H Hospital	— Existing
M Museum	— Proposed
○ Place of Worship	— On-Street
★ Police Station	— Off-Street
◆ Recreation Site	— Approximate Location of El Camino Real de los Tejas National Historic Trail
🏠 School	— Historic Resources Area of Potential Effects
■ Cemetery Boundary	— County Boundary
■ Park	
■ Airstrip	

**Data Sources:** NCTCOG 2018, H-GAC, TPWD 2018, City of Dallas 2018, USGS GNIS, Texas Historical Commission 2019, State Historic Preservation Office, US Census 2014, NPS 2016, TxDOT 2018

**Aerial Imagery:** USDA NAIP 2016





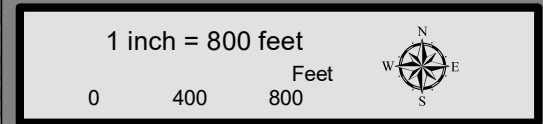
**Dallas to Houston  
High-Speed Rail Project  
Community and Cultural Resources  
Segment 3C  
Sheet 111 of 257**

**Legend**

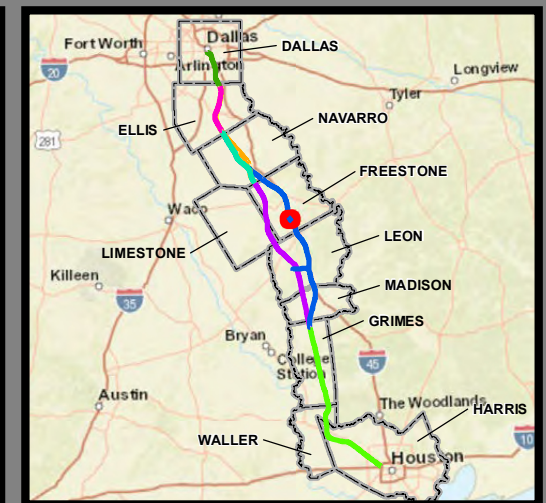
<b>Track Configuration</b>	<b>Impact Location</b>
— Viaduct	● Noise - Moderate
— Embankment	● Noise - Severe
— Cut	
<b>Limits of Disturbance</b>	<b>Historic Resources</b>
▭ Segment 1	● Cemetery
▭ Segment 2A	★ Historic Texas Cemetery
▭ Segment 2B	● NRHP Eligible
▭ Segment 3A	● NRHP Listed
▭ Segment 3B	● Official Texas Historic Marker
▭ Segment 3C	● Potentially NRHP Eligible
▭ Segment 4	● Registered Texas Historic Landmark
▭ Segment 5	● NRHP Eligible District
▲ Community Center	● NRHP Listed District
H Hospital	
M Museum	<b>Trails</b>
○ Place of Worship	— Existing
★ Police Station	— Proposed
◆ Recreation Site	— On-Street
🏫 School	— Off-Street
▭ Cemetery Boundary	— Approximate Location of El Camino Real de los Tejas National Historic Trail
▭ Park	▭ Historic Resources Area of Potential Effects
▭ Airstrip	▭ County Boundary

**Data Sources:** NCTCOG 2018, H-GAC, TPWD 2018, City of Dallas 2018, USGS GNIS, Texas Historical Commission 2019, State Historic Preservation Office, US Census 2014, NPS 2016, TxDOT 2018

**Aerial Imagery:** USDA NAIP 2016







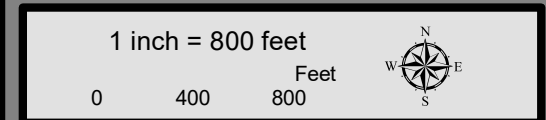
**Dallas to Houston  
High-Speed Rail Project  
Community and Cultural Resources  
Segment 3C  
Sheet 112 of 257**

**Legend**

<b>Track Configuration</b>	<b>Impact Location</b>
— Viaduct	● Noise - Moderate
— Embankment	● Noise - Severe
— Cut	<b>Historic Resources</b>
<b>Limits of Disturbance</b>	● Cemetery
▭ Segment 1	★ Historic Texas Cemetery
▭ Segment 2A	● NRHP Eligible
▭ Segment 2B	● NRHP Listed
▭ Segment 3A	● Official Texas Historic Marker
▭ Segment 3B	● Potentially NRHP Eligible
▭ Segment 3C	● Registered Texas Historic Landmark
▭ Segment 4	▭ NRHP Eligible District
▭ Segment 5	▭ NRHP Listed District
▲ Community Center	<b>Trails</b>
H Hospital	— Existing
M Museum	— Proposed
○ Place of Worship	— On-Street
★ Police Station	— Off-Street
◆ Recreation Site	— Approximate Location of El Camino Real de los Tejas National Historic Trail
🏫 School	▭ Historic Resources Area of Potential Effects
▭ Cemetery Boundary	▭ County Boundary
▭ Park	
▭ Airstrip	

**Data Sources:** NCTCOG 2018, H-GAC, TPWD 2018, City of Dallas 2018, USGS GNIS, Texas Historical Commission 2019, State Historic Preservation Office, US Census 2014, NPS 2016, TxDOT 2018

**Aerial Imagery:** USDA NAIP 2016





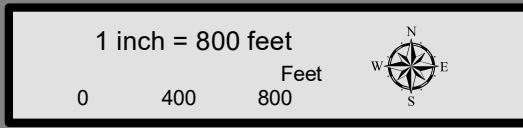
**Dallas to Houston  
High-Speed Rail Project  
Community and Cultural Resources  
Segment 3C  
Sheet 113 of 257**

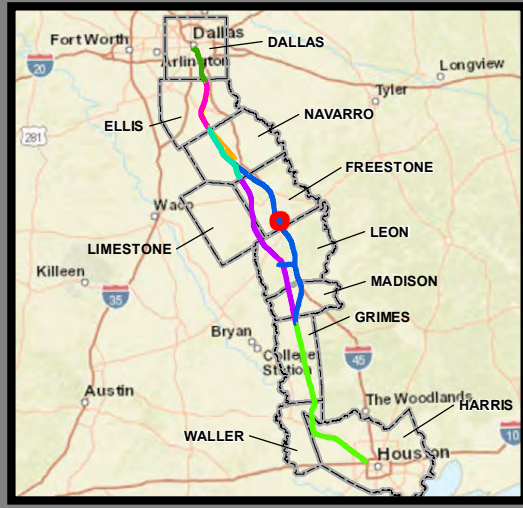
**Legend**

<b>Track Configuration</b>	<b>Impact Location</b>
— Viaduct	● Noise - Moderate
— Embankment	● Noise - Severe
— Cut	
<b>Limits of Disturbance</b>	<b>Historic Resources</b>
▭ Segment 1	● Cemetery
▭ Segment 2A	★ Historic Texas Cemetery
▭ Segment 2B	● NRHP Eligible
▭ Segment 3A	● NRHP Listed
▭ Segment 3B	● Official Texas Historic Marker
▭ Segment 3C	● Potentially NRHP Eligible
▭ Segment 4	● Registered Texas Historic Landmark
▭ Segment 5	● NRHP Eligible District
▲ Community Center	● NRHP Listed District
H Hospital	<b>Trails</b>
M Museum	— Existing
○ Place of Worship	— Proposed
★ Police Station	— On-Street
◆ Recreation Site	— Off-Street
🏫 School	— Approximate Location of El Camino Real de los Tejas National Historic Trail
▭ Cemetery Boundary	— Historic Resources
▭ Park	▭ Area of Potential Effects
▭ Airstrip	▭ County Boundary

**Data Sources:** NCTCOG 2018, H-GAC, TPWD 2018, City of Dallas 2018, USGS GNIS, Texas Historical Commission 2019, State Historic Preservation Office, US Census 2014, NPS 2016, TxDOT 2018

**Aerial Imagery:** USDA NAIP 2016





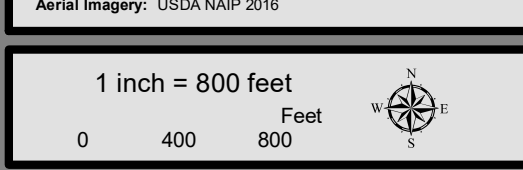
**Dallas to Houston  
High-Speed Rail Project  
Community and Cultural Resources  
Segment 3C  
Sheet 114 of 257**

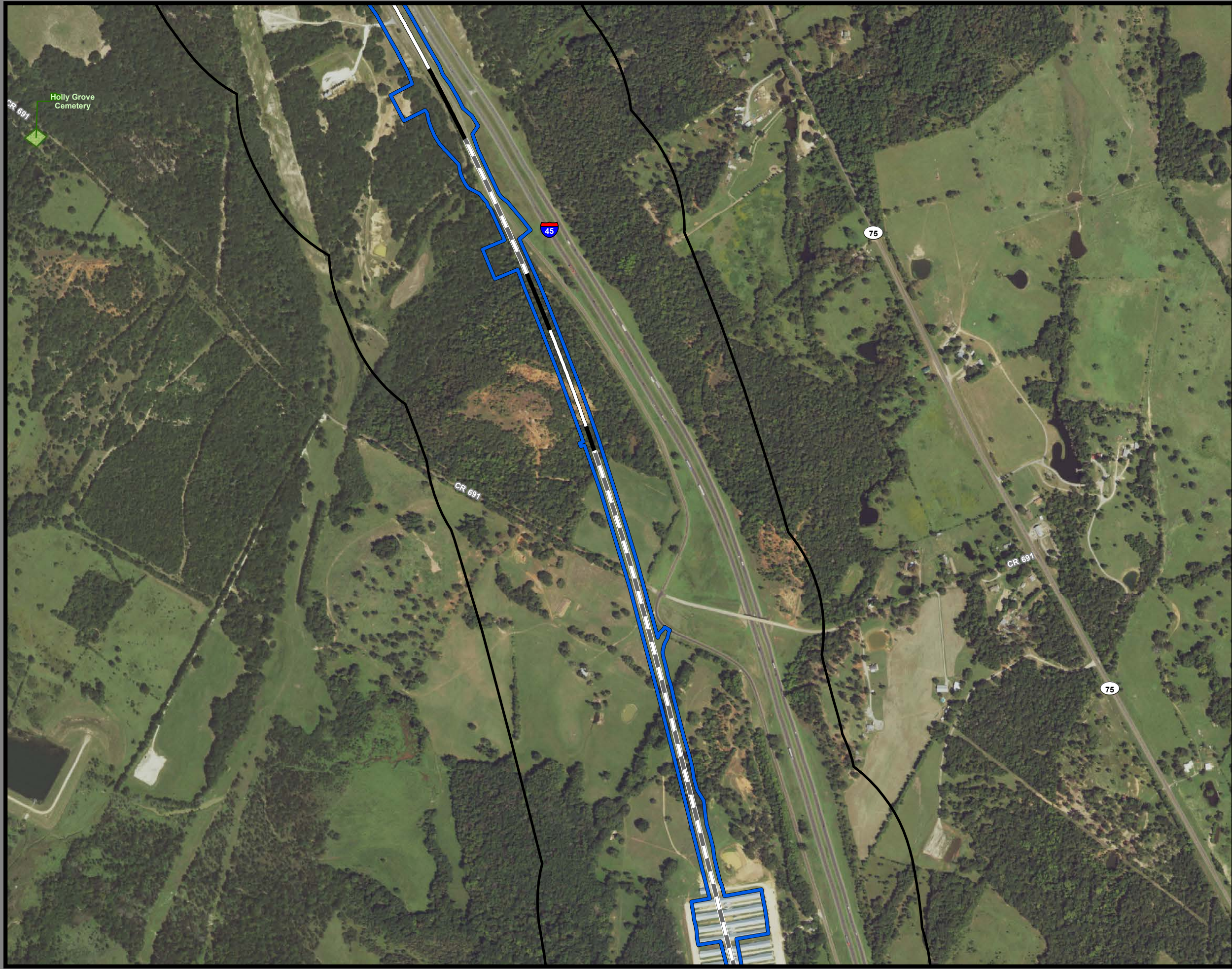
**Legend**

<b>Track Configuration</b>	<b>Impact Location</b>
— Viaduct	● Noise - Moderate
— Embankment	● Noise - Severe
— Cut	<b>Historic Resources</b>
<b>Limits of Disturbance</b>	● Cemetery
▭ Segment 1	★ Historic Texas Cemetery
▭ Segment 2A	● NRHP Eligible
▭ Segment 2B	● NRHP Listed
▭ Segment 3A	● Official Texas Historic Marker
▭ Segment 3B	● Potentially NRHP Eligible
▭ Segment 3C	● Registered Texas Historic Landmark
▭ Segment 4	▭ NRHP Eligible District
▭ Segment 5	▭ NRHP Listed District
▲ Community Center	<b>Trails</b>
🏥 Hospital	— Existing
🏛️ Museum	— Proposed
Ⓜ️ Place of Worship	— On-Street
👮 Police Station	— Off-Street
🏖️ Recreation Site	— Approximate Location of El Camino Real de los Tejas National Historic Trail
🎓 School	▭ Historic Resources Area of Potential Effects
▭ Cemetery Boundary	▭ County Boundary
▭ Park	
▭ Airstrip	

**Data Sources:** NCTCOG 2018, H-GAC, TPWD 2018, City of Dallas 2018, USGS GNIS, Texas Historical Commission 2019, State Historic Preservation Office, US Census 2014, NPS 2016, TxDOT 2018

**Aerial Imagery:** USDA NAIP 2016





**Dallas to Houston  
High-Speed Rail Project  
Community and Cultural Resources  
Segment 3C  
Sheet 115 of 257**

**Legend**

<b>Track Configuration</b>	<b>Impact Location</b>
— Viaduct	● Noise - Moderate
— Embankment	● Noise - Severe
— Cut	
<b>Limits of Disturbance</b>	<b>Historic Resources</b>
▭ Segment 1	● Cemetery
▭ Segment 2A	★ Historic Texas Cemetery
▭ Segment 2B	● NRHP Eligible
▭ Segment 3A	● NRHP Listed
▭ Segment 3B	● Official Texas Historic Marker
▭ Segment 3C	● Potentially NRHP Eligible
▭ Segment 4	● Registered Texas Historic Landmark
▭ Segment 5	● NRHP Eligible District
▲ Community Center	● NRHP Listed District
H Hospital	<b>Trails</b>
M Museum	— Existing
○ Place of Worship	— Proposed
★ Police Station	— On-Street
◆ Recreation Site	— Off-Street
🏫 School	— Approximate Location of El Camino Real de los Tejas National Historic Trail
▭ Cemetery Boundary	▭ Historic Resources Area of Potential Effects
▭ Park	▭ County Boundary
▭ Airstrip	

**Data Sources:** NCTCOG 2018, H-GAC, TPWD 2018, City of Dallas 2018, USGS GNIS, Texas Historical Commission 2019, State Historic Preservation Office, US Census 2014, NPS 2016, TxDOT 2018

**Aerial Imagery:** USDA NAIP 2016

