

Appendix G.

Materials Provided by the Project Sponsor

BALTIMORE-WASHINGTON SUPERCONDUCTING MAGLEV PROJECT

DRAFT ENVIRONMENTAL IMPACT STATEMENT AND
SECTION 4(f) EVALUATION



U.S. Department of Transportation
Federal Railroad Administration



APPENDIX G TABLE OF CONTENTS

Appendix G.1	Facility Parcel Impact Submittal
Appendix G.2	DEIS Drawings
Appendix G.3	Electromagnetic Fields
Appendix G.4	Operations Plan
Appendix G.5	Train Speed Profiles
Appendix G.6	Safety and Security Technical Memorandum
Appendix G.7	Construction Planning Memorandum
Appendix G.8	Traffic Control Plans Memorandum Stations and Viaduct
Appendix G.9	Capital and Construction Cost Tables
Appendix G.10	Electrical Coordination Technical Memorandum
Appendix G.11	Sponsor's Proposal for Preferred Alternative Selection
Appendix G.12	Trainset Maintenance Facility (TMF) Alternatives Assessment Comparison
Appendix G.13	Preliminary Geotechnical Engineering Assessment Report
Appendix G.14	Public Transportation Impacts Technical Memorandum
Appendix G.15	Operations and Maintenance Memorandum

Appendix G1.

Facility Parcel Impact Submittal

Materials Provided by the Project Sponsor

BALTIMORE-WASHINGTON SUPERCONDUCTING MAGLEV PROJECT

DRAFT ENVIRONMENTAL IMPACT STATEMENT AND
SECTION 4(f) EVALUATION



U.S. Department of Transportation
Federal Railroad Administration




BALTIMORE-WASHINGTON SCMAGLEV PROJECT

FACILITY PARCEL IMPACT
SUBMITTAL PACKAGE

REVISION: 0

DATE: MAY 15, 2020

(Response to FRA 45 Data Requests #8)



BALTIMORE-
WASHINGTON
SCMAGLEV PROJECT

FACILITY PARCEL IMPACT
SUBMITTAL

4.3 PRELIMINARY ENGINEERING

REVISION: 000

DATE: MAY 15, 2020

LOUIS BERGER

TABLE OF CONTENTS

1.	MAPS DESCRIPTION.....	1
1.1	Property Impacts	1
1.2	Power Corridors	1
1.3	SCMAGLEV System Facilities	1
2.	TABLES DESCRIPTION.....	1
2.1	Table Data Sources	1

ATTACHMENTS

- ATTACHMENT 1 J ALIGNMENT (WASHINGTON D.C. TO BALTIMORE)
- ATTACHMENT 2 J1 ALIGNMENT (WASHINGTON D.C. TO BALTIMORE)
- ATTACHMENT 3 CAMDEN YARDS ALIGNMENT (LANSDOWNE TO BALTIMORE)
- ATTACHMENT 4 ALIGNMENT J: OPTION 1 - BARC WEST TMF
- ATTACHMENT 5 ALIGNMENT J1: OPTION 1 - BARC WEST TMF
- ATTACHMENT 6 ALIGNMENT J: OPTION 2 - BARC AIRSTRIP TMF
- ATTACHMENT 7 ALIGNMENT J1: OPTION 2 - BARC AIRSTRIP TMF
- ATTACHMENT 8 ALIGNMENT J: ROUTE 198 TMF
- ATTACHMENT 9 ALIGNMENT J1: ROUTE 198 TMF
- ATTACHMENT 10 OFF-SITE CONSTRUCTION LAYDOWN AREAS

NOTES/REVISIONS FOR VERSION CONTROL

Revision 0: 2020-05-15
File Name: BWRR-MEM-0022-R0 B_4.3_Facility_Parcel_Impact_Rev-0_2020-05-15

1. MAPS DESCRIPTION

The parcel package contains a series of maps and tables that depict potential impacts associated with the limits of disturbance (LOD) for construction and operation of SCMAGLEV project. The maps illustrate the Washington D.C. and Baltimore station areas, J and J1 alignments, three proposed Transit Maintenance Facilities (TMF), and proposed off-site laydown areas. Each map series begins from the DC Station and progresses northbound.

Each impacted parcel on the maps has been assigned a unique Parcel Identification (ID) number. The Parcel IDs are ordered from south to north. Parcel IDs are consistent across all alignments (e.g. Parcel ID No. 75 for Alignment J is the same as Parcel ID No. 75 for Alignment J1).

1.1 PROPERTY IMPACTS

The maps identify direct property impacts based on the following impact types:

- **Permanent Impact:** The impact could result in a permanent property acquisition or long-term easement. SCMAGLEV infrastructure and facilities include above ground portions of stations, viaducts, tunnel portals, stormwater retention areas, and support facilities that have permanent impacts to the property. Support facilities include TMFs, maintenance of way facilities, substations, Fresh Air/ Emergency Egress (FA/EE), and other SCMAGLEV system facilities.

West Patapsco Avenue and Annapolis Road located along the cut and cover section between the tunnel portal and deep tunnel will require permanent roadway grading changes not shown on the property impact maps. The details of these permanent impacts are presented in the plan and profile drawings.

- **Temporary Impact:** Property will have temporary impacts during construction and will resume original land use after construction is complete. Examples include: areas for construction laydown, temporary access road, and cut and cover construction areas adjacent to tunnel portals or associated with underground stations.

- **Tunnel Easement:** Property will have a deep tunnel easement with no surface impacts. Properties situated directly above the deep tunnel alignment are included under this impact type.

1.2 POWER CORRIDORS

The parcel maps identify power corridor temporary construction LODs connecting the SCMAGLEV substations to TMF Substations and to the Potomac Electric Company (PEPCO) or Baltimore Gas & Electric (BG&E) power grid. The power corridor construction LODs also represent existing PEPCO and BG&E high tension power lines that will need to be raised or shifted laterally to cross over the SCMAGLEV viaduct or Cherry Hill Station.

Permanent power corridor impacts within the power temporary construction LODs are not shown on the property maps given their small footprint. Plan and profile drawings show permanent power line impacts.

The two primary locations where existing power lines would be shifted are:

- (1) BG&E high tension power line corridor adjacent to the proposed J Alignment north and south of MD 198
- (2) BG&E power line crossing MD 32 adjacent to the proposed J Alignment viaduct.

1.3 SCMAGLEV SYSTEM FACILITIES

The maps show each SCMAGLEV system facility. The SCM SVC 04 facility located along Alignment J1 north of Springfield Road in Prince George's County will have a different location depending on which TMF is chosen. The location identified in the map is based on BARC Option 1 or 2, selection of the MD-198 TMF would move the SCM SVC 04 several hundred feet south.

2. TABLES DESCRIPTION

There is a separate table associated with each set of maps in the attachments. The tables list each parcel that is potentially impacted by the construction and operation of SCMAGLEV, and include the Parcel ID, the owner, mailing address, location address, location city/state/county, and acreage.

2.1 TABLE DATA SOURCES

The databases retrieved from the counties are not entirely consistent and contain missing data, missing shapes, or have multiple owners assigned to the same shape. Data is missing for some parcels and, for example, might indicate that the parcel is no longer owned by the county, or was purchased by the State of Maryland. Shapes are missing from the parcel database, leaving holes on the parcel network. A lack of shapes usually represent roadways owned by the city, county, or state. The missing shapes could also represent water bodies owned by the state of Maryland.

The parcel databases for Washington D.C. and Prince George's County listed multiple owners for the same parcel shape. All owners are listed in the tables. In some cases, the parcel boundary represents an existing condominium complex, but does not contain the individual units; therefore, the table might not contain some owners that are impacted by the project. This is especially true in Greenbelt, where a number of properties are not broken down by individually owned units. In addition, the tables provide the following information:

- **Short-term Impact:** Parcel impacts are temporary and would be restored to their original use once the temporary use is complete; and
- **Long-term Impact:** Parcel impacts are permanent.

Attachments 1 through 10 contains the property impact maps and tables for the J and J1 alignments, Camden Yards alignment, three TMFs broken down by Alignment, and proposed off-site construction laydown areas.

ATTACHMENT 1
J ALIGNMENT (WASHINGTON D.C. TO BALTIMORE)



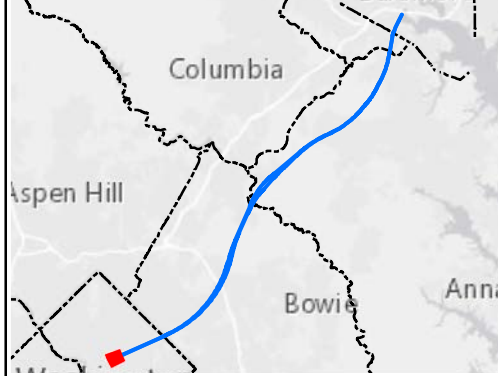
Ownership

- Government-Owned
- Privately-Owned
- Utility
- Public Roadway
- County Boundary
- Power Corridor
- Parcel Boundary

Property Impact Assessment

- Station Footprint - Check Label for Impact
- Tunnel LOD - No Surface Impact
- Viaduct LOD - Permanent Impact
- Tunnel Portal - Permanent Impact
- Support Facility - Permanent Impact
- Stormwater Retention - Permanent Impact
- Laydown Area or Road - Temporary Impact

Note: Parcel Impacted by SCMAGLEV LOD highlighted in same color - darker color represents the actual LOD impact and the lighter color represents the rest of the parcel limits.

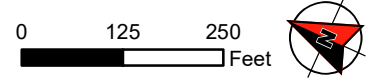


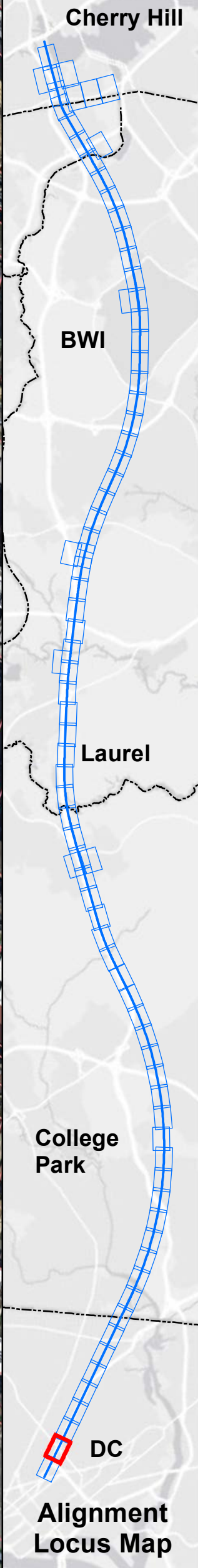
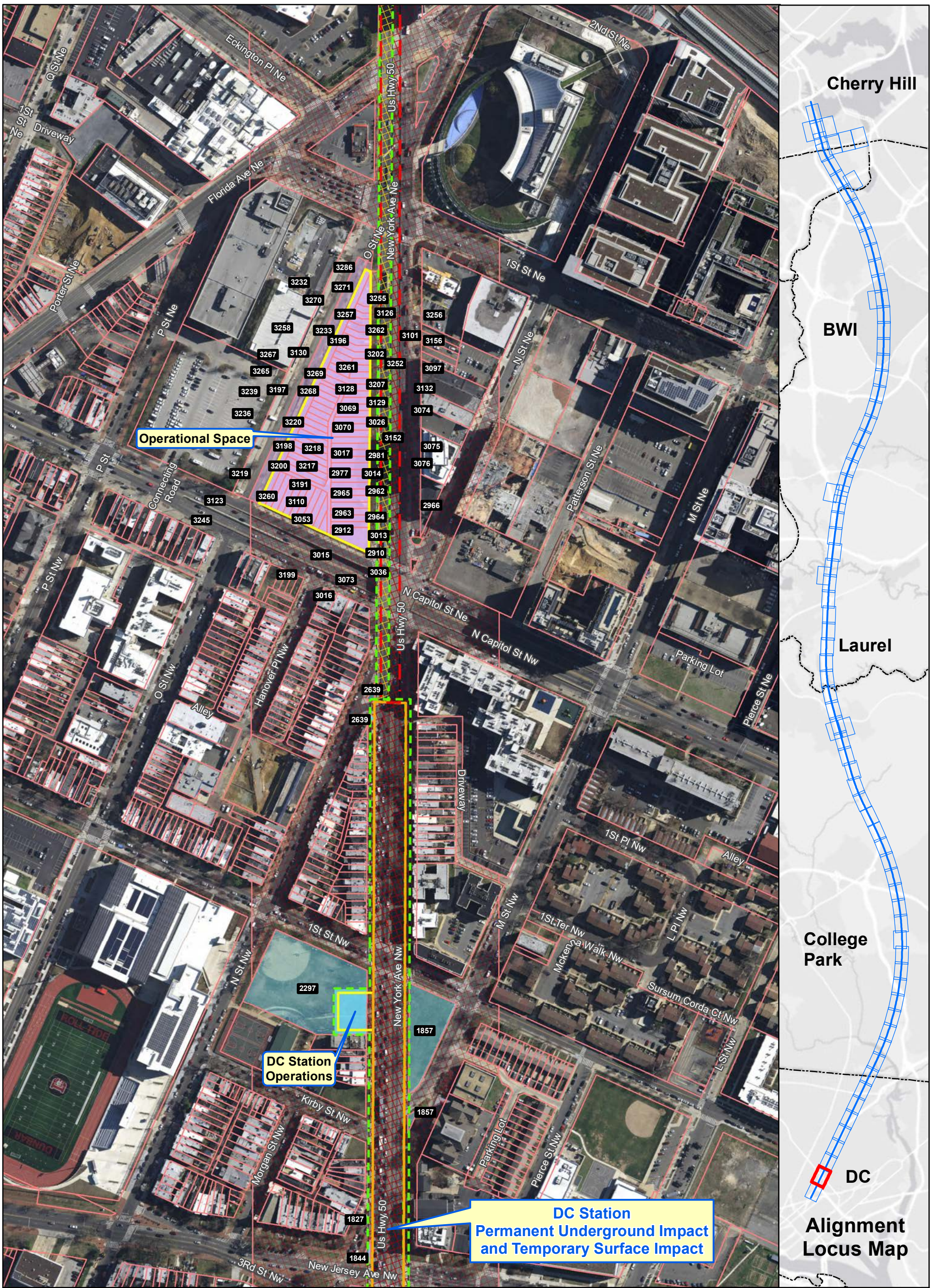
Alignment J Parcel Impacts

Page 1 of 85



Date: 5/15/2020





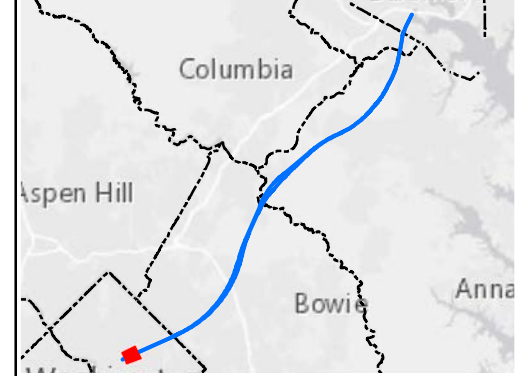
Ownership

- Government-Owned
- Privately-Owned
- Utility
- Public Roadway
- County Boundary
- Power Corridor
- Parcel Boundary

Property Impact Assessment

- Station Footprint - Check Label for Impact
- Tunnel LOD - No Surface Impact
- Viaduct LOD - Permanent Impact
- Tunnel Portal - Permanent Impact
- Support Facility - Permanent Impact
- Stormwater Retention - Permanent Impact
- Laydown Area or Road - Temporary Impact

Note: Parcel Impacted by SCMAGLEV LOD highlighted in same color - darker color represents the actual LOD impact and the lighter color represents the rest of the parcel limits.

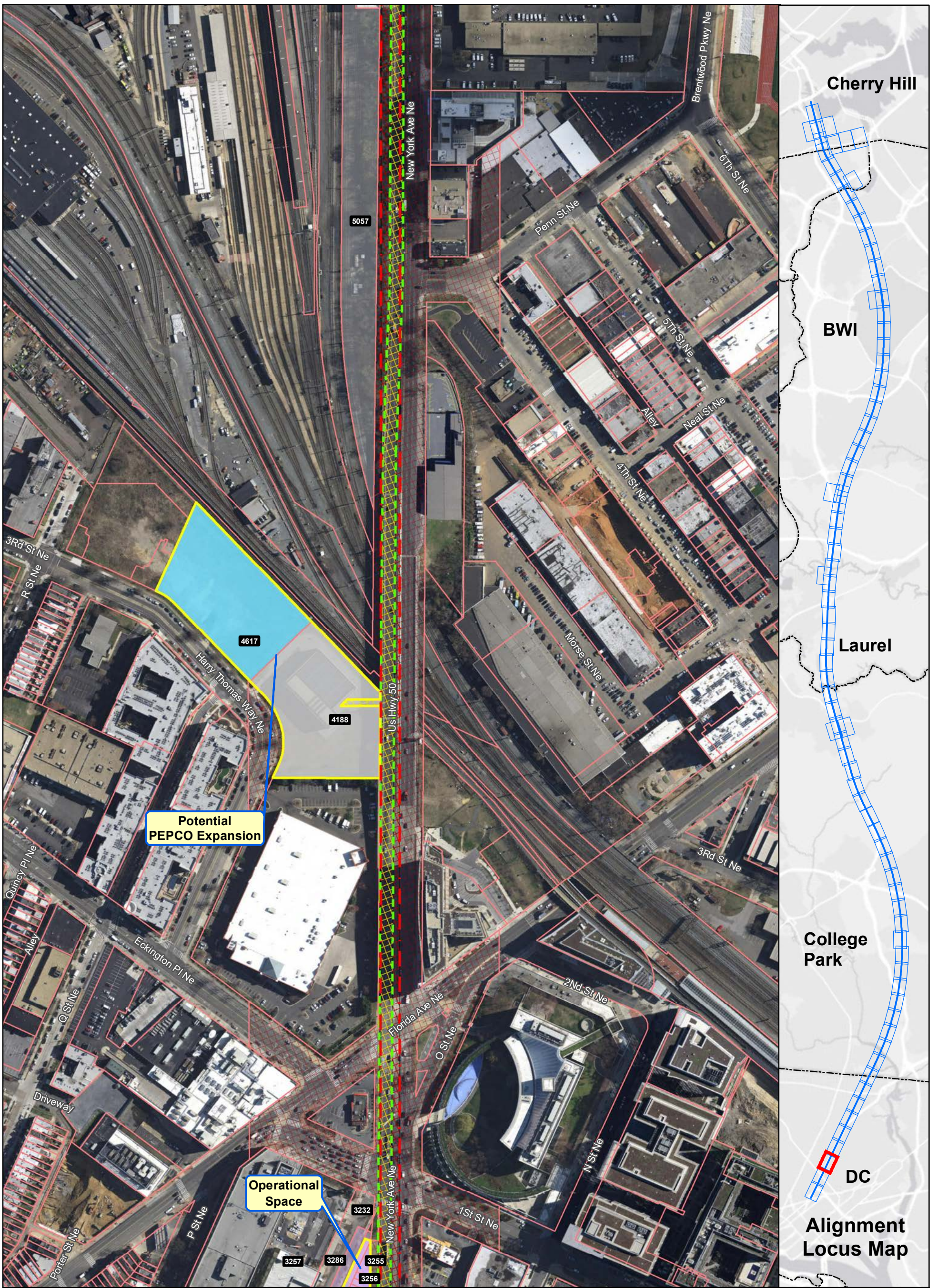


**Alignment J
Parcel Impacts**

Page 2 of 85

BWRR Date: 5/15/2020

0 125 250 Feet



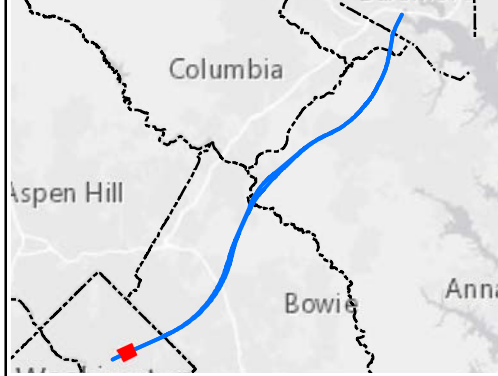
Ownership

- Government-Owned
- Privately-Owned
- Utility
- Public Roadway
- County Boundary
- Power Corridor
- Parcel Boundary

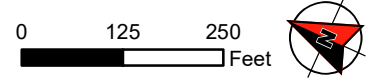
Property Impact Assessment

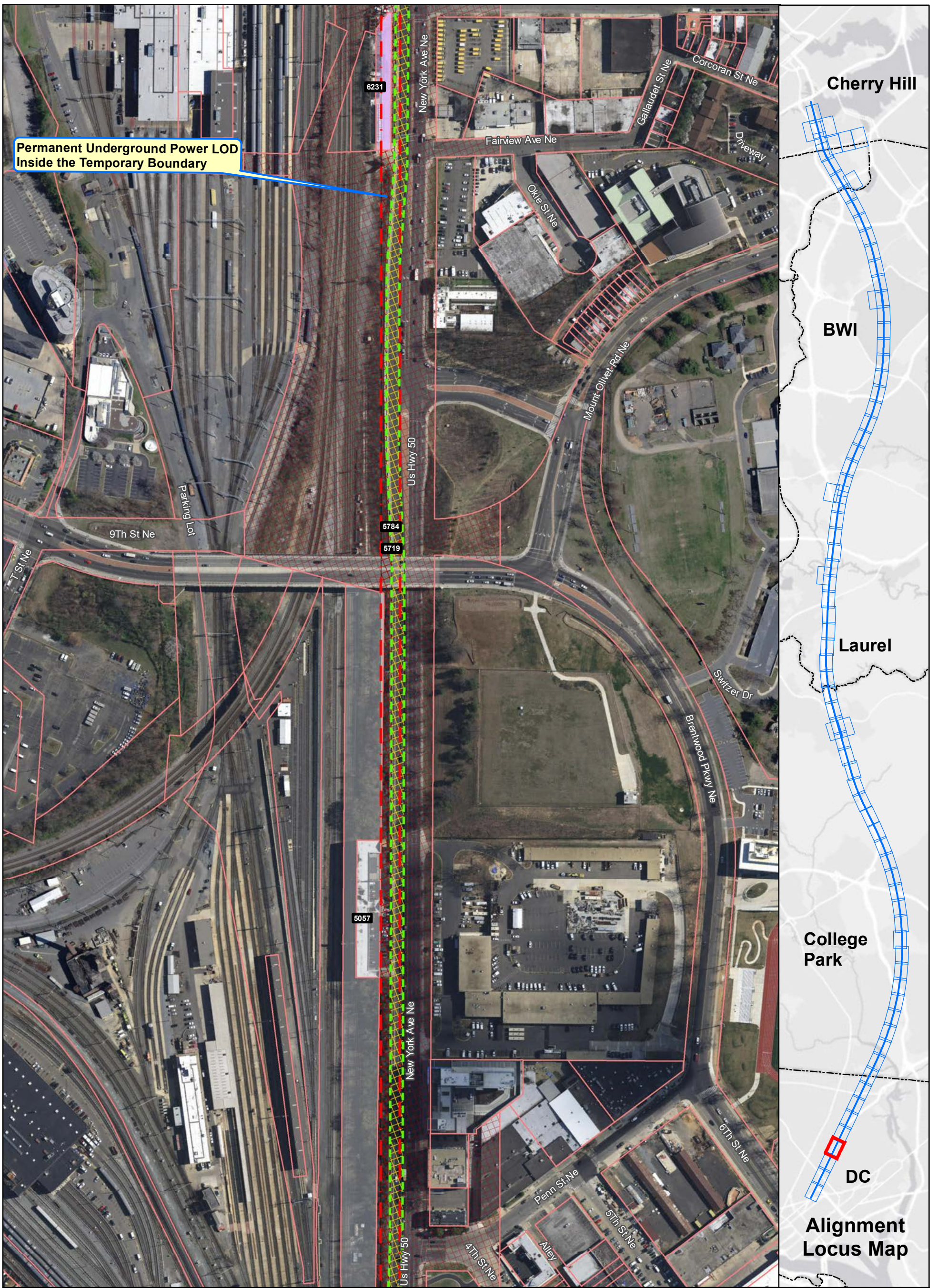
- Station Footprint - Check Label for Impact
- Tunnel LOD - No Surface Impact
- Viaduct LOD - Permanent Impact
- Tunnel Portal - Permanent Impact
- Support Facility - Permanent Impact
- Stormwater Retention - Permanent Impact
- Laydown Area or Road - Temporary Impact

Note: Parcel Impacted by SCMAGLEV LOD highlighted in same color - darker color represents the actual LOD impact and the lighter color represents the rest of the parcel limits.



Alignment J Parcel Impacts





**Permanent Underground Power LOD
Inside the Temporary Boundary**

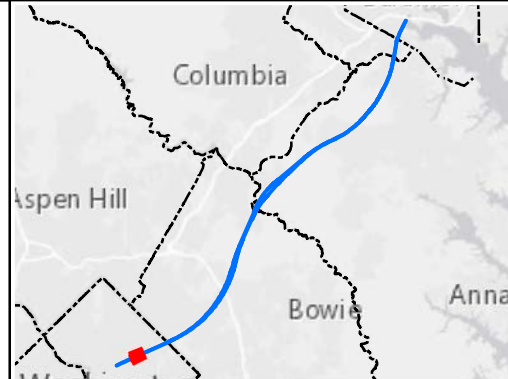
Ownership

- Government-Owned
- Privately-Owned
- Utility
- Public Roadway
- County Boundary
- Power Corridor
- Parcel Boundary

Property Impact Assessment

- Station Footprint - Check Label for Impact
- Tunnel LOD - No Surface Impact
- Viaduct LOD - Permanent Impact
- Tunnel Portal - Permanent Impact
- Support Facility - Permanent Impact
- Stormwater Retention - Permanent Impact
- Laydown Area or Road - Temporary Impact

Note: Parcel Impacted by SCMAGLEV LOD highlighted in same color - darker color represents the actual LOD impact and the lighter color represents the rest of the parcel limits.

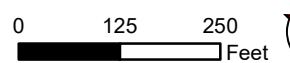


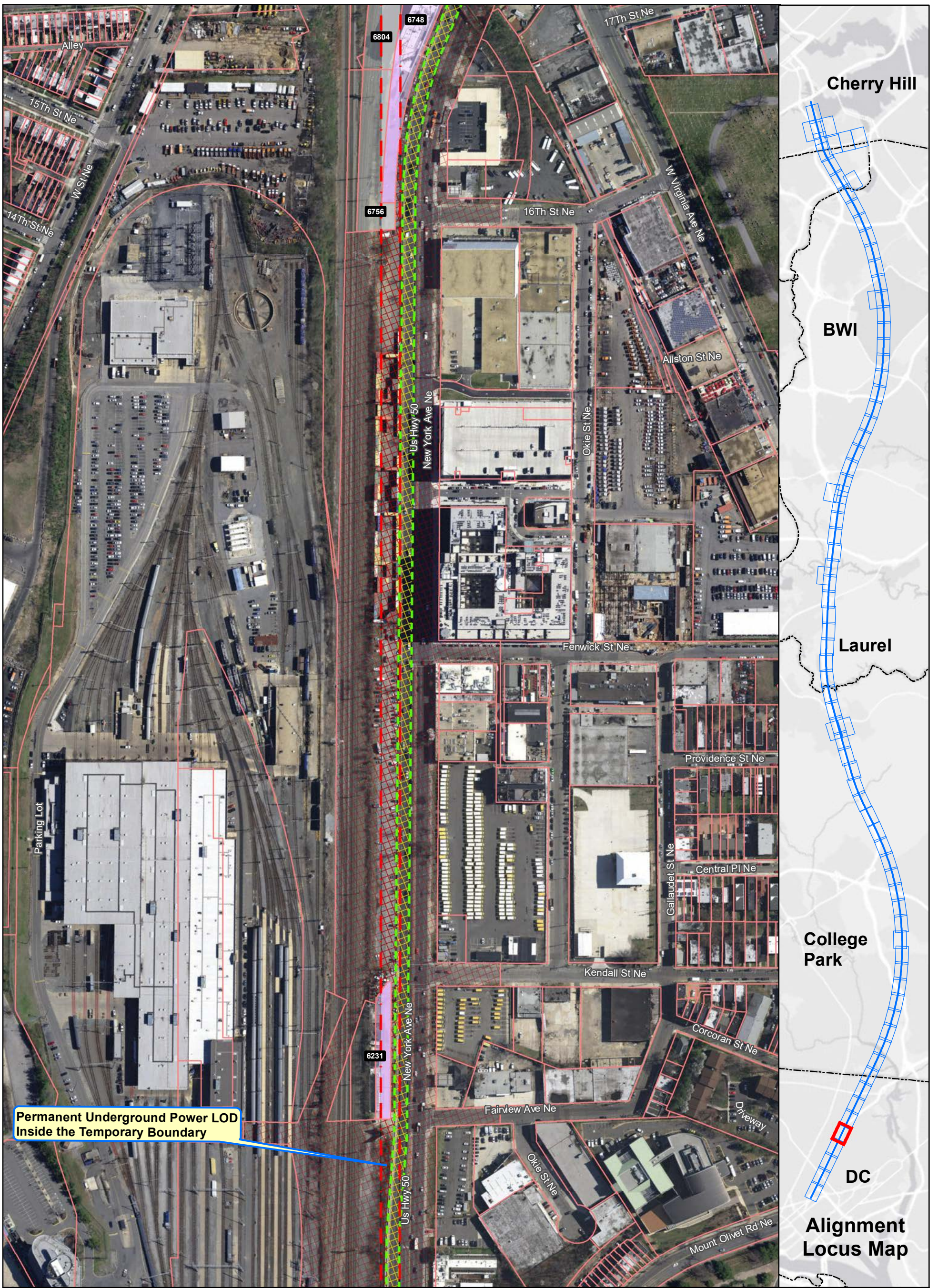
**Alignment J
Parcel Impacts**

Page 4 of 85



Date: 5/15/2020





Permanent Underground Power LOD Inside the Temporary Boundary

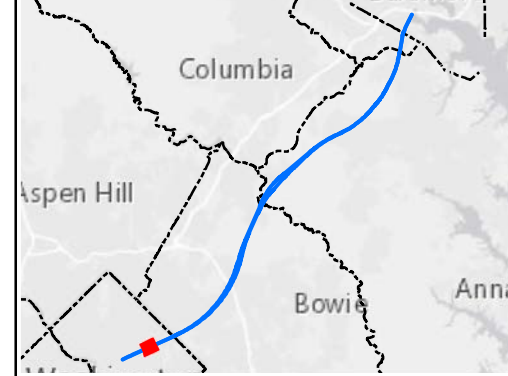
Ownership

- Government-Owned
- Privately-Owned
- Utility
- Public Roadway
- County Boundary
- Power Corridor
- Parcel Boundary

Property Impact Assessment

- Station Footprint - Check Label for Impact
- Tunnel LOD - No Surface Impact
- Viaduct LOD - Permanent Impact
- Tunnel Portal - Permanent Impact
- Support Facility - Permanent Impact
- Stormwater Retention - Permanent Impact
- Laydown Area or Road - Temporary Impact

Note: Parcel Impacted by SCMAGLEV LOD highlighted in same color - darker color represents the actual LOD impact and the lighter color represents the rest of the parcel limits.

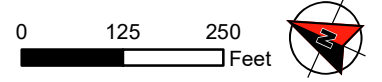


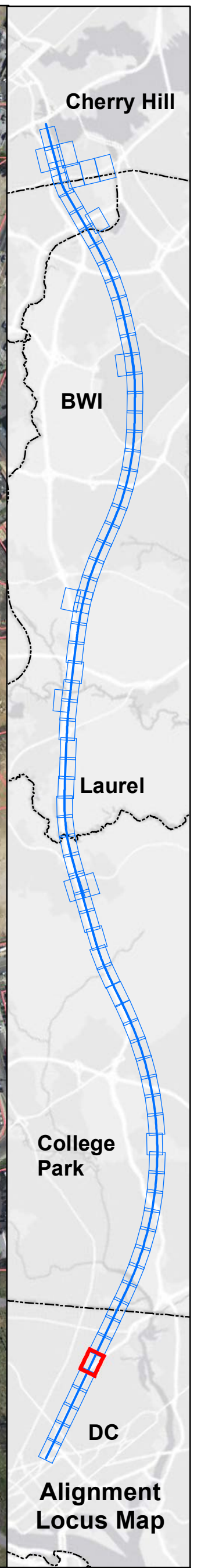
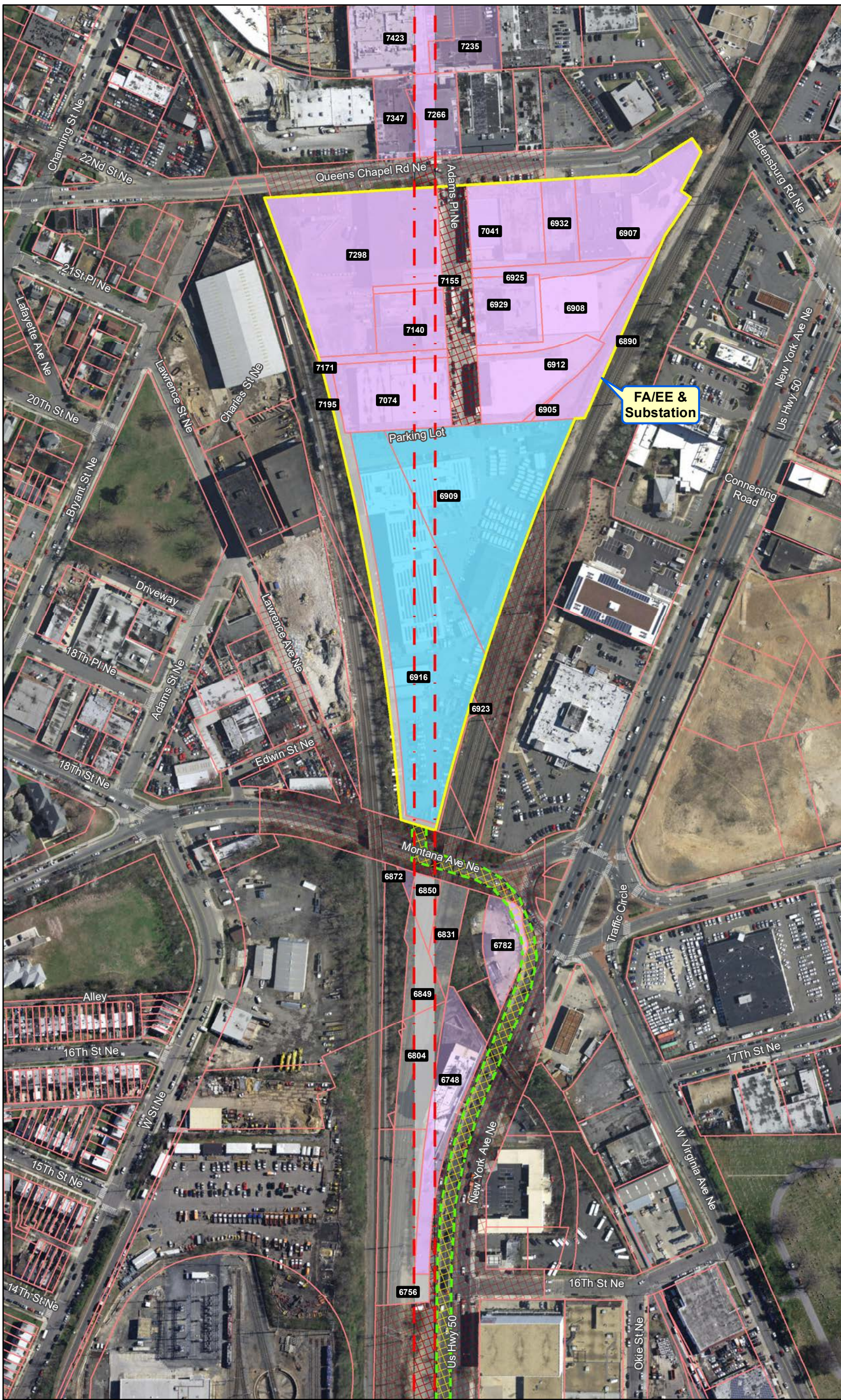
Alignment J Parcel Impacts

Page 5 of 85



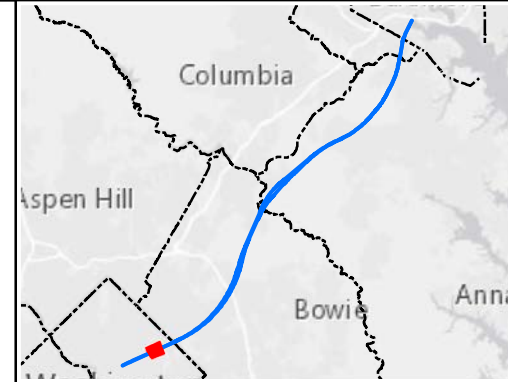
Date: 5/15/2020





Ownership	Property Impact Assessment
Government-Owned	Station Footprint - Check Label for Impact
Privately-Owned	Tunnel LOD - No Surface Impact
Utility	Viaduct LOD - Permanent Impact
Public Roadway	Tunnel Portal - Permanent Impact
County Boundary	Support Facility - Permanent Impact
Power Corridor	Stormwater Retention - Permanent Impact
Parcel Boundary	Laydown Area or Road - Temporary Impact

Note: Parcel Impacted by SCMAGLEV LOD highlighted in same color - darker color represents the actual LOD impact and the lighter color represents the rest of the parcel limits.

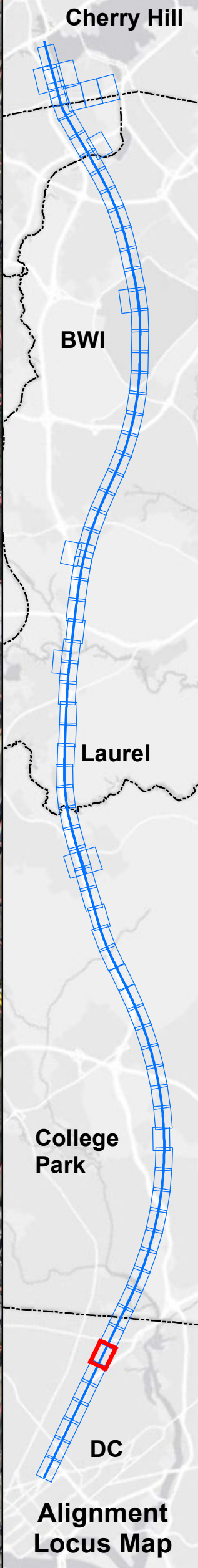


Alignment J Parcel Impacts

Page 6 of 85

Date: 5/15/2020

0 125 250 Feet



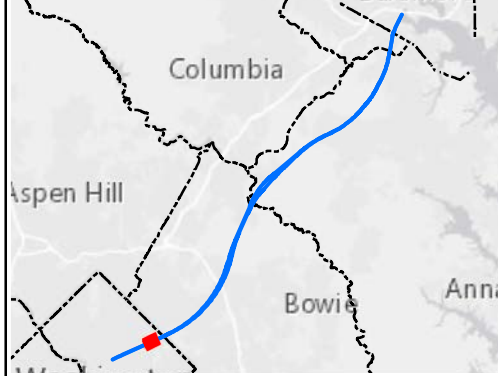
Ownership

- Government-Owned
- Privately-Owned
- Utility
- Public Roadway
- County Boundary
- Power Corridor
- Parcel Boundary

Property Impact Assessment

- Station Footprint - Check Label for Impact
- Tunnel LOD - No Surface Impact
- Viaduct LOD - Permanent Impact
- Tunnel Portal - Permanent Impact
- Support Facility - Permanent Impact
- Stormwater Retention - Permanent Impact
- Laydown Area or Road - Temporary Impact

Note: Parcel Impacted by SCMAGLEV LOD highlighted in same color - darker color represents the actual LOD impact and the lighter color represents the rest of the parcel limits.

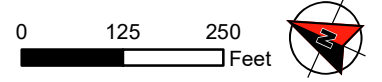


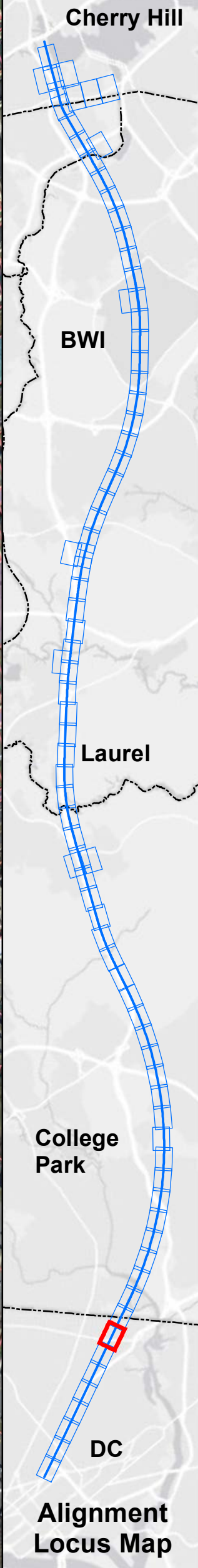
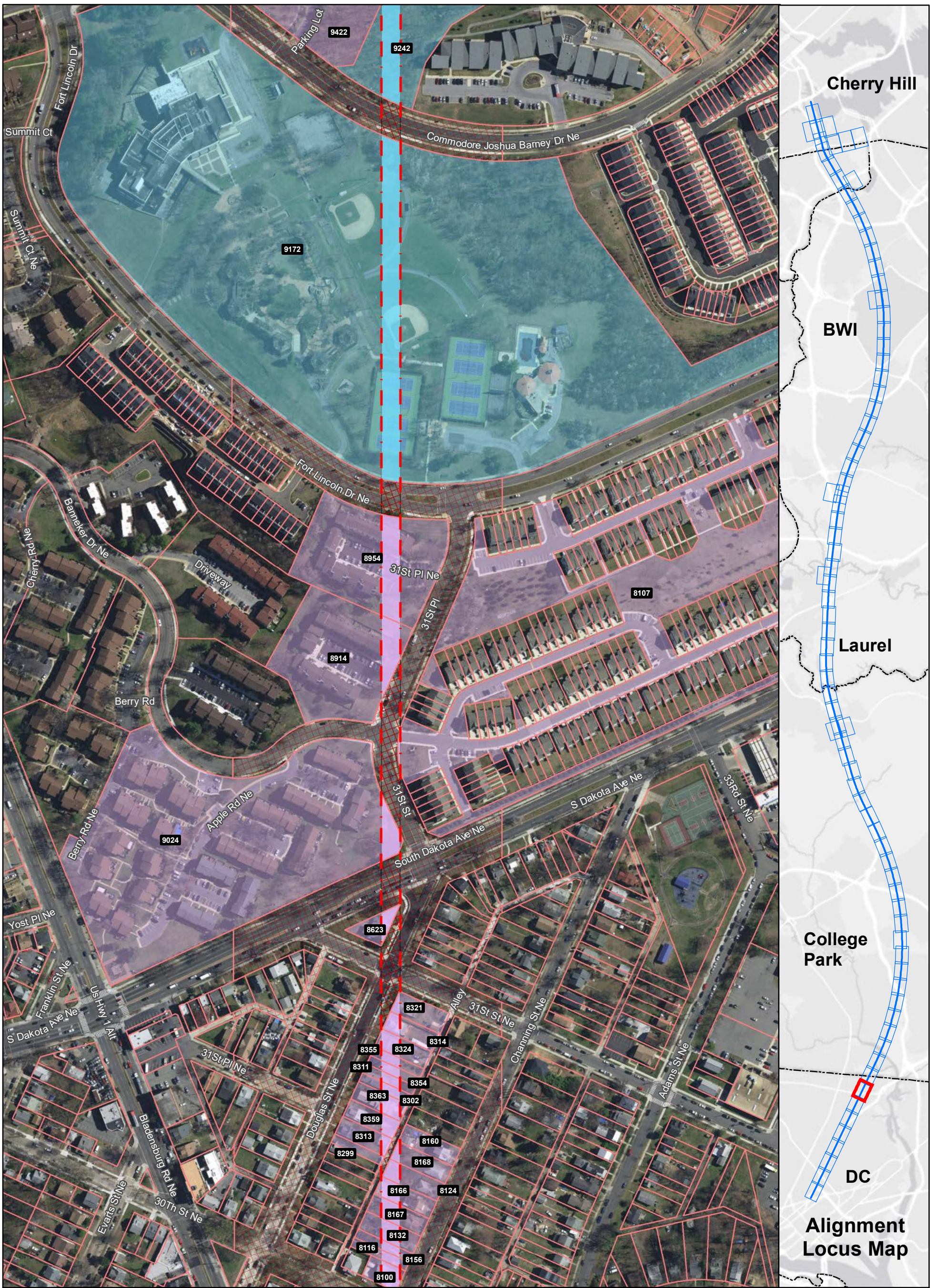
Alignment J Parcel Impacts

Page 7 of 85



Date: 5/15/2020

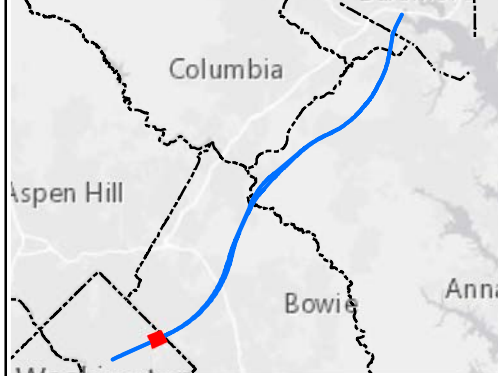




- Ownership**
- Government-Owned
 - Privately-Owned
 - Utility
 - Public Roadway
 - County Boundary
 - Power Corridor
 - Parcel Boundary

- Property Impact Assessment**
- Station Footprint - Check Label for Impact
 - Tunnel LOD - No Surface Impact
 - Viaduct LOD - Permanent Impact
 - Tunnel Portal - Permanent Impact
 - Support Facility - Permanent Impact
 - Stormwater Retention - Permanent Impact
 - Laydown Area or Road - Temporary Impact

Note: Parcel Impacted by SCMAGLEV LOD highlighted in same color - darker color represents the actual LOD impact and the lighter color represents the rest of the parcel limits.

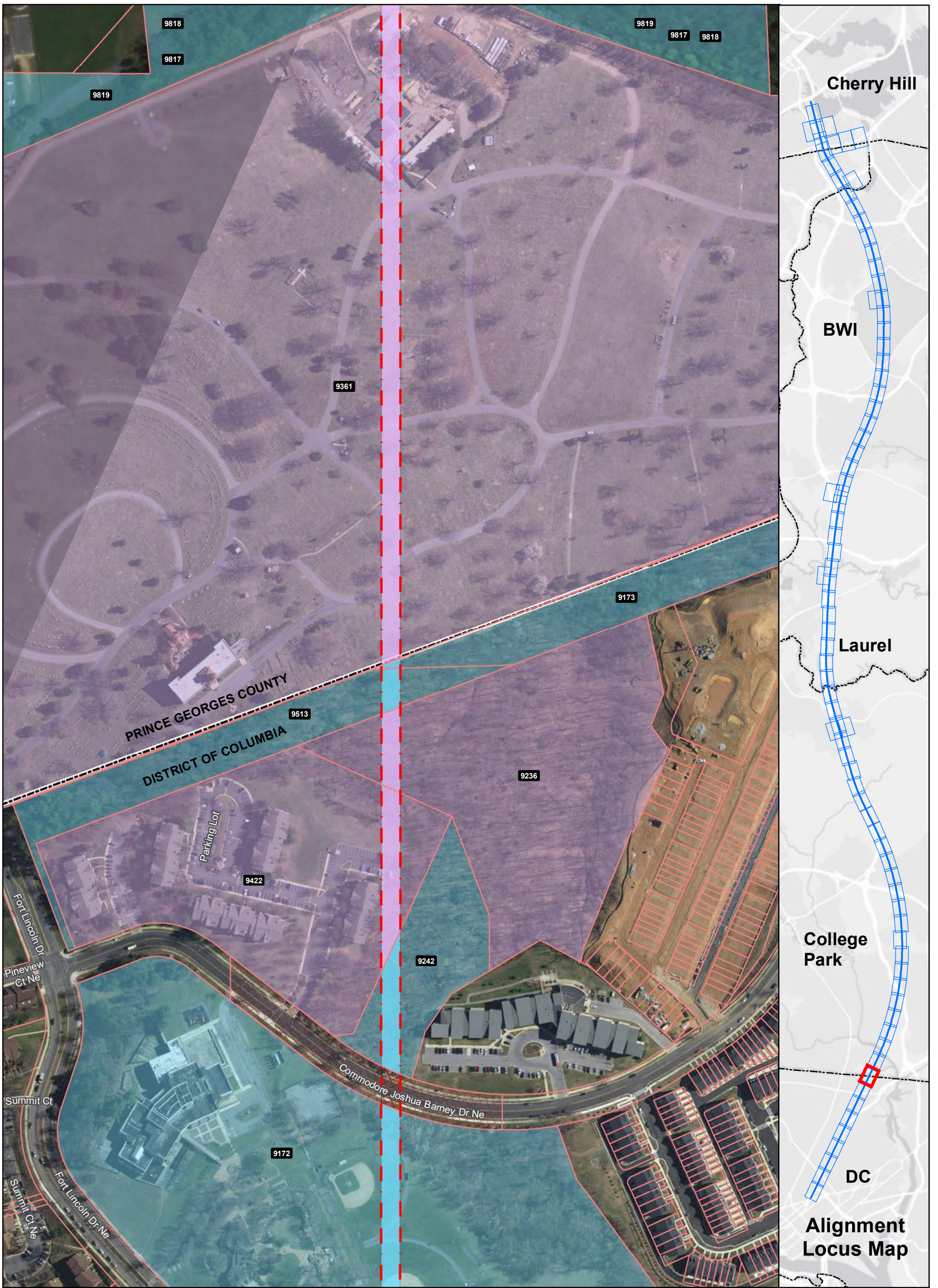


**Alignment J
Parcel Impacts**

Page 8 of 85

BWRR Date: 5/15/2020

0 125 250
Feet



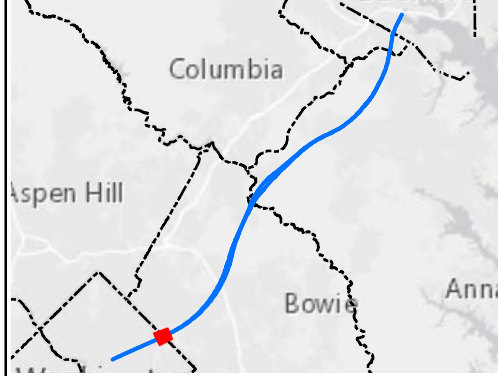
Ownership

- Government-Owned
- Privately-Owned
- Utility
- Public Roadway
- County Boundary
- Power Corridor
- Parcel Boundary

Property Impact Assessment

- Station Footprint - Check Label for Impact
- Tunnel LOD - No Surface Impact
- Viaduct LOD - Permanent Impact
- Tunnel Portal - Permanent Impact
- Support Facility - Permanent Impact
- Stormwater Retention - Permanent Impact
- Laydown Area or Road - Temporary Impact

Note: Parcel Impacted by SCMAGLEV LOD highlighted in same color - darker color represents the actual LOD impact and the lighter color represents the rest of the parcel limits.

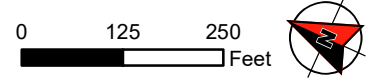


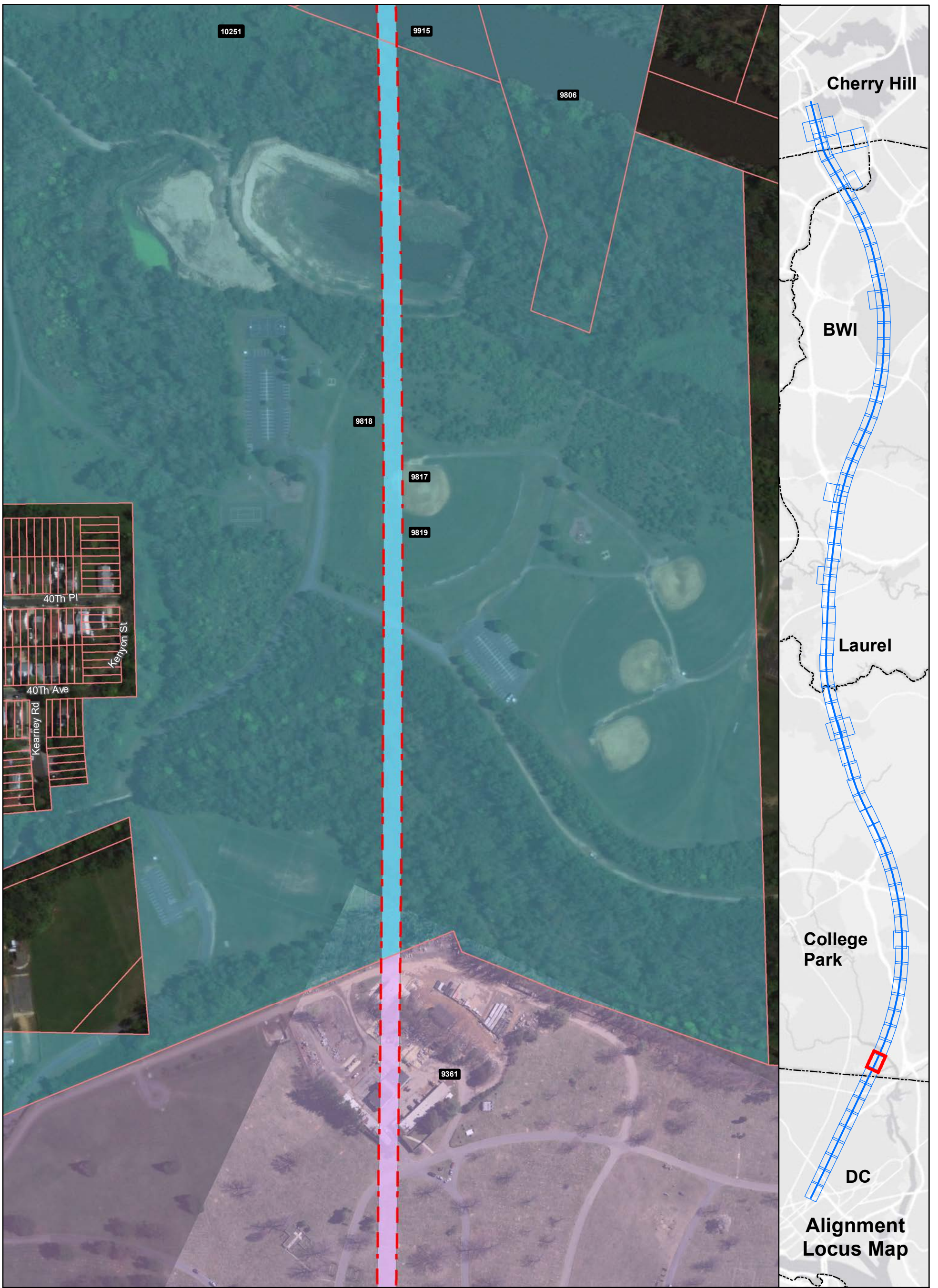
Alignment J Parcel Impacts

Page 9 of 85



Date: 5/15/2020





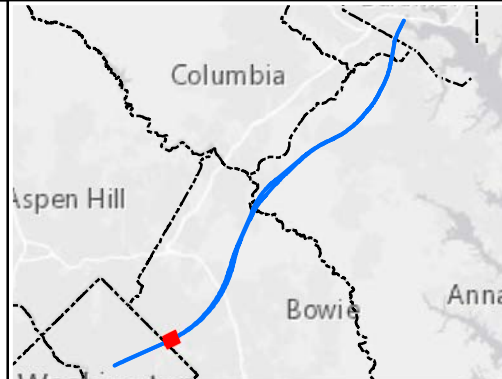
Ownership

- Government-Owned
- Privately-Owned
- Utility
- Public Roadway
- County Boundary
- Power Corridor
- Parcel Boundary

Property Impact Assessment

- Station Footprint - Check Label for Impact
- Tunnel LOD - No Surface Impact
- Viaduct LOD - Permanent Impact
- Tunnel Portal - Permanent Impact
- Support Facility - Permanent Impact
- Stormwater Retention - Permanent Impact
- Laydown Area or Road - Temporary Impact

Note: Parcel Impacted by SCMAGLEV LOD highlighted in same color - darker color represents the actual LOD impact and the lighter color represents the rest of the parcel limits.

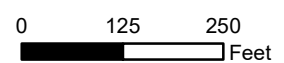


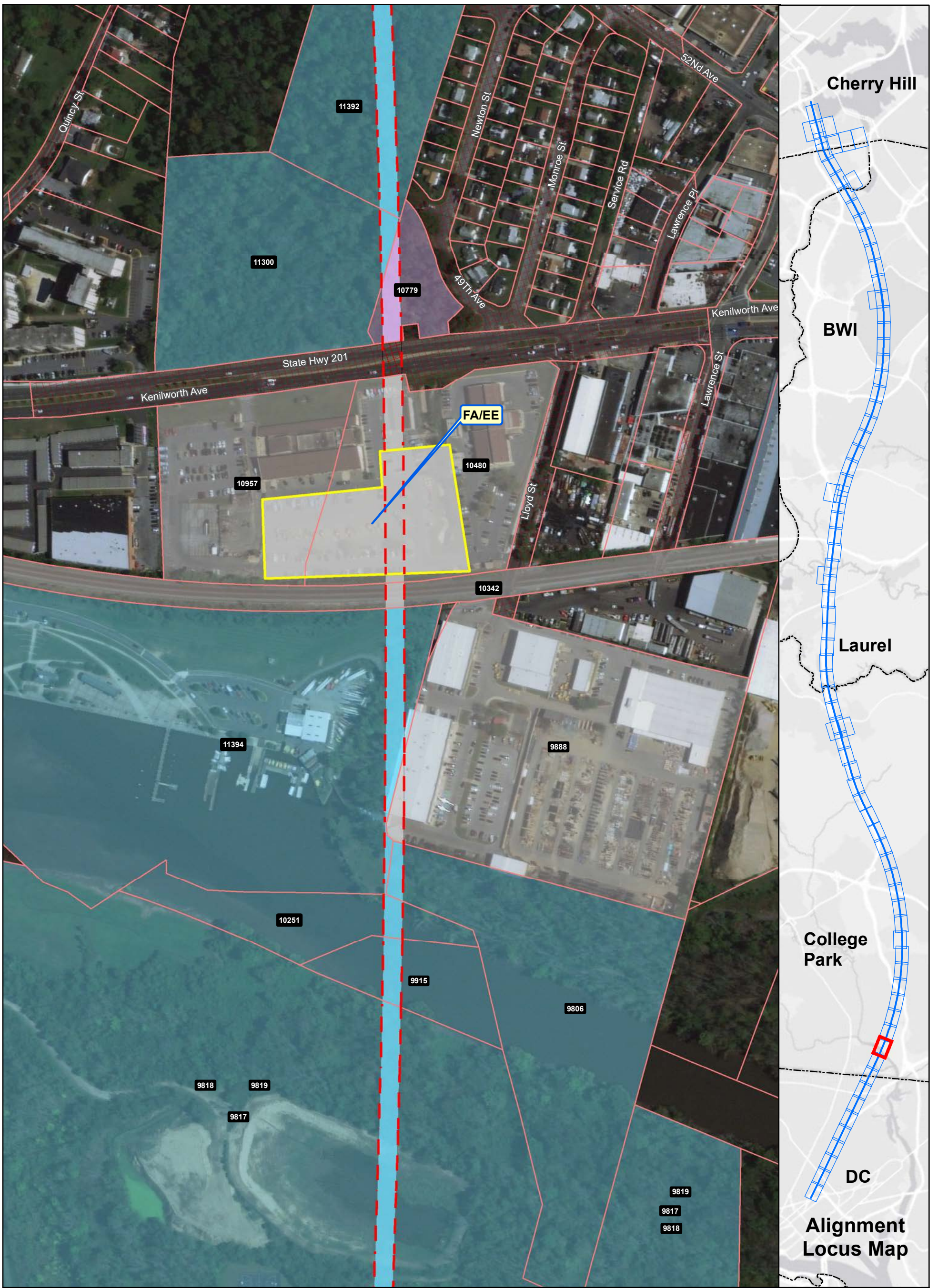
Alignment J Parcel Impacts

Page 10 of 85



Date: 5/15/2020





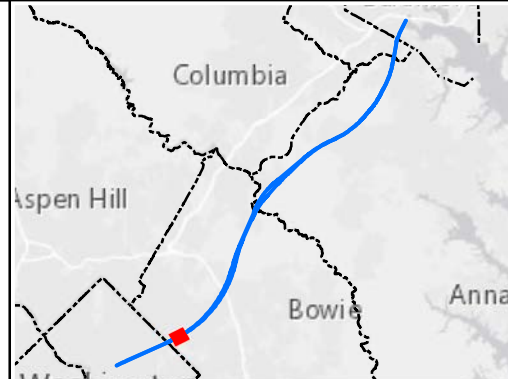
Ownership

- Government-Owned
- Privately-Owned
- Utility
- Public Roadway
- County Boundary
- Power Corridor
- Parcel Boundary

Property Impact Assessment

- Station Footprint - Check Label for Impact
- Tunnel LOD - No Surface Impact
- Viaduct LOD - Permanent Impact
- Tunnel Portal - Permanent Impact
- Support Facility - Permanent Impact
- Stormwater Retention - Permanent Impact
- Laydown Area or Road - Temporary Impact

Note: Parcel Impacted by SCMAGLEV LOD highlighted in same color - darker color represents the actual LOD impact and the lighter color represents the rest of the parcel limits.

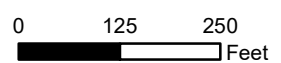


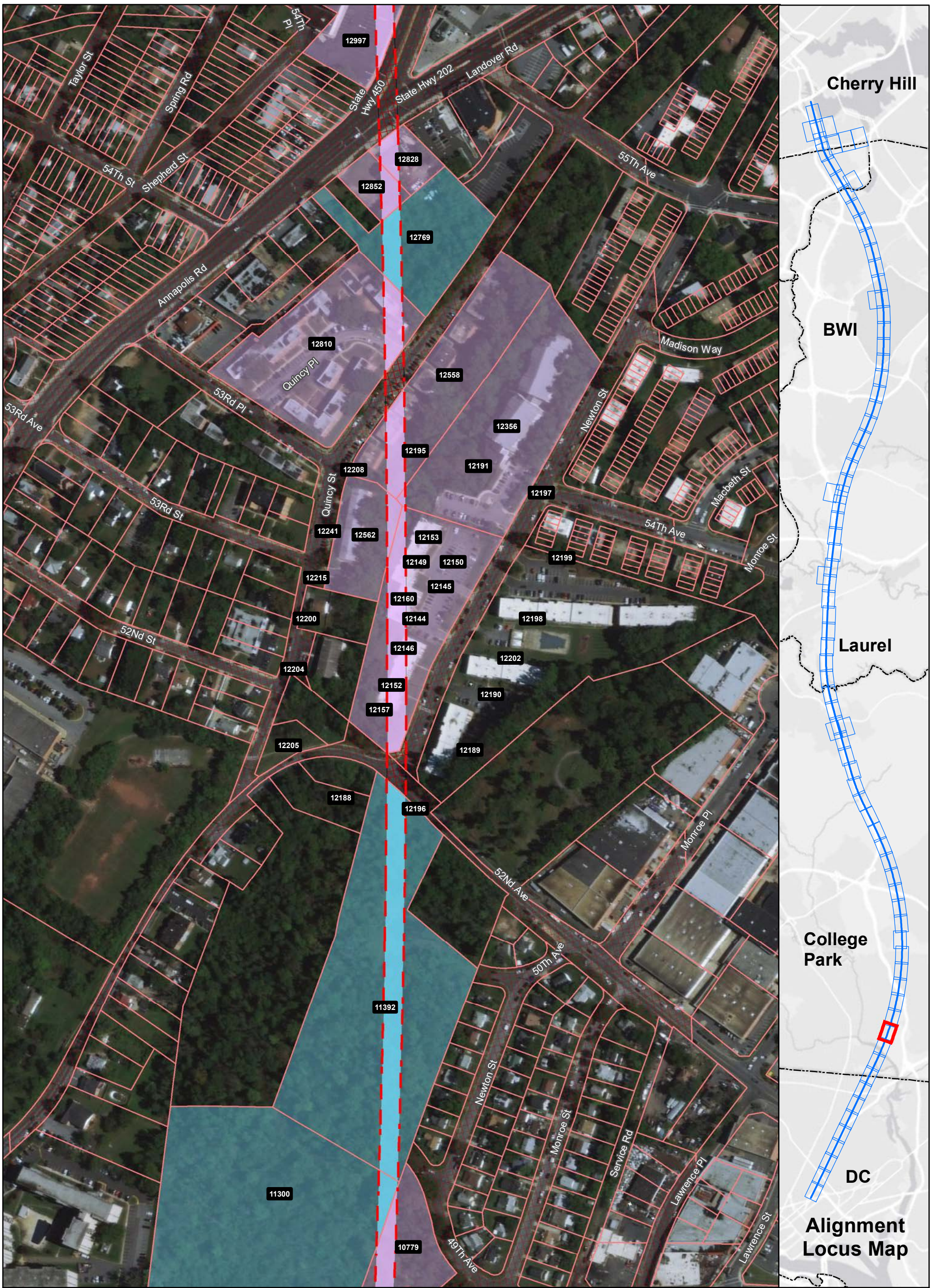
Alignment J Parcel Impacts

Page 11 of 85



Date: 5/15/2020





Ownership

- Government-Owned
- Privately-Owned
- Utility
- Public Roadway
- County Boundary
- Power Corridor
- Parcel Boundary

Property Impact Assessment

- Station Footprint - Check Label for Impact
- Tunnel LOD - No Surface Impact
- Viaduct LOD - Permanent Impact
- Tunnel Portal - Permanent Impact
- Support Facility - Permanent Impact
- Stormwater Retention - Permanent Impact
- Laydown Area or Road - Temporary Impact

Note: Parcel Impacted by SCMAGLEV LOD highlighted in same color - darker color represents the actual LOD impact and the lighter color represents the rest of the parcel limits.

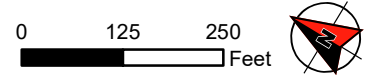


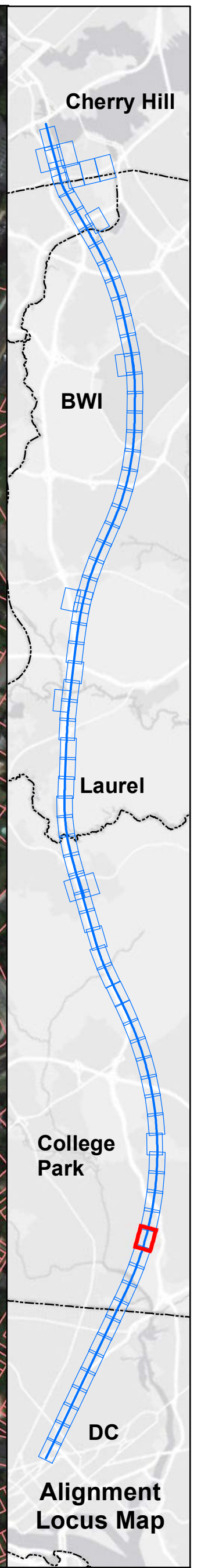
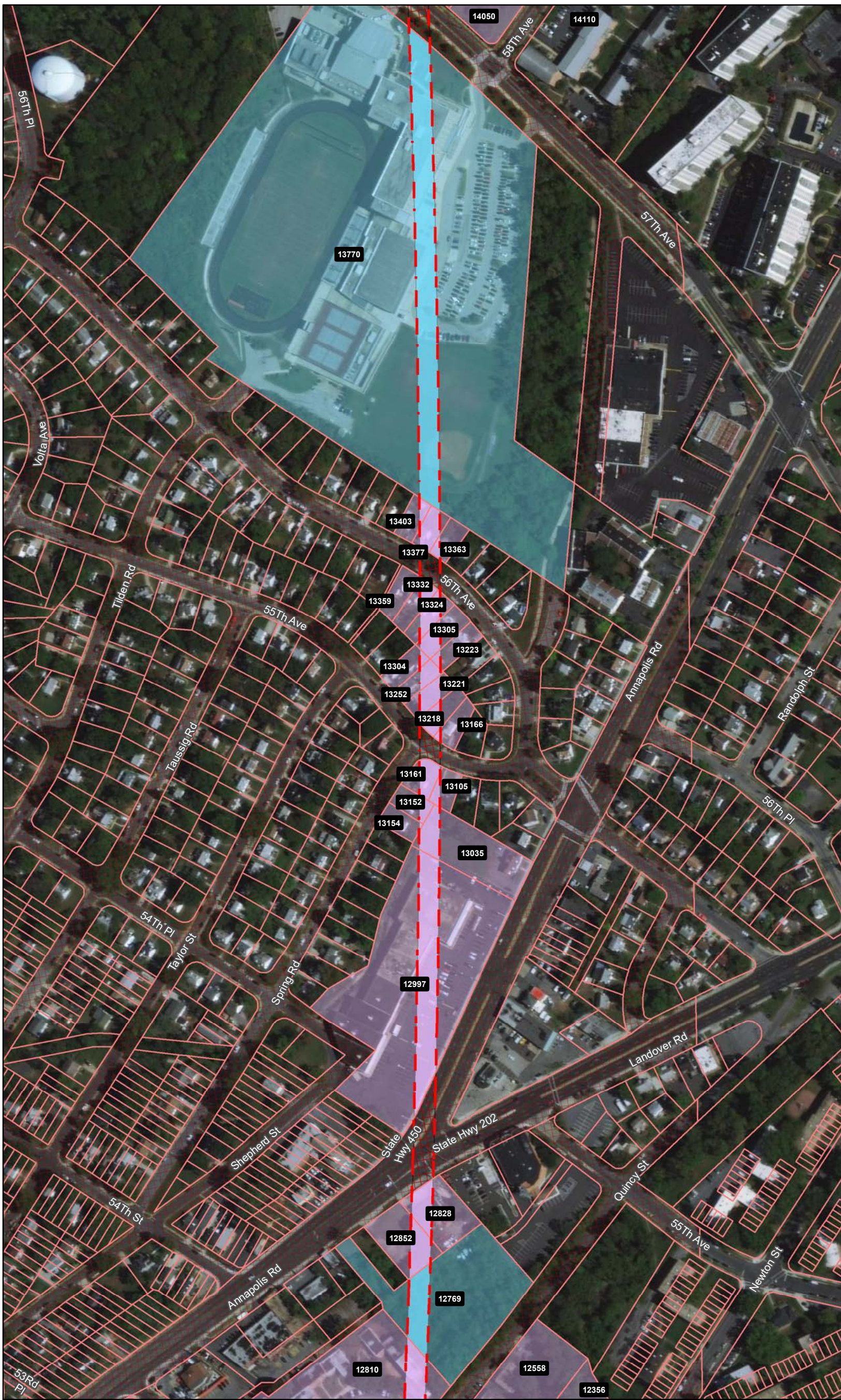
Alignment J Parcel Impacts

Page 12 of 85



Date: 5/15/2020





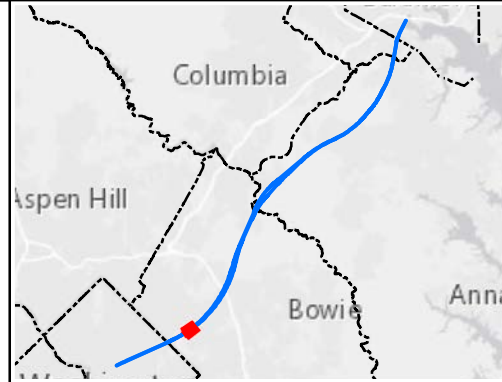
Ownership

- Government-Owned
- Privately-Owned
- Utility
- Public Roadway
- County Boundary
- Power Corridor
- Parcel Boundary

Property Impact Assessment

- Station Footprint - Check Label for Impact
- Tunnel LOD - No Surface Impact
- Viaduct LOD - Permanent Impact
- Tunnel Portal - Permanent Impact
- Support Facility - Permanent Impact
- Stormwater Retention - Permanent Impact
- Laydown Area or Road - Temporary Impact

Note: Parcel Impacted by SCMAGLEV LOD highlighted in same color - darker color represents the actual LOD impact and the lighter color represents the rest of the parcel limits.

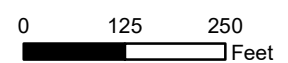


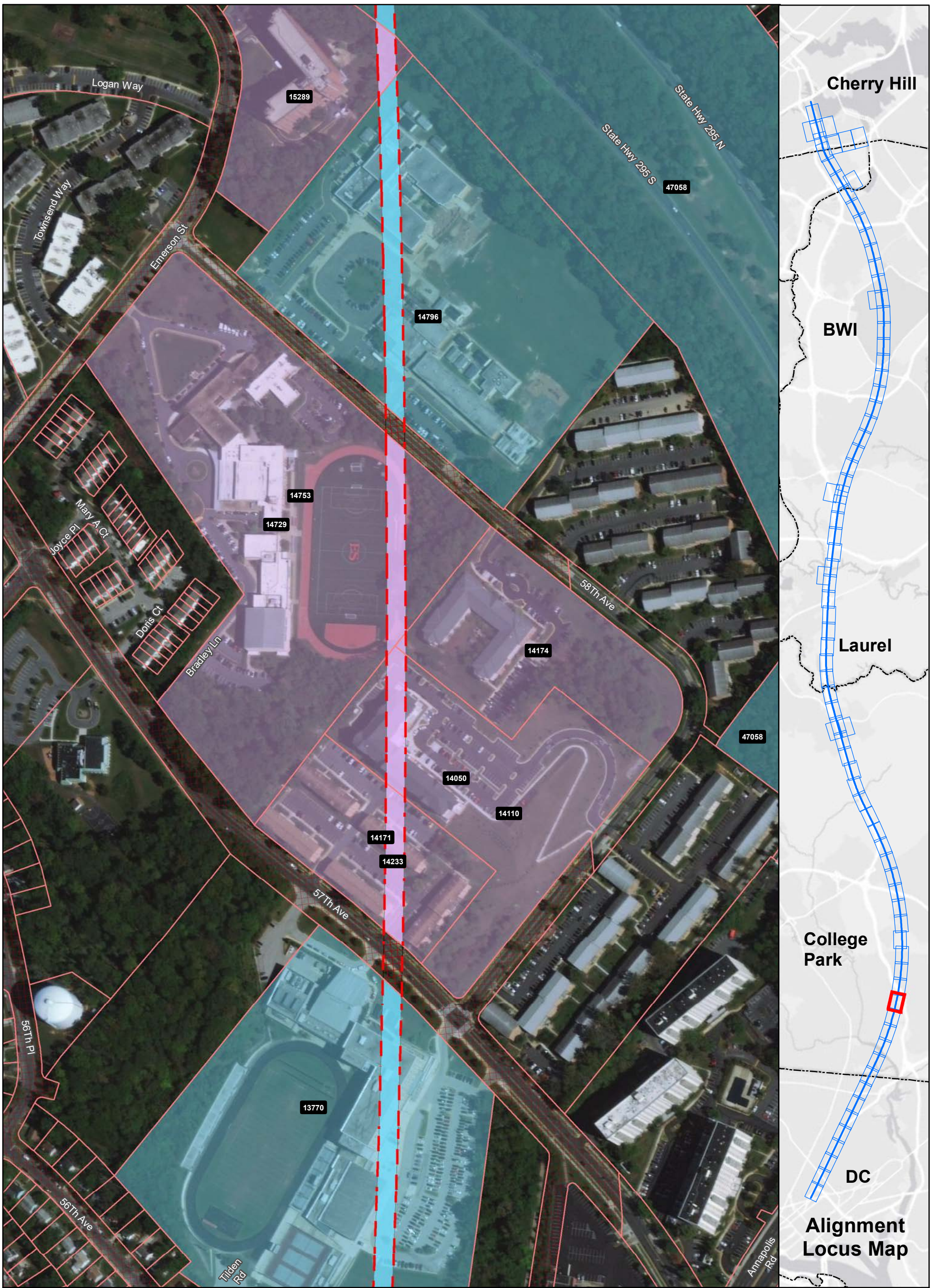
Alignment J Parcel Impacts

Page 13 of 85



Date: 5/15/2020





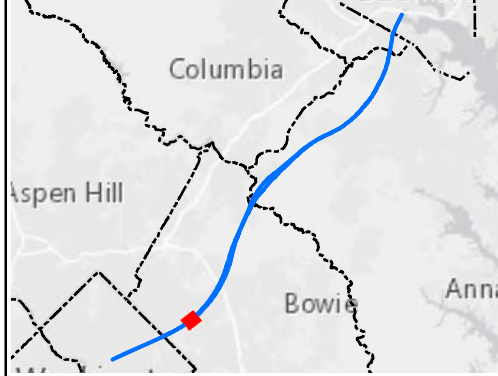
Ownership

- Government-Owned
- Privately-Owned
- Utility
- Public Roadway
- County Boundary
- Power Corridor
- Parcel Boundary

Property Impact Assessment

- Station Footprint - Check Label for Impact
- Tunnel LOD - No Surface Impact
- Viaduct LOD - Permanent Impact
- Tunnel Portal - Permanent Impact
- Support Facility - Permanent Impact
- Stormwater Retention - Permanent Impact
- Laydown Area or Road - Temporary Impact

Note: Parcel Impacted by SCMAGLEV LOD highlighted in same color - darker color represents the actual LOD impact and the lighter color represents the rest of the parcel limits.

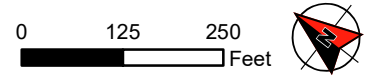


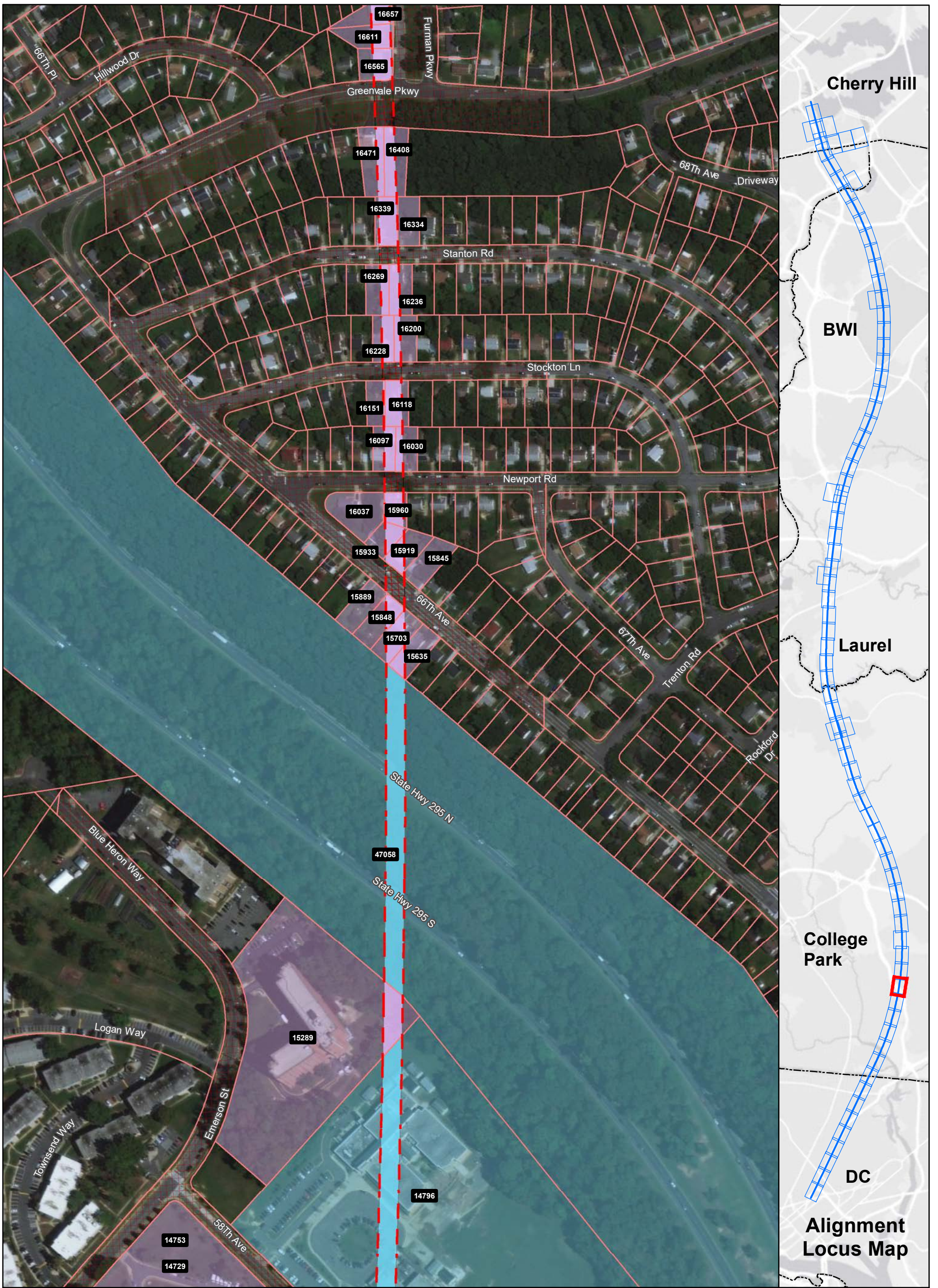
Alignment J Parcel Impacts

Page 14 of 85



Date: 5/15/2020





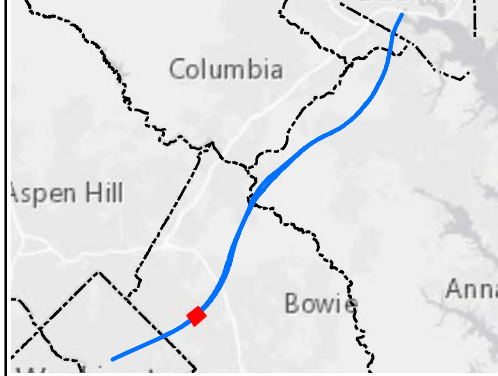
Ownership

- Government-Owned
- Privately-Owned
- Utility
- Public Roadway
- County Boundary
- Power Corridor
- Parcel Boundary

Property Impact Assessment

- Station Footprint - Check Label for Impact
- Tunnel LOD - No Surface Impact
- Viaduct LOD - Permanent Impact
- Tunnel Portal - Permanent Impact
- Support Facility - Permanent Impact
- Stormwater Retention - Permanent Impact
- Laydown Area or Road - Temporary Impact

Note: Parcel Impacted by SCMAGLEV LOD highlighted in same color - darker color represents the actual LOD impact and the lighter color represents the rest of the parcel limits.

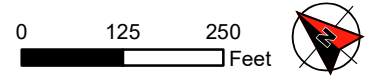


Alignment J Parcel Impacts

Page 15 of 85



Date: 5/15/2020





Ownership

- Government-Owned
- Privately-Owned
- Utility
- Public Roadway
- County Boundary
- Power Corridor
- Parcel Boundary

Property Impact Assessment

- Station Footprint - Check Label for Impact
- Tunnel LOD - No Surface Impact
- Viaduct LOD - Permanent Impact
- Tunnel Portal - Permanent Impact
- Support Facility - Permanent Impact
- Stormwater Retention - Permanent Impact
- Laydown Area or Road - Temporary Impact

Note: Parcel Impacted by SCMAGLEV LOD highlighted in same color - darker color represents the actual LOD impact and the lighter color represents the rest of the parcel limits.

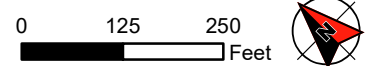


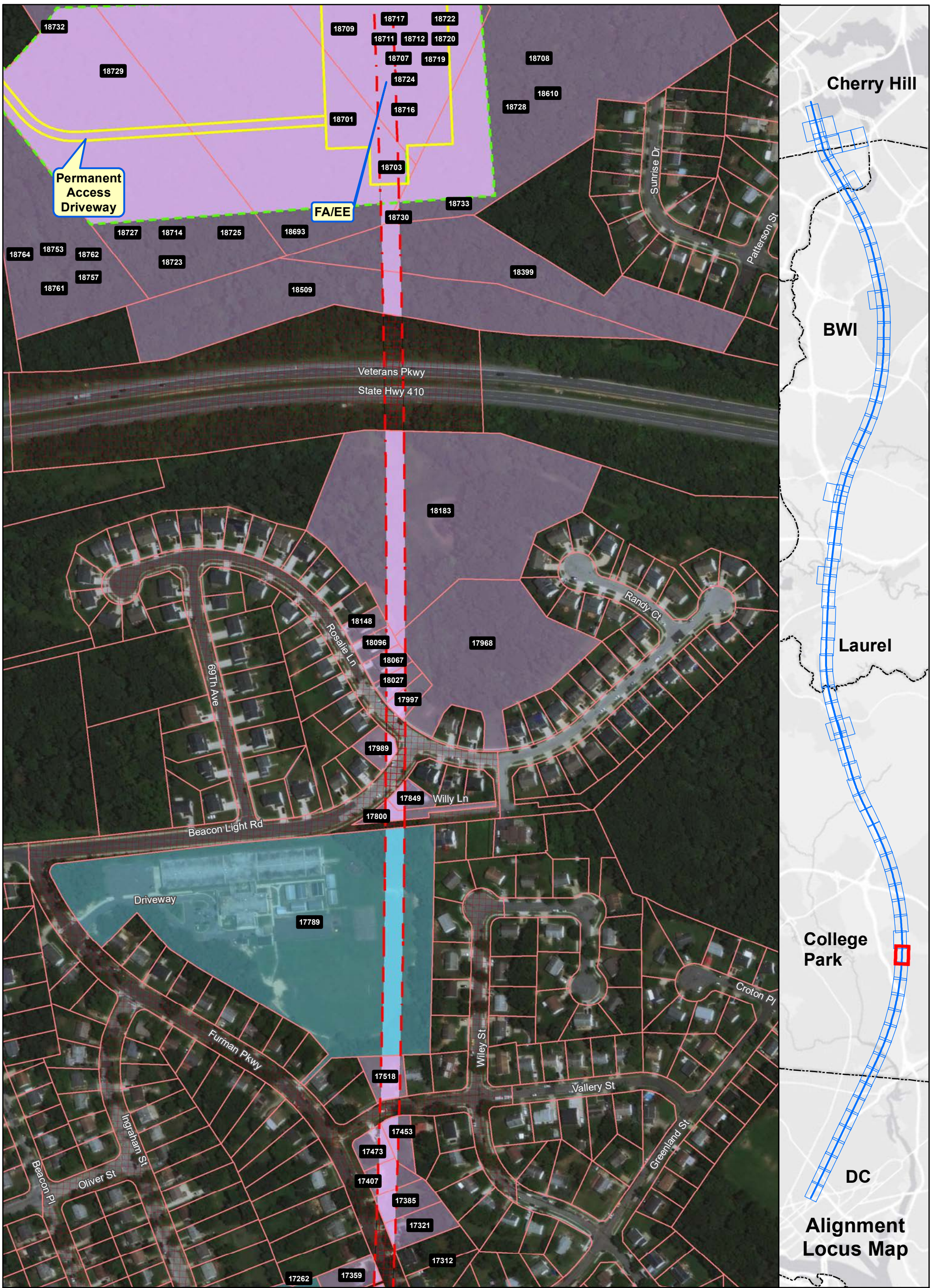
**Alignment J
Parcel Impacts**

Page 16 of 85



Date: 5/15/2020





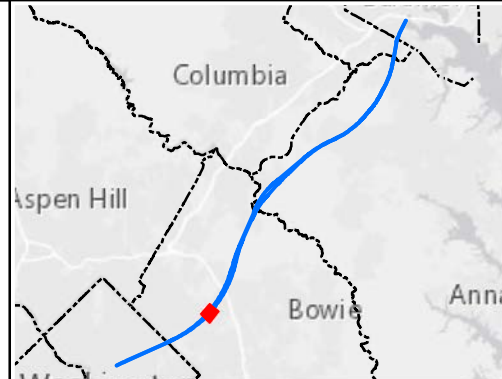
Ownership

- Government-Owned
- Privately-Owned
- Utility
- Public Roadway
- County Boundary
- Power Corridor
- Parcel Boundary

Property Impact Assessment

- Station Footprint - Check Label for Impact
- Tunnel LOD - No Surface Impact
- Viaduct LOD - Permanent Impact
- Tunnel Portal - Permanent Impact
- Support Facility - Permanent Impact
- Stormwater Retention - Permanent Impact
- Laydown Area or Road - Temporary Impact

Note: Parcel Impacted by SCMAGLEV LOD highlighted in same color - darker color represents the actual LOD impact and the lighter color represents the rest of the parcel limits.

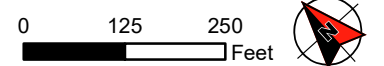


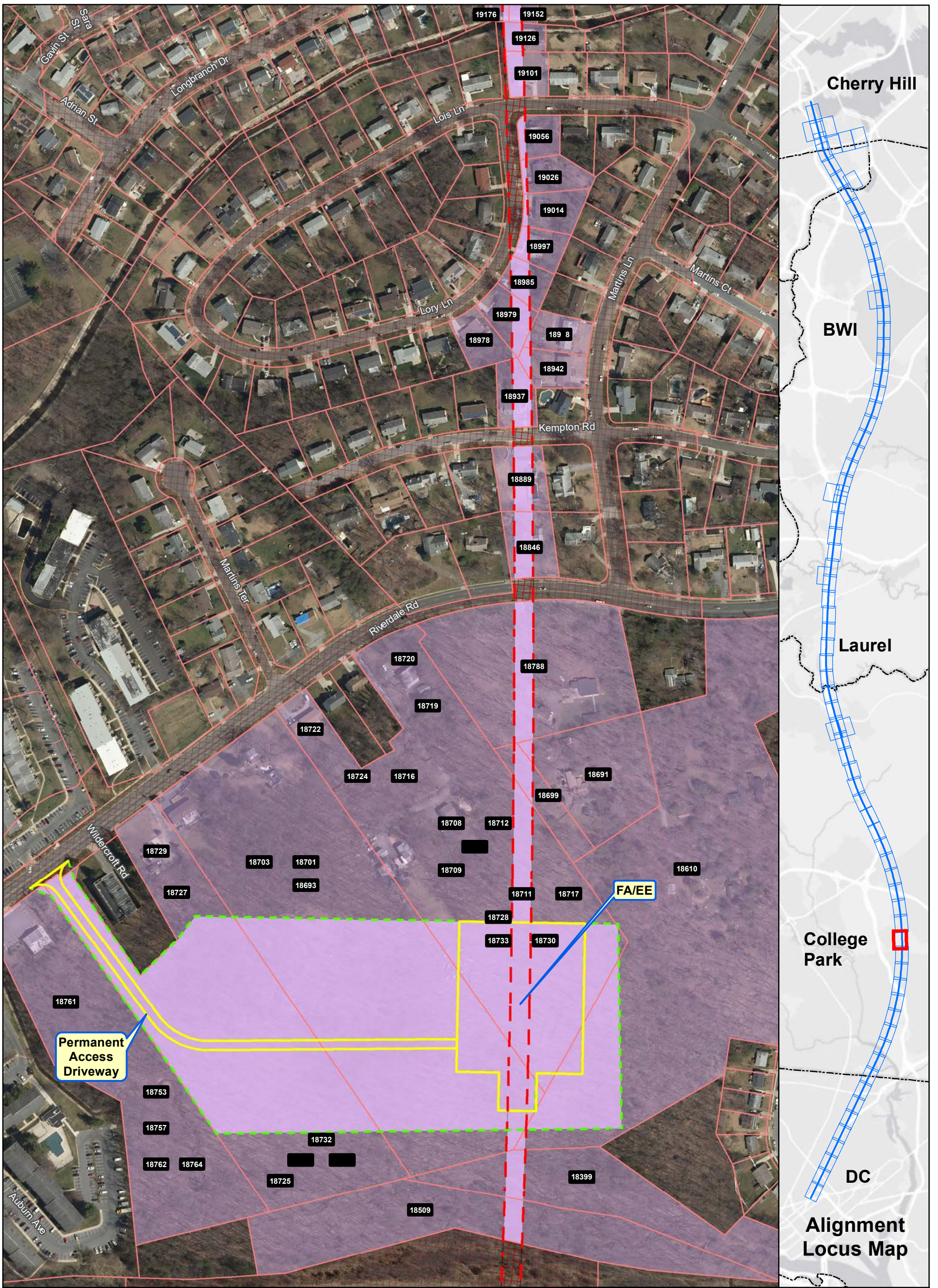
Alignment J Parcel Impacts

Page 17 of 85



Date: 5/15/2020





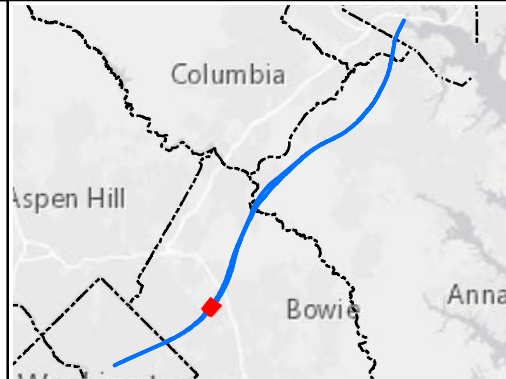
Ownership

- Government-Owned
- Privately-Owned
- Utility
- Public Roadway
- County Boundary
- Power Corridor
- Parcel Boundary

Property Impact Assessment

- Station Footprint - Check Label for Impact
- Tunnel LOD - No Surface Impact
- Viaduct LOD - Permanent Impact
- Tunnel Portal - Permanent Impact
- Support Facility - Permanent Impact
- Stormwater Retention - Permanent Impact
- Laydown Area or Road - Temporary Impact

Note: Parcel Impacted by SCMAGLEV LOD highlighted in same color - darker color represents the actual LOD impact and the lighter color represents the rest of the parcel limits.

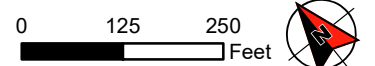


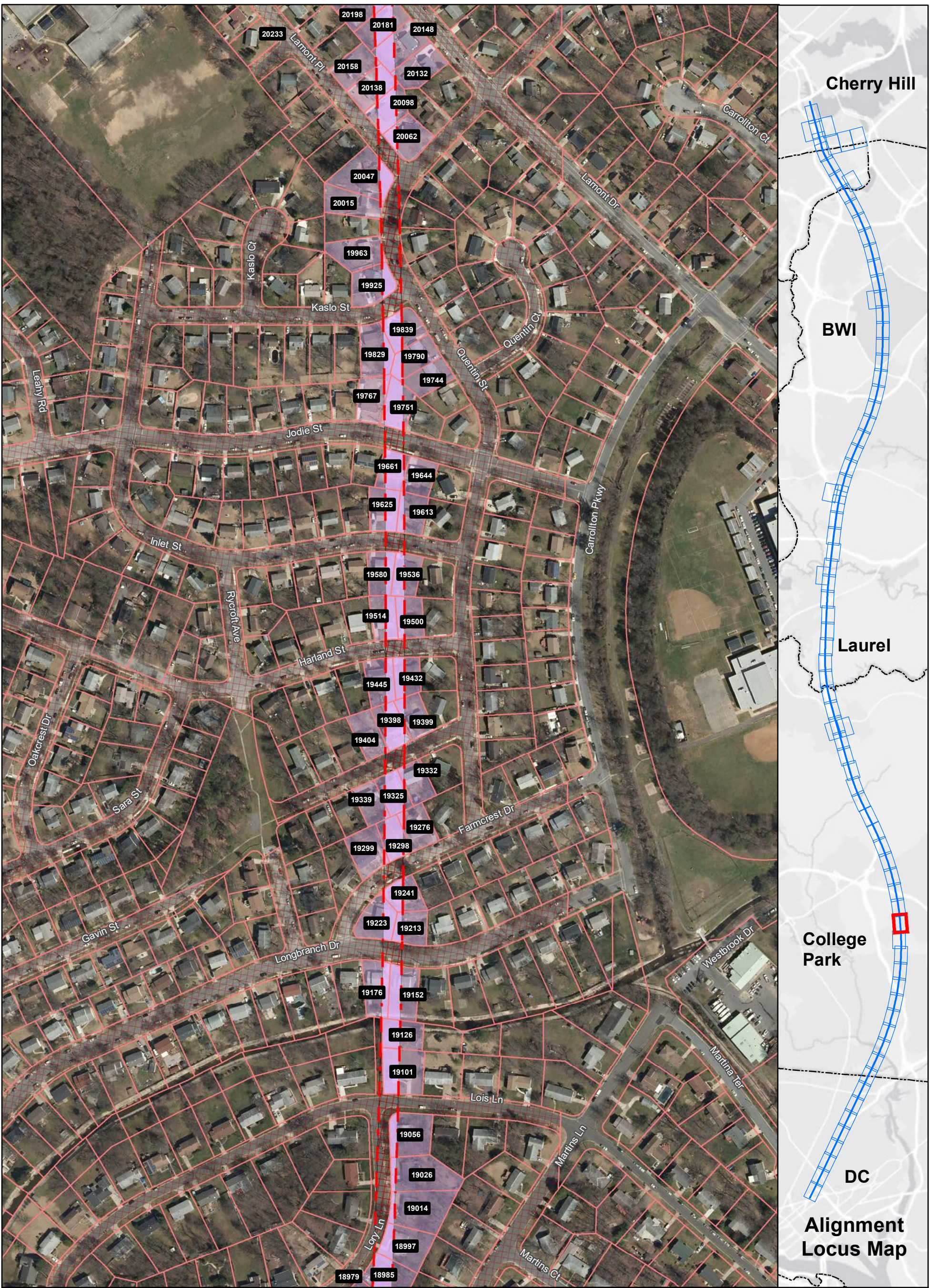
Alignment J Parcel Impacts

Page 18 of 85



Date: 5/15/2020





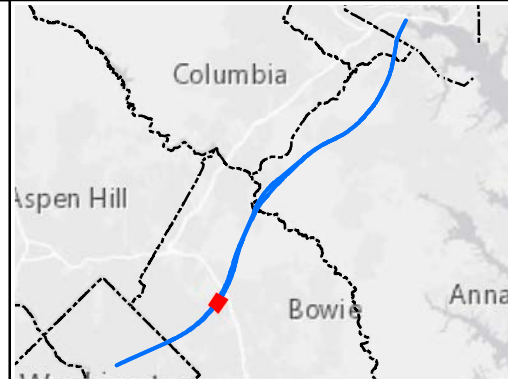
Ownership

- Government-Owned
- Privately-Owned
- Utility
- Public Roadway
- County Boundary
- Power Corridor
- Parcel Boundary

Property Impact Assessment

- Station Footprint - Check Label for Impact
- Tunnel LOD - No Surface Impact
- Viaduct LOD - Permanent Impact
- Tunnel Portal - Permanent Impact
- Support Facility - Permanent Impact
- Stormwater Retention - Permanent Impact
- Laydown Area or Road - Temporary Impact

Note: Parcel Impacted by SCMAGLEV LOD highlighted in same color - darker color represents the actual LOD impact and the lighter color represents the rest of the parcel limits.

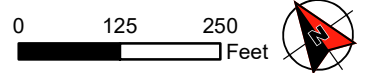


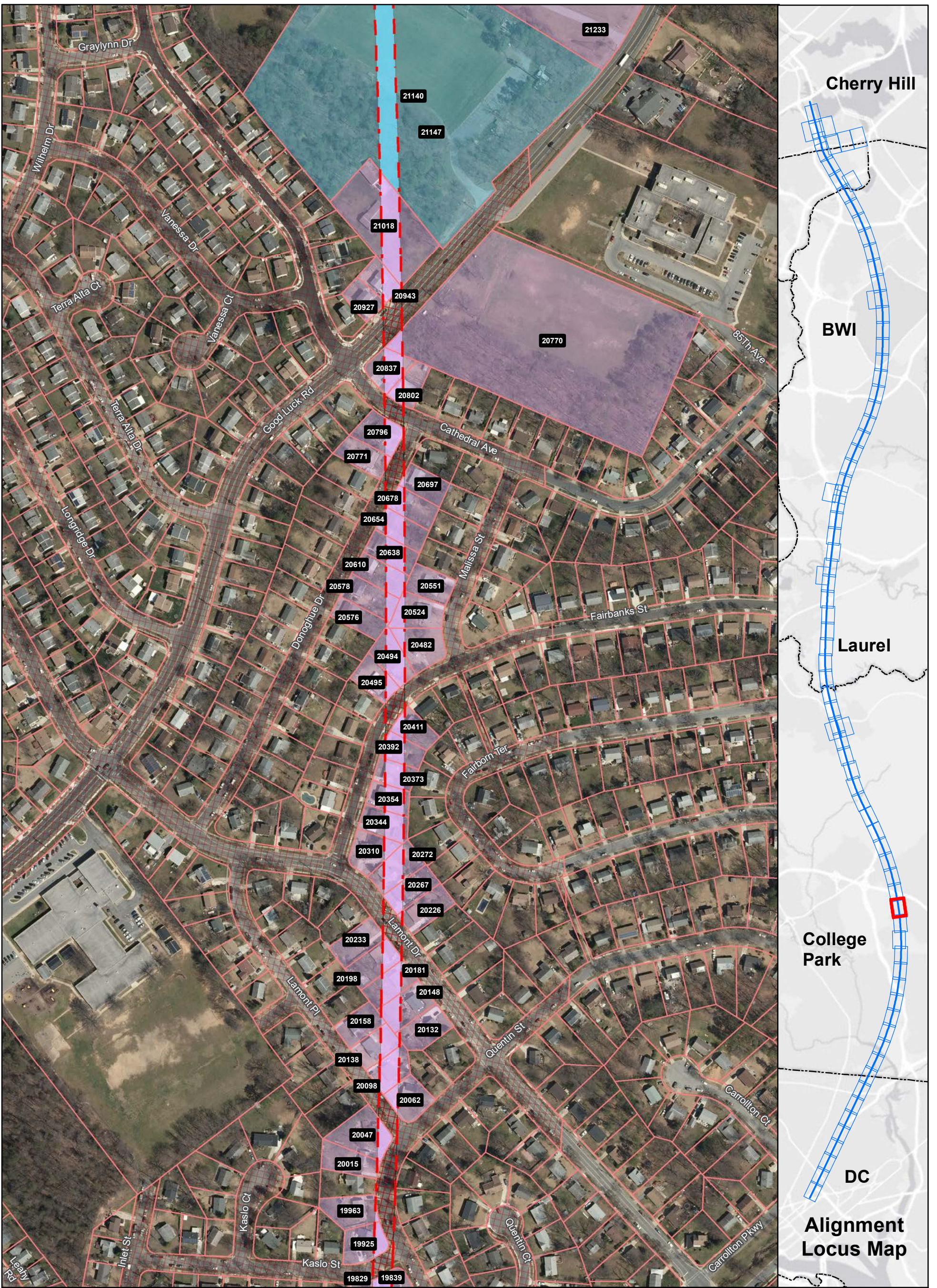
Alignment J Parcel Impacts

Page 19 of 85



Date: 5/15/2020





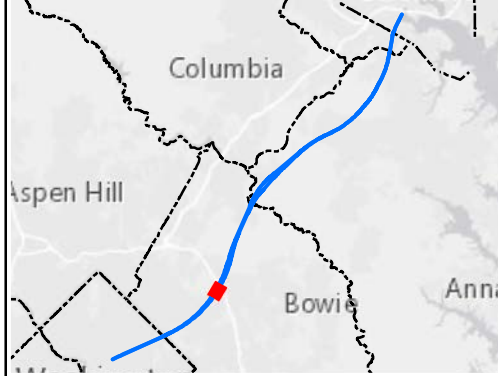
Ownership

- Government-Owned
- Privately-Owned
- Utility
- Public Roadway
- County Boundary
- Power Corridor
- Parcel Boundary

Property Impact Assessment

- Station Footprint - Check Label for Impact
- Tunnel LOD - No Surface Impact
- Viaduct LOD - Permanent Impact
- Tunnel Portal - Permanent Impact
- Support Facility - Permanent Impact
- Stormwater Retention - Permanent Impact
- Laydown Area or Road - Temporary Impact

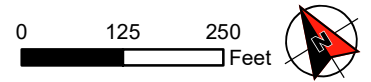
Note: Parcel Impacted by SCMAGLEV LOD highlighted in same color - darker color represents the actual LOD impact and the lighter color represents the rest of the parcel limits.

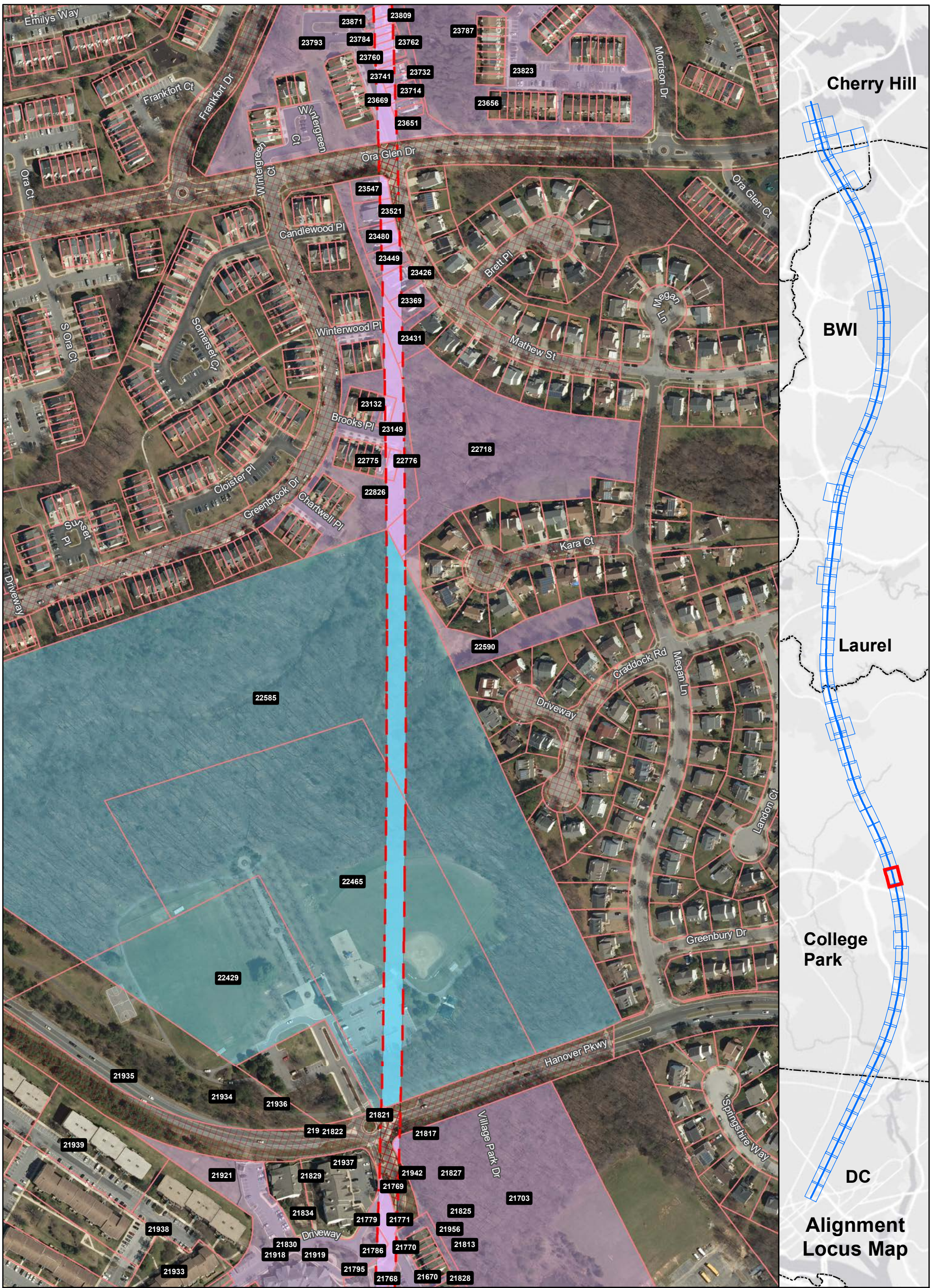


Alignment J Parcel Impacts



Date: 5/15/2020





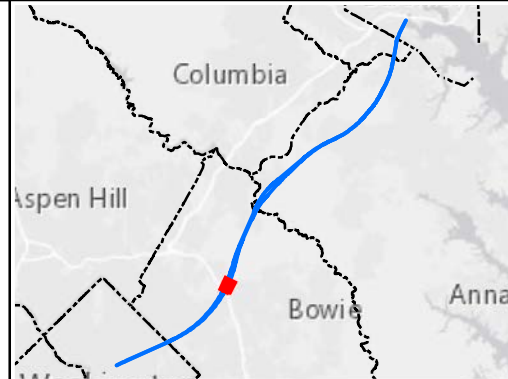
Ownership

- Government-Owned
- Privately-Owned
- Utility
- Public Roadway
- County Boundary
- Power Corridor
- Parcel Boundary

Property Impact Assessment

- Station Footprint - Check Label for Impact
- Tunnel LOD - No Surface Impact
- Viaduct LOD - Permanent Impact
- Tunnel Portal - Permanent Impact
- Support Facility - Permanent Impact
- Stormwater Retention - Permanent Impact
- Laydown Area or Road - Temporary Impact

Note: Parcel Impacted by SCMAGLEV LOD highlighted in same color - darker color represents the actual LOD impact and the lighter color represents the rest of the parcel limits.

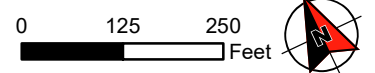


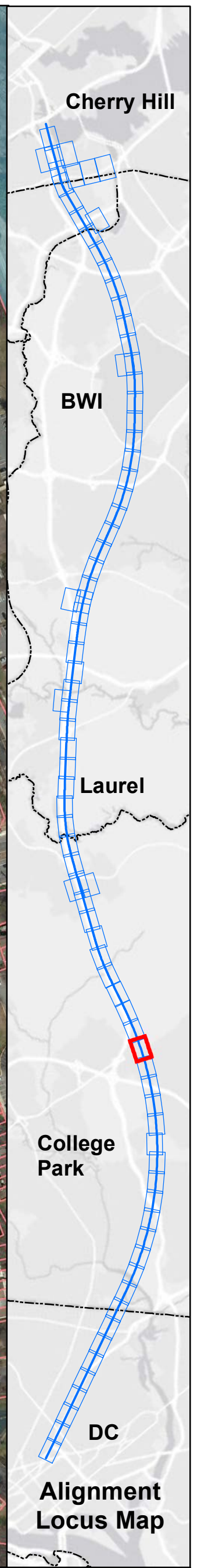
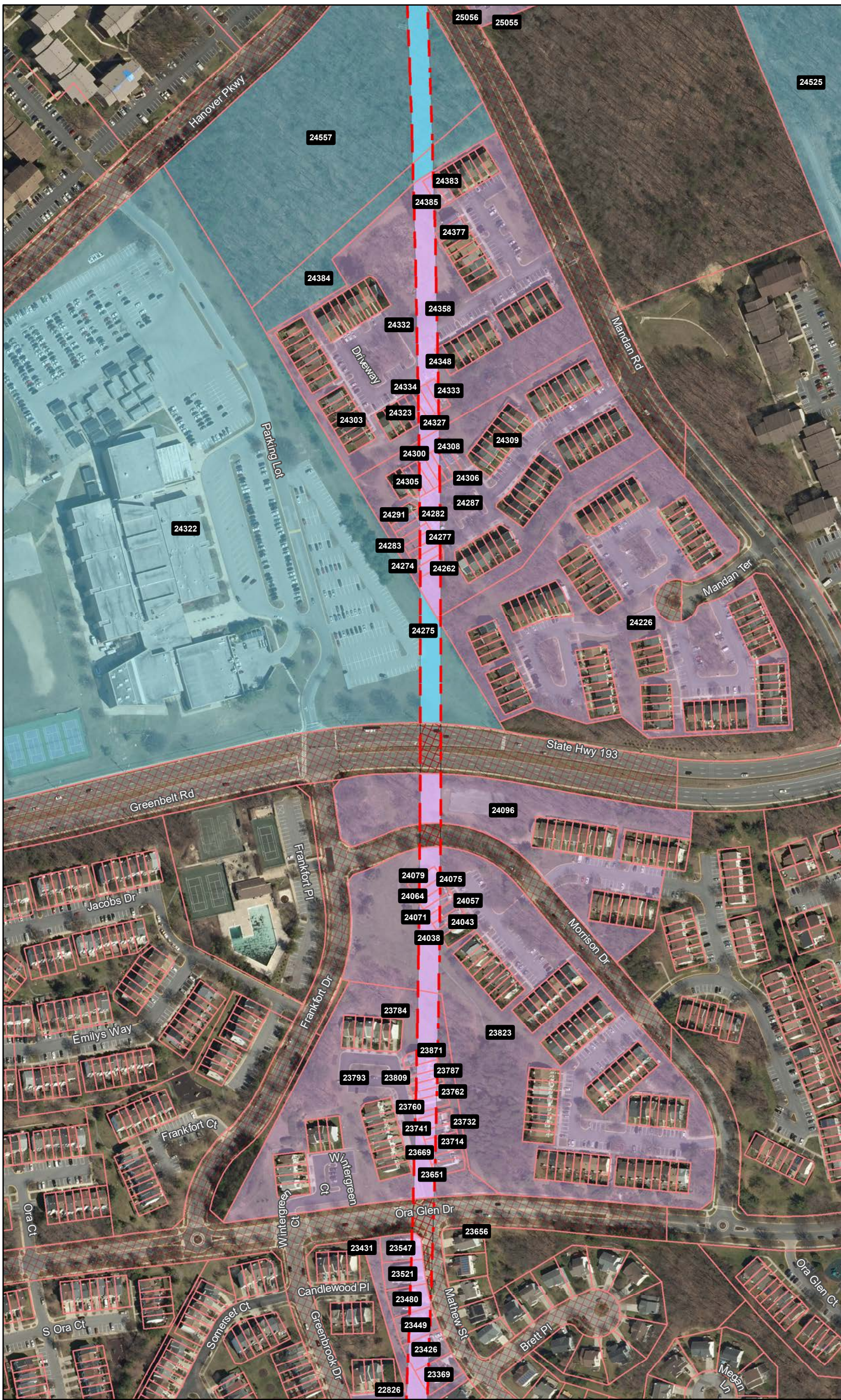
Alignment J Parcel Impacts

Page 22 of 85



Date: 5/15/2020





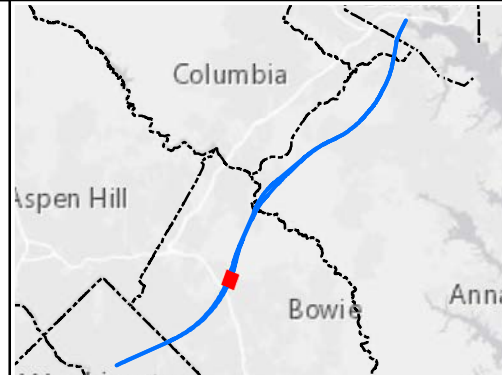
Ownership

- Government-Owned
- Privately-Owned
- Utility
- Public Roadway
- County Boundary
- Power Corridor
- Parcel Boundary

Property Impact Assessment

- Station Footprint - Check Label for Impact
- Tunnel LOD - No Surface Impact
- Viaduct LOD - Permanent Impact
- Tunnel Portal - Permanent Impact
- Support Facility - Permanent Impact
- Stormwater Retention - Permanent Impact
- Laydown Area or Road - Temporary Impact

Note: Parcel Impacted by SCMAGLEV LOD highlighted in same color - darker color represents the actual LOD impact and the lighter color represents the rest of the parcel limits.

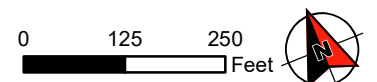


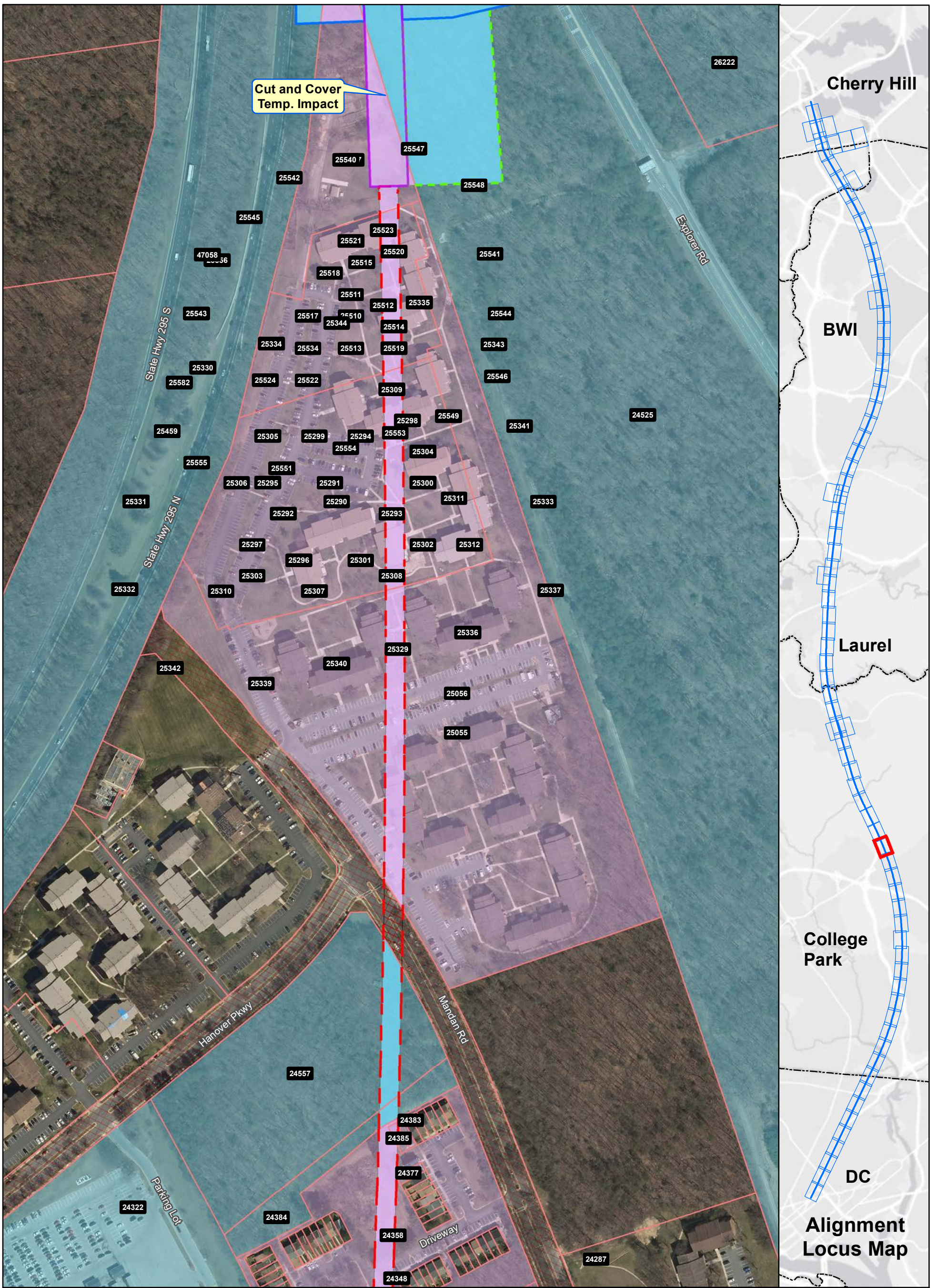
Alignment J Parcel Impacts

Page 23 of 85



Date: 5/15/2020





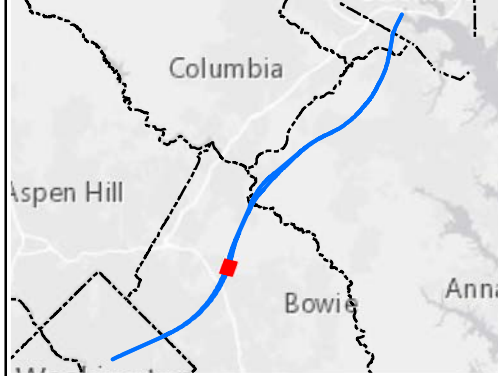
Ownership

- Government-Owned
- Privately-Owned
- Utility
- Public Roadway
- County Boundary
- Power Corridor
- Parcel Boundary

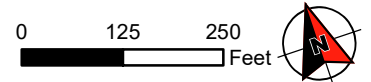
Property Impact Assessment

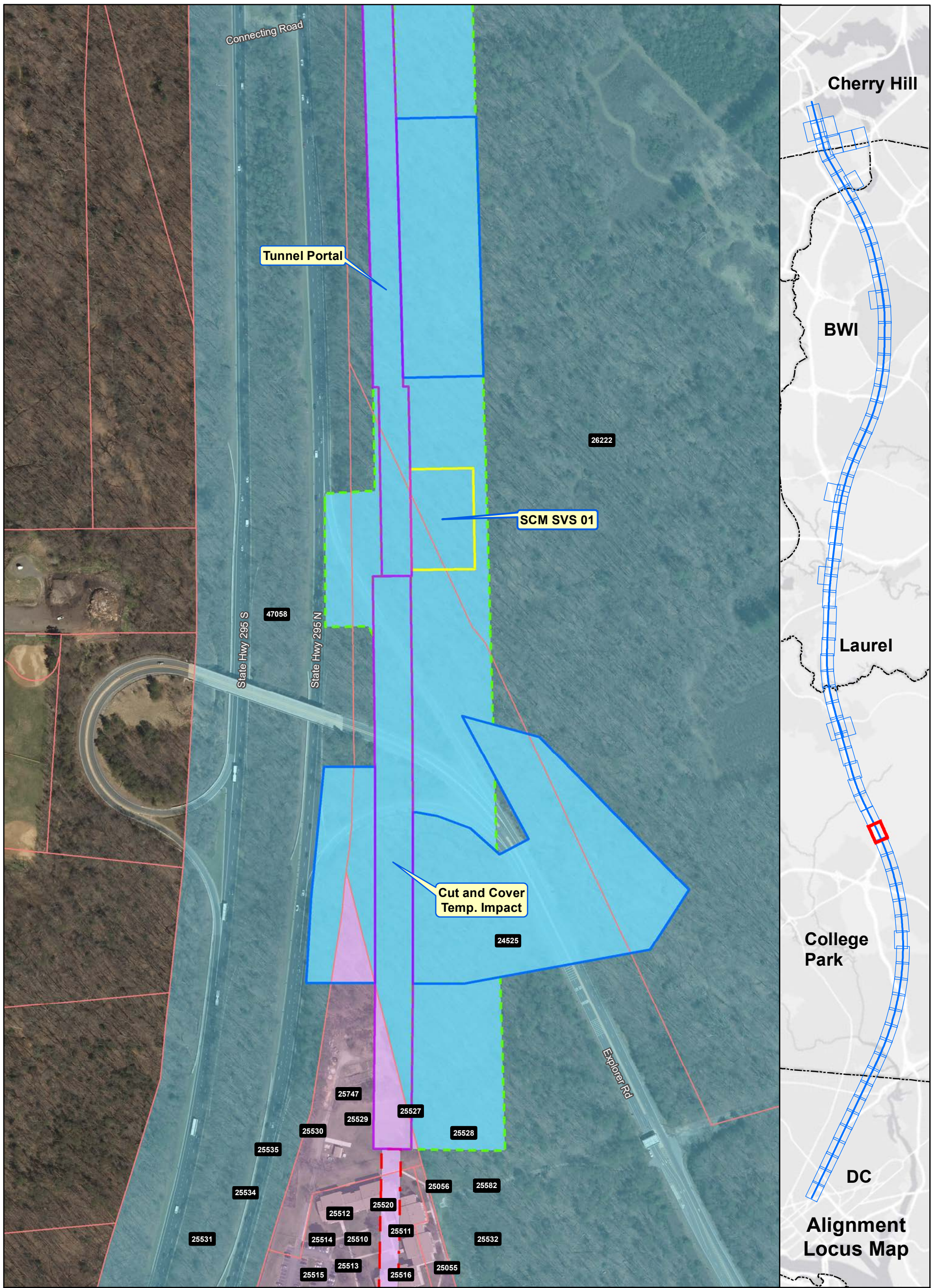
- Station Footprint - Check Label for Impact
- Tunnel LOD - No Surface Impact
- Viaduct LOD - Permanent Impact
- Tunnel Portal - Permanent Impact
- Support Facility - Permanent Impact
- Stormwater Retention - Permanent Impact
- Laydown Area or Road - Temporary Impact

Note: Parcel Impacted by SCMAGLEV LOD highlighted in same color - darker color represents the actual LOD impact and the lighter color represents the rest of the parcel limits.



Alignment J Parcel Impacts





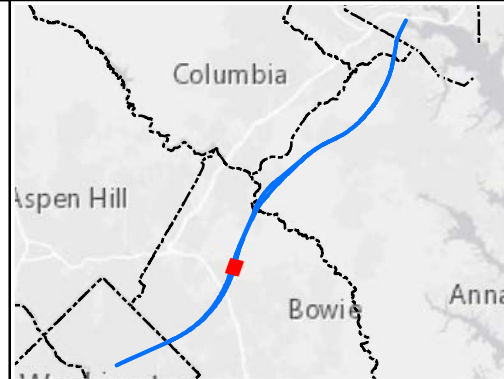
Ownership

- Government-Owned
- Privately-Owned
- Utility
- Public Roadway
- County Boundary
- Power Corridor
- Parcel Boundary

Property Impact Assessment

- Station Footprint - Check Label for Impact
- Tunnel LOD - No Surface Impact
- Viaduct LOD - Permanent Impact
- Tunnel Portal - Permanent Impact
- Support Facility - Permanent Impact
- Stormwater Retention - Permanent Impact
- Laydown Area or Road - Temporary Impact

Note: Parcel Impacted by SCMAGLEV LOD highlighted in same color - darker color represents the actual LOD impact and the lighter color represents the rest of the parcel limits.

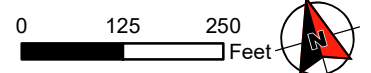


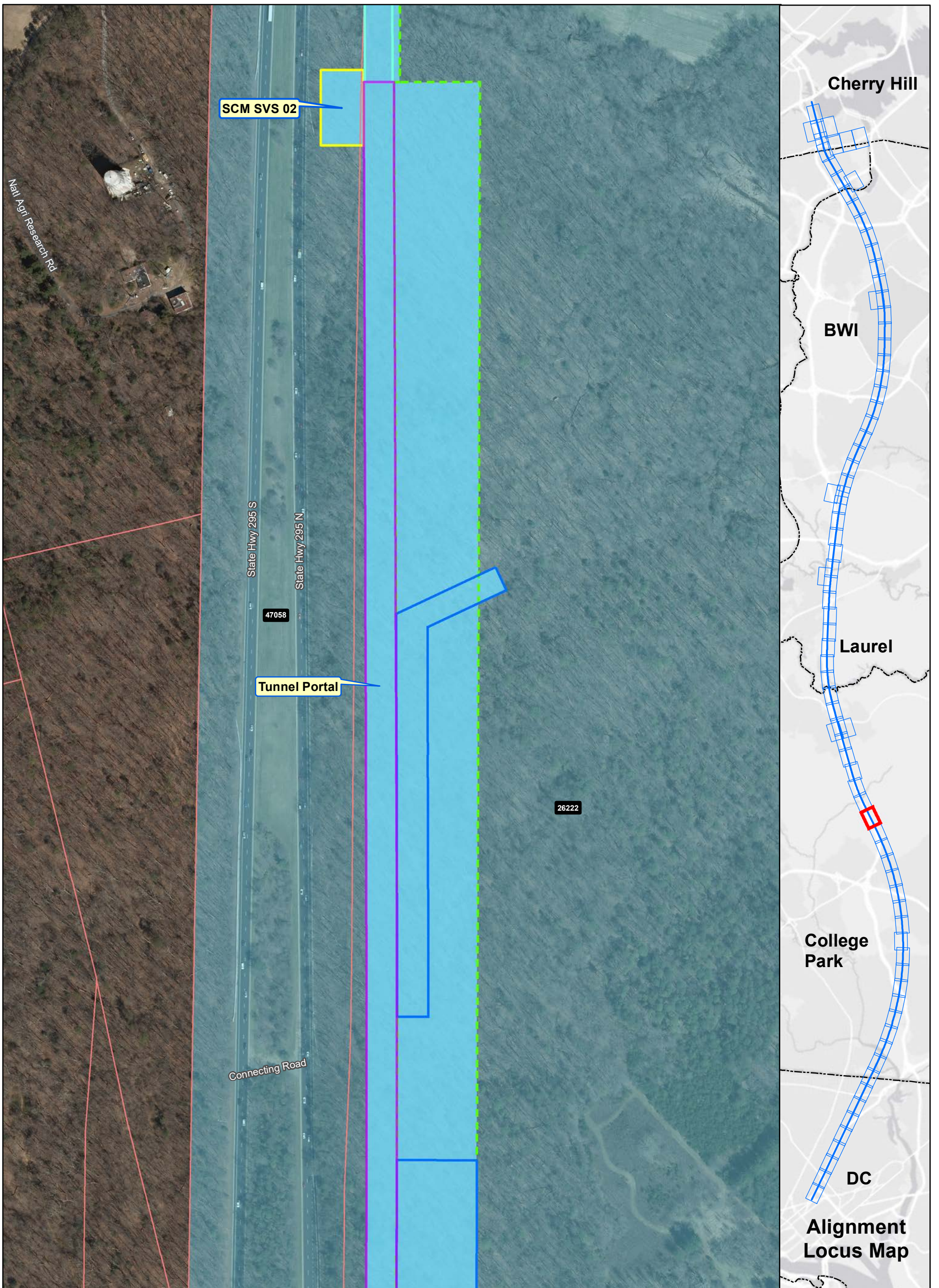
**Alignment J
Parcel Impacts**

Page 25 of 85



Date: 5/15/2020





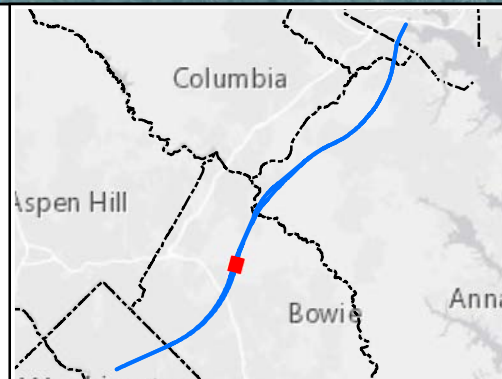
Ownership

- Government-Owned
- Privately-Owned
- Utility
- Public Roadway
- County Boundary
- Power Corridor
- Parcel Boundary

Property Impact Assessment

- Station Footprint - Check Label for Impact
- Tunnel LOD - No Surface Impact
- Viaduct LOD - Permanent Impact
- Tunnel Portal - Permanent Impact
- Support Facility - Permanent Impact
- Stormwater Retention - Permanent Impact
- Laydown Area or Road - Temporary Impact

Note: Parcel Impacted by SCMAGLEV LOD highlighted in same color - darker color represents the actual LOD impact and the lighter color represents the rest of the parcel limits.

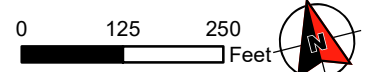


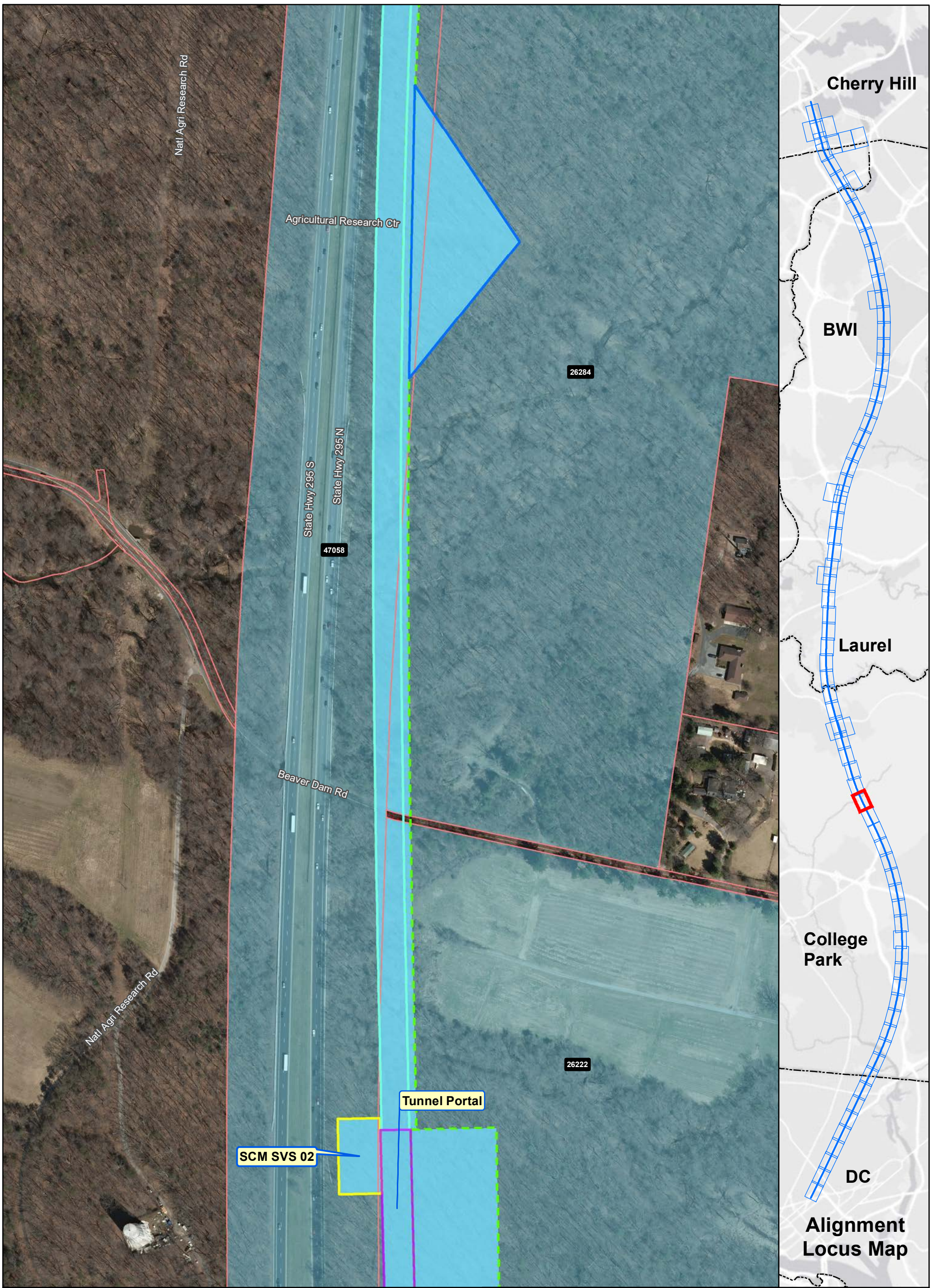
Alignment J Parcel Impacts

Page 26 of 85



Date: 5/15/2020





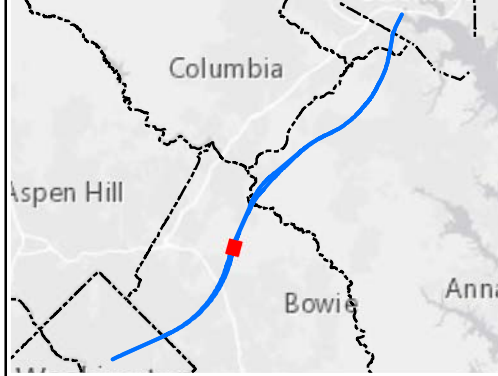
Ownership

- Government-Owned
- Privately-Owned
- Utility
- Public Roadway
- County Boundary
- Power Corridor
- Parcel Boundary

Property Impact Assessment

- Station Footprint - Check Label for Impact
- Tunnel LOD - No Surface Impact
- Viaduct LOD - Permanent Impact
- Tunnel Portal - Permanent Impact
- Support Facility - Permanent Impact
- Stormwater Retention - Permanent Impact
- Laydown Area or Road - Temporary Impact

Note: Parcel Impacted by SCMAGLEV LOD highlighted in same color - darker color represents the actual LOD impact and the lighter color represents the rest of the parcel limits.

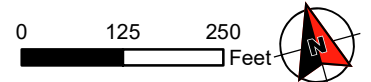


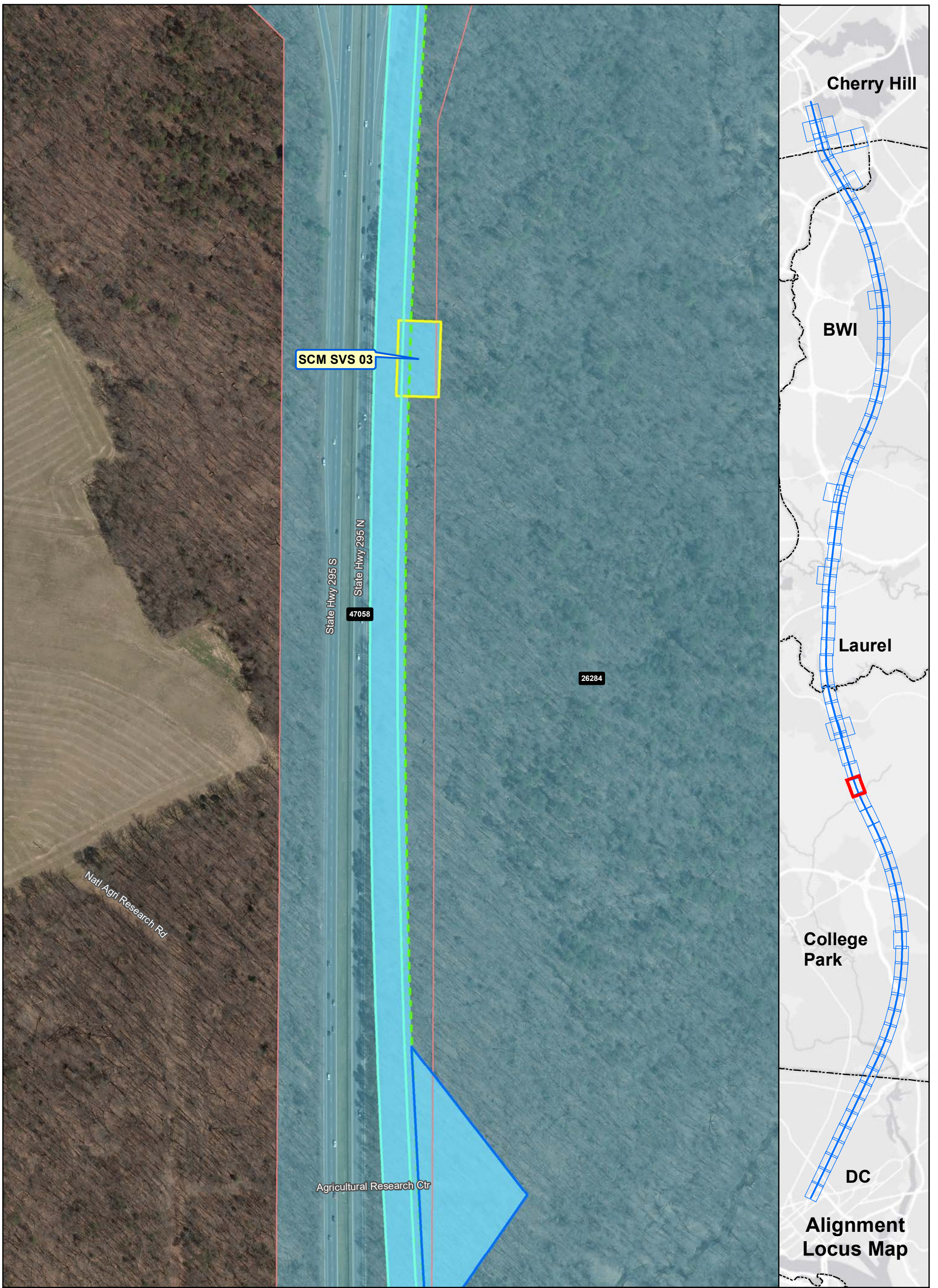
Alignment J Parcel Impacts

Page 27 of 85



Date: 5/15/2020





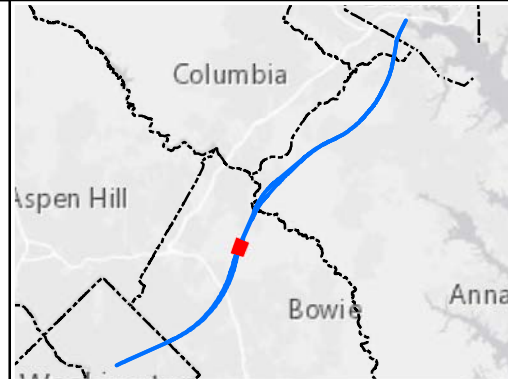
Ownership

- Government-Owned
- Privately-Owned
- Utility
- Public Roadway
- County Boundary
- Power Corridor
- Parcel Boundary

Property Impact Assessment

- Station Footprint - Check Label for Impact
- Tunnel LOD - No Surface Impact
- Viaduct LOD - Permanent Impact
- Tunnel Portal - Permanent Impact
- Support Facility - Permanent Impact
- Stormwater Retention - Permanent Impact
- Laydown Area or Road - Temporary Impact

Note: Parcel Impacted by SCMAGLEV LOD highlighted in same color - darker color represents the actual LOD impact and the lighter color represents the rest of the parcel limits.

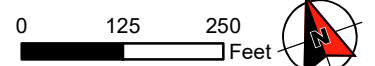


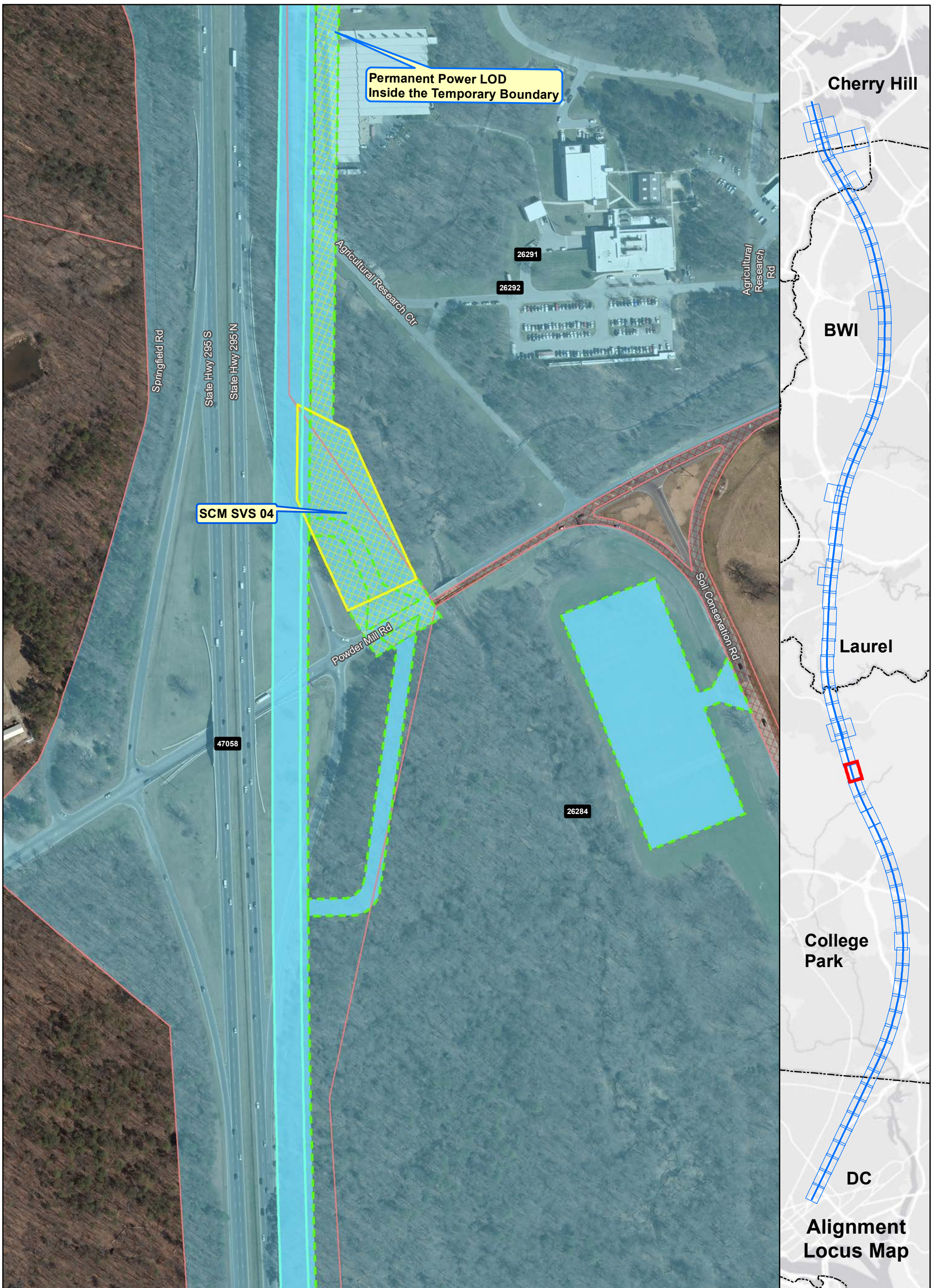
Alignment J Parcel Impacts

Page 28 of 85



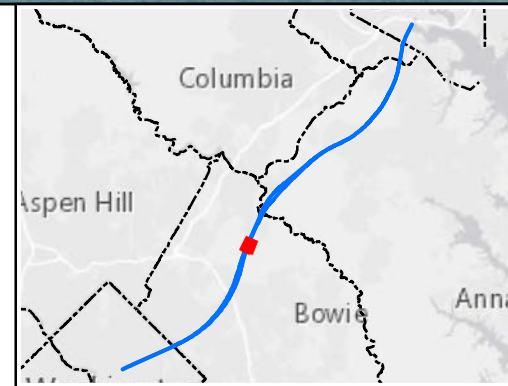
Date: 5/15/2020





Ownership	Property Impact Assessment
Government-Owned	Station Footprint - Check Label for Impact
Privately-Owned	Tunnel LOD - No Surface Impact
Utility	Viaduct LOD - Permanent Impact
Public Roadway	Tunnel Portal - Permanent Impact
County Boundary	Support Facility - Permanent Impact
Power Corridor	Stormwater Retention - Permanent Impact
Parcel Boundary	Laydown Area or Road - Temporary Impact

Note: Parcel Impacted by SCMAGLEV LOD highlighted in same color - darker color represents the actual LOD impact and the lighter color represents the rest of the parcel limits.

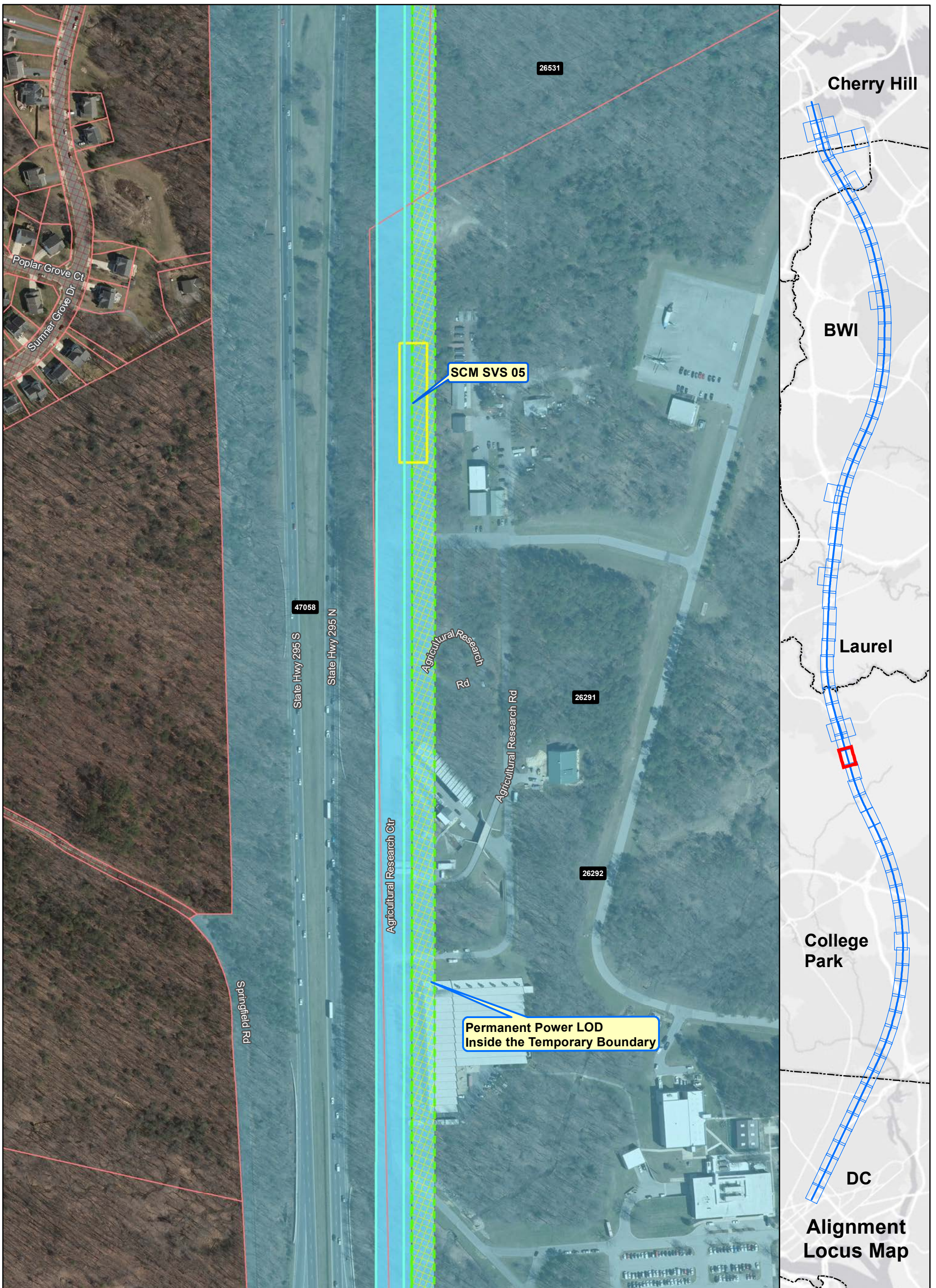


**Alignment J
Parcel Impacts**

Page 29 of 85

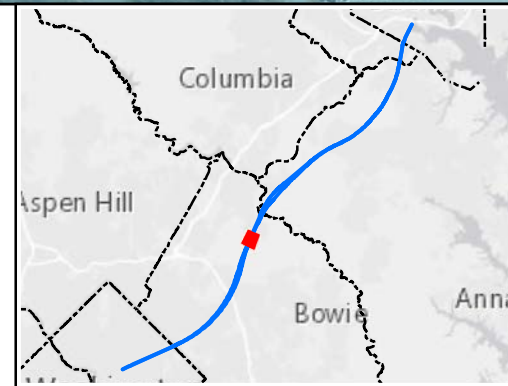
BWRR Date: 5/15/2020

0 125 250 Feet



Ownership	Property Impact Assessment
Government-Owned	Station Footprint - Check Label for Impact
Privately-Owned	Tunnel LOD - No Surface Impact
Utility	Viaduct LOD - Permanent Impact
Public Roadway	Tunnel Portal - Permanent Impact
County Boundary	Support Facility - Permanent Impact
Power Corridor	Stormwater Retention - Permanent Impact
Parcel Boundary	Laydown Area or Road - Temporary Impact

Note: Parcel Impacted by SCMAGLEV LOD highlighted in same color - darker color represents the actual LOD impact and the lighter color represents the rest of the parcel limits.

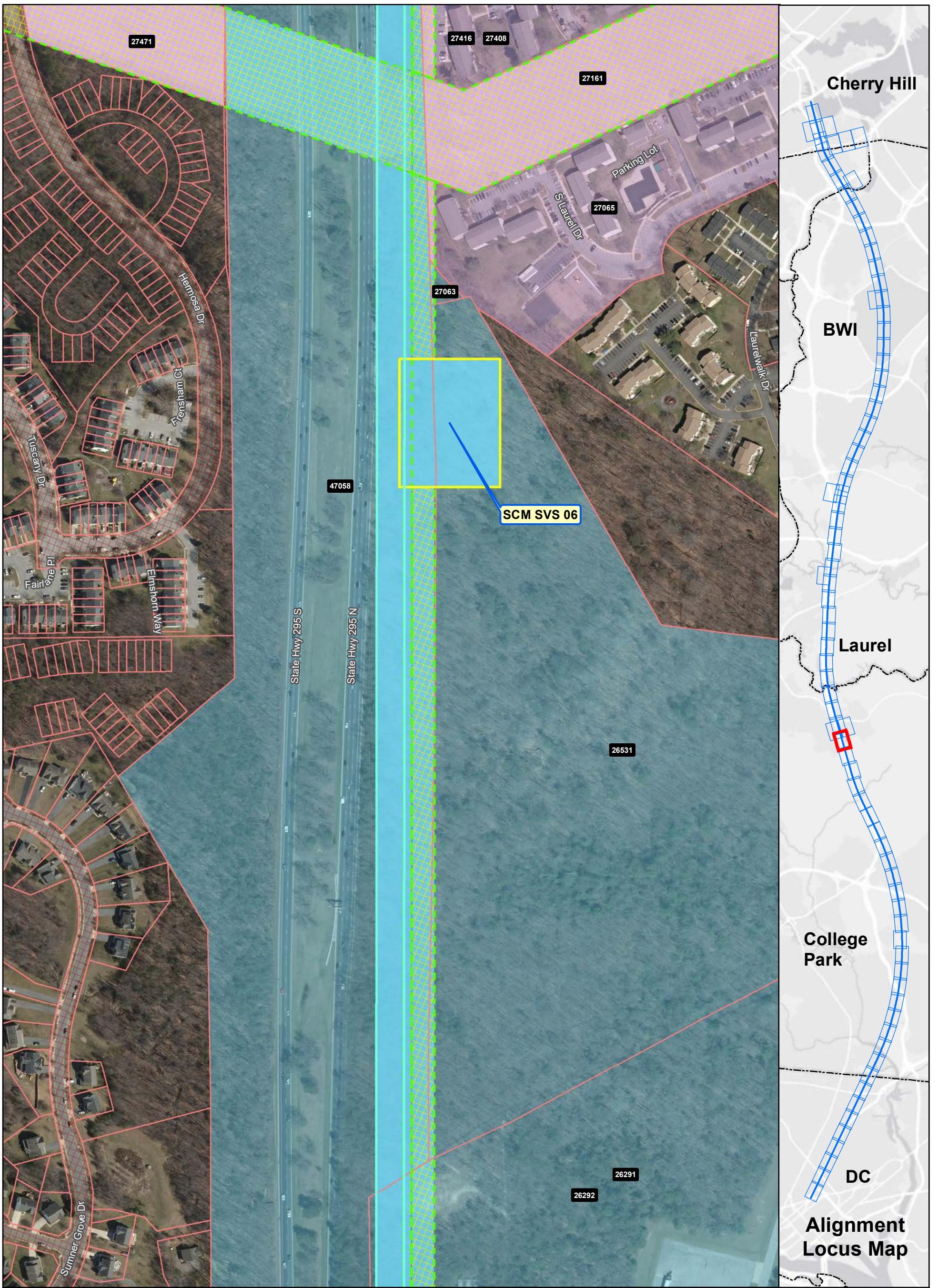


**Alignment J
Parcel Impacts**

Page 30 of 85

Date: 5/15/2020

0 125 250 Feet



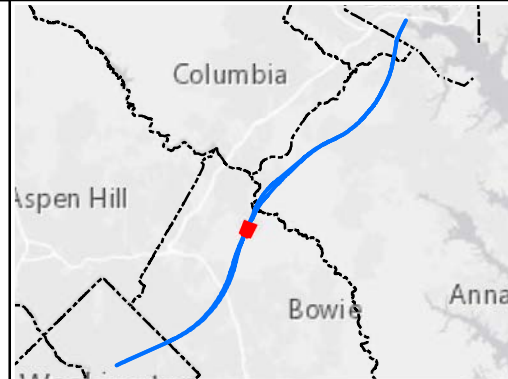
Ownership

- Government-Owned
- Privately-Owned
- Utility
- Public Roadway
- County Boundary
- Power Corridor
- Parcel Boundary

Property Impact Assessment

- Station Footprint - Check Label for Impact
- Tunnel LOD - No Surface Impact
- Viaduct LOD - Permanent Impact
- Tunnel Portal - Permanent Impact
- Support Facility - Permanent Impact
- Stormwater Retention - Permanent Impact
- Laydown Area or Road - Temporary Impact

Note: Parcel Impacted by SCMAGLEV LOD highlighted in same color - darker color represents the actual LOD impact and the lighter color represents the rest of the parcel limits.

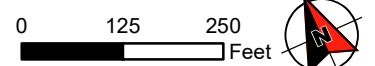


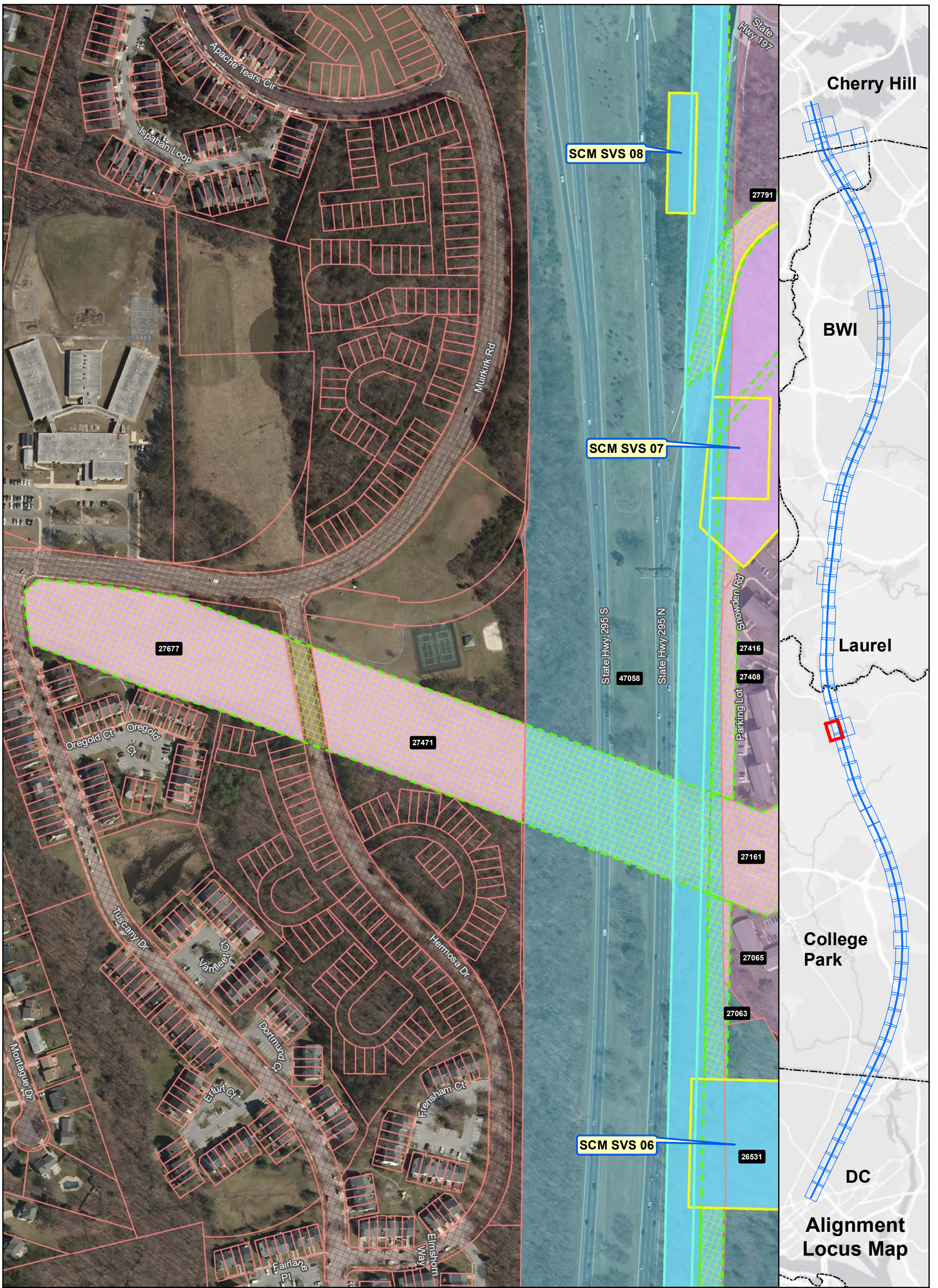
Alignment J Parcel Impacts

Page 31 of 85



Date: 5/15/2020





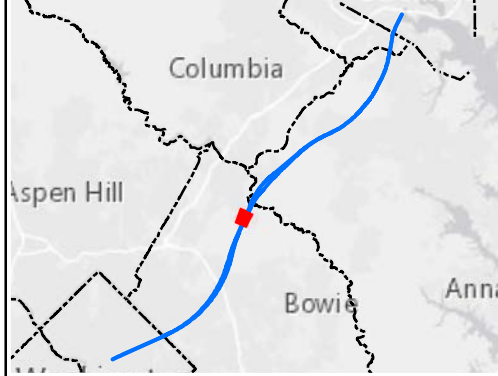
Ownership

- Government-Owned
- Privately-Owned
- Utility
- Public Roadway
- County Boundary
- Power Corridor
- Parcel Boundary

Property Impact Assessment

- Station Footprint - Check Label for Impact
- Tunnel LOD - No Surface Impact
- Viaduct LOD - Permanent Impact
- Tunnel Portal - Permanent Impact
- Support Facility - Permanent Impact
- Stormwater Retention - Permanent Impact
- Laydown Area or Road - Temporary Impact

Note: Parcel Impacted by SCMAGLEV LOD highlighted in same color - darker color represents the actual LOD impact and the lighter color represents the rest of the parcel limits.

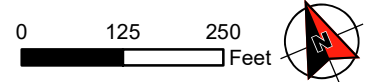


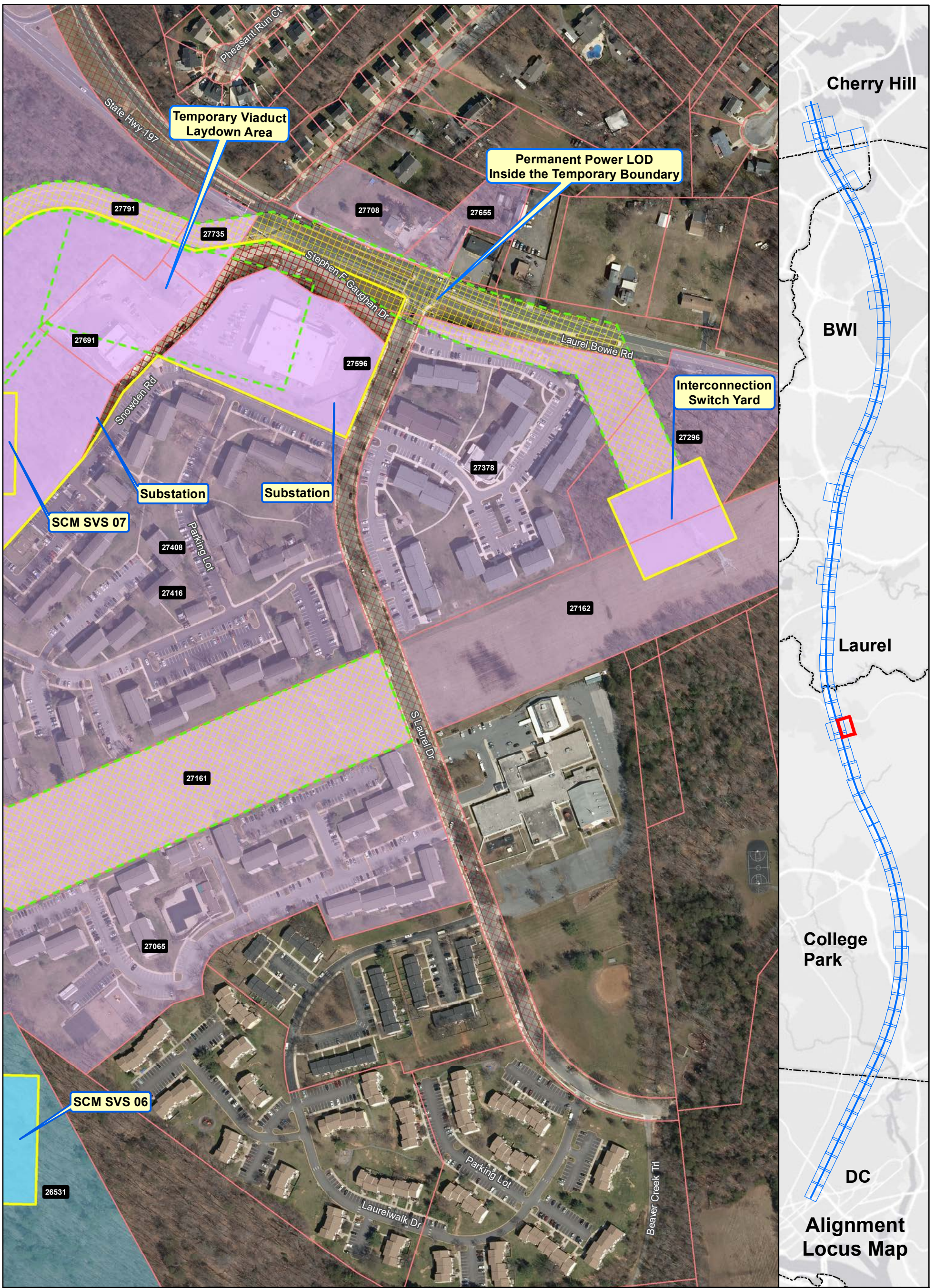
Alignment J Parcel Impacts

Page 32 of 85



Date: 5/15/2020





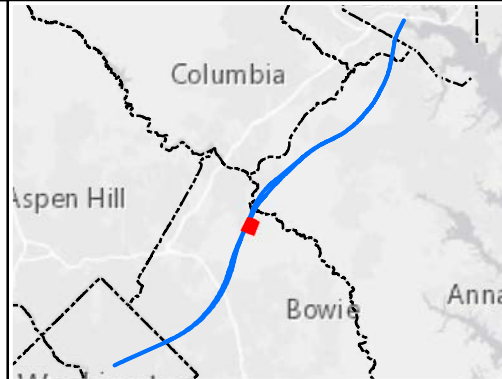
Ownership

- Government-Owned
- Privately-Owned
- Utility
- Public Roadway
- County Boundary
- Power Corridor
- Parcel Boundary

Property Impact Assessment

- Station Footprint - Check Label for Impact
- Tunnel LOD - No Surface Impact
- Viaduct LOD - Permanent Impact
- Tunnel Portal - Permanent Impact
- Support Facility - Permanent Impact
- Stormwater Retention - Permanent Impact
- Laydown Area or Road - Temporary Impact

Note: Parcel Impacted by SCMAGLEV LOD highlighted in same color - darker color represents the actual LOD impact and the lighter color represents the rest of the parcel limits.

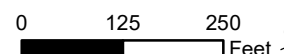


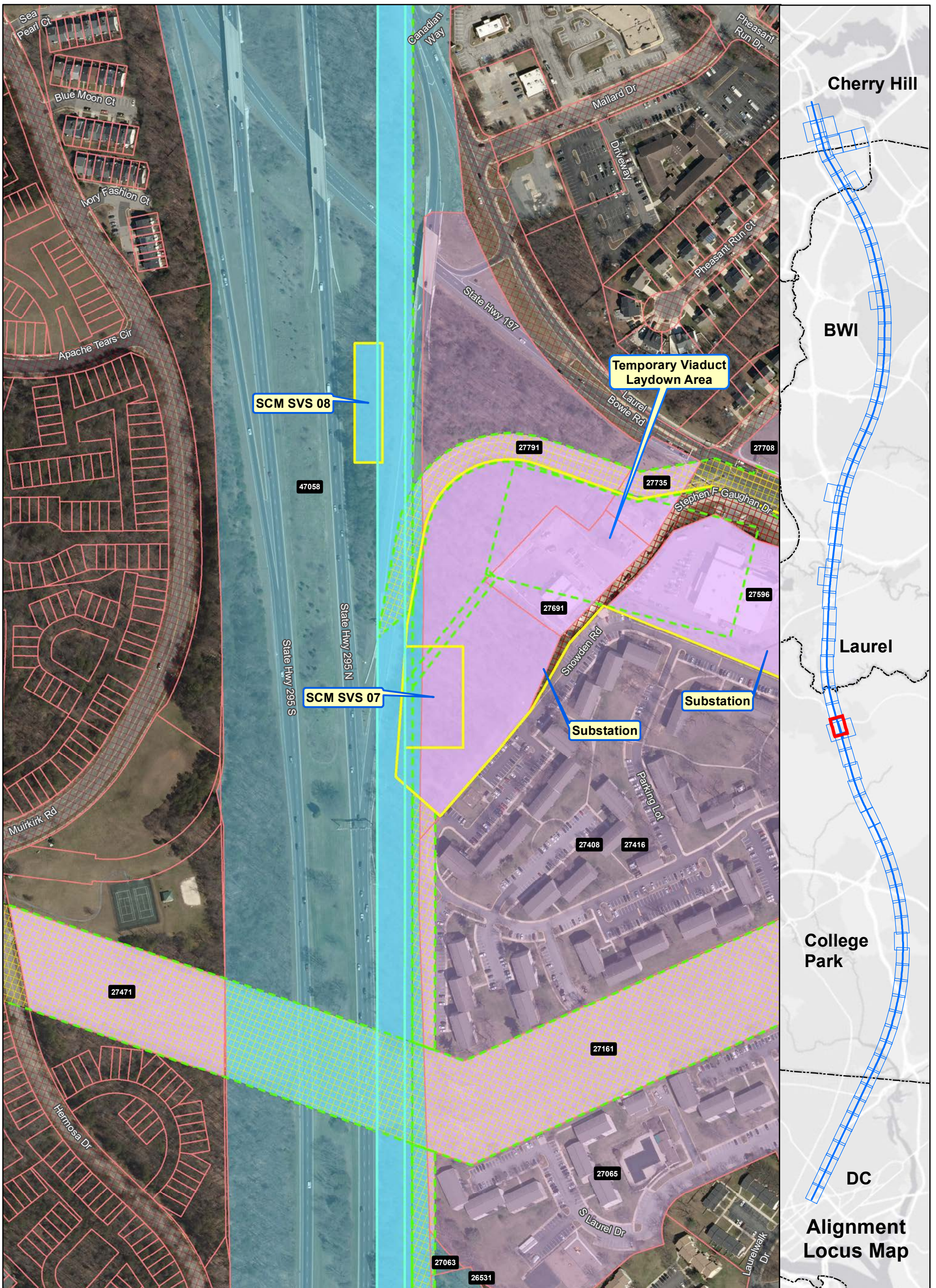
Alignment J Parcel Impacts

Page 33 of 85



Date: 5/15/2020





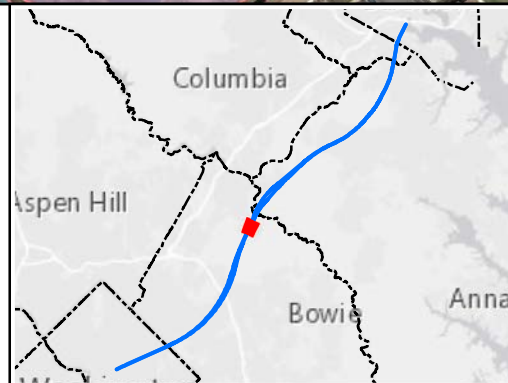
Ownership

- Government-Owned
- Privately-Owned
- Utility
- Public Roadway
- County Boundary
- Power Corridor
- Parcel Boundary

Property Impact Assessment

- Station Footprint - Check Label for Impact
- Tunnel LOD - No Surface Impact
- Viaduct LOD - Permanent Impact
- Tunnel Portal - Permanent Impact
- Support Facility - Permanent Impact
- Stormwater Retention - Permanent Impact
- Laydown Area or Road - Temporary Impact

Note: Parcel Impacted by SCMAGLEV LOD highlighted in same color - darker color represents the actual LOD impact and the lighter color represents the rest of the parcel limits.

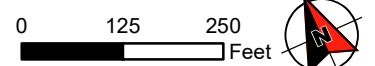


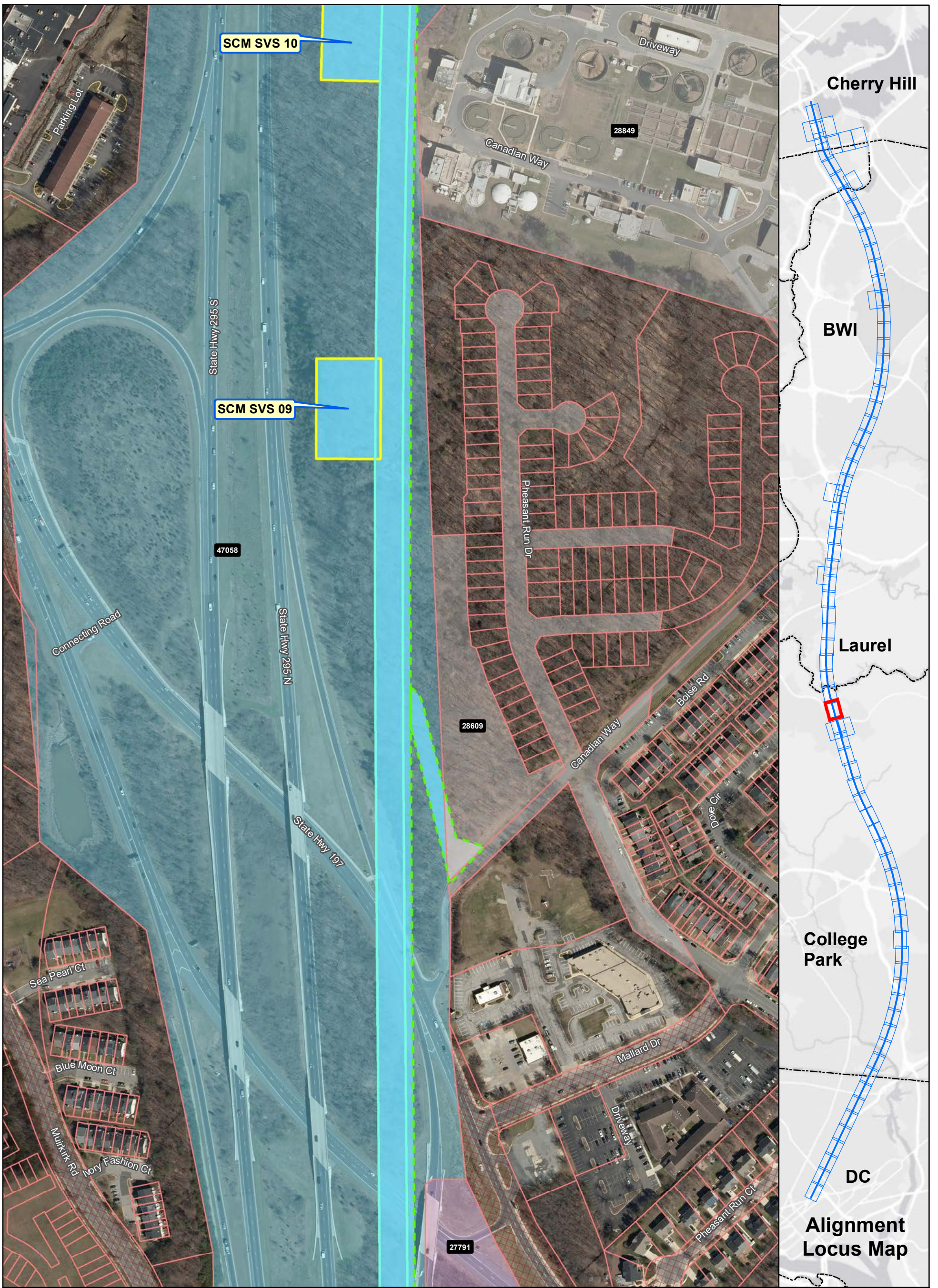
Alignment J Parcel Impacts

Page 34 of 85



Date: 5/15/2020





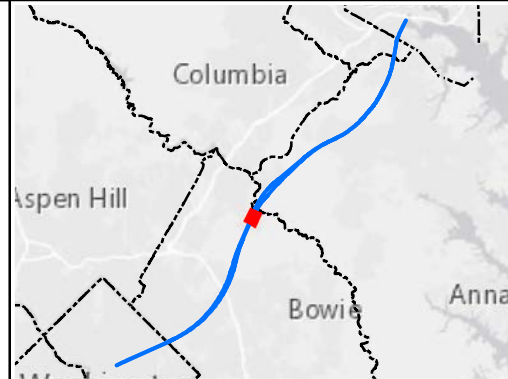
Ownership

- Government-Owned
- Privately-Owned
- Utility
- Public Roadway
- County Boundary
- Power Corridor
- Parcel Boundary

Property Impact Assessment

- Station Footprint - Check Label for Impact
- Tunnel LOD - No Surface Impact
- Viaduct LOD - Permanent Impact
- Tunnel Portal - Permanent Impact
- Support Facility - Permanent Impact
- Stormwater Retention - Permanent Impact
- Laydown Area or Road - Temporary Impact

Note: Parcel Impacted by SCMaglev LOD highlighted in same color - darker color represents the actual LOD impact and the lighter color represents the rest of the parcel limits.

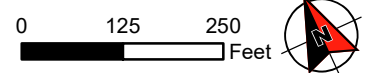


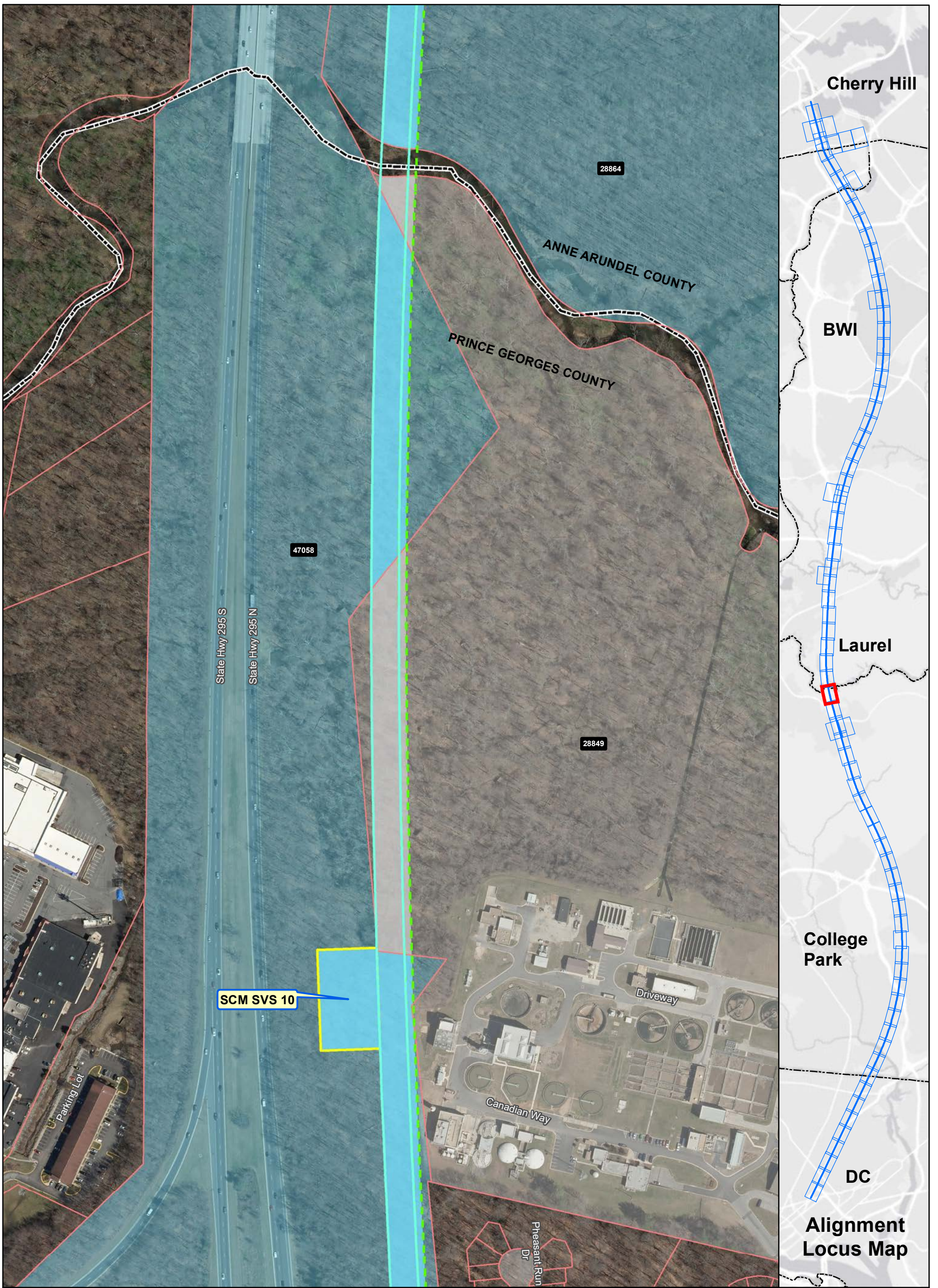
**Alignment J
Parcel Impacts**

Page 35 of 85



Date: 5/15/2020





Ownership

- Government-Owned
- Privately-Owned
- Utility
- Public Roadway
- County Boundary
- Power Corridor
- Parcel Boundary

Property Impact Assessment

- Station Footprint - Check Label for Impact
- Tunnel LOD - No Surface Impact
- Viaduct LOD - Permanent Impact
- Tunnel Portal - Permanent Impact
- Support Facility - Permanent Impact
- Stormwater Retention - Permanent Impact
- Laydown Area or Road - Temporary Impact

Note: Parcel Impacted by SCMAGLEV LOD highlighted in same color - darker color represents the actual LOD impact and the lighter color represents the rest of the parcel limits.

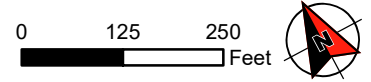


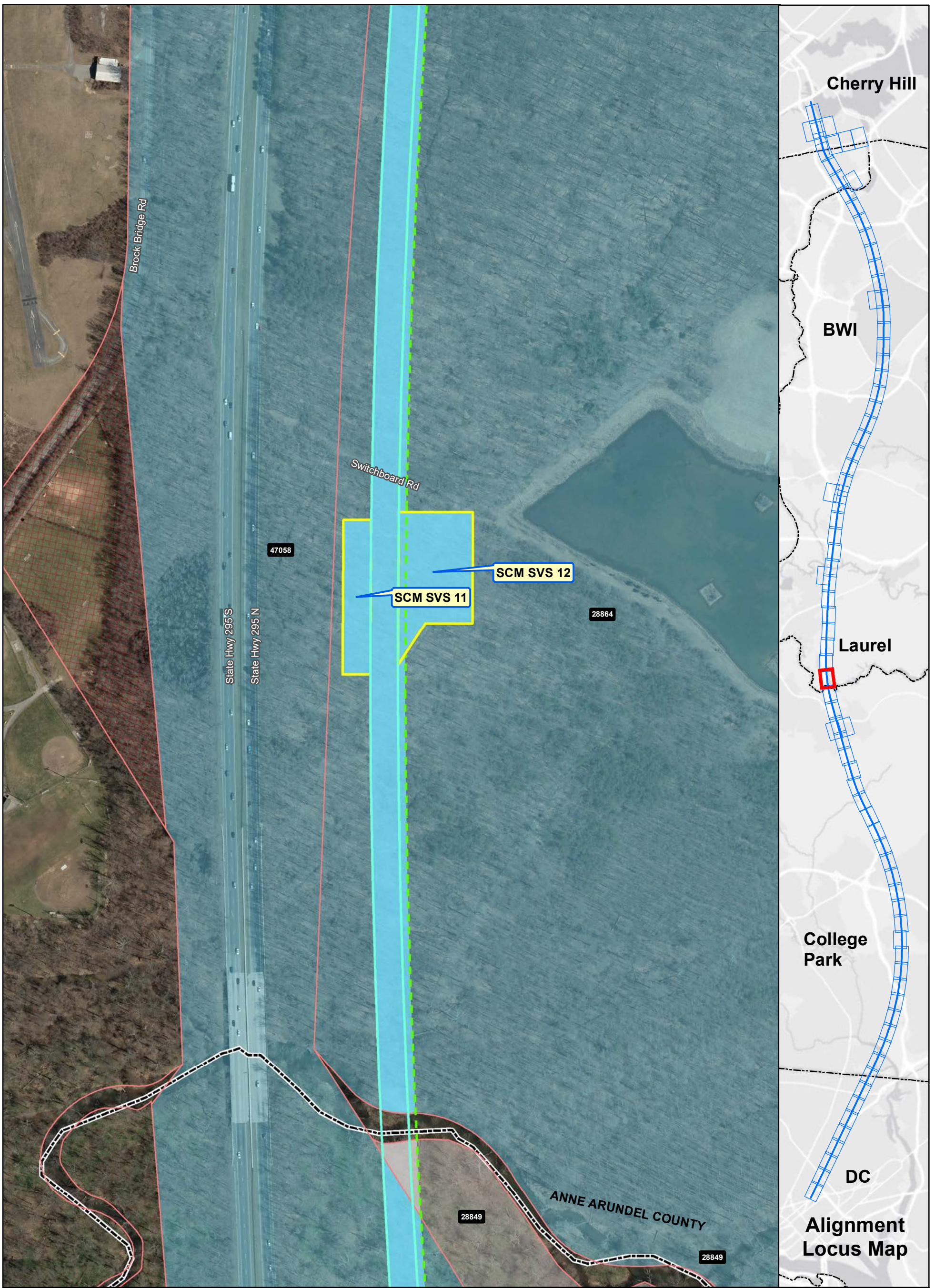
Alignment J Parcel Impacts

Page 36 of 85



Date: 5/15/2020





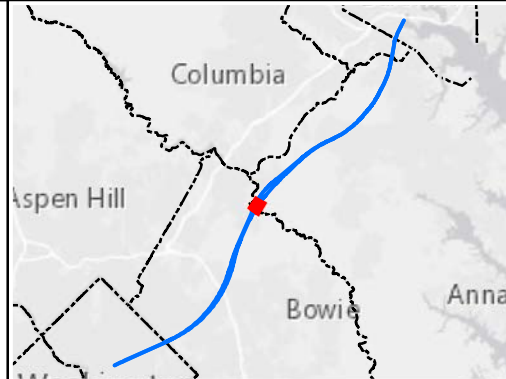
Ownership

- Government-Owned
- Privately-Owned
- Utility
- Public Roadway
- County Boundary
- Power Corridor
- Parcel Boundary

Property Impact Assessment

- Station Footprint - Check Label for Impact
- Tunnel LOD - No Surface Impact
- Viaduct LOD - Permanent Impact
- Tunnel Portal - Permanent Impact
- Support Facility - Permanent Impact
- Stormwater Retention - Permanent Impact
- Laydown Area or Road - Temporary Impact

Note: Parcel Impacted by SCMAGLEV LOD highlighted in same color - darker color represents the actual LOD impact and the lighter color represents the rest of the parcel limits.

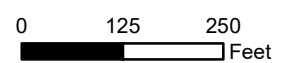


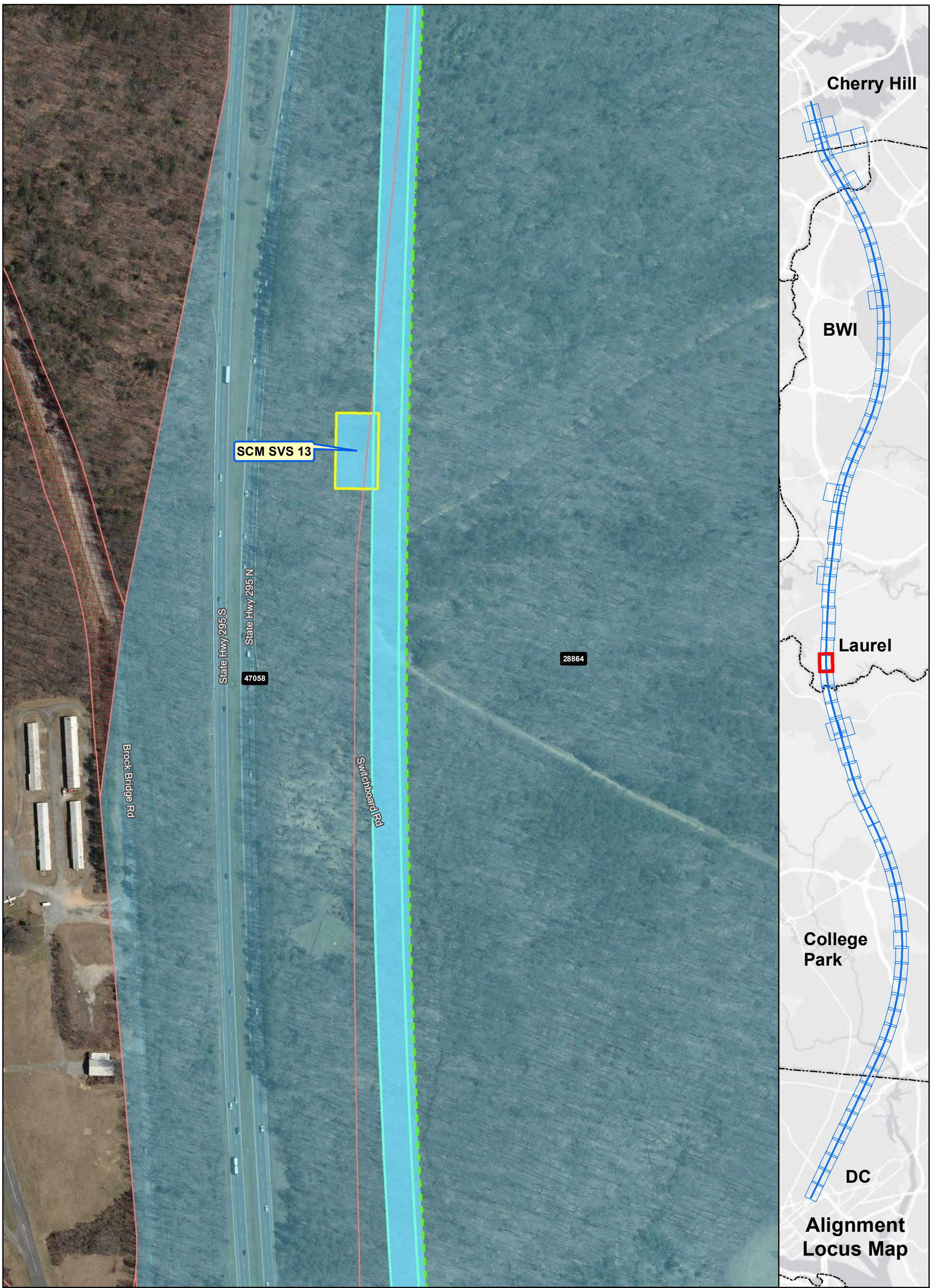
Alignment J Parcel Impacts

Page 37 of 85



Date: 5/15/2020





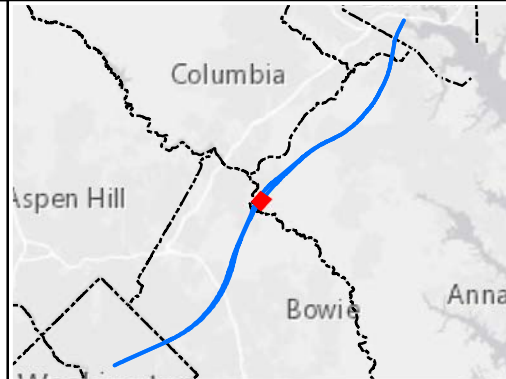
Ownership

- Government-Owned
- Privately-Owned
- Utility
- Public Roadway
- County Boundary
- Power Corridor
- Parcel Boundary

Property Impact Assessment

- Station Footprint - Check Label for Impact
- Tunnel LOD - No Surface Impact
- Viaduct LOD - Permanent Impact
- Tunnel Portal - Permanent Impact
- Support Facility - Permanent Impact
- Stormwater Retention - Permanent Impact
- Laydown Area or Road - Temporary Impact

Note: Parcel Impacted by SCMAGLEV LOD highlighted in same color - darker color represents the actual LOD impact and the lighter color represents the rest of the parcel limits.

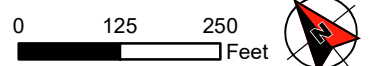


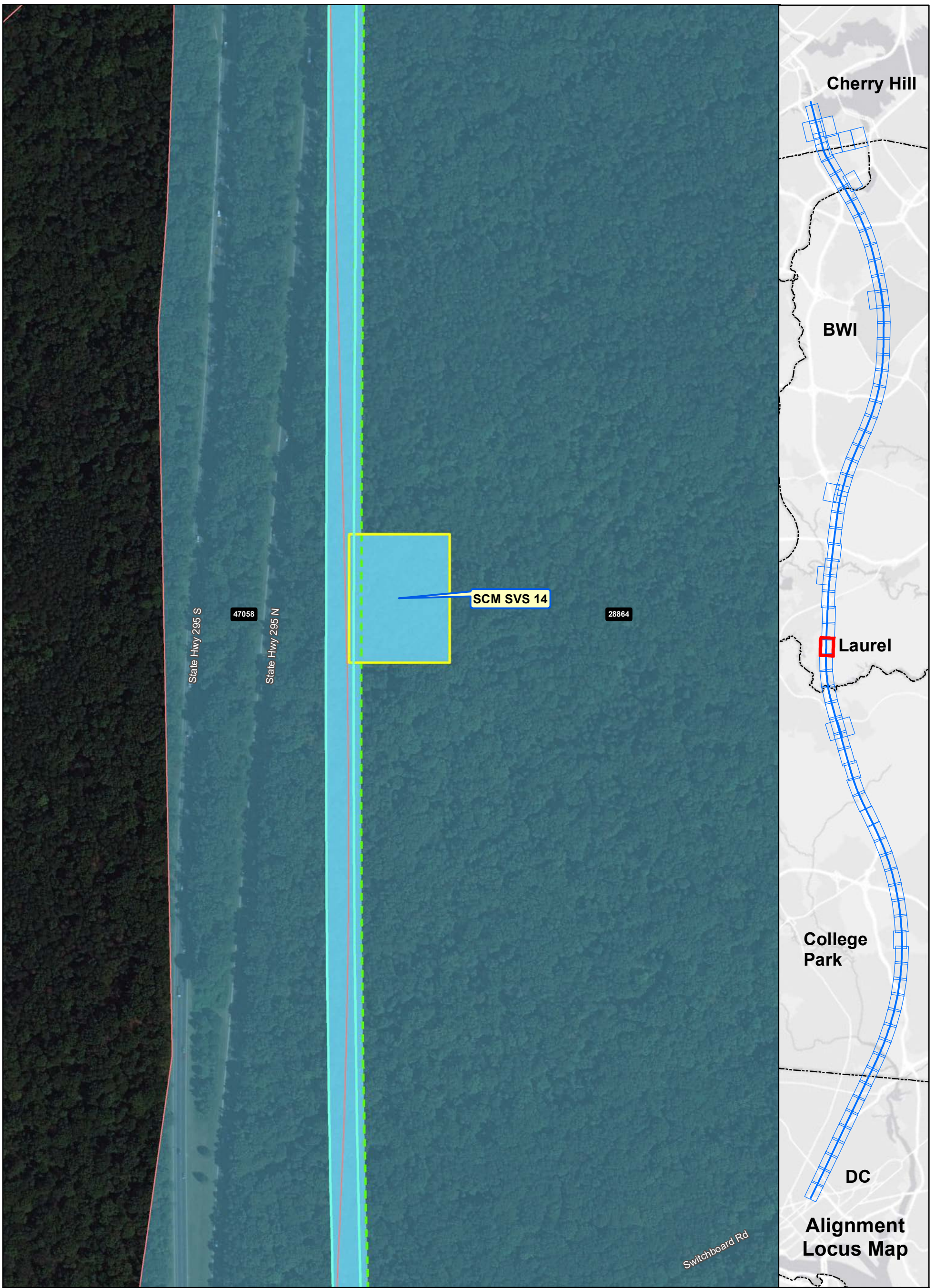
Alignment J Parcel Impacts

Page 38 of 85



Date: 5/15/2020





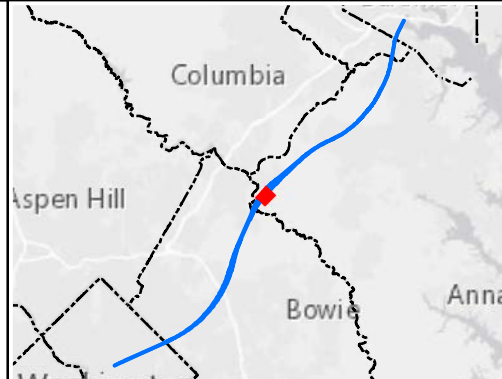
Ownership

- Government-Owned
- Privately-Owned
- Utility
- Public Roadway
- County Boundary
- Power Corridor
- Parcel Boundary

Property Impact Assessment

- Station Footprint - Check Label for Impact
- Tunnel LOD - No Surface Impact
- Viaduct LOD - Permanent Impact
- Tunnel Portal - Permanent Impact
- Support Facility - Permanent Impact
- Stormwater Retention - Permanent Impact
- Laydown Area or Road - Temporary Impact

Note: Parcel Impacted by SCMAGLEV LOD highlighted in same color - darker color represents the actual LOD impact and the lighter color represents the rest of the parcel limits.

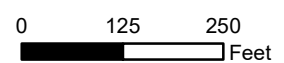


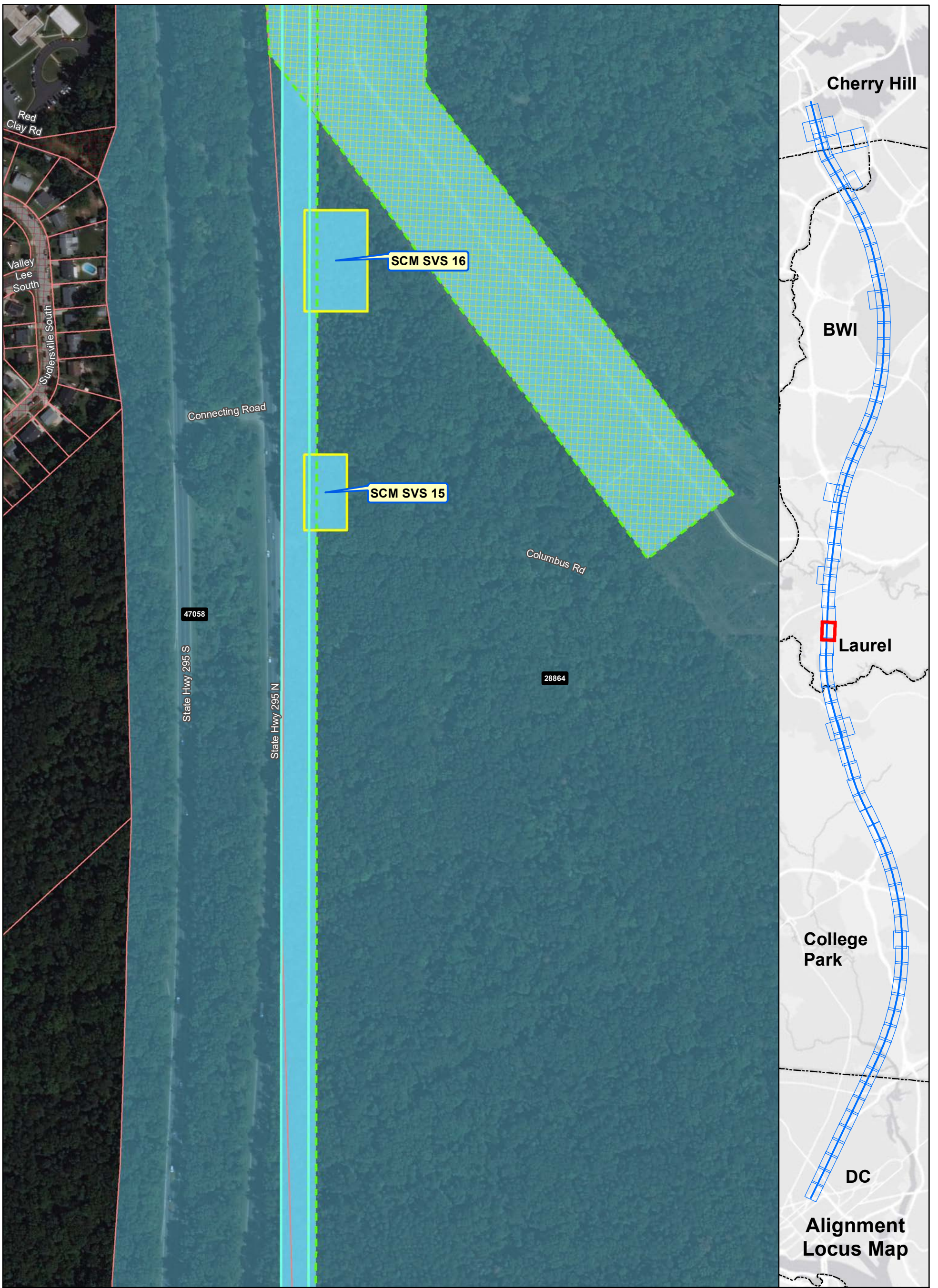
Alignment J Parcel Impacts

Page 39 of 85



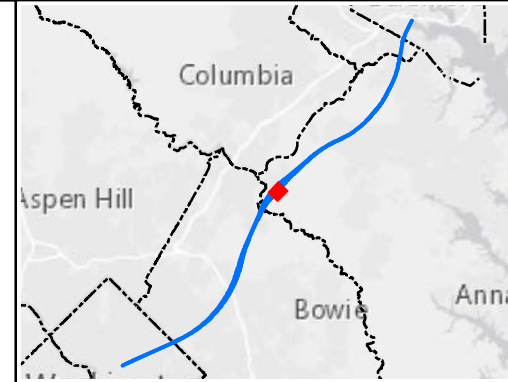
Date: 5/15/2020





Ownership	Property Impact Assessment
Government-Owned	Station Footprint - Check Label for Impact
Privately-Owned	Tunnel LOD - No Surface Impact
Utility	Viaduct LOD - Permanent Impact
Public Roadway	Tunnel Portal - Permanent Impact
County Boundary	Support Facility - Permanent Impact
Power Corridor	Stormwater Retention - Permanent Impact
Parcel Boundary	Laydown Area or Road - Temporary Impact

Note: Parcel Impacted by SCMAGLEV LOD highlighted in same color - darker color represents the actual LOD impact and the lighter color represents the rest of the parcel limits.

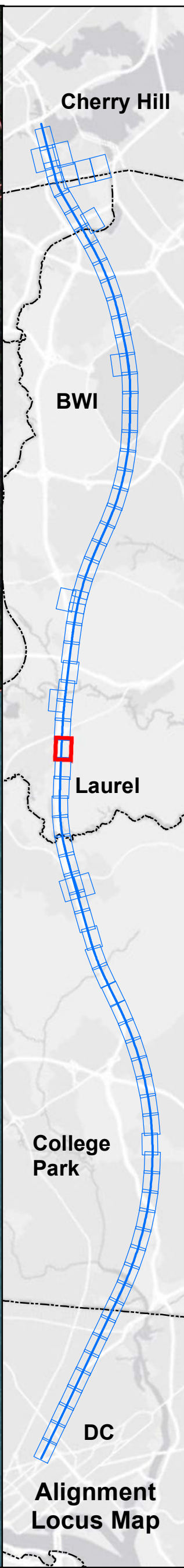
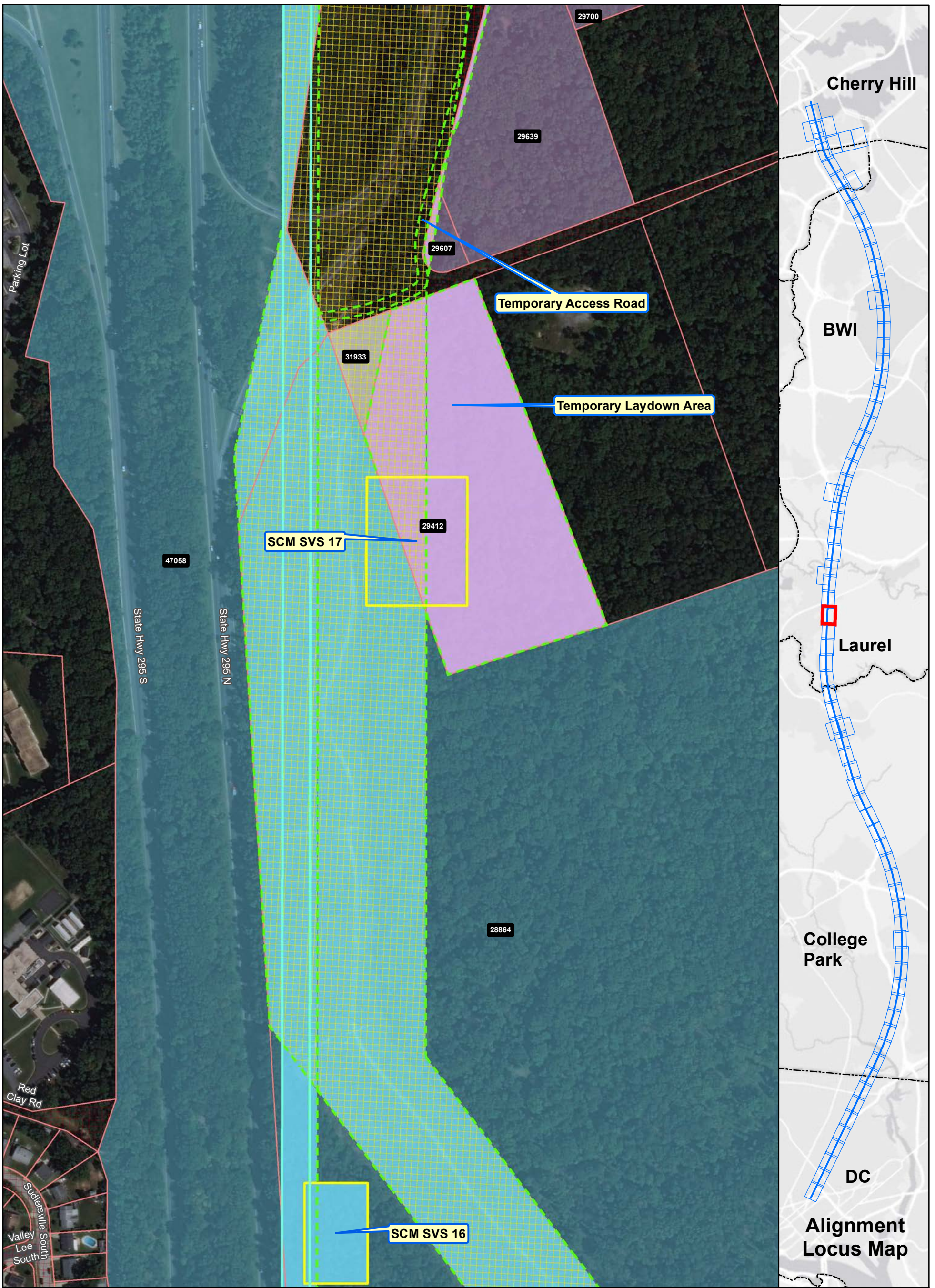


**Alignment J
Parcel Impacts**

Page 40 of 85

BWRR Date: 5/15/2020

0 125 250 Feet

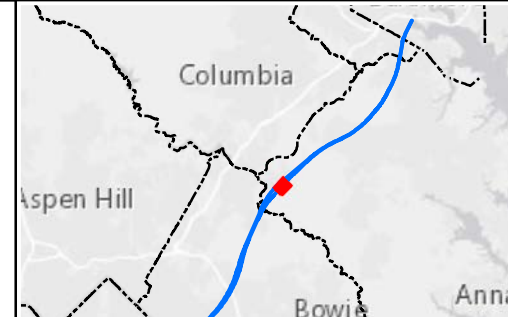


Ownership

- Government-Owned
- Privately-Owned
- Utility
- Public Roadway
- County Boundary
- Power Corridor
- Parcel Boundary

Property Impact Assessment

- Station Footprint - Check Label for Impact
- Tunnel LOD - No Surface Impact
- Viaduct LOD - Permanent Impact
- Tunnel Portal - Permanent Impact
- Support Facility - Permanent Impact
- Stormwater Retention - Permanent Impact
- Laydown Area or Road - Temporary Impact



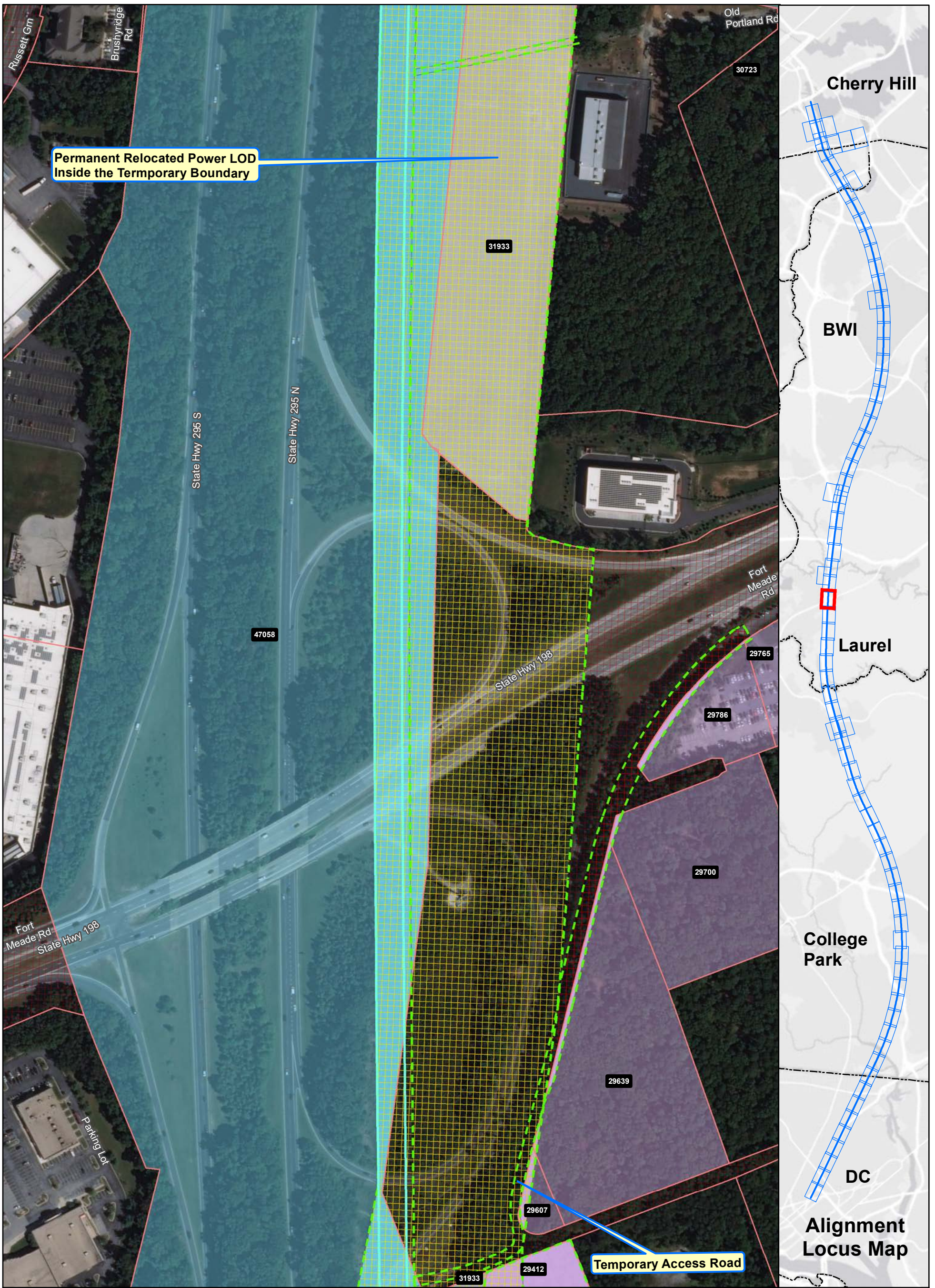
**Alignment J
Parcel Impacts**

Page 41 of 85

BWRR Date: 5/15/2020

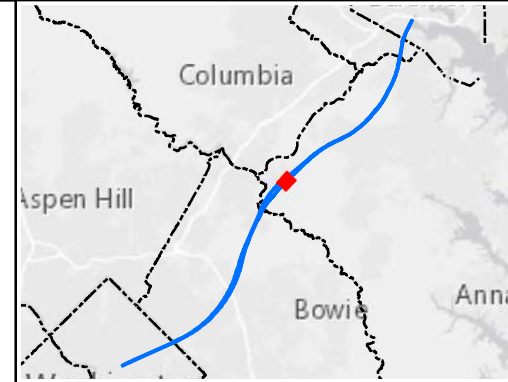
0 125 250
Feet

Note: Parcel Impacted by SCMAGLEV LOD highlighted in same color - darker color represents the actual LOD impact and the lighter color represents the rest of the parcel limits.



Ownership	Property Impact Assessment
Government-Owned	Station Footprint - Check Label for Impact
Privately-Owned	Tunnel LOD - No Surface Impact
Utility	Viaduct LOD - Permanent Impact
Public Roadway	Tunnel Portal - Permanent Impact
County Boundary	Support Facility - Permanent Impact
Power Corridor	Stormwater Retention - Permanent Impact
Parcel Boundary	Laydown Area or Road - Temporary Impact

Note: Parcel Impacted by SCMAGLEV LOD highlighted in same color - darker color represents the actual LOD impact and the lighter color represents the rest of the parcel limits.

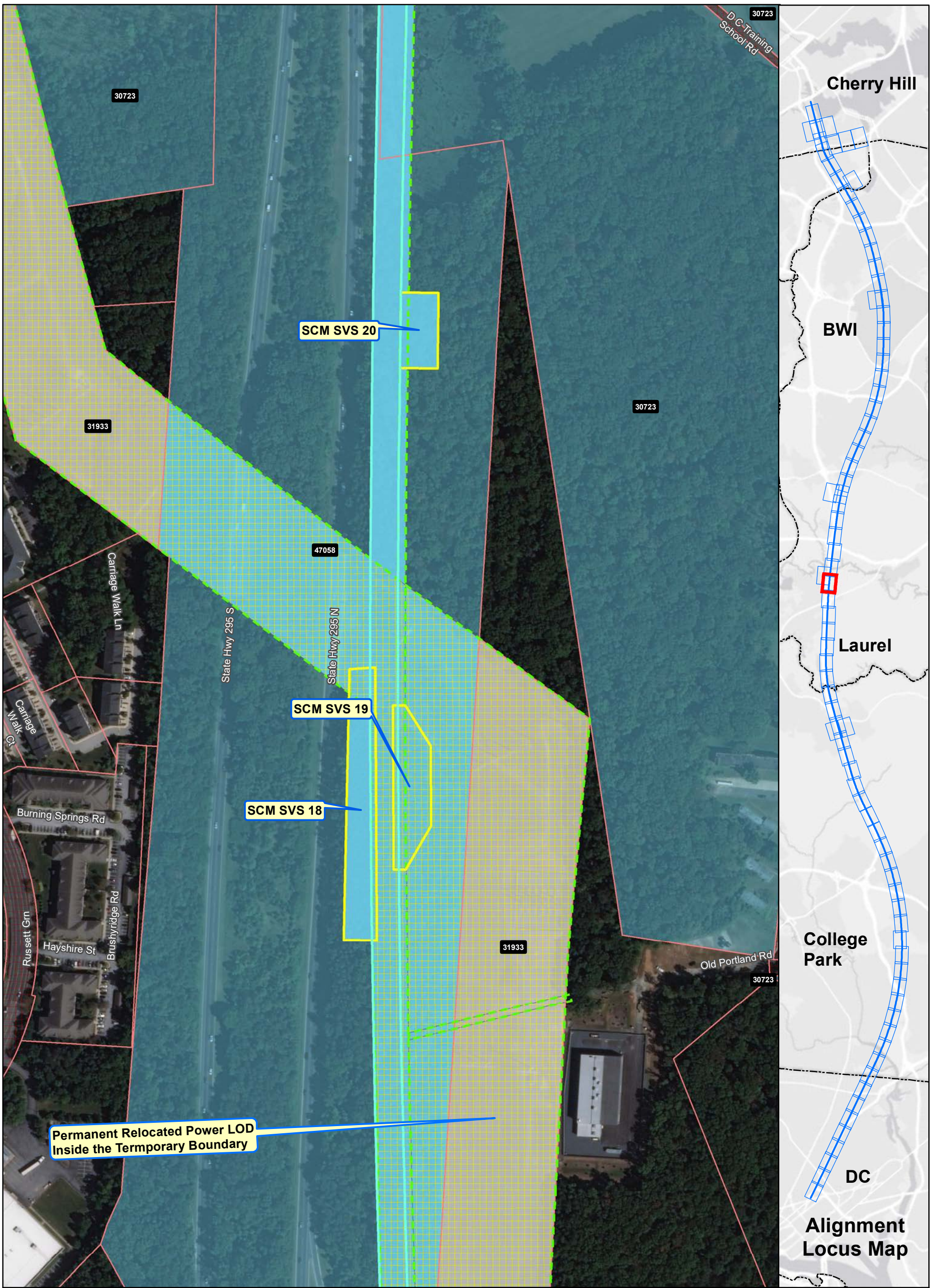


**Alignment J
Parcel Impacts**

Page 42 of 85

BWRR Date: 5/15/2020

0 125 250 Feet



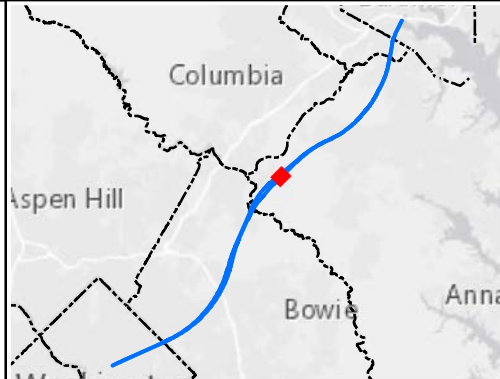
Ownership

- Government-Owned
- Privately-Owned
- Utility
- Public Roadway
- County Boundary
- Power Corridor
- Parcel Boundary

Property Impact Assessment

- Station Footprint - Check Label for Impact
- Tunnel LOD - No Surface Impact
- Viaduct LOD - Permanent Impact
- Tunnel Portal - Permanent Impact
- Support Facility - Permanent Impact
- Stormwater Retention - Permanent Impact
- Laydown Area or Road - Temporary Impact

Note: Parcel Impacted by SCMAGLEV LOD highlighted in same color - darker color represents the actual LOD impact and the lighter color represents the rest of the parcel limits.

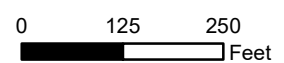


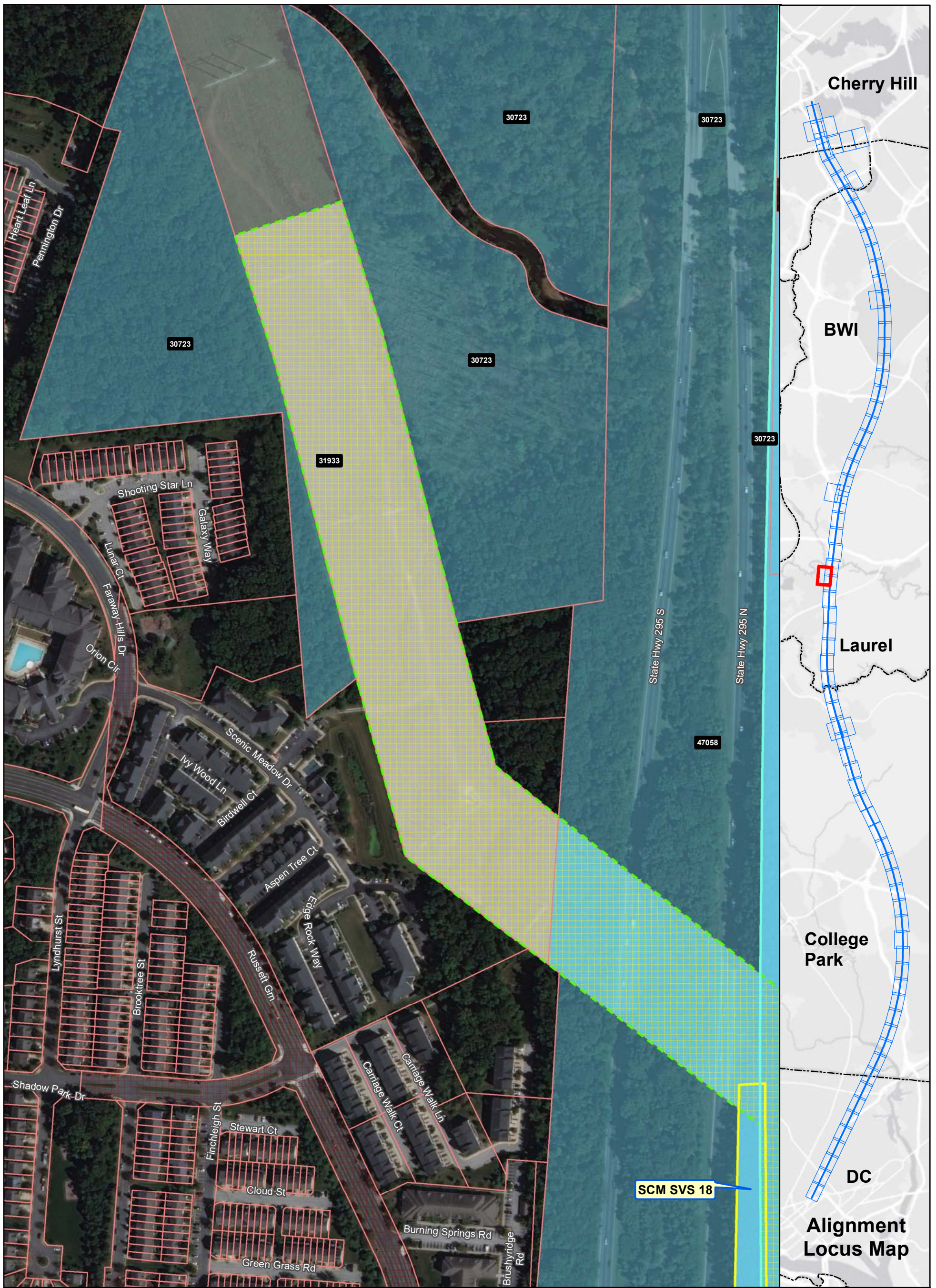
Alignment J Parcel Impacts

Page 43 of 85



Date: 5/15/2020





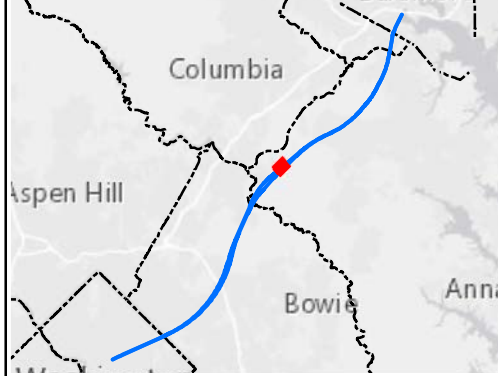
Ownership

- Government-Owned
- Privately-Owned
- Utility
- Public Roadway
- County Boundary
- Power Corridor
- Parcel Boundary

Property Impact Assessment

- Station Footprint - Check Label for Impact
- Tunnel LOD - No Surface Impact
- Viaduct LOD - Permanent Impact
- Tunnel Portal - Permanent Impact
- Support Facility - Permanent Impact
- Stormwater Retention - Permanent Impact
- Laydown Area or Road - Temporary Impact

Note: Parcel Impacted by SCMAGLEV LOD highlighted in same color - darker color represents the actual LOD impact and the lighter color represents the rest of the parcel limits.

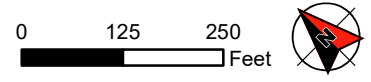


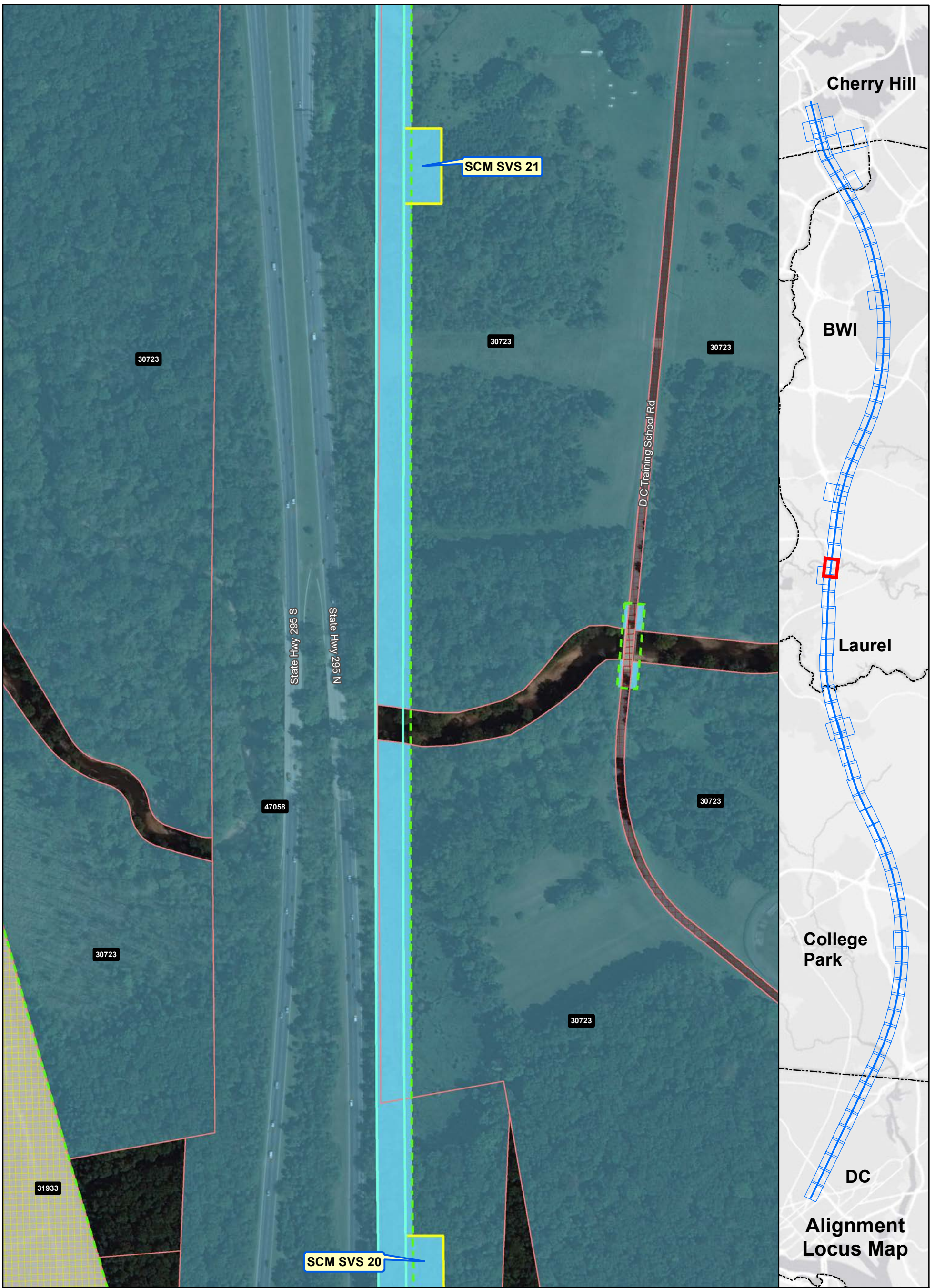
Alignment J Parcel Impacts

Page 44 of 85



Date: 5/15/2020





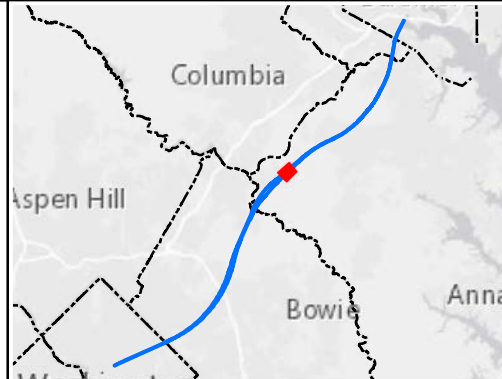
Ownership

- Government-Owned
- Privately-Owned
- Utility
- Public Roadway
- County Boundary
- Power Corridor
- Parcel Boundary

Property Impact Assessment

- Station Footprint - Check Label for Impact
- Tunnel LOD - No Surface Impact
- Viaduct LOD - Permanent Impact
- Tunnel Portal - Permanent Impact
- Support Facility - Permanent Impact
- Stormwater Retention - Permanent Impact
- Laydown Area or Road - Temporary Impact

Note: Parcel Impacted by SCMAGLEV LOD highlighted in same color - darker color represents the actual LOD impact and the lighter color represents the rest of the parcel limits.

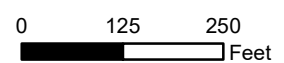


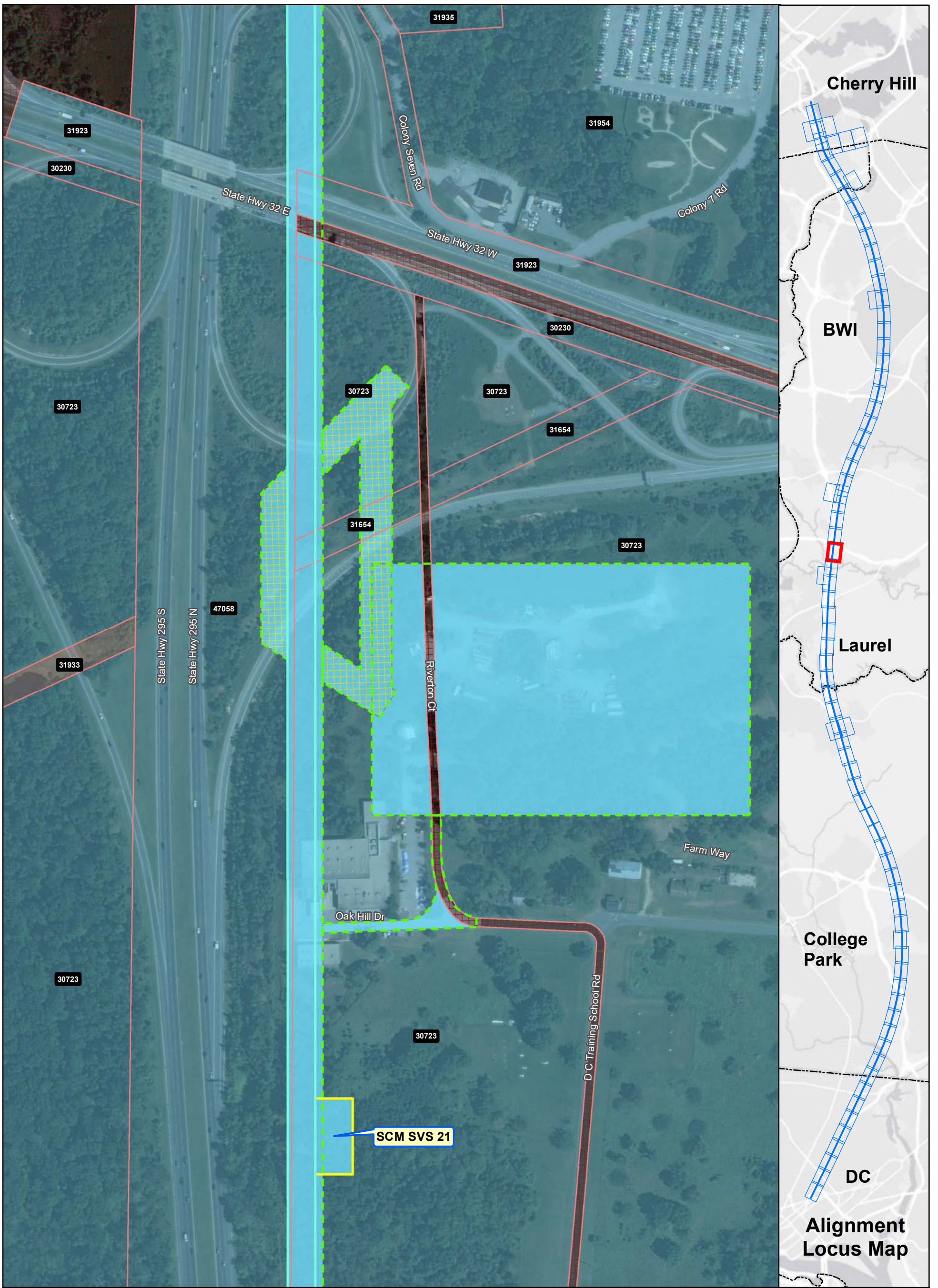
**Alignment J
Parcel Impacts**

Page 45 of 85



Date: 5/15/2020





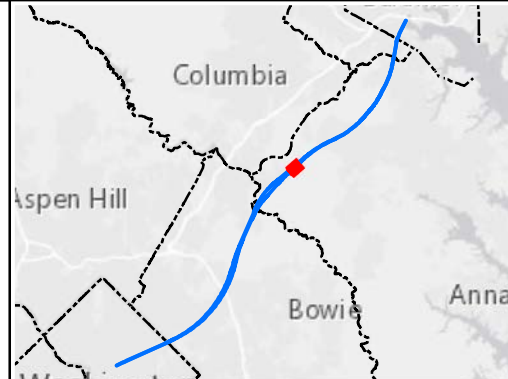
Ownership

- Government-Owned
- Privately-Owned
- Utility
- Public Roadway
- County Boundary
- Power Corridor
- Parcel Boundary

Property Impact Assessment

- Station Footprint - Check Label for Impact
- Tunnel LOD - No Surface Impact
- Viaduct LOD - Permanent Impact
- Tunnel Portal - Permanent Impact
- Support Facility - Permanent Impact
- Stormwater Retention - Permanent Impact
- Laydown Area or Road - Temporary Impact

Note: Parcel Impacted by SCMAGLEV LOD highlighted in same color - darker color represents the actual LOD impact and the lighter color represents the rest of the parcel limits.

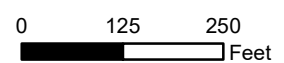


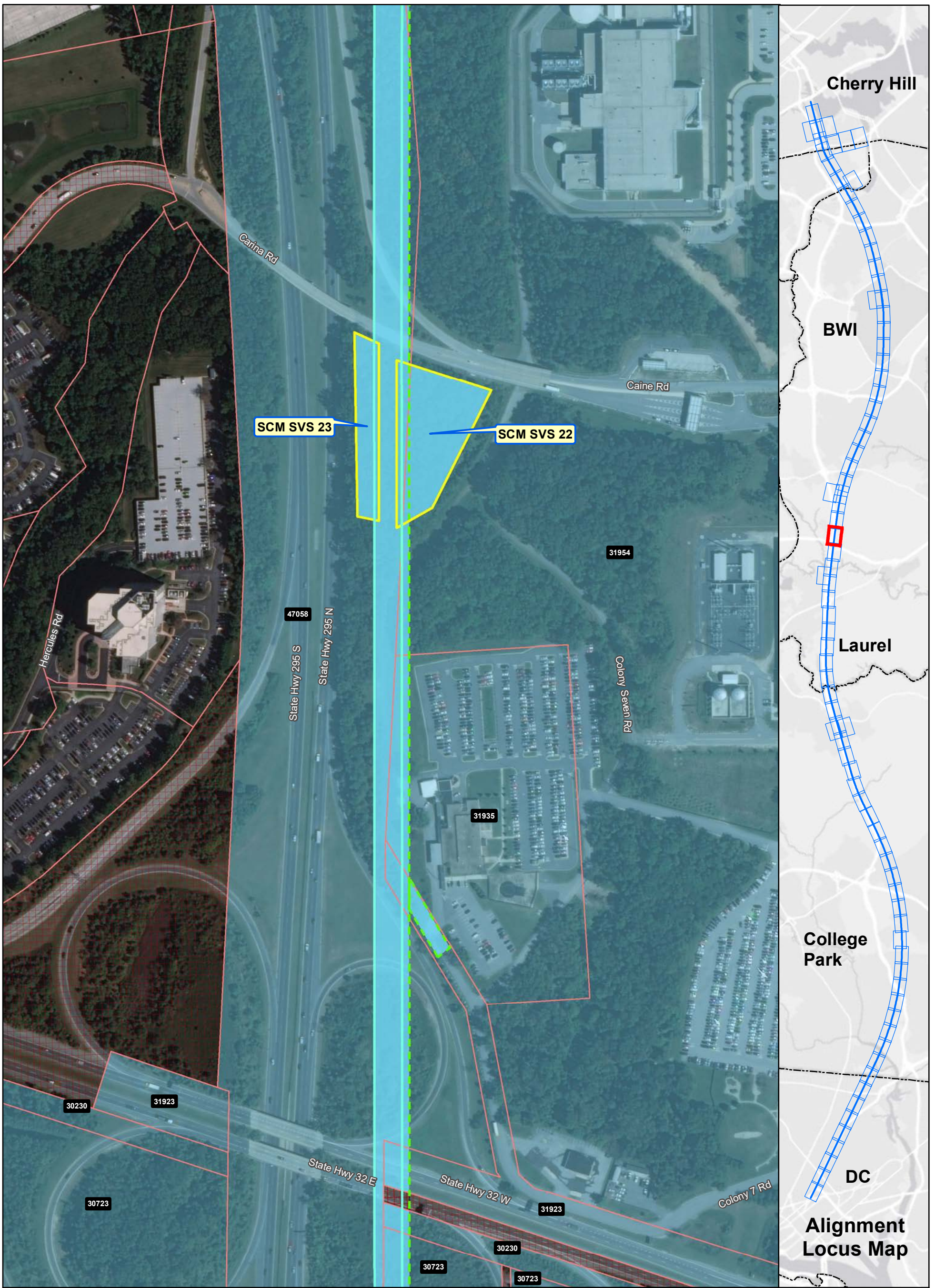
Alignment J Parcel Impacts

Page 46 of 85



Date: 5/15/2020





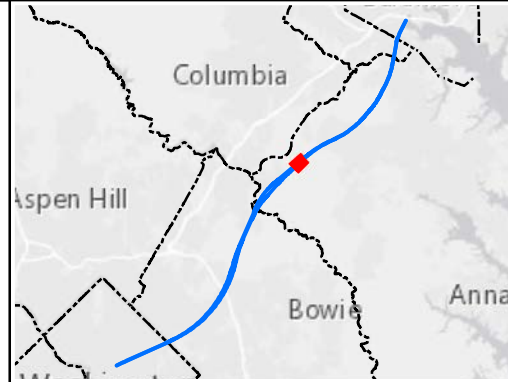
Ownership

- Government-Owned
- Privately-Owned
- Utility
- Public Roadway
- County Boundary
- Power Corridor
- Parcel Boundary

Property Impact Assessment

- Station Footprint - Check Label for Impact
- Tunnel LOD - No Surface Impact
- Viaduct LOD - Permanent Impact
- Tunnel Portal - Permanent Impact
- Support Facility - Permanent Impact
- Stormwater Retention - Permanent Impact
- Laydown Area or Road - Temporary Impact

Note: Parcel Impacted by SCMAGLEV LOD highlighted in same color - darker color represents the actual LOD impact and the lighter color represents the rest of the parcel limits.

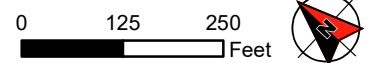


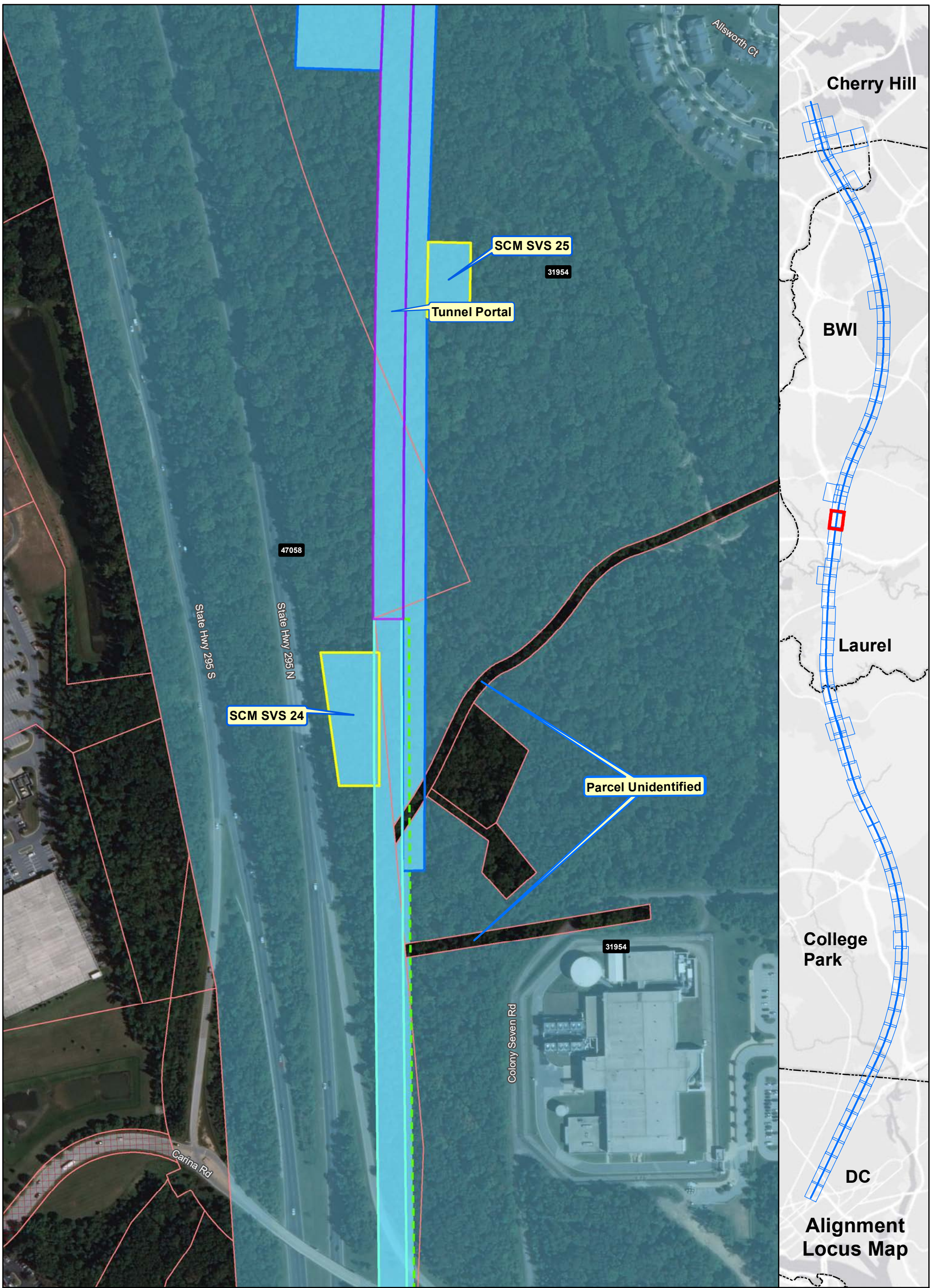
Alignment J Parcel Impacts

Page 47 of 85



Date: 5/15/2020





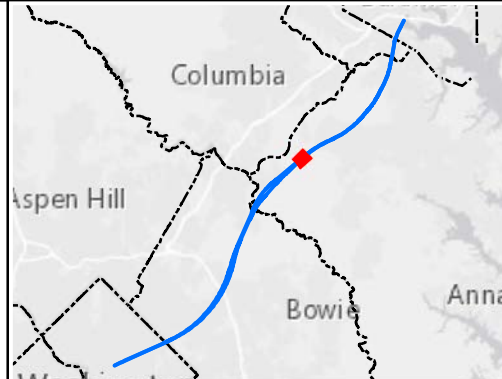
Ownership

- Government-Owned
- Privately-Owned
- Utility
- Public Roadway
- County Boundary
- Power Corridor
- Parcel Boundary

Property Impact Assessment

- Station Footprint - Check Label for Impact
- Tunnel LOD - No Surface Impact
- Viaduct LOD - Permanent Impact
- Tunnel Portal - Permanent Impact
- Support Facility - Permanent Impact
- Stormwater Retention - Permanent Impact
- Laydown Area or Road - Temporary Impact

Note: Parcel Impacted by SCMAGLEV LOD highlighted in same color - darker color represents the actual LOD impact and the lighter color represents the rest of the parcel limits.

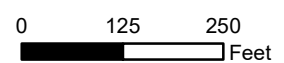


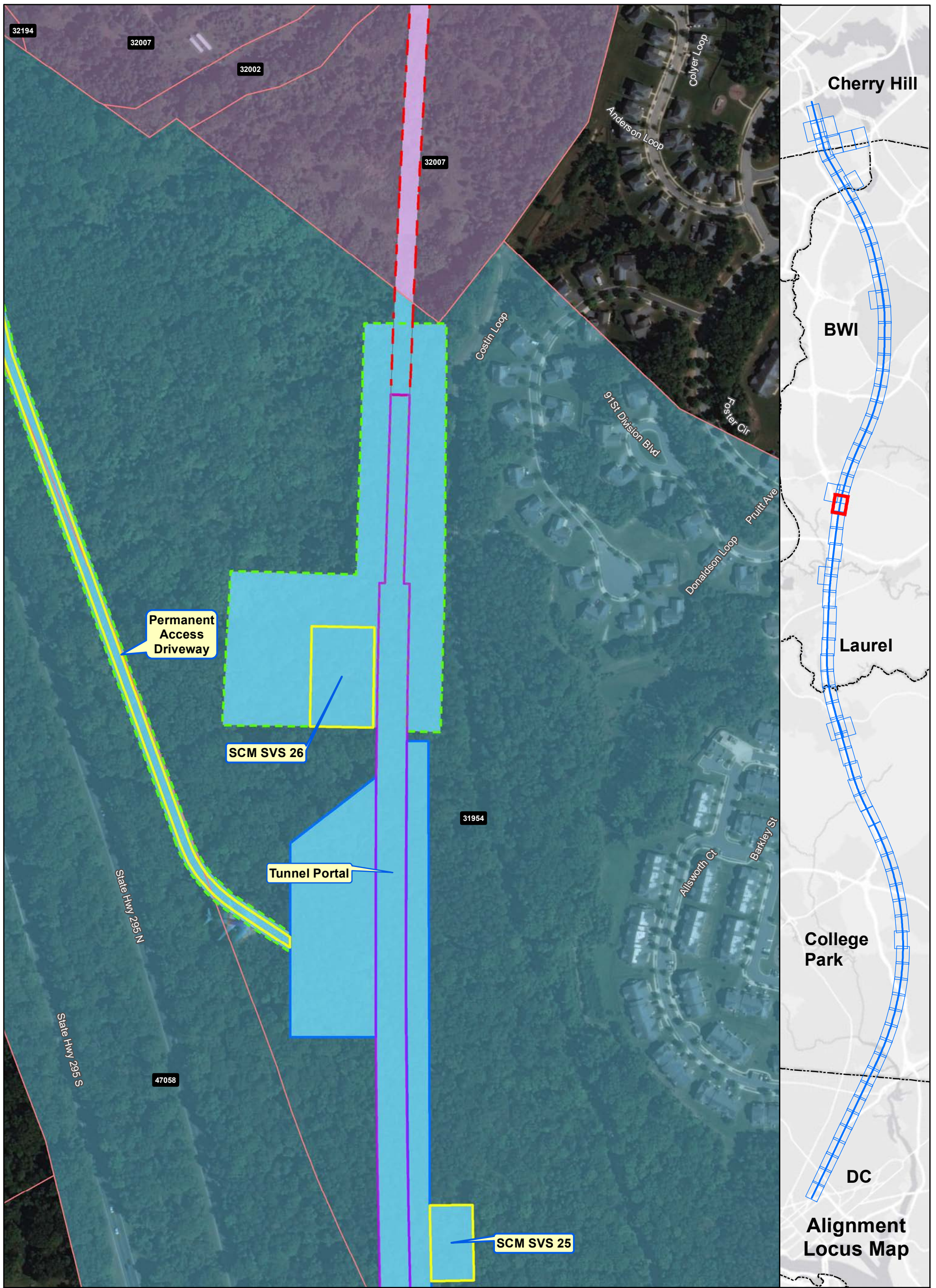
Alignment J Parcel Impacts

Page 48 of 85



Date: 5/15/2020





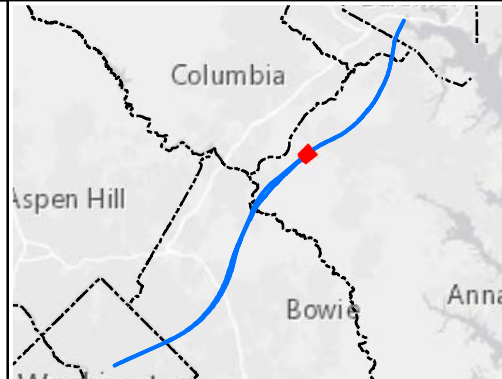
Ownership

- Government-Owned
- Privately-Owned
- Utility
- Public Roadway
- County Boundary
- Power Corridor
- Parcel Boundary

Property Impact Assessment

- Station Footprint - Check Label for Impact
- Tunnel LOD - No Surface Impact
- Viaduct LOD - Permanent Impact
- Tunnel Portal - Permanent Impact
- Support Facility - Permanent Impact
- Stormwater Retention - Permanent Impact
- Laydown Area or Road - Temporary Impact

Note: Parcel Impacted by SCMAGLEV LOD highlighted in same color - darker color represents the actual LOD impact and the lighter color represents the rest of the parcel limits.

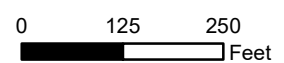


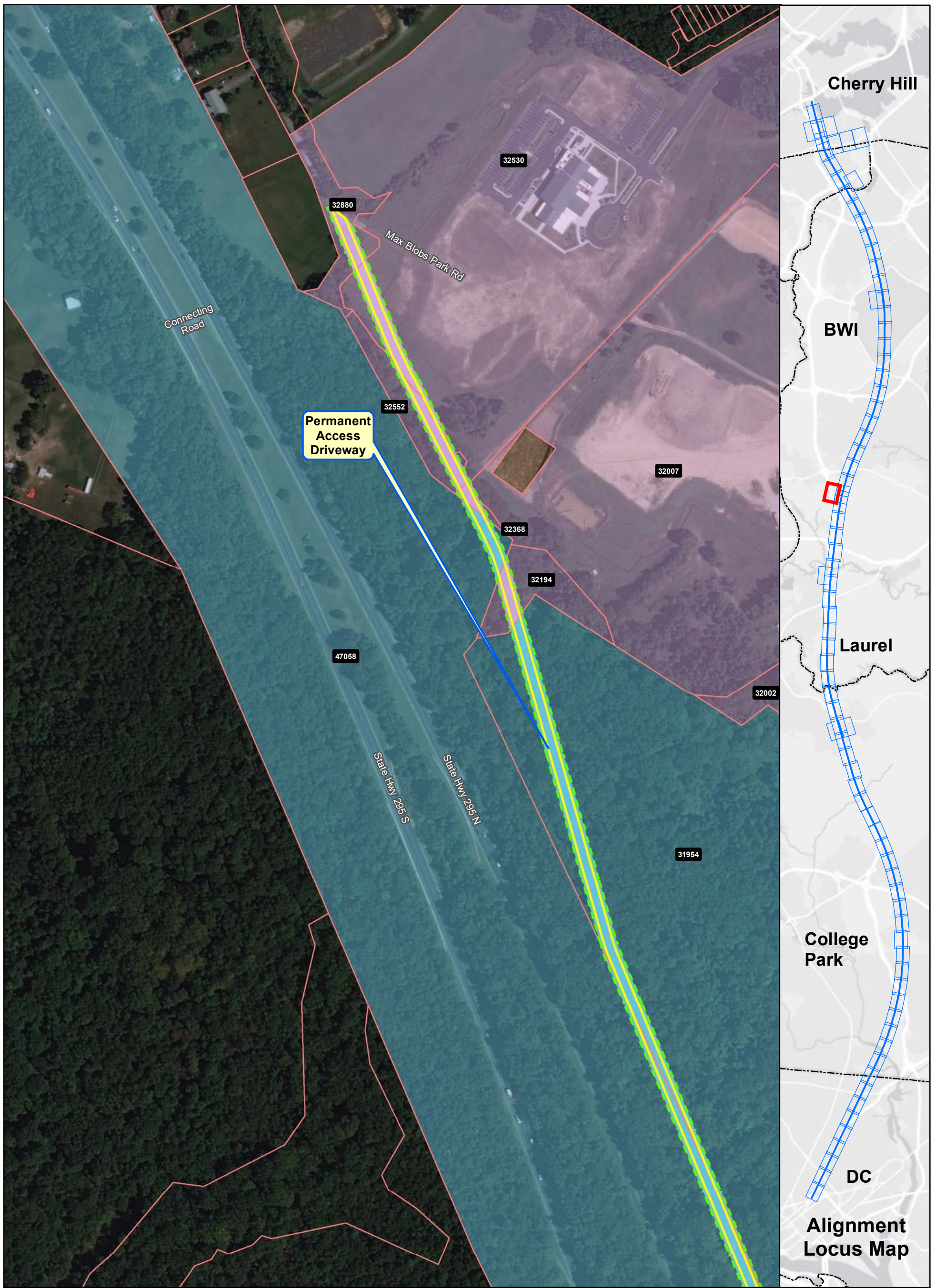
Alignment J Parcel Impacts

Page 49 of 85



Date: 5/15/2020





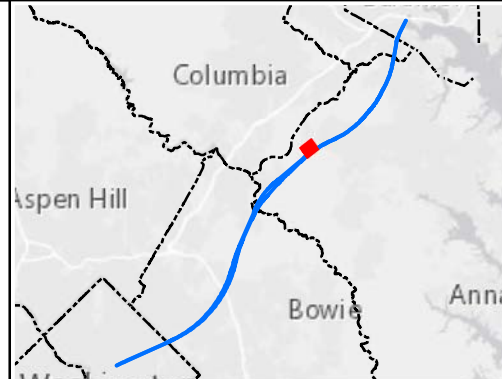
Ownership

- Government-Owned
- Privately-Owned
- Utility
- Public Roadway
- County Boundary
- Power Corridor
- Parcel Boundary

Property Impact Assessment

- Station Footprint - Check Label for Impact
- Tunnel LOD - No Surface Impact
- Viaduct LOD - Permanent Impact
- Tunnel Portal - Permanent Impact
- Support Facility - Permanent Impact
- Stormwater Retention - Permanent Impact
- Laydown Area or Road - Temporary Impact

Note: Parcel Impacted by SCMAGLEV LOD highlighted in same color - darker color represents the actual LOD impact and the lighter color represents the rest of the parcel limits.

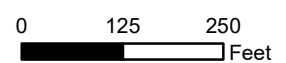


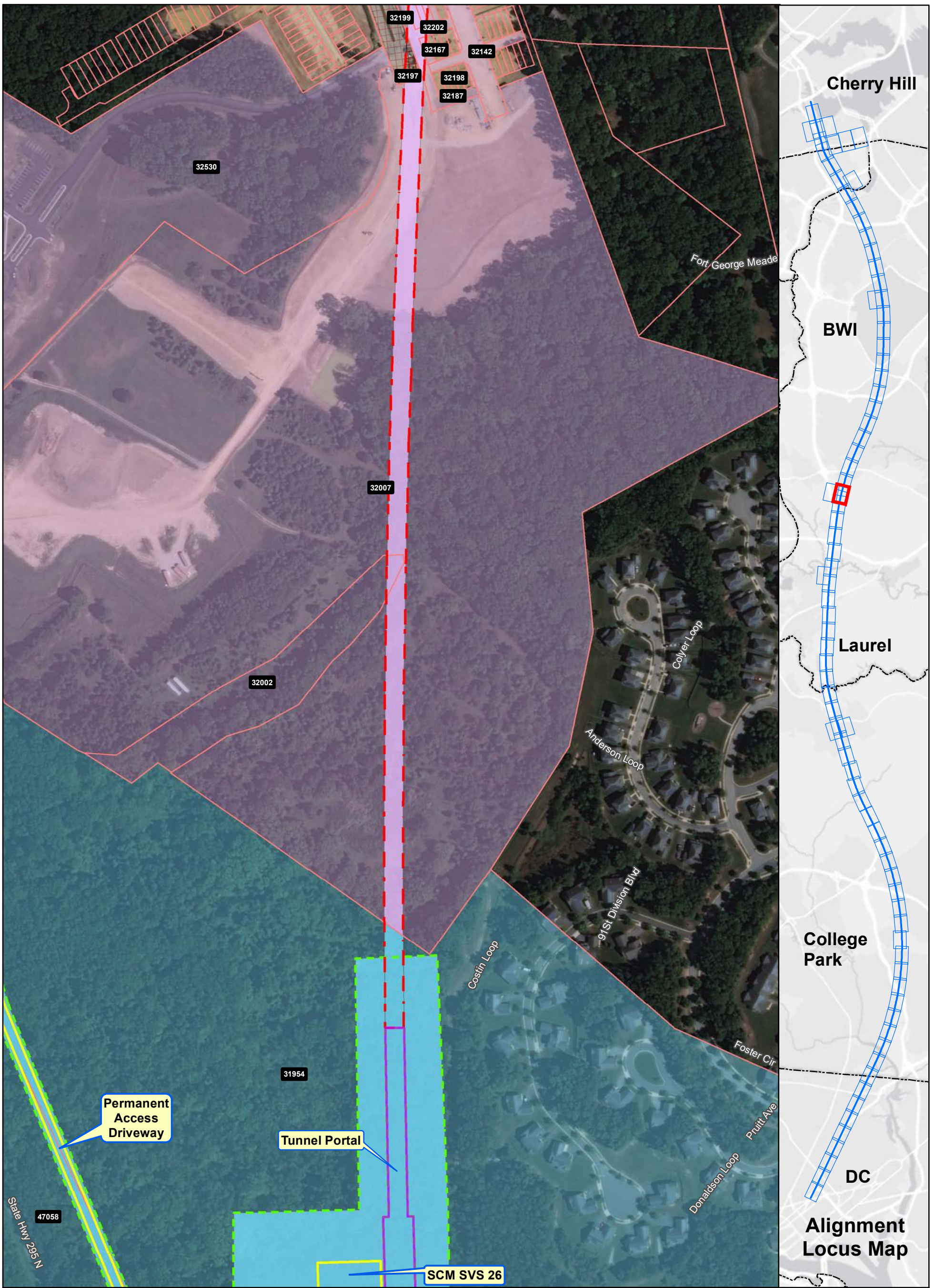
Alignment J Parcel Impacts

Page 50 of 85



Date: 5/15/2020





Ownership

- Government-Owned
- Privately-Owned
- Utility
- Public Roadway
- County Boundary
- Power Corridor
- Parcel Boundary

Property Impact Assessment

- Station Footprint - Check Label for Impact
- Tunnel LOD - No Surface Impact
- Viaduct LOD - Permanent Impact
- Tunnel Portal - Permanent Impact
- Support Facility - Permanent Impact
- Stormwater Retention - Permanent Impact
- Laydown Area or Road - Temporary Impact

Note: Parcel Impacted by SCMAGLEV LOD highlighted in same color - darker color represents the actual LOD impact and the lighter color represents the rest of the parcel limits.

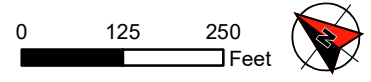


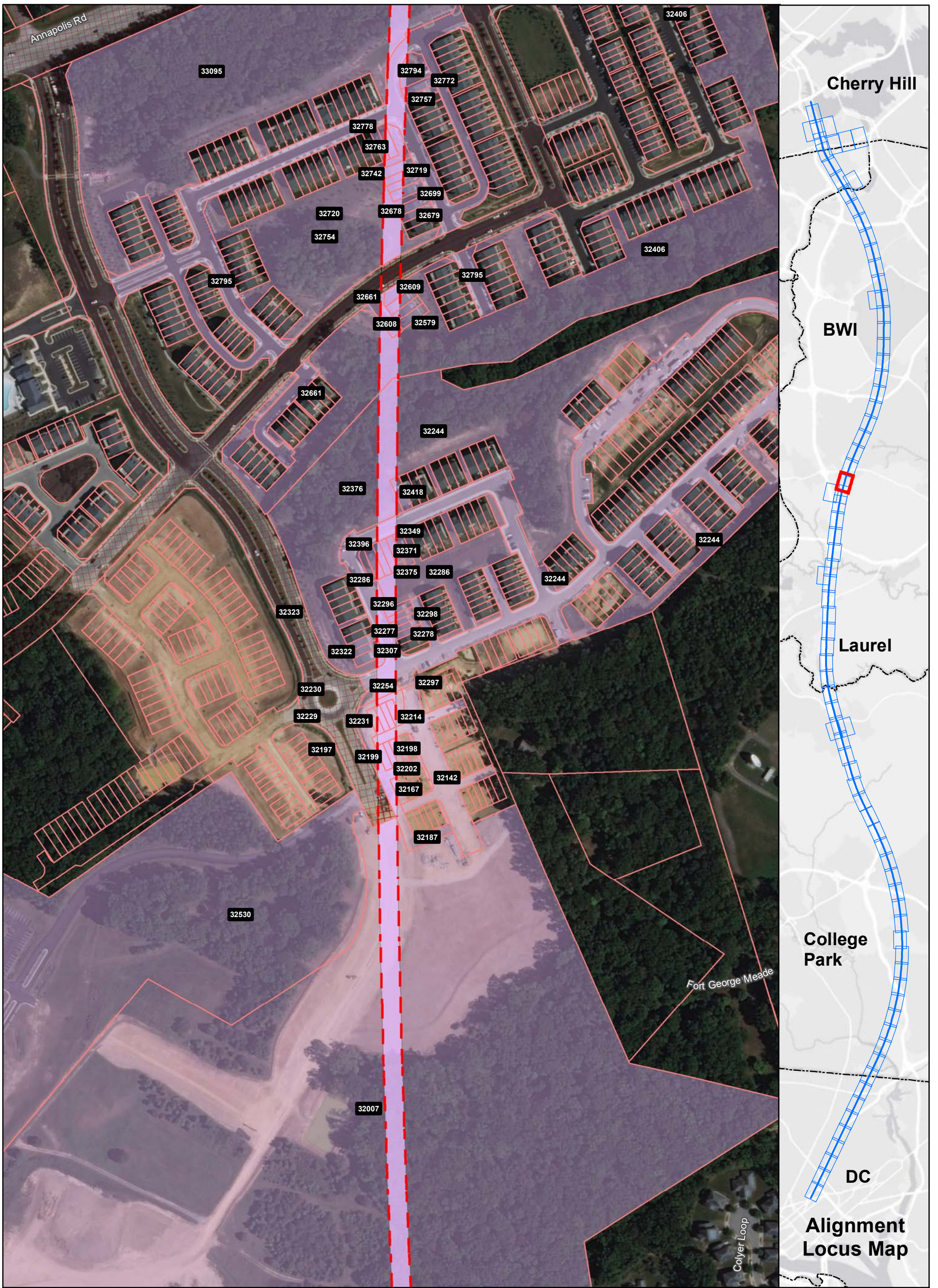
Alignment J Parcel Impacts

Page 51 of 85



Date: 5/15/2020





Ownership

- Government-Owned
- Privately-Owned
- Utility
- Public Roadway
- County Boundary
- Power Corridor
- Parcel Boundary

Property Impact Assessment

- Station Footprint - Check Label for Impact
- Tunnel LOD - No Surface Impact
- Viaduct LOD - Permanent Impact
- Tunnel Portal - Permanent Impact
- Support Facility - Permanent Impact
- Stormwater Retention - Permanent Impact
- Laydown Area or Road - Temporary Impact

Note: Parcel Impacted by SCMAGLEV LOD highlighted in same color - darker color represents the actual LOD impact and the lighter color represents the rest of the parcel limits.

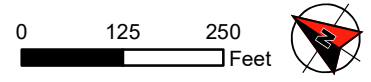


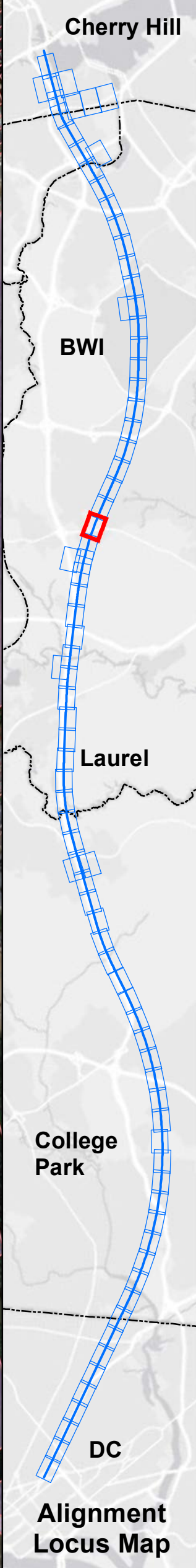
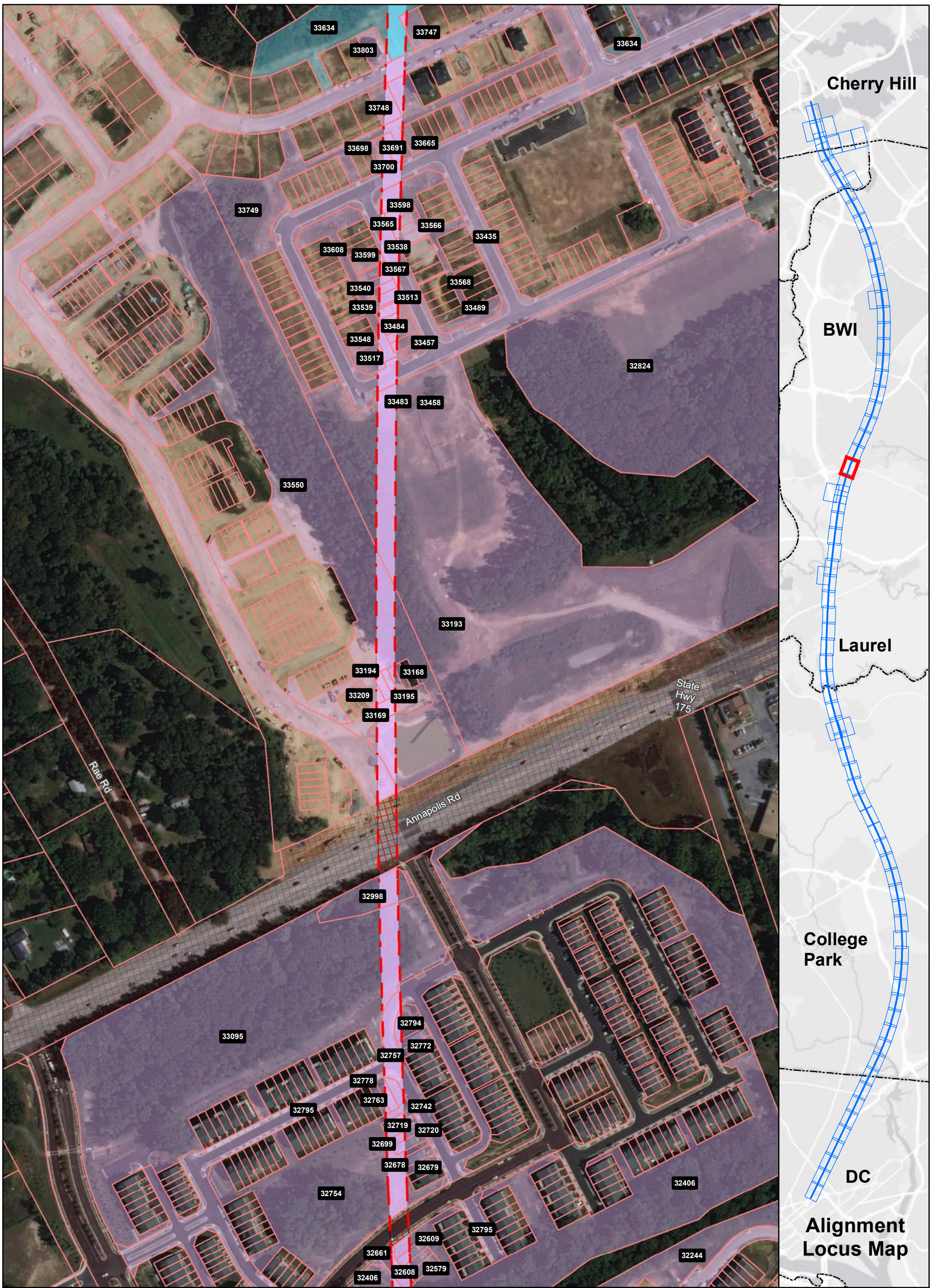
Alignment J Parcel Impacts

Page 52 of 85



Date: 5/15/2020





- Ownership**
- Government-Owned
 - Privately-Owned
 - Utility
 - Public Roadway
 - County Boundary
 - Power Corridor
 - Parcel Boundary

- Property Impact Assessment**
- Station Footprint - Check Label for Impact
 - Tunnel LOD - No Surface Impact
 - Viaduct LOD - Permanent Impact
 - Tunnel Portal - Permanent Impact
 - Support Facility - Permanent Impact
 - Stormwater Retention - Permanent Impact
 - Laydown Area or Road - Temporary Impact

Note: Parcel Impacted by SCMAGLEV LOD highlighted in same color - darker color represents the actual LOD impact and the lighter color represents the rest of the parcel limits.

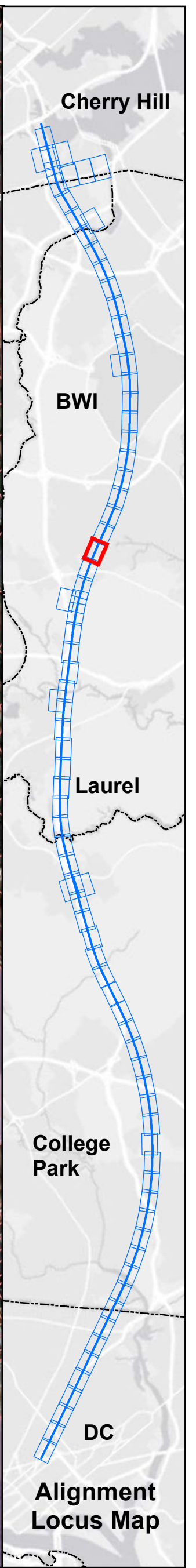
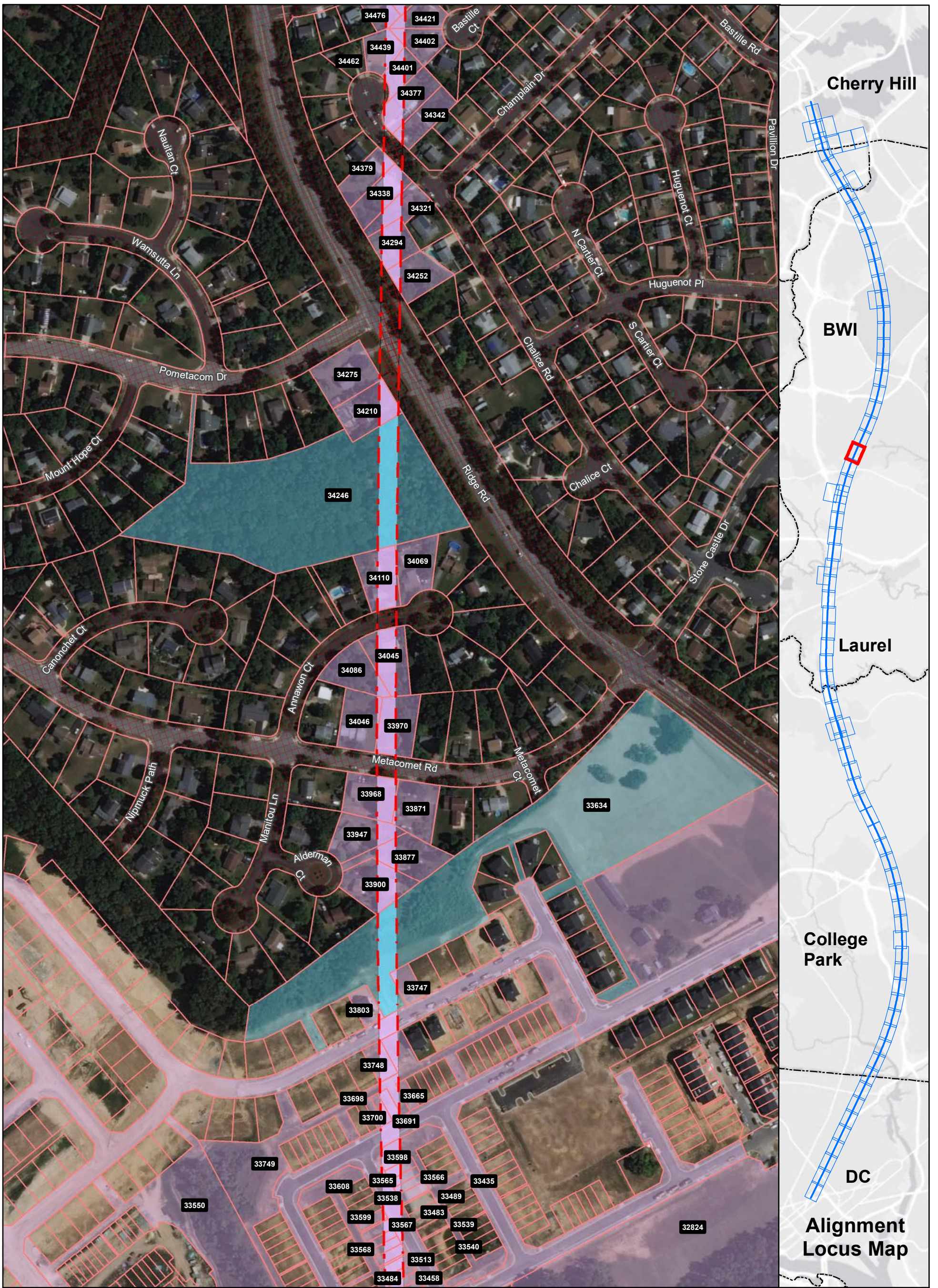


**Alignment J
Parcel Impacts**

Page 53 of 85

BWRR Date: 5/15/2020

0 125 250 Feet



Ownership

- Government-Owned
- Privately-Owned
- Utility
- Public Roadway
- County Boundary
- Power Corridor
- Parcel Boundary

Property Impact Assessment

- Station Footprint - Check Label for Impact
- Tunnel LOD - No Surface Impact
- Viaduct LOD - Permanent Impact
- Tunnel Portal - Permanent Impact
- Support Facility - Permanent Impact
- Stormwater Retention - Permanent Impact
- Laydown Area or Road - Temporary Impact

Note: Parcel Impacted by SCMAGLEV LOD highlighted in same color - darker color represents the actual LOD impact and the lighter color represents the rest of the parcel limits.

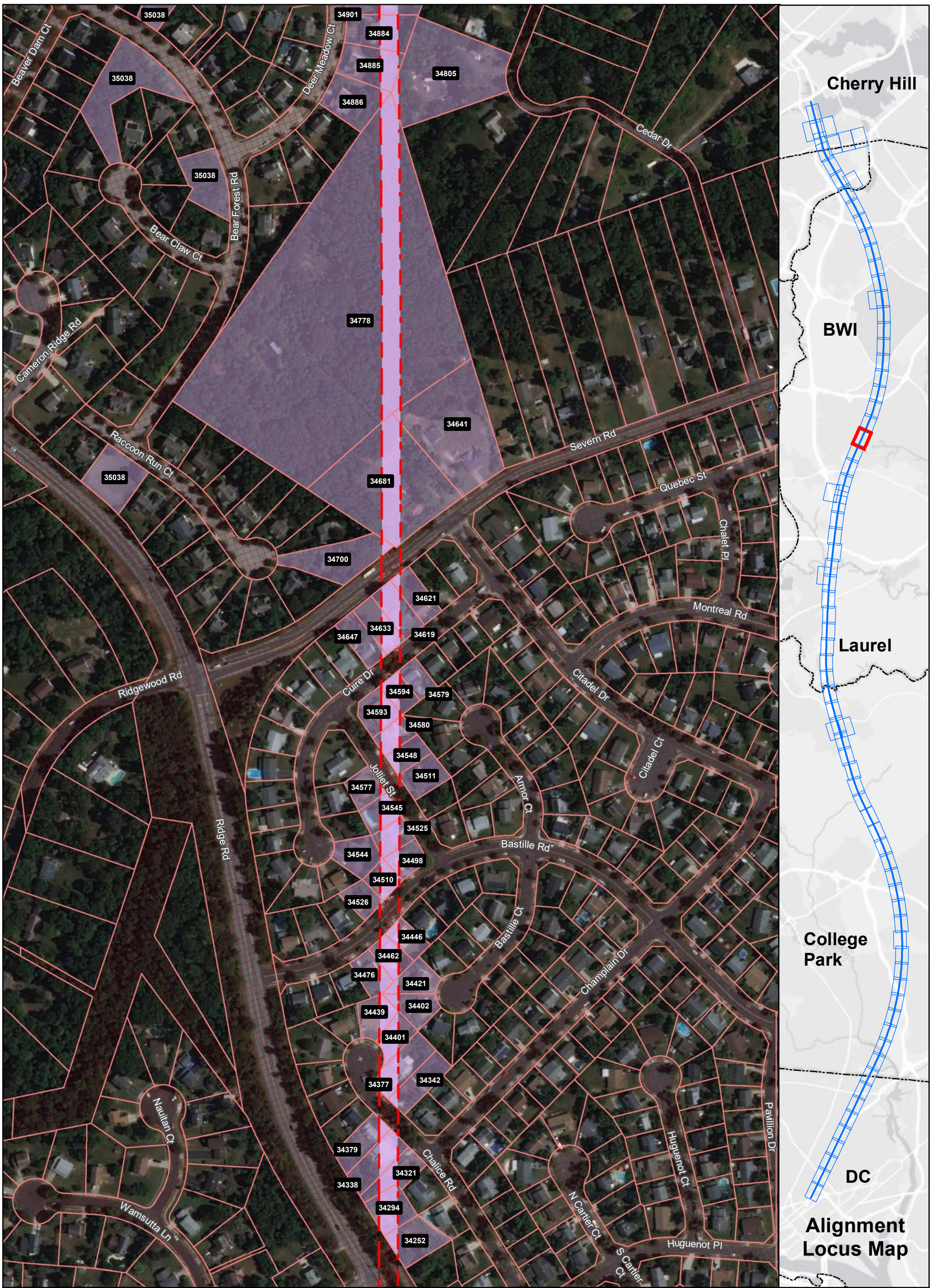


**Alignment J
Parcel Impacts**

Page 54 of 85

BWRR Date: 5/15/2020

0 125 250 Feet



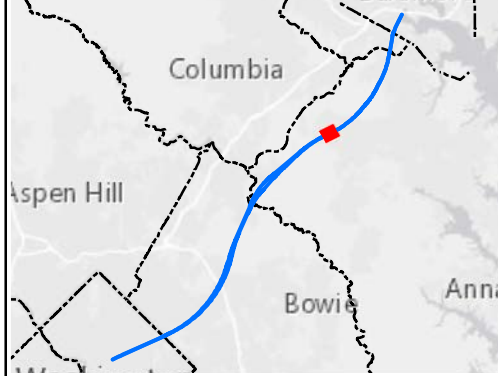
Ownership

- Government-Owned
- Privately-Owned
- Utility
- Public Roadway
- County Boundary
- Power Corridor
- Parcel Boundary

Property Impact Assessment

- Station Footprint - Check Label for Impact
- Tunnel LOD - No Surface Impact
- Viaduct LOD - Permanent Impact
- Tunnel Portal - Permanent Impact
- Support Facility - Permanent Impact
- Stormwater Retention - Permanent Impact
- Laydown Area or Road - Temporary Impact

Note: Parcel Impacted by SCMAGLEV LOD highlighted in same color - darker color represents the actual LOD impact and the lighter color represents the rest of the parcel limits.

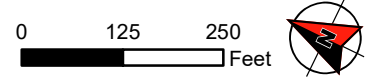


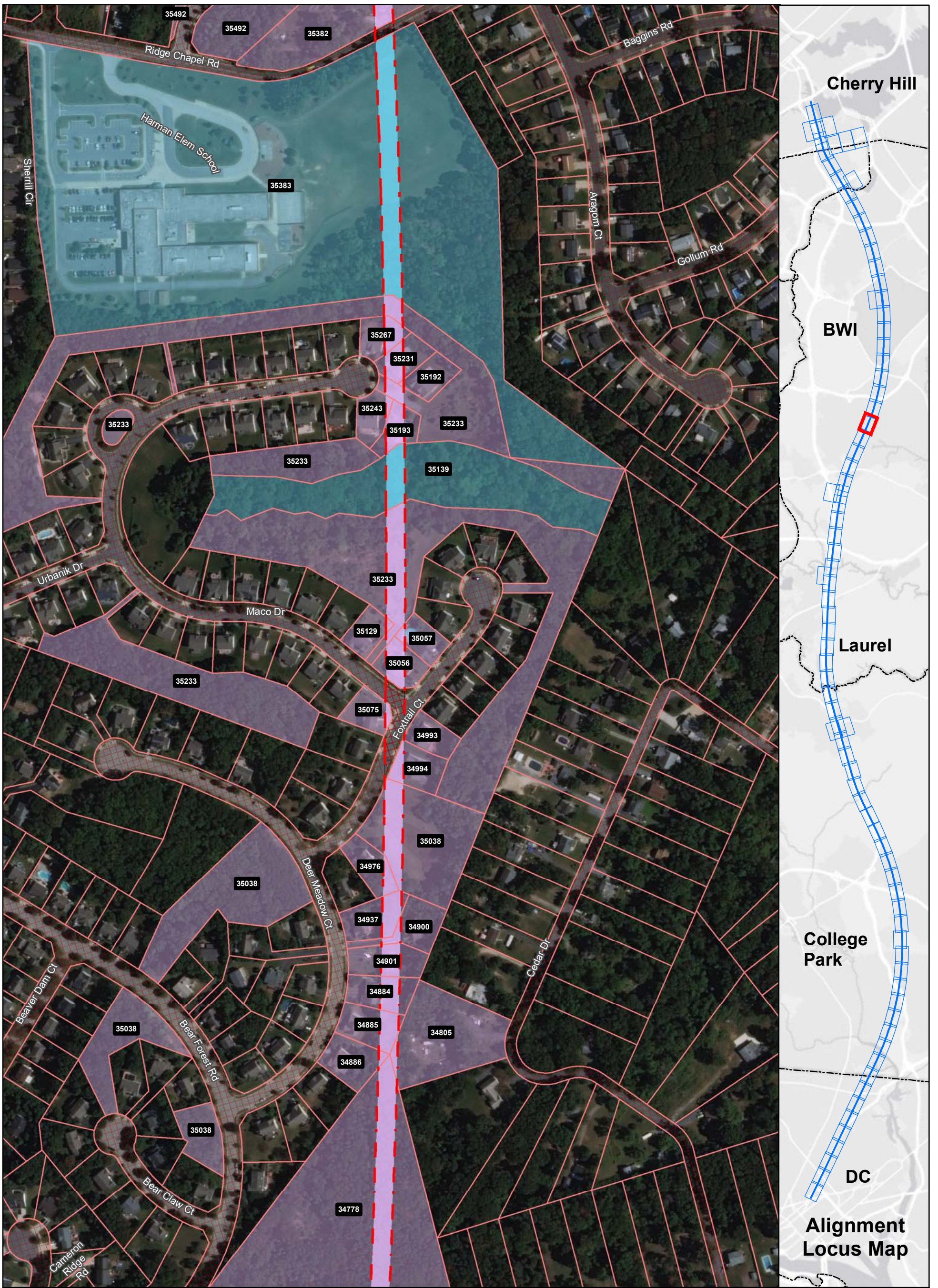
Alignment J Parcel Impacts

Page 55 of 85



Date: 5/15/2020





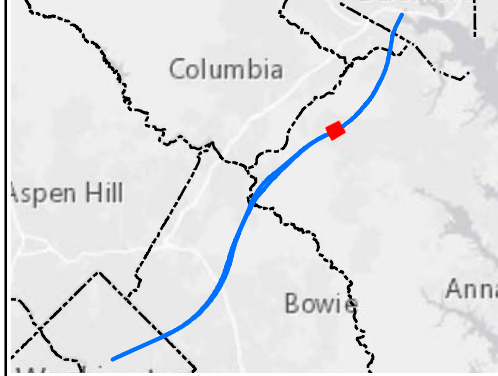
Ownership

- Government-Owned
- Privately-Owned
- Utility
- Public Roadway
- County Boundary
- Power Corridor
- Parcel Boundary

Property Impact Assessment

- Station Footprint - Check Label for Impact
- Tunnel LOD - No Surface Impact
- Viaduct LOD - Permanent Impact
- Tunnel Portal - Permanent Impact
- Support Facility - Permanent Impact
- Stormwater Retention - Permanent Impact
- Laydown Area or Road - Temporary Impact

Note: Parcel Impacted by SCMAGLEV LOD highlighted in same color - darker color represents the actual LOD impact and the lighter color represents the rest of the parcel limits.

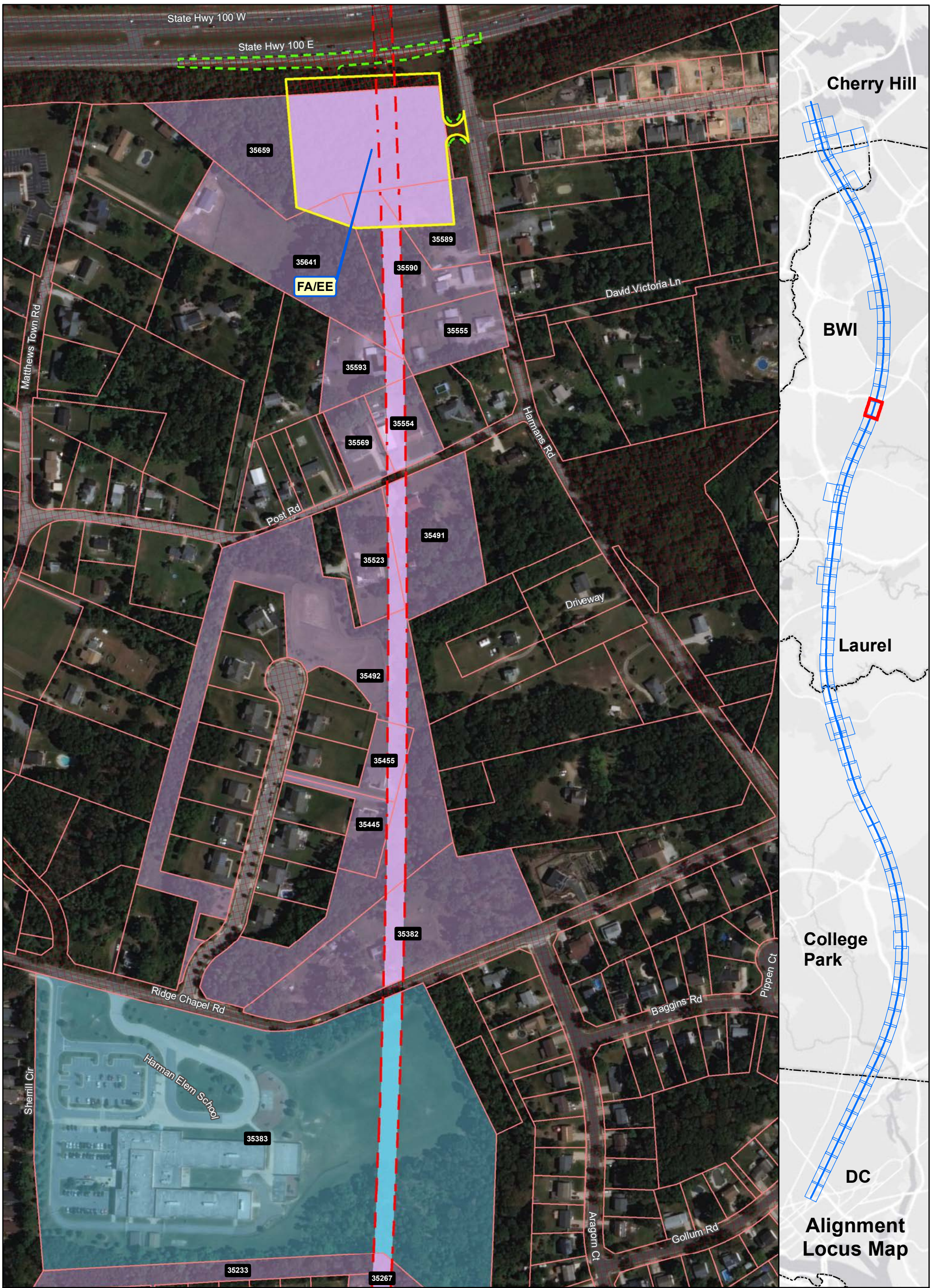


**Alignment J
Parcel Impacts**

Page 56 of 85

BWRR Date: 5/15/2020

0 125 250 Feet



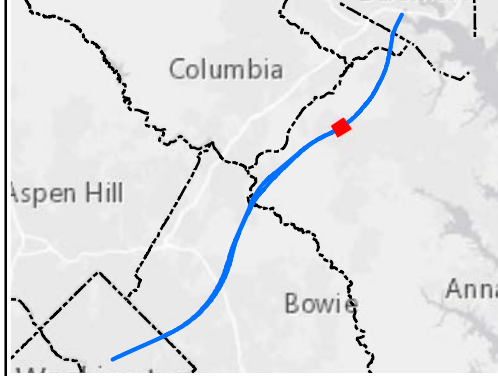
Ownership

- Government-Owned
- Privately-Owned
- Utility
- Public Roadway
- County Boundary
- Power Corridor
- Parcel Boundary

Property Impact Assessment

- Station Footprint - Check Label for Impact
- Tunnel LOD - No Surface Impact
- Viaduct LOD - Permanent Impact
- Tunnel Portal - Permanent Impact
- Support Facility - Permanent Impact
- Stormwater Retention - Permanent Impact
- Laydown Area or Road - Temporary Impact

Note: Parcel Impacted by SCMAGLEV LOD highlighted in same color - darker color represents the actual LOD impact and the lighter color represents the rest of the parcel limits.

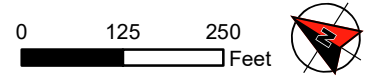


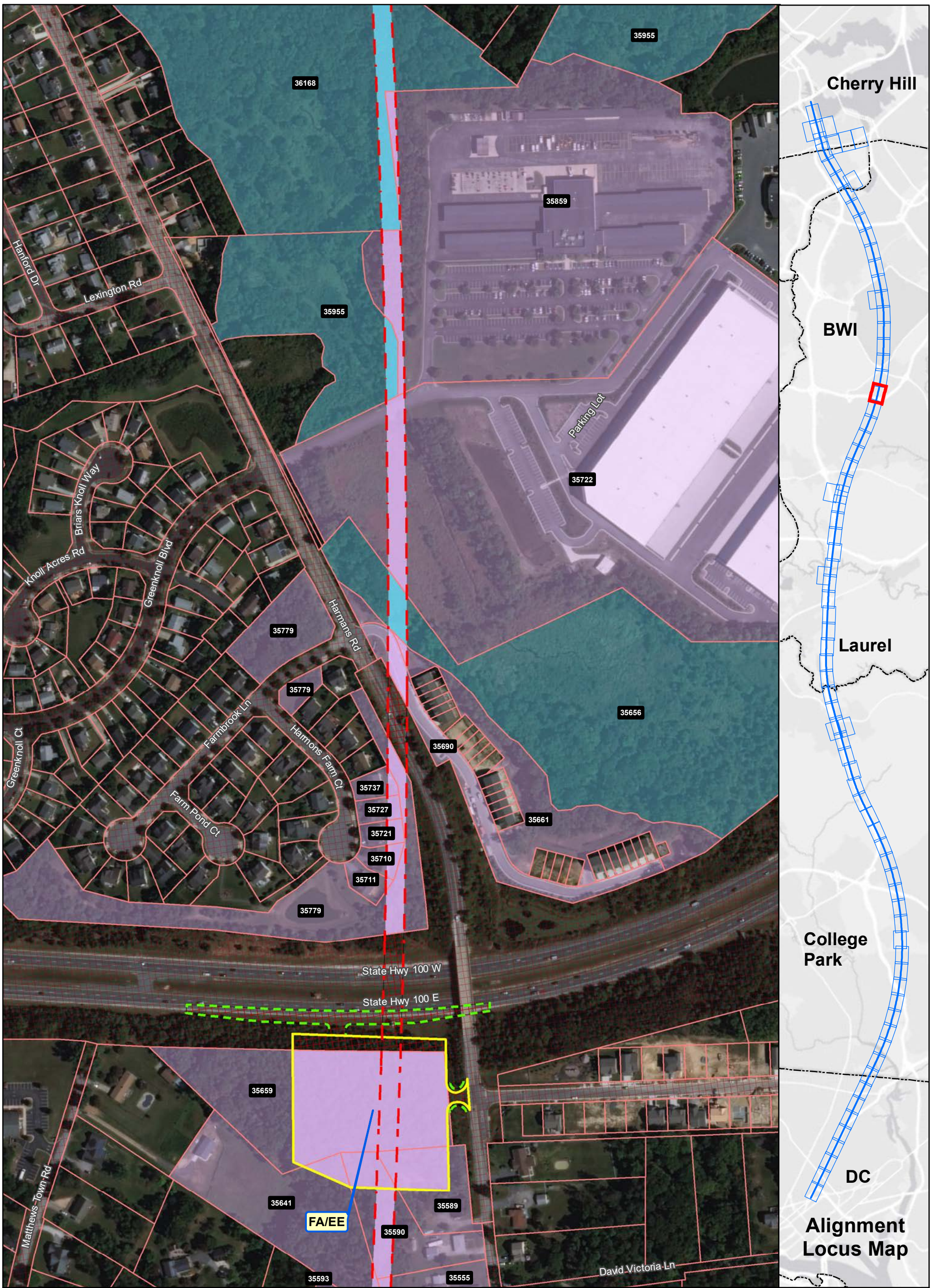
Alignment J Parcel Impacts

Page 57 of 85



Date: 5/15/2020





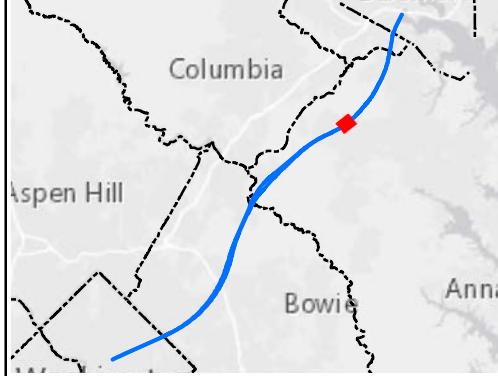
Ownership

- Government-Owned
- Privately-Owned
- Utility
- Public Roadway
- County Boundary
- Power Corridor
- Parcel Boundary

Property Impact Assessment

- Station Footprint - Check Label for Impact
- Tunnel LOD - No Surface Impact
- Viaduct LOD - Permanent Impact
- Tunnel Portal - Permanent Impact
- Support Facility - Permanent Impact
- Stormwater Retention - Permanent Impact
- Laydown Area or Road - Temporary Impact

Note: Parcel Impacted by SCMAGLEV LOD highlighted in same color - darker color represents the actual LOD impact and the lighter color represents the rest of the parcel limits.

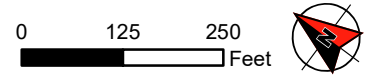


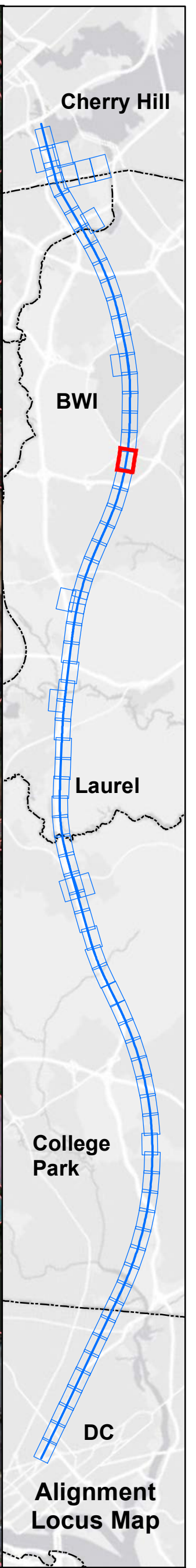
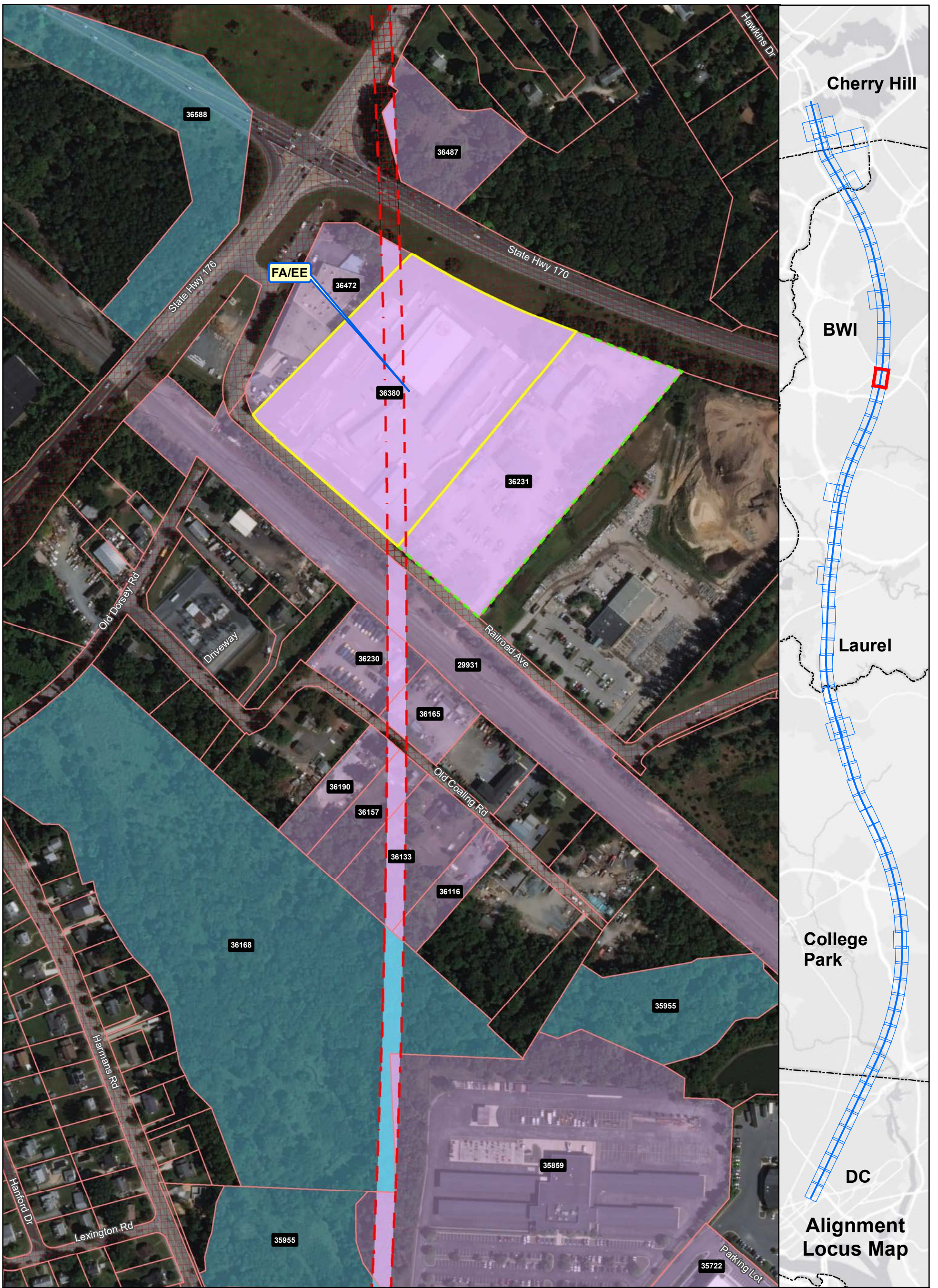
Alignment J Parcel Impacts

Page 58 of 85



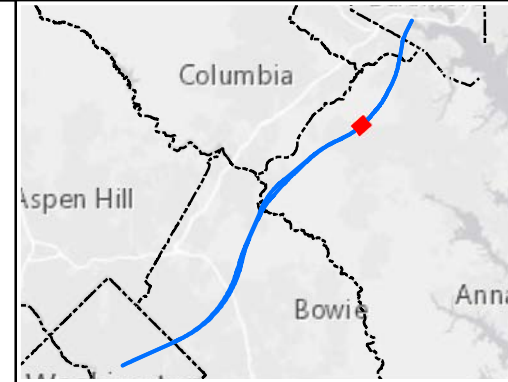
Date: 5/15/2020





Ownership	Property Impact Assessment
Government-Owned	Station Footprint - Check Label for Impact
Privately-Owned	Tunnel LOD - No Surface Impact
Utility	Viaduct LOD - Permanent Impact
Public Roadway	Tunnel Portal - Permanent Impact
County Boundary	Support Facility - Permanent Impact
Power Corridor	Stormwater Retention - Permanent Impact
Parcel Boundary	Laydown Area or Road - Temporary Impact

Note: Parcel Impacted by SCMAGLEV LOD highlighted in same color - darker color represents the actual LOD impact and the lighter color represents the rest of the parcel limits.

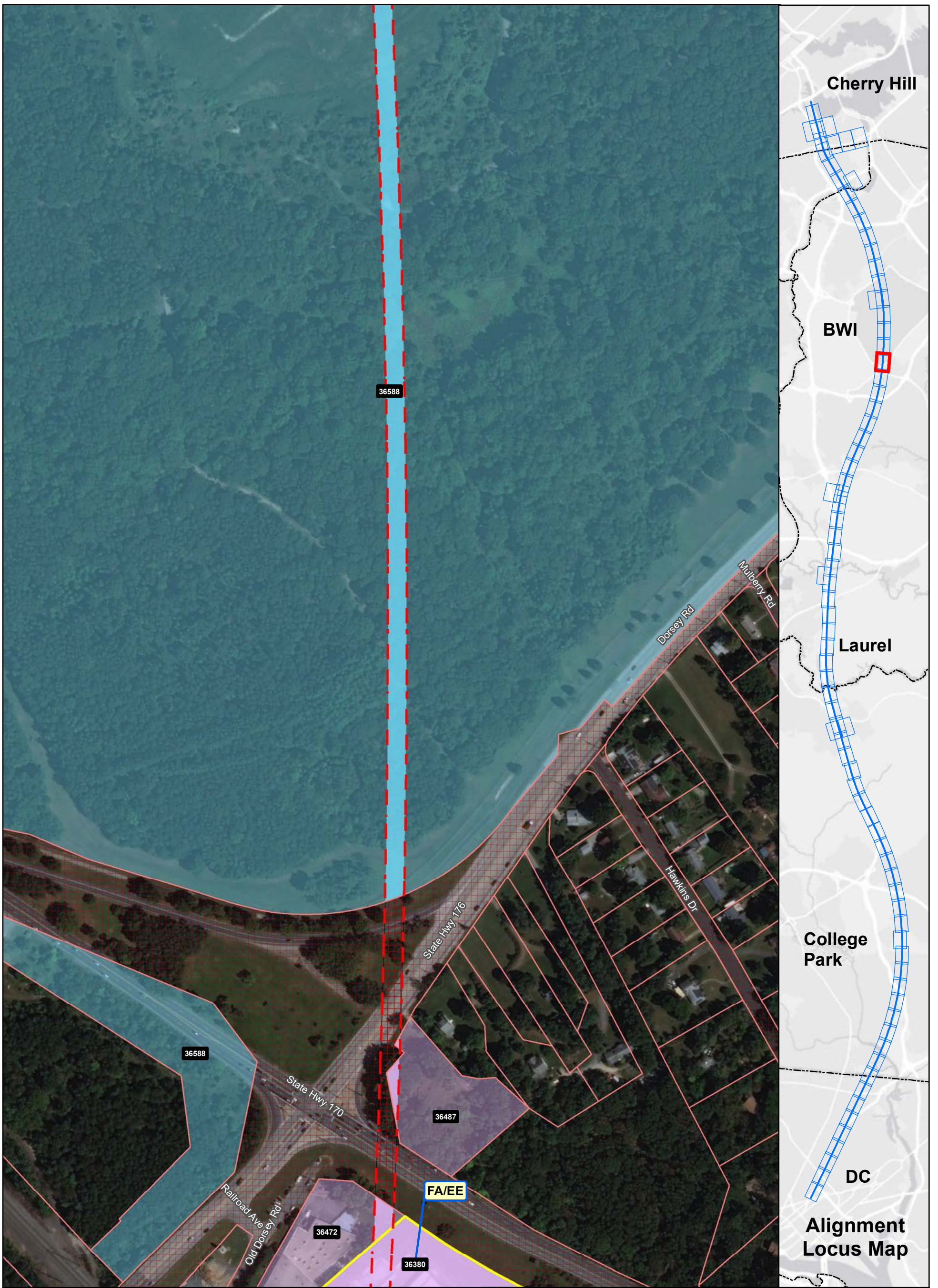


**Alignment J
Parcel Impacts**

Page 59 of 85

Date: 5/15/2020

0 125 250 Feet



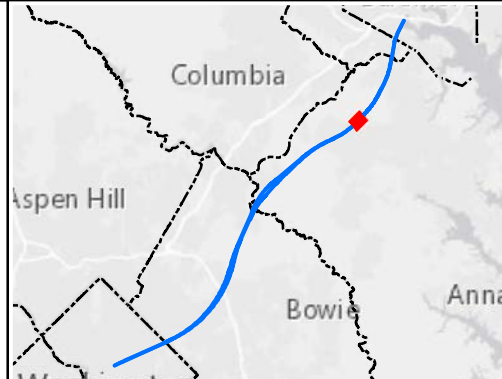
Ownership

- Government-Owned
- Privately-Owned
- Utility
- Public Roadway
- County Boundary
- Power Corridor
- Parcel Boundary

Property Impact Assessment

- Station Footprint - Check Label for Impact
- Tunnel LOD - No Surface Impact
- Viaduct LOD - Permanent Impact
- Tunnel Portal - Permanent Impact
- Support Facility - Permanent Impact
- Stormwater Retention - Permanent Impact
- Laydown Area or Road - Temporary Impact

Note: Parcel Impacted by SCMAGLEV LOD highlighted in same color - darker color represents the actual LOD impact and the lighter color represents the rest of the parcel limits.

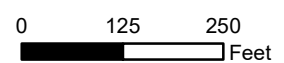


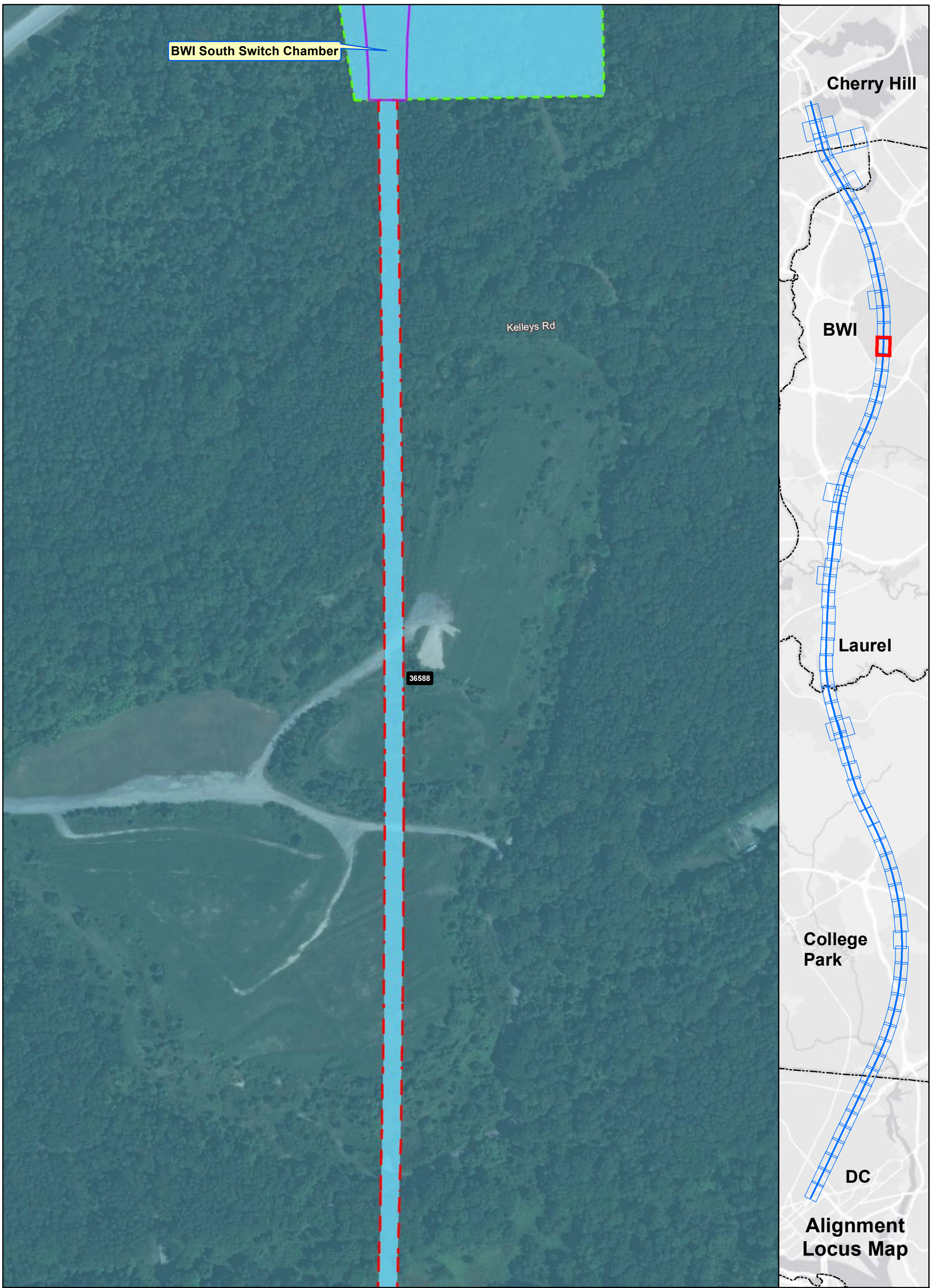
**Alignment J
Parcel Impacts**

Page 60 of 85



Date: 5/15/2020





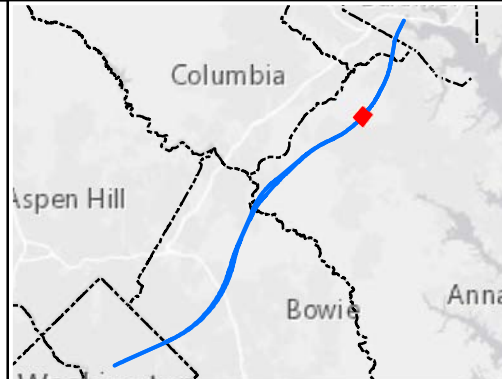
Ownership

- Government-Owned
- Privately-Owned
- Utility
- Public Roadway
- County Boundary
- Power Corridor
- Parcel Boundary

Property Impact Assessment

- Station Footprint - Check Label for Impact
- Tunnel LOD - No Surface Impact
- Viaduct LOD - Permanent Impact
- Tunnel Portal - Permanent Impact
- Support Facility - Permanent Impact
- Stormwater Retention - Permanent Impact
- Laydown Area or Road - Temporary Impact

Note: Parcel Impacted by SCMAGLEV LOD highlighted in same color - darker color represents the actual LOD impact and the lighter color represents the rest of the parcel limits.

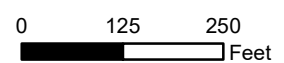


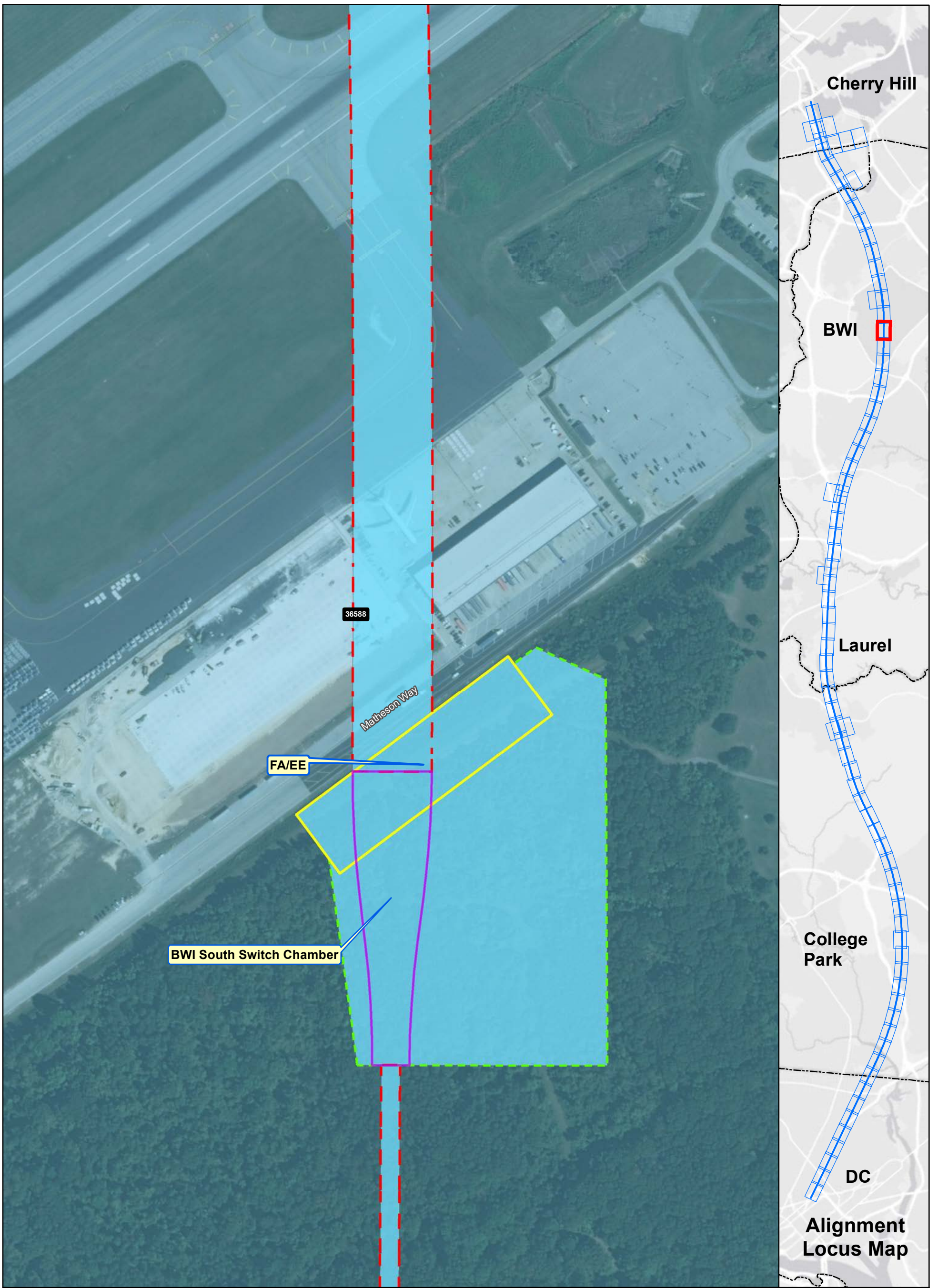
Alignment J Parcel Impacts

Page 61 of 85



Date: 5/15/2020





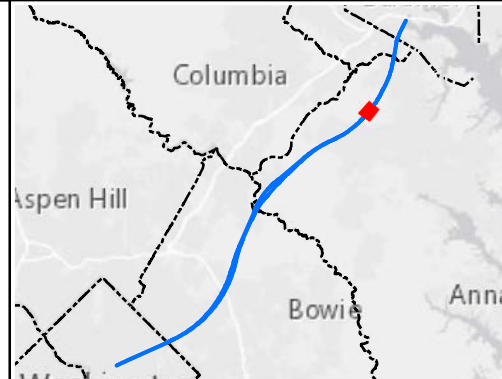
Ownership

- Government-Owned
- Privately-Owned
- Utility
- Public Roadway
- County Boundary
- Power Corridor
- Parcel Boundary

Property Impact Assessment

- Station Footprint - Check Label for Impact
- Tunnel LOD - No Surface Impact
- Viaduct LOD - Permanent Impact
- Tunnel Portal - Permanent Impact
- Support Facility - Permanent Impact
- Stormwater Retention - Permanent Impact
- Laydown Area or Road - Temporary Impact

Note: Parcel Impacted by SCMAGLEV LOD highlighted in same color - darker color represents the actual LOD impact and the lighter color represents the rest of the parcel limits.

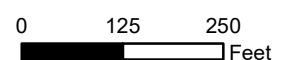


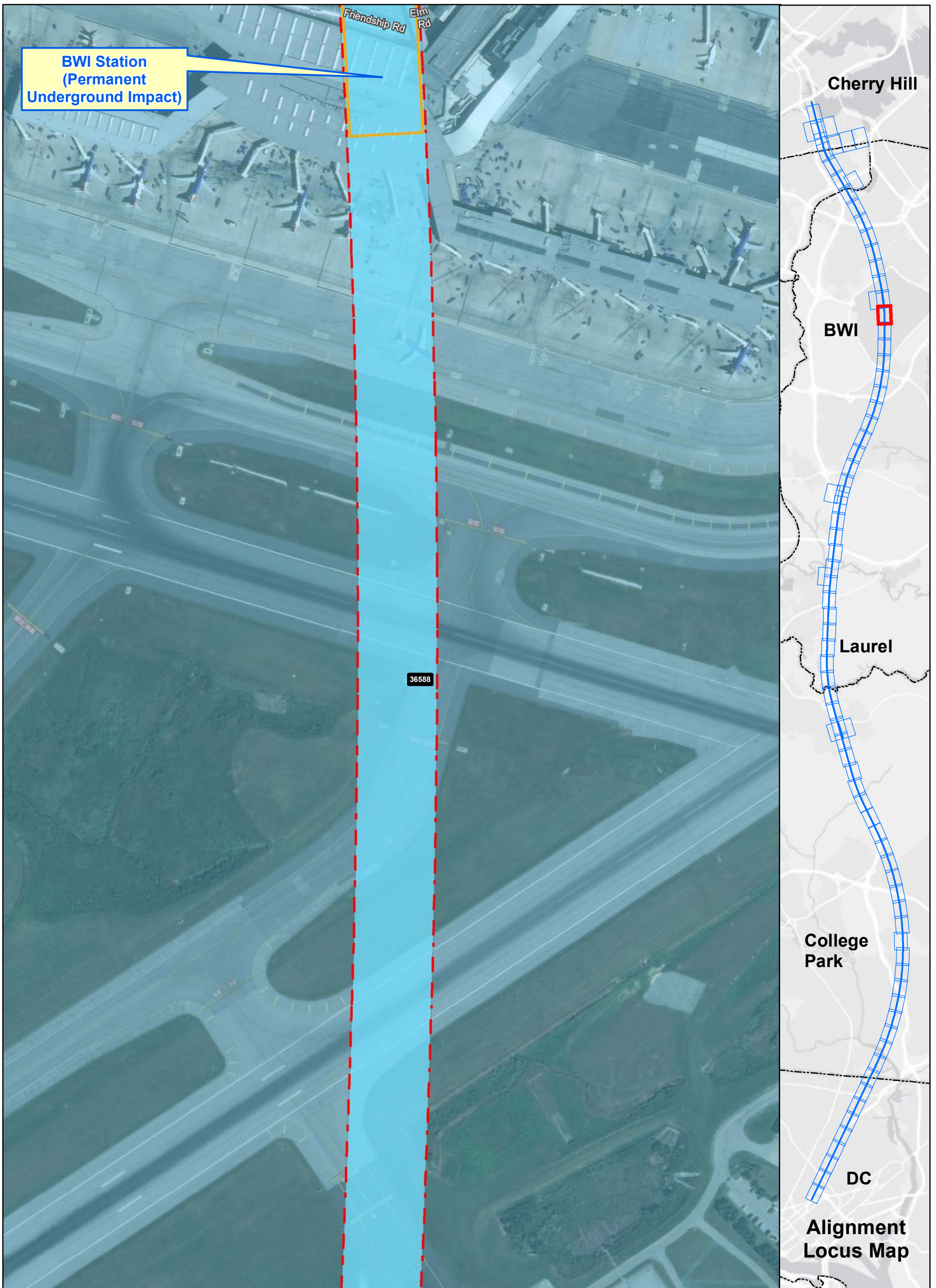
**Alignment J
Parcel Impacts**

Page 62 of 85



Date: 5/15/2020





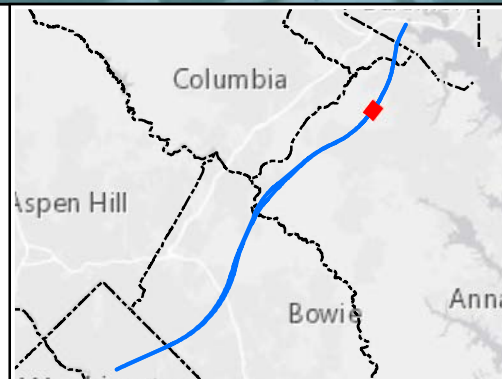
Ownership

- Government-Owned
- Privately-Owned
- Utility
- Public Roadway
- County Boundary
- Power Corridor
- Parcel Boundary

Property Impact Assessment

- Station Footprint - Check Label for Impact
- Tunnel LOD - No Surface Impact
- Viaduct LOD - Permanent Impact
- Tunnel Portal - Permanent Impact
- Support Facility - Permanent Impact
- Stormwater Retention - Permanent Impact
- Laydown Area or Road - Temporary Impact

Note: Parcel Impacted by SCMAGLEV LOD highlighted in same color - darker color represents the actual LOD impact and the lighter color represents the rest of the parcel limits.




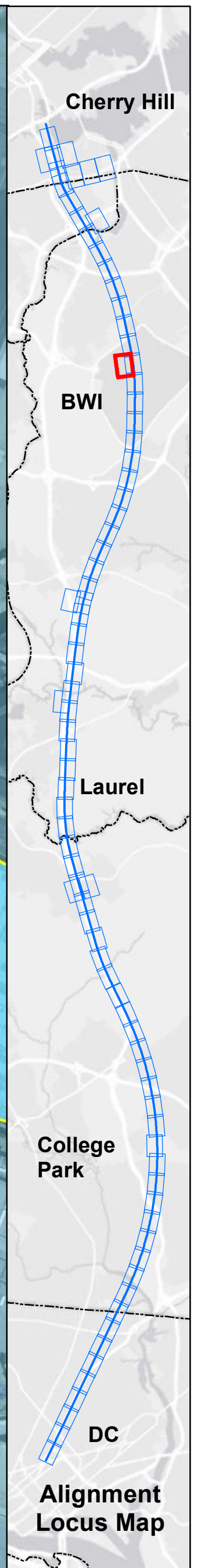
Alignment J Parcel Impacts

Page 63 of 85



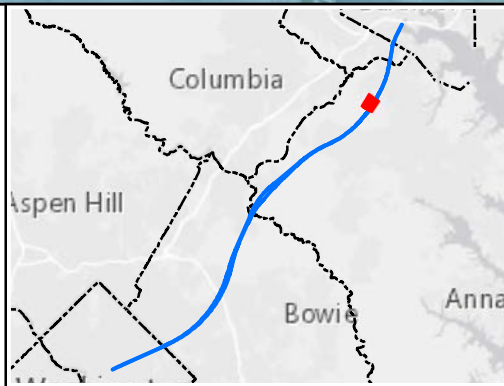
Date: 5/15/2020





Ownership	Property Impact Assessment
Government-Owned	Station Footprint - Check Label for Impact
Privately-Owned	Tunnel LOD - No Surface Impact
Utility	Viaduct LOD - Permanent Impact
Public Roadway	Tunnel Portal - Permanent Impact
County Boundary	Support Facility - Permanent Impact
Power Corridor	Stormwater Retention - Permanent Impact
Parcel Boundary	Laydown Area or Road - Temporary Impact

Note: Parcel Impacted by SCMAGLEV LOD highlighted in same color - darker color represents the actual LOD impact and the lighter color represents the rest of the parcel limits.

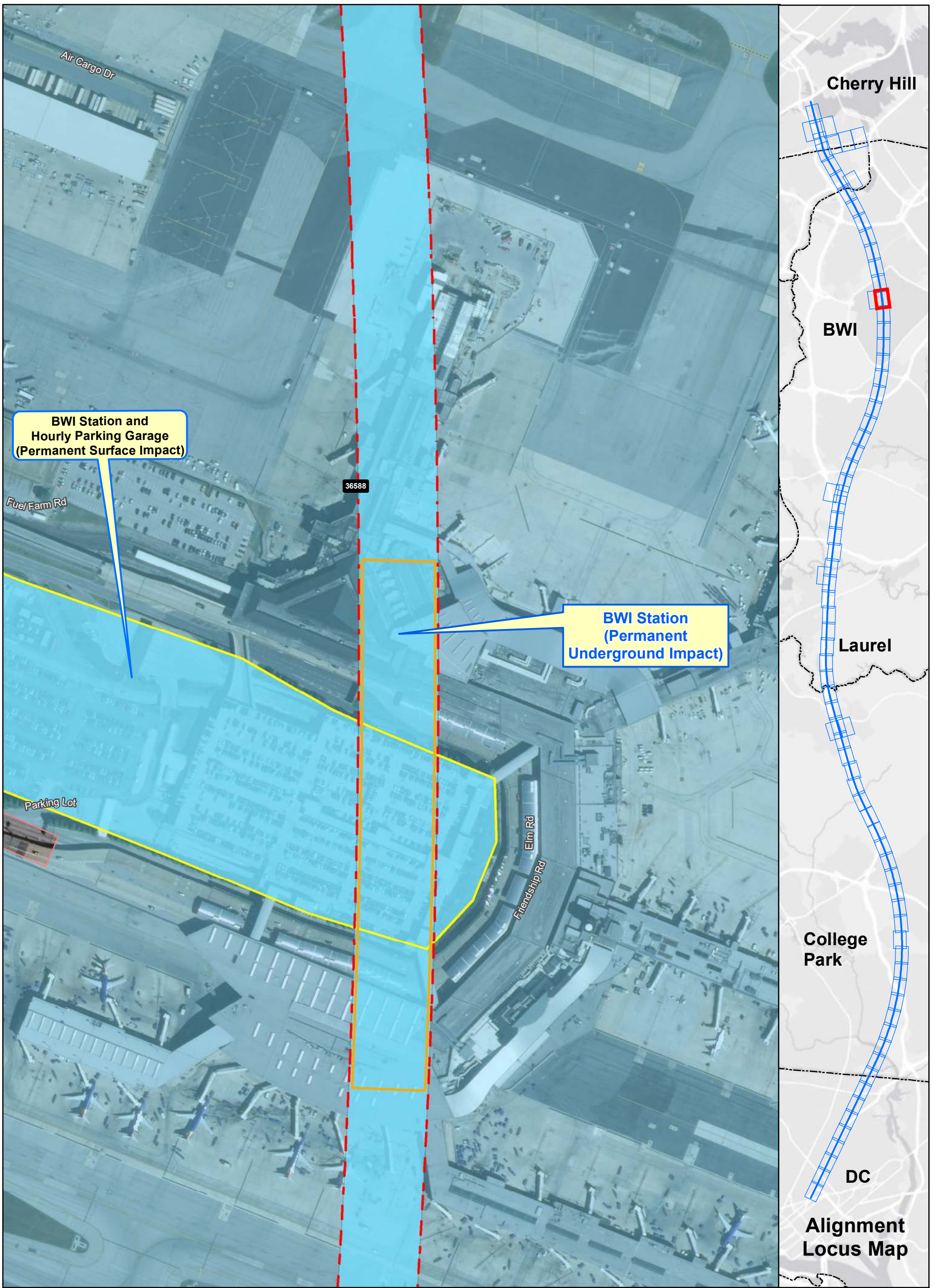


**Alignment J
Parcel Impacts**

Page 64 of 85

Date: 5/15/2020

0 125 250 Feet



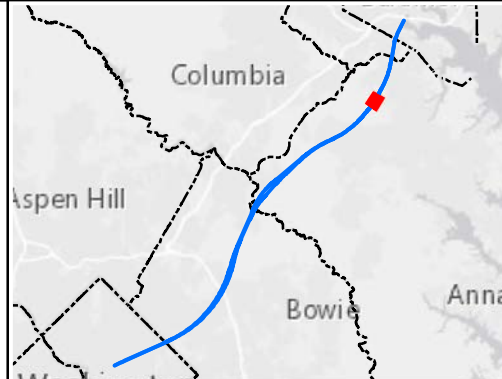
Ownership

- Government-Owned
- Privately-Owned
- Utility
- Public Roadway
- County Boundary
- Power Corridor
- Parcel Boundary

Property Impact Assessment

- Station Footprint - Check Label for Impact
- Tunnel LOD - No Surface Impact
- Viaduct LOD - Permanent Impact
- Tunnel Portal - Permanent Impact
- Support Facility - Permanent Impact
- Stormwater Retention - Permanent Impact
- Laydown Area or Road - Temporary Impact

Note: Parcel Impacted by SCMAGLEV LOD highlighted in same color - darker color represents the actual LOD impact and the lighter color represents the rest of the parcel limits.

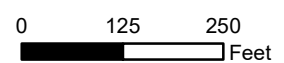


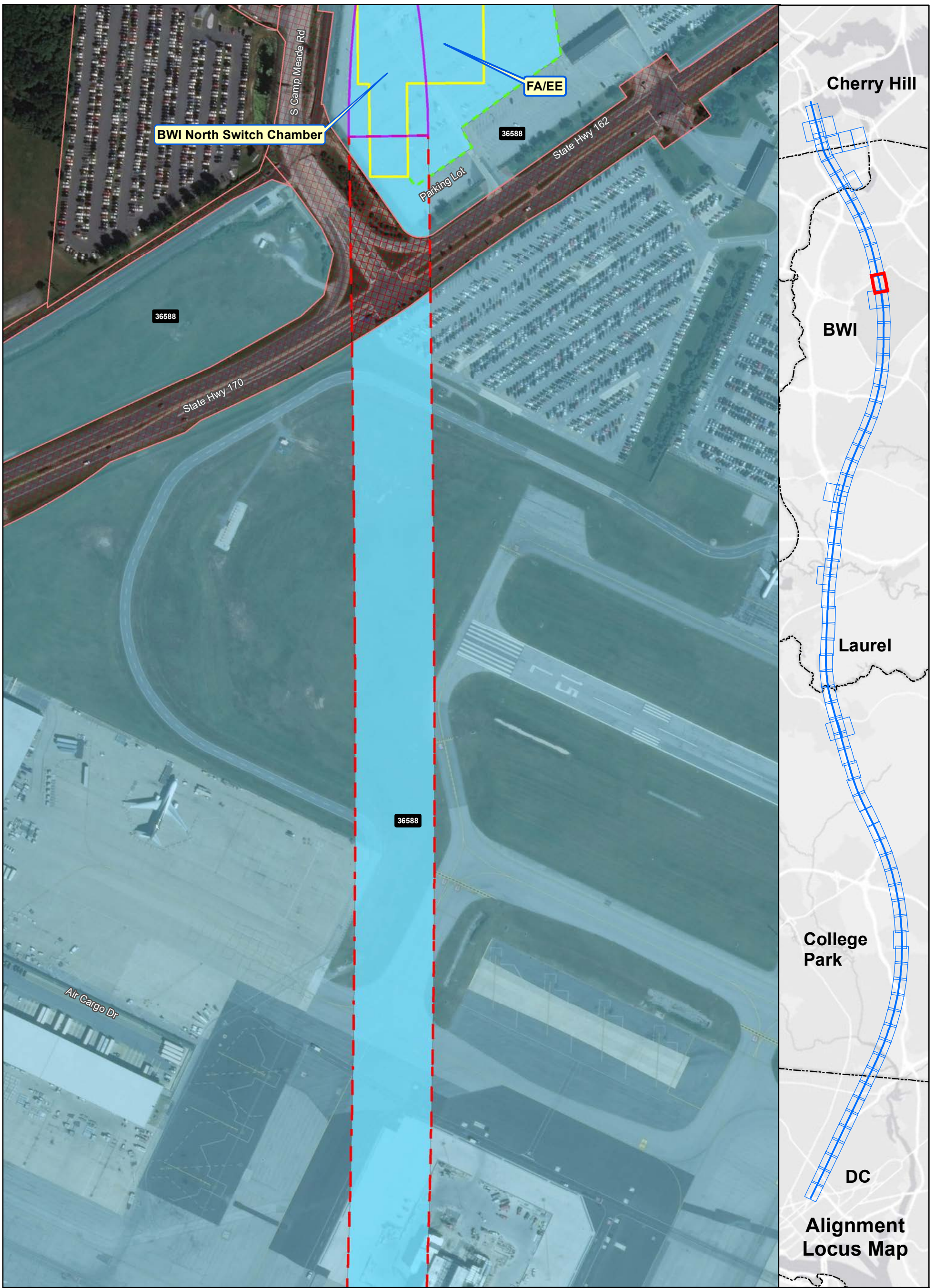
Alignment J Parcel Impacts

Page 65 of 85



Date: 5/15/2020





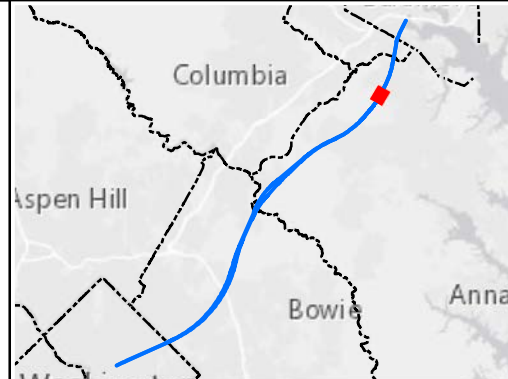
Ownership

- Government-Owned
- Privately-Owned
- Utility
- Public Roadway
- County Boundary
- Power Corridor
- Parcel Boundary

Property Impact Assessment

- Station Footprint - Check Label for Impact
- Tunnel LOD - No Surface Impact
- Viaduct LOD - Permanent Impact
- Tunnel Portal - Permanent Impact
- Support Facility - Permanent Impact
- Stormwater Retention - Permanent Impact
- Laydown Area or Road - Temporary Impact

Note: Parcel Impacted by SCMAGLEV LOD highlighted in same color - darker color represents the actual LOD impact and the lighter color represents the rest of the parcel limits.

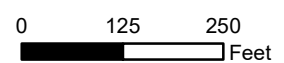


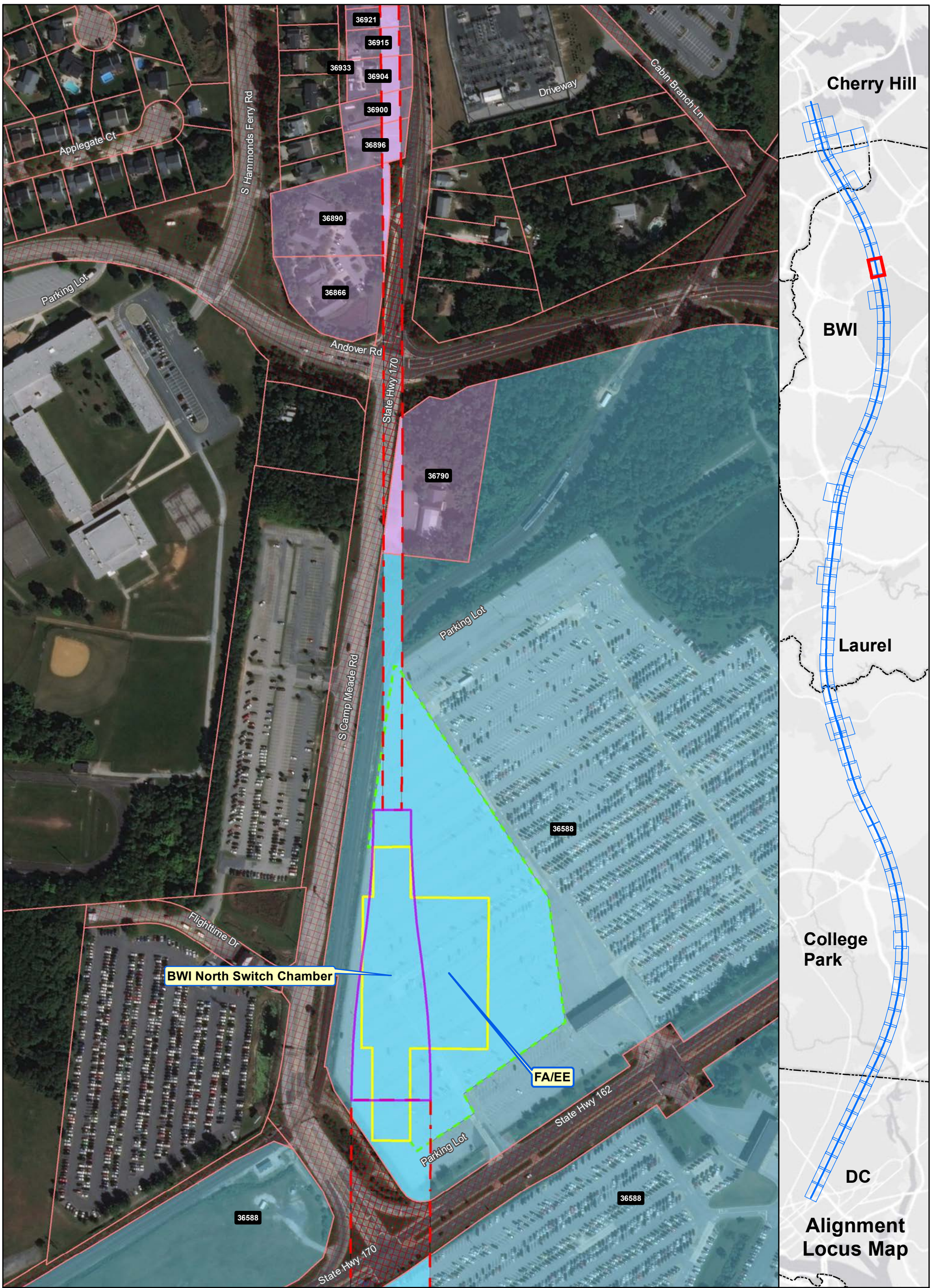
Alignment J Parcel Impacts

Page 66 of 85



Date: 5/15/2020





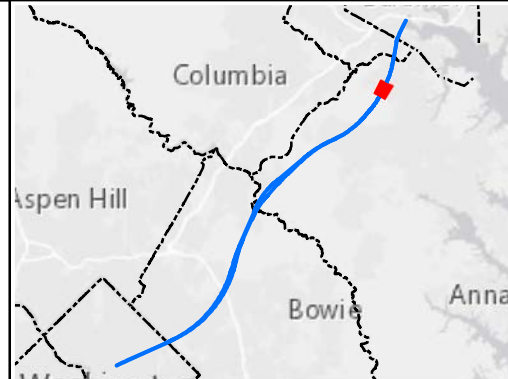
Ownership

- Government-Owned
- Privately-Owned
- Utility
- Public Roadway
- County Boundary
- Power Corridor
- Parcel Boundary

Property Impact Assessment

- Station Footprint - Check Label for Impact
- Tunnel LOD - No Surface Impact
- Viaduct LOD - Permanent Impact
- Tunnel Portal - Permanent Impact
- Support Facility - Permanent Impact
- Stormwater Retention - Permanent Impact
- Laydown Area or Road - Temporary Impact

Note: Parcel Impacted by SCMAGLEV LOD highlighted in same color - darker color represents the actual LOD impact and the lighter color represents the rest of the parcel limits.

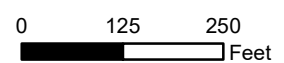


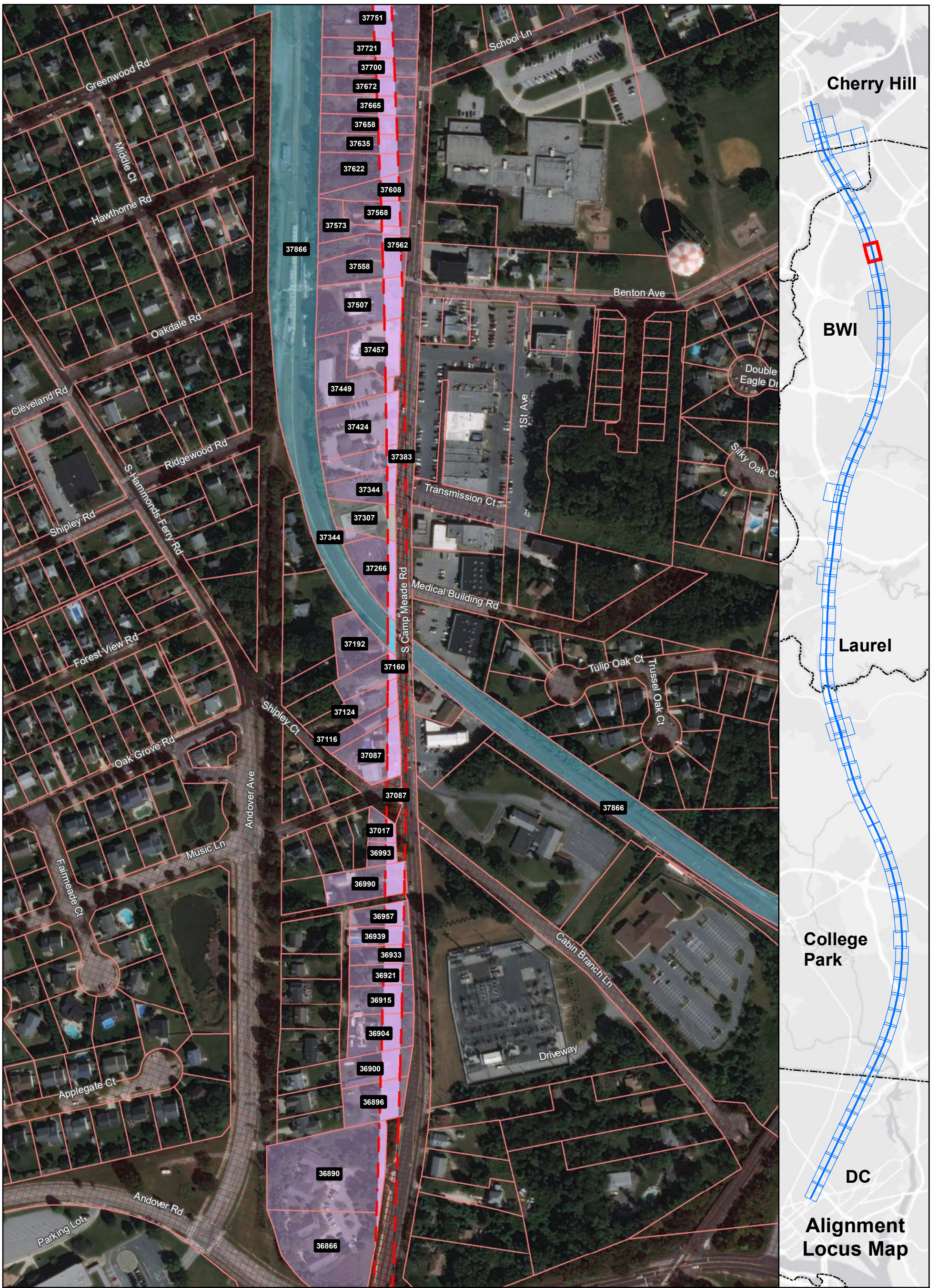
**Alignment J
Parcel Impacts**

Page 67 of 85



Date: 5/15/2020





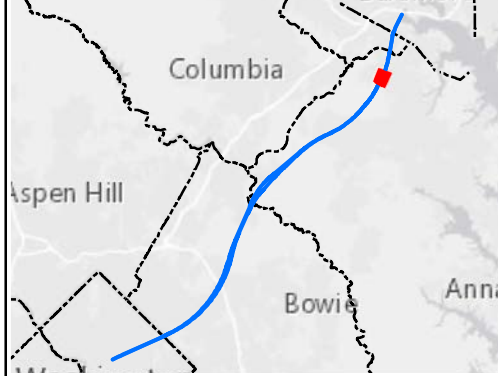
Ownership

- Government-Owned
- Privately-Owned
- Utility
- Public Roadway
- County Boundary
- Power Corridor
- Parcel Boundary

Property Impact Assessment

- Station Footprint - Check Label for Impact
- Tunnel LOD - No Surface Impact
- Viaduct LOD - Permanent Impact
- Tunnel Portal - Permanent Impact
- Support Facility - Permanent Impact
- Stormwater Retention - Permanent Impact
- Laydown Area or Road - Temporary Impact

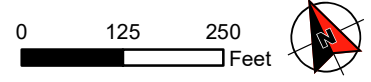
Note: Parcel Impacted by SCMAGLEV LOD highlighted in same color - darker color represents the actual LOD impact and the lighter color represents the rest of the parcel limits.

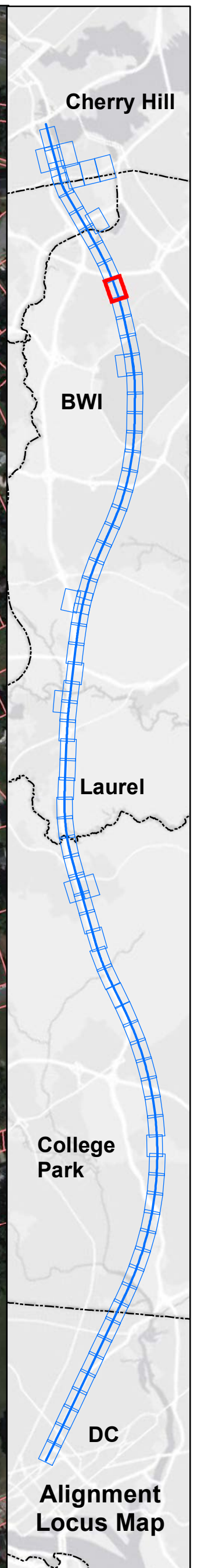
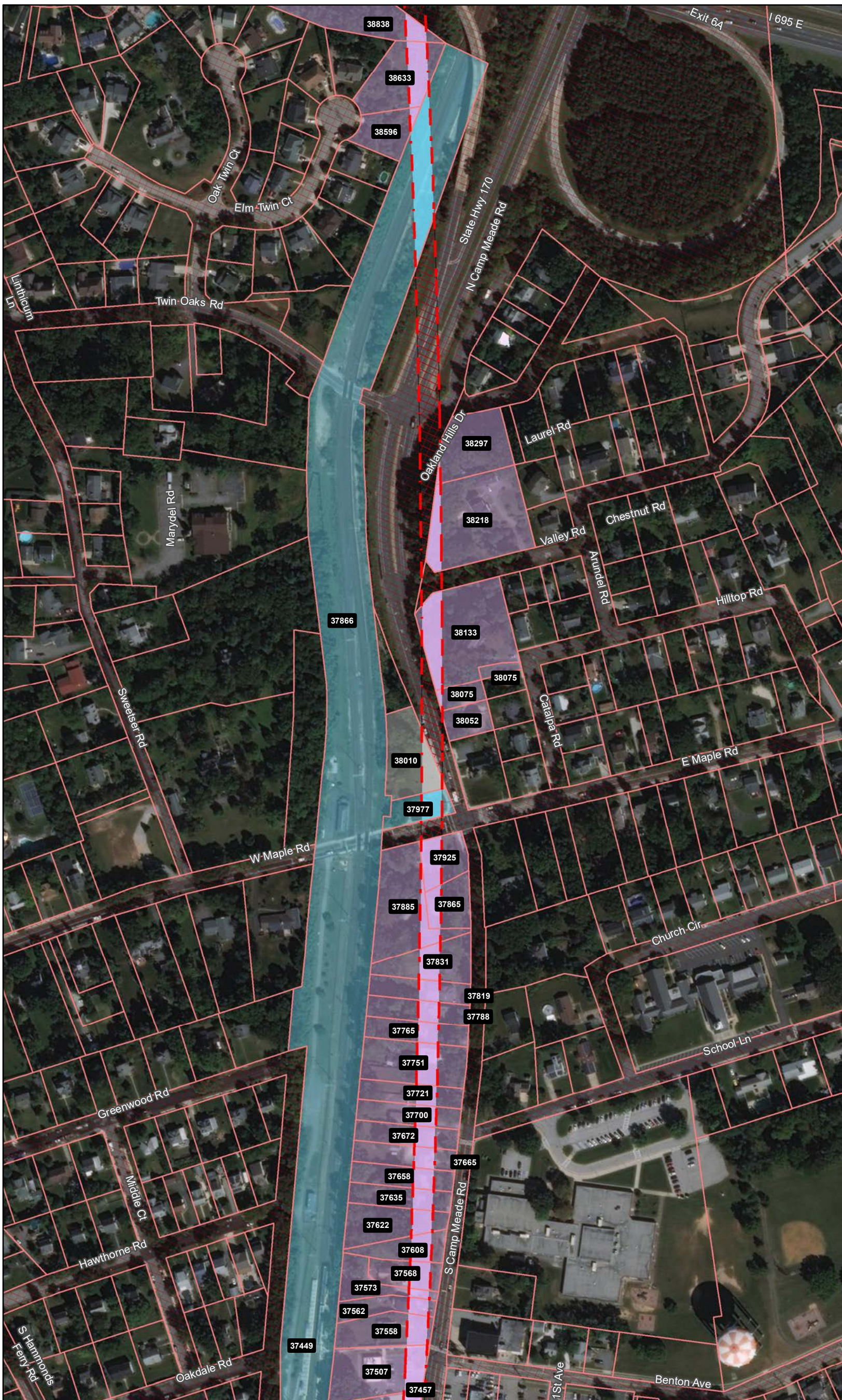


Alignment J Parcel Impacts



Date: 5/15/2020





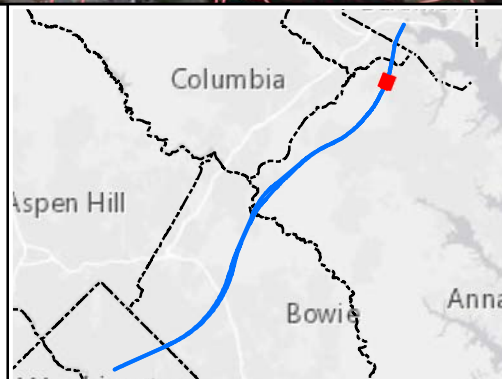
Ownership

- Government-Owned
- Privately-Owned
- Utility
- Public Roadway
- County Boundary
- Power Corridor
- Parcel Boundary

Property Impact Assessment

- Station Footprint - Check Label for Impact
- Tunnel LOD - No Surface Impact
- Viaduct LOD - Permanent Impact
- Tunnel Portal - Permanent Impact
- Support Facility - Permanent Impact
- Stormwater Retention - Permanent Impact
- Laydown Area or Road - Temporary Impact

Note: Parcel Impacted by SCMAGLEV LOD highlighted in same color - darker color represents the actual LOD impact and the lighter color represents the rest of the parcel limits.




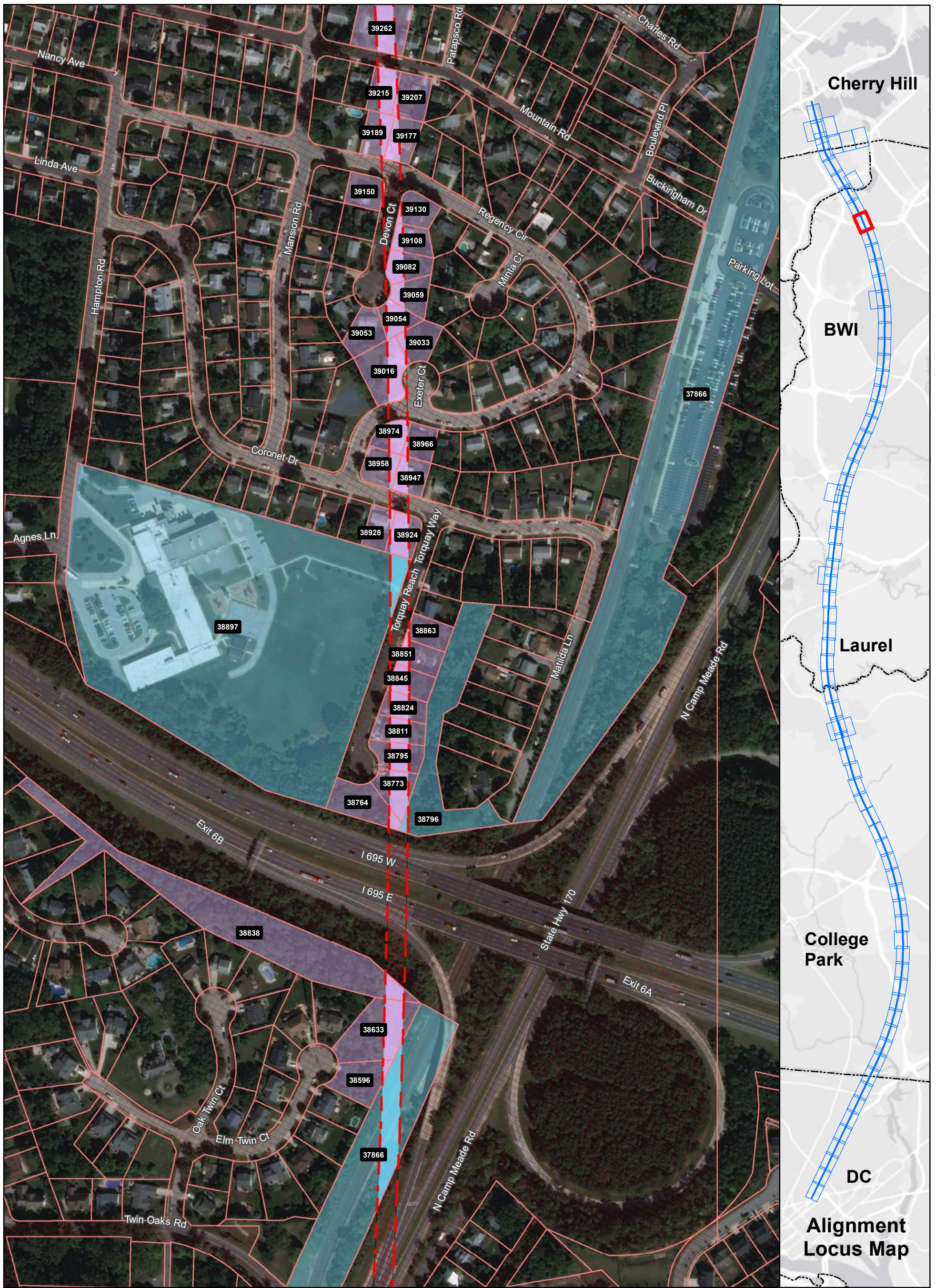
Alignment J Parcel Impacts

Page 69 of 85



Date: 5/15/2020





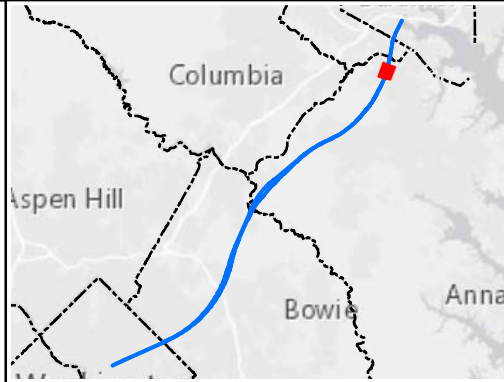
Ownership

- Government-Owned
- Privately-Owned
- Utility
- Public Roadway
- County Boundary
- Power Corridor
- Parcel Boundary

Property Impact Assessment

- Station Footprint - Check Label for Impact
- Tunnel LOD - No Surface Impact
- Viaduct LOD - Permanent Impact
- Tunnel Portal - Permanent Impact
- Support Facility - Permanent Impact
- Stormwater Retention - Permanent Impact
- Laydown Area or Road - Temporary Impact

Note: Parcel Impacted by SCMAGLEV LOD highlighted in same color - darker color represents the actual LOD impact and the lighter color represents the rest of the parcel limits.

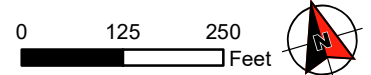


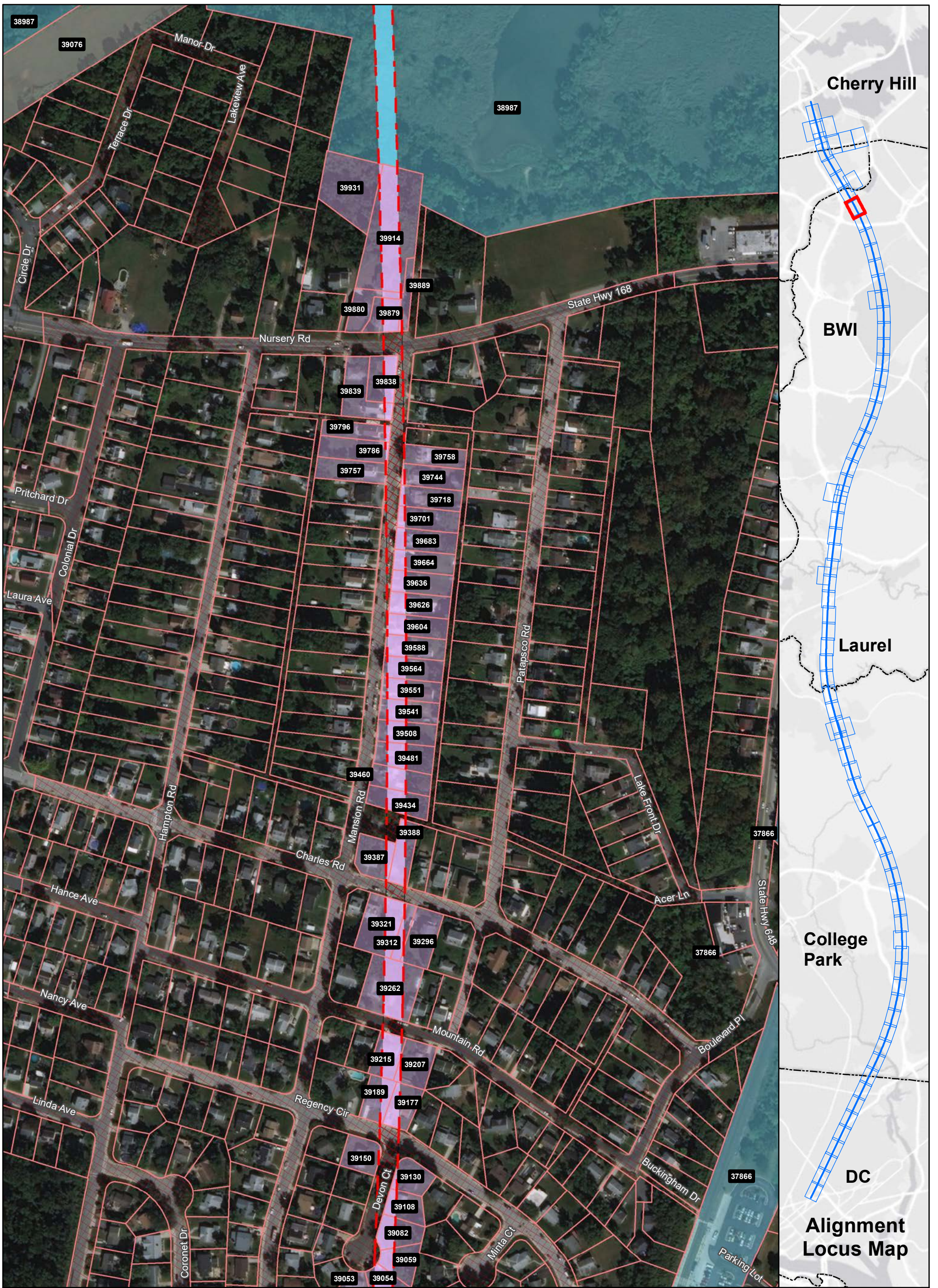
Alignment J Parcel Impacts

Page 70 of 85



Date: 5/15/2020





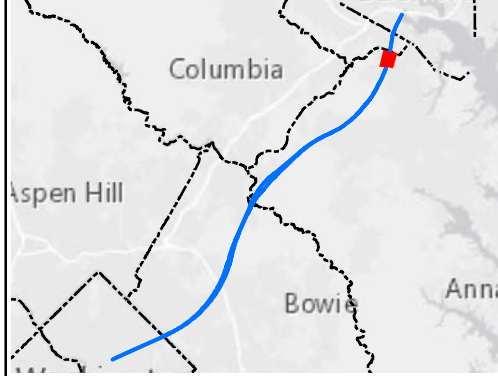
Ownership

- Government-Owned
- Privately-Owned
- Utility
- Public Roadway
- County Boundary
- Power Corridor
- Parcel Boundary

Property Impact Assessment

- Station Footprint - Check Label for Impact
- Tunnel LOD - No Surface Impact
- Viaduct LOD - Permanent Impact
- Tunnel Portal - Permanent Impact
- Support Facility - Permanent Impact
- Stormwater Retention - Permanent Impact
- Laydown Area or Road - Temporary Impact

Note: Parcel Impacted by SCMAGLEV LOD highlighted in same color - darker color represents the actual LOD impact and the lighter color represents the rest of the parcel limits.

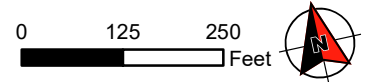


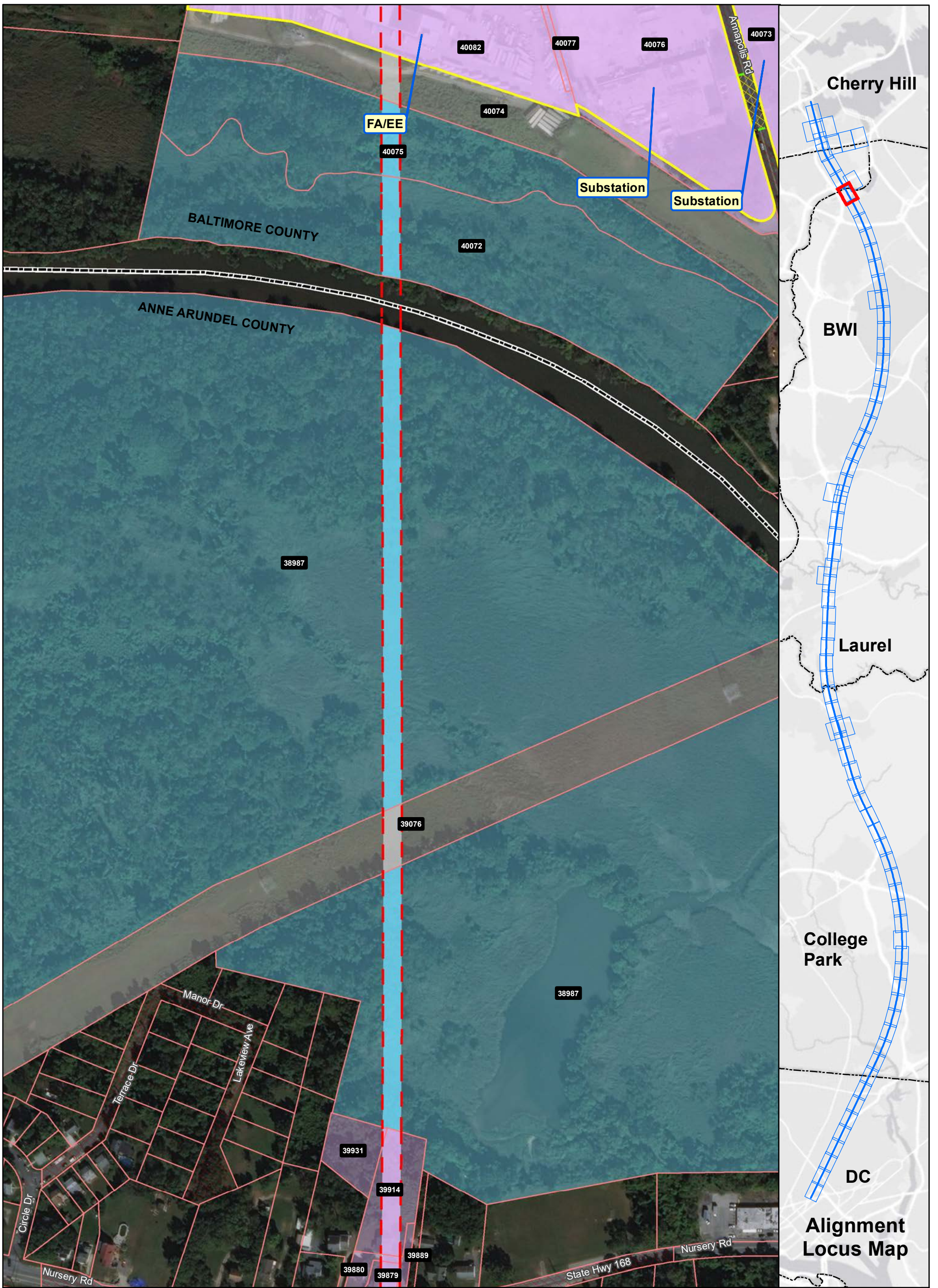
Alignment J Parcel Impacts

Page 71 of 85



Date: 5/15/2020





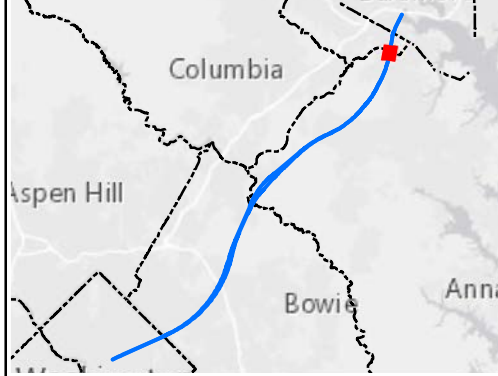
Ownership

- Government-Owned
- Privately-Owned
- Utility
- Public Roadway
- County Boundary
- Power Corridor
- Parcel Boundary

Property Impact Assessment

- Station Footprint - Check Label for Impact
- Tunnel LOD - No Surface Impact
- Viaduct LOD - Permanent Impact
- Tunnel Portal - Permanent Impact
- Support Facility - Permanent Impact
- Stormwater Retention - Permanent Impact
- Laydown Area or Road - Temporary Impact

Note: Parcel Impacted by SCMAGLEV LOD highlighted in same color - darker color represents the actual LOD impact and the lighter color represents the rest of the parcel limits.

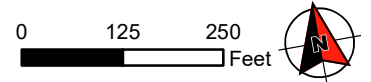


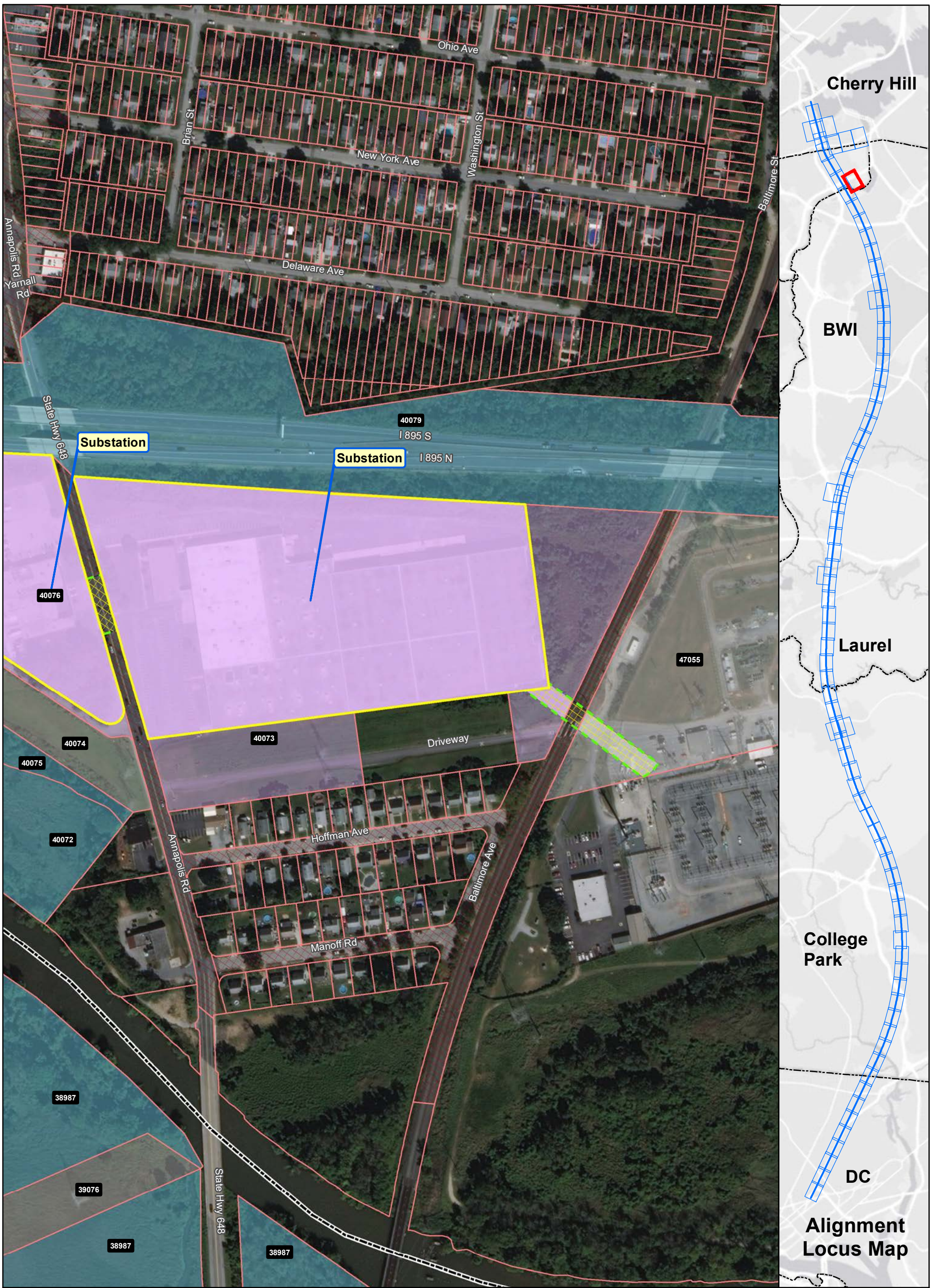
Alignment J Parcel Impacts

Page 72 of 85



Date: 5/15/2020





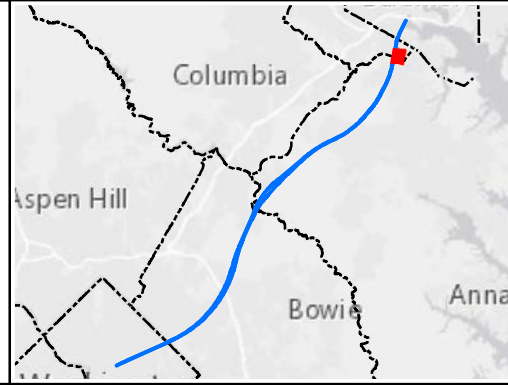
Ownership

- Government-Owned
- Privately-Owned
- Utility
- Public Roadway
- County Boundary
- Power Corridor
- Parcel Boundary

Property Impact Assessment

- Station Footprint - Check Label for Impact
- Tunnel LOD - No Surface Impact
- Viaduct LOD - Permanent Impact
- Tunnel Portal - Permanent Impact
- Support Facility - Permanent Impact
- Stormwater Retention - Permanent Impact
- Laydown Area or Road - Temporary Impact

Note: Parcel Impacted by SCMAGLEV LOD highlighted in same color - darker color represents the actual LOD impact and the lighter color represents the rest of the parcel limits.

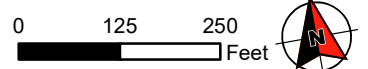


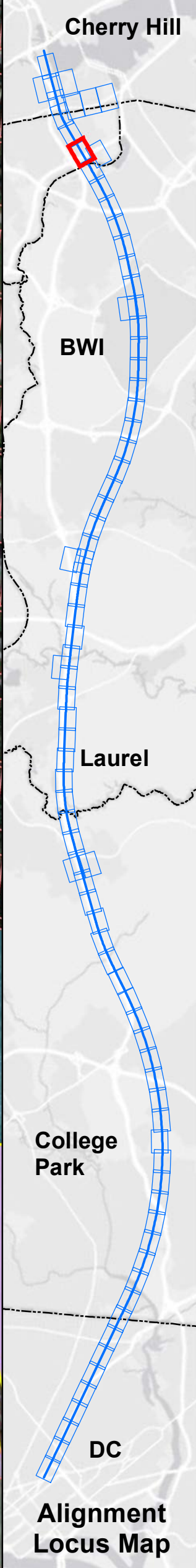
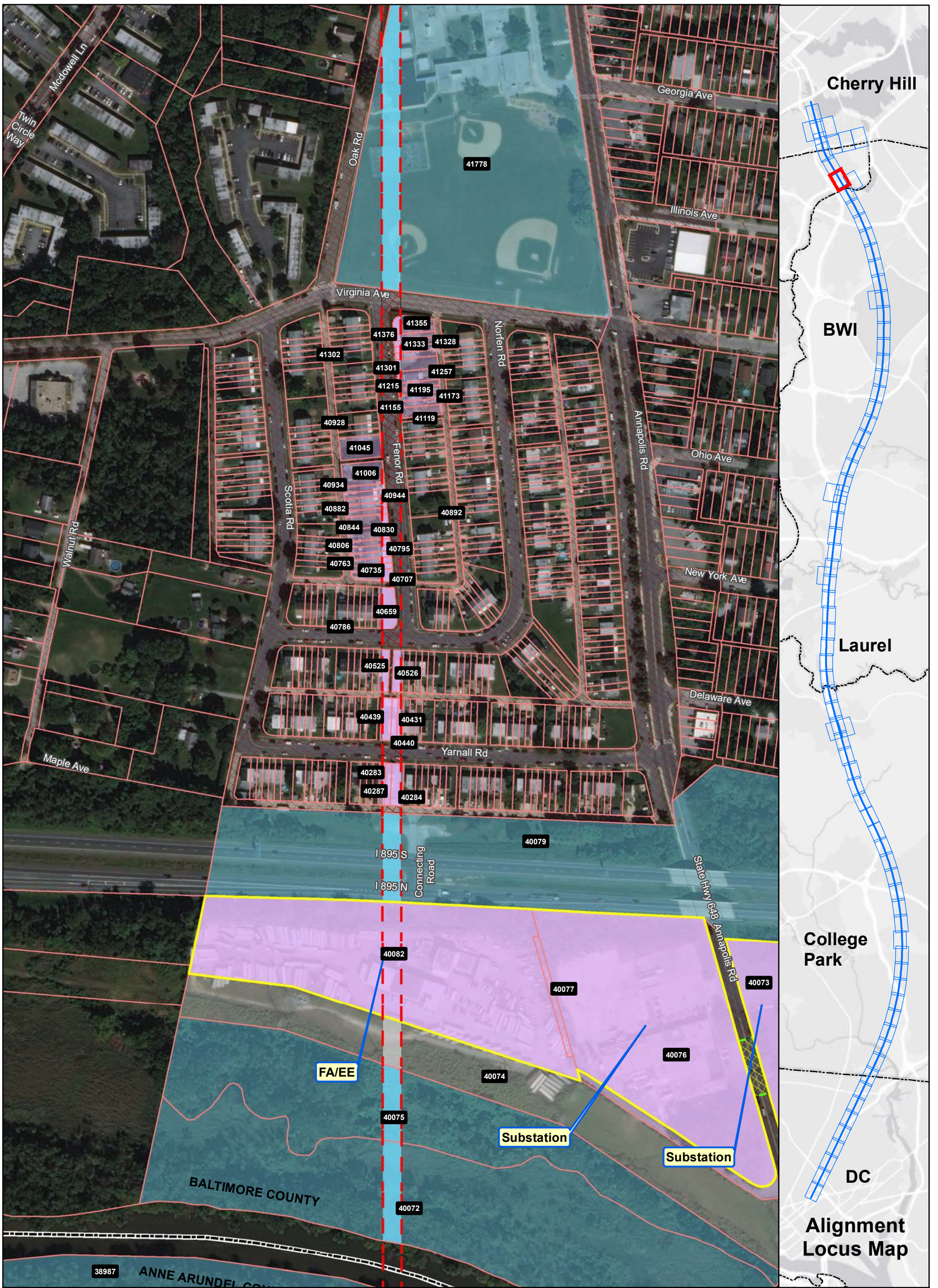
Alignment J Parcel Impacts

Page 73 of 85



Date: 5/15/2020

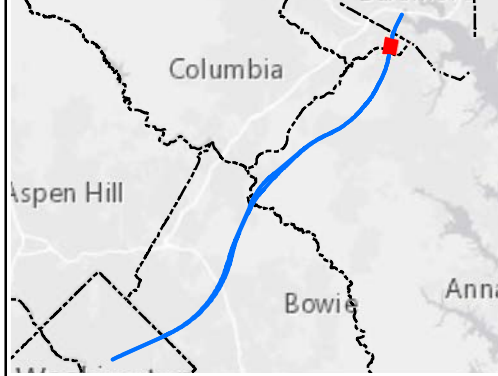




- Ownership**
- Government-Owned
 - Privately-Owned
 - Utility
 - Public Roadway
 - County Boundary
 - Power Corridor
 - Parcel Boundary

- Property Impact Assessment**
- Station Footprint - Check Label for Impact
 - Tunnel LOD - No Surface Impact
 - Viaduct LOD - Permanent Impact
 - Tunnel Portal - Permanent Impact
 - Support Facility - Permanent Impact
 - Stormwater Retention - Permanent Impact
 - Laydown Area or Road - Temporary Impact

Note: Parcel Impacted by SCMAGLEV LOD highlighted in same color - darker color represents the actual LOD impact and the lighter color represents the rest of the parcel limits.

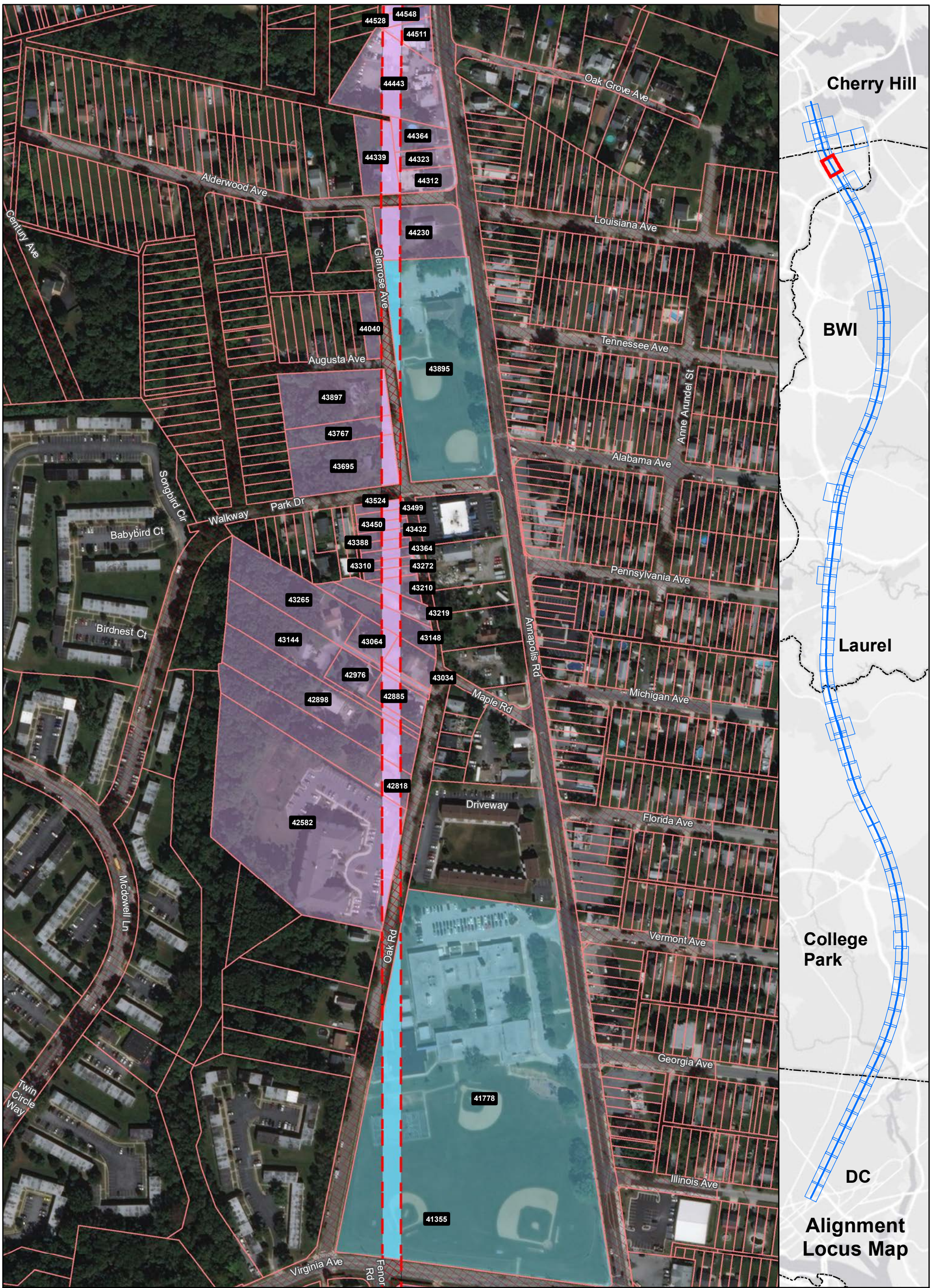


**Alignment J
Parcel Impacts**

Page 74 of 85

BWRR Date: 5/15/2020

0 125 250 Feet



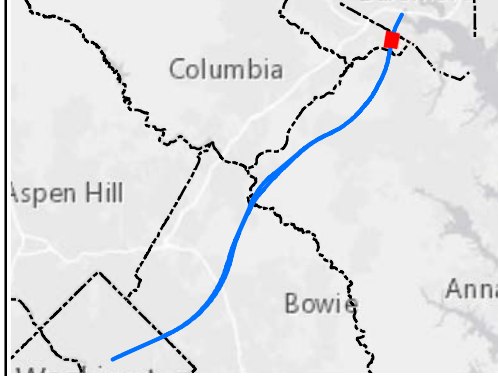
Ownership

- Government-Owned
- Privately-Owned
- Utility
- Public Roadway
- County Boundary
- Power Corridor
- Parcel Boundary

Property Impact Assessment

- Station Footprint - Check Label for Impact
- Tunnel LOD - No Surface Impact
- Viaduct LOD - Permanent Impact
- Tunnel Portal - Permanent Impact
- Support Facility - Permanent Impact
- Stormwater Retention - Permanent Impact
- Laydown Area or Road - Temporary Impact

Note: Parcel Impacted by SCMAGLEV LOD highlighted in same color - darker color represents the actual LOD impact and the lighter color represents the rest of the parcel limits.

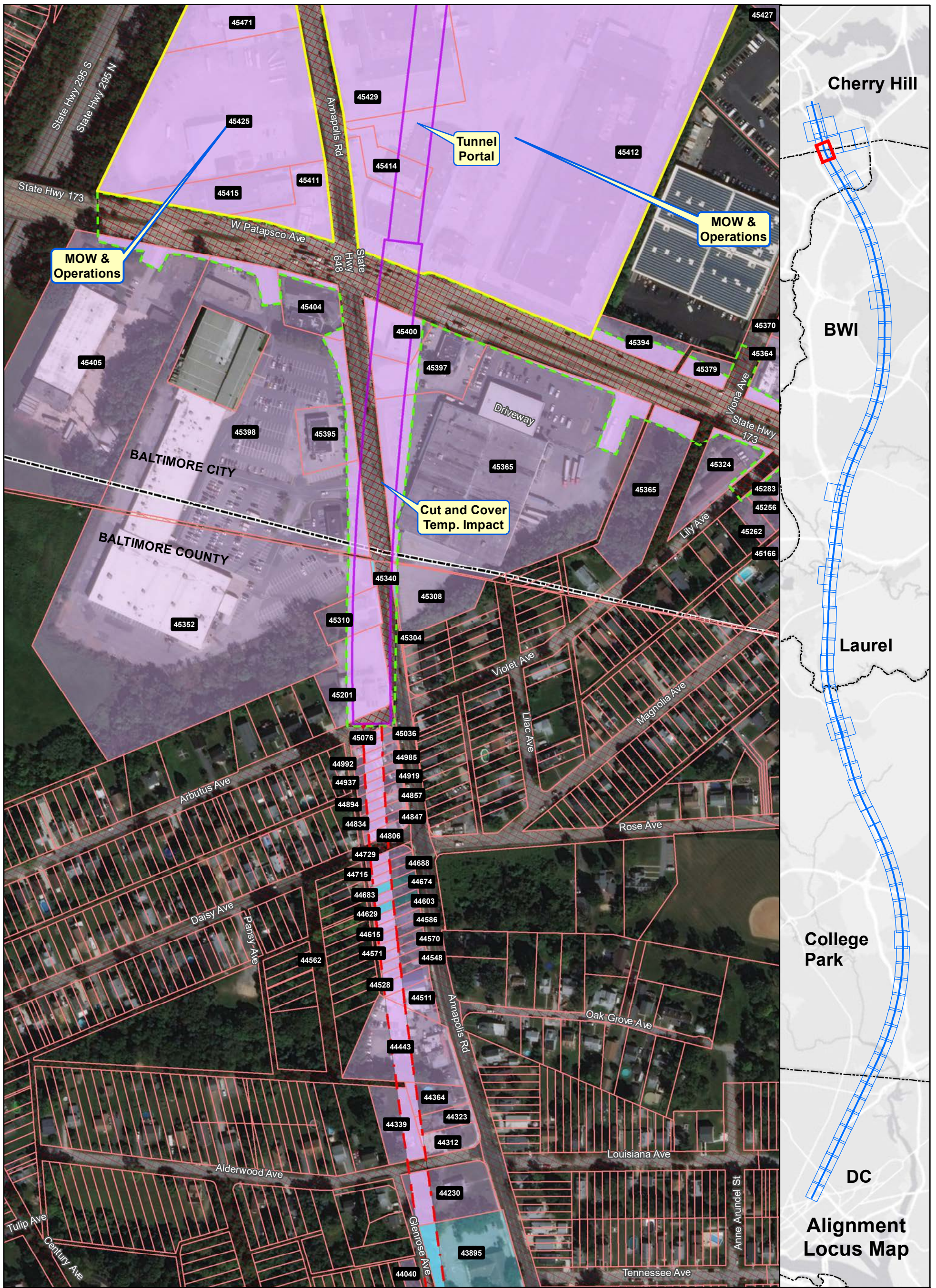


Alignment J Parcel Impacts

Page 75 of 85

Date: 5/15/2020

0 125 250 Feet



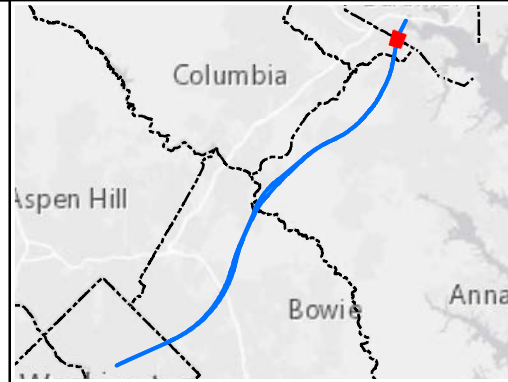
Ownership

- Government-Owned
- Privately-Owned
- Utility
- Public Roadway
- County Boundary
- Power Corridor
- Parcel Boundary

Property Impact Assessment

- Station Footprint - Check Label for Impact
- Tunnel LOD - No Surface Impact
- Viaduct LOD - Permanent Impact
- Tunnel Portal - Permanent Impact
- Support Facility - Permanent Impact
- Stormwater Retention - Permanent Impact
- Laydown Area or Road - Temporary Impact

Note: Parcel Impacted by SCMAGLEV LOD highlighted in same color - darker color represents the actual LOD impact and the lighter color represents the rest of the parcel limits.

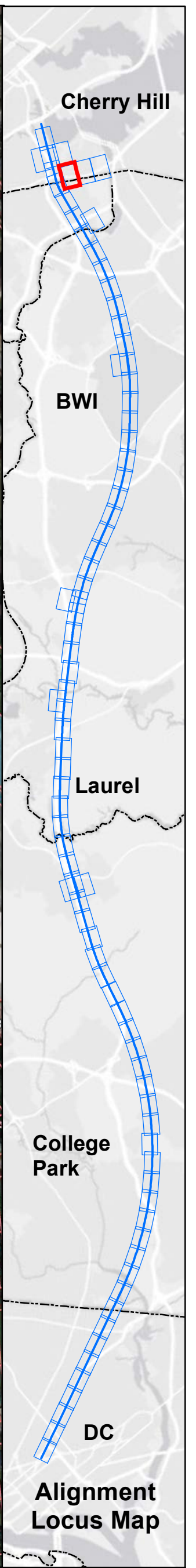
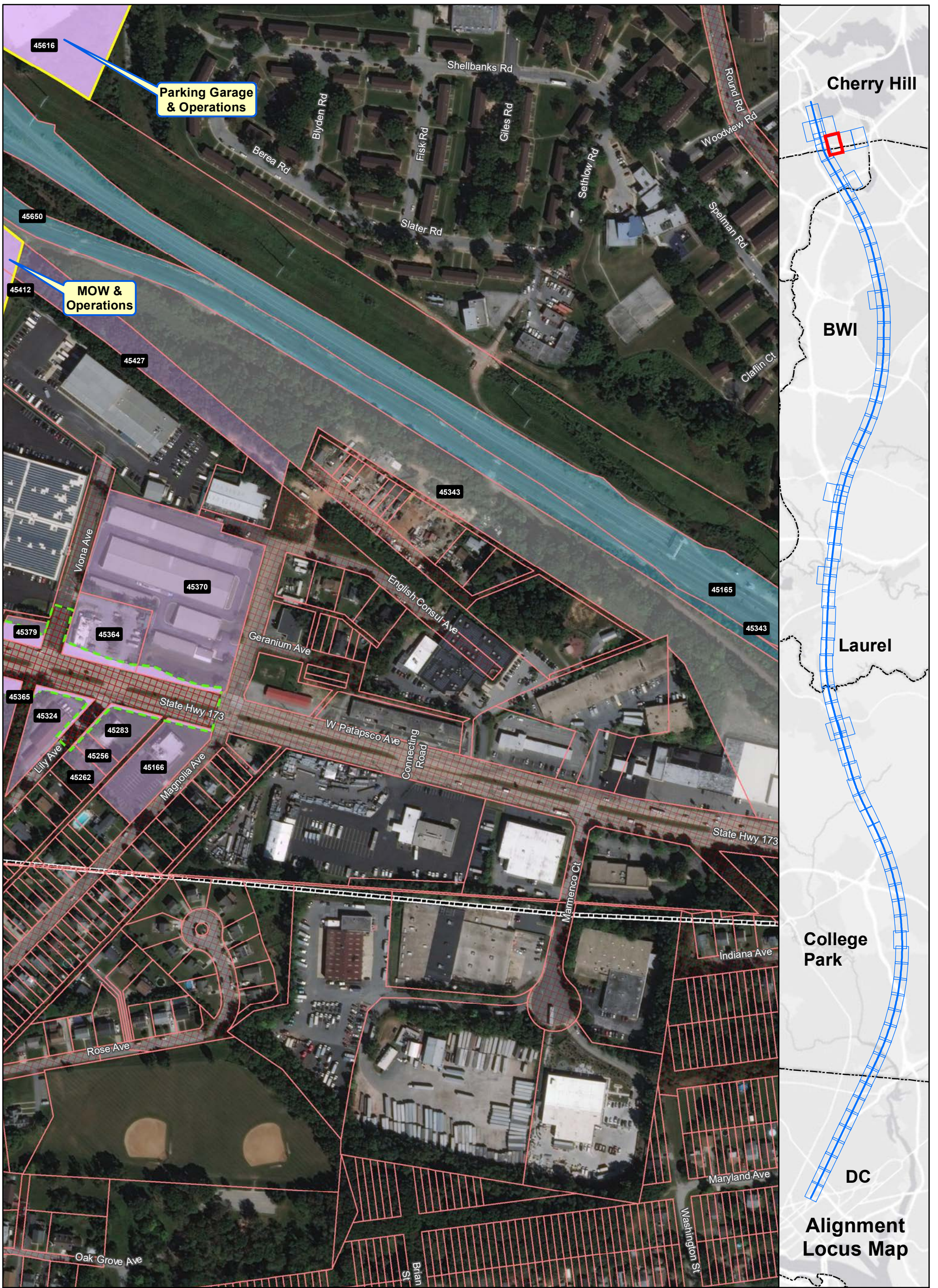


**Alignment J
Parcel Impacts**

Page 76 of 85

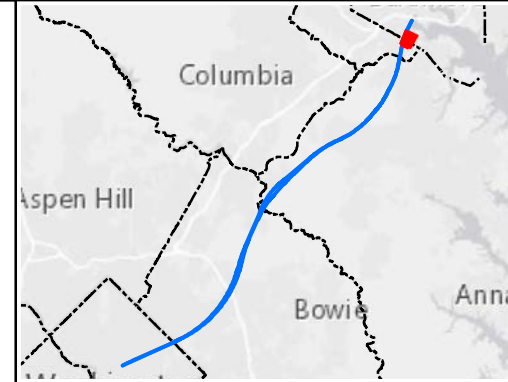
BWRR Date: 5/15/2020

0 125 250 Feet

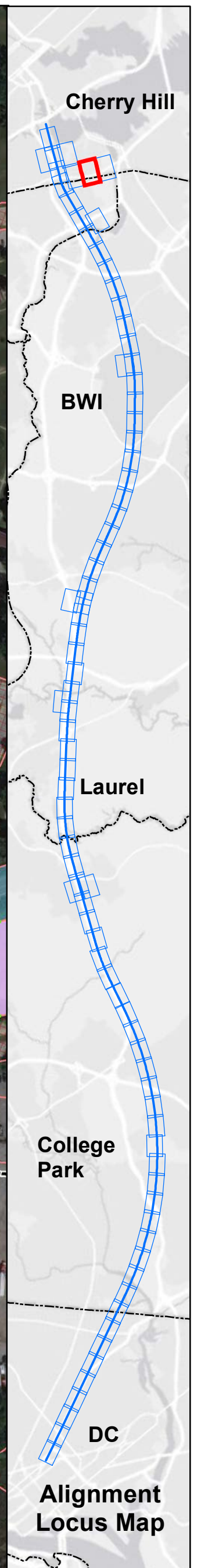
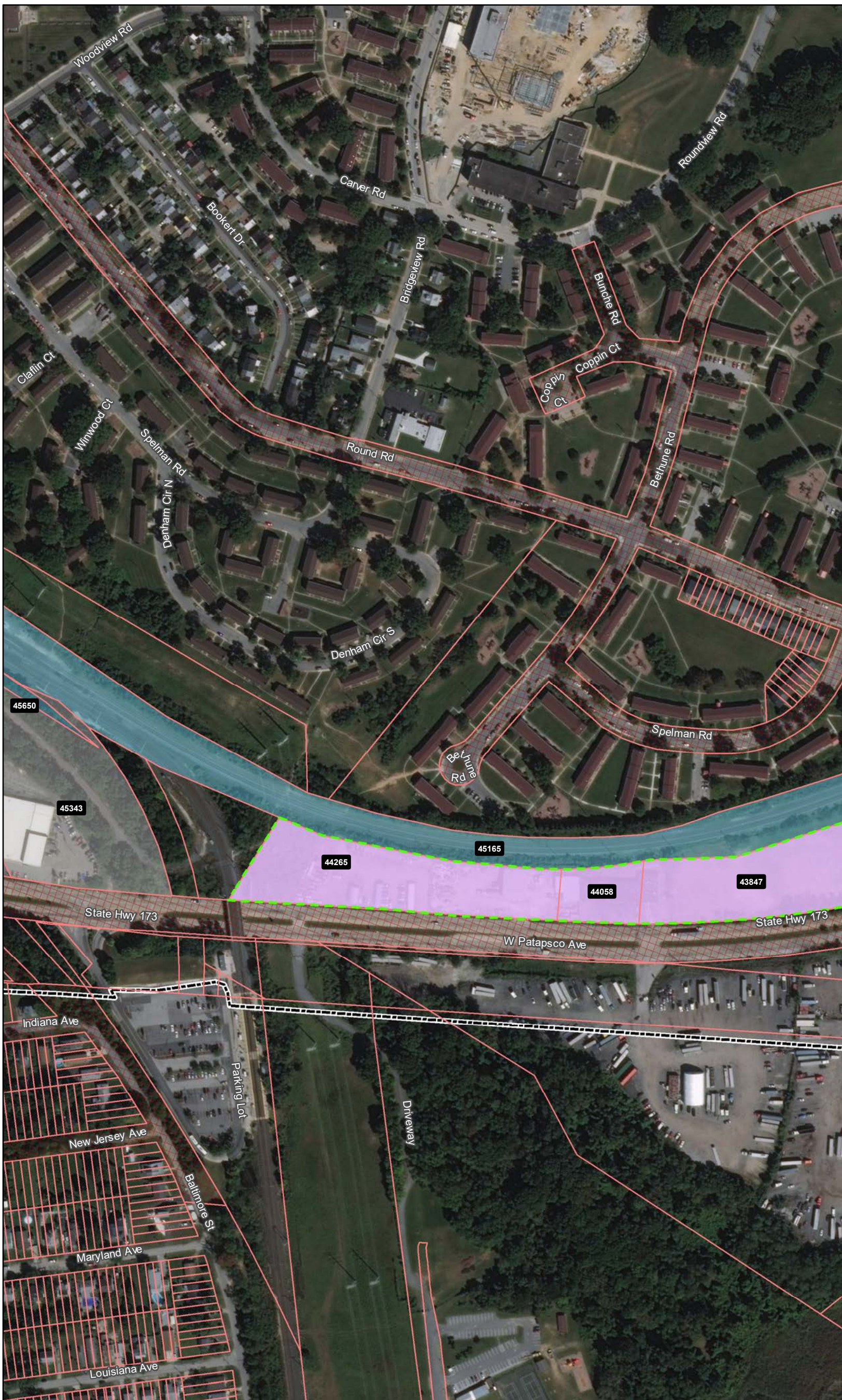


Ownership	Property Impact Assessment
Government-Owned	Station Footprint - Check Label for Impact
Privately-Owned	Tunnel LOD - No Surface Impact
Utility	Viaduct LOD - Permanent Impact
Public Roadway	Tunnel Portal - Permanent Impact
County Boundary	Support Facility - Permanent Impact
Power Corridor	Stormwater Retention - Permanent Impact
Parcel Boundary	Laydown Area or Road - Temporary Impact

Note: Parcel Impacted by SCMAGLEV LOD highlighted in same color - darker color represents the actual LOD impact and the lighter color represents the rest of the parcel limits.



Alignment J Parcel Impacts
Page 77 of 85
 Date: 5/15/2020
0 125 250 Feet



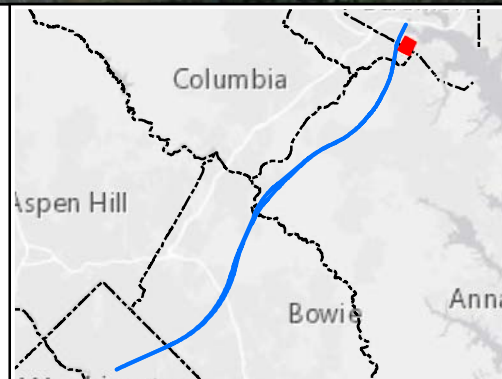
Ownership

- Government-Owned
- Privately-Owned
- Utility
- Public Roadway
- County Boundary
- Power Corridor
- Parcel Boundary

Property Impact Assessment

- Station Footprint - Check Label for Impact
- Tunnel LOD - No Surface Impact
- Viaduct LOD - Permanent Impact
- Tunnel Portal - Permanent Impact
- Support Facility - Permanent Impact
- Stormwater Retention - Permanent Impact
- Laydown Area or Road - Temporary Impact

Note: Parcel Impacted by SCMAGLEV LOD highlighted in same color - darker color represents the actual LOD impact and the lighter color represents the rest of the parcel limits.




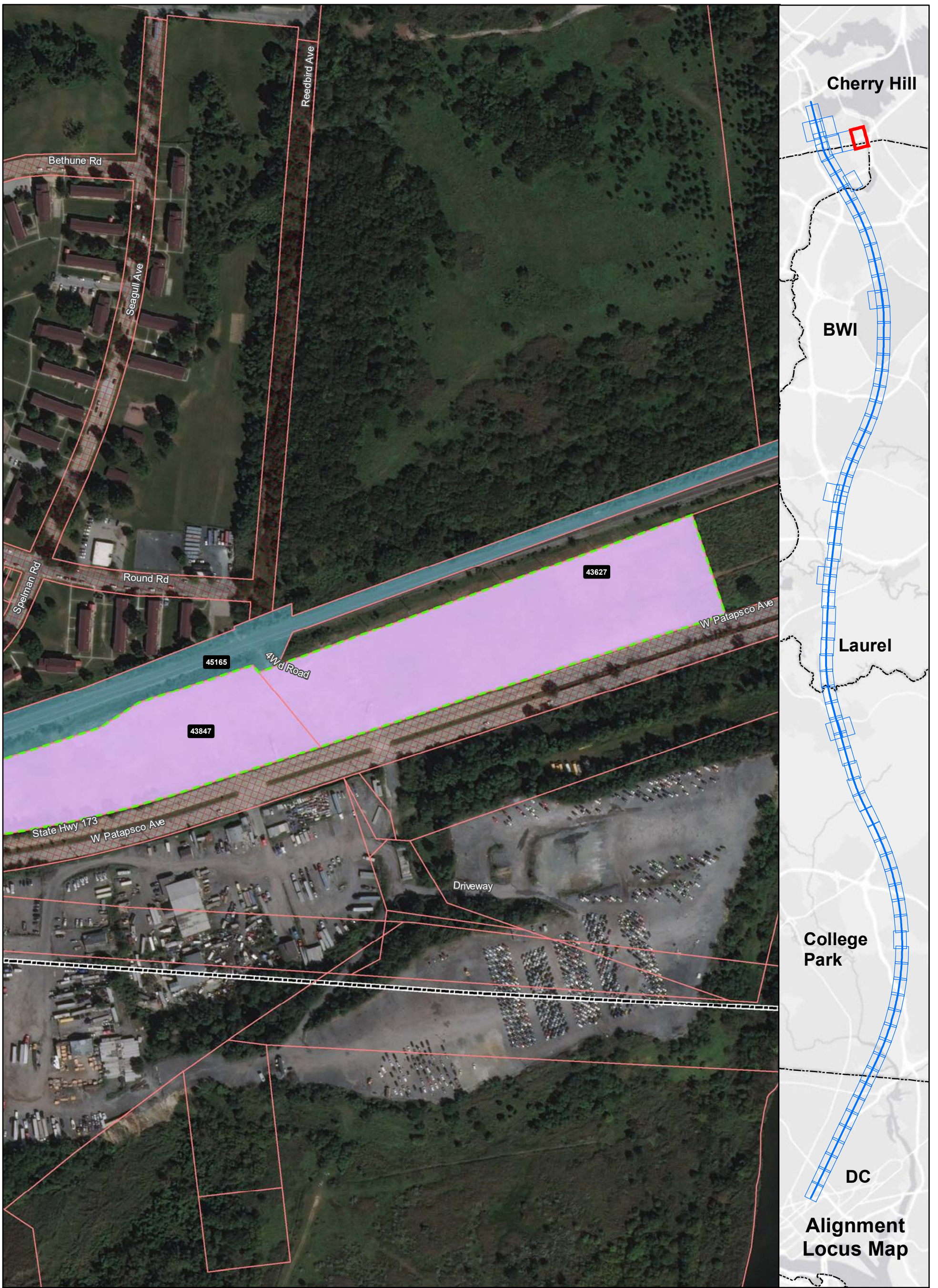
Alignment J Parcel Impacts

Page 78 of 85



Date: 5/15/2020





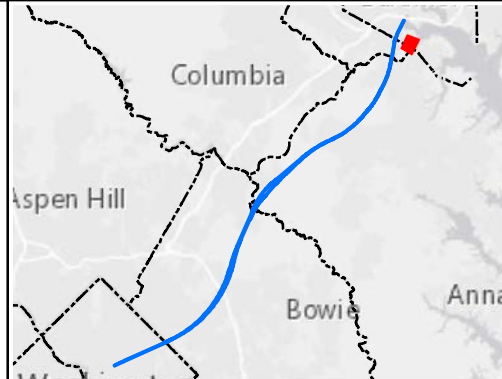
Ownership

- Government-Owned
- Privately-Owned
- Utility
- Public Roadway
- County Boundary
- Power Corridor
- Parcel Boundary

Property Impact Assessment

- Station Footprint - Check Label for Impact
- Tunnel LOD - No Surface Impact
- Viaduct LOD - Permanent Impact
- Tunnel Portal - Permanent Impact
- Support Facility - Permanent Impact
- Stormwater Retention - Permanent Impact
- Laydown Area or Road - Temporary Impact

Note: Parcel Impacted by SCMAGLEV LOD highlighted in same color - darker color represents the actual LOD impact and the lighter color represents the rest of the parcel limits.

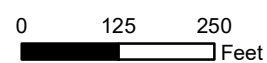


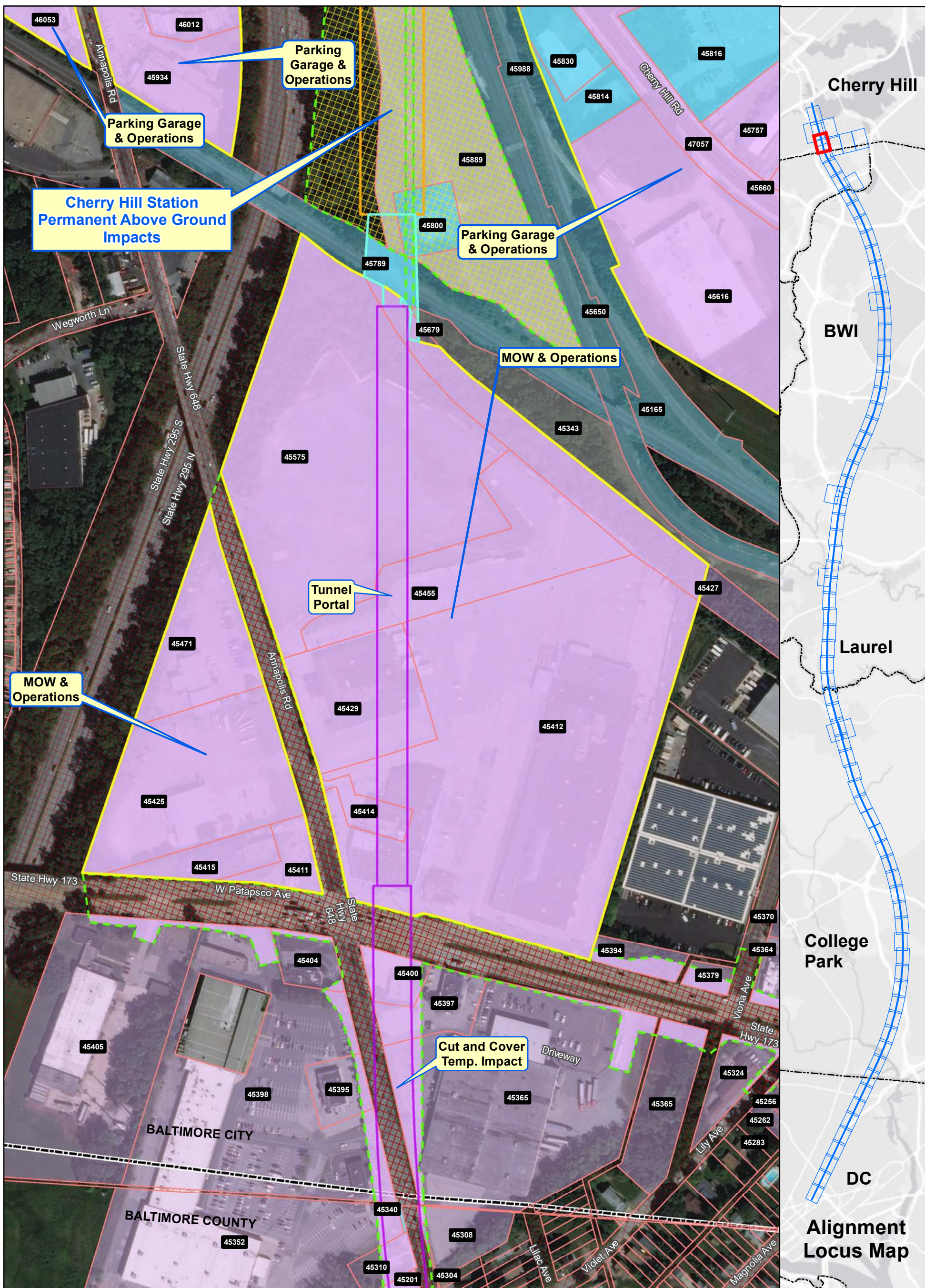
Alignment J Parcel Impacts

Page 79 of 85



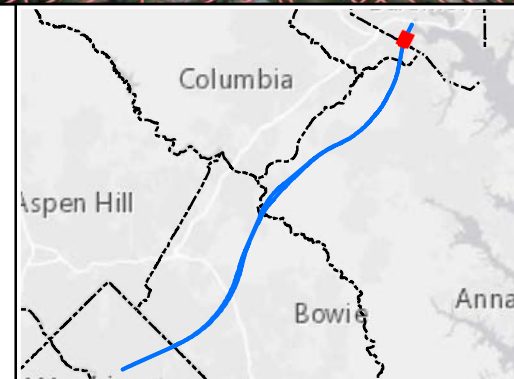
Date: 5/15/2020





Ownership	Property Impact Assessment
Government-Owned	Station Footprint - Check Label for Impact
Privately-Owned	Tunnel LOD - No Surface Impact
Utility	Viaduct LOD - Permanent Impact
Public Roadway	Tunnel Portal - Permanent Impact
County Boundary	Support Facility - Permanent Impact
Power Corridor	Stormwater Retention - Permanent Impact
Parcel Boundary	Laydown Area or Road - Temporary Impact

Note: Parcel Impacted by SCMAGLEV LOD highlighted in same color - darker color represents the actual LOD impact and the lighter color represents the rest of the parcel limits.

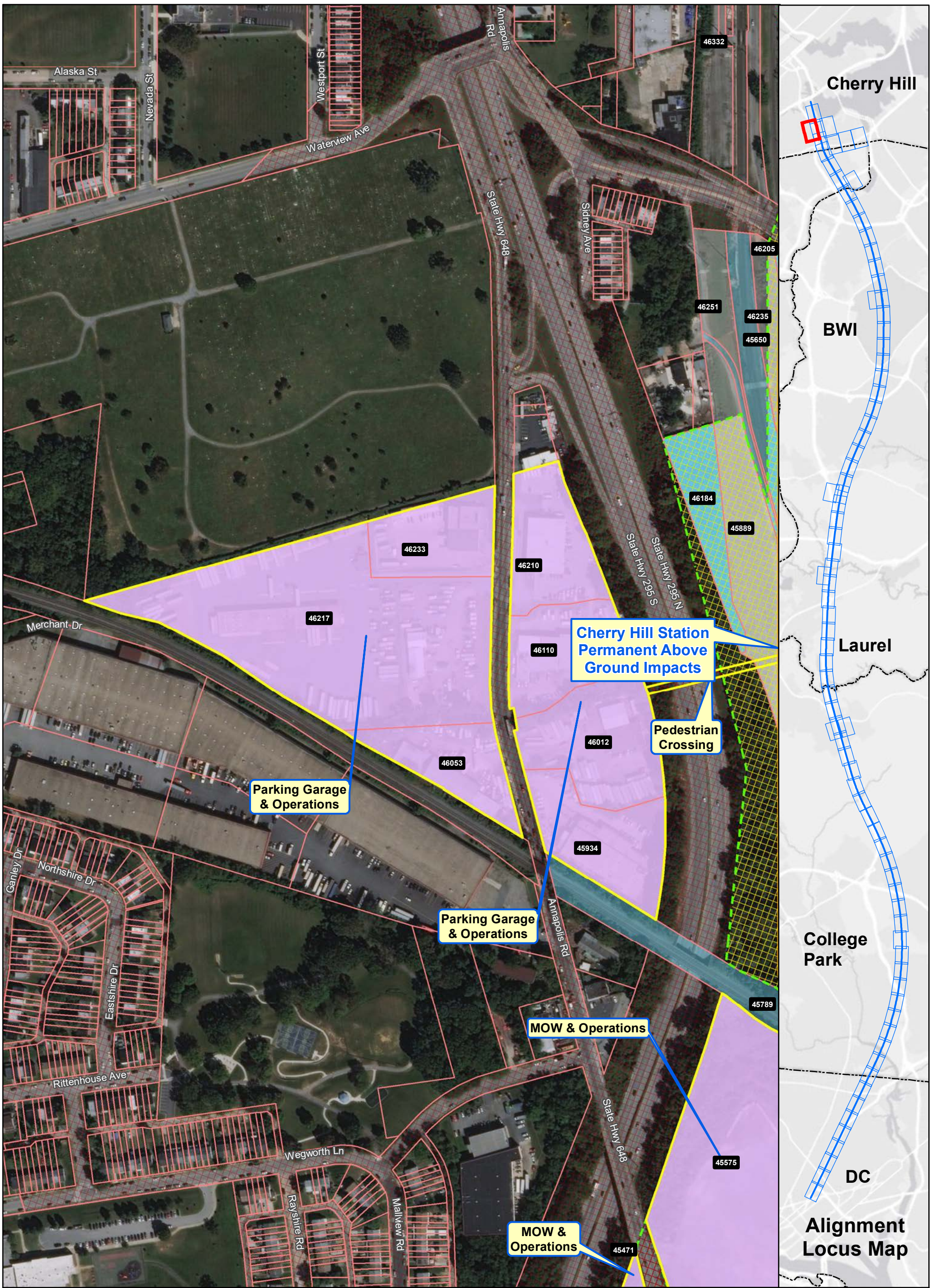


**Alignment J
Parcel Impacts**

Page 80 of 85

Date: 5/15/2020

0 125 250 Feet



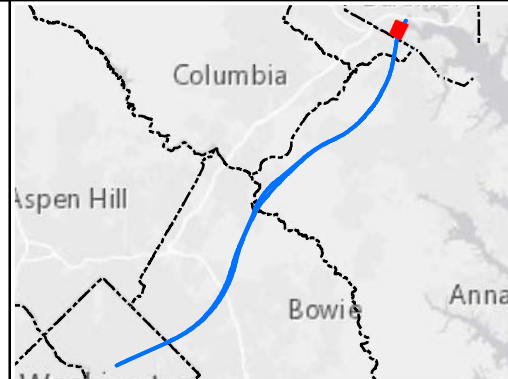
Ownership

- Government-Owned
- Privately-Owned
- Utility
- Public Roadway
- County Boundary
- Power Corridor
- Parcel Boundary

Property Impact Assessment

- Station Footprint - Check Label for Impact
- Tunnel LOD - No Surface Impact
- Viaduct LOD - Permanent Impact
- Tunnel Portal - Permanent Impact
- Support Facility - Permanent Impact
- Stormwater Retention - Permanent Impact
- Laydown Area or Road - Temporary Impact

Note: Parcel Impacted by SCMAGLEV LOD highlighted in same color - darker color represents the actual LOD impact and the lighter color represents the rest of the parcel limits.




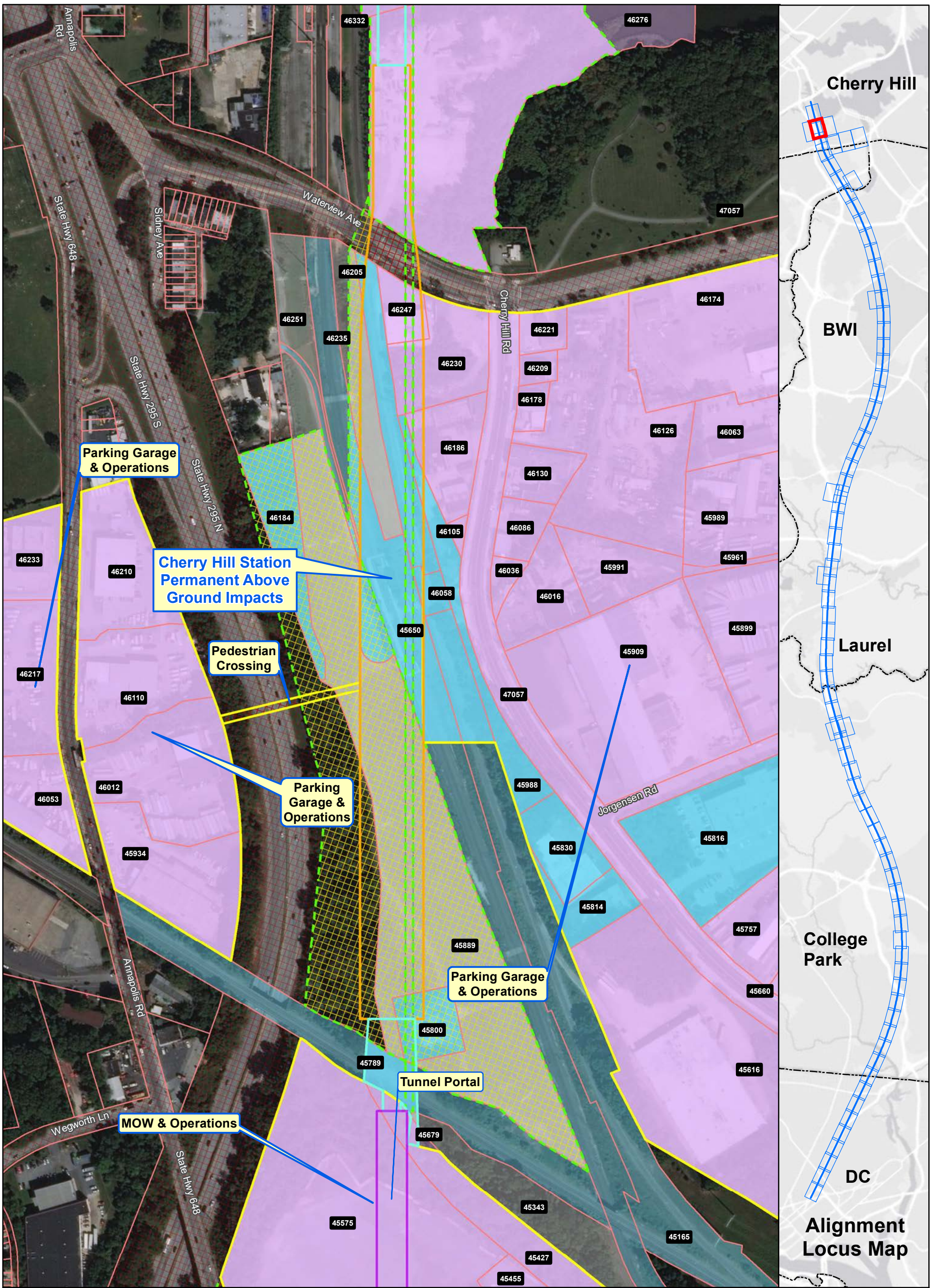
Alignment J Parcel Impacts

Page 81 of 85



Date: 5/15/2020





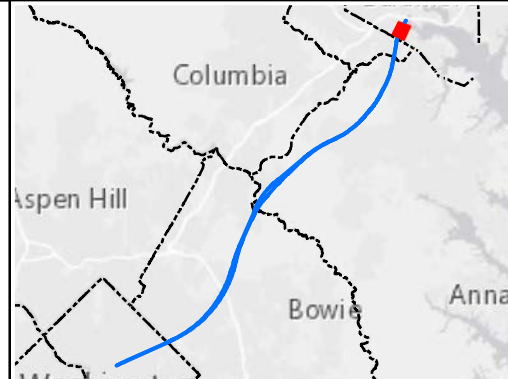
Ownership

- Government-Owned
- Privately-Owned
- Utility
- Public Roadway
- County Boundary
- Power Corridor
- Parcel Boundary

Property Impact Assessment

- Station Footprint - Check Label for Impact
- Tunnel LOD - No Surface Impact
- Viaduct LOD - Permanent Impact
- Tunnel Portal - Permanent Impact
- Support Facility - Permanent Impact
- Stormwater Retention - Permanent Impact
- Laydown Area or Road - Temporary Impact

Note: Parcel Impacted by SCMAGLEV LOD highlighted in same color - darker color represents the actual LOD impact and the lighter color represents the rest of the parcel limits.

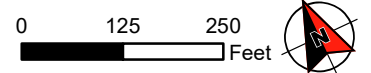


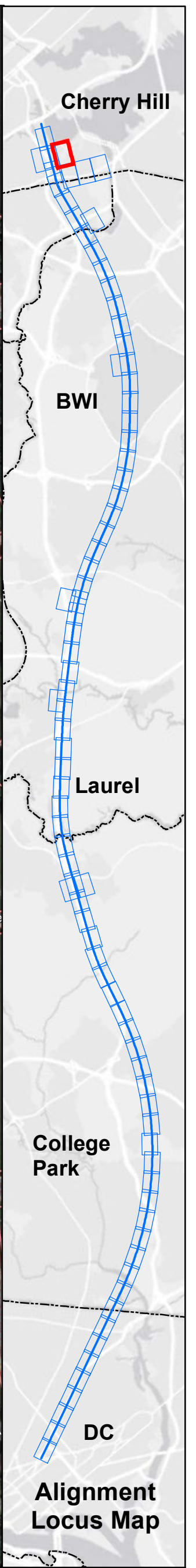
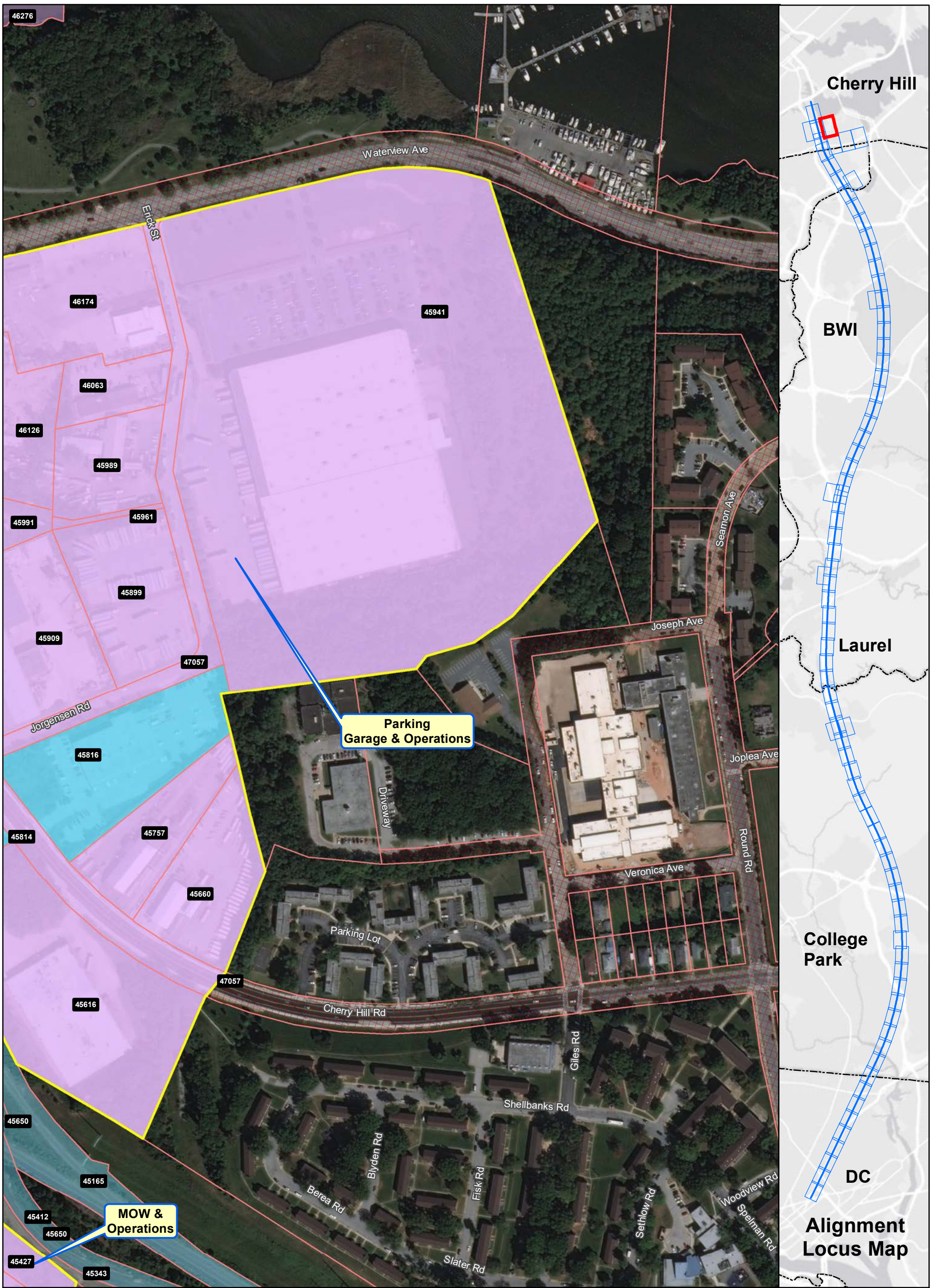
Alignment J Parcel Impacts

Page 82 of 85



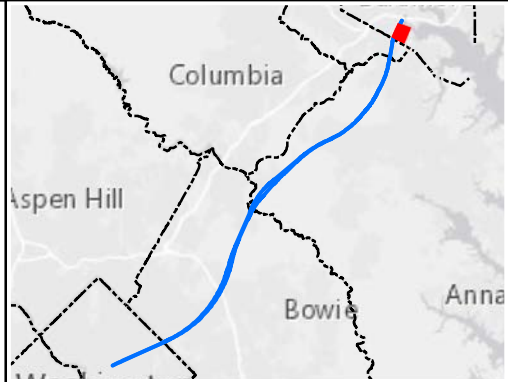
Date: 5/15/2020





Ownership	Property Impact Assessment
Government-Owned	Station Footprint - Check Label for Impact
Privately-Owned	Tunnel LOD - No Surface Impact
Utility	Viaduct LOD - Permanent Impact
Public Roadway	Tunnel Portal - Permanent Impact
County Boundary	Support Facility - Permanent Impact
Power Corridor	Stormwater Retention - Permanent Impact
Parcel Boundary	Laydown Area or Road - Temporary Impact

Note: Parcel Impacted by SCMAGLEV LOD highlighted in same color - darker color represents the actual LOD impact and the lighter color represents the rest of the parcel limits.

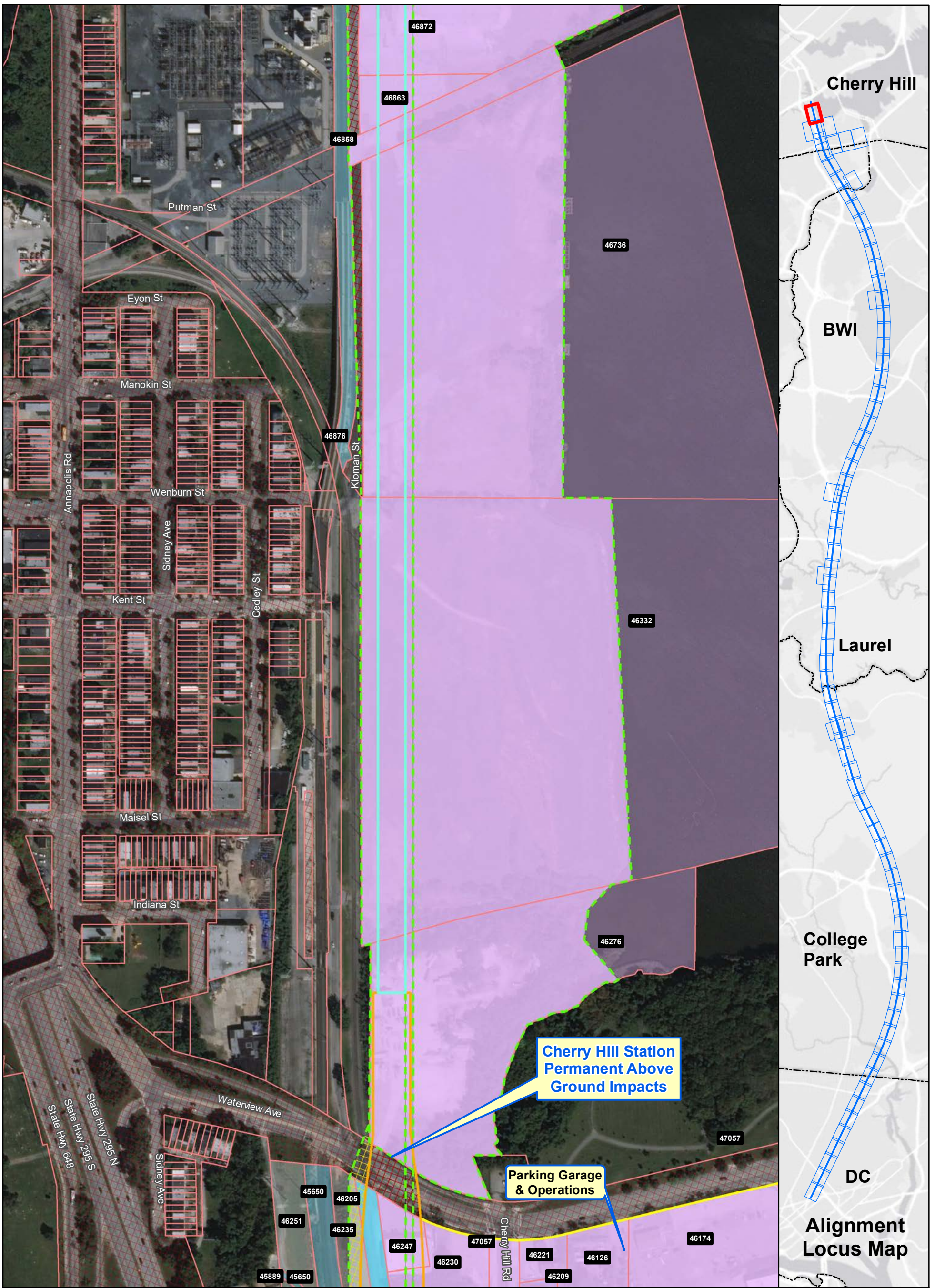


**Alignment J
Parcel Impacts**

Page 83 of 85

BWRR Date: 5/15/2020

0 125 250
Feet



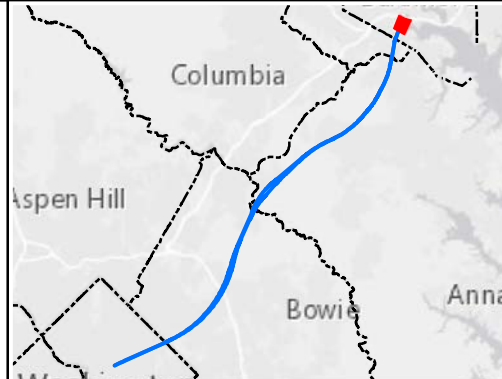
Ownership

- Government-Owned
- Privately-Owned
- Utility
- Public Roadway
- County Boundary
- Power Corridor
- Parcel Boundary

Property Impact Assessment

- Station Footprint - Check Label for Impact
- Tunnel LOD - No Surface Impact
- Viaduct LOD - Permanent Impact
- Tunnel Portal - Permanent Impact
- Support Facility - Permanent Impact
- Stormwater Retention - Permanent Impact
- Laydown Area or Road - Temporary Impact

Note: Parcel Impacted by SCMAGLEV LOD highlighted in same color - darker color represents the actual LOD impact and the lighter color represents the rest of the parcel limits.

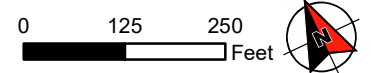


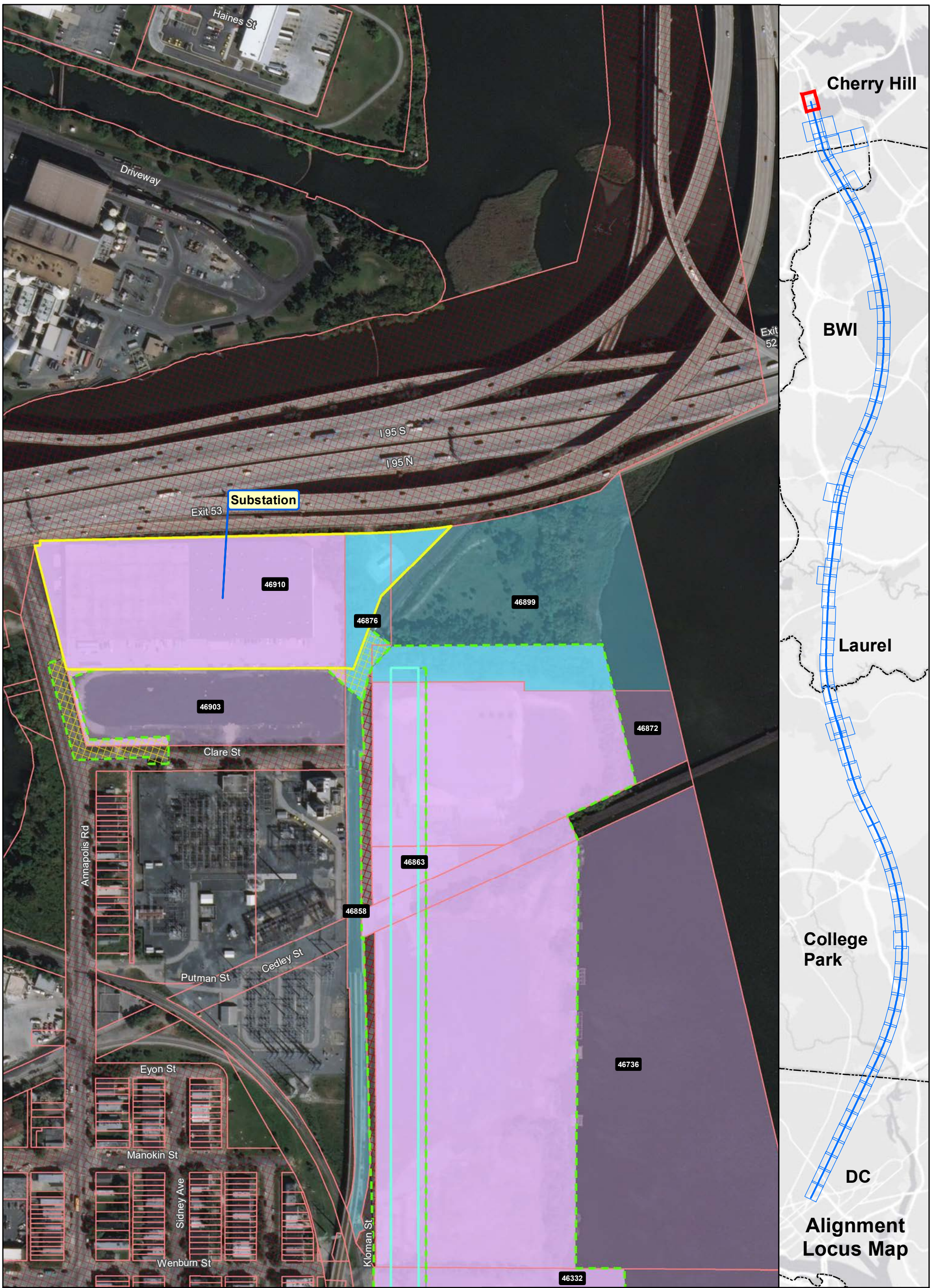
Alignment J Parcel Impacts

Page 84 of 85



Date: 5/15/2020





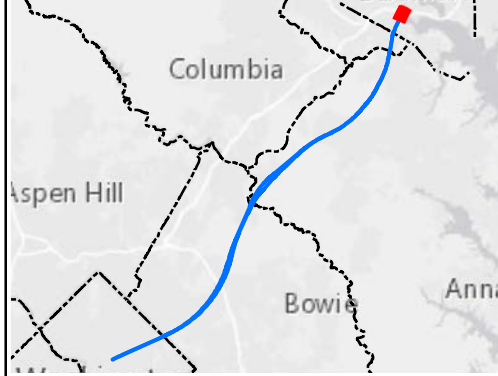
Ownership

- Government-Owned
- Privately-Owned
- Utility
- Public Roadway
- County Boundary
- Power Corridor
- Parcel Boundary

Property Impact Assessment

- Station Footprint - Check Label for Impact
- Tunnel LOD - No Surface Impact
- Viaduct LOD - Permanent Impact
- Tunnel Portal - Permanent Impact
- Support Facility - Permanent Impact
- Stormwater Retention - Permanent Impact
- Laydown Area or Road - Temporary Impact

Note: Parcel Impacted by SCMAGLEV LOD highlighted in same color - darker color represents the actual LOD impact and the lighter color represents the rest of the parcel limits.

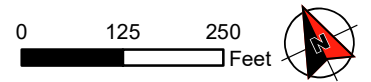


Alignment J Parcel Impacts

Page 85 of 85



Date: 5/15/2020



ATTACHMENT 1
J ALIGNMENT (WASHINGTON D.C. TO BALTIMORE)

Parcel ID	Owner Name 1	Owner Name 2	Owner Address	Owner Address (continued)	Owner City	Owner State	Owner Zip	Location Address	Location City	Location State	Location Zip	Acres	Short-Term Impacts	Long-Term Impacts
720	UNITED STATES OF AMERICA	-	-	-	-	-	-	NW	Washington	DC	20001	0.14	Yes	Yes
799	BRUNO A CHUMPITAZI MD PC	-	10409 BIT AND SPUR LN	-	POTOMAC	MD	20854-1505	1010 6TH ST NW	Washington	DC	20001	0.05	Yes	Yes
818	BRUNO A CHUMPITAZI MD PC	-	10409 BIT AND SPUR LN	-	POTOMAC	MD	20854-1505	1012 6TH ST NW	Washington	DC	20001	0.06	Yes	Yes
823	501 K STREET PORPERTY OWNER LLC	-	2200 PENNSYLVANIA AVE NW	BOSTON PROPERTIES / 200W	WASHINGTON	DC	20037-1709	1001 6TH ST NW	Washington	DC	20001	1.29	Yes	Yes
845	BRUNO A CHUMPITAZI IRREVOCABLE TRUST	-	10409 BIT AND SPUR LN	-	POTOMAC	MD	20854-1505	0606 NEW YORK AV NW	Washington	DC	20001	0.07	Yes	Yes
846	BRUNO A CHUMPITAZI MD PC	-	10409 BIT AND SPUR LN	-	POTOMAC	MD	20854-1505	1016 6TH ST NW	Washington	DC	20001	0.02	-	Yes
870	B CHUMPITAZI	V DIAZ	10409 BIT AND SPUR LN	-	POTOMAC	MD	20854-1505	0600 NEW YORK AV NW	Washington	DC	20001	0.03	-	Yes
969	DISTRICT OF COLUMBIA	-	1133 N CAPITOL ST NE	-	WASHINGTON	DC	20002-7561	L ST NW	Washington	DC	20001	1.64	-	Yes
989	UNITED STATES OF AMERICA	-	-	-	-	-	-	NW	Washington	DC	20001	0.20	Yes	Yes
1024	UNITED STATES OF AMERICA	-	-	-	-	-	-	NW	Washington	DC	20001	0.01	Yes	Yes
1085	-	-	-	-	-	-	-	-	Washington	DC	20001	0.01	Yes	Yes
1293	GOLDEN RULE PLAZA INC	-	1100 NEW JERSEY AVE NW	-	WASHINGTON	DC	20001-1309	NEW YORK AV	Washington	DC	20001	0.65	Yes	-
1646	SQUARE 524 LP	-	9921 MAYFIELD DR	-	BETHESDA	MD	20817-1651	NEW YORK AV	Washington	DC	20001	0.01	Yes	Yes
1651	KENNETH A MEGILL	LAWRENCE B TAN	518 L ST NE	-	WASHINGTON	DC	20002-3542	0305 NEW YORK AV NW	Washington	DC	20001	0.01	Yes	Yes
1672	SQUARE 524 LP	-	9921 MAYFIELD DR	-	BETHESDA	MD	20817-1651	NEW YORK AV	Washington	DC	20001	0.01	Yes	Yes
1673	SQUARE 524 LP	-	9921 MAYFIELD DR	-	BETHESDA	MD	20817-1651	0313 NEW YORK AV NW	Washington	DC	20001	0.02	Yes	Yes
1674	SQUARE 524 LP	-	9921 MAYFIELD DR	-	BETHESDA	MD	20817-1651	0315 NEW YORK AV NW	Washington	DC	20001	0.02	Yes	Yes
1675	SQUARE 524 LP	-	9921 MAYFIELD DR	-	BETHESDA	MD	20817-1651	0317 NEW YORK AV NW	Washington	DC	20001	0.02	Yes	Yes
1676	SQUARE 524 LP	-	9921 MAYFIELD DR	-	BETHESDA	MD	20817-1651	NEW YORK AV	Washington	DC	20001	0.01	Yes	Yes
1677	SQUARE 524 LP	-	9921 MAYFIELD DR	-	BETHESDA	MD	20817-1651	0319 - 0321 NEW YORK AV NW	Washington	DC	20001	0.10	Yes	Yes
1827	UNITED STATES OF AMERICA	-	-	-	-	-	-	NW	Washington	DC	20001	0.06	Yes	-
1844	UNITED STATES OF AMERICA	-	-	-	-	-	-	NW	Washington	DC	20001	0.02	Yes	-
1857	UNITED STATES OF AMERICA	-	-	-	-	-	-	NW	Washington	DC	20001	0.48	Yes	-
2297	DISTRICT OF COLUMBIA	-	2000 14TH ST NW 8TH FLOOR	-	WASHINGTON	DC	20009-4487	0100 N ST NW	Washington	DC	20001	1.37	Yes	Yes
2639	UNITED STATES OF AMERICA	-	-	-	-	-	-	NW	Washington	DC	-	0.02	Yes	Yes
2910	CAYRE JEMAL'S NICK LLC	-	702 H ST NW	DOUGLAS DEVELOPMENT	WASHINGTON	DC	20001-3874	0004 NEW YORK AV NE	Washington	DC	20002	0.10	-	Yes
2912	CAYRE JEMAL'S NICK LLC	-	702 H ST NW	DOUGLAS DEVELOPMENT	WASHINGTON	DC	20001-3874	0008 NEW YORK AV NE	Washington	DC	20002	0.04	-	Yes
2962	CAYRE JEMAL'S NICK LLC	-	702 H ST NW	DOUGLAS DEVELOPMENT	WASHINGTON	DC	20001-3874	0018 NEW YORK AV NE	Washington	DC	20002	0.04	-	Yes
2963	CAYRE JEMAL'S NICK LLC	-	702 H ST NW	DOUGLAS DEVELOPMENT	WASHINGTON	DC	20001-3874	0012 NEW YORK AV NE	Washington	DC	20002	0.04	-	Yes
2964	CAYRE JEMAL'S NICK LLC	-	702 H ST NW	DOUGLAS DEVELOPMENT	WASHINGTON	DC	20001-3874	0010 NEW YORK AV NE	Washington	DC	20002	0.04	-	Yes
2965	CAYRE JEMAL'S NICK LLC	-	702 H ST NW	DOUGLAS DEVELOPMENT	WASHINGTON	DC	20001-3874	0016 NEW YORK AV NE	Washington	DC	20002	0.04	-	Yes
2966	CAYRE JEMAL'S NICK LLC	-	702 H ST NW	DOUGLAS DEVELOPMENT	WASHINGTON	DC	20001-3874	0014 NEW YORK AV NE	Washington	DC	20002	0.04	-	Yes
2977	CAYRE JEMAL'S NICK LLC	-	702 H ST NW	DOUGLAS DEVELOPMENT	WASHINGTON	DC	20001-3874	0024 NEW YORK AV NE	Washington	DC	20002	0.04	-	Yes

ATTACHMENT 1
J ALIGNMENT (WASHINGTON D.C. TO BALTIMORE)

Parcel ID	Owner Name 1	Owner Name 2	Owner Address	Owner Address (continued)	Owner City	Owner State	Owner Zip	Location Address	Location City	Location State	Location Zip	Acres	Short-Term Impacts	Long-Term Impacts
2981	CAYRE JEMAL'S NICK LLC	-	702 H ST NW	DOUGLAS DEVELOPMENT	WASHINGTON	DC	20001-3874	0028 NEW YORK AV NE	Washington	DC	20002	0.04	-	Yes
3013	CAYRE JEMAL'S NICK LLC	-	702 H ST NW	DOUGLAS DEVELOPMENT	WASHINGTON	DC	20001-3874	0026 NEW YORK AV NE	Washington	DC	20002	0.04	-	Yes
3014	CAYRE JEMAL'S NICK LLC	-	702 H ST NW	DOUGLAS DEVELOPMENT	WASHINGTON	DC	20001-3874	0022 NEW YORK AV NE	Washington	DC	20002	0.04	-	Yes
3015	CAYRE JEMAL'S NICK LLC	-	702 H ST NW	DOUGLAS DEVELOPMENT	WASHINGTON	DC	20001-3874	0020 NEW YORK AV NE	Washington	DC	20002	0.04	-	Yes
3016	CAYRE JEMAL'S NICK LLC	-	702 H ST NW	DOUGLAS DEVELOPMENT	WASHINGTON	DC	20001-3874	1311 NORTH CAPITOL ST NE	Washington	DC	20002	0.02	-	Yes
3017	CAYRE JEMAL'S NICK LLC	-	702 H ST NW	DOUGLAS DEVELOPMENT	WASHINGTON	DC	20001-3874	0030 NEW YORK AV NE	Washington	DC	20002	0.04	-	Yes
3026	CAYRE JEMAL'S NICK LLC	-	702 H ST NW	DOUGLAS DEVELOPMENT	WASHINGTON	DC	20001-3874	0040 NEW YORK AV NE	Washington	DC	20002	0.04	-	Yes
3036	CAYRE JEMAL'S NICK LLC	-	702 H ST NW	DOUGLAS DEVELOPMENT	WASHINGTON	DC	20001-3874	1313 NORTH CAPITOL ST NE	Washington	DC	20002	0.03	-	Yes
3053	CAYRE JEMAL'S NICK LLC	-	702 H ST NW	DOUGLAS DEVELOPMENT	WASHINGTON	DC	20001-3874	1317 NORTH CAPITOL ST NE	Washington	DC	20002	0.04	-	Yes
3069	CAYRE JEMAL'S NICK LLC	-	702 H ST NW	DOUGLAS DEVELOPMENT	WASHINGTON	DC	20001-3874	0042 NEW YORK AV NE	Washington	DC	20002	0.03	-	Yes
3070	CAYRE JEMAL'S NICK LLC	-	702 H ST NW	DOUGLAS DEVELOPMENT	WASHINGTON	DC	20001-3874	0038 NEW YORK AV NE	Washington	DC	20002	0.04	-	Yes
3073	CAYRE JEMAL'S NICK LLC	-	702 H ST NW	DOUGLAS DEVELOPMENT	WASHINGTON	DC	20001-3874	1315 NORTH CAPITOL ST NE	Washington	DC	20002	0.04	-	Yes
3074	CAYRE JEMAL'S NICK LLC	-	702 H ST NW	DOUGLAS DEVELOPMENT	WASHINGTON	DC	20001-3874	0034 NEW YORK AV NE	Washington	DC	20002	0.04	-	Yes
3075	CAYRE JEMAL'S NICK LLC	-	702 H ST NW	DOUGLAS DEVELOPMENT	WASHINGTON	DC	20001-3874	0032 NEW YORK AV NE	Washington	DC	20002	0.04	-	Yes
3076	CAYRE JEMAL'S NICK LLC	-	702 H ST NW	DOUGLAS DEVELOPMENT	WASHINGTON	DC	20001-3874	0036 NEW YORK AV NE	Washington	DC	20002	0.04	-	Yes
3097	CAYRE JEMAL'S NICK LLC	-	702 H ST NW	DOUGLAS DEVELOPMENT	WASHINGTON	DC	20001-3874	0056 NEW YORK AV NE	Washington	DC	20002	0.02	-	Yes
3101	CAYRE JEMAL'S NICK LLC	-	702 H ST NW	DOUGLAS DEVELOPMENT	WASHINGTON	DC	20001-3874	0050 NEW YORK AV NE	Washington	DC	20002	0.02	-	Yes
3110	CAYRE JEMAL'S NICK LLC	-	702 H ST NW	DOUGLAS DEVELOPMENT	WASHINGTON	DC	20001-3874	1319 NORTH CAPITOL ST NE	Washington	DC	20002	0.04	-	Yes
3123	CAYRE JEMAL'S NICK LLC	-	702 H ST NW	DOUGLAS DEVELOPMENT	WASHINGTON	DC	20001-3874	1321 NORTH CAPITOL ST NE	Washington	DC	20002	0.04	-	Yes
3126	CAYRE JEMAL'S NICK LLC	-	702 H ST NW	DOUGLAS DEVELOPMENT	WASHINGTON	DC	20001-3874	0054 NEW YORK AV NE	Washington	DC	20002	0.02	-	Yes
3128	CAYRE JEMAL'S NICK LLC	-	702 H ST NW	DOUGLAS DEVELOPMENT	WASHINGTON	DC	20001-3874	0048 NEW YORK AV NE	Washington	DC	20002	0.03	-	Yes
3129	CAYRE JEMAL'S NICK LLC	-	702 H ST NW	DOUGLAS DEVELOPMENT	WASHINGTON	DC	20001-3874	0046 NEW YORK AV NE	Washington	DC	20002	0.03	-	Yes
3130	CAYRE JEMAL'S NICK LLC	-	702 H ST NW	DOUGLAS DEVELOPMENT	WASHINGTON	DC	20001-3874	0044 NEW YORK AV NE	Washington	DC	20002	0.03	-	Yes
3132	CAYRE JEMAL'S NICK LLC	-	702 H ST NW	DOUGLAS DEVELOPMENT	WASHINGTON	DC	20001-3874	0058 NEW YORK AV NE	Washington	DC	20002	0.02	-	Yes
3152	CAYRE JEMAL'S NICK LLC	-	702 H ST NW	DOUGLAS DEVELOPMENT	WASHINGTON	DC	20001-3874	0027 O ST NE	Washington	DC	20002	0.03	-	Yes
3156	CAYRE JEMAL'S NICK LLC	-	702 H ST NW	DOUGLAS DEVELOPMENT	WASHINGTON	DC	20001-3874	0064 NEW YORK AV NE	Washington	DC	20002	0.03	-	Yes
3191	CAYRE JEMAL'S NICK LLC	-	702 H ST NW	DOUGLAS DEVELOPMENT	WASHINGTON	DC	20001-3874	1323 NORTH CAPITOL ST NE	Washington	DC	20002	0.04	-	Yes
3196	CAYRE JEMAL'S NICK LLC	-	702 H ST NW	DOUGLAS DEVELOPMENT	WASHINGTON	DC	20001-3874	0062 NEW YORK AV NE	Washington	DC	20002	0.03	-	Yes
3197	CAYRE JEMAL'S NICK LLC	-	702 H ST NW	DOUGLAS DEVELOPMENT	WASHINGTON	DC	20001-3874	O ST NE	Washington	DC	20002	0.04	-	Yes
3198	CAYRE JEMAL'S NICK LLC	-	702 H ST NW	DOUGLAS DEVELOPMENT	WASHINGTON	DC	20001-3874	0021 O ST NE	Washington	DC	20002	0.04	-	Yes
3199	CAYRE JEMAL'S NICK LLC	-	702 H ST NW	DOUGLAS DEVELOPMENT	WASHINGTON	DC	20001-3874	1325 NORTH CAPITOL ST NE	Washington	DC	20002	0.04	-	Yes
3200	CAYRE JEMAL'S NICK LLC	-	702 H ST NW	DOUGLAS DEVELOPMENT	WASHINGTON	DC	20001-3874	O ST NE	Washington	DC	20002	0.05	-	Yes
3202	CAYRE JEMAL'S NICK LLC	-	702 H ST NW	DOUGLAS DEVELOPMENT	WASHINGTON	DC	20001-3874	0060 NEW YORK AV NE	Washington	DC	20002	0.04	-	Yes

ATTACHMENT 1
J ALIGNMENT (WASHINGTON D.C. TO BALTIMORE)

Parcel ID	Owner Name 1	Owner Name 2	Owner Address	Owner Address (continued)	Owner City	Owner State	Owner Zip	Location Address	Location City	Location State	Location Zip	Acres	Short-Term Impacts	Long-Term Impacts
3207	CAYRE JEMAL'S NICK LLC	-	702 H ST NW	DOUGLAS DEVELOPMENT	WASHINGTON	DC	20001-3874	0052 NEW YORK AV NE	Washington	DC	20002	0.05	-	Yes
3217	CAYRE JEMAL'S NICK LLC	-	702 H ST NW	DOUGLAS DEVELOPMENT	WASHINGTON	DC	20001-3874	O ST NE	Washington	DC	20002	0.04	-	Yes
3218	CAYRE JEMAL'S NICK LLC	-	702 H ST NW	DOUGLAS DEVELOPMENT	WASHINGTON	DC	20001-3874	0023 O ST NE	Washington	DC	20002	0.04	-	Yes
3219	CAYRE JEMAL'S NICK LLC	-	702 H ST NW	DOUGLAS DEVELOPMENT	WASHINGTON	DC	20001-3874	0025 O ST NE	Washington	DC	20002	0.03	-	Yes
3220	CAYRE JEMAL'S NICK LLC	-	702 H ST NW	DOUGLAS DEVELOPMENT	WASHINGTON	DC	20001-3874	O ST NE	Washington	DC	20002	0.03	-	Yes
3232	CAYRE JEMAL'S NICK LLC	-	702 H ST NW	DOUGLAS DEVELOPMENT	WASHINGTON	DC	20001-3874	NEW YORK AV NE	Washington	DC	20002	0.02	-	Yes
3233	CAYRE JEMAL'S NICK LLC	-	702 H ST NW	DOUGLAS DEVELOPMENT	WASHINGTON	DC	20001-3874	0039 O ST NE	Washington	DC	20002	0.02	-	Yes
3236	CAYRE JEMAL'S NICK LLC	-	702 H ST NW	DOUGLAS DEVELOPMENT	WASHINGTON	DC	20001-3874	0035 O ST NE	Washington	DC	20002	0.02	-	Yes
3239	CAYRE JEMAL'S NICK LLC	-	702 H ST NW	DOUGLAS DEVELOPMENT	WASHINGTON	DC	20001-3874	0033 O ST NE	Washington	DC	20002	0.02	-	Yes
3245	CAYRE JEMAL'S NICK LLC	-	702 H ST NW	DOUGLAS DEVELOPMENT	WASHINGTON	DC	20001-3874	1329 NORTH CAPITOL ST NE	Washington	DC	20002	0.04	-	Yes
3252	CAYRE JEMAL'S NICK LLC	-	702 H ST NW	DOUGLAS DEVELOPMENT	WASHINGTON	DC	20303-0001	0043 O ST NE	Washington	DC	20002	0.02	-	Yes
3255	CAYRE JEMAL'S NICK LLC	-	702 H ST NW	DOUGLAS DEVELOPMENT	WASHINGTON	DC	20001-3874	0076 NEW YORK AV NE	Washington	DC	20002	0.04	-	Yes
3256	CAYRE JEMAL'S NICK LLC	-	702 H ST NW	DOUGLAS DEVELOPMENT	WASHINGTON	DC	20001-3874	NEW YORK AV NE	Washington	DC	20002	0.02	-	Yes
3257	CAYRE JEMAL'S NICK LLC	-	702 H ST NW	DOUGLAS DEVELOPMENT	WASHINGTON	DC	20001-3874	0070 NEW YORK AV NE	Washington	DC	20002	0.02	-	Yes
3258	CAYRE JEMAL'S NICK LLC	-	702 H ST NW	DOUGLAS DEVELOPMENT	WASHINGTON	DC	20001-3874	0068 NEW YORK AV NE	Washington	DC	20002	0.02	-	Yes
3260	CAYRE JEMAL'S NICK LLC	-	702 H ST NW	DOUGLAS DEVELOPMENT	WASHINGTON	DC	20001-3874	1327 NORTH CAPITOL ST NE	Washington	DC	20002	0.04	-	Yes
3261	CAYRE JEMAL'S NICK LLC	-	702 H ST NW	DOUGLAS DEVELOPMENT	WASHINGTON	DC	20001-3874	0049 O ST NE	Washington	DC	20002	0.02	-	Yes
3262	CAYRE JEMAL'S NICK LLC	-	702 H ST NW	DOUGLAS DEVELOPMENT	WASHINGTON	DC	20001-3874	0066 NEW YORK AV NE	Washington	DC	20002	0.03	-	Yes
3265	CAYRE JEMAL'S NICK LLC	-	702 H ST NW	DOUGLAS DEVELOPMENT	WASHINGTON	DC	20001-3874	O ST NE	Washington	DC	20002	0.03	-	Yes
3267	CAYRE JEMAL'S NICK LLC	-	702 H ST NW	DOUGLAS DEVELOPMENT	WASHINGTON	DC	20001-3874	0037 O ST NE	Washington	DC	20002	0.02	-	Yes
3268	CAYRE JEMAL'S NICK LLC	-	702 H ST NW	DOUGLAS DEVELOPMENT	WASHINGTON	DC	20001-3874	0041 O ST NE	Washington	DC	20002	0.02	-	Yes
3269	CAYRE JEMAL'S NICK LLC	-	702 H ST NW	DOUGLAS DEVELOPMENT	WASHINGTON	DC	20001-3874	0045 O ST NE	Washington	DC	20002	0.03	-	Yes
3270	CAYRE JEMAL'S NICK LLC	-	702 H ST NW	DOUGLAS DEVELOPMENT	WASHINGTON	DC	20001-3874	0056 NEW YORK AV NE	Washington	DC	20002	0.02	-	Yes
3271	CAYRE JEMAL'S NICK LLC	-	702 H ST NW	DOUGLAS DEVELOPMENT	WASHINGTON	DC	20001-3874	NEW YORK AV NE	Washington	DC	20002	0.02	-	Yes
3286	CAYRE JEMAL'S NICK LLC	-	702 H ST NW	DOUGLAS DEVELOPMENT	WASHINGTON	DC	20001-3874	O ST NE	Washington	DC	20002	0.85	-	Yes
4188	POTOMAC ELECTRIC POWER COMPANY	-	701 9TH ST NW	-	WASHINGTON	DC	20001-4572	HARRY THOMAS WAY NE	Washington	DC	20002	2.13	Yes	Yes
4617	THE DISTRICT OF COLUMBIA	-	2000 14TH ST NW # 6THF1	-	WASHINGTON	DC	20009-4473	HARRY THOMAS WAY NE	Washington	DC	20002	2.00	-	Yes
5057	WASHINGTON RAILROAD COMPANY	-	400 N CAPITOL ST NW	TREASURY SERVICES	WASHINGTON	DC	20001-1511	NEW YORK AV NE	Washington	DC	20002	4.65	-	Yes
5719	DISTRICT OF COLUMBIA	-	2000 14TH ST NW 8TH FLOOR	-	WASHINGTON	DC	20009-4487	NE	Washington	DC	20002	0.00	Yes	Yes
5784	DISTRICT OF COLUMBIA	-	2000 14TH ST NW 8TH FLOOR	-	WASHINGTON	DC	20009-4487	NE	Washington	DC	20002	0.00	Yes	Yes
6231	1230 NEW YORK LLC	-	9921 MAYFIELD DR	-	BETHESDA	MD	20817-1651	1230 NEW YORK AVE NE	Washington	DC	20002	0.31	-	Yes
6748	44 WASHINGTON ASSOCIATES, LLC	-	1600 NEW YORK AVE NE	-	WASHINGTON	DC	20002-1726	1600 NEW YORK AV NE	Washington	DC	20002	0.93	-	Yes
6756	WASHINGTON RAILROAD COMPANY	-	400 N CAPITOL ST NW	TREASURY SERVICES	WASHINGTON	DC	20001-1511	1600 NEW YORK AV NE	Washington	DC	20002	0.71	-	Yes

ATTACHMENT 1
J ALIGNMENT (WASHINGTON D.C. TO BALTIMORE)

Parcel ID	Owner Name 1	Owner Name 2	Owner Address	Owner Address (continued)	Owner City	Owner State	Owner Zip	Location Address	Location City	Location State	Location Zip	Acres	Short-Term Impacts	Long-Term Impacts
6782	1625 NEW YORK AVE LLC	-	3399 BENNING RD NE	-	WASHINGTON	DC	20019-1502	1720 NEW YORK AVE NE	Washington	DC	20002	0.45	Yes	-
6804	WASHINGTON RAILROAD COMPANY	-	400 N CAPITOL ST NW	TREASURY SERVICES	WASHINGTON	DC	20001-1511	MONTANA AV NE	Washington	DC	20002	0.57	-	Yes
6831	WASHINGTON RAILROAD COMPANY	-	400 N CAPITOL ST NW	TREASURY SERVICES	WASHINGTON	DC	20001-1511	MONTANA AV NE	Washington	DC	20002	0.34	-	Yes
6849	WASHINGTON RAILROAD COMPANY	-	400 N CAPITOL ST NW	TREASURY SERVICES	WASHINGTON	DC	20001-1511	NEW YORK AV NE	Washington	DC	20002	0.33	-	Yes
6850	PENNSYLVANIA CENTRAL CORPORATION	-	400 N CAPITOL ST NW	TREASURY SERVICES	WASHINGTON	DC	20001-1511	MONTANA AV NE	Washington	DC	20002	0.18	-	Yes
6872	REAL ESTATE & IMPROVEMENT COMPANY OF BALTIMORE	-	500 WATER ST	CSX TAX DEPT J910	JACKSONVILLE	FL	32202-4423	MONTANA AVE NE	Washington	DC	20002	0.04	-	Yes
6890	DLY 2215 ADAMS PLACE LLC	-	PO BOX 70683	-	BETHESDA	MD	20813-0683	QUEENS CHAPEL RD NE	Washington	DC	20018	0.47	-	Yes
6905	DLY2215 ADAMS PLACE LLC	-	PO BOX 70683	-	BETHESDA	MD	20813-0683	NE	Washington	DC	20018	0.02	-	Yes
6907	JAMAL'S CISCO KID LLC	6	702 H ST NW STE 400	-	WASHINGTON	DC	20001-3875	2130 QUEENS CHAPEL RD NE	Washington	DC	20018	1.22	-	Yes
6908	DLY2215 ADAMS PLACE LLC	-	PO BOX 70683	-	BETHESDA	MD	20813-0683	2219 ADAMS PL NE	Washington	DC	20018	0.84	-	Yes
6909	DISTRICT OF COLUMBIA	-	2000 14TH ST NW 8TH FLOOR	-	WASHINGTON	DC	20009-4487	2001 ADAMS PL NE	Washington	DC	20018	2.84	-	Yes
6912	DLY2215 ADAMS PLACE LLC	-	PO BOX 70683	-	BETHESDA	MD	20813-0683	2215 ADAMS PL NE	Washington	DC	20018	0.84	-	Yes
6916	DISTRICT OF COLUMBIA	-	2000 14TH ST NW 8TH FLOOR	-	WASHINGTON	DC	20009-4487	NE	Washington	DC	20018	3.20	-	Yes
6923	WASHINGTON RAILROAD COMPANY	-	400 N CAPITOL ST NW	TREASURY SERVICES	WASHINGTON	DC	20001-1511	MONTANA AV NE	Washington	DC	20018	0.55	-	Yes
6925	DLY2215 ADAMS PLACE LLC	-	PO BOX 70683	-	BETHESDA	MD	20813-0683	QUEENS CHAPEL RD NE	Washington	DC	20018	0.22	-	Yes
6929	MULTIPLE OWNERS	-	-	-	-	-	-	-	Washington	DC	20018	0.60	-	Yes
6932	DLY 2142 QCR LLC	-	PO BOX 70683	-	BETHESDA	MD	20813-0683	2142 QUEENS CHAPEL RD NE	Washington	DC	20018	0.38	-	Yes
7041	2146 QUEENS CHAPEL ROAD LLC	-	1875 CENTURY PARK E STE 2240	-	LOS ANGELES	CA	90067-2563	2146 QUEENS CHAPEL RD NE	Washington	DC	20018	0.82	-	Yes
7074	DLY 2210 ADAMS PLACE LLC	DLY ADAMS PLACE SPE LLC	PO BOX 70683	-	BETHESDA	MD	20813-0683	2210 ADAMS PL NE	Washington	DC	20018	1.02	-	Yes
7140	DLY ADAMS PLACE LLC	-	PO BOX 70683	-	BETHESDA	MD	20813-0683	2230 ADAMS PL NE	Washington	DC	20018	0.55	-	Yes
7155	WASTE MANAGEMENT OF MARYLAND INC	-	PO BOX 1450	-	CHICAGO	IL	60690-1450	ADAMS PL NE	Washington	DC	20018	0.07	-	Yes
7171	DLYADAMS PLACE LLC	-	PO BOX 70683	-	BETHESDA	MD	20813-0683	ADAMS PL NE	Washington	DC	20018	0.18	-	Yes
7195	WASHINGTON RAILROAD COMPANY	-	400 N CAPITOL ST NW	NATL RR PASSING CORP	WASHINGTON	DC	20001-1511	MONTANA AV NE	Washington	DC	20018	0.00	-	Yes
7235	FIRST CHRIST APOSTOLIC CHURCH	-	2130 24TH PL NE	-	WASHINGTON	DC	20018-1402	2130 24TH PL NE	Washington	DC	20018	0.56	-	Yes
7266	DLY GEORGES WAREHOUSE LLC	-	2145 QUEENS CHAPEL RD NE	-	WASHINGTON	DC	20018-3605	2145 QUEENS CHAPEL RD NE	Washington	DC	20018	0.48	-	Yes
7298	WASTE MANAGEMENT OF MARYLAND INC	-	PO BOX 1450	-	CHICAGO	IL	60690-1450	2160 QUEENS CHAPEL RD NE	Washington	DC	20018	2.60	-	Yes
7347	ALI HASSANI	-	2149 QUEENS CHAPEL RD NE	-	WASHINGTON	DC	20018-3625	2149 QUEENS CHAPEL RD NE	Washington	DC	20018	0.44	-	Yes
7407	2800 V STREET LIMITED PARTNERSHIP	-	7501 WISCONSIN AVE STE 630E	-	BETHESDA	MD	20814-6591	2800 V ST NE	Washington	DC	20018	10.46	-	Yes
7423	2146 24TH PL B&B LLC	2	2612 28TH ST NE	-	WASHINGTON	DC	20018-1415	2146 24TH PL NE	Washington	DC	20018	0.91	-	Yes
7482	GBC LLC	-	PO BOX 41363	-	WASHINGTON	DC	20018-0763	2240 25TH PL NE	Washington	DC	20018	0.59	-	Yes
7627	DANIEL AMARE	RAQUEL Z AMARE	2335 BLADENSBURG RD NE	-	WASHINGTON	DC	20018-1410	2335 BLADENSBURG RD NE	Washington	DC	20018	0.39	-	Yes
7855	KIZZIE M STEWART	-	2813 CHANNING ST NE	-	WASHINGTON	DC	20018-1542	2813 CHANNING ST NE	Washington	DC	20018	0.09	-	Yes
7866	RITA E BARBER	-	2811 CHANNING ST NE	-	WASHINGTON	DC	20018-1542	2811 CHANNING ST NE	Washington	DC	20018	0.18	-	Yes

ATTACHMENT 1
J ALIGNMENT (WASHINGTON D.C. TO BALTIMORE)

Parcel ID	Owner Name 1	Owner Name 2	Owner Address	Owner Address (continued)	Owner City	Owner State	Owner Zip	Location Address	Location City	Location State	Location Zip	Acres	Short-Term Impacts	Long-Term Impacts
7867	PATRICIA E BROWN	-	2803 CHANNING ST NE	-	WASHINGTON	DC	20018-1542	2803 CHANNING ST NE	Washington	DC	20018	0.18	-	Yes
7891	SEAN G MURRAY	-	2805 CHANNING ST NE	-	WASHINGTON	DC	20018-1542	2805 CHANNING ST NE	Washington	DC	20018	0.18	-	Yes
7894	BETTY A GATEWOOD	-	2809 CHANNING ST NE	-	WASHINGTON	DC	20018-1542	2809 CHANNING ST NE	Washington	DC	20018	0.18	-	Yes
7897	KIZZIE M STEWART	-	2813 CHANNING ST NE	-	WASHINGTON	DC	20018-1542	2813 CHANNING ST NE	Washington	DC	20018	0.09	-	Yes
7899	CHRISTIAN SANGAMAY	8	2807 CHANNING ST NE	-	WASHINGTON	DC	20018-1542	2807 CHANNING ST NE	Washington	DC	20018	0.18	-	Yes
7952	JEFFREY D SIBERT	YAMILEE DAMBREVILLE	402 36TH ST NE	-	WASHINGTON	DC	20019-1418	2801 CHANNING ST NE	Washington	DC	20018	0.10	-	Yes
7987	AREA TRANSIT AUTHORITY (WMATA)	-	600 5TH ST NW	-	WASHINGTON	DC	20001-2610	2250 26TH ST NE	Washington	DC	20018	17.56	-	Yes
8100	MAXIMUM RE SOLUTION LLC	-	12138 CENTRAL AVE STE 661	-	MITCHELLVILLE	MD	20721-1910	3000 CHANNING ST NE	Washington	DC	20018	0.13	-	Yes
8107	DAKOTA CROSSING HOMEOWNERS ASSOCIATION	-	10600 ARROWHEAD DR STE 325	-	FAIRFAX	VA	22030-7306	2513 PATRICIA ROBERTS HARRIS PL NE	Washington	DC	20018	9.32	-	Yes
8116	EVERALD C HARRISON	-	3004 CHANNING ST NE	-	WASHINGTON	DC	20018-1545	CHANNING ST NE	Washington	DC	20018	0.09	-	Yes
8124	JT HOMES LLC	-	3100 LONGFIELD RD	-	GLENWOOD	MD	21738-9644	3012 CHANNING ST NE	Washington	DC	20018	0.18	-	Yes
8132	VELMA LANGLEY	-	3006 CHANNING ST NE	-	WASHINGTON	DC	20018-1545	3006 CHANNING ST NE	Washington	DC	20018	0.18	-	Yes
8156	EVERALD C HARRISON	-	3004 CHANNING ST NE	-	WASHINGTON	DC	20018-1545	3004 CHANNING ST NE	Washington	DC	20018	0.09	-	Yes
8160	JOHN J WILLIAMS	PEARLIE S WILLIAMS	3016 CHANNING ST NE	-	WASHINGTON	DC	20018-1545	3016 CHANNING ST NE	Washington	DC	20018	0.18	-	Yes
8166	LUCY N EVANS	-	3010 CHANNING ST NE	-	WASHINGTON	DC	20018-1545	3010 CHANNING ST NE	Washington	DC	20018	0.18	-	Yes
8167	RODNEY A MCCLLOUD	-	3008 CHANNING ST NE	-	WASHINGTON	DC	20018-1545	3008 CHANNING ST NE	Washington	DC	20018	0.18	-	Yes
8168	JAMES MYERS	-	3014 CHANNING ST NE	-	WASHINGTON	DC	20018-1545	3014 CHANNING ST NE	Washington	DC	20018	0.18	-	Yes
8299	ROYAN S MILLER TRUSTEE	-	3019 DOUGLAS ST NE	-	WASHINGTON	DC	20018-1546	DOUGLAS ST NE	Washington	DC	20018	0.08	-	Yes
8302	BRIAN JACKSON	-	1400 WHITTIER PL NW APT 308	-	WASHINGTON	DC	20012-2821	3031 DOUGLAS ST NE	Washington	DC	20018	0.08	-	Yes
8311	BRIAN JACKSON	-	1400 WHITTIER PL NW APT 308	-	WASHINGTON	DC	20012-2821	DOUGLAS ST NE	Washington	DC	20018	0.08	-	Yes
8313	VICTORIA O LAY-JOHNSON	-	3023 DOUGLAS ST NE	-	WASHINGTON	DC	20018-1546	3023 DOUGLAS ST NE	Washington	DC	20018	0.16	-	Yes
8314	LESTER M AUSTIN	-	3043 DOUGLAS ST NE	-	WASHINGTON	DC	20018-1546	3043 DOUGLAS ST NE	Washington	DC	20018	0.16	-	Yes
8321	MIRACLE TEMPLE NON-DENOMINATIONAL CHURCH INC	-	5219 CALL PL SE	-	WASHINGTON	DC	20019-6321	3047 DOUGLAS ST NE	Washington	DC	20018	0.19	-	Yes
8324	SHIRLEY D OLHAYE	4	3039 DOUGLAS ST NE	-	WASHINGTON	DC	20018-1546	3039 DOUGLAS ST NE	Washington	DC	20018	0.16	-	Yes
8354	JOY L RAMSAYWACK	-	3035 DOUGLAS ST NE	-	WASHINGTON	DC	20018-1546	3035 DOUGLAS ST NE	Washington	DC	20018	0.08	-	Yes
8355	JOY L RAMSAYWACK	-	3035 DOUGLAS ST NE	-	WASHINGTON	DC	20018-1546	DOUGLAS ST NE	Washington	DC	20018	0.08	-	Yes
8359	ROBERT L HUBBARD	JOANN A HUBBARD	3027 DOUGLAS ST NE	-	WASHINGTON	DC	20018-1546	3027 DOUGLAS ST NE	Washington	DC	20018	0.16	-	Yes
8363	ALEXANDER R EWINGS	-	3029 DOUGLAS ST NE	-	WASHINGTON	DC	20018-1546	3029 DOUGLAS ST NE	Washington	DC	20018	0.16	-	Yes
8623	DELANO D HUNTER	-	2430 SOUTH DAKOTA AVE NE	-	WASHINGTON	DC	20018-1608	2430 SOUTH DAKOTA AVE NE	Washington	DC	20018	0.15	-	Yes
8914	-	-	-	-	-	-	-	-	Washington	DC	20018	1.98	-	Yes
8954	-	-	-	-	-	-	-	-	Washington	DC	20018	2.07	-	Yes
9024	-	-	-	-	-	-	-	-	Washington	DC	20018	8.05	-	Yes
9172	DISTRICT OF COLUMBIA	-	2000 14TH ST NW 8TH FLOOR	-	WASHINGTON	DC	20009-4487	FORT LINCOLN DR NE	Washington	DC	20018	28.32	-	Yes

ATTACHMENT 1
J ALIGNMENT (WASHINGTON D.C. TO BALTIMORE)

Parcel ID	Owner Name 1	Owner Name 2	Owner Address	Owner Address (continued)	Owner City	Owner State	Owner Zip	Location Address	Location City	Location State	Location Zip	Acres	Short-Term Impacts	Long-Term Impacts
9173	UNITED STATES OF AMERICA	-	-	-	-	-	-	COMMODORE JOSHUA BARNEY DR NE	Washington	DC	20018	3.37	-	Yes
9236	FORT LINCOLN JOSHUA BARNEY TOWNHOUSE LLC	-	3298 FORT LINCOLN DR NE	-	WASHINGTON	DC	20018-4341	COMMODORE JOSHUA BARNEY DR NE	Washington	DC	20018	9.74	-	Yes
9242	DICTRICT OF COLUMBIA	-	1350 PENNSYLVANIA AV NW	-	WASHINGTON	DC	20002	COMMODORE JOSHUA BARNEY DR	Washington	DC	20018	2.62	-	Yes
9361	FORT LINCOLN CEMETERY INC	-	PO BOX 130548	PROPERTY TAX/FLOOR 9	HOUSTON	TX	77219	3401 BLADENSBURG RD	BRENTWOOD	MD	20722	179.11	-	Yes
9422	-	-	-	-	-	-	-	-	Washington	DC	20018	10.30	-	Yes
9513	UNITED STATES OF AMERICA	-	-	-	-	-	-	COMMODORE JOSHUA BARNEY DR NE	Washington	DC	20018	3.36	-	Yes
9806	MNCPPC	-	6600 KENILWORTH AVE	-	RIVERDALE	MD	20737	0 LLOYD ST	HYATTSVILLE	MD	20781	8.84	-	Yes
9817	NEW COVNT CHRCH LRD JES CHRIST I	-	5405 36TH AVE	-	HYATTSVILLE	MD	20782	0 38TH AVE	BRENTWOOD	MD	20722	110.13	-	Yes
9818	COLMAR MANOR MAYOR & TOWN COUNCIL	-	3701 LAWRENCE ST	-	COLMAR MANOR	MD	20722	0 38TH AVE	BRENTWOOD	MD	20722	110.13	-	Yes
9819	MNCPPC	-	6600 KENILWORTH AVE	CHIEF PK&P DIVPKS & REC-ROOM 303	RIVERDALE	MD	20737	3599 BLADENSBURG RD	BRENTWOOD	MD	20722	110.13	-	Yes
9888	WASHINGTON SUB SANITARY COMM	-	14501 SWEITZER LN	-	LAUREL	MD	20707	4104 LLOYD ST	HYATTSVILLE	MD	20781	12.10	-	Yes
9915	UNKNOWN	-	-	-	-	-	-	0 ACCOUNT UNKNOWN	-	MD	-	1.79	-	Yes
10251	MNCPPC	-	6600 KENILWORTH AVE	CHIEF PK&P DIVPKS & REC-ROOM 303	RIVERDALE	MD	20737	4603 ANNAPOLIS RD	BLADENSBURG	MD	20710	2.28	-	Yes
10342	CSX TRANSPORTATION INC	-	500 WATER ST	TX DEPT (J910)	JACKSONVILLE	FL	32202	0 FROLICH LN	HYATTSVILLE	MD	20781	7.61	-	Yes
10480	WASHINGTON SUB SANITARY COMM	-	14501 SWEITZER LN	-	LAUREL	MD	20707	4141 LLOYD ST	BLADENSBURG	MD	20710	6.39	-	Yes
10779	MNCPPC	-	6600 KENILWORTH AVE	CHIEF PK&P DIVPKS & REC-ROOM 303	RIVERDALE	MD	20737	0 KENILWORTH AVE	BLADENSBURG	MD	20710	1.10	-	Yes
10957	WASHINGTON SUB SANITARY COMM	-	14501 SWEITZER LN	-	LAUREL	MD	20707	4141 LLOYD ST	BLADENSBURG	MD	20710	4.95	-	Yes
11300	MNCPPC	-	6600 KENILWORTH AVE	CHIEF PK&P DIVPKS & REC-ROOM 303	RIVERDALE	MD	20737	0 KENILWORTH AVE	BLADENSBURG	MD	20710	6.59	-	Yes
11392	MNCPPC	-	6600 KENILWORTH AVE	CHIEF PK&P DIVPKS & REC-ROOM 303	RIVERDALE	MD	20737	0 52ND AVE	BLADENSBURG	MD	20710	6.51	-	Yes
11394	MNCPPC	-	6600 KENILWORTH AVE	CHIEF PK&P DIVPKS & REC-ROOM 303	RIVERDALE	MD	20737	4601 ANNAPOLIS RD	BLADENSBURG	MD	20710	32.81	-	Yes
12144	GRAVES ALLENE TRUST	-	3200 DUNWOOD RIDGE TER	-	BOWIE	MD	20721	5200 NEWTON ST	BLADENSBURG	MD	20710	2.79	-	Yes
12145	EMERSON 10 MD LLC	-	215 10TH AVE	SUITE 729	MINNEAPOLIS	MN	55415	5206 NEWTON ST	BLADENSBURG	MD	20710	2.79	-	Yes
12146	RAMIREZ FRANCISCA ETAL	-	5202 NEWTON ST	UNIT 203	BLADENSBURG	MD	20710	5202 NEWTON ST	BLADENSBURG	MD	20710	2.79	-	Yes
12149	WHITMAN JULIUS D III	-	5206 NEWTON ST	UNIT 104	BLADENSBURG	MD	20710	5206 NEWTON ST	BLADENSBURG	MD	20710	2.79	-	Yes
12150	NKWOCHA AUGUSTINE C	-	5202 NEWTON ST #202	UNIT 202	BLADENSBURG	MD	20710	5202 NEWTON ST	BLADENSBURG	MD	20710	2.79	-	Yes
12152	MELGAR ISRAEL D J E	-	2243 HINDLE LN	-	BOWIE	MD	20716	5204 NEWTON ST	BLADENSBURG	MD	20710	2.79	-	Yes
12153	ROOKS KENNIE L	-	1139 HARVARD ST NW	-	WASHINGTON	DC	20009	5200 NEWTON ST	BLADENSBURG	MD	20710	2.79	-	Yes
12157	CLARK AND ASSOCIATES REAL	-	139 WATERFRONT ST	UNIT 305	OXON HILL	MD	20745	5208 NEWTON ST	BLADENSBURG	MD	20710	2.79	-	Yes
12158	ADAMS TESHYA	-	4710 MARGIE CT	-	LANHAM	MD	20706	5204 NEWTON ST	BLADENSBURG	MD	20710	2.79	-	Yes
12159	BLADENWOODS CONDOMINIUM INC	-	5202 NEWTON ST	UNIT 102	BLADENSBURG	MD	20710	5202 NEWTON ST	BLADENSBURG	MD	20710	2.79	-	Yes
12160	LUGO CARLOS M	-	5202 NEWTON ST	UNIT 101	BLADENSBURG	MD	20710	5202 NEWTON ST	BLADENSBURG	MD	20710	2.79	-	Yes
12163	BARBER JANET A F	-	504 45TH ST NE	-	WASHINGTON	DC	20019	5208 NEWTON ST	BLADENSBURG	MD	20710	2.79	-	Yes
12164	ROCHESTER PATRICIA A	-	10401 BALD HILL RD	-	MITCHELLVILLE	MD	20721	5200 NEWTON ST	BLADENSBURG	MD	20710	2.79	-	Yes

ATTACHMENT 1
J ALIGNMENT (WASHINGTON D.C. TO BALTIMORE)

Parcel ID	Owner Name 1	Owner Name 2	Owner Address	Owner Address (continued)	Owner City	Owner State	Owner Zip	Location Address	Location City	Location State	Location Zip	Acres	Short-Term Impacts	Long-Term Impacts
12167	ESTIFANOS YEKUN W	-	5204 NEWTON ST	UNIT 302	BLADENSBURG	MD	20710	5204 NEWTON ST	BLADENSBURG	MD	20710	2.79	-	Yes
12170	NBG HOMES LLC	-	P O BOX 382	-	LAUREL	MD	20725	5208 NEWTON ST	BLADENSBURG	MD	20710	2.79	-	Yes
12173	GOMEZ ADA M E	-	5206 NEWTON ST	UNIT 101	BLADENSBURG	MD	20710	5206 NEWTON ST	BLADENSBURG	MD	20710	2.79	-	Yes
12174	CLINTON SHEILA	-	12119 CASTLEWALL CT	-	BOWIE	MD	20720	5202 NEWTON ST	BLADENSBURG	MD	20710	2.79	-	Yes
12176	HOLMAN TERRI B	-	5202 NEWTON ST	UNIT 201	BLADENSBURG	MD	20710	5202 NEWTON ST	BLADENSBURG	MD	20710	2.79	-	Yes
12181	ROJAS AUGUSTO M	-	5204 NEWTON ST	UNIT T 1	BLADENSBURG	MD	20710	5204 NEWTON ST	BLADENSBURG	MD	20710	2.79	-	Yes
12182	GREEN HERMAN G & SHARON E	-	5202 NEWTON ST	-	BLADENSBURG	MD	20710	5202 NEWTON ST	BLADENSBURG	MD	20710	2.79	-	Yes
12183	WARD ROBERT A	-	3805 AYNOR DR	-	MITCHELLVILLE	MD	20721	5206 NEWTON ST	BLADENSBURG	MD	20710	2.79	-	Yes
12184	ANDREWS RONALD A	-	5206 NEWTON ST	UNIT 203	BLADENSBURG	MD	20710	5206 NEWTON ST	BLADENSBURG	MD	20710	2.79	-	Yes
12185	LUCAS JAMES I & MILDRED P	-	2817 BRENTWOOD RD NE	-	WASHINGTON	DC	20018	5200 NEWTON ST	BLADENSBURG	MD	20710	2.79	-	Yes
12186	VILAWAN SUANSAE	-	5206 NEWTON ST	UNIT 102	BLADENSBURG	MD	20710	5206 NEWTON ST	BLADENSBURG	MD	20710	2.79	-	Yes
12187	CLARK AND ASSOCIATES REAL	-	5200 NEWTON ST #101	-	BLADENSBURG	MD	20710	5200 NEWTON ST	BLADENSBURG	MD	20710	2.79	-	Yes
12188	SAREEN ANIL	-	8511 ASHGROVE PLANTATION CIR	-	VIENNA	VA	22182	5204 NEWTON ST	BLADENSBURG	MD	20710	2.79	-	Yes
12189	BETSILL JOYCE C	-	5200 NEWTON ST #T 3	-	BLADENSBURG	MD	20710	5200 NEWTON ST	BLADENSBURG	MD	20710	2.79	-	Yes
12190	GEBREGIORGIS ASNAKE ETAL	-	3507 OLIVER ST	-	HYATTSVILLE	MD	20782	5206 NEWTON ST	BLADENSBURG	MD	20710	2.79	-	Yes
12191	SUNMOLA JEMILAT & OLALEYE YUSUF	-	5202 NEWTON ST	APT T3	BLADENSBURG	MD	20710	5202 NEWTON ST	BLADENSBURG	MD	20710	2.79	-	Yes
12195	ROSS JAMES	-	5202 NEWTON ST	UNIT 104	BLADENSBURG	MD	20710	5202 NEWTON ST	BLADENSBURG	MD	20710	2.79	-	Yes
12196	BERGAMY WALTER	-	5208 NEWTON ST #104	-	BLADENSBURG	MD	20710	5208 NEWTON ST	BLADENSBURG	MD	20710	2.79	-	Yes
12197	HILL KAREN E	-	5204 NEWTON ST	UNIT 202	BLADENSBURG	MD	20710	5204 NEWTON ST	BLADENSBURG	MD	20710	2.79	-	Yes
12198	MORALES BRENDA BARRERA	-	5206 NEWTON ST	UNIT T 3	BLADENSBURG	MD	20710	5206 NEWTON ST	BLADENSBURG	MD	20710	2.79	-	Yes
12199	ESCOBAR GERMAN ETAL	-	13605 PYNES DISCOVERY DR	-	BOWIE	MD	20720	5204 NEWTON ST	BLADENSBURG	MD	20710	2.79	-	Yes
12200	OGUNYANKIN STELLA	-	5202 NEWTON ST	SUITE 204	BLADENSBURG	MD	20710	5202 NEWTON ST	BLADENSBURG	MD	20710	2.79	-	Yes
12202	ABBENSETTS ALLISON	-	5208 NEWTON ST	UNIT T4	BLADENSBURG	MD	20710	5208 NEWTON ST	BLADENSBURG	MD	20710	2.79	-	Yes
12204	ALVARADO ANA L ETAL	-	2243 HINDLE LANE	-	BOWIE	MD	20716	5204 NEWTON ST	BLADENSBURG	MD	20710	2.79	-	Yes
12205	4030 WEBSTER LLC	-	5206 NEWTON ST	UNIT 202	BLADENSBURG	MD	20710	5206 NEWTON ST	BLADENSBURG	MD	20710	2.79	-	Yes
12208	MORATLES DORA A	-	3440 CHARLES ST	-	FALLS CHURCH	VA	22041	5200 NEWTON ST	BLADENSBURG	MD	20710	2.79	-	Yes
12213	DALTON RICHARD L	-	5208 NEWTON ST	APT #102	BLADENSBURG	MD	20710	5208 NEWTON ST	BLADENSBURG	MD	20710	2.79	-	Yes
12215	MASON SHONITA N & JOHN JR ETAL	-	15065 CHERRYWOOD DR	-	LAUREL	MD	20707	5206 NEWTON ST	BLADENSBURG	MD	20710	2.79	-	Yes
12216	PERDOMO EDGAR A	-	5204 NEWTON ST	UNIT 201	BLADENSBURG	MD	20710	5204 NEWTON ST	BLADENSBURG	MD	20710	2.79	-	Yes
12218	BENDER COLIN	-	5208 NEWTON ST	UNIT 101	BLADENSBURG	MD	20710	5208 NEWTON ST	BLADENSBURG	MD	20710	2.79	-	Yes
12219	RC INCOME FUND LLC	-	4000 LEGATO RD	SUITE 1100	FAIRFAX	VA	22033	5200 NEWTON ST	BLADENSBURG	MD	20710	2.79	-	Yes
12220	HERNDON DONALD R & MARY R	-	5204 NEWTON ST	-	BLADENSBURG	MD	20710	5204 NEWTON ST	BLADENSBURG	MD	20710	2.79	-	Yes
12222	WILLIAMS ROBERT & CONSTANCE R	-	5204 NEWTON ST #204	-	BLADENSBURG	MD	20710	5204 NEWTON ST	BLADENSBURG	MD	20710	2.79	-	Yes

ATTACHMENT 1
J ALIGNMENT (WASHINGTON D.C. TO BALTIMORE)

Parcel ID	Owner Name 1	Owner Name 2	Owner Address	Owner Address (continued)	Owner City	Owner State	Owner Zip	Location Address	Location City	Location State	Location Zip	Acres	Short-Term Impacts	Long-Term Impacts
12225	JOHNSON DIANE V	-	5200 NEWTON ST # 201	-	BLADENSBURG	MD	20710	5200 NEWTON ST	BLADENSBURG	MD	20710	2.79	-	Yes
12228	JONES ANTRIUM G ETAL	-	15400 RAVENGLASS LN	-	UPPER MARLBORO	MD	20774	5204 NEWTON ST	BLADENSBURG	MD	20710	2.79	-	Yes
12229	KNIGGE SEAN	-	5208 NEWTON ST	UNIT T2	BLADENSBURG	MD	20710	5208 NEWTON ST	BLADENSBURG	MD	20710	2.79	-	Yes
12230	OLANIYAN OLAJIDE	-	10302 Highboro Way	-	LANHAM	MD	20706	5208 NEWTON ST	BLADENSBURG	MD	20710	2.79	-	Yes
12231	STALLINGS LAURA M	-	5208 NEWTON ST #T 3	-	BLADENSBURG	MD	20710	5208 NEWTON ST	BLADENSBURG	MD	20710	2.79	-	Yes
12232	HIJAZI ASMA	-	3101 HUBBARD RD	-	HYATTSVILLE	MD	20785	5204 NEWTON ST	BLADENSBURG	MD	20710	2.79	-	Yes
12233	MILES DARNCE W & DOLLY E	-	5202 NEWTON ST	APT T4	BLADENSBURG	MD	20710	5202 NEWTON ST	BLADENSBURG	MD	20710	2.79	-	Yes
12234	SHEPHARD ANNIE L	-	618 ALLLISON ST NE	-	WASHINGTON	DC	20017	5204 NEWTON ST	BLADENSBURG	MD	20710	2.79	-	Yes
12236	TYLER DENISE E	-	5208 NEWTON ST #204	-	BLADENSBURG	MD	20710	5208 NEWTON ST	BLADENSBURG	MD	20710	2.79	-	Yes
12237	TAPIA HELIODURO A	-	5204 NEWTON ST #102	-	BLADENSBURG	MD	20710	5204 NEWTON ST	BLADENSBURG	MD	20710	2.79	-	Yes
12238	MCINTOSH JASON A	-	5206 NEWTON ST	UNIT T2	BLADENSBURG	MD	20710	5206 NEWTON ST	BLADENSBURG	MD	20710	2.79	-	Yes
12240	SAREEN ANIL K	-	8511 ASHGROVE PLANTATION CIR	-	VIENNA	VA	22182	5200 NEWTON ST	BLADENSBURG	MD	20710	2.79	-	Yes
12241	CLARK AND ASSOCIATES REAL	-	139 WATERFRONT ST	UNIT 305	OXON HILL	MD	20745	5200 NEWTON ST	BLADENSBURG	MD	20710	2.79	-	Yes
12356	NEWTON GREEN LLC	-	5 POWELL LN	INGERMAN GROUP	COLLINGSWOOD	NJ	08108	5300 NEWTON ST	BLADENSBURG	MD	20710	3.51	-	Yes
12558	QM PORTFOLIO OWNER LLC ETAL	-	1700 REISTERSTOWN RD	STE 215	BALTIMORE MD	MD	21208	5353 QUINCY ST	HYATTSVILLE	MD	20784	2.46	-	Yes
12562	QUINCY VILLAGE APARTMENTS LTD I	-	8383 WILSHIRE BLVD	TRICAP CORP UNIT 214	BEVERLY HILLS	CA	90211	5301 QUINCY ST	BLADENSBURG	MD	20710	1.02	-	Yes
12769	MNCPPC	-	6600 KENILWORTH AVE	-	RIVERDALE	MD	20737	0 QUINCY ST	HYATTSVILLE	MD	20784	1.80	-	Yes
12810	SPK HILLCREST WOODS LLC	-	2110 W COUNTY LINE RD	SCHWEB PARTNERS LLC	JACKSON	NJ	08527	5368 QUINCY ST	HYATTSVILLE	MD	20784	3.23	-	Yes
12828	DELEONIBUS ROBERT J TRS	-	5435 ANNAPOLIS RD	-	BLADENSBURG	MD	20710	5435 ANNAPOLIS RD	BLADENSBURG	MD	20710	0.42	-	Yes
12852	5427 ANNAPOLIS ROAD LLC	-	PO BOX 6777	-	WASHINGTON	DC	20020	5427 ANNAPOLIS RD	BLADENSBURG	MD	20710	0.39	-	Yes
12997	5416 ANNAPOLIS RD LLC	-	3927 BRANCH AVE	-	TEMPLE HILLS	MD	20748	5416 ANNAPOLIS RD	BLADENSBURG	MD	20710	3.64	-	Yes
13035	ALLI NELSON	-	5458 ANNAPOLIS RD	-	BLADENSBURG	MD	20710	5458 ANNAPOLIS RD	BLADENSBURG	MD	20710	0.69	-	Yes
13105	MEDRANO ELI N	-	4106 55TH AVE	-	BLADENSBURG	MD	20710	4106 55TH AVE	BLADENSBURG	MD	20710	0.12	-	Yes
13152	EDWARDS STERLING T & ADDIE D	-	PO BOX 262	TIM EDWARDS	WASHINGTON GROVE	MD	20880	5439 SPRING RD	BLADENSBURG	MD	20710	0.12	-	Yes
13154	SREENIVAS VENKATAIAH	-	6 ROYAL FOREST CT	-	SILVER SPRING	MD	20904	5437 SPRING RD	BLADENSBURG	MD	20710	0.12	-	Yes
13161	CZAPSKI DAVID A	-	5441 SPRING RD	-	BLADENSBURG	MD	20710	5441 SPRING RD	BLADENSBURG	MD	20710	0.13	-	Yes
13166	KAYA NALIYAH K	-	4105 55TH AVE	-	BLADENSBURG	MD	20710	4105 55TH AVE	BLADENSBURG	MD	20710	0.12	-	Yes
13218	GRAY R A FMLY TR & G M GRAY FM TR	-	10107 PHOEBE LN	-	ADELPHI	MD	20783	4107 55TH AVE	BLADENSBURG	MD	20710	0.13	-	Yes
13221	HILAIRE JEFFREY	-	4109 55TH AVE	-	BLADENSBURG	MD	20710	4109 55TH AVE	BLADENSBURG	MD	20710	0.14	-	Yes
13223	WILSON JOANNE G ETAL	-	4108 56TH AVE	-	BLADENSBURG	MD	20710	4108 56TH AVE	BLADENSBURG	MD	20710	0.13	-	Yes
13252	BURLESON JEFFREY H & CATHERINE L	-	4111 55TH AVE	-	BLADENSBURG	MD	20710	4111 55TH AVE	BLADENSBURG	MD	20710	0.12	-	Yes
13304	THOMPSON WILLIAM L III & DARLENE F	-	4113 55TH AVE	-	BLADENSBURG	MD	20710	4113 55TH AVE	BLADENSBURG	MD	20710	0.13	-	Yes
13305	BEST DOUGLAS A & CRYSTAL A	-	4110 56TH AVE	-	BLADENSBURG	MD	20710	4110 56TH AVE	BLADENSBURG	MD	20710	0.16	-	Yes

ATTACHMENT 1
J ALIGNMENT (WASHINGTON D.C. TO BALTIMORE)

Parcel ID	Owner Name 1	Owner Name 2	Owner Address	Owner Address (continued)	Owner City	Owner State	Owner Zip	Location Address	Location City	Location State	Location Zip	Acres	Short-Term Impacts	Long-Term Impacts
13324	ALSTON HARRY L & CHRISTINE E	-	4112 56TH AVE	-	BLADENSBURG	MD	20710	4112 56TH AVE	BLADENSBURG	MD	20710	0.14	-	Yes
13332	CLUTE JAMES G ETAL	-	4114 56TH AVE	-	BLADENSBURG	MD	20710	4114 56TH AVE	BLADENSBURG	MD	20710	0.13	-	Yes
13359	IGLESIAS NANCY	-	4711 NICHOLSON ST	-	RIVERDALE	MD	20737	4116 56TH AVE	BLADENSBURG	MD	20710	0.14	-	Yes
13363	PETROV JEAN A REVOCABLE TRUST	-	4119 56TH AVE	-	BLADENSBURG	MD	20710	4119 56TH AVE	BLADENSBURG	MD	20710	0.11	-	Yes
13377	CERDA JOSE A & DORIS N	-	4121 56TH AVE	-	BLADENSBURG	MD	20710	4121 56TH AVE	BLADENSBURG	MD	20710	0.12	-	Yes
13403	GAMEZ WILLY A	-	5702 EAST WEST HWY	-	RIVERDALE	MD	20737	4201 56TH AVE	BLADENSBURG	MD	20710	0.12	-	Yes
13770	BOARD OF EDUCATION	-	14201 SCHOOL LN	-	UPPER MARLBORO	MD	20772	4200 57TH AVE	BLADENSBURG	MD	20710	18.79	-	Yes
14050	BLADENSBURG COMMONS LLLP	-	218 N CHARLES ST STE 220	SHELTER DEVELOPMENT LLC	BALTIMORE	MD	21201	4200 58TH AVE	BLADENSBURG	MD	20710	7.09	-	Yes
14110	BLADENSBURG COMMONS LLLP	-	218 N CHARLES ST STE 220	SHELTER DEVELOPMENT LLC	BALTIMORE	MD	21201	4200 58TH AVE	BLADENSBURG	MD	20710	7.09	-	Yes
14171	ELIZABETH SETON HIGH SCHOOL INC	-	5715 EMERSON ST	-	BLADENSBURG	MD	20710	0 57TH AVE	BLADENSBURG	MD	20710	3.92	-	Yes
14174	BLADENSBURG LLLP	-	875 HOLLINS ST	SUITE 202	BALTIMORE	MD	21201	4202 58TH AVE	BLADENSBURG	MD	20710	5.13	-	Yes
14233	CAPITAL VIEW LLC	-	1950 GALLOWES RD	SOUTHERN MGMT CORP STE 600	VIENNA	VA	22182	4301 57TH AVE	BLADENSBURG	MD	20710	3.92	-	Yes
14729	ELIZABETH SETON HIGH SCHOOL INC	-	5715 EMERSON ST	-	BLADENSBURG	MD	20710	5715 EMERSON ST	BLADENSBURG	MD	20710	16.20	-	Yes
14753	ELIZABETH SETON HIGH SCHOOL INC	-	5715 EMERSON ST	-	BLADENSBURG	MD	20710	0 57TH AVE	BLADENSBURG	MD	20710	16.20	-	Yes
14796	BOARD OF EDUCATION	-	14524 ELM ST	-	UPPER MARLBORO	MD	20772	4301 58TH AVE	BLADENSBURG	MD	20710	14.48	-	Yes
15289	DANIEL HOUSING CORP INC	-	1360 E 9TH ST STE 300	C/O BELLWETHER MIKE GRUSS	CLEVELAND	OH	44114	5999 EMERSON ST	BLADENSBURG	MD	20710	4.74	-	Yes
15635	HAYNES TIJUANA H	-	4862 66TH AVE	-	HYATTSVILLE	MD	20784	4862 66TH AVE	HYATTSVILLE	MD	20784	0.19	-	Yes
15703	DANEWALIA GURCHARAN S ETAL	-	4864 66TH AVE	-	HYATTSVILLE	MD	20784	4864 66TH AVE	HYATTSVILLE	MD	20784	0.20	-	Yes
15845	VIGIL JOSE E S	-	4847 66TH AVE	-	HYATTSVILLE	MD	20784	4847 66TH AVE	HYATTSVILLE	MD	20784	0.21	-	Yes
15848	CRUZ RUDY O ETAL	-	4866 66TH AVE	-	HYATTSVILLE	MD	20784	4866 66TH AVE	HYATTSVILLE	MD	20784	0.20	-	Yes
15889	ARCE MARVIN S A ETAL	-	4868 66TH AVE	-	HYATTSVILLE	MD	20784	4868 66TH AVE	HYATTSVILLE	MD	20784	0.19	-	Yes
15919	PANIAGUA WILLIAM A ETAL	-	4863 66TH AVE	-	HYATTSVILLE	MD	20784	4863 66TH AVE	HYATTSVILLE	MD	20784	0.17	-	Yes
15933	NATHAN FREDERICK ETAL	-	4865 66TH AVE	-	HYATTSVILLE	MD	20784	4865 66TH AVE	HYATTSVILLE	MD	20784	0.13	-	Yes
15960	RODRIGUEZ GERMAN F C	-	6603 NEWPORT RD	-	NEW CARROLLTON	MD	20784	6603 NEWPORT RD	HYATTSVILLE	MD	20784	0.11	-	Yes
16030	GRANT EARL E & GWENDOLYN A	-	6610 NEWPORT RD	-	HYATTSVILLE	MD	20784	6610 NEWPORT RD	HYATTSVILLE	MD	20784	0.15	-	Yes
16037	MCLEOD PETER	-	6601 NEWPORT RD	-	HYATTSVILLE	MD	20784	6601 NEWPORT RD	HYATTSVILLE	MD	20784	0.32	-	Yes
16097	WILLIAMS STARLING M	-	14626 HAWLEY LN	STARLING RIVERS	UPPER MARLBORO	MD	20774	6608 NEWPORT RD	HYATTSVILLE	MD	20784	0.16	-	Yes
16118	SHABIU MEJREME	-	6613 STOCKTON LN	-	HYATTSVILLE	MD	20784	6613 STOCKTON LN	HYATTSVILLE	MD	20784	0.17	-	Yes
16151	CUSTER MARY	-	6611 STOCKTON LN	-	HYATTSVILLE	MD	20784	6611 STOCKTON LN	HYATTSVILLE	MD	20784	0.13	-	Yes
16200	VENTURA MANUEL D	-	6618 STOCKTON LN	-	HYATTSVILLE	MD	20784	6618 STOCKTON LN	HYATTSVILLE	MD	20784	0.17	-	Yes
16228	WOLDEMARIAN WOLDE & TIRUNESH	-	6616 STOCKTON LN	-	HYATTSVILLE	MD	20784	6616 STOCKTON LN	HYATTSVILLE	MD	20784	0.16	-	Yes
16236	ODUNLAMI EMMANUEL A & OLABISI R	-	6621 STANTON RD	-	HYATTSVILLE	MD	20784	6621 STANTON RD	HYATTSVILLE	MD	20784	0.18	-	Yes
16269	OLIVARES JESUS W C ETAL	-	6619 STANTON RD	-	HYATTSVILLE	MD	20784	6619 STANTON RD	HYATTSVILLE	MD	20784	0.18	-	Yes

ATTACHMENT 1
J ALIGNMENT (WASHINGTON D.C. TO BALTIMORE)

Parcel ID	Owner Name 1	Owner Name 2	Owner Address	Owner Address (continued)	Owner City	Owner State	Owner Zip	Location Address	Location City	Location State	Location Zip	Acres	Short-Term Impacts	Long-Term Impacts
16334	OGUNTAYO HENRY	-	6624 STANTON RD	-	HYATTSVILLE	MD	20784	6624 STANTON RD	HYATTSVILLE	MD	20784	0.16	-	Yes
16339	RIVERA SARA E & ISRAEL A	-	6622 STANTON RD	-	LANDOVER HILLS	MD	20784	6622 STANTON RD	HYATTSVILLE	MD	20784	0.17	-	Yes
16408	GONZALEZ MARCO	-	6707 GREENVALE PKWY	-	RIVERDALE	MD	20737	6707 GREENVALE PKWY	HYATTSVILLE	MD	20784	0.25	-	Yes
16471	HERNANDEZ JOAQUIN E ETAL	-	6705 GREENVALE PKWY	-	RIVERDALE	MD	20737	6705 GREENVALE PKWY	HYATTSVILLE	MD	20784	0.25	-	Yes
16565	DALEY KEDAUSE	-	6600 FURMAN PKWY	-	RIVERDALE	MD	20737	6600 FURMAN PKWY	RIVERDALE	MD	20737	0.17	-	Yes
16611	MEADOWS DENNIS A & PATRICIA A	-	6602 FURMAN PKWY	-	RIVERDALE	MD	20737	6602 FURMAN PKWY	RIVERDALE	MD	20737	0.18	-	Yes
16657	HERNANDEZ EDUARDO LOPEZ	-	6604 FURMAN PKWY	-	RIVERDALE	MD	20737	6604 FURMAN PKWY	RIVERDALE	MD	20737	0.16	-	Yes
16684	JONES ROBERT J & JEWEL L WILSON	-	5300 67TH AVE	-	RIVERDALE	MD	20737	5300 67TH AVE	RIVERDALE	MD	20737	0.11	-	Yes
16720	IBE IKECHUKWU A	-	5302 67TH AVE	-	RIVERDALE	MD	20737	5302 67TH AVE	RIVERDALE	MD	20737	0.11	-	Yes
16762	HOLMES PICOLA Q	-	5301 67TH AVE	-	RIVERDALE	MD	20737	5301 67TH AVE	RIVERDALE	MD	20737	0.10	-	Yes
16773	MOORE PATRICIA A & JOHN E KING JR	-	6700 FURMAN PKWY	-	RIVERDALE	MD	20737	6700 FURMAN PKWY	RIVERDALE	MD	20737	0.12	-	Yes
16813	ENDELMAN JAY	-	7404 OAK LN	-	CHEVY CHASE	MD	20815	6702 FURMAN PKWY	RIVERDALE	MD	20737	0.23	-	Yes
16828	MATTHEWS VALERIE C	-	4029 RANCH RD	-	UPPER MARLBORO	MD	20772	6704 FURMAN PKWY	RIVERDALE	MD	20737	0.23	-	Yes
16842	LOPEZ JORGE A	-	6706 FURMAN PKWY	-	RIVERDALE	MD	20737	6706 FURMAN PKWY	RIVERDALE	MD	20737	0.27	-	Yes
16863	ENDELMAN JAY	-	7404 OAK LN	-	CHEVY CHASE	MD	20815	6708 FURMAN PKWY	RIVERDALE	MD	20737	0.30	-	Yes
16875	ENDELMAN JAY	-	7404 OAK LN	-	CHEVY CHASE	MD	20815	6710 FURMAN PKWY	RIVERDALE	MD	20737	0.29	-	Yes
16890	DOS SANTOS EDSON & ANA	-	6712 FURMAN PKWY	-	RIVERDALE	MD	20737	6712 FURMAN PKWY	RIVERDALE	MD	20737	0.29	-	Yes
16915	CARDOZO GABINO & ESTELA	-	6716 FURMAN PKWY	-	RIVERDALE	MD	20737	6716 FURMAN PKWY	RIVERDALE	MD	20737	0.25	-	Yes
16929	SUGGS SHIRLEY J	-	6800 FURMAN PKWY	-	RIVERDALE	MD	20737	6800 FURMAN PKWY	RIVERDALE	MD	20737	0.25	-	Yes
16955	WILLIAMS STEPHANIE E	-	6714 FURMAN PKWY	-	RIVERDALE	MD	20737	6714 FURMAN PKWY	RIVERDALE	MD	20737	0.51	-	Yes
17012	ANDERSON CHARLES V & MILDRED R	-	6605 FURMAN CT	-	RIVERDALE	MD	20737	6605 FURMAN CT	RIVERDALE	MD	20737	0.16	-	Yes
17021	DIAZ JOSE G	-	6603 FURMAN CT	-	RIVERDALE	MD	20737	6603 FURMAN CT	RIVERDALE	MD	20737	0.15	-	Yes
17088	LOWERY FELTON JR	-	PO BOX 818	-	RIVERDALE	MD	20738	6808 FURMAN PKWY	RIVERDALE	MD	20737	0.22	-	Yes
17089	TAYLOR CHRISTOPHER & FLORA	-	6604 FURMAN CT	-	RIVERDALE	MD	20737	6604 FURMAN CT	RIVERDALE	MD	20737	0.26	-	Yes
17120	FRECKLETON RONALD O ETAL	-	6810 FURMAN PKWY	-	RIVERDALE	MD	20737	6810 FURMAN PKWY	RIVERDALE	MD	20737	0.28	-	Yes
17126	FUENTES MANUEL A S	-	6602 FURMAN CT	-	RIVERDALE	MD	20737	6602 FURMAN CT	RIVERDALE	MD	20737	0.32	-	Yes
17159	MANZANO ARNOLDO	-	6812 FURMAN PKWY	-	RIVERDALE	MD	20737	6812 FURMAN PKWY	RIVERDALE	MD	20737	0.24	-	Yes
17175	ADUN BOSE E	-	6814 FURMAN PKWY	-	RIVERDALE	MD	20737	6814 FURMAN PKWY	RIVERDALE	MD	20737	0.25	-	Yes
17229	TAYLOR ROLLINS JOYCE A	-	6816 FURMAN PKWY	-	RIVERDALE	MD	20737	6816 FURMAN PKWY	RIVERDALE	MD	20737	0.25	-	Yes
17259	HILL EALU R	-	6818 FURMAN PKWY	-	RIVERDALE	MD	20737	6818 FURMAN PKWY	RIVERDALE	MD	20737	0.25	-	Yes
17262	MNCPPC	-	6600 KENILWORTH AVE	CHIEF PK&P DIVPKS & REC- ROOM 303	RIVERDALE	MD	20737	0 INGRAHAM ST	RIVERDALE	MD	20737	4.74	-	Yes
17312	DAO LAN ANH	-	6366 LAKEWOOD DR	-	FALLS CHURCH	VA	22041	6820 FURMAN PKWY	RIVERDALE	MD	20737	0.25	-	Yes
17321	HENDERSON GLORIA J	-	6825 FURMAN PKWY	-	RIVERDALE	MD	20737	6825 FURMAN PKWY	RIVERDALE	MD	20737	0.30	-	Yes

ATTACHMENT 1
J ALIGNMENT (WASHINGTON D.C. TO BALTIMORE)

Parcel ID	Owner Name 1	Owner Name 2	Owner Address	Owner Address (continued)	Owner City	Owner State	Owner Zip	Location Address	Location City	Location State	Location Zip	Acres	Short-Term Impacts	Long-Term Impacts
17359	BRAVO ABELARDO L ETAL	-	6822 FURMAN PKWY	-	RIVERDALE	MD	20737	6822 FURMAN PKWY	RIVERDALE	MD	20737	0.25	-	Yes
17385	BAGLEY TONY F	-	6827 FURMAN PKWY	-	RIVERDALE	MD	20737	6827 FURMAN PKWY	RIVERDALE	MD	20737	0.25	-	Yes
17407	MARTINEZ HUMBERTO M	-	6829 FURMAN PKWY	-	RIVERDALE	MD	20737	6829 FURMAN PKWY	RIVERDALE	MD	20737	0.19	-	Yes
17453	MEJICANOS JUAN & ELIZABETH TORRES	-	6903 VALLERY ST	-	RIVERDALE	MD	20737	6903 VALLERY ST	RIVERDALE	MD	20737	0.19	-	Yes
17473	LONG DAVID F & RHONDA G	-	6901 VALLERY ST	-	RIVERDALE	MD	20737	6901 VALLERY ST	RIVERDALE	MD	20737	0.18	-	Yes
17518	UMANA MILTON A & SONIA M	-	6902 VALLERY ST	-	RIVERDALE	MD	20737	6902 VALLERY ST	RIVERDALE	MD	20737	0.26	-	Yes
17789	BOARD OF EDUCATION	-	14201 SCHOOL LN	-	UPPER MARLBORO	MD	20772	6929 FURMAN PKWY	RIVERDALE	MD	20737	8.81	-	Yes
17800	ROSWIL HOMEOWNERS ASSN INC	-	PO BOX 4579	DEPT 320 MAJERLE MGMT INC	HOUSTON	TX	77210	0 BEACON LIGHT RD	RIVERDALE	MD	20737	0.18	-	Yes
17849	MENEDEZ JOSE ETAL	-	6915 BEACON LIGHT RD	-	RIVERDALE	MD	20737	6915 BEACON LIGHT RD	RIVERDALE	MD	20737	0.14	-	Yes
17968	ROSWIL HOMEOWNERS ASSN INC	-	PO BOX 4579	DEPT 320 MAJERLE MGMT INC	HOUSTON	TX	77210	0 ROSALIE LN	RIVERDALE	MD	20737	2.99	-	Yes
17989	GARCIA GERMAN A L ETAL	-	6918 BEACON LIGHT RD	-	RIVERDALE	MD	20737	6918 BEACON LIGHT RD	RIVERDALE	MD	20737	0.18	-	Yes
17997	NGUYEN DUC HUY ETAL	-	6436 ROSALIE LN	-	RIVERDALE	MD	20737	6436 ROSALIE LN	RIVERDALE	MD	20737	0.14	-	Yes
18027	SESAY MOHAMED L & RUGIATA K	-	6434 ROSALIE LN	-	RIVERDALE	MD	20737	6434 ROSALIE LN	RIVERDALE	MD	20737	0.14	-	Yes
18067	THORNTON ALVIN	-	6432 ROSALIE LN	-	RIVERDALE	MD	20737	6432 ROSALIE LN	RIVERDALE	MD	20737	0.15	-	Yes
18096	FONSECA RIGOBERTO & MARINA KUNJUPPY BABU & SUSAN	-	6430 ROSALIE LN	-	RIVERDALE	MD	20737	6430 ROSALIE LN	RIVERDALE	MD	20737	0.14	-	Yes
18148	MATHEW	-	6428 ROSALIE LN	-	RIVERDALE	MD	20737	6428 ROSALIE LN	RIVERDALE	MD	20737	0.15	-	Yes
18183	ROSWIL HOMEOWNERS ASSN INC	-	PO BOX 4579	DEPT 320 MAJERLE MGMT INC	HOUSTON	TX	77210	0 ROSALIE LN	RIVERDALE	MD	20737	5.71	-	Yes
18399	MURPHY MARY M	-	6908 DARTMOUTH AVE	-	COLLEGE PARK	MD	20740	0 SUNRISE DR	LANHAM	MD	20706	2.96	-	Yes
18509	FOSTER COMMUNITIES OF MD INC	-	1121 MAIDEN CHOICE LN	-	BALTIMORE	MD	21229	0 VETERANS PKWY	RIVERDALE	MD	20737	3.70	-	Yes
18610	RHIE MARYLIN M	-	83 NORTH MOUNTAIN RD	-	WILBRAHAM	MA	01095	7121 RIVERDALE RD	LANHAM	MD	20706	14.82	Yes	Yes
18691	PONCE ALEJO J M	-	7113 RIVERDALE RD	-	LANHAM	MD	20706	7113 RIVERDALE RD	LANHAM	MD	20706	1.74	-	Yes
18693	SEGEARS LEON M & FRENCHY H	-	6913 RIVERDALE RD	-	LANHAM	MD	20706	6913 RIVERDALE RD	LANHAM	MD	20706	11.47	Yes	Yes
18699	PONCE ALEJO J M	-	7113 RIVERDALE RD	-	LANHAM	MD	20706	0 RIVERDALE RD	LANHAM	MD	20706	0.51	-	Yes
18701	MAYHEW WILLIAM S	-	6702 AUBURN AVE	-	RIVERDALE	MD	20737	6923 RIVERDALE RD	LANHAM	MD	20706	11.47	Yes	Yes
18703	INTERNATIONAL CH FOURSQ GOSPEL	-	PO BOX 636	-	SILVER SPRING	MD	20918	6919 RIVERDALE RD	LANHAM	MD	20706	11.47	Yes	Yes
18707	RHIE MARYLIN M	-	83 NORTH MOUNTAIN RD	-	WILBRAHAM	MA	01095	0 RIVERDALE RD	LANHAM	MD	20706	9.63	Yes	Yes
18708	VILLATORO OSCAR O L	-	7017 RIVERDALE RD	-	LANHAM	MD	20706	0 RIVERDALE RD	LANHAM	MD	20706	9.63	Yes	Yes
18709	PONCE ALEJO J M	-	7113 RIVERDALE RD	-	LANHAM	MD	20706	0 RIVERDALE RD	LANHAM	MD	20706	9.63	Yes	Yes
18711	GRIFFIN CARRIE	-	7013 RIVERDALE RD	-	LANHAM	MD	20706	7013 RIVERDALE RD	LANHAM	MD	20706	9.63	Yes	Yes
18712	GRIFFIN CARRIE	-	7013 RIVERDALE RD	-	LANHAM	MD	20706	7013 RIVERDALE RD	LANHAM	MD	20706	9.63	Yes	Yes
18714	INTERNATIONAL CH OF FRSQ GSPL	-	PO BOX 636	-	SILVER SPRING	MD	20918	0 RIVERDALE RD	LANHAM	MD	20706	8.03	Yes	Yes
18716	RHIE MARILYN M	-	83 NORTH MOUNTAIN RD	P O BOX 254	WILBRAHAM	MA	01095	0 RIVERDALE RD	LANHAM	MD	20706	9.63	Yes	Yes
18717	SAHAKYAN OHANNES & VERJIN	-	4001 GULFSHORE BLVD	#505	NAPLES	FL	34103	0 RIVERDALE RD	LANHAM	MD	20706	9.63	Yes	Yes

ATTACHMENT 1
J ALIGNMENT (WASHINGTON D.C. TO BALTIMORE)

Parcel ID	Owner Name 1	Owner Name 2	Owner Address	Owner Address (continued)	Owner City	Owner State	Owner Zip	Location Address	Location City	Location State	Location Zip	Acres	Short-Term Impacts	Long-Term Impacts
18719	MARTINEZ JUAN C	-	7021 RIVERDALE RD	-	LANHAM	MD	20706	0 RIVERDALE RD	LANHAM	MD	20706	9.63	Yes	Yes
18720	MARTINEZ JUAN C	-	7021 RIVERDALE RD	-	LANHAM	MD	20706	7021 RIVERDALE RD	LANHAM	MD	20706	9.63	Yes	Yes
18722	BAUMANN KATHLEEN	-	408 E ALDER ST	APT 4	OAKLAND	MD	21550	0 RIVERDALE RD	LANHAM	MD	20706	9.63	Yes	Yes
18723	INTERNATIONAL CH OF FR SQ GSPL	-	PO BOX 636	-	SILVER SPRING	MD	20918	0 RIVERDALE RD	RIVERDALE	MD	20737	8.03	Yes	Yes
18724	PRATHER DARIUS E & RUTH A WILLIAMS	-	6933 RIVERDALE RD	-	LANHAM	MD	20706	6933 RIVERDALE RD	LANHAM	MD	20706	9.63	Yes	Yes
18725	INTERNATIONAL CH OF FR SQ GSPL	-	PO BOX 636	-	SILVER SPRING	MD	20918	0 RIVERDALE RD	RIVERDALE	MD	20737	8.03	Yes	Yes
18727	INTERNATIONAL CH FOURSQ GOSPEL	-	PO BOX 636	-	SILVER SPRING	MD	20918	6919 RIVERDALE RD	LANHAM	MD	20706	8.03	Yes	Yes
18728	GRIFFIN CARRIE	-	7013 RIVERDALE RD	-	LANHAM	MD	20706	0 RIVERDALE RD	LANHAM	MD	20706	9.63	Yes	Yes
18729	AKANDE EMILY	-	6907 RIVERDALE RD	-	LANHAM	MD	20706	6907 RIVERDALE RD	LANHAM	MD	20706	8.03	Yes	Yes
18730	GRIFFIN CARRIE	-	7013 RIVERDALE RD	-	LANHAM	MD	20706	0 RIVERDALE RD	LANHAM	MD	20706	9.63	Yes	Yes
18732	INTERNATIONAL CH OF FR SQ GSPL	-	PO BOX 636	-	SILVER SPRING	MD	20918	0 RIVERDALE RD	RIVERDALE	MD	20737	8.03	Yes	Yes
18733	VILLATORO OSCAR O L	-	7017 RIVERDALE RD	-	LANHAM	MD	20706	7017 RIVERDALE RD	LANHAM	MD	20706	9.63	Yes	Yes
18753	NP KS LLC	-	5258 KNIGHT ARCH CT	-	FAIRFAX	VA	22030	6901 RIVERDALE RD	RIVERDALE	MD	20737	5.11	Yes	Yes
18757	INTERNATIONAL CH OF FR SQ GSPL	-	PO BOX 636	-	SILVER SPRING	MD	20918	0 RIVERDALE RD	LANHAM	MD	20706	5.11	Yes	Yes
18761	INTERNATIONAL CH OF FR SQ GSPL	-	PO BOX 636	-	SILVER SPRING	MD	20918	0 RIVERDALE RD	RIVERDALE	MD	20737	5.11	Yes	Yes
18762	INTERNATIONAL CH OF FR SQ GSPL	-	PO BOX 636	-	SILVER SPRING	MD	20918	0 RIVERDALE RD	RIVERDALE	MD	20737	5.11	Yes	Yes
18764	INTERNATIONAL CH OF FR SQ GSPL	-	PO BOX 636	-	SILVER SPRING	MD	20918	0 RIVERDALE RD	RIVERDALE	MD	20737	5.11	Yes	Yes
18788	GOMEZ DORA E	-	7111 RIVERDALE RD	-	LANHAM	MD	20706	7111 RIVERDALE RD	LANHAM	MD	20706	3.72	-	Yes
18846	SCHMIDT RONALD G TRUSTEE	-	7110 RIVERDALE RD	-	LANHAM	MD	20706	7110 RIVERDALE RD	LANHAM	MD	20706	0.51	-	Yes
18889	CUFF WARREN	-	6204 MARTINS LN	-	LANHAM	MD	20706	7117 KEMPTON RD	LANHAM	MD	20706	0.50	-	Yes
18937	KUM OLIVER T ETAL	-	7112 KEMPTON RD	-	LANHAM	MD	20706	7112 KEMPTON RD	LANHAM	MD	20706	0.37	-	Yes
18942	MARTINEZ ULISES	-	6302 MARTINS LN	-	LANHAM	MD	20706	6302 MARTINS LN	LANHAM	MD	20706	0.35	-	Yes
18958	WENJA MARTIN A & FLORENCE F	-	6304 MARTINS LN	-	LANHAM	MD	20706	6304 MARTINS LN	LANHAM	MD	20706	0.34	-	Yes
18978	HARPER RANDALL C & DIANE E	-	7119 LORY LN	-	LANHAM	MD	20706	7119 LORY LN	LANHAM	MD	20706	0.35	-	Yes
18979	MARTINEZ GUMESINDO & LESLIE PINEDA	-	7121 LORY LN	-	LANHAM	MD	20706	7121 LORY LN	LANHAM	MD	20706	0.36	-	Yes
18985	UDO MARCUS & INI UDOSAN	-	7123 LORY LN	-	LANHAM	MD	20706	7123 LORY LN	LANHAM	MD	20706	0.27	-	Yes
18997	DAVIDS VINCENT R ETAL	-	7125 LORY LN	-	LANHAM	MD	20706	7125 LORY LN	LANHAM	MD	20706	0.27	-	Yes
19014	LEE YOON H	-	7127 LORY LN	-	LANHAM	MD	20706	7127 LORY LN	LANHAM	MD	20706	0.35	-	Yes
19026	RAOFU BILIAMINU & AGNES	-	7129 LORY LN	-	LANHAM	MD	20706	7129 LORY LN	LANHAM	MD	20706	0.34	-	Yes
19056	SATTERWHITE DEVALL W ETAL	-	7131 LORY LN	-	LANHAM	MD	20706	7131 LORY LN	LANHAM	MD	20706	0.27	-	Yes
19101	PASCHAL MICHAEL N & LAURA	-	7204 LOIS LN	-	LANHAM	MD	20706	7204 LOIS LN	LANHAM	MD	20706	0.29	-	Yes
19126	PASCHAL MICHAEL N & LAURA	-	7204 LOIS LN	-	LANHAM	MD	20706	7204 LOIS LN	LANHAM	MD	20706	0.18	-	Yes
19152	SMITH JEROME E	-	7407 LONGBRANCH DR	-	NEW CARROLLTON	MD	20784	7407 LONGBRANCH DR	HYATTSVILLE	MD	20784	0.25	-	Yes

ATTACHMENT 1
J ALIGNMENT (WASHINGTON D.C. TO BALTIMORE)

Parcel ID	Owner Name 1	Owner Name 2	Owner Address	Owner Address (continued)	Owner City	Owner State	Owner Zip	Location Address	Location City	Location State	Location Zip	Acres	Short-Term Impacts	Long-Term Impacts
19176	CARTER GEORGE ETAL	-	7405 LONGBRANCH DR	-	HYATTSVILLE	MD	20784	7405 LONGBRANCH DR	HYATTSVILLE	MD	20784	0.22	-	Yes
19213	ALFARO JOHANY M ARGUETA	-	7406 LONGBRANCH DR	-	HYATTSVILLE	MD	20784	7406 LONGBRANCH DR	HYATTSVILLE	MD	20784	0.17	-	Yes
19223	INDUSTRIOUS GLANVILLE V ETAL	-	7401 FARMCREST DR	-	LANDOVER HILLS	MD	20784	7401 FARMCREST DR	HYATTSVILLE	MD	20784	0.21	-	Yes
19241	MENDEZ GUSTAVO J ETAL	-	7405 FARMCREST DR	-	HYATTSVILLE	MD	20784	7405 FARMCREST DR	HYATTSVILLE	MD	20784	0.17	-	Yes
19276	GYLES LUIS A & BELINDA A	-	7408 FARMCREST DR	-	NEW CARROLLTON	MD	20784	7408 FARMCREST DR	HYATTSVILLE	MD	20784	0.19	-	Yes
19298	WASHINGTON JESSE F & SHARON L M	-	7406 FARMCREST DR	-	NEW CARROLLTON	MD	20784	7406 FARMCREST DR	HYATTSVILLE	MD	20784	0.15	-	Yes
19299	BENITEZ LEA M ETAL	-	7404 FARMCREST DR	-	HYATTSVILLE	MD	20784	7404 FARMCREST DR	HYATTSVILLE	MD	20784	0.23	-	Yes
19325	RANNIE VICTORIA M	-	8121 GAVIN ST	-	NEW CARROLLTON	MD	20784	8121 GAVIN ST	HYATTSVILLE	MD	20784	0.16	-	Yes
19332	RIETZLER MICHAEL A & SUSAN R TORIL	-	8123 GAVIN ST	-	NEW CARROLLTON	MD	20784	8123 GAVIN ST	HYATTSVILLE	MD	20784	0.16	-	Yes
19339	NAZAIRE MARIE	-	8119 GAVIN ST	-	NEW CARROLLTON	MD	20784	8119 GAVIN ST	HYATTSVILLE	MD	20784	0.16	-	Yes
19398	CWX GROUP LLC	-	12004 HOLLY LEAF CT	-	GREAT FALLS	VA	22066	8124 GAVIN ST	HYATTSVILLE	MD	20784	0.17	-	Yes
19399	YU KAI	-	908 HOLLY BLOSSOM CT	-	GREAT FALLS	VA	22066	8126 GAVIN ST	HYATTSVILLE	MD	20784	0.17	-	Yes
19404	FREEMAN LARRY T & DEBORAH	-	8122 GAVIN ST	-	NEW CARROLLTON	MD	20784	8122 GAVIN ST	HYATTSVILLE	MD	20784	0.19	-	Yes
19432	GRAGASIN JOANNE P & RANDY G GIRAY	-	5704 HARLAND ST	-	NEW CARROLLTON	MD	20784	5704 HARLAND ST	HYATTSVILLE	MD	20784	0.16	-	Yes
19445	SMITH STANLEY L & PHYLLIS D	-	5706 HARLAND ST	-	NEW CARROLLTON	MD	20784	5706 HARLAND ST	HYATTSVILLE	MD	20784	0.20	-	Yes
19500	WOOD NATHANIEL E JR & ANN THOMAS	-	5703 HARLAND ST	-	NEW CARROLLTON	MD	20784	5703 HARLAND ST	HYATTSVILLE	MD	20784	0.17	-	Yes
19514	SAM SOKLY S	-	5705 HARLAND ST	-	HYATTSVILLE	MD	20784	5705 HARLAND ST	HYATTSVILLE	MD	20784	0.17	-	Yes
19536	VIVARRAMIREZ MARIA D	-	6402 INLET DR	-	HYATTSVILLE	MD	20784	6402 INLET ST	HYATTSVILLE	MD	20784	0.17	-	Yes
19580	BROWN JEFFREY A & RISA B LAPIDOW	-	PO BOX 385	-	RIVERDALE	MD	20738	6404 INLET ST	HYATTSVILLE	MD	20784	0.18	-	Yes
19613	IWUGO FIDELIS O	-	6403 INLET ST	-	NEW CARROLLTON	MD	20784	6403 INLET ST	HYATTSVILLE	MD	20784	0.17	-	Yes
19625	SHERIFF AMINATTA	-	6405 INLET ST	-	HYATTSVILLE	MD	20784	6405 INLET ST	HYATTSVILLE	MD	20784	0.19	-	Yes
19644	PETERS TANAYA L ETAL	-	6406 JODIE ST	-	NEW CARROLLTON	MD	20784	6406 JODIE ST	HYATTSVILLE	MD	20784	0.16	-	Yes
19661	GONZALEZ TERESITA	-	6408 JODIE ST	-	LANDOVER HILLS	MD	20784	6408 JODIE ST	HYATTSVILLE	MD	20784	0.16	-	Yes
19744	YSLAS JOAN R ETAL	-	8204 QUENTIN ST	-	NEW CARROLLTON	MD	20784	8204 QUENTIN ST	HYATTSVILLE	MD	20784	0.18	-	Yes
19751	RISHTON ETHNEY C	-	6411 JODIE ST	-	NEW CARROLLTON	MD	20784	6411 JODIE ST	HYATTSVILLE	MD	20784	0.19	-	Yes
19767	MARTINEZ CLAUDIA P ETAL	-	6413 JODIE ST	-	NEW CARROLLTON	MD	20784	6413 JODIE ST	HYATTSVILLE	MD	20784	0.20	-	Yes
19790	ORTIZ CIRO M ETAL	-	8206 QUENTIN ST	-	NEW CARROLLTON	MD	20784	8206 QUENTIN ST	HYATTSVILLE	MD	20784	0.19	-	Yes
19829	BOWEN IRMA M	-	6402 KASLO ST	-	HYATTSVILLE	MD	20784	6402 KASLO ST	HYATTSVILLE	MD	20784	0.24	-	Yes
19839	VIVAR VIRGILIO R P ETAL	-	8208 QUENTIN ST	-	NEW CARROLLTON	MD	20784	8208 QUENTIN ST	HYATTSVILLE	MD	20784	0.20	-	Yes
19925	PINEDA PAULO ARIEL ETAL	-	8210 QUENTIN ST	-	NEW CARROLLTON	MD	20784	8210 QUENTIN ST	HYATTSVILLE	MD	20784	0.23	-	Yes
19963	MARTINEZ JUAN C	-	8212 QUENTIN ST	-	NEW CARROLLTON	MD	20784	8212 QUENTIN ST	HYATTSVILLE	MD	20784	0.24	-	Yes
20015	FRANCO JESUS A ETAL	-	8216 QUENTIN ST	-	HYATTSVILLE	MD	20784	8216 QUENTIN ST	HYATTSVILLE	MD	20784	0.21	-	Yes
20047	KING EDWARD J & V LOIS	-	6500 LAMONT PL	-	NEW CARROLLTON	MD	20784	6500 LAMONT PL	HYATTSVILLE	MD	20784	0.32	-	Yes

ATTACHMENT 1
J ALIGNMENT (WASHINGTON D.C. TO BALTIMORE)

Parcel ID	Owner Name 1	Owner Name 2	Owner Address	Owner Address (continued)	Owner City	Owner State	Owner Zip	Location Address	Location City	Location State	Location Zip	Acres	Short-Term Impacts	Long-Term Impacts
20062	CHAVEZ OSCAR A & ANA CASTELLO	-	6501 LAMONT PL	-	LANDOVER HILLS	MD	20784	6501 LAMONT PL	HYATTSVILLE	MD	20784	0.21	-	Yes
20098	AMAYA ELIZABETH & KAREN REDMAN	-	6503 LAMONT PL	-	HYATTSVILLE	MD	20784	6503 LAMONT PL	HYATTSVILLE	MD	20784	0.19	-	Yes
20132	WANG LI	-	2923 MEADOW LN	-	FALLS CHURCH	VA	22042	6502 LAMONT DR	HYATTSVILLE	MD	20784	0.22	-	Yes
20138	LUNA CHRISTOPHER C ETAL	-	6505 LAMONT PL	-	HYATTSVILLE	MD	20784	6505 LAMONT PL	HYATTSVILLE	MD	20784	0.19	-	Yes
20148	BENITEZ INMER	-	7620 SEARS TER	-	LANHAM	MD	20706	6504 LAMONT DR	HYATTSVILLE	MD	20784	0.24	-	Yes
20158	YOUNG WHITNEY	-	6507 LAMONT PL	-	HYATTSVILLE	MD	20784	6507 LAMONT PL	HYATTSVILLE	MD	20784	0.19	-	Yes
20181	PERRY JEROME A	-	6506 LAMONT DR	-	HYATTSVILLE	MD	20784	6506 LAMONT DR	HYATTSVILLE	MD	20784	0.21	-	Yes
20198	MCALLISTER LLEWELLYN D	-	6508 LAMONT DR	-	NEW CARROLLTON	MD	20784	6508 LAMONT DR	HYATTSVILLE	MD	20784	0.22	-	Yes
20226	HAZEL NICOLE	-	6511 LAMONT DR	-	NEW CARROLLTON	MD	20784	6511 LAMONT DR	HYATTSVILLE	MD	20784	0.21	-	Yes
20233	MORGAN DANILE	-	6510 LAMONT DR	-	HYATTSVILLE	MD	20784	6510 LAMONT DR	HYATTSVILLE	MD	20784	0.22	-	Yes
20267	GUTIERREZ JOSE & FRANCISCA TURCIO	-	6513 LAMONT DR	-	NEW CARROLLTON	MD	20784	6513 LAMONT DR	HYATTSVILLE	MD	20784	0.20	-	Yes
20272	GIOVE JACK B & BILLIE J	-	6515 LAMONT DR	-	NEW CARROLLTON	MD	20784	6515 LAMONT DR	HYATTSVILLE	MD	20784	0.23	-	Yes
20310	SAHADEO STEPHANIE A ETAL	-	6517 LAMONT DR	-	NEW CARROLLTON	MD	20784	6517 LAMONT DR	HYATTSVILLE	MD	20784	0.22	-	Yes
20344	FENWICK LAURA C	-	6512 FAIRBANKS ST	-	NEW CARROLLTON	MD	20784	6512 FAIRBANKS ST	HYATTSVILLE	MD	20784	0.20	-	Yes
20354	DENBOBA NEGUSSE & DIANA STEADMAN FRANK M JR & MILDRED B	-	6510 FAIRBANKS ST	-	NEW CARROLLTON	MD	20784	6510 FAIRBANKS ST	HYATTSVILLE	MD	20784	0.16	-	Yes
20373	MANZANARES NELSON A & ESPERANZA M	-	6508 FAIRBANKS ST	-	NEW CARROLLTON	MD	20784	6508 FAIRBANKS ST	HYATTSVILLE	MD	20784	0.15	-	Yes
20392	LYONS WILLIE & BEATRICE V	-	6506 FAIRBANKS ST	-	NEW CARROLLTON	MD	20784	6506 FAIRBANKS ST	HYATTSVILLE	MD	20784	0.16	-	Yes
20411	PUMPHREY CHARLES A SR	-	6504 FAIRBANKS ST	-	NEW CARROLLTON	MD	20784	6504 FAIRBANKS ST	HYATTSVILLE	MD	20784	0.17	-	Yes
20482	OLADOKUN ADENIKE	-	6501 FAIRBANKS ST	-	HYATTSVILLE	MD	20784	6501 FAIRBANKS ST	HYATTSVILLE	MD	20784	0.27	-	Yes
20494	RICHARDSON BARBARA ETAL	-	6503 FAIRBANKS ST	-	NEW CARROLLTON	MD	20784	6503 FAIRBANKS ST	HYATTSVILLE	MD	20784	0.21	-	Yes
20495	VINCENT HYACINTH	-	6505 FAIRBANKS ST	-	NEW CARROLLTON	MD	20784	6505 FAIRBANKS ST	HYATTSVILLE	MD	20784	0.19	-	Yes
20524	TREJO JAIME I P & ELSY G VILLATORO	-	8402 MALISSA ST	-	HYATTSVILLE	MD	20784	8402 MALISSA ST	HYATTSVILLE	MD	20784	0.23	-	Yes
20551	WHITE-YAKOUB RHONDA	-	8404 MALISSA ST	-	HYATTSVILLE	MD	20784	8404 MALISSA ST	HYATTSVILLE	MD	20784	0.20	-	Yes
20576	AYANBIOLA FELICIA O	-	8319 DONOGHUE DR	-	NEW CARROLLTON	MD	20784	8319 DONOGHUE DR	HYATTSVILLE	MD	20784	0.19	-	Yes
20578	WATTS JEANNE M & ANITA L MELICHAR	-	8321 DONOGHUE DR	-	NEW CARROLLTON	MD	20784	8321 DONOGHUE DR	HYATTSVILLE	MD	20784	0.22	-	Yes
20610	CALHOUN CAROLINE	-	8323 DONOGHUE DR	-	NEW CARROLLTON	MD	20784	8323 DONOGHUE DR	HYATTSVILLE	MD	20784	0.21	-	Yes
20638	DAVIS LACY & BARBARA J	-	8325 DONOGHUE DR	-	NEW CARROLLTON	MD	20784	8325 DONOGHUE DR	HYATTSVILLE	MD	20784	0.20	-	Yes
20654	HUNT SAMUEL K	-	8327 DONOGHUE DR	-	NEW CARROLLTON	MD	20784	8327 DONOGHUE DR	HYATTSVILLE	MD	20784	0.19	-	Yes
20678	JENSEN WILLIAM J	-	8329 DONOGHUE DR	-	NEW CARROLLTON	MD	20784	8329 DONOGHUE DR	HYATTSVILLE	MD	20784	0.19	-	Yes
20697	CARROLLTON CITY OF	-	8331 DONOGHUE DR	-	NEW CARROLLTON	MD	20784	8331 DONOGHUE DR	HYATTSVILLE	MD	20784	0.18	-	Yes
20770	OLIVER LOUIS JR & CASSIE MORALES ARTURO & PASCUAL ETAL	-	6016 PRINCESS GARDEN PKWY	-	NEW CARROLLTON	MD	20784	0 GOOD LUCK RD	LANHAM	MD	20706	5.91	-	Yes
20771		-	8330 DONOGHUE DR	-	NEW CARROLLTON	MD	20784	8330 DONOGHUE DR	HYATTSVILLE	MD	20784	0.20	-	Yes
20796		-	8303 CATHEDRAL AVE	-	NEW CARROLLTON	MD	20784	8303 CATHEDRAL AVE	HYATTSVILLE	MD	20784	0.22	-	Yes

ATTACHMENT 1
J ALIGNMENT (WASHINGTON D.C. TO BALTIMORE)

Parcel ID	Owner Name 1	Owner Name 2	Owner Address	Owner Address (continued)	Owner City	Owner State	Owner Zip	Location Address	Location City	Location State	Location Zip	Acres	Short-Term Impacts	Long-Term Impacts
20802	CHACKO CHACKO & ACHAMA	-	8302 CATHEDRAL AVE	-	NEW CARROLLTON	MD	20784	8302 CATHEDRAL AVE	HYATTSVILLE	MD	20784	0.16	-	Yes
20837	DANIEL JOHN & JENNY A JOHN	-	6420 TIFFANY CT	-	LANHAM	MD	20706	8300 CATHEDRAL AVE	HYATTSVILLE	MD	20784	0.21	-	Yes
20927	TAPIA CASTULO & ALBINA	-	9212 6TH ST	-	LANHAM	MD	20706	7402 GOOD LUCK RD	LANHAM	MD	20706	0.16	-	Yes
20943	STEWART WILLIAM & MARJORIE M	-	7404 GOOD LUCK RD	-	LANHAM	MD	20706	7404 GOOD LUCK RD	LANHAM	MD	20706	0.15	-	Yes
21018	O NEILL LIVING TRS	-	7410 GOOD LUCK RD	-	LANHAM	MD	20706	7410 GOOD LUCK RD	LANHAM	MD	20706	0.99	-	Yes
21140	NEW CARROLLTON CITY OF	-	6016 PRINCESS GARDEN PKWY	-	NEW CARROLLTON	MD	20784	7500 GOOD LUCK RD	LANHAM	MD	20706	9.50	-	Yes
21147	NEW CARROLLTON CITY OF	-	6016 PRINCESS GARDEN PKWY	-	NEW CARROLLTON	MD	20784	7500 GOOD LUCK RD	LANHAM	MD	20706	9.50	-	Yes
21233	NEW CARROLLTON BIBLE CHURCH INC	-	7600 GOOD LUCK RD	-	LANHAM	MD	20706	7600 GOOD LUCK RD	LANHAM	MD	20706	6.34	-	Yes
21442	HOLMES CHRISTOPHER D & MICHAEL V	-	6500 LAKE PARK DR	UNIT 2F	GREENBELT	MD	20770	6500 LAKE PARK DR	GREENBELT	MD	20770	1.52	-	Yes
21443	GREENBELT LAKE VILL CONDO ASSN	-	6300 WOODSIDE CT	CVI	COLUMBIA	MD	21046	6500 LAKE PARK DR	GREENBELT	MD	20770	1.52	-	Yes
21446	GREENFIELD JUANITA M	-	PO BOX 839	-	GREENBELT	MD	20768	6502 LAKE PARK DR	GREENBELT	MD	20770	1.52	-	Yes
21447	WATSON M YVETTE	-	6502 LAKE PARK DR	UNIT 303	GREENBELT	MD	20770	6502 LAKE PARK DR	GREENBELT	MD	20770	1.52	-	Yes
21448	AMAYA ANA	-	6500 LAKE PARK DR	UNIT 104	GREENBELT	MD	20770	6500 LAKE PARK DR	GREENBELT	MD	20770	1.52	-	Yes
21449	ROBINSON SEAN	-	6502 LAKE PARK DR	C O UNIT 103	GREENBELT	MD	20770	6502 LAKE PARK DR	GREENBELT	MD	20770	1.52	-	Yes
21452	STITH JOSEPH L	-	6500 LAKE PARK DR	UNIT 2E APT 202	GREENBELT	MD	20770	6500 LAKE PARK DR	GREENBELT	MD	20770	1.52	-	Yes
21453	RANSFORD JO ANN	-	6502 LAKE PARK DR	UNIT 104	GREENBELT	MD	20770	6502 LAKE PARK DR	GREENBELT	MD	20770	1.52	-	Yes
21454	WALLACE CALVIN R	-	6500 LAKE PARK DR	UNIT 103	GREENBELT	MD	20770	6500 LAKE PARK DR	GREENBELT	MD	20770	1.52	-	Yes
21455	MAJOR DAVID	-	1020 E MORRIS ST	-	INDIANAPOLIS	IN	46203	6500 LAKE PARK DR	GREENBELT	MD	20770	1.52	-	Yes
21458	BECKWITH TAMARA O	-	6502 LAKE PARK DR	UNIT 3B	GREENBELT	MD	20770	6502 LAKE PARK DR	GREENBELT	MD	20770	1.52	-	Yes
21459	PRESTON DEBORAH G	-	6500 LAKE PARK DR	UNIT 3C	GREENBELT	MD	20770	6500 LAKE PARK DR	GREENBELT	MD	20770	1.52	-	Yes
21460	BALDWIN DARLENE S	-	6502 LAKE PARK DR	UNIT 201	GREENBELT	MD	20770	6502 LAKE PARK DR	GREENBELT	MD	20770	1.52	-	Yes
21461	ABNEY PAULA J	-	6500 LAKE PARK DR	UNIT 3 B 302	GREENBELT	MD	20770	6500 LAKE PARK DR	GREENBELT	MD	20770	1.52	-	Yes
21463	HSU GUAN HSONG ETAL	-	5817 ROLLING DR	-	DERWOOD	MD	20855	6500 LAKE PARK DR	GREENBELT	MD	20770	1.52	-	Yes
21464	MILES RONALD E	-	6500 LAKE PARK DR	UNIT 1H	GREENBELT	MD	20770	6500 LAKE PARK DR	GREENBELT	MD	20770	1.52	-	Yes
21465	WARE KARIMAH	-	6500 LAKE PARK DR	UNIT 1I	GREENBELT	MD	20770	6500 LAKE PARK DR	GREENBELT	MD	20770	1.52	-	Yes
21466	GREENBELT LAKE VILL CONDO ASSN	-	6300 WOODSIDE CT	CVI	COLUMBIA	MD	21046	6500 LAKE PARK DR	GREENBELT	MD	20770	1.52	-	Yes
21470	ARMSTRONG SHAWN L	-	6502 LAKE PARK DR	APT 202 UNIT 2F	GREENBELT	MD	20770	6502 LAKE PARK DR	GREENBELT	MD	20770	1.52	-	Yes
21471	GREENBELT LAKE VILL CONDO ASSN	-	6300 WOODSIDE CT	CVI	COLUMBIA	MD	21046	6500 LAKE PARK DR	GREENBELT	MD	20770	1.52	-	Yes
21472	COLBERT KERRY ALEXANDRIA	-	6502 LAKE PARK DR	UNIT 102	GREENBELT	MD	20770	6502 LAKE PARK DR	GREENBELT	MD	20770	1.52	-	Yes
21473	GREENBELT LAKE VILL CONDO ASSN	-	6300 WOODSIDE CT	CVI	COLUMBIA	MD	21046	6500 LAKE PARK DR	SUITLAND	MD	20746	1.52	-	Yes
21474	WALKER ZEAMMA S	-	6502 LAKE PARK DR	UNIT 101	GREENBELT	MD	20770	6502 LAKE PARK DR	GREENBELT	MD	20770	1.52	-	Yes
21475	GREENBELT LAKE VILL CONDO ASSN	-	6300 WOODSIDE CT	CVI	COLUMBIA	MD	21046	6500 LAKE PARK DR	GREENBELT	MD	20770	1.52	-	Yes
21476	EGGLESTON ANITA V	-	6500 LAKE PARK DR	UNIT 204	GREENBELT	MD	20770	6500 LAKE PARK DR	GREENBELT	MD	20770	1.52	-	Yes

ATTACHMENT 1
J ALIGNMENT (WASHINGTON D.C. TO BALTIMORE)

Parcel ID	Owner Name 1	Owner Name 2	Owner Address	Owner Address (continued)	Owner City	Owner State	Owner Zip	Location Address	Location City	Location State	Location Zip	Acres	Short-Term Impacts	Long-Term Impacts
21477	GREENBELT LAKE VILL CONDO ASSN	-	6300 WOODSIDE CT	CVI	COLUMBIA	MD	21046	6500 LAKE PARK DR	GREENBELT	MD	20770	1.52	-	Yes
21478	BOVELL DESIREE A	-	6502 LAKE PARK DR	UNIT 2E	GREENBELT	MD	20770	6502 LAKE PARK DR	GREENBELT	MD	20770	1.52	-	Yes
21479	MARTIN TAMIKA R	-	6502 LAKE PARK DR	UNIT 3C	GREENBELT	MD	20770	6502 LAKE PARK DR	GREENBELT	MD	20770	1.52	-	Yes
21481	GREENBELT LAKE VILL CONDO ASSN	-	6300 WOODSIDE CT	CVI	COLUMBIA	MD	21046	6500 LAKE PARK DR	GREENBELT	MD	20770	1.52	-	Yes
21588	REID LEE ANN B	-	12312 QUARTERBACK CT	-	BOWIE	MD	20720	6520 LAKE PARK DR	GREENBELT	MD	20770	4.31	-	Yes
21589	MONTAGUELEE DANISHA	-	6522 LAKE PARK DR	UNIT T2	GREENBELT	MD	20770	6522 LAKE PARK DR	GREENBELT	MD	20770	4.31	-	Yes
21590	BLACKWELL-COLMORE JANICE A	-	6522 LAKE PARK DR	UNIT 103 L	GREENBELT	MD	20770	6522 LAKE PARK DR	GREENBELT	MD	20770	4.31	-	Yes
21591	DIABY KANNY	-	6520 LAKE PARK DR	UNIT 2013	GREENBELT	MD	20770	6520 LAKE PARK DR	GREENBELT	MD	20770	4.31	-	Yes
21592	GUMBS HAZEL S	-	2836 N FRANCISCO AVE	APT 3A	CHICAGO	IL	60618	6522 LAKE PARK DR	GREENBELT	MD	20770	4.31	-	Yes
21593	JOHNSON TOYA M	-	6520 LAKE PARK DR	UNIT 105 N	GREENBELT	MD	20770	6520 LAKE PARK DR	GREENBELT	MD	20770	4.31	-	Yes
21594	SINGH SHAMSHER ETAL	-	6522 LAKE PARK DR	UNIT 203 2G	GREENBELT	MD	20770	6522 LAKE PARK DR	GREENBELT	MD	20770	4.31	-	Yes
21595	SCHORR MARCUS	-	7917 HAMMOND PKWY	-	LAUREL	MD	20723	6520 LAKE PARK DR	GREENBELT	MD	20770	4.31	-	Yes
21596	AMPOFO WILLIAM A	-	12138 CENTRAL AVE	UNIT 213	BOWIE	MD	20721	6520 LAKE PARK DR	GREENBELT	MD	20770	4.31	-	Yes
21597	JOHNSON ALAN B	-	6522 LAKE PARK DR	UNIT 201 I	GREENBELT	MD	20770	6522 LAKE PARK DR	GREENBELT	MD	20770	4.31	-	Yes
21598	MILLER ALMA C & WESLEY R	-	6522 LAKE PARK DR	UNIT 1K	GREENBELT	MD	20770	6522 LAKE PARK DR	GREENBELT	MD	20770	4.31	-	Yes
21599	PADI JOSEPH ETAL	-	6520 LAKE PARK DR	UNIT B0	GREENBELT	MD	20770	6520 LAKE PARK DR	GREENBELT	MD	20770	4.31	-	Yes
21600	GAMBOA ALLAN	-	6522 LAKE PARK DR	UNIT 204 F	GREENBELT	MD	20770	6522 LAKE PARK DR	GREENBELT	MD	20770	4.31	-	Yes
21602	LEFFSON TERESA N G	-	6520 LAKE PARK DR	UNIT 2H	GREENBELT	MD	20770	6520 LAKE PARK DR	GREENBELT	MD	20770	4.31	-	Yes
21604	BANKOLE OLAYINKA ETAL	-	6522 LAKE PARK DR	UNIT 2H APT 202	GREENBELT	MD	20770	6522 LAKE PARK DR	GREENBELT	MD	20770	4.31	-	Yes
21606	JONES QUINCY N	-	6522 LAKE PARK DR	UNIT T1	GREENBELT	MD	20770	6522 LAKE PARK DR	GREENBELT	MD	20770	4.31	-	Yes
21607	BALELY ISAAC	-	15300 DIAMOND COVE TER	APT 10	ROCKVILLE	MD	20850	6522 LAKE PARK DR	GREENBELT	MD	20770	4.31	-	Yes
21608	CHINN JUANITA	-	6520 LAKE PARK DR	UNIT 2 F	GREENBELT	MD	20770	6520 LAKE PARK DR	GREENBELT	MD	20770	4.31	-	Yes
21610	COX MARGARET P	-	6522 LAKE PARK DR	UNIT 105-J	GREENBELT	MD	20770	6522 LAKE PARK DR	GREENBELT	MD	20770	4.31	-	Yes
21612	FAMUYIWA OLADIPO O RE	-	6522 LAKE PARK DR	UNIT 6522 2E	GREENBELT	MD	20770	6522 LAKE PARK DR	GREENBELT	MD	20770	4.31	-	Yes
21613	CRAWFORD ERIC	-	6520 LAKE PARK DR	UNIT 302 B	GREENBELT	MD	20770	6520 LAKE PARK DR	GREENBELT	MD	20770	4.31	-	Yes
21616	FOSTER CRYSTAL R	-	909 LURAY PL	-	HYATTSVILLE	MD	20783	6520 LAKE PARK DR	GREENBELT	MD	20770	4.31	-	Yes
21617	BROOKS DIANE A	-	6520 LAKE PARK DR	UNIT 1K	GREENBELT	MD	20770	6520 LAKE PARK DR	GREENBELT	MD	20770	4.31	-	Yes
21618	SINHA PANKAJ & GEETIKA TANDON	-	6522 LAKE PARK DR	UNIT 301 D	GREENBELT	MD	20770	6522 LAKE PARK DR	GREENBELT	MD	20770	4.31	-	Yes
21619	BUSH GREGORY LEONARD ETL	-	11406 OLD PROSPECT HILL RD	-	GLENN DALE	MD	20769	6520 LAKE PARK DR	GREENBELT	MD	20770	4.31	-	Yes
21620	WILLIAMS MARTHA R	-	6520 LAKE PARK DR	UNIT 104 M	GREENBELT	MD	20770	6520 LAKE PARK DR	GREENBELT	MD	20770	4.31	-	Yes
21621	DUENO ELIA E	-	6522 LAKE PARK DR	UNIT 101 N	GREENBELT	MD	20770	6522 LAKE PARK DR	GREENBELT	MD	20770	4.31	-	Yes
21622	EDWARDS CAROLYN ETAL	-	19910 FRANJO RD	-	CUTLER BAY	FL	33157	6522 LAKE PARK DR	GREENBELT	MD	20770	4.31	-	Yes
21626	SINHA SUDHANSHU	-	8100 CRADDOCK RD	-	GREENBELT	MD	20770	6520 LAKE PARK DR	GREENBELT	MD	20770	4.31	-	Yes

ATTACHMENT 1
J ALIGNMENT (WASHINGTON D.C. TO BALTIMORE)

Parcel ID	Owner Name 1	Owner Name 2	Owner Address	Owner Address (continued)	Owner City	Owner State	Owner Zip	Location Address	Location City	Location State	Location Zip	Acres	Short-Term Impacts	Long-Term Impacts
21628	RHODES NAKEYIA S	-	6520 LAKE PARK DR	UNIT 304 D	GREENBELT	MD	20770	6520 LAKE PARK DR	GREENBELT	MD	20770	4.31	-	Yes
21629	MITCHELL OMAR	-	6520 LAKE PARK DR	UNIT 21	GREENBELT	MD	20770	6520 LAKE PARK DR	GREENBELT	MD	20770	4.31	-	Yes
21630	SANCHEZ JESUS	-	6522 LAKE PARK DR	UNIT 3 C	GREENBELT	MD	20770	6522 LAKE PARK DR	GREENBELT	MD	20770	4.31	-	Yes
21670	GREENBELT LAKE VLLG HOA ASSN IN	-	6300 WOODSIDE CT STE 10	CVI	COLUMBIA	MD	21046	0 VILLAGE PARK DR	GREENBELT	MD	20770	3.25	-	Yes
21703	TRINITY ASSEMBLY OF GOD INC	-	7800 GOOD LUCK RD	PO BOX 352	LANHAM	MD	20706	0 HANOVER PKWY	LANHAM	MD	20706	9.09	-	Yes
21768	YANG HAIFENG	-	6620 LAKE PARK DR	UNIT 3B	GREENBELT	MD	20770	6620 LAKE PARK DR	GREENBELT	MD	20770	1.08	-	Yes
21769	BENNETT BEVERLEY	-	6622 LAKE PARK DR	UNIT 1J	GREENBELT	MD	20770	6622 LAKE PARK DR	GREENBELT	MD	20770	1.08	-	Yes
21770	NEAL KEYA D	-	6622 LAKE PARK DR	UNIT 3C	GREENBELT	MD	20770	6622 LAKE PARK DR	GREENBELT	MD	20770	1.08	-	Yes
21771	SAUNDERS IRIS	-	6620 LAKE PARK DR	UNIT 102	GREENBELT	MD	20770	6620 LAKE PARK DR	GREENBELT	MD	20770	1.08	-	Yes
21779	FLOYD LINTON E	-	13171 FOX HUNT LN	UNIT 158	HERNDON	VA	20171	6622 LAKE PARK DR	GREENBELT	MD	20770	1.08	-	Yes
21786	STEVENSON JOHN A & LAUREEN A	-	6620 LAKE PARK RD	UNIT 2D	GREENBELT	MD	20770	6620 LAKE PARK DR	GREENBELT	MD	20770	1.08	-	Yes
21789	BAILEY JOYCE	-	6622 LAKE PARK DR	-	GREENBELT	MD	20770	6622 LAKE PARK DR	GREENBELT	MD	20770	1.08	-	Yes
21790	FERGUSON ALICE M	-	6620 LAKE PARK DR	UNIT 101	GREENBELT	MD	20770	6620 LAKE PARK DR	GREENBELT	MD	20770	1.08	-	Yes
21794	PERROTTE JANESEA ALEXANDREA	-	6622 LAKE PARK DR	UNIT 1H	GREENBELT	MD	20770	6622 LAKE PARK DR	GREENBELT	MD	20770	1.08	-	Yes
21795	ANDERSON WENDY R	-	6620 LAKE PARK DR	UNIT 2 G	GREENBELT	MD	20770	6620 LAKE PARK DR	GREENBELT	MD	20770	1.08	-	Yes
21799	CRUZ NARCISO	-	6620 LAKE PARK DR	UNIT BL	GREENBELT	MD	20770	6620 LAKE PARK DR	GREENBELT	MD	20770	1.08	-	Yes
21802	GUERRERO MARIA C	-	6622 LAKE PARK DR	UNIT 2G	GREENBELT	MD	20770	6622 LAKE PARK DR	GREENBELT	MD	20770	1.08	-	Yes
21807	BROADWATER JENNIFER	-	11828 BROOKEVILLE LANDING CT	-	MITCHELLVILLE	MD	20721	6620 LAKE PARK DR	GREENBELT	MD	20770	1.08	-	Yes
21811	NELSON GREGORY W	-	6620 LAKE PARK DR	UNIT 103	GREENBELT	MD	20770	6620 LAKE PARK DR	GREENBELT	MD	20770	1.08	-	Yes
21812	HOLMES LASHAUN V	-	6622 LAKE PARK DR	UNIT T 1	GREENBELT	MD	20770	6622 LAKE PARK DR	GREENBELT	MD	20770	1.08	-	Yes
21813	DEMARTIN CHRISTOPHER	-	628 EVANS DR	-	MILFORD	DE	19963	6620 LAKE PARK DR	GREENBELT	MD	20770	1.08	-	Yes
21817	MCCOY PATRICIA A	-	6620 LAKE PARK DR	UNIT BM	GREENBELT	MD	20770	6620 LAKE PARK DR	GREENBELT	MD	20770	1.08	-	Yes
21821	CULLUM SYLVESTER	-	6620 LAKE PARK DR	UNIT 3C	GREENBELT	MD	20770	6620 LAKE PARK DR	GREENBELT	MD	20770	1.08	-	Yes
21822	MONDY MARK	-	6622 LAKE PARK DR	UNIT 3B	GREENBELT	MD	20770	6622 LAKE PARK DR	GREENBELT	MD	20770	1.08	-	Yes
21824	BAUMGARDNER MARK	-	2819 11TH ST NW	UNIT 1	WASHINGTON	DC	20001	6622 LAKE PARK DR	GREENBELT	MD	20770	1.08	-	Yes
21825	RUCKER DONNA Y	-	6620 LAKE PARK DR	UNIT 2F	GREENBELT	MD	20770	6620 LAKE PARK DR	GREENBELT	MD	20770	1.08	-	Yes
21827	VOITSEKHOVSKY PETER	-	6622 LAKE PARK DR	UNIT	GREENBELT	MD	20770	6622 LAKE PARK DR	GREENBELT	MD	20770	1.08	-	Yes
21828	HINTZ SHAWN D	-	6622 LAKE PARK DR	UNIT 2F	GREENBELT	MD	20770	6622 LAKE PARK DR	GREENBELT	MD	20770	1.08	-	Yes
21829	BRICKER BRIAN ETAL	-	6622 LAKE PARK DR	UNIT 2D	GREENBELT	MD	20770	6622 LAKE PARK DR	GREENBELT	MD	20770	1.08	-	Yes
21830	ROBINSON TWANA M ETAL	-	6622 LAKE PARK DR	UNIT T 2	GREENBELT	MD	20770	6622 LAKE PARK DR	GREENBELT	MD	20770	1.08	-	Yes
21834	HAYES INDIA S & DARRYL E	-	6620 LAKE PARK DR	UNIT 301	GREENBELT	MD	20770	6620 LAKE PARK DR	GREENBELT	MD	20770	1.08	-	Yes
21918	JOBE AMINATTA S	-	6640 LAKE PARK DR	UNIT 2G	GREENBELT	MD	20770	6640 LAKE PARK DR	GREENBELT	MD	20770	2.49	-	Yes
21919	GLYMPH ROCHELLE D	-	6630 LAKE PARK DR	UNIT A	GREENBELT	MD	20770	6630 LAKE PARK DR	GREENBELT	MD	20770	2.49	-	Yes

ATTACHMENT 1
J ALIGNMENT (WASHINGTON D.C. TO BALTIMORE)

Parcel ID	Owner Name 1	Owner Name 2	Owner Address	Owner Address (continued)	Owner City	Owner State	Owner Zip	Location Address	Location City	Location State	Location Zip	Acres	Short-Term Impacts	Long-Term Impacts
21921	COUNCIL UNIT OWNRS GRNBLT LK VLG CON	-	6300 WOODSIDE CT STE 10	C/O CVI	COLUMBIA	MD	21046	6640 LAKE PARK DR	LANHAM	MD	20706	2.49	-	Yes
21922	BLACKWELL CHAUNYA	-	6640 LAKE PARK DR	UNIT 203	GREENBELT	MD	20770	6640 LAKE PARK DR	GREENBELT	MD	20770	2.49	-	Yes
21923	ALLEN DEBORAH L	-	6640 LAKE PARK DR	UNIT 3H	GREENBELT	MD	20770	6640 LAKE PARK DR	LANHAM	MD	20706	2.49	-	Yes
21924	BLACKETT TANNEH	-	6640 LAKE PARK DR	UNIT 306	LANHAM	MD	20706	6640 LAKE PARK DR	LANHAM	MD	20706	2.49	-	Yes
21925	SHORTER KERRIAN	-	1004 NENE GOOSE CT	-	UPPER MARLBORO	MD	20774	6640 LAKE PARK DR	GREENBELT	MD	20770	2.49	-	Yes
21926	SAMUELS JEREMY	-	6610 LAKE PARK DR	UNIT T1	GREENBELT	MD	20770	6640 LAKE PARK DR	LANHAM	MD	20706	2.49	-	Yes
21927	WILLIAMS DOROTHY M	-	6640 LAKE PARK DR	UNIT 308	GREENBELT	MD	20770	6640 LAKE PARK DR	LANHAM	MD	20706	2.49	-	Yes
21928	GREENBELT LAKE VILL CONDO ASSN	-	6300 WOODSIDE CT	CVI	COLUMBIA	MD	21046	6640 LAKE PARK DR	LANHAM	MD	20706	2.49	-	Yes
21929	CARTER DELORES S	-	6640 LAKE PARK DR	UNIT B1	GREENBELT	MD	20770	6640 LAKE PARK DR	GREENBELT	MD	20770	2.49	-	Yes
21931	FAIRCLOUGH SAHEIDA	-	6640 LAKE PARK DR	UNIT 3-F	GREENBELT	MD	20770	6640 LAKE PARK DR	LANHAM	MD	20706	2.49	-	Yes
21932	SELLERS CHERYL L RE	-	6710 LAKE PARK DR	UNIT 1H	GREENBELT	MD	20770	6640 LAKE PARK DR	LANHAM	MD	20706	2.49	-	Yes
21933	GREENBELT LAKE VILL CONDO ASSN	-	6300 WOODSIDE CT	CVI	COLUMBIA	MD	21046	6640 LAKE PARK DR	LANHAM	MD	20706	2.49	-	Yes
21934	SMITH OLLIE M	-	13019 FOX BOW DR	-	UPPER MARLBORO	MD	20774	6702 LAKE PARK DR	GREENBELT	MD	20770	2.49	-	Yes
21935	ASHBY VERONICA N	-	6640 LAKE PARK DR	UNIT 2 H	GREENBELT	MD	20770	6640 LAKE PARK DR	LANHAM	MD	20706	2.49	-	Yes
21936	REED ELAINE M	-	6640 LAKE PARK DR	UNIT 3C	GREENBELT	MD	20770	6640 LAKE PARK DR	LANHAM	MD	20706	2.49	-	Yes
21937	TYMUS REGINALD W	-	5140 LAWRENCE PL	-	HYATTSVILLE	MD	20781	6640 LAKE PARK DR	GREENBELT	MD	20770	2.49	-	Yes
21938	FINLEY REGINA F	-	6640 LAKE PARK DR	CO UNIT 209	GREENBELT	MD	20770	6640 LAKE PARK DR	LANHAM	MD	20706	2.49	-	Yes
21939	FERRUFINO IRIS Y	-	6640 LAKE PARK DR	UNIT 204	GREENBELT	MD	20770	6640 LAKE PARK DR	GREENBELT	MD	20770	2.49	-	Yes
21940	GREENBELT LAKE VILL CONDO ASSN	-	6300 WOODSIDE CT	CVI	COLUMBIA	MD	21046	6640 LAKE PARK DR	LANHAM	MD	20706	2.49	-	Yes
21941	MARLIN LARRY A	-	3310 N LEISURE WORLD BLVD	APT 603	SILVER SPRING	MD	20906	6640 LAKE PARK DR	GREENBELT	MD	20770	2.49	-	Yes
21942	FRENCH ELLEN L	-	6640 LAKE PARK DR	UNIT 3E	GREENBELT	MD	20770	6640 LAKE PARK DR	LANHAM	MD	20706	2.49	-	Yes
21943	BERNAL NIURKA S	-	6640 LAKE PARK DR	UNIT 101	GREENBELT	MD	20770	6640 LAKE PARK DR	GREENBELT	MD	20770	2.49	-	Yes
21944	LYNCH TOYA R	-	6640 LAKE PARK DR	UNIT 2 B	GREENBELT	MD	20770	6640 LAKE PARK DR	GREENBELT	MD	20770	2.49	-	Yes
21945	ROTH FRANCIS (RE)	-	6632 LAKE PARK DR	UNIT 203	GREENBELT	MD	20770	6640 LAKE PARK DR	LANHAM	MD	20706	2.49	-	Yes
21946	REHMAN MOHAMMAD KASHIF ETAL	-	9619 PATUXENT OVERLOOK DR	-	LAUREL	MD	20723	6640 LAKE PARK DR	GREENBELT	MD	20770	2.49	-	Yes
21947	ROWE PEARL K	-	6640 LAKE PARK DR	APT 3D	GREENBELT	MD	20770	6640 LAKE PARK DR	LANHAM	MD	20706	2.49	-	Yes
21948	NEWSOME ROXANNE	-	6640 LAKE PARK DR	UNIT 1E	GREENBELT	MD	20770	6640 LAKE PARK DR	GREENBELT	MD	20770	2.49	-	Yes
21950	ASHBY VERONICA N	-	6640 LAKE PARK	UNIT 2H	GREENBELT	MD	20770	6640 LAKE PARK DR	LANHAM	MD	20706	2.49	-	Yes
21951	JOBE AMINATTA S	-	6640 LAKE PARK DR	UNIT 2G	GREENBELT	MD	20770	6640 LAKE PARK DR	LANHAM	MD	20706	2.49	-	Yes
21954	MANUEL NICOLE	-	6640 LAKE PARK DR	UNIT 3B	LANHAM	MD	20706	6640 LAKE PARK DR	LANHAM	MD	20706	2.49	-	Yes
21955	LOWERY JUANITA C	-	6640 LAKE PARK DR	UNIT 2A	GREENBELT	MD	20770	6640 LAKE PARK DR	GREENBELT	MD	20770	2.49	-	Yes
21956	BLACKETT TANNEH	-	6640 LAKE PARK DR	UNIT 306	LANHAM	MD	20706	6640 LAKE PARK DR	LANHAM	MD	20706	2.49	-	Yes
22429	GREENBELT CITY OF	-	25 CRESCENT RD	-	GREENBELT	MD	20770	6925 HANOVER PKWY	LANHAM	MD	20706	3.99	-	Yes

ATTACHMENT 1
J ALIGNMENT (WASHINGTON D.C. TO BALTIMORE)

Parcel ID	Owner Name 1	Owner Name 2	Owner Address	Owner Address (continued)	Owner City	Owner State	Owner Zip	Location Address	Location City	Location State	Location Zip	Acres	Short-Term Impacts	Long-Term Impacts
22465	GREENBELT CITY OF	-	25 CRESCENT RD	-	GREENBELT	MD	20770	0 HANOVER PKWY	GREENBELT	MD	20770	11.65	-	Yes
22585	GREENBELT CITY OF	-	25 CRESCENT RD	-	GREENBELT	MD	20770	7625 GREENBROOK DR	GREENBELT	MD	20770	22.07	-	Yes
22590	GREENBROOK ESTATES H O A INC	-	PO BOX 1760	MAJERLE MGMT INC	COMMERCE	GA	30529	0 KARA CT	GREENBELT	MD	20770	0.82	-	Yes
22718	GREENBROOK ESTATES H O A INC	-	PO BOX 1760	MAJERLE MGMT INC	COMMERCE	GA	30529	0 MEGAN LN	GREENBELT	MD	20770	3.93	-	Yes
22775	PENLEY RYAN H & JENNIFER D	-	7226 WINDSOR LN	-	HYATTSVILLE	MD	20782	7911 BROOKS PL	GREENBELT	MD	20770	0.04	-	Yes
22776	HUR SUK Y & KYONG H	-	7913 BROOKS PL	-	GREENBELT	MD	20770	7913 BROOKS PL	GREENBELT	MD	20770	0.05	-	Yes
22826	GREENBROOK VILLAGE H O A INC	-	PO BOX 4579	DEPT 320 MAJERLE MGMT	HOUSTON	TX	77210	0 GREENBROOK DR	GREENBELT	MD	20770	1.79	-	Yes
23132	WEDDERBURN COSBURN H JR	-	7906 BROOKS PL	-	GREENBELT	MD	20770	7906 BROOKS PL	GREENBELT	MD	20770	0.03	-	Yes
23149	COLLINS KALONJI ETAL	-	7908 BROOKS PL	-	GREENBELT	MD	20770	7908 BROOKS PL	GREENBELT	MD	20770	0.06	-	Yes
23369	MBETAZI ALEMNGEH C ETAL	-	7200 MATHEW ST	-	GREENBELT	MD	20770	7200 MATHEW ST	GREENBELT	MD	20770	0.14	-	Yes
23426	OKHUEREIGBE ANDY	-	7202 MATHEW ST	-	GREENBELT	MD	20770	7202 MATHEW ST	GREENBELT	MD	20770	0.15	-	Yes
23431	GREENBROOK ESTATES H O A INC	-	PO BOX 1760	MAJERLE MGMT INC	COMMERCE	GA	30529	0 MATHEW ST	GREENBELT	MD	20770	0.46	-	Yes
23449	ROBERTS DAVID H	-	7204 MATHEW ST	-	GREENBELT	MD	20770	7204 MATHEW ST	GREENBELT	MD	20770	0.14	-	Yes
23480	SUN BONG C & DUAN M CHEN	-	7206 MATHEW ST	-	GREENBELT	MD	20770	7206 MATHEW ST	GREENBELT	MD	20770	0.14	-	Yes
23521	TERRY DENSON	-	7208 MATHEWS ST	-	GREENBELT	MD	20770	7208 MATHEW ST	GREENBELT	MD	20770	0.14	-	Yes
23547	THOMAS PENNAMMA ETAL	-	7210 MATHEW ST	-	GREENBELT	MD	20770	7210 MATHEW ST	GREENBELT	MD	20770	0.14	-	Yes
23651	VARNEY DOUGLAS M	-	7301 SUNRISE CT	-	GREENBELT	MD	20770	7301 SUNRISE CT	GREENBELT	MD	20770	0.05	-	Yes
23656	WILDERSON NORMAN P JR	-	7303 SUNRISE CT	-	GREENBELT	MD	20770	7303 SUNRISE CT	GREENBELT	MD	20770	0.04	-	Yes
23669	MANI RAVI G	-	7305 SUNRISE CT	-	GREENBELT	MD	20770	7305 SUNRISE CT	GREENBELT	MD	20770	0.04	-	Yes
23714	RENNIE NANCY G	-	7307 SUNRISE CT	-	GREENBELT	MD	20770	7307 SUNRISE CT	GREENBELT	MD	20770	0.04	-	Yes
23732	PALLIPARAMBIL MINIMOL	-	2620 TOBY LN	-	ELLCOTT CITY	MD	21042	7309 SUNRISE CT	GREENBELT	MD	20770	0.04	-	Yes
23741	SHIRMOHAMMADI SORAYA	-	7311 SUNRISE CT	-	GREENBELT	MD	20770	7311 SUNRISE CT	GREENBELT	MD	20770	0.06	-	Yes
23760	RICHMOND CHRISTOPHER	-	7313 SUNRISE CT	-	GREENBELT	MD	20770	7313 SUNRISE CT	GREENBELT	MD	20770	0.06	-	Yes
23762	ABROM ROSVI & CRAIG W	-	7315 SUNRISE CT	-	GREENBELT	MD	20770	7315 SUNRISE CT	GREENBELT	MD	20770	0.04	-	Yes
23784	BANKS-SCOTT PAMELA M	-	7317 SUNRISE CT	-	GREENBELT	MD	20770	7317 SUNRISE CT	GREENBELT	MD	20770	0.04	-	Yes
23787	MCGOWAN CHRISTAL	-	7319 SUNRISE CT	-	GREENBELT	MD	20770	7319 SUNRISE CT	GREENBELT	MD	20770	0.04	-	Yes
23793	GREENBROOK VILLAGE H O A INC	-	PO BOX 4579	DEPT 320 MAJERLE MGMT	HOUSTON	TX	77210	0 SUNRISE CT	GREENBELT	MD	20770	3.48	-	Yes
23809	BRANDT NORMAN J	-	7321 SUNRISE CT	-	GREENBELT	MD	20770	7321 SUNRISE CT	GREENBELT	MD	20770	0.04	-	Yes
23823	WINDSOR GREEN H O A	-	7474 FRANKFORT DR	-	GREENBELT	MD	20770	0 ORA GLEN DR	GREENBELT	MD	20770	7.04	-	Yes
23871	NELSON LISA K	-	7323 SUNRISE CT	-	GREENBELT	MD	20770	7323 SUNRISE CT	GREENBELT	MD	20770	0.06	-	Yes
24038	MUGLACH KARIN	-	7434 MORRISON DR	-	GREENBELT	MD	20770	7434 MORRISON DR	GREENBELT	MD	20770	0.03	-	Yes
24043	WOO SUNG U	-	7436 MORRISON DR	-	GREENBELT	MD	20770	7436 MORRISON DR	GREENBELT	MD	20770	0.03	-	Yes
24057	GHEBREGIORGIS ISAAK ETAL	-	7438 MORRISON DR	-	GREENBELT	MD	20770	7438 MORRISON DR	GREENBELT	MD	20770	0.04	-	Yes

ATTACHMENT 1
J ALIGNMENT (WASHINGTON D.C. TO BALTIMORE)

Parcel ID	Owner Name 1	Owner Name 2	Owner Address	Owner Address (continued)	Owner City	Owner State	Owner Zip	Location Address	Location City	Location State	Location Zip	Acres	Short-Term Impacts	Long-Term Impacts
24064	KENNO KENENI ETAL	-	7442 MORRISON DR	-	GREENBELT	MD	20770	7442 MORRISON DR	GREENBELT	MD	20770	0.04	-	Yes
24071	TROUNG JOHNNY ETAL	-	7440 MORRISON DR	-	GREENBELT	MD	20770	7440 MORRISON DR	GREENBELT	MD	20770	0.03	-	Yes
24075	EDINGER RALPH J & ELEANOR B	-	7444 MORRISON DR	-	GREENBELT	MD	20770	7444 MORRISON DR	GREENBELT	MD	20770	0.04	-	Yes
24079	CHIU SHUKKUEN ETAL	-	7446 MORRISON DR	-	GREENBELT	MD	20770	7446 MORRISON DR	GREENBELT	MD	20770	0.05	-	Yes
24096	WINDSOR GREEN H O A	-	7474 FRANKFORT DR	-	GREENBELT	MD	20770	0 MORRISON DR	GREENBELT	MD	20770	3.01	-	Yes
24226	GREEN HOLLY WOODS TOWNHOUSE ASSN INC	-	7600 HANOVER PKWY	CONDOMINIUM VENTURE	GREENBELT	MD	20770	0 MANDAN TER	GREENBELT	MD	20770	5.15	-	Yes
24262	BAO MENGNA ETAL	-	7562 MANDAN RD	-	GREENBELT	MD	20770	7562 MANDAN RD	GREENBELT	MD	20770	0.04	-	Yes
24274	NAZLI DIANA Z & MAHMUT ETAL	-	7564 MANDAN RD	-	GREENBELT	MD	20770	7564 MANDAN RD	GREENBELT	MD	20770	0.04	-	Yes
24275	OSTROWSKI TERESA A	-	7566 MANDAN RD	-	GREENBELT	MD	20770	7566 MANDAN RD	GREENBELT	MD	20770	0.03	-	Yes
24277	SMITH ANA D	-	7568 MANDAN RD	-	GREENBELT	MD	20770	7568 MANDAN RD	GREENBELT	MD	20770	0.04	-	Yes
24282	ACKER BRENDA C	-	7572 MANDAN RD	-	GREENBELT	MD	20770	7572 MANDAN RD	GREENBELT	MD	20770	0.03	-	Yes
24283	TESFAI ELLEN G	-	7570 MANDAN RD	-	GREENBELT	MD	20770	7570 MANDAN RD	GREENBELT	MD	20770	0.03	-	Yes
24287	GREEN HOLLY WOODS TWNHSE ASSN INC	-	14435 CHERRY LANE CT	D H BADER MGMT SVS INC STE 210	LAUREL	MD	20707	0 MANDAN RD	GREENBELT	MD	20770	3.21	-	Yes
24291	MOSTAFA ZAINAB R ETAL	-	8719 36TH AVE	-	COLLEGE PARK	MD	20740	7574 MANDAN RD	GREENBELT	MD	20770	0.03	-	Yes
24300	SHERRY MCKENLEY ETAL	-	7610 MANDAN RD	-	GREENBELT	MD	20770	7610 MANDAN RD	GREENBELT	MD	20770	0.04	-	Yes
24303	AEM 9 MD LLC	-	7051 IVORYHAND PL	-	COLUMBIA	MD	21045	7604 MANDAN RD	GREENBELT	MD	20770	0.03	-	Yes
24305	WILLIAMS ADDIE L	-	7606 MANDAN RD	-	GREENBELT	MD	20770	7606 MANDAN RD	GREENBELT	MD	20770	0.04	-	Yes
24306	HARPER ROSALINDE	-	7614 MANDAN RD	-	GREENBELT	MD	20770	7614 MANDAN RD	GREENBELT	MD	20770	0.04	-	Yes
24308	SHIRLEY MARCIA Y	-	7612 MANDAN RD	-	GREENBELT	MD	20770	7612 MANDAN RD	GREENBELT	MD	20770	0.03	-	Yes
24309	ODOI-ATSEM MENSA & KAREEM	-	7608 MANDAN RD	-	GREENBELT	MD	20770	7608 MANDAN RD	GREENBELT	MD	20770	0.04	-	Yes
24322	BOARD OF EDUCATION	-	14201 SCHOOL LN	-	UPPER MARLBORO	MD	20772	7601 HANOVER PKWY	GREENBELT	MD	20770	39.73	-	Yes
24323	PINKNEY GINA M	-	7684 MANDAN RD	-	GREENBELT	MD	20770	7684 MANDAN RD	GREENBELT	MD	20770	0.04	-	Yes
24327	CALHOUN CHELSEA L	-	7682 MANDAN RD	-	GREENBELT	MD	20770	7682 MANDAN RD	GREENBELT	MD	20770	0.03	-	Yes
24332	TAYLOR KATARLAH	-	7678 MANDAN RD	-	GREENBELT	MD	20770	7678 MANDAN RD	GREENBELT	MD	20770	0.03	-	Yes
24333	PERRONE AUGUSTUS J & IRENE E	-	7676 MANDAN RD	-	GREENBELT	MD	20770	7676 MANDAN RD	GREENBELT	MD	20770	0.04	-	Yes
24334	LILLEY QUENTIN R	-	2116 ERNEST AVE	UNIT B	REDONDO BEACH	CA	90278	7680 MANDAN RD	GREENBELT	MD	20770	0.04	-	Yes
24348	WHALEN MICHAEL H	-	8370 COLONY CIR	-	EASTON	MD	21601	7674 MANDAN RD	GREENBELT	MD	20770	0.04	-	Yes
24358	GREEN HOLLY WOODS TWNHSE ASSN INC	-	14435 CHERRY LANE CT	D H BADER MGMT SVS INC STE 210	LAUREL	MD	20707	0 MANDAN RD	GREENBELT	MD	20770	5.49	-	Yes
24377	MKOUONCHOU GILBERT & MONIQUE M	-	7760 MANDAN RD	-	GREENBELT	MD	20770	7760 MANDAN RD	GREENBELT	MD	20770	0.04	-	Yes
24383	ROSS SONIA A	-	7764 MANDAN RD	-	GREENBELT	MD	20770	7764 MANDAN RD	GREENBELT	MD	20770	0.04	-	Yes
24384	GREENBELT CITY OF	-	25 CRESCENT RD	-	GREENBELT	MD	20770	0 MANDAN RD	GREENBELT	MD	20770	1.04	-	Yes
24385	HONSAKER MICHAEL J ETAL	-	7762 MANDAN RD	-	GREENBELT	MD	20770	7762 MANDAN RD	GREENBELT	MD	20770	0.04	-	Yes
24525	UNITED STATES OF AMERICA	-	18TH & F STS NW	G S A OFFICE COMM PUB BLDG SERV	WASHINGTON	DC	20405	0 GREENBELT RD	RIVERDALE	MD	20737	452.20	Yes	Yes

ATTACHMENT 1
J ALIGNMENT (WASHINGTON D.C. TO BALTIMORE)

Parcel ID	Owner Name 1	Owner Name 2	Owner Address	Owner Address (continued)	Owner City	Owner State	Owner Zip	Location Address	Location City	Location State	Location Zip	Acres	Short-Term Impacts	Long-Term Impacts
24557	GREENBELT CITY OF	-	25 CRESCENT RD	-	GREENBELT	MD	20770	0 MANDAN RD	GREENBELT	MD	20770	7.00	-	Yes
25055	WASHINGTON SUB SANITARY COMM	-	14501 SWEITZER LN	-	LAUREL	MD	20707	0 MANDAN RD	GREENBELT	MD	20770	19.65	-	Yes
25056	BE GLEN OAKS LLC	-	5410 EDSON LN	SUITE 220	ROCKVILLE	MD	20852	7915 MANDAN RD	GREENBELT	MD	20770	19.65	-	Yes
25290	SAHYOUN JARIATU	-	8001 MANDAN RD	UNIT 301	GREENBELT	MD	20770	8001 MANDAN RD	GREENBELT	MD	20770	8.46	-	Yes
25291	ZUNIGA NORMA	-	8003 MANDAN RD	UNIT 201	GREENBELT	MD	20770	8003 MANDAN RD	GREENBELT	MD	20770	8.46	-	Yes
25292	SMITH KRISTINA E & BILLY	-	7923 MANDAN RD	UNIT 686	GREENBELT	MD	20770	7923 MANDAN RD	GREENBELT	MD	20770	8.46	-	Yes
25293	WALKER TYANIA G	-	7917 MANDAN RD	UNIT 726	GREENBELT	MD	20770	7917 MANDAN RD	GREENBELT	MD	20770	8.46	-	Yes
25294	ALSTON CANDACE E	-	7929 MANDAN RD	C/O UNIT 304	GREENBELT	MD	20770	7929 MANDAN RD	GREENBELT	MD	20770	8.46	-	Yes
25295	PERRY SHAWN G	-	7931 MANDAN RD	UNIT 103	GREENBELT	MD	20770	7931 MANDAN RD	GREENBELT	MD	20770	8.46	-	Yes
25296	MOLINA OSCAR A G	-	8406 RAMBLER DR	-	HYATTSVILLE	MD	20783	7923 MANDAN RD	GREENBELT	MD	20770	8.46	-	Yes
25297	SILVERMAN HAROLD S & LYNDA A	-	7925 MANDAN RD APT T 2	-	GREENBELT	MD	20770	7925 MANDAN RD	GREENBELT	MD	20770	8.46	-	Yes
25298	OMAR ZAIN	-	7917 MANDAN RD # 728	-	GREENBELT	MD	20770	7917 MANDAN RD	GREENBELT	MD	20770	8.46	-	Yes
25299	ALEXANDER ABIE K	-	7919 MANDAN RD	UNIT 705	GREENBELT	MD	20770	7919 MANDAN RD	GREENBELT	MD	20770	8.46	-	Yes
25300	RT REALTY LLC	-	6404 IVY LN	STE 320	GREENBELT	MD	20770	8001 MANDAN RD	GREENBELT	MD	20770	8.46	-	Yes
25301	WOODS LADONNA S ETAL	-	8005 MANDAN RD	UNIT T 2	GREENBELT	MD	20770	8005 MANDAN RD	GREENBELT	MD	20770	8.46	-	Yes
25302	NDUMUNUNYI SYLVIA	-	8007 MANDAN RD	UNIT 610	GREENBELT	MD	20770	8007 MANDAN RD	GREENBELT	MD	20770	8.46	-	Yes
25303	WHITE DANA	-	7925 MANDAN RD	APT 104	GREENBELT	MD	20770	7925 MANDAN RD	GREENBELT	MD	20770	8.46	-	Yes
25304	MURRELL CARLOS	-	7919 MANDAN RD	UNIT 102	GREENBELT	MD	20770	7919 MANDAN RD	GREENBELT	MD	20770	8.46	-	Yes
25305	MORROW ANITA M	-	7931 MANDAN RD	UNIT T 3	GREENBELT	MD	20770	7931 MANDAN RD	GREENBELT	MD	20770	8.46	-	Yes
25306	WHITELOCKE MARCIA	-	7929 MANDAN RD	APT 101	GREENBELT	MD	20770	7929 MANDAN RD	GREENBELT	MD	20770	8.46	-	Yes
25307	TOP REALTY LOCATORS LLC	-	300 HAMILTON ST NE	APT 205	WASHINGTON	DC	20011	7927 MANDAN RD	GREENBELT	MD	20770	8.46	-	Yes
25308	HILL HELEN G & ROGER W	-	7921 MANDAN RD #302	-	GREENBELT	MD	20770	7921 MANDAN RD	GREENBELT	MD	20770	8.46	-	Yes
25309	MCLENDON VERONICA	-	7919 MANDAN RD	#201	GREENBELT	MD	20770	7919 MANDAN RD	GREENBELT	MD	20770	8.46	-	Yes
25310	NOWELL GADIS & ANTONIA H	-	8001 MANDAN RD #302	-	GREENBELT	MD	20770	8001 MANDAN RD	GREENBELT	MD	20770	8.46	-	Yes
25311	MYERS MARCUS D ETAL	-	8003 MANDAN RD	UNIT 204	GREENBELT	MD	20770	8003 MANDAN RD	GREENBELT	MD	20770	8.46	-	Yes
25312	WRIGHT MACK H JR	-	8003 MANDAN RD	UNIT 202	GREENBELT	MD	20770	8003 MANDAN RD	GREENBELT	MD	20770	8.46	-	Yes
25313	SMITHHILL BRENDA	-	7929 MANDAN RD	CO UNIT 637 APT 201	GREENBELT	MD	20770	7929 MANDAN RD	GREENBELT	MD	20770	8.46	-	Yes
25314	KING IONA G ETAL	-	8003 MANDAN RD	UNIT 101	GREENBELT	MD	20770	8003 MANDAN RD	GREENBELT	MD	20770	8.46	-	Yes
25315	MARTINS SOPHIA & ELISEU	-	7923 MANDAN RD	UNIT T3	GREENBELT	MD	20770	7923 MANDAN RD	GREENBELT	MD	20770	8.46	-	Yes
25316	RICH LINDA S	-	7919 MANDAN RD	APT 101	GREENBELT	MD	20770	7919 MANDAN RD	GREENBELT	MD	20770	8.46	-	Yes
25317	KEMPER WERNER & FRANCES M	-	8001 MANDAN RD	STE 103	GREENBELT	MD	20770	8001 MANDAN RD	GREENBELT	MD	20770	8.46	-	Yes
25318	MILLER RENEE A	-	7917 MANDAN RD	C/O UNIT 722 APT 202	GREENBELT	MD	20770	7917 MANDAN RD	GREENBELT	MD	20770	8.46	-	Yes
25319	MAYO CHANEL M	-	8003 MANDAN RD	UNIT 301	GREENBELT	MD	20770	8003 MANDAN RD	GREENBELT	MD	20770	8.46	-	Yes

ATTACHMENT 1
J ALIGNMENT (WASHINGTON D.C. TO BALTIMORE)

Parcel ID	Owner Name 1	Owner Name 2	Owner Address	Owner Address (continued)	Owner City	Owner State	Owner Zip	Location Address	Location City	Location State	Location Zip	Acres	Short-Term Impacts	Long-Term Impacts
25320	SILVER KIANA E	-	7927 MANDAN RD	UNIT 303	GREENBELT	MD	20770	7927 MANDAN RD	GREENBELT	MD	20770	8.46	-	Yes
25321	BECKFORD ANTHONY	-	7927 MANDAN RD	APT T 3	GREENBELT	MD	20770	7927 MANDAN RD	GREENBELT	MD	20770	8.46	-	Yes
25322	TITUS MARVIN A	-	7923 MANDAN RD	#103	GREENBELT	MD	20770	7923 MANDAN RD	GREENBELT	MD	20770	8.46	-	Yes
25323	NICHOLS DAWN K	-	7010 EVERFIELD DR	-	HYATTSVILLE	MD	20782	7931 MANDAN RD	GREENBELT	MD	20770	8.46	-	Yes
25324	JOHNSON KARL B JR	-	7921 MANDAN RD	UNIT-697	GREENBELT	MD	20770	7921 MANDAN RD	GREENBELT	MD	20770	8.46	-	Yes
25325	PRIMELENDING	-	425 PHILLIPS BLVD	-	EWING	NJ	08618	7921 MANDAN RD	GREENBELT	MD	20770	8.46	-	Yes
25326	LATIMORE DANIELLE P	-	6301 SOIEID ST	-	UPPER MARLBORO	MD	20772	8003 MANDAN RD	GREENBELT	MD	20770	8.46	-	Yes
25327	BURTON DARNELL A	-	7921 MANDAN RD	UNIT T 3	GREENBELT	MD	20770	7921 MANDAN RD	GREENBELT	MD	20770	8.46	-	Yes
25328	BARNES TABBIE	-	7927 MANDAN RD	UNIT 648	GREENBELT	MD	20770	7927 MANDAN RD	GREENBELT	MD	20770	8.46	-	Yes
25329	KINNEY JENNIFER P	-	8001 MANDAN RD APT 202	-	GREENBELT	MD	20770	8001 MANDAN RD	GREENBELT	MD	20770	8.46	-	Yes
25330	CAMPOS QUELI I R & SIDNEY JR	-	7929 MANDAN RD	UNIT 635	GREENBELT	MD	20770	7929 MANDAN RD	GREENBELT	MD	20770	8.46	-	Yes
25331	EISELE MICHAEL J & CATHERINE A	-	294 NECK RD	-	MADISON	CT	06443	7923 MANDAN RD	GREENBELT	MD	20770	8.46	-	Yes
25332	KAPLAN AVE ETAL	-	7956 MANDAN RD	UNIT 673	GREENBELT	MD	20770	7923 MANDAN RD	GREENBELT	MD	20770	8.46	-	Yes
25333	DUYILE WALEOLA M	-	405 ELARA CT	-	UPPER MARLBORO	MD	20774	8007 MANDAN RD	GREENBELT	MD	20770	8.46	-	Yes
25334	BUTLER ANGELINE M	-	7929 MANDAN RD #204	-	GREENBELT	MD	20770	7929 MANDAN RD	GREENBELT	MD	20770	8.46	-	Yes
25335	WILSON ETHEL L	-	8005 MANDAN RD	UNIT 599	GREENBELT	MD	20770	8005 MANDAN RD	GREENBELT	MD	20770	8.46	-	Yes
25336	GRAVES CHARLES M	-	7929 MANDAN RD #104	-	GREENBELT	MD	20770	7929 MANDAN RD	GREENBELT	MD	20770	8.46	-	Yes
25337	EZEKEGBO HENRY C	-	8007 MANDAN RD	UNIT 607	GREENBELT	MD	20770	8007 MANDAN RD	GREENBELT	MD	20770	8.46	-	Yes
25338	CARRION GERTRUDE L	-	8001 MANDAN RD	UNIT 566	GREENBELT	MD	20770	8001 MANDAN RD	GREENBELT	MD	20770	8.46	-	Yes
25339	GUYTHER ANTHONY	-	16021 DORSET RD	-	LAUREL	MD	20707	7929 MANDAN RD	GREENBELT	MD	20770	8.46	-	Yes
25340	CAMERON ELAINE L	-	8001 MANDAN RD	APT T2	GREENBELT	MD	20770	8001 MANDAN RD	GREENBELT	MD	20770	8.46	-	Yes
25341	GILLIAM JAMES L	-	7919 MANDAN RD	UNIT-702	GREENBELT	MD	20770	7919 MANDAN RD	GREENBELT	MD	20770	8.46	-	Yes
25342	BROWNE CANDACE M	-	7917 MANDAN RD	APT 201	GREENBELT	MD	20770	7917 MANDAN RD	GREENBELT	MD	20770	8.46	-	Yes
25343	MOULTON THOMAS	-	8003 MANDANRD	UNIT T 2	GREENBELT	MD	20770	8003 MANDAN RD	GREENBELT	MD	20770	8.46	-	Yes
25344	LILJA EDDIE W	-	6615 MAGNOLIA TER	-	LANHAM	MD	20706	7927 MANDAN RD	GREENBELT	MD	20770	8.46	-	Yes
25345	HACKNEY THERESA	-	7927 MANDAN RD	STE 304	GREENBELT	MD	20770	7927 MANDAN RD	GREENBELT	MD	20770	8.46	-	Yes
25346	SHAHRAKI NAVID	-	6806 HAVILAND MILL RD	-	CLARKSVILLE	MD	21029	8003 MANDAN RD	GREENBELT	MD	20770	8.46	-	Yes
25347	MORENO LISA	-	8007 MANDAN RD	UNIT 614	GREENBELT	MD	20770	8007 MANDAN RD	GREENBELT	MD	20770	8.46	-	Yes
25348	MARTINEZ AYANO O W	-	7929 MANDAN RD	APT 102	GREENBELT	MD	20770	7929 MANDAN RD	GREENBELT	MD	20770	8.46	-	Yes
25349	XCEL PROPERTIES LLC	-	1101 SNIDER LN	-	SILVER SPRING	MD	20905	8001 MANDAN RD	GREENBELT	MD	20770	8.46	-	Yes
25350	RAYNES REBECCA	-	7929 MANDAN RD	-	GREENBELT	MD	20770	7929 MANDAN RD	GREENBELT	MD	20770	8.46	-	Yes
25352	CUMMINGS LESLIE M	-	7921 MANDAN RD	APT 104	GREENBELT	MD	20770	7921 MANDAN RD	GREENBELT	MD	20770	8.46	-	Yes
25353	HOARD KATHLEEN	-	7925 MANDAN RD	APT T3	GREENBELT	MD	20770	7925 MANDAN RD	GREENBELT	MD	20770	8.46	-	Yes

ATTACHMENT 1
J ALIGNMENT (WASHINGTON D.C. TO BALTIMORE)

Parcel ID	Owner Name 1	Owner Name 2	Owner Address	Owner Address (continued)	Owner City	Owner State	Owner Zip	Location Address	Location City	Location State	Location Zip	Acres	Short-Term Impacts	Long-Term Impacts
25354	MAHMOWDZADEH SAID	-	8001 MANDAN RD	APT 201	GREENBELT	MD	20770	8001 MANDAN RD	GREENBELT	MD	20770	8.46	-	Yes
25355	NJOKU JULIUS	-	8007 MANDAN RD	UNIT 102	GREENBELT	MD	20770	8007 MANDAN RD	GREENBELT	MD	20770	8.46	-	Yes
25356	CRAFT TAMMY FRANCESCA	-	7917 MANDAN RD	APT 303	GREENBELT	MD	20770	7917 MANDAN RD	GREENBELT	MD	20770	8.46	-	Yes
25357	SHERMAN RACHEL	-	7931 MANDAN RD	UNIT 302	GREENBELT	MD	20770	7931 MANDAN RD	GREENBELT	MD	20770	8.46	-	Yes
25358	OVERBY VALERIE J	-	8005 MANDAN RD	UNIT-597	GREENBELT	MD	20770	8005 MANDAN RD	GREENBELT	MD	20770	8.46	-	Yes
25359	SULEKOIKI OLUSOLA	-	9324 ANNAPOLIS RD	-	LANHAM	MD	20706	7917 MANDAN RD	GREENBELT	MD	20770	8.46	-	Yes
25360	GILLIS CLARENCE P	-	7925 MANDAN RD	UNIT 301	GREENBELT	MD	20770	7925 MANDAN RD	GREENBELT	MD	20770	8.46	-	Yes
25361	CORLEY TIMOTHY A	-	7919 MANDAN RD	UNIT T2	GREENBELT	MD	20770	7919 MANDAN RD	GREENBELT	MD	20770	8.46	-	Yes
25362	AGRESTI ARTHUR & DORYS	-	7931 MANDAN RD #301	-	GREENBELT	MD	20770	7931 MANDAN RD	GREENBELT	MD	20770	8.46	-	Yes
25363	DEJESUS ALMA E E ETAL	-	7917 MANDAN RD	UNIT T 3	GREENBELT	MD	20770	7917 MANDAN RD	GREENBELT	MD	20770	8.46	-	Yes
25364	MYLES ABRAHAM	-	223-21 113TH AVE	-	QUEENS VILLAGE	NY	11429	7925 MANDAN RD	GREENBELT	MD	20770	8.46	-	Yes
25365	WHITLEY DA VISA	-	7927 MANDAN RD	APT 204	GREENBELT	MD	20770	7927 MANDAN RD	GREENBELT	MD	20770	8.46	-	Yes
25366	KEBERAB MERON A	-	7929 MANDAN RD	UNIT 641	GREENBELT	MD	20770	7929 MANDAN RD	GREENBELT	MD	20770	8.46	-	Yes
25367	KIMREY ANNE S	-	8003 MANDAN RD #304	-	GREENBELT	MD	20770	8003 MANDAN RD	GREENBELT	MD	20770	8.46	-	Yes
25368	GREENBRIAR CONDOMINIUM PHASE	-	8337 CHERRY LN	FRANK EMIG AGENT	LAUREL	MD	20707	7923 MANDAN RD	GREENBELT	MD	20770	8.46	-	Yes
25369	HAYNES GENEVIEVE E	-	7929 MANDAN RD #302	-	GREENBELT	MD	20770	7929 MANDAN RD	GREENBELT	MD	20770	8.46	-	Yes
25370	TUCKER JOAN	-	7927 MANDAN RD	APT 302	GREENBELT	MD	20770	7927 MANDAN RD	GREENBELT	MD	20770	8.46	-	Yes
25371	ALEXANDER JARROD ETAL	-	8005 MANDAN RD	UNIT 601 APT 303	GREENBELT	MD	20770	8005 MANDAN RD	GREENBELT	MD	20770	8.46	-	Yes
25372	CONNOR ROBYN A	-	7925 MANDAN RD	-	GREENBELT	MD	20770	7925 MANDAN RD	GREENBELT	MD	20770	8.46	-	Yes
25373	CAMPBELL JOHN K	-	726 I ST SE	APT 301	WASHINGTON	DC	20003	8005 MANDAN RD	GREENBELT	MD	20770	8.46	-	Yes
25374	6936 HANOVER PARKWAY LLC	-	845 WATERFORD DR	-	FREDERICK	MD	21702	8007 MANDAN RD	GREENBELT	MD	20770	8.46	-	Yes
25375	HENRY KALEEN	-	7927 MANDAN RD	UNIT 301	GREENBELT	MD	20770	7927 MANDAN RD	GREENBELT	MD	20770	8.46	-	Yes
25376	HAZLETT MELANIE A	-	8001 MANDAN RD #304	-	GREENBELT	MD	20770	8001 MANDAN RD	GREENBELT	MD	20770	8.46	-	Yes
25377	HUBBARD LOUISE A	-	7923 MANDAN RD	APT 201	GREENBELT	MD	20770	7923 MANDAN RD	GREENBELT	MD	20770	8.46	-	Yes
25378	MAIGA MARIAMA S	-	8003 MANDAN RD	APT 102	GREENBELT	MD	20770	8003 MANDAN RD	GREENBELT	MD	20770	8.46	-	Yes
25379	DAWSON IRIS	-	UNIT 101	8007 MANDAN RD	GREENBELT	MD	20770	8007 MANDAN RD	GREENBELT	MD	20770	8.46	-	Yes
25380	BYNUM CATHERINE	-	5405 SAN JUAN DR	-	CLINTON	MD	20735	8003 MANDAN RD	GREENBELT	MD	20770	8.46	-	Yes
25381	ZHENG RI F	-	6511 MANTON WAY	-	LANHAM	MD	20706	8003 MANDAN RD	GREENBELT	MD	20770	8.46	-	Yes
25382	FOCAL POINT PROPERTIES LLC	-	7931 MANDAN RD	APT 201	GREENBELT	MD	20770	7931 MANDAN RD	GREENBELT	MD	20770	8.46	-	Yes
25383	POWERS SHEILA A	-	8003 MANDAN RD #203	-	GREENBELT	MD	20770	8003 MANDAN RD	GREENBELT	MD	20770	8.46	-	Yes
25384	MARTIN SAMUEL L SR	-	11107 SUPERIOR LNDG	-	BOWIE	MD	20720	7931 MANDAN RD	GREENBELT	MD	20770	8.46	-	Yes
25385	AMBUSH JEFFREY W	-	8005 MANDAN RD	UNIT 201	GREENBELT	MD	20770	8005 MANDAN RD	GREENBELT	MD	20770	8.46	-	Yes
25386	WARD-SMALL JOANNE E	-	8007 MANDAN RD #204	-	GREENBELT	MD	20770	8007 MANDAN RD	GREENBELT	MD	20770	8.46	-	Yes

ATTACHMENT 1
J ALIGNMENT (WASHINGTON D.C. TO BALTIMORE)

Parcel ID	Owner Name 1	Owner Name 2	Owner Address	Owner Address (continued)	Owner City	Owner State	Owner Zip	Location Address	Location City	Location State	Location Zip	Acres	Short-Term Impacts	Long-Term Impacts
25387	LORET DE MOLA THELMA	-	7921 MANDAN RD	APT 102 UNIT 690	GREENBELT	MD	20770	7921 MANDAN RD	GREENBELT	MD	20770	8.46	-	Yes
25388	JOHNSON KENNETH W & VERNITA H	-	7919 MANDAN RD	APT 302	GREENBELT	MD	20770	7919 MANDAN RD	GREENBELT	MD	20770	8.46	-	Yes
25390	ORTEGA MIGUEL A	-	7927 MANDAN RD	APT 203	GREENBELT	MD	20770	7927 MANDAN RD	GREENBELT	MD	20770	8.46	-	Yes
25391	WHITLEY DENNIS III	-	14706 NORTHFIELD CT	-	LAUREL	MD	20707	7923 MANDAN RD	GREENBELT	MD	20770	8.46	-	Yes
25392	FLORY JOSEPH O & MARTHA E	-	7925 MANDAN RD #203	-	GREENBELT	MD	20770	7925 MANDAN RD	GREENBELT	MD	20770	8.46	-	Yes
25393	MYLES ABRAHAM	-	223-21 113TH AVE	-	QUEENS VILLAGE	NY	11429	7921 MANDAN RD	GREENBELT	MD	20770	8.46	-	Yes
25394	BIRD CHRISTOPHER A	-	2 SILOPANNA RD	-	ANNAPOLIS	MD	21403	7919 MANDAN RD	GREENBELT	MD	20770	8.46	-	Yes
25395	SINCLAIR DAMON A	-	7919 MANDAN RD	UNIT 204	GREENBELT	MD	20770	7919 MANDAN RD	GREENBELT	MD	20770	8.46	-	Yes
25396	ODUYOYE RICHARD ETAL	-	7925 MANDAN RD	UNIT 668	GREENBELT	MD	20770	7925 MANDAN RD	GREENBELT	MD	20770	8.46	-	Yes
25397	SILVA RUTH M	-	7919 MANDAN RD	UNIT 104	GREENBELT	MD	20770	7919 MANDAN RD	GREENBELT	MD	20770	8.46	-	Yes
25398	KUMAR GUNEET ETAL	-	10218 FEAGA FARM CT	-	ELLCOTT CITY	MD	21042	7929 MANDAN RD	GREENBELT	MD	20770	8.46	-	Yes
25399	WILLIAMS DAVID F JR	-	8005 MANDAN RD	APT 302	GREENBELT	MD	20770	8005 MANDAN RD	GREENBELT	MD	20770	8.46	-	Yes
25400	DILLAHUNT CASANDRA	-	7921 MANDAN RD	UNIT 204	GREENBELT	MD	20770	7921 MANDAN RD	GREENBELT	MD	20770	8.46	-	Yes
25401	KARIM MOHAMMED A	-	506 TREEHOUSE CT	-	FORT WASHINGTON	MD	20744	7921 MANDAN RD	GREENBELT	MD	20770	8.46	-	Yes
25402	RENCHER GEORGE W JR & DIANA J	-	7919 MANDAN RD #303	-	GREENBELT	MD	20770	7919 MANDAN RD	GREENBELT	MD	20770	8.46	-	Yes
25403	WRIGHT BARBARA J	-	7927 MANDAN RD	UNIT 201	GREENBELT	MD	20770	7927 MANDAN RD	GREENBELT	MD	20770	8.46	-	Yes
25404	LORENS MARGARET J	-	7921 MANDAN RD	-	GREENBELT	MD	20770	7921 MANDAN RD	GREENBELT	MD	20770	8.46	-	Yes
25405	GARRETT SHIRLEY	-	7925 MANDAN RD	UNIT 302	GREENBELT	MD	20770	7925 MANDAN RD	GREENBELT	MD	20770	8.46	-	Yes
25406	JACOBS CHRISTOPHER	-	4003 EAST WEST HWY	-	CHEVY CHASE	MD	20815	8005 MANDAN RD	GREENBELT	MD	20770	8.46	-	Yes
25407	HUSSAIN MOHAMMAD AMIN	-	8007 MANDAN RD	UNIT 104	GREENBELT	MD	20770	8007 MANDAN RD	GREENBELT	MD	20770	8.46	-	Yes
25408	YAKTIN SOUKAIBA B	-	7919 MANDAN RD #202	UNIT 708	GREENBELT	MD	20770	7919 MANDAN RD	GREENBELT	MD	20770	8.46	-	Yes
25409	CHURCH CHAVALL J	-	7919 MANDAN RD	UNIT 301	GREENBELT	MD	20770	7919 MANDAN RD	GREENBELT	MD	20770	8.46	-	Yes
25410	STEPHENSON VIRGINIA	-	12605 SPRIGGS REQUEST CT	-	MITCHELLVILLE	MD	20721	7917 MANDAN RD	GREENBELT	MD	20770	8.46	-	Yes
25411	HENRI CHRISTOPHER	-	7923 MANDAN RD	UNIT 682	GREENBELT	MD	20770	7923 MANDAN RD	GREENBELT	MD	20770	8.46	-	Yes
25412	YU YIN P	-	7921 MANDAN RD	UNIT 694	GREENBELT	MD	20770	7921 MANDAN RD	GREENBELT	MD	20770	8.46	-	Yes
25413	OSORIO CARDONA CARLOS E ETAL	-	7925 MANDAN RD	APT 201	GREENBELT	MD	20770	7925 MANDAN RD	GREENBELT	MD	20770	8.46	-	Yes
25414	AKINTAN BENJAMIN O	-	8204 TYSON RD	-	ELLCOTT CITY	MD	21043	7917 MANDAN RD	GREENBELT	MD	20770	8.46	-	Yes
25415	SMITH KANDICE B	-	7919 MANDAN RD	UNIT 203	GREENBELT	MD	20770	7919 MANDAN RD	GREENBELT	MD	20770	8.46	-	Yes
25416	JONES JESSE III & ADRIANNE M	-	7917 MANDAN RD	-	GREENBELT	MD	20770	7917 MANDAN RD	GREENBELT	MD	20770	8.46	-	Yes
25417	SMITH GERALD V & CAROL S	-	8007 MANDAN RD #203	-	GREENBELT	MD	20770	8007 MANDAN RD	GREENBELT	MD	20770	8.46	-	Yes
25418	LAPRINCE RITA C	-	8001 MANDAN RD	UNIT 204	GREENBELT	MD	20770	8001 MANDAN RD	GREENBELT	MD	20770	8.46	-	Yes
25419	JONES PATRICIA E & JUANITA	-	8005 MANDAN RD	UNIT 204	GREENBELT	MD	20770	8005 MANDAN RD	GREENBELT	MD	20770	8.46	-	Yes
25420	ANIMASHAUN AFOLASHADE	-	7931 MANDAN RD	APT 102	GREENBELT	MD	20770	7931 MANDAN RD	GREENBELT	MD	20770	8.46	-	Yes

ATTACHMENT 1
J ALIGNMENT (WASHINGTON D.C. TO BALTIMORE)

Parcel ID	Owner Name 1	Owner Name 2	Owner Address	Owner Address (continued)	Owner City	Owner State	Owner Zip	Location Address	Location City	Location State	Location Zip	Acres	Short-Term Impacts	Long-Term Impacts
25421	KHAN HEATHER L	-	10112 DUBARRY ST	-	GLENN DALE	MD	20769	7917 MANDAN RD	GREENBELT	MD	20770	8.46	-	Yes
25422	MORINA CONSTANCE	-	8005 MANDAN RD	UNIT 304	GREENBELT	MD	20770	8005 MANDAN RD	GREENBELT	MD	20770	8.46	-	Yes
25423	MULLANEY JANE P	-	7931 MANDAN RD #202	-	GREENBELT	MD	20770	7931 MANDAN RD	GREENBELT	MD	20770	8.46	-	Yes
25424	BONGNI ERIC	-	8001 MANDAN RD	UNIT 102	GREENBELT	MD	20770	8001 MANDAN RD	GREENBELT	MD	20770	8.46	-	Yes
25425	DARKWAH ABRAHAM K	-	8005 MANDAN RD	UNIT 590	GREENBELT	MD	20770	8005 MANDAN RD	GREENBELT	MD	20770	8.46	-	Yes
25426	GOLDBERG MICHAEL J	-	7925 MANDAN RD #103	-	GREENBELT	MD	20770	7925 MANDAN RD	GREENBELT	MD	20770	8.46	-	Yes
25427	TALAVERA ALFONSO J	-	7925 MANDAN RD	UNIT 101	GREENBELT	MD	20770	7925 MANDAN RD	GREENBELT	MD	20770	8.46	-	Yes
25428	ABRAMSON SHERRILL M	-	7927 MANDAN RD	UNIT 650	GREENBELT	MD	20770	7927 MANDAN RD	GREENBELT	MD	20770	8.46	-	Yes
25429	EMEDOM NWABUGWU	-	8007 MANDAN RD	UNIT 304	GREENBELT	MD	20770	8007 MANDAN RD	GREENBELT	MD	20770	8.46	-	Yes
25430	JENKINS CAROLYN	-	7921 MANDAN RD	UNIT 304	GREENBELT	MD	20770	7921 MANDAN RD	GREENBELT	MD	20770	8.46	-	Yes
25431	JACKSON KARL J & GRAZIELLA	-	2867 ROSEMARY LN	-	FALLS CHURCH	VA	22042	8007 MANDAN RD	GREENBELT	MD	20770	8.46	-	Yes
25432	DORSEY RASHIDA K	-	7923 MANDAN RD	-	GREENBELT	MD	20770	7923 MANDAN RD	GREENBELT	MD	20770	8.46	-	Yes
25433	MALONEY VALERIE R	-	8007 MANDAN RD	-	GREENBELT	MD	20770	8007 MANDAN RD	GREENBELT	MD	20770	8.46	-	Yes
25434	BURRELL SHAKIA E	-	7921 MANDAN RD	UNIT 693	GREENBELT	MD	20770	7921 MANDAN RD	GREENBELT	MD	20770	8.46	-	Yes
25435	HUANG QIONGYU	-	1500 REMOUNT RD	-	FRONT ROYAL	VA	22630	7917 MANDAN RD	GREENBELT	MD	20770	8.46	-	Yes
25436	PARENT FLORENCE	-	7917 MANDAN RD	UNIT 301	GREENBELT	MD	20770	7917 MANDAN RD	GREENBELT	MD	20770	8.46	-	Yes
25437	AGUILAR MARIA D C	-	7931 MANDAN RD	UNIT 303	GREENBELT	MD	20770	7931 MANDAN RD	GREENBELT	MD	20770	8.46	-	Yes
25438	MARTIN MARY A	-	12810 KERNEL CIR	-	BOWIE	MD	20715	7923 MANDAN RD	GREENBELT	MD	20770	8.46	-	Yes
25439	SECURED IMPROVEMENTS LLC	-	3231 SUPERIOR LANE	UNIT A26	BOWIE	MD	20715	7931 MANDAN RD	GREENBELT	MD	20770	8.46	-	Yes
25440	STAUFFER FRANCES E	-	8001 MANDAN RD #303	-	GREENBELT	MD	20770	8001 MANDAN RD	GREENBELT	MD	20770	8.46	-	Yes
25441	OKOUGBO JUSTINA C	-	8003 MANDAN RD	UNIT 302	GREENBELT	MD	20770	8003 MANDAN RD	GREENBELT	MD	20770	8.46	-	Yes
25442	FIELDS LEON	-	8001 MANDAN RD #101	-	GREENBELT	MD	20770	8001 MANDAN RD	GREENBELT	MD	20770	8.46	-	Yes
25443	ASKEW CEDRAAN ETAL	-	7923 MANDAN RD	APT 101	GREENBELT	MD	20770	7923 MANDAN RD	GREENBELT	MD	20770	8.46	-	Yes
25444	NEGATU TIRUAYER	-	17423 HUGHES RD	-	POOLESVILLE	MD	20837	8007 MANDAN RD	GREENBELT	MD	20770	8.46	-	Yes
25445	ELISMA FEDNER M	-	8005 MANDAN RD	UNIT 101	GREENBELT	MD	20770	8005 MANDAN RD	GREENBELT	MD	20770	8.46	-	Yes
25446	WALDRUM ALAYNA R	-	PO BOX 11413	-	WASHINGTON	DC	20008	8005 MANDAN RD	GREENBELT	MD	20770	8.46	-	Yes
25447	JEFFERSON NNEKA L	-	8005 MANDAN RD	UNIT 593	GREENBELT	MD	20770	8005 MANDAN RD	GREENBELT	MD	20770	8.46	-	Yes
25448	BENTZ NANCY	-	4 DELOTTO DR	-	MERCERVILLE	NJ	08619	7917 MANDAN RD	GREENBELT	MD	20770	8.46	-	Yes
25449	SHEPPARD TERENCE	-	114 BOTTSFORD AVE	-	UPPER MARLBORO	MD	20774	7923 MANDAN RD	GREENBELT	MD	20770	8.46	-	Yes
25450	CAMERON CARL & ANGELA AIKEN	-	7929 MANDAN RD	UNIT 632	GREENBELT	MD	20770	7929 MANDAN RD	GREENBELT	MD	20770	8.46	-	Yes
25451	WRIGHT CHERYLE D	-	7927 MANDAN RD #103	-	GREENBELT	MD	20770	7927 MANDAN RD	GREENBELT	MD	20770	8.46	-	Yes
25452	REDHI JANET R	-	7929 MANDAN RD	UNIT 303	GREENBELT	MD	20770	7929 MANDAN RD	GREENBELT	MD	20770	8.46	-	Yes
25453	PEARSALL TAMARA	-	UNIT 617 APT T 2	7931 MANDAN RD	GREENBELT	MD	20770	7931 MANDAN RD	GREENBELT	MD	20770	8.46	-	Yes

ATTACHMENT 1
J ALIGNMENT (WASHINGTON D.C. TO BALTIMORE)

Parcel ID	Owner Name 1	Owner Name 2	Owner Address	Owner Address (continued)	Owner City	Owner State	Owner Zip	Location Address	Location City	Location State	Location Zip	Acres	Short-Term Impacts	Long-Term Impacts
25454	HARDY TANYA A	-	7931 MANDAN RD	UNIT 204	GREENBELT	MD	20770	7931 MANDAN RD	GREENBELT	MD	20770	8.46	-	Yes
25455	BRISSETTE-MINUS KATHY	-	7925 MANDAN RD	UNIT 202	GREENBELT	MD	20770	7925 MANDAN RD	GREENBELT	MD	20770	8.46	-	Yes
25456	RAWLINS ANGELA M REVOC TRUST	-	7925 MANDAN RD	-	GREENBELT	MD	20770	7925 MANDAN RD	GREENBELT	MD	20770	8.46	-	Yes
25457	COLLIER MICHAEL R	-	7921 MANDAN RD	UNIT 203	GREENBELT	MD	20770	7921 MANDAN RD	GREENBELT	MD	20770	8.46	-	Yes
25458	FISHER VICKI S	-	7927 MANDAN RD	-	GREENBELT	MD	20770	7927 MANDAN RD	GREENBELT	MD	20770	8.46	-	Yes
25459	GBOYOR BOBBY & JOSEPHINE	-	7931 MANDAN RD	UNIT 304	GREENBELT	MD	20770	7931 MANDAN RD	GREENBELT	MD	20770	8.46	-	Yes
25510	GRESIA JUAN A & DARRYL L	-	1725 YOUNGBLOOD ST	-	MCLEAN	VA	22101	8009 MANDAN RD	GREENBELT	MD	20770	3.86	-	Yes
25511	MALHOTRA SHAILENDRA	-	7895 PEARL FOG WAY	-	DUNN LORING	VA	22027	8011 MANDAN RD	GREENBELT	MD	20770	3.86	-	Yes
25512	BARNER JUNE P	-	11428 LAURELWALK DR	-	LAUREL	MD	20708	8015 MANDAN RD	GREENBELT	MD	20770	3.86	-	Yes
25513	BARUA NIRMAL K	-	8013 MANDAN RD	APT 102 UNIT 522	GREENBELT	MD	20770	8013 MANDAN RD	GREENBELT	MD	20770	3.86	-	Yes
25514	MOLINA JOSE V	-	8013 MANDAN RD	CO APT 303	GREENBELT	MD	20770	8013 MANDAN RD	GREENBELT	MD	20770	3.86	-	Yes
25515	HENRY-SANTIAGO MICHELLE D	-	8015 MANDAN RD	UNIT 301	GREENBELT	MD	20770	8015 MANDAN RD	GREENBELT	MD	20770	3.86	-	Yes
25516	PRITCHETT MAUREEN	-	8015 MANDAN RD	-	GREENBELT	MD	20770	8015 MANDAN RD	GREENBELT	MD	20770	3.86	-	Yes
25517	VAUGHAN DAVID L	-	8017 MANDAN RD #301	-	GREENBELT	MD	20770	8017 MANDAN RD	GREENBELT	MD	20770	3.86	-	Yes
25518	GARRISON CHARLES W	-	12008 GORDON AVE	CHARLES W GARRISON III	BELTSVILLE	MD	20705	8013 MANDAN RD	GREENBELT	MD	20770	3.86	-	Yes
25519	STERLING DEWRANN	-	8013 MANDAN RD	UNIT 203	GREENBELT	MD	20770	8013 MANDAN RD	GREENBELT	MD	20770	3.86	-	Yes
25520	JACKSON RICHARD	-	8017 MANDAN RD	UNIT 104	GREENBELT	MD	20770	8017 MANDAN RD	GREENBELT	MD	20770	3.86	-	Yes
25521	MANGI ALI A	-	8011 MANDAN RD	UNIT 509	GREENBELT	MD	20770	8011 MANDAN RD	GREENBELT	MD	20770	3.86	-	Yes
25522	LEE HONG JIAN	-	5110 CRYSTAL VIEW CT	-	ELLCOTT CITY	MD	21043	8015 MANDAN RD	GREENBELT	MD	20770	3.86	-	Yes
25523	TABOR ROBERT T	-	8015 MANDAN RD	UNIT 103	GREENBELT	MD	20770	8015 MANDAN RD	GREENBELT	MD	20770	3.86	-	Yes
25524	RIGGINS SUNDAI M	-	8013 MANDAN RD	UNIT 103	GREENBELT	MD	20770	8013 MANDAN RD	GREENBELT	MD	20770	3.86	-	Yes
25525	AGUAYO EDUARDO	-	8013 MANDAN RE	UNIT 532	GREENBELT	MD	20770	8013 MANDAN RD	GREENBELT	MD	20770	3.86	-	Yes
25526	BARUA PHILOMENA P	-	8013 MANDAN RD	UNIT 101	GREENBELT	MD	20770	8013 MANDAN RD	GREENBELT	MD	20770	3.86	-	Yes
25527	MCKENLEY BREANNA	-	8009 MANDAN RD	UNIT 489 APT T 2	GREENBELT	MD	20770	8009 MANDAN RD	GREENBELT	MD	20770	3.86	-	Yes
25528	ORJI NNENNA A & OLIVIA O	-	8009 MANDAN RD	-	GREENBELT	MD	20770	8009 MANDAN RD	GREENBELT	MD	20770	3.86	-	Yes
25529	DENNIS WILLIAM H	-	4550 CHAUCER WAY	UNIT 304	OWINGS MILLS	MD	21117	8017 MANDAN RD	GREENBELT	MD	20770	3.86	-	Yes
25530	NJORGE SUSAN N	-	8011 MANDAN RD	UNIT 204	GREENBELT	MD	20770	8011 MANDAN RD	GREENBELT	MD	20770	3.86	-	Yes
25531	CRUMP ALFRED E	-	8011 MANDAN RD	UNIT A201	GREENBELT	MD	20770	8011 MANDAN RD	GREENBELT	MD	20770	3.86	-	Yes
25532	JACKSON LINDA S	-	12202 MACKELL LN	-	BOWIE	MD	20715	8011 MANDAN RD	GREENBELT	MD	20770	3.86	-	Yes
25533	CAMPBELL VANGELIA	-	8009 MANDAN RD	-	GREENBELT	MD	20770	8009 MANDAN RD	GREENBELT	MD	20770	3.86	-	Yes
25534	JALLOH MEMUNA	-	8009 MANDAN RD	APT 304	GREENBELT	MD	20770	8009 MANDAN RD	GREENBELT	MD	20770	3.86	-	Yes
25535	FRANCIS AUTUMN	-	8011 MANDAN RD	APT 202	GREENBELT	MD	20770	8011 MANDAN RD	GREENBELT	MD	20770	3.86	-	Yes
25536	RANSFORD EMON	-	902 CYPRESS POINT RD	-	MITCHELLVILLE	MD	20721	8013 MANDAN RD	GREENBELT	MD	20770	3.86	-	Yes

ATTACHMENT 1
J ALIGNMENT (WASHINGTON D.C. TO BALTIMORE)

Parcel ID	Owner Name 1	Owner Name 2	Owner Address	Owner Address (continued)	Owner City	Owner State	Owner Zip	Location Address	Location City	Location State	Location Zip	Acres	Short-Term Impacts	Long-Term Impacts
25537	MARSHALL GISELE B	-	1026 47TH PL NE	-	WASHINGTON	DC	20019	8015 MANDAN RD	GREENBELT	MD	20770	3.86	-	Yes
25538	GREEN VIRGINIA E	-	8015 MANDAN RD	UNIT 201	GREENBELT	MD	20770	8015 MANDAN RD	GREENBELT	MD	20770	3.86	-	Yes
25539	SEWARD JYMECE V	-	8011 MANDAN RD	UNIT 504	GREENBELT	MD	20770	8011 MANDAN RD	GREENBELT	MD	20770	3.86	-	Yes
25540	ADENUGA BABAFEMI B	-	8015 MANDAN RD #204	-	GREENBELT	MD	20770	8015 MANDAN RD	GREENBELT	MD	20770	3.86	-	Yes
25541	BOXLEY VIRGINIA B	-	8017 MANDAN RD #201	-	GREENBELT	MD	20770	8017 MANDAN RD	GREENBELT	MD	20770	3.86	-	Yes
25542	HARRIS DELONTE & KIMARON	-	14212 MAPLE REACH CT	-	BOWIE	MD	20720	8015 MANDAN RD	GREENBELT	MD	20770	3.86	-	Yes
25543	KANG BYUNG & YOUNG	-	8015 MANDAN RD	UNIT 102	GREENBELT	MD	20770	8015 MANDAN RD	GREENBELT	MD	20770	3.86	-	Yes
25544	WIMBUSH ROSE M	-	8013 MANDAN RD	UNIT 525	GREENBELT	MD	20770	8013 MANDAN RD	GREENBELT	MD	20770	3.86	-	Yes
25545	TEOLIS ANTHONY	-	8101 HOLLYGATE DR	-	GLENN DALE	MD	20769	8017 MANDAN RD	GREENBELT	MD	20770	3.86	-	Yes
25546	SUNTRUST MORTGAGE INC	-	1001 SEMMES AVE	SUNTRUST MORG INC	RICHMOND	VA	23224	8009 MANDAN RD	GREENBELT	MD	20770	3.86	-	Yes
25547	ROBERTS DAVID H	-	8009 MANDAN RD	C/O UNIT 500	GREENBELT	MD	20770	8009 MANDAN RD	GREENBELT	MD	20770	3.86	-	Yes
25548	MOTON EL MICHAEL D	-	8017 MANDAN RD	UNIT 558	GREENBELT	MD	20770	8017 MANDAN RD	GREENBELT	MD	20770	3.86	-	Yes
25549	DARLEY EWURAA A	-	8017 MANDAN RD	UNIT 102	GREENBELT	MD	20770	8017 MANDAN RD	GREENBELT	MD	20770	3.86	-	Yes
25550	ADKINS MICHELLE L	-	8009 MANDAN RD	UNIT 498	GREENBELT	MD	20770	8009 MANDAN RD	GREENBELT	MD	20770	3.86	-	Yes
25551	HILLMAN IAN T ETAL	-	8015 MANDAN RD	APT 304	GREENBELT	MD	20770	8015 MANDAN RD	GREENBELT	MD	20770	3.86	-	Yes
25553	WATKINS DARLENE R	-	8013 MANDAN RD	UNIT 202	GREENBELT	MD	20770	8013 MANDAN RD	GREENBELT	MD	20770	3.86	-	Yes
25554	LAYNE DAMIANA C	-	8011 MANDAN RD	UNIT 203	GREENBELT	MD	20770	8011 MANDAN RD	GREENBELT	MD	20770	3.86	-	Yes
25555	THOMAS MARY L	-	8011 MANDAN RD	UNIT 101	GREENBELT	MD	20770	8011 MANDAN RD	GREENBELT	MD	20770	3.86	-	Yes
25556	THOMPSON COLUMBUS E	-	8011 MANDAN RD	UNIT 304	GREENBELT	MD	20770	8011 MANDAN RD	GREENBELT	MD	20770	3.86	-	Yes
25557	ADAMS CAROL A	-	8015 MANDAN RD #302	-	GREENBELT	MD	20770	8015 MANDAN RD	GREENBELT	MD	20770	3.86	-	Yes
25558	MINNIFIELD NONA K	-	12404 PLANTATION DR	-	BRANDYWINE	MD	20613	8013 MANDAN RD	GREENBELT	MD	20770	3.86	-	Yes
25559	FERGUSON LASHELLE B	-	8017 MANDAN RD	UNIT 103	GREENBELT	MD	20770	8017 MANDAN RD	GREENBELT	MD	20770	3.86	-	Yes
25560	VENKAT PROPERTIES LLC	-	1101 SNIDER LN	-	SILVER SPRING	MD	20905	8011 MANDAN RD	GREENBELT	MD	20770	3.86	-	Yes
25561	ESTES DEBRA L	-	8009 MANDAN RD	UNIT 201	GREENBELT	MD	20770	8009 MANDAN RD	GREENBELT	MD	20770	3.86	-	Yes
25562	SHECKELLS JACK A	-	8011 MANDAN RD	UNIT T1	GREENBELT	MD	20770	8011 MANDAN RD	GREENBELT	MD	20770	3.86	-	Yes
25563	GRIFFIN EVA	-	7814 HANOVER PKWY	UNIT 101	GREENBELT	MD	20770	8017 MANDAN RD	GREENBELT	MD	20770	3.86	-	Yes
25564	SAGASTUME OLVIN	-	8011 MANDAN RD	UNIT T3	GREENBELT	MD	20770	8011 MANDAN RD	GREENBELT	MD	20770	3.86	-	Yes
25565	OGUNSalu HAARAT A	-	5202 ALDERSHOT DR	-	LANHAM	MD	20706	8017 MANDAN RD	GREENBELT	MD	20770	3.86	-	Yes
25566	POSADA FRANCISCO J ETAL	-	7620 EAST ARBORY CT	-	LAUREL	MD	20707	8011 MANDAN RD	GREENBELT	MD	20770	3.86	-	Yes
25567	ANAELE SABINUS ETAL	-	8013 MANDAN RD	APT 302	GREENBELT	MD	20770	8013 MANDAN RD	GREENBELT	MD	20770	3.86	-	Yes
25568	MULUGETA EMEBET	-	8013 MANDAN RD	UNIT 104	GREENBELT	MD	20770	8013 MANDAN RD	GREENBELT	MD	20770	3.86	-	Yes
25569	HAIR JACQUELYN	-	8017 MANDAN RD	UNIT 204	GREENBELT	MD	20770	8017 MANDAN RD	GREENBELT	MD	20770	3.86	-	Yes
25570	LYNCH JENNIFER	-	8015 MANDAN RD	UNIT 203	GREENBELT	MD	20770	8015 MANDAN RD	GREENBELT	MD	20770	3.86	-	Yes

ATTACHMENT 1
J ALIGNMENT (WASHINGTON D.C. TO BALTIMORE)

Parcel ID	Owner Name 1	Owner Name 2	Owner Address	Owner Address (continued)	Owner City	Owner State	Owner Zip	Location Address	Location City	Location State	Location Zip	Acres	Short-Term Impacts	Long-Term Impacts
25571	GARCIA LUCIA M ETAL	-	8015 MANDAN RD	UNIT 533 APT T2	GREENBELT	MD	20770	8015 MANDAN RD	GREENBELT	MD	20770	3.86	-	Yes
25572	CASARELLA ARIEL Y	-	8013 MANDAN RD	UNIT 518 APT T2	GREENBELT	MD	20770	8013 MANDAN RD	GREENBELT	MD	20770	3.86	-	Yes
25573	SINCLAIR NYASHA	-	8009 MANDAN RD	UNIT 303	GREENBELT	MD	20770	8009 MANDAN RD	GREENBELT	MD	20770	3.86	-	Yes
25574	PHARR JANNETTE G	-	8017 MANDAN RD	UNIT 202	GREENBELT	MD	20770	8017 MANDAN RD	GREENBELT	MD	20770	3.86	-	Yes
25575	SVILICH JENNIFER	-	8009 MANDAN RD	UNIT 301	GREENBELT	MD	20770	8009 MANDAN RD	GREENBELT	MD	20770	3.86	-	Yes
25576	MILLIGAN ALICIA	-	8009 MANDAN RD	UNIT 491 101	GREENBELT	MD	20770	8009 MANDAN RD	GREENBELT	MD	20770	3.86	-	Yes
25577	BAER ROBERT	-	4701 CALVERT RD	-	COLLEGE PARK	MD	20740	8017 MANDAN RD	GREENBELT	MD	20770	3.86	-	Yes
25578	PATTERSON IRENE	-	8011 MANDAN RD	UNIT 508	GREENBELT	MD	20770	8011 MANDAN RD	GREENBELT	MD	20770	3.86	-	Yes
25579	DAVILA NORMA	-	8009 MANDAN RD	-	GREENBELT	MD	20770	8009 MANDAN RD	GREENBELT	MD	20770	3.86	-	Yes
25580	JAGESSAR KARA	-	8017 MANDAN RD	APT 303	GREENBELT	MD	20770	8017 MANDAN RD	GREENBELT	MD	20770	3.86	-	Yes
25581	KING ODELLA C	-	8013 MANDAN RD	APT T 4	GREENBELT	MD	20770	8013 MANDAN RD	GREENBELT	MD	20770	3.86	-	Yes
25582	LILLEY QUENTIN R	-	2116 ERNEST AVE	C/O UNIT B	REDONDO BEACH	CA	90278	8009 MANDAN RD	GREENBELT	MD	20770	3.86	-	Yes
25747	UNKNOWN	-	-	-	-	-	-	0 ACCOUNT UNKNOWN	-	MD	-	3.34	Yes	Yes
26222	UNITED STATES OF AMERICA	-	18TH & F STS NW	G S A OFFICE COMM PUB BLDG SERV	WASHINGTON	DC	20405	0 SOIL CONSERVATION RD	LAUREL	MD	20708	371.16	Yes	Yes
26284	UNITED STATES OF AMERICA	-	18TH & F STS NW	G S A OFFICE COMM PUB BLDG SERV	WASHINGTON	DC	20405	0 RESEARCH RD	BELTSVILLE	MD	20705	246.36	Yes	Yes
26291	UNITED STATES OF AMERICA	-	18TH & F STS NW	G S A OFFICE COMM PUB BLDG SERV	WASHINGTON	DC	20405	9200 POWDER MILL RD	BELTSVILLE	MD	20705	683.75	Yes	Yes
26292	UNITED STATES OF AMERICA	-	18TH & F STS NW	G S A OFFICE COMM PUB BLDG SERV	WASHINGTON	DC	20405	0 POWDER MILL RD	LAUREL	MD	20708	683.75	Yes	Yes
26531	UNITED STATES OF AMERICA	-	1100 OHIO DR S W	NATL PARK SER LAND RES PRG CNT	WASHINGTON	DC	20242	0 LAURELWALK DR	LAUREL	MD	20708	32.58	Yes	Yes
27063	PRINCE GEORGES COUNTY (TX)	-	1400 MCCORMICK DR	PROPERTY ACQ REAL ESTATE	LARGO	MD	20774	0 BALTIMORE WASHINGTON PKWY	LAUREL	MD	20708	0.11	Yes	-
27065	VILLAGE AT MONTPELIER	-	PO BOX 741328	CTMI LLC	DALLAS	TX	75374	11756 SOUTH LAUREL DR	LAUREL	MD	20708	11.06	Yes	-
27161	UNKNOWN	-	-	-	-	-	-	0 ACCOUNT UNKNOWN	-	MD	-	7.00	Yes	-
27162	UNKNOWN	-	-	-	-	-	-	0 ACCOUNT UNKNOWN	-	MD	-	9.19	-	Yes
27296	BALLA DEVELOPMENT LLC	-	801 ROEDER RD	STE 950	SILVER SPRING	MD	20910	0 LAUREL BOWIE RD	LAUREL	MD	20708	4.10	Yes	Yes
27378	FOURTH B-W PARKWAY LTD PTNRSHIP	-	1960 GALLOWS RD	SUITE 300	VIENNA	VA	22182	11737 SOUTH LAUREL DR	LAUREL	MD	20708	9.40	Yes	-
27408	VILLAGE AT MONTPELIER	-	PO BOX 741328	CTMI LLC	DALLAS	TX	75374	0 LAUREL DR	LAUREL	MD	20708	18.14	Yes	Yes
27416	VILLAGE AT MONTPELIER	-	PO BOX 741328	CTMI LLC	DALLAS	TX	75374	0 LAURELWALK DR	LAUREL	MD	20708	18.14	Yes	Yes
27471	UNKNOWN	-	-	-	-	-	-	0 ACCOUNT UNKNOWN	-	MD	-	3.13	Yes	-
27596	MARYLAND REAL EST INVEST LMTD PTNS	-	6000 MONROE RD	SUITE 100	CHARLOTTE	NC	28212	11800 LAUREL BOWIE RD	LAUREL	MD	20708	3.24	Yes	Yes
27655	GAIC SON BUDDHIST TEMPLE CORP	-	11801 LAUREL BOWIE RD	-	LAUREL	MD	20708	0 LAUREL BOWIE RD	LAUREL	MD	20708	0.79	Yes	-
27677	UNKNOWN	-	-	-	-	-	-	0 ACCOUNT UNKNOWN	-	MD	-	3.75	Yes	-
27691	MARYLAND REAL EST INV LTD PTNR	-	6000 MONROE RD	C/O HENDRICK AUTOMOTIVE	CHARLOTTE	NC	28212	9700 STEVEN F GAUGHAN DR	LAUREL	MD	20708	1.73	Yes	Yes
27708	GAIC SON BUDDHIST TEMPLE CORP	-	11801 LAUREL BOWIE RD	-	LAUREL	MD	20707	11801 LAUREL BOWIE RD	LAUREL	MD	20707	1.24	Yes	-
27735	UNKNOWN	-	-	-	-	-	-	0 ACCOUNT UNKNOWN	-	MD	-	0.80	Yes	Yes

ATTACHMENT 1
J ALIGNMENT (WASHINGTON D.C. TO BALTIMORE)

Parcel ID	Owner Name 1	Owner Name 2	Owner Address	Owner Address (continued)	Owner City	Owner State	Owner Zip	Location Address	Location City	Location State	Location Zip	Acres	Short-Term Impacts	Long-Term Impacts
27791	UNKNOWN	-	-	-	-	-	-	0 ACCOUNT UNKNOWN	-	MD	-	10.56	Yes	Yes
28609	WASHINGTON SUB SANITARY COMM	-	14501 SWEITZER LN	-	LAUREL	MD	20707	12299 PHEASANT RUN DR	LAUREL	MD	20708	2.80	Yes	-
28849	WASHINGTON SUB SANITARY COMM	-	14501 SWEITZER LN	-	LAUREL	MD	20707	10100 CANADIAN WAY	LAUREL	MD	20708	60.52	Yes	Yes
28864	UNITED STATES DEPT OF INTERIOR	FISH & WILDLIFE SERVICE	ONE GATEWAY CENTER SUITE 700	-	NEWTON CORNOR	MA	02158	PATUXENT WILDLIFE REFG	ODENTON	MD	21113	8545.81	Yes	Yes
29412	CH- HOUSE OF PRAYER MARANTHA INC	-	3828 UNIVERSITY BLVD	-	COLLEGE PARK	MD	20740	MYRTLE AVE	LAUREL	MD	20724	8.67	Yes	Yes
29607	AGAPE LIFE MINISTRIES INC	-	8568 LAURELDALE DR	-	LAUREL	MD	20724	MYRTLE AVE	LAUREL	MD	21707	0.33	Yes	-
29639	AGAPE LIFE MINISTRIES INC	-	8568 LAURELDALE DR	-	LAUREL	MD	20724	3421 LAUREL HEIGHTS AVE	LAUREL	MD	20724	6.03	Yes	-
29700	SCHUSTER J RICHARD	SCHUSTER ET AL MARGARET A	3352 BRANTLY RD	-	GLENWOOD	MD	21738	LAUREL HEIGHTS AVE	LAUREL	MD	20724	4.77	Yes	-
29765	TISCHER LAUREL PROPERTIES LLC	-	224 HOPKINS LN	-	OWINGS MILLS	MD	21117	LAUREL HEIGHTS AVE	LAUREL	MD	20724	2.30	Yes	-
29786	TISCHER LAUREL PROPERTIES LLC	-	224 HOPKINS LN	-	OWINGS MILLS	MD	21117	LAUREL HEIGHTS AVE	LAUREL	MD	20724	1.51	Yes	-
29931	NATIONAL RAILROAD PASSENGER CORP	-	C/O AMTRAK ACCTS PAYABLE 1631	P O BOX 8290	PHILADELPHIA	PA	19101	OPERATING PROP	ODENTON	MD	21113	161.13	-	Yes
30230	STATE OF MARYLAND HWY ADMIN	-	C/O DIST CHIEF SHA	138 DEFENSE HWY	ANNAPOLIS	MD	21401	FUTURE RD	FORT MEADE	MD	20755	37.04	Yes	Yes
30723	UNITED STATES GOVERNMENT	-	UNITED STATES GOVERNMENT	D C CHILDRENS CENTER	LAUREL	MD	20724	8400 RIVER ROAD	LAUREL	MD	20724	760.05	Yes	Yes
31654	STATE OF MARYLAND HWY ADMIN	-	C/O DEPT OF TRANSPORTATION	P O BOX 8755	BALTIMORE	MD	21240	TRANSMISSION LINE	LAUREL	MD	20724	3.81	Yes	Yes
31923	ANNE ARUNDEL COUNTY	-	P O BOX 2700	-	ANNAPOLIS	MD	21404	BALTIMORE-WASHINGTON PKY	ANNAPOLIS JUNCTION	MD	20701	6.49	Yes	Yes
31933	BALTIMORE GAS & ELECTRIC CO	-	C/O TAX ACCTG UNIT	PO BOX 1475	BALTIMORE	MD	21203	TRANSMISSION LINE	LAUREL	MD	20724	112.23	Yes	-
31935	UNITED STATES OF AMERICA	-	C/O U S ARMY CORP OF ENG	AH CENAB-RE-S P O BOX 1715	BALTIMORE	MD	21203	8201 COLONY SEVEN ROAD	ANNAPOLIS JUNCTION	MD	20701	9.18	Yes	Yes
31954	UNITED STATES OF AMERICA	-	C/O OFFICE CHIEF REAL EST DIV	P O BOX 1715	BALTIMORE	MD	21203	COLONY SEVEN RD	ANNAPOLIS JUNCTN	MD	20701	264.50	Yes	Yes
32002	BRS/EGGERL LLC	-	PO BOX 95	3060 RTE 97 STE 250	GLENWOOD	MD	21738	FLOOD PLAIN 5	HANOVER	MD	21076	2.36	-	Yes
32007	BRS/EGGERL LLC	-	PO BOX 95	3060 RTE 97 STE 250	GLENWOOD	MD	21738	8002 PARKSIDE BLVD	HANOVER	MD	21076	60.37	Yes	Yes
32142	BRS/EGGERL LLC	-	PO BOX 95	3060 RTE 97 STE 250	GLENWOOD	MD	21738	PRIVATE R O W	HANOVER	MD	21076	0.82	-	Yes
32167	HWANG SEUNG	-	3024 FRAYSER FARM RD	-	HANOVER	MD	21076	3024 FRAYSER FARM ROAD	HANOVER	MD	21076	0.03	-	Yes
32187	BRS/EGGERL LLC	-	PO BOX 95	3060 RTE 97 STE 250	GLENWOOD	MD	21738	OPEN SPACE 4-1	HANOVER	MD	21076	0.47	-	Yes
32194	BRS/EGGERL LLC	-	PO BOX 95	3060 RTE 97 STE 250	GLENWOOD	MD	21738	FLOOD PLAIN 4	HANOVER	MD	21076	0.92	Yes	Yes
32197	OKEOWO FOLASADE	-	2921 GLENDALE AVE	-	HANOVER	MD	21076	2921 GLENDALE AVE	HANOVER	MD	21076	0.03	-	Yes
32198	CARUSO SALVATORE	MANCA MARIA L	2923 GLENDALE AVE	-	HANOVER	MD	21076	2923 GLENDALE AVE	HANOVER	MD	21076	0.03	-	Yes
32199	HAUPT BRANDI	-	2927 GLENDALE AVE	-	HANOVER	MD	21076	2927 GLENDALE AVE	HANOVER	MD	21076	0.03	-	Yes
32202	BREWER RYAN	-	2925 GLENDALE AVE	-	HANOVER	MD	21076	2925 GLENDALE AVE	HANOVER	MD	21076	0.03	-	Yes
32214	CREECH TIMOTHY	-	2916 GLENDALE AVE	-	HANOVER	MD	21076	2916 GLENDALE AVE	HANOVER	MD	21076	0.03	-	Yes
32229	WILLIAMS ALANNA	-	2918 GLENDALE AVE	-	HANOVER	MD	21076	2918 GLENDALE AVE	HANOVER	MD	21076	0.03	-	Yes
32230	KURRI SUNITHA	MINNA TRILOK	8407 CHARMED DAYS	-	LAUREL	MD	20723	2920 GLENDALE AVE	HANOVER	MD	21076	0.03	-	Yes
32231	FERNANDEZ JUAN CARLOS	-	2922 GLENDALE AVE	-	HANOVER	MD	21076	2922 GLENDALE AVE	HANOVER	MD	21076	0.03	-	Yes
32244	BRS/EGGERL LLC	-	PO BOX 95	3060 RTE 97 STE 250	GLENWOOD	MD	21738	OPEN SPACE 2-1	HANOVER	MD	21076	9.74	-	Yes

ATTACHMENT 1
J ALIGNMENT (WASHINGTON D.C. TO BALTIMORE)

Parcel ID	Owner Name 1	Owner Name 2	Owner Address	Owner Address (continued)	Owner City	Owner State	Owner Zip	Location Address	Location City	Location State	Location Zip	Acres	Short-Term Impacts	Long-Term Impacts
32254	BRS/EGGERL LLC	-	PO BOX 95	3060 RTE 97 STE 250	GLENWOOD	MD	21738	OPEN SPACE 2-3	HANOVER	MD	21076	0.07	-	Yes
32277	KONOU ADJO NADINE VALERIE	-	7809 PATTERSON WAY	-	HANOVER	MD	21076	7809 PATTERSON WAY	HANOVER	MD	21076	0.03	-	Yes
32278	FITZPATRICK ERIN E	-	7807 PATTERSON WAY	-	HANOVER	MD	21076	7807 PATTERSON WAY	HANOVER	MD	21076	0.03	-	Yes
32286	BRS/EGGERL LLC	-	PO BOX 95	3060 RTE 97 STE 250	GLENWOOD	MD	21738	OPEN SPACE 2-2	HANOVER	MD	21076	0.96	-	Yes
32296	KONOPKA MATTHEW	-	7815 PATTERSON WAY	-	HANOVER	MD	21076	7815 PATTERSON WAY	HANOVER	MD	21076	0.04	-	Yes
32297	NGUYEN VINH	-	7913 PATTERSON WAY	-	HANOVER	MD	21076	7813 PATTERSON WAY	HANOVER	MD	21076	0.03	-	Yes
32298	BLAISE SHERLEY	-	7811 PATTERSON WAY	-	HANOVER	MD	21076	7811 PATTERSON WAY	HANOVER	MD	21076	0.03	-	Yes
32307	FRANK JARED P	-	7804 PATTERSON WAY	-	HANOVER	MD	21076	7804 PATTERSON WAY	HANOVER	MD	21076	0.04	-	Yes
32322	SAMUEL PHARRIS JR	SAMUEL ROSALINDA U	7806 PATTERSON WAY	-	HANOVER	MD	21076	7806 PATTERSON WAY	HANOVER	MD	21076	0.04	-	Yes
32323	BROOKS BRIAN E	-	7808 PATTERSON WAY	-	HANOVER	MD	21076	7808 PATTERSON WAY	HANOVER	MD	21076	0.04	-	Yes
32349	BASSETTI SILVA FELIPE E	VAZ PATRICIA R	7847 PATTERSON WAY	-	HANOVER	MD	21076	7847 PATTERSON WAY	HANOVER	MD	21076	0.05	-	Yes
32368	BRS/EGGERL LLC	-	PO BOX 95	3060 RTE 97 STE 250	GLENWOOD	MD	21738	P/O FLOOD PLAIN AREA 3	HANOVER	MD	21076	0.08	Yes	Yes
32371	BERESFORD-COLE RODERICK	-	7845 PATTERSON WAY	-	HANOVER	MD	21076	7845 PATTERSON WAY	HANOVER	MD	21076	0.04	-	Yes
32375	HALL CHARLES A JR	-	7843 PATTERSON WAY	-	HANOVER	MD	21076	7843 PATTERSON WAY	HANOVER	MD	21076	0.04	-	Yes
32376	STURGILL JOSHUA	VANCE KATHLEEN	7841 PATTERSON WAY	-	HANOVER	MD	21076	7841 PATTERSON WAY	HANOVER	MD	21076	0.04	-	Yes
32396	BARNES CHRISTINE	-	7839 PATTERSON WAY	-	HANOVER	MD	21076	7839 PATTERSON WAY	HANOVER	MD	21076	0.05	-	Yes
32406	BRS/EGGERL LLC	-	PO BOX 295	-	GLENWOOD	MD	21738	OPEN SP 5C -RR	HANOVER	MD	21076	10.56	-	Yes
32418	LENDE JERAMEY	LENDE SAKVIBOLA	7850 PATTERSON WAY	-	HANOVER	MD	21076	7850 PATTERSON WAY	HANOVER	MD	21076	0.06	-	Yes
32530	ROUTE 175 EAST LLC	-	320 CATHEDRAL ST	-	BALTIMORE	MD	21201	7850 PARKSIDE BLVD	HANOVER	MD	21076	26.82	Yes	Yes
32552	ROUTE 175 EAST LLC	-	320 CATHEDRAL ST	-	BALTIMORE	MD	21201	P/O FLOODPLAIN 3	HANOVER	MD	21076	0.78	Yes	Yes
32579	PAUL BAJINDER N	-	7549 GASPAS DR	-	HANOVER	MD	21076	7549 GASPAS DR	HANOVER	MD	21076	0.05	-	Yes
32608	SMITH KAREN	-	1271 SE 29 ST	UNIT 205	HOMESTEAD	FL	33035	7547 GASPAS DR	HANOVER	MD	21076	0.04	-	Yes
32609	JEAN-BAPTISTE JAMES SR	-	7545 GASPAS DR	-	HANOVER	MD	21076	7545 GASPAS DR	HANOVER	MD	21076	0.05	-	Yes
32661	BRS/EGGERL LLC	-	PO BOX 295	-	GLENWOOD	MD	21738	PRIVATE R O W	HANOVER	MD	21076	0.38	-	Yes
32678	HANDY STEPHANIE	-	7524 TICKET RUN	-	HANOVER	MD	21076	7524 THICKET RUN	HANOVER	MD	21076	0.05	-	Yes
32679	CARTER VERONICA R	CARTER DARYL M	7526 THICKET RUN	-	HANOVER	MD	21076	7526 THICKET RUN	HANOVER	MD	21076	0.04	-	Yes
32699	BREYMAN ONNA J ET AL	PETERSEN LAURIE J ROBERTS	7522 THICKET RUN	-	HANOVER	MD	21076	7522 THICKET RUN	HANOVER	MD	21076	0.05	-	Yes
32719	MUSHRO GREGORY J	-	7518 THICKET RUN	-	HANOVER	MD	21076	7518 THICKET RUN	HANOVER	MD	21076	0.04	-	Yes
32720	DREQUEL LLC	-	9321 WOODSEGE CT	-	LAUREL	MD	20723	7520 THICKET RUN	HANOVER	MD	21076	0.04	-	Yes
32742	WALKER LYNETTA L	WALKER DEVIN	7516 THICKET RUN	-	HANOVER	MD	21076	7516 THICKET RUN	HANOVER	MD	21076	0.05	-	Yes
32754	BRS/EGGERL LLC	-	PO BOX 95	3060 RTE 97 STE 250	GLENWOOD	MD	21738	OPEN SP 7A	HANOVER	MD	21076	2.76	-	Yes
32757	FRANCISCO HAMLETT MARCUS D	-	14207 CASTLEMOOR CT	-	BURTONSVILLE	MD	20866	7505 THICKET RUN	HANOVER	MD	21076	0.04	-	Yes
32763	TAMEZ ESTEVEN M	-	2703 PROSPECT HILL DR	-	HANOVER	MD	21076	2703 PROSPECT HILL DR	HANOVER	MD	21076	0.05	-	Yes

ATTACHMENT 1
J ALIGNMENT (WASHINGTON D.C. TO BALTIMORE)

Parcel ID	Owner Name 1	Owner Name 2	Owner Address	Owner Address (continued)	Owner City	Owner State	Owner Zip	Location Address	Location City	Location State	Location Zip	Acres	Short-Term Impacts	Long-Term Impacts
32772	SIMMONS CRAYTON E	SIMMONS THERESA R	111 JEAL RD	-	WAHIAWA	HI	96786	7503 THICKET RUN	HANOVER	MD	21076	0.05	-	Yes
32778	WILLIAMS PAMELA	-	2705 PROSPECT HILL DR	-	HANOVER	MD	21076	2705 PROSPECT HILL DR	HANOVER	MD	21076	0.04	-	Yes
32794	BRS/EGGERL LLC	-	PO BOX 95	3060 RTE 97 STE 250	GLENWOOD	MD	21738	OPEN SPACE 4A	HANOVER	MD	21076	0.12	-	Yes
32795	BRS/EGGERL LLC	-	PO BOX 95	3060 RTE 97 STE 250	GLENWOOD	MD	21738	PRIVATE STREET DEDICAT	HANOVER	MD	21076	2.97	-	Yes
32824	SHIPLEY HOMESTEAD PARTNERS LLC	-	2661 RIVA RD STE 220	-	ANNAPOLIS	MD	21401	ANNAPOLIS RD	HANOVER	MD	21076	37.79	-	Yes
32880	BONNIE BRANCH CORPORATION	-	7946 MAX BLOB'S PARK RD	-	JESSUP	MD	20794	P/O FLOODPLAIN 3	HANOVER	MD	21076	0.89	Yes	Yes
32998	BRS/EGGERL LLC	-	PO BOX 95	3060 RTE 97 STE 250	GLENWOOD	MD	21738	FLOODPLAIN AREA 1	HANOVER	MD	21076	0.39	-	Yes
33095	BRS/EGGERL LLC	-	PO BOX 95	3060 RTE 97 STE 250	GLENWOOD	MD	21738	OPEN SPACE 3 B	HANOVER	MD	21076	8.33	-	Yes
33168	BURTON SHELBY L	MEASE ADAM J	2818 ETLEY CT	-	HANOVER	MD	21076	2818 ETLEY CT	HANOVER	MD	21076	0.03	-	Yes
33169	ST CLAIR LLC	-	2661 RIVA RD STE 220	-	ANNAPOLIS	MD	21401	PRIVATE RW ETLEY CT	HANOVER	MD	21076	0.26	-	Yes
33193	PULTE HOME COMPANY LLC	-	9302 LEE HWY	STE 1000	FAIRFAX	VA	22031	2816 ETLEY CT	HANOVER	MD	21076	0.03	-	Yes
33194	PULTE HOME COMPANY LLC	-	9302 LEE HWY	STE 1000	FAIRFAX	VA	22031	2812 ETLEY CT	HANOVER	MD	21076	0.04	-	Yes
33195	MAGAMBO IAN	BRIGHT JOHN	2814 ETLEY CT	-	HANOVER	MD	21076	2814 ETLEY CT	HANOVER	MD	21076	0.03	-	Yes
33209	ST CLAIR LLC	-	2661 RIVA RD STE 220	-	ANNAPOLIS	MD	21401	2808 ETLEY CT	HANOVER	MD	21076	0.04	-	Yes
33435	SHIPLEY HOMESTEAD HOA INC	-	2661 RIVA RD	STE 220	ANNAPOLIS	MD	21401	PRIVATE RW	HANOVER	MD	21076	4.31	-	Yes
33457	PULTE HOME CORPORATION	-	9302 LEE HWY	SUITE 1000	FAIRFAX	VA	22031	7706 CRESAP LANE	HANOVER	MD	21076	0.05	-	Yes
33458	PULTE HOME CORPORATION	-	9302 LEE HWY	SUITE 1000	FAIRFAX	VA	22031	7708 CRESAP LANE	HANOVER	MD	21076	0.04	-	Yes
33483	PULTE HOME CORPORATION	-	9302 LEE HWY	SUITE 1000	FAIRFAX	VA	22031	7710 CRESAP LANE	HANOVER	MD	21076	0.04	-	Yes
33484	PULTE HOME CORPORATION	-	9302 LEE HWY	SUITE 1000	FAIRFAX	VA	22031	7712 CRESAP LANE	HANOVER	MD	21076	0.04	-	Yes
33489	SHIPLEY HOMESTEAD HOA INC	-	2661 RIVA RD	STE 220	ANNAPOLIS	MD	21401	PARCEL FR OS/PASSIVE R	HANOVER	MD	21076	0.55	-	Yes
33513	PULTE HOME CORPORATION	-	9302 LEE HWY	SUITE 1000	FAIRFAX	VA	22031	7714 CRESAP LANE	HANOVER	MD	21076	0.05	-	Yes
33517	PULTE HOME CORPORATION	-	9302 LEE HWY	SUITE 1000	FAIRFAX	VA	22031	8332 MEADOWOOD DR	HANOVER	MD	21076	0.05	-	Yes
33538	PULTE HOME CORPORATION	-	9302 LEE HWY	SUITE 1000	FAIRFAX	VA	22031	7729 CRESAP LANE	HANOVER	MD	21076	0.05	-	Yes
33539	PULTE HOME CORPORATION	-	9302 LEE HWY	SUITE 1000	FAIRFAX	VA	22031	7718 CRESAP LANE	HANOVER	MD	21076	0.05	-	Yes
33540	PULTE HOME CORPORATION	-	9302 LEE HWY	SUITE 1000	FAIRFAX	VA	22031	7720 CRESAP LANE	HANOVER	MD	21076	0.04	-	Yes
33548	PULTE HOME CORPORATION	-	9302 LEE HWY	SUITE 1000	FAIRFAX	VA	22031	8330 MEADOWOOD DR	HANOVER	MD	21076	0.04	-	Yes
33550	ST CLAIR LLC	-	2661 RIVA RD STE 220	-	ANNAPOLIS	MD	21401	OS/PASSIVE REC AREA CR	HANOVER	MD	21076	7.40	-	Yes
33565	PULTE HOME CORPORATION	-	9302 LEE HWY	SUITE 1000	FAIRFAX	VA	22031	7733 CRESAP LANE	HANOVER	MD	21076	0.04	-	Yes
33566	PULTE HOME CORPORATION	-	9302 LEE HWY	SUITE 1000	FAIRFAX	VA	22031	7731 CRESAP LANE	HANOVER	MD	21076	0.04	-	Yes
33567	PULTE HOME CORPORATION	-	9302 LEE HWY	SUITE 1000	FAIRFAX	VA	22031	7724 CRESAP LANE	HANOVER	MD	21076	0.05	-	Yes
33568	PULTE HOME CORPORATION	-	9302 LEE HWY	SUITE 1000	FAIRFAX	VA	22031	7722 CRESAP LANE	HANOVER	MD	21076	0.04	-	Yes
33598	PULTE HOME CORPORATION	-	9302 LEE HWY	SUITE 1000	FAIRFAX	VA	22031	7735 CRESAP LANE	HANOVER	MD	21076	0.05	-	Yes
33599	PULTE HOME CORPORATION	-	9302 LEE HWY	SUITE 1000	FAIRFAX	VA	22031	7728 CRESAP LANE	HANOVER	MD	21076	0.05	-	Yes

ATTACHMENT 1
J ALIGNMENT (WASHINGTON D.C. TO BALTIMORE)

Parcel ID	Owner Name 1	Owner Name 2	Owner Address	Owner Address (continued)	Owner City	Owner State	Owner Zip	Location Address	Location City	Location State	Location Zip	Acres	Short-Term Impacts	Long-Term Impacts
33608	SHIPLEY HOMESTEAD HOA INC	-	2661 RIVA RD	STE 220	ANNAPOLIS	MD	21401	PARCEL GR OS/PASSIVE R	HANOVER	MD	21076	0.54	-	Yes
33634	SHIPLEY HOMESTEAD HOA INC	-	2661 RIVA RD	STE 220	ANNAPOLIS	MD	21401	PARCEL B	HANOVER	MD	21076	6.45	-	Yes
33665	YU HUIMIN	-	9302 LEE HWY	STE 1000	FAIRFAX	VA	22031	8271 MEADOWOOD DR	HANOVER	MD	21076	0.05	-	Yes
33691	PULTE HOME CORPORATION	-	9302 LEE HWY	STE 1000	FAIRFAX	VA	22031	8275 MEADOWOOD DR	HANOVER	MD	21076	0.05	-	Yes
33698	PULTE HOME CORPORATION	-	9302 LEE HWY	STE 1000	FAIRFAX	VA	22031	8279 MEADOWOOD DR	HANOVER	MD	21076	0.04	-	Yes
33700	PULTE HOME CORPORATION	-	9302 LEE HWY	STE 1000	FAIRFAX	VA	22031	8277 MEADOWOOD DR	HANOVER	MD	21076	0.04	-	Yes
33747	AMBROSE LATOYA SYMONE	-	2116 NOTTOWAY DR	-	HANOVER	MD	21076	2116 NOTTOWAY DR	HANOVER	MD	21076	0.12	-	Yes
33748	FORBES ST CLAIR C	FORBES RUTH	2121 NOTTOWAY DR	-	HANOVER	MD	21076	2121 NOTTOWAY DR	HANOVER	MD	21076	0.12	-	Yes
33749	SHIPLEY HOMESTEAD HOA INC	-	2661 RIVA RD	STE 220	ANNAPOLIS	MD	21401	PARCEL CR OS/PASSIVE R	HANOVER	MD	21076	2.00	-	Yes
33803	HERBERT LAWRENCE E	-	2120 NOTTOWAY DR	-	HANOVER	MD	21076	2120 NOTTOWAY DR	HANOVER	MD	21076	0.12	-	Yes
33871	CREWS BRADLEY	CREWS KASSANDRA	7836 METACOMET RD	-	HANOVER	MD	21076	7836 METACOMET ROAD	HANOVER	MD	21076	0.34	-	Yes
33877	FREEMAN MARK V	FREEMAN RHIANNON N	7849 ALDERMAN CT	-	HANOVER	MD	21076	7849 ALDERMAN CT	HANOVER	MD	21076	0.38	-	Yes
33900	LIEBENTHAL MICHAEL A	-	7850 ALDERMAN CT	-	HANOVER	MD	21076	7850 ALDERMAN CT	HANOVER	MD	21076	0.39	-	Yes
33947	BRENT WILLIAM H	-	7847 ALDERMAN CT	-	HANOVER	MD	21076	7847 ALDERMAN CT	HANOVER	MD	21076	0.34	-	Yes
33968	WOLFE CARL S	WOLFE BETH J	7834 METACOMET RD	-	HANOVER	MD	21076	7834 METACOMET ROAD	HANOVER	MD	21076	0.34	-	Yes
33970	BRONSON KEITH L	BRONSON IVANIE M	7835 METACOMET RD	-	HANOVER	MD	21076	7835 METACOMET ROAD	HANOVER	MD	21076	0.35	-	Yes
34045	HSIAO DANIEL Y	-	1907 ANNAWON CT	-	HANOVER	MD	21076	1907 ANNAWON CT	HANOVER	MD	21076	0.36	-	Yes
34046	MACAULAY MABEL A	MACAULAY ALHASSAN	7833 METACOMET RD	-	HANOVER	MD	21076	7833 METACOMET ROAD	HANOVER	MD	21076	0.34	-	Yes
34069	CALLAHAN HOWARD M	CALLAHAN ELIZABETH A	1904 ANNAWON CT	-	HANOVER	MD	21076	1904 ANNAWON CT	HANOVER	MD	21076	0.33	-	Yes
34086	SMITH BERNADINE	SMITH MICHAEL R	1909 ANNAWON CT	-	HANOVER	MD	21076	1909 ANNAWON CT	HANOVER	MD	21076	0.32	-	Yes
34110	KENYON JOHN M	KENYON MARIAN I	1906 ANNAWON CT	-	HANOVER	MD	21076	1906 ANNAWON CT	HANOVER	MD	21076	0.34	-	Yes
34210	THORPE JUSTIN L	-	7826 RIDGE RD	-	HANOVER	MD	21076	7826 RIDGE ROAD	HANOVER	MD	21076	0.35	-	Yes
34246	PLANNING AND ZONING OFFICER	TRUSTEE	C/O ANNE ARUNDEL COUNTY	PO BOX 6675	ANNAPOLIS	MD	21401	RECREATION AREA	HANOVER	MD	21076	4.81	-	Yes
34252	AGUIRRE ARGUETA ELDER N	DE AGUIRRE YOLANDA M ETAL	7827 RIDGE RD	-	HANOVER	MD	21076	7827 RIDGE ROAD	HANOVER	MD	21076	0.29	-	Yes
34275	CUSTODIO ARMANDO P	CUSTODIO NEMENCITA R	7824 RIDGE RD	-	HANOVER	MD	21076	7824 RIDGE ROAD	HANOVER	MD	21076	0.42	-	Yes
34294	GODLEWSKI STANLEY	GODLEWSKI HELEN	7819 RIDGE RD	-	HANOVER	MD	21076	7819 RIDGE ROAD	HANOVER	MD	21076	0.23	-	Yes
34321	WOOD JR JAMES O	WOOD EVA	7876 CHALICE RD	-	SEVERN	MD	21144	7876 CHALICE ROAD	SEVERN	MD	21144	0.21	-	Yes
34338	CARLINEO KELLI	-	7874 CHALICE RD	-	SEVERN	MD	21144	7874 CHALICE ROAD	SEVERN	MD	21144	0.26	-	Yes
34342	GREEN JAMES F TRUSTEE	BLAIR YVONNE B TRUSTEE	7877 CHALICE RD	-	SEVERN	MD	21144	7877 CHALICE ROAD	SEVERN	MD	21144	0.25	-	Yes
34377	JOLLEY SUZANNE M	ELDRIDGE COLEMAN B	7875 CHALICE RD	-	SEVERN	MD	21144	7875 CHALICE ROAD	SEVERN	MD	21144	0.27	-	Yes
34379	COBB CLAMON E	COBB BELVIA L	7872 CHALICE RD	-	SEVERN	MD	21144	7872 CHALICE ROAD	SEVERN	MD	21144	0.23	-	Yes
34401	DIAK RONALD M	DIAK TANYA E	7820 CITADEL CT	-	SEVERN	MD	21144	7873 CHALICE ROAD	SEVERN	MD	21144	0.16	-	Yes
34402	ROBERTS HARRY C	ROBERTS IRENE A	1912 BASTILLE CT	-	SEVERN	MD	21144	1912 BASTILLE CT	SEVERN	MD	21144	0.19	-	Yes

ATTACHMENT 1
J ALIGNMENT (WASHINGTON D.C. TO BALTIMORE)

Parcel ID	Owner Name 1	Owner Name 2	Owner Address	Owner Address (continued)	Owner City	Owner State	Owner Zip	Location Address	Location City	Location State	Location Zip	Acres	Short-Term Impacts	Long-Term Impacts
34421	GENTRY NINA M	-	1910 BASTILLE CT	-	SEVERN	MD	21144	1910 BASTILLE CT	SEVERN	MD	21144	0.19	-	Yes
34439	TOLBERT WILBUR C	TOLBERT JUNE E	7871 CHALICE RD	-	SEVERN	MD	21144	7871 CHALICE ROAD	SEVERN	MD	21144	0.20	-	Yes
34446	PRALL LARRY G	PRALL RIMIKO	7860 BASTILLE PL	-	SEVERN	MD	21144	7860 BASTILLE PL	SEVERN	MD	21144	0.15	-	Yes
34462	AQUECHE SUSANA	-	7858 BASTILLE PL	-	SEVERN	MD	21144	7858 BASTILLE PL	SEVERN	MD	21144	0.16	-	Yes
34476	MATSUMOTO STEVEN	MATSUMOTO JENNIFER	1165 E MAHOGANY LN	-	CROWNSVILLE	MD	21032	7856 BASTILLE PL	SEVERN	MD	21144	0.17	-	Yes
34498	HOGAN DAVID C	HOGAN THERESA	8820 REDTAILED CT	-	GAINESVILLE	VA	20155	7867 BASTILLE PL	SEVERN	MD	21144	0.14	-	Yes
34510	ROGERS FREDRICK	ROGERS STEPHANIE	7865 BASTILLE PL	-	SEVERN	MD	21144	7865 BASTILLE PL	SEVERN	MD	21144	0.14	-	Yes
34511	HO MICHELLE	-	1905 JOLLIET ST	-	SEVERN	MD	21144	1905 JOLLIET ST	SEVERN	MD	21144	0.20	-	Yes
34525	POWELL JR ISADORE A	POWELL PERSEPHONE W	1902 JOLLIET ST	-	SEVERN	MD	21144	1902 JOLLIET ST	SEVERN	MD	21144	0.15	-	Yes
34526	MCELROY CLARA	-	7863 BASTILLE PL	-	SEVERN	MD	21144	7863 BASTILLE PL	SEVERN	MD	21144	0.14	-	Yes
34544	GORMAN KINGSLEY JR TRUSTEE	GORMAN MILDRED J TRUSTEE	1921 CUIRE DR	-	SEVERN	MD	21144	1921 CUIRE DR	SEVERN	MD	21144	0.22	-	Yes
34545	BINFIELD RICHARD S	BINFIELD DARICE L	7854 BASTILLE PL	-	SEVERN	MD	21144	7854 BASTILLE PL	SEVERN	MD	21144	0.15	-	Yes
34548	GIFFORD KENNETH L	-	1907 JOLLIET ST	-	SEVERN	MD	21144	1907 JOLLIET ST	SEVERN	MD	21144	0.14	-	Yes
34577	LEE KWON J	LEE KYUNG S	1906 JOLLIET ST	-	SEVERN	MD	21144	1906 JOLLIET ST	SEVERN	MD	21144	0.16	-	Yes
34579	DELLAROCCO JOSEPH A	DELLAROCCO KATHY L	1909 CUIRE DR	-	SEVERN	MD	21144	1909 CUIRE DR	SEVERN	MD	21144	0.13	-	Yes
34580	CAMPBELL KATHLEEN A	-	1909 JOLLIET ST	-	SEVERN	MD	21144	1909 JOLLIET ST	SEVERN	MD	21144	0.14	-	Yes
34593	ABRAHAM STEPHEN A	ABRAHAM TANYA C	1911 JOLLIET ST	-	SEVERN	MD	21144	1911 JOLLIET ST	SEVERN	MD	21144	0.20	-	Yes
34594	PROVINZONO FRANK	PROVINZONO AMANDA	1911 CUIRE DR	-	SEVERN	MD	21144	1911 CUIRE DR	SEVERN	MD	21144	0.13	-	Yes
34619	MOTEKEW KURT A	-	1906 CUIRE DR	-	SEVERN	MD	21144	1906 CUIRE DR	SEVERN	MD	21144	0.21	-	Yes
34621	WOJCIECHOWSKI JOSEPH R	WOJCIECHOWSKI CHARLENE P	1904 CUIRE DR	-	SEVERN	MD	21144	1904 CUIRE DR	SEVERN	MD	21144	0.20	-	Yes
34633	SKAGGS FLENORIA	SKAGGS DEANNA P	1908 CUIRE DR	-	SEVERN	MD	21144	1908 CUIRE DR	SEVERN	MD	21144	0.20	-	Yes
34641	BENNANZAR JR ARTHUR E	BENNANZAR S E	1814 SEVERN RD	-	SEVERN	MD	21144	1814 SEVERN ROAD	SEVERN	MD	21144	1.25	-	Yes
34647	BARNES JAMES N	JACKSON AMANDA	1910 CURIE DR	-	SEVERN	MD	21144	1910 CUIRE DR	SEVERN	MD	21144	0.20	-	Yes
34681	HARVEY DOUGLAS A	HARVEY ESTELLE A	1902 SEVERN RD	-	SEVERN	MD	21144	1902 SEVERN ROAD	SEVERN	MD	21144	1.62	-	Yes
34700	HARENS TERRANCE W	HARENS JANIE A	215 RACCOON RUN CT	-	HANOVER	MD	21076	215 RACCOON RUN CT	HANOVER	MD	21076	0.47	-	Yes
34778	KIM JUNGMIN	-	PO BOX 902	-	SEVERN	MD	21144	1900 SEVERN ROAD	SEVERN	MD	21144	8.90	-	Yes
34805	COOK JANET G	-	1870 CEDAR DR	-	SEVERN	MD	21144	1870 CEDAR DR	SEVERN	MD	21144	1.28	-	Yes
34884	KIRCHNER MICHAEL J	KIRCHNER DOROTHY M	1611 DEER MEADOW CT	-	HANOVER	MD	21076	1611 DEER MEADOW CT	HANOVER	MD	21076	0.35	-	Yes
34885	RAVINDRAN ARIPPA	RAVINDRAN SHASHI	1609 DEER MEADOW CT	-	HANOVER	MD	21076	1609 DEER MEADOW CT	HANOVER	MD	21076	0.34	-	Yes
34886	LOWERY FRANK J	LOWERY JACKIE E	1607 DEER MEADOW CT	-	HANOVER	MD	21076	1607 DEER MEADOW CT	HANOVER	MD	21076	0.36	-	Yes
34900	GARRETT JR JOHN	GARRETT PAULA J	1615 DEER MEADOW CT	-	HANOVER	MD	21076	1615 DEER MEADOW CT	HANOVER	MD	21076	0.36	-	Yes
34901	KIM PYONG SUN	-	1613 DEER MEADOW CT	-	HANOVER	MD	21076	1613 DEER MEADOW CT	HANOVER	MD	21076	0.36	-	Yes
34937	HERNANDEZ CARLOS A	ORTIZ BRENDA I	1617 DEER MEADOW CT	-	HANOVER	MD	21076	1617 DEER MEADOW CT	HANOVER	MD	21076	0.35	-	Yes

ATTACHMENT 1
J ALIGNMENT (WASHINGTON D.C. TO BALTIMORE)

Parcel ID	Owner Name 1	Owner Name 2	Owner Address	Owner Address (continued)	Owner City	Owner State	Owner Zip	Location Address	Location City	Location State	Location Zip	Acres	Short-Term Impacts	Long-Term Impacts
34976	AHMAD RAFI E	AHMAD CARITHA R	7603 FOXTRAIL CT	-	HANOVER	MD	21076	7603 FOXTRAIL CT	HANOVER	MD	21076	0.29	-	Yes
34993	GIBSON RANDALL A	GIBSON CHUN O	7609 FOXTRAIL CT	-	HANOVER	MD	21076	7609 FOXTRAIL CT	HANOVER	MD	21076	0.24	-	Yes
34994	SIL EDWARD C	-	7607 FOXTRAIL CT	-	HANOVER	MD	21076	7607 FOXTRAIL CT	HANOVER	MD	21076	0.31	-	Yes
35038	RIDGE FOREST HOMEOWNERS ASSOC INC	-	2416 VELVET VALLEY WAY	-	OWINGS MILLS	MD	21117	DEER MEADOW CT	HANOVER	MD	21076	4.62	-	Yes
35056	HENSON MATTHEW A	-	7608 FOXTRAIL CT	-	HANOVER	MD	21076	7608 FOXTRAIL CT	HANOVER	MD	21076	0.26	-	Yes
35057	WELLS BRIAN A	-	7610 FOXTRAIL CT	-	HANOVER	MD	21076	7610 FOXTRAIL CT	HANOVER	MD	21076	0.23	-	Yes
35075	SUMMERS TAWANNA	HILL ZACHARY H	7606 FOXTRAIL CT	-	HANOVER	MD	21076	7606 FOXTRAIL CT	HANOVER	MD	21076	0.24	-	Yes
35129	DEDREU PIET	DEDREU SHARRON E	1705 MACO DR	-	HANOVER	MD	21076	1705 MACO DR	HANOVER	MD	21076	0.23	-	Yes
35139	ANNE ARUNDEL COUNTY	-	2662 RIVA RD FL 4	-	ANNAPOLIS	MD	21401	FLOOD PLAIN	HANOVER	MD	21076	2.91	-	Yes
35192	OLUKOYA OLUKEMI A	OLUKOYA ADEOLA	1752 MACO DR	-	HANOVER	MD	21076	1752 MACO DR	HANOVER	MD	21076	0.25	-	Yes
35193	HARGRAVE JEFFREY L	HARGRAVE BENEAK C	1747 MACO DR	-	HANOVER	MD	21076	1747 MACO DR	HANOVER	MD	21076	0.23	-	Yes
35231	KIM YONG D	-	1750 MACO DR	-	HANOVER	MD	21076	1750 MACO DR	HANOVER	MD	21076	0.25	-	Yes
35233	RIDGE FOREST GLEN HOMEOWNERS ASSOC	-	2416 VELVET VALLEY WAY	-	OWINGS MILLS	MD	21117	OPEN SPACE	HANOVER	MD	21076	11.41	-	Yes
35243	GILBERT DAVID D	-	1745 MACO DR	-	HANOVER	MD	21076	1745 MACO DR	HANOVER	MD	21076	0.23	-	Yes
35267	ELGHARBAWI EI HAB M	ELGHARBAWI KATHLEEN M	1748 MACO DR	-	HANOVER	MD	21076	1748 MACO DR	HANOVER	MD	21076	0.24	-	Yes
35382	DIXON CELESTE P	DIXON RODNEY A	7677 RIDGE CHAPEL RD	-	HANOVER	MD	21076	7677 RIDGE CHAPEL ROAD	HANOVER	MD	21076	3.44	-	Yes
35383	BOARD OF EDUCATION OF	ANNE ARUNDEL COUNTY	2644 RIVA RD	-	ANNAPOLIS	MD	21401	7660 RIDGE CHAPEL ROAD	HANOVER	MD	21076	19.07	-	Yes
35445	WHITE KEVIN D	WHITE MONYA P	1311 SEWELL FARM DR	-	HANOVER	MD	21076	1311 SEWELL FARM DR	HANOVER	MD	21076	0.54	-	Yes
35455	GARCIA JOSE RIGOBERTO	REYES-GARCIA DINA E	1313 SEWELL FARM DR W	-	HANOVER	MD	21076	1313 SEWELL FARM DR	HANOVER	MD	21076	0.53	-	Yes
35491	JENNINGS SHARON	JENNINGS COLEMAN	7636 POST RD	-	HANOVER	MD	21076	7636 POST ROAD	HANOVER	MD	21076	1.81	-	Yes
35492	HERITAGE CROSSING HOMEOWNERS ASSOC	-	C/O COMANCO INC	2139 DEFENSE HWY	CROFTON	MD	21114	RIDGE CHAPEL RD	HANOVER	MD	21076	6.34	-	Yes
35523	BUTLER MICHAEL E	BUTLER PHYLLIS H	7626 POST RD	-	HANOVER	MD	21076	7626 POST ROAD	HANOVER	MD	21076	0.91	-	Yes
35554	DEHART III DONALD	DEHART NANCY D	7635 POST RD	-	HANOVER	MD	21076	7635 POST ROAD	HANOVER	MD	21076	0.68	-	Yes
35555	SEGAR WYETTA M	-	7612 HARMANS RD	-	HANOVER	MD	21076	7612 HARMANS ROAD	HANOVER	MD	21076	0.99	-	Yes
35569	GLENN QUENTIN	GLENN TIFFANY H	7629 POST RD	-	HANOVER	MD	21076	7633 POST ROAD	HANOVER	MD	21076	0.57	-	Yes
35589	CHAND PROPERTIES LLC	-	7633 POST RD	-	HANOVER	MD	21076	7608 HARMANS ROAD	HANOVER	MD	21076	0.95	-	Yes
35590	ELDRIDGE JOHN L	ELDRIDGE M	7606 HARMANS RD	-	HANOVER	MD	21076	7606 HARMANS ROAD	HANOVER	MD	21076	1.26	-	Yes
35593	GLENN QUETIN T	GLENN TIFFANY H	7629 POST RD	-	HANOVER	MD	21076	7629 POST ROAD	HANOVER	MD	21076	0.74	-	Yes
35641	THOMPSON FREEDA	THOMPSON LEATHERWOOD	1501 MATHEWSTOWN RD	-	HANOVER	MD	21076	7603 FREEWOOD LANE	HANOVER	MD	21076	2.76	-	Yes
35656	ANNE ARUNDEL CO	-	C/O REAL EST MGMNT	2662 RIVA RD FL 4	ANNAPOLIS	MD	21401	FLOOD PLAIN	HARMANS	MD	21077	10.94	-	Yes
35659	JJ MT ROYAL BOSTON LLC	-	12132 WOODSYDE CT	-	OWINGS MILLS	MD	21117	FARMBROOK LN	HARMANS	MD	21077	3.96	Yes	Yes
35661	HARMANS PRESERVE HOMEOWNERS ASSOCI	-	C/O TIDEWATER PROPERTY MGMT IN	3706 CRONDALL LN STE 105	OWINGS MILLS	MD	21117	OPEN SPACE	HARMANS	MD	21077	2.06	-	Yes
35690	HARMANS PRESERVE HOMEOWNERS ASSOCI	-	C/O TIDEWATER PROP MGMT INC	3706 CRONDALL LN STE 105	OWINGS MILLS	MD	21117	PRIVATE RW	HARMANS	MD	21077	1.22	-	Yes

ATTACHMENT 1
J ALIGNMENT (WASHINGTON D.C. TO BALTIMORE)

Parcel ID	Owner Name 1	Owner Name 2	Owner Address	Owner Address (continued)	Owner City	Owner State	Owner Zip	Location Address	Location City	Location State	Location Zip	Acres	Short-Term Impacts	Long-Term Impacts
35710	LAMOURT MARTIN	LAMOURT KATHERINE	7617 HARMANS FARM CT	-	HANOVER	MD	21077	7617 HARMONS FARM CT	HANOVER	MD	21076	0.17	-	Yes
35711	JOHNSON GERALD A	JOHNSON ROSEMARIE	7619 HARMONS FARM CT	-	HANOVER	MD	21077	7619 HARMONS FARM CT	HANOVER	MD	21076	0.19	-	Yes
35721	MARTIN KEITH ALLEN	MARTIN CHEKESHA	7615 HARMONS FARM CT	-	HANOVER	MD	21077	7615 HARMONS FARM CT	HANOVER	MD	21076	0.16	-	Yes
35722	HARMANS ROAD ASSOC LLC	-	1055 THOMAS JEFFERSON ST NW	STE 600	WASHINGTON	DC	20007	7555 HARMANS ROAD	HARMANS	MD	21077	26.57	-	Yes
35727	MEWBORN JR CLARENCE R	MEWBORN NORMA C	7613 HARMONS FARM CT	-	HANOVER	MD	21077	7613 HARMONS FARM CT	HANOVER	MD	21076	0.16	-	Yes
35737	HUA QUANG D	NGUYEN MY P T	7611 HARMONS FARM CT	-	HANOVER	MD	21077	7611 HARMONS FARM CT	HANOVER	MD	21076	0.18	-	Yes
35779	HARMANS FARM HOMEOWNERS ASSOC INC	-	C/O TIDEWATER PROPERTY MGMNT	PO BOX 5856	BALTIMORE	MD	21282	FARMBROOK LN	HARMANS	MD	21077	4.31	-	Yes
35859	ARC VZHRMMD001 LLC	-	C & W MAIL CODE FLTDSB1W	7701 E TELECOM PKWY	TEMPLE TERRACE	FL	33637	7549 HARMANS ROAD	HARMANS	MD	21077	14.38	-	Yes
35955	ANNE ARUNDEL COUNTY	-	C/O ARUNDEL CENTER	P O BOX 2700	ANNAPOLIS	MD	21404	FLOOD PLAIN	HARMANS	MD	21077	6.04	-	Yes
36116	GLENN QUENTIN	-	7536 OLD COALING RD	-	HARMANS	MD	21077	7536 OLD COALING ROAD	HARMANS	MD	21077	0.71	-	Yes
36133	HORNER EDWIN J	-	7532 OLD COALING RD	-	HARMANS	MD	21077	7532 OLD COALING ROAD	HARMANS	MD	21077	1.69	-	Yes
36157	STALLMAN MARY T	STALLMAN EDWARD G	7528 OLD COALING RD	-	HARMANS	MD	21077	7528 OLD COALING ROAD	HARMANS	MD	21077	0.83	-	Yes
36165	DUNCAN SCOTT A	DUNCAN PATTI A	1018 LONG POINT RD	-	GRASONVILLE	MD	21638	7525 OLD COALING ROAD	HARMANS	MD	21077	0.84	-	Yes
36168	ANNE ARUNDEL COUNTY	-	44 CALVERT ST	P O BOX 2700	ANNAPOLIS	MD	21404	FLOOD PLAIN	HARMANS	MD	21077	17.75	-	Yes
36190	DA SILVA RAUL	DA SILVA SUSANA	305 CHASE HILL CT	-	SEVERN	MD	21144	7524 OLD COALING ROAD	HARMANS	MD	21077	0.83	-	Yes
36230	HUBER REAL ESTATE LLC	-	PO BOX 91	-	BLADENSBURG	MD	20710	7519 OLD COALING ROAD	HARMANS	MD	21077	1.09	-	Yes
36231	MMJ HOLDINGS LLC	-	7519 RAILROAD AVE	-	HARMANS	MD	21076	7519 RAILROAD AVE	HARMANS	MD	21077	5.00	Yes	Yes
36380	PIERCE HARDY LTD PTNSHP	-	1019 ROUTE 519	-	EIGHTY FOUR	PA	15330	7507 RAILROAD AVE	HARMANS	MD	21077	7.23	-	Yes
36472	SAND TRAP LLC	-	C/O ROY & SHARON FREEMIRE	2257 FAWN HAVEN CT	ELDERSBURG	MD	21784	1209 OLD DORSEY ROAD	HARMANS	MD	21077	1.84	-	Yes
36487	1193 DORSEY RD L L C	-	1115 OLD CEDAR RD	-	MCLEAN	VA	22102	1193 DORSEY ROAD	HARMANS	MD	21077	1.79	-	Yes
36588	STATE OF MARYLAND	-	MD AVIATION ADMINISTRATION	P O BOX 8766	BALTO-WASH INTL AIRP	MD	21240	AVIATION BLV	GLEN BURNIE	MD	21061	3055.58	Yes	Yes
36790	MARYLAND HEALTHCARE REAL ESTATE LL	-	C/O RYAN COLLISON	10604 INDIAN TRAIL RD	COOPER CITY	FL	33328	817 S CAMP MEADE ROAD	LINTHICUM HEIGHTS	MD	21090	2.26	-	Yes
36866	REAL ESTATE DEVELOPMENT TRUST LINT	-	2550 BIRD VIEW RD	-	WESTMINSTER	MD	21157	806 S CAMP MEADE ROAD	LINTHICUM HEIGHTS	MD	21090	1.14	-	Yes
36890	REAL ESTATE DEVELOPMENT TRUST LINT	-	2550 BIRD VIEW RD	-	WESTMINSTER	MD	21157	804 S CAMP MEADE ROAD	LINTHICUM HEIGHTS	MD	21090	1.44	-	Yes
36896	KIRKPATRICK JR JOSEPH E	SHOOP KEVIN	202 BENTON AVE	-	LINTHICUM	MD	21090	724 S CAMP MEADE ROAD	LINTHICUM HEIGHTS	MD	21090	0.38	-	Yes
36900	JOHANSEN ALEXANDER	-	737 S HAMMONDS FERRY RD	-	LINTHICUM	MD	21090	S CAMP MEADE RD	LINTHICUM	MD	21090	0.32	-	Yes
36904	CHARRON ARTHUR O	CHARRON KAREN R	1206 EUGENIA WAY	-	BEL AIR	MD	21014	718 S CAMP MEADE ROAD	LINTHICUM HEIGHTS	MD	21090	0.39	-	Yes
36915	LEAR-WECHT MARY	-	95-308 HAAKUALIKI PL	-	MILILANI	HI	96789	716 S CAMP MEADE ROAD	LINTHICUM HEIGHTS	MD	21090	0.29	-	Yes
36921	WILLIAMS HEATHER E	WILLIAMS DUANE	714 S CAMP MEADE RD	-	LINTHICUM	MD	21090	714 S CAMP MEADE ROAD	LINTHICUM HEIGHTS	MD	21090	0.21	-	Yes
36933	TACKETT MELISSA B	-	712 S CAMP MEADE RD	-	LINTHICUM	MD	21090	712 S CAMP MEADE ROAD	LINTHICUM HEIGHTS	MD	21090	0.18	-	Yes
36939	COLEMAN JR DONALD H	COLEMAN TERRI R	710 CAMP MEADE RD	-	LINTHICUM	MD	21090	710 S CAMP MEADE ROAD	LINTHICUM HEIGHTS	MD	21090	0.18	-	Yes
36957	FLOYD KRIS	FLOYD JENNIFER J	708 S CAMP MEADE RD	-	LINTHICUM	MD	21090	708 S CAMP MEADE ROAD	LINTHICUM HEIGHTS	MD	21090	0.19	-	Yes
36990	SCHMIDT DEA	-	704 S CAMP MEADE RD	-	LINTHICUM	MD	21090	704 S CAMP MEADE ROAD	LINTHICUM HEIGHTS	MD	21090	0.41	-	Yes

ATTACHMENT 1
J ALIGNMENT (WASHINGTON D.C. TO BALTIMORE)

Parcel ID	Owner Name 1	Owner Name 2	Owner Address	Owner Address (continued)	Owner City	Owner State	Owner Zip	Location Address	Location City	Location State	Location Zip	Acres	Short-Term Impacts	Long-Term Impacts
36993	TILLEY KALEB	TILLEY BRENDA M	702 S CAMP MEADE RD	-	LINTHICUM	MD	21090	702 S CAMP MEADE ROAD	LINTHICUM HEIGHTS	MD	21090	0.10	-	Yes
37017	NGUYEN THUY N	NGUYEN PHUC	700 CAMP MEADE RD	-	LINTHICUM HEIGHTS	MD	21090	700 S CAMP MEADE ROAD	LINTHICUM HEIGHTS	MD	21090	0.12	-	Yes
37087	TAUBER JR TRUSTEE JULIUS W	TAUBER TRUSTEE VIRGINIA V	608 S CAMP MEADE RD	-	LINTHICUM	MD	21090	608 S CAMP MEADE ROAD	LINTHICUM HEIGHTS	MD	21090	0.45	-	Yes
37116	GRANGER DONNA A	-	606 S CAMP MEADE RD	P O BOX 179	LINTHICUM	MD	21090	606 S CAMP MEADE ROAD	LINTHICUM HEIGHTS	MD	21090	0.18	-	Yes
37124	PARK MICHAEL JR	PARK EMILY	604 S CAMP MEADE RD	-	LINTHICUM	MD	21090	604 S CAMP MEADE ROAD	LINTHICUM HEIGHTS	MD	21090	0.19	-	Yes
37160	LUNZ KATHLEEN A	-	602 S CAMP MEADE RD	-	LINTHICUM HGTS	MD	21090	602 S CAMP MEADE ROAD	LINTHICUM HEIGHTS	MD	21090	0.24	-	Yes
37192	MILCHLING EUGENE F	-	600 S CAMP MEADE RD	-	LINTHICUM HGTS	MD	21090	600 S CAMP MEADE ROAD	LINTHICUM HEIGHTS	MD	21090	0.35	-	Yes
37266	MHDF LLC	-	217 HAMMONDS FERRY RD	-	HALETHORPE	MD	21227	516 S CAMP MEADE ROAD	LINTHICUM HEIGHTS	MD	21090	0.41	-	Yes
37307	BALTIMORE GAS & ELECTRIC CO	-	C/O TAX ACCTG UNIT RM 1121	P O BOX 1475	BALTIMORE	MD	21203	CAMP MEADE RD	LINTHICUM	MD	21090	0.32	-	Yes
37344	MADHOK LORI A TRUSTEE	-	21628 GENTRY LN	-	BROOKEVILLE	MD	20833	506 S CAMP MEADE ROAD	LINTHICUM HEIGHTS	MD	21090	0.33	-	Yes
37383	MADHOK LORI A TRUSTEE	-	21628 GENTRY LN	-	BROOKEVILLE	MD	20833	504 S CAMP MEADE ROAD	LINTHICUM HEIGHTS	MD	21090	0.26	-	Yes
37424	MUTUAL ASSOCIATES LLC	-	500 S CAMP MEADE RD	-	LINTHICUM	MD	21090	500 S CAMP MEADE ROAD	LINTHICUM HEIGHTS	MD	21090	0.65	-	Yes
37449	JLAN REAL ESTATE LLC	-	7601 ZENITH WAY	-	CLINTON	MD	20735	404 S CAMP MEADE ROAD	LINTHICUM HEIGHTS	MD	21090	0.53	-	Yes
37457	MEMON NOSHINA TRUSTEE	-	402 S CAMP MEADE RD	-	LINTHICUM	MD	21090	402 S CAMP MEADE ROAD	LINTHICUM HEIGHTS	MD	21090	0.42	-	Yes
37507	CLOVERLAND FARMS DAIRY INC	-	ATTN: ACCOUNTS PAYABLE (RF 45)	3611 ROLAND AVE	BALTIMORE	MD	21211	400 S CAMP MEADE ROAD	LINTHICUM HEIGHTS	MD	21090	0.62	-	Yes
37558	RUNK DAVID N	RUNK NATHAN R	306 S CAMP MEADE RD	-	LINTHICUM	MD	21090	306 S CAMP MEADE ROAD	LINTHICUM HEIGHTS	MD	21090	0.39	-	Yes
37562	HALL VALERIE A	WEST SARAH	304 S CAMP MEADE RD	-	LINTHICUM	MD	21090	304 S CAMP MEADE ROAD	LINTHICUM HEIGHTS	MD	21090	0.23	-	Yes
37568	RAHMAN ZIAUR	AFROZ FOJIA	302 S CAMP MEADE RD	-	LINTHICUM	MD	21090	302 S CAMP MEADE ROAD	LINTHICUM HEIGHTS	MD	21090	0.25	-	Yes
37573	RAHMAN ZIAUR	CHOWDHURY SAIDUR	302 S CAMP MEADE RD	-	LINTHICUM	MD	21090	302 S CAMP MEADE ROAD	LINTHICUM HEIGHTS	MD	21090	0.26	-	Yes
37608	CONLON ELAINE M	CONLON JOYCE E	300 S CAMP MEADE RD	-	LINTHICUM	MD	21090	300 S CAMP MEADE ROAD	LINTHICUM HEIGHTS	MD	21090	0.26	-	Yes
37622	FARRELL REGINA	-	212 S CAMP MEADE RD	-	LINTHICUM	MD	21090	212 S CAMP MEADE ROAD	LINTHICUM HEIGHTS	MD	21090	0.42	-	Yes
37635	HUANG CHING T	HUANG MING F	6210 WOODLAND RD	-	LINTHICUM HGTS	MD	21090	210 S CAMP MEADE ROAD	LINTHICUM HEIGHTS	MD	21090	0.28	-	Yes
37658	ETZWILER MARY D	ETZWILER LYLE T	208 S CAMP MEADE RD	-	LINTHICUM HGTS	MD	21090	208 S CAMP MEADE ROAD	LINTHICUM HEIGHTS	MD	21090	0.28	-	Yes
37665	DESCHENES PAUL S	-	580 MCNABB PKWY	-	COCOA BEACH	FL	32931	206 S CAMP MEADE ROAD	LINTHICUM HEIGHTS	MD	21090	0.28	-	Yes
37672	CROSS DONALD E	-	204 S CAMP MEED RD	-	LINTHICUM HEIGHTS	MD	21090	204 S CAMP MEADE ROAD	LINTHICUM HEIGHTS	MD	21090	0.28	-	Yes
37700	HAAS JOSEPH R	HAAS STEPHANIE W	35540 LIZZARD HILL RD	-	FRANKFORD	DE	19945	202 S CAMP MEADE ROAD	LINTHICUM HEIGHTS	MD	21090	0.28	-	Yes
37721	QUADE REBECCA K	QUADE MICHAEL A	200 S CAMP MEADE RD	-	LINTHICUM	MD	21090	200 S CAMP MEADE ROAD	LINTHICUM HEIGHTS	MD	21090	0.29	-	Yes
37751	MARAZAS DAVID M	MARAZAS JANIE L	116 S CAMP MEADE RD	-	LINTHICUM HGTS	MD	21090	116 S CAMP MEADE ROAD	LINTHICUM HEIGHTS	MD	21090	0.57	-	Yes
37765	FORGO STEPHANIE P	-	114 S CAMP MEADE RD	-	LINTHICUM HGTS	MD	21090	114 S CAMP MEADE ROAD	LINTHICUM HEIGHTS	MD	21090	0.29	-	Yes
37788	BREEN MARY E	-	13480 ROBINS RUN CT	-	GLEN ROCK	PA	17327	112 S CAMP MEADE ROAD	LINTHICUM HEIGHTS	MD	21090	0.28	-	Yes
37819	OGLE GARTH	OGLE DOANH	110 S CAMP MEADE RD	-	LINTHICUM HGTS	MD	21090	110 S CAMP MEADE ROAD	LINTHICUM HEIGHTS	MD	21090	0.28	-	Yes
37831	DROCELLA ROBERT L	DROCELLA PAMELA M	909 HILLCREST RD	-	HANOVER	MD	21076	108 S CAMP MEADE ROAD	LINTHICUM HEIGHTS	MD	21090	0.41	-	Yes
37865	PAYER JR STEPHEN F	PAYER BARBARA A	105 E MAPLE RD	-	LINTHICUM HGTS	MD	21090	105 E MAPLE ROAD	LINTHICUM HEIGHTS	MD	21090	0.27	-	Yes

ATTACHMENT 1
J ALIGNMENT (WASHINGTON D.C. TO BALTIMORE)

Parcel ID	Owner Name 1	Owner Name 2	Owner Address	Owner Address (continued)	Owner City	Owner State	Owner Zip	Location Address	Location City	Location State	Location Zip	Acres	Short-Term Impacts	Long-Term Impacts
37866	MASS TRANSIT ADMIN	-	6 SAINT PAUL ST	-	BALTIMORE	MD	21202	TRACK AREA	LINTHICUM HGTS	MD	21090	53.02	-	Yes
37885	MARSH LAURA E	-	103 E MAPLE AVE	-	LINTHICUM HGTS	MD	21090	103 E MAPLE ROAD	LINTHICUM HEIGHTS	MD	21090	0.75	-	Yes
37925	PALMITER PRISCILLA J	-	107 E MAPLE RD	-	LINTHICUM HGTS	MD	21090	107 E MAPLE ROAD	LINTHICUM HEIGHTS	MD	21090	0.28	-	Yes
37977	ANNE ARUNDEL COUNTY	-	2664 RIVA RD FL 4	-	ANNAPOLIS	MD	21401	MAPLE RD	LINTHICUM HGTS	MD	21090	0.23	-	Yes
38010	BALTIMORE GAS & ELECTRIC CO	-	C/O TAX ACCTG UNIT ROOM 1121	PO BOX 1475	BALTIMORE	MD	21203	N CAMP MEADE RD	LINTHICUM HGTS	MD	21090	0.50	-	Yes
38052	CH- HOLY CROSS ANTIOCHIAN ORTHODOX	-	105 N CAMP MEADE RD	-	LINTHICUM HGTS	MD	21090	107 N CAMP MEADE ROAD	LINTHICUM HEIGHTS	MD	21090	0.19	-	Yes
38075	RICE CHLOE E	RICE BRYAN D JR	106 CATALPA RD	-	LINTHICUM HGTS	MD	21090	106 CATALPA ROAD	LINTHICUM HEIGHTS	MD	21090	0.19	-	Yes
38133	SPURR GEORGE A	SPURR SUZANNE L	108 CATALPA RD	-	LINTHICUM	MD	21090	108 CATALPA ROAD	LINTHICUM HEIGHTS	MD	21090	1.05	-	Yes
38218	FETCHO-HARMAN JENNIFER A	FETCHO PAUL J	208 VALLEY RD	-	LINTHICUM HTS	MD	21117	208 VALLEY ROAD	LINTHICUM HEIGHTS	MD	21090	1.09	-	Yes
38297	BLALACK JOHN D	BLALACK KRISTEN R	205 LAUREL RD	-	LINTHICUM HGTS	MD	21090	205 LAUREL ROAD	LINTHICUM HEIGHTS	MD	21090	0.54	-	Yes
38596	PERRY RICHARD C	PERRY FAITH A	443 ELM TWIN CT	-	LINTHICUM	MD	21090	443 ELM TWIN CT	LINTHICUM HEIGHTS	MD	21090	0.30	-	Yes
38633	ASHBURN JASON	ASHBURN ET AL JULIE	446 ELM TWIN CT	-	LINTHICUM	MD	21090	445 ELM TWIN CT	LINTHICUM HEIGHTS	MD	21090	0.56	-	Yes
38764	GEHANI TARO	-	12906 CRAIGLAWN CT	-	BELTSVILLE	MD	20705	TORQUAY REACH	LINTHICUM HGTS	MD	21090	0.33	-	Yes
38773	WINGATE RICHARD L	WINGATE KATHLEEN A	5639 TORQUAY REACH	-	LINTHICUM HGTS	MD	21090	5639 TORQUAY REACH	LINTHICUM HEIGHTS	MD	21090	0.22	-	Yes
38795	EXPECTACION ALFONSON E	EXPECTACION LOLA	5637 TORQUAY REACH	-	LINTHICUM HGTS	MD	21090	5637 TORQUAY REACH	LINTHICUM HEIGHTS	MD	21090	0.21	-	Yes
38796	PLANNING AND ZONING OFFICER TRUSTE	-	C/O ANNE ARUNDEL COUNTY	PO BOX 6675	ANNAPOLIS	MD	21401	RECREATION AREA	LINTHICUM	MD	21090	1.20	-	Yes
38811	JC REMODELING & BUILDERS LLC	-	5516 SHERIFF RD	-	CAPITOL HEIGHTS	MD	20743	5635 TORQUAY REACH	LINTHICUM HEIGHTS	MD	21090	0.19	-	Yes
38824	RONKETTE GEORGE S	-	5478 AUTUMN FIELD CT	-	ELLCOTT CITY	MD	21043	5633 TORQUAY REACH	LINTHICUM HEIGHTS	MD	21090	0.17	-	Yes
38838	LINTHICUM PARTNERS LLC	-	2410 EVERGREEN RD	STE 104	GAMBRILLS	MD	21054	421 TWIN OAKS ROAD	LINTHICUM HEIGHTS	MD	21090	4.28	-	Yes
38845	JACKSON CHRISTOPHER A	-	5631 TORQUAY REACH	-	LINTHICUM HGTS	MD	21090	5631 TORQUAY REACH	LINTHICUM HEIGHTS	MD	21090	0.18	-	Yes
38851	WILLIAMSON PATRICIA A	-	5629 TORQUAY REACH	-	LINTHICUM HGTS	MD	21090	5629 TORQUAY REACH	LINTHICUM HEIGHTS	MD	21090	0.18	-	Yes
38863	ZITO CHARLES S	ZITO SANDRA A	5627 TORQUAY REACH	-	LINTHICUM HGTS	MD	21090	5627 TORQUAY REACH	LINTHICUM HEIGHTS	MD	21090	0.18	-	Yes
38897	BOARD OF EDUCATION OF	ANNE ARUNDEL COUNTY	2644 RIVA RD	-	ANNAPOLIS	MD	21401	401 HAMPTON ROAD	LINTHICUM HEIGHTS	MD	21090	11.70	-	Yes
38924	HARTMAN BRYCE	-	101 CORONET DR	-	LINTHICUM	MD	21090	101 CORONET DR	LINTHICUM HEIGHTS	MD	21090	0.18	-	Yes
38928	TRADER LINDA S	-	103 CORONET DR	-	LINTHICUM HGTS	MD	21090	103 CORONET DR	LINTHICUM HEIGHTS	MD	21090	0.16	-	Yes
38947	BECK TRUSTEE SHIRLEY A	-	16 CORONET DR	-	LINTHICUM HGTS	MD	21090	16 CORONET DR	LINTHICUM HEIGHTS	MD	21090	0.17	-	Yes
38958	BROWN GREGORY	BROWN CAROLYN	331 REGENCY CIR	-	LINTHICUM HGTS	MD	21090	331 REGENCY CIR	LINTHICUM HEIGHTS	MD	21090	0.19	-	Yes
38966	MARTZ THERESA L	-	327 REGENCY CIR	-	LINTHICUM	MD	21090	327 REGENCY CIR	LINTHICUM HEIGHTS	MD	21090	0.16	-	Yes
38974	COUNTESS ROSA L	COUNTESS ROBERT L	329 REGENCY CIR	-	LINTHICUM HGTS	MD	21090	329 REGENCY CIR	LINTHICUM HEIGHTS	MD	21090	0.15	-	Yes
38987	STATE OF MARYLAND	-	C/O LAND & PROPERTY MGNT E-3	580 TAYLOR AVE, TAWES BLDG	ANNAPOLIS	MD	21401	PATAPSCO STATE PARK	LINTHICUM HGTS	MD	21090	963.57	-	Yes
39016	TRAPP PAMELA J	-	200 EXETER CT	-	LINTHICUM	MD	21090	200 EXETER CT	LINTHICUM HEIGHTS	MD	21090	0.37	-	Yes
39033	LEBON JR HERMAN W	LEBON CHARLENE L	204 EXETER CT	-	LINTHICUM HGTS	MD	21090	204 EXETER CT	LINTHICUM HEIGHTS	MD	21090	0.19	-	Yes
39053	WHITTAKER LAURA A	MATTHEW JOHNSON	212 DEVON CT	-	LINTHICUM HGTS	MD	21090	212 DEVON CT	LINTHICUM HEIGHTS	MD	21090	0.22	-	Yes

ATTACHMENT 1
J ALIGNMENT (WASHINGTON D.C. TO BALTIMORE)

Parcel ID	Owner Name 1	Owner Name 2	Owner Address	Owner Address (continued)	Owner City	Owner State	Owner Zip	Location Address	Location City	Location State	Location Zip	Acres	Short-Term Impacts	Long-Term Impacts
39054	SMITH WARREN H	FOWLER LAURA A	209 DEVON CT	-	LINTHICUM	MD	21090	209 DEVON CT	LINTHICUM HEIGHTS	MD	21090	0.15	-	Yes
39059	SANTOS VANESSA D	-	207 DEVON CT	-	LINTHICUM HGTS	MD	21090	207 DEVON CT	LINTHICUM HEIGHTS	MD	21090	0.18	-	Yes
39076	BALTIMORE GAS & ELECTRIC CO	-	C/O TAX ACCTG UNIT RM 1121	P O BOX 1475	BALTIMORE	MD	21203	TRANSMISSION LINE	LINTHICUM HGTS	MD	21090	42.04	-	Yes
39082	SANDERS WAYNE L	SANDERS ANNETTE B	205 DEVON CT	-	LINTHICUM HGTS	MD	21090	205 DEVON CT	LINTHICUM HEIGHTS	MD	21090	0.19	-	Yes
39108	WILSON MICHAEL	WILSON ANGELA	320 DALEVIEW DR	-	GLEN BURNIE	MD	21060	203 DEVON CT	LINTHICUM HEIGHTS	MD	21090	0.16	-	Yes
39130	LOPATA MICHAEL A	LOPATA ROBERT A ETAL	201 DEVON CT	-	LINTHICUM HGHTS	MD	21090	201 DEVON CT	LINTHICUM HEIGHTS	MD	21090	0.17	-	Yes
39150	BARTEE FRANK R	-	200 DEVON CT	-	LINTHICUM HGTS	MD	21090	200 DEVON CT	LINTHICUM HEIGHTS	MD	21090	0.18	-	Yes
39177	BUCKLES DANNY	BUCKLES NANCY	100 REGENCY CIR	-	LINTHICUM HGTS	MD	21090	100 REGENCY CIR	LINTHICUM HEIGHTS	MD	21090	0.19	-	Yes
39189	MURPHY DANIEL	LUBESKI KRISTEN	102 REGENCY CIR	-	LINTHICUM HGTS	MD	21090	102 REGENCY CIR	LINTHICUM HEIGHTS	MD	21090	0.18	-	Yes
39207	FORD MARNIE	-	101 MOUNTAIN RD	-	LINTHICUM	MD	21090	101 MOUNTAIN ROAD	LINTHICUM HEIGHTS	MD	21090	0.23	-	Yes
39215	STANSON EARL III	STANSON TIFFANY A	103 MOUNTAIN RD	-	LINTHICUM	MD	21090	103 MOUNTAIN ROAD	LINTHICUM HEIGHTS	MD	21090	0.18	-	Yes
39262	MATTZ BERNADINE L	-	108 MOUNTAIN RD	-	LINTHICUM	MD	21090	108 MOUNTAIN ROAD	LINTHICUM HEIGHTS	MD	21090	0.47	-	Yes
39296	HERTZ WAYNE J	HERTZ CHRISTINE M	105 CHARLES RD	-	LINTHICUM HGTS	MD	21090	105 CHARLES ROAD	LINTHICUM HEIGHTS	MD	21090	0.26	-	Yes
39312	HAWKINS MARK	HAWKINS VANESSA	107 CHARLES RD	-	LINTHICUM HEIGHTS	MD	21090	107 CHARLES ROAD	LINTHICUM HEIGHTS	MD	21090	0.09	-	Yes
39321	DORR MARVIN L	DORR SANDRA L	109 CHARLES RD	-	LINTHICUM HGTS	MD	21090	109 CHARLES ROAD	LINTHICUM HEIGHTS	MD	21090	0.34	-	Yes
39387	NAVARRO CARLOS	NAVARRO ALMA L	108 CHARLES RD	-	LINTHICUM	MD	21090	108 CHARLES ROAD	LINTHICUM HEIGHTS	MD	21090	0.22	-	Yes
39388	WOOLGER LAURA E	-	41 MANSION RD	-	LINTHICUM HGTS	MD	21090	41 MANSION ROAD	LINTHICUM HEIGHTS	MD	21090	0.19	-	Yes
39434	SCHWINN BONNIE L	-	39 MANSION RD	-	LINTHICUM	MD	21090	39 MANSION ROAD	LINTHICUM HEIGHTS	MD	21090	0.21	-	Yes
39460	HIESTAND MATTHEW P	-	37 MANSION RD	-	LINTHICUM	MD	21090	37 MANSION ROAD	LINTHICUM HEIGHTS	MD	21090	0.21	-	Yes
39481	PLEASANT WILLIAM G	PLEASANT BEVERLY A	35 MANSION RD	-	LINTHICUM	MD	21090	35 MANSION ROAD	LINTHICUM HEIGHTS	MD	21090	0.24	-	Yes
39508	TURPIN JEREMIAH P	TURPIN CAITLIN J	33 MANSION RD	-	LINTHICUM HGTS	MD	21090	33 MANSION ROAD	LINTHICUM HEIGHTS	MD	21090	0.20	-	Yes
39541	DAVIDSON JOHN M	-	31 MANSION RD	-	LINTHICUM	MD	21090	31 MANSION ROAD	LINTHICUM HEIGHTS	MD	21090	0.20	-	Yes
39551	SORIANO MICHAEL A	SORIANO NADIA A	29 MANSION RD	-	LINTHICUM	MD	21090	29 MANSION ROAD	LINTHICUM HEIGHTS	MD	21090	0.20	-	Yes
39564	COOK TYLER J	COOK OLIVIA	27 MANSION RD	-	LINTHICUM	MD	21090	27 MANSION ROAD	LINTHICUM HEIGHTS	MD	21090	0.20	-	Yes
39588	RUSSELL EDWARD D	RUSSELL KELLY J	25 MANSION RD	-	LINTHICUM	MD	21090	25 MANSION ROAD	LINTHICUM HEIGHTS	MD	21090	0.20	-	Yes
39604	COLBERT WARREN E	COLBERT P L	23 MANSION RD	-	LINTHICUM	MD	21090	23 MANSION ROAD	LINTHICUM HEIGHTS	MD	21090	0.20	-	Yes
39626	LANE MICHAEL J	LANE DONNA D	21 MANSION RD	-	LINTHICUM HEIGHTS	MD	21090	21 MANSION ROAD	LINTHICUM HEIGHTS	MD	21090	0.21	-	Yes
39636	THOMPSON ALICE C	THOMPSON DONALD R	19 MANSION RD	-	LINTHICUM	MD	21090	19 MANSION ROAD	LINTHICUM HEIGHTS	MD	21090	0.20	-	Yes
39664	JONES DONALD RICHARD SR TRUSTEE	-	17 MANSION RD	-	LINTHICUM	MD	21090	17 MANSION ROAD	LINTHICUM HEIGHTS	MD	21090	0.20	-	Yes
39683	LIND LOUIS W	LIND DEBORAH R	15 MANSION RD	-	LINTHICUM	MD	21090	15 MANSION ROAD	LINTHICUM HEIGHTS	MD	21090	0.20	-	Yes
39701	MILLER PATRICE	-	13 MANSION RD	-	LINTHICUM	MD	21090	13 MANSION ROAD	LINTHICUM HEIGHTS	MD	21090	0.21	-	Yes
39718	KIRK CASEY L	-	11 MANSION RD	-	LINTHICUM HGTS	MD	21090	11 MANSION ROAD	LINTHICUM HEIGHTS	MD	21090	0.20	-	Yes
39744	COOPER WILLIAM S	-	9 MANSION RD	-	LINTHICUM HEIGHTS	MD	21090	9 MANSION ROAD	LINTHICUM HEIGHTS	MD	21090	0.21	-	Yes

ATTACHMENT 1
J ALIGNMENT (WASHINGTON D.C. TO BALTIMORE)

Parcel ID	Owner Name 1	Owner Name 2	Owner Address	Owner Address (continued)	Owner City	Owner State	Owner Zip	Location Address	Location City	Location State	Location Zip	Acres	Short-Term Impacts	Long-Term Impacts
39757	ADAMS GARRY JR	ADAMS ANGELA	10 MANSION RD	-	LINTHICUM	MD	21090	10 MANSION ROAD	LINTHICUM HEIGHTS	MD	21090	0.23	-	Yes
39758	SIEBERT JEREMIAH	SIEBERT TRISHA	7 MANSION RD	-	LINTHICUM	MD	21090	7 MANSION ROAD	LINTHICUM HEIGHTS	MD	21090	0.19	-	Yes
39786	EMRICH PHILLIP G	-	8 MANSION ROAD	-	LINTHICUM HGTS	MD	21090	8 MANSION ROAD	LINTHICUM HEIGHTS	MD	21090	0.23	-	Yes
39796	PITTMAN LEROY	PITTMAN WANDA	6 MANSION RD	-	LINTHICUM HGTS	MD	21090	6 MANSION ROAD	LINTHICUM HEIGHTS	MD	21090	0.17	-	Yes
39838	MERMOD DENIS R	PIPER JENNIFER E	2 MANSION RD	-	LINTHICUM HGTS	MD	21090	2 MANSION ROAD	LINTHICUM HEIGHTS	MD	21090	0.20	-	Yes
39839	LAMBERT BRENT	LAMBERT JENNIFER	4 MANSION RD	-	LINTHICUM HGTS	MD	21090	4 MANSION ROAD	LINTHICUM HEIGHTS	MD	21090	0.30	-	Yes
39879	HUGEL WILLIAM O	-	PO BOX 2794	-	BALTIMORE	MD	21225	200 NURSERY ROAD	LINTHICUM HEIGHTS	MD	21090	0.16	-	Yes
39880	SHINABERRY HENRY	-	389 GAMBEL OAK CT	-	MILLERSVILLE	MD	21108	198 NURSERY ROAD	LINTHICUM HEIGHTS	MD	21090	0.17	-	Yes
39889	HUGEL WILLIAM O	-	5084 MOUNTAIN RD	-	PASADENA	MD	21122	NURSERY RD	LINTHICUM	MD	21090	0.10	-	Yes
39914	RIDDELL JOSEPH D	RIDDELL MEGAN C	196 NURSERY RD	-	LINTHICUM	MD	21090	196 NURSERY ROAD	LINTHICUM HEIGHTS	MD	21090	0.89	-	Yes
39931	MCGEE JR PAUL E	MCGEE VALERIE M	13032 LIBERTY RD	-	UNION BRIDGE	MD	21791	NURSERY RD	LINTHICUM	MD	21090	0.53	-	Yes
40072	STATE OF MD FOR USE STATE DEPT	FORESTS & PARKS	STATE OFFICE BLDG	-	ANNAPOLIS	MD	21401	GUN RD	-	MD	00000	10.29	-	Yes
40073	DMA REALTY III LIMITED PARTNERSHIP	-	300 TIDEWATER DRIVE	-	CENTREVILLE	MD	21617	4545 ANNAPOLIS RD	-	MD	00000	20.13	Yes	Yes
40074	BALTIMORE GAS & ELECTRIC CO	-	TAX ACCOUNTING UNIT	-	BALTIMORE	MD	21203	OLD ANNAPOLIS RD	BALTIMORE MD	MD	21227	4.94	-	Yes
40075	STATE OF MD FOR USE OF FOREST &	PARKS	C/O LAND AND PROPERTY MGT E-3	-	ANNAPOLIS	MD	21401	OLD ANNAPLOIS RD	-	MD	00000	5.72	-	Yes
40076	MISURI ASSOCIATES LIMITED PARTNERS	-	4530 ANNAPOLIS RD	-	BALTIMORE	MD	21227	4530 ANNAPOLIS RD	BALTIMORE	MD	21227	5.85	-	Yes
40077	MISURI ASSOCIATES LIMITED PART	-	4530 ANNAPOLIS RD	-	BALTIMORE	MD	21227	HARBOR TUNNEL	-	MD	00000	0.12	-	Yes
40079	-	-	-	-	-	-	-	-	-	MD	-	26.83	-	Yes
40082	MAR-RUBE TRUCK RENTAL INC	-	4546 ANNAPOLIS RD	-	BALTIMORE	MD	21227	4546 ANNAPOLIS RD	BALTIMORE	MD	21227	6.27	-	Yes
40283	BEACHAM HENRY P	-	2737 YARNALL RD	-	BALTIMORE	MD	21227	2737 YARNALL RD	BALTIMORE	MD	21227	0.04	-	Yes
40284	LANE CHAD	-	4024 BELLE GROVE RD	-	BALTIMORE	MD	21225	2741 YARNALL RD	BALTIMORE	MD	21227	0.08	-	Yes
40287	BUCHANAN STACY L	KUCHINSKY MICHAEL VINCENT	2739 YARNALL RD	-	BALTIMORE	MD	21227	2739 YARNALL RD	BALTIMORE	MD	21227	0.04	-	Yes
40431	HERRERA MARIA JUDITH	HERNANDEZ RAMIRO ANTONIO	2732 YARNALL RD	-	BALTIMORE	MD	21227	2732 YARNALL RD	BALTIMORE	MD	21227	0.04	-	Yes
40439	ORTIZ-GRANADOS TAMMY L/JOSE ISAAC	JARELS MARSHALL R	2728 YARNALL RD	-	BALTIMORE	MD	21227	2728 YARNALL RD	-	MD	00000	0.07	-	Yes
40440	ROBERTS SUSAN D	ROBERTS JESSICA K	2730 YARNALL RD	-	BALTIMORE	MD	21227	2730 YARNALL RD	-	MD	00000	0.04	-	Yes
40525	SINCLAIR LAWRENCE	SINCLAIR DONNA M	2727 NORFEN RD	-	BALTIMORE	MD	21227	2727 NORFEN RD	-	MD	00000	0.07	-	Yes
40526	GRIMES SCOTT E	GRIMES ANNIE E	2729 NORFEN RD	-	BALTIMORE	MD	21227	2729 NORFEN RD	BALTIMORE	MD	21227	0.07	-	Yes
40659	A GREAT PLACE 4U LLC	-	8775 CENTRE PARK DRIVE	-	COLUMBIA	MD	21045	2722 NORFEN RD	BALTIMORE	MD	21227	0.11	-	Yes
40707	JLJL LLC	-	2809 NEW YORK AVE	-	HALETHORPE	MD	21227	4464 FENOR RD	BALTIMORE	MD	21227	0.07	-	Yes
40735	BRUCE DONALD J	BRUCE JENNIFER L	4462 FENOR RD	-	BALTIMORE	MD	21227	4462 FENOR RD	BALTIMORE	MD	21227	0.04	-	Yes
40763	ROBERTS PATRICE E	-	4460 FENOR RD	-	BALTIMORE	MD	21227	4460 FENOR RD	BALTIMORE	MD	21227	0.04	-	Yes
40786	MORTIMER JACQUE S	MORTIMER CATHERINE D	4458 FENOR RD	-	BALTIMORE	MD	21227	4458 FENOR RD	BALTIMORE	MD	21227	0.04	-	Yes
40795	ROBINSON ROBERT M	ROBINSON JANET G	6336 FREDERICK ROAD	-	CATONSVILLE	MD	21228	4456 FENOR RD	BALTIMORE	MD	21227	0.04	-	Yes

ATTACHMENT 1
J ALIGNMENT (WASHINGTON D.C. TO BALTIMORE)

Parcel ID	Owner Name 1	Owner Name 2	Owner Address	Owner Address (continued)	Owner City	Owner State	Owner Zip	Location Address	Location City	Location State	Location Zip	Acres	Short-Term Impacts	Long-Term Impacts
40806	MUHAMMAD MALCOLM	-	4454 FENOR RD	-	BALTIMORE	MD	21227	4454 FENOR RD	BALTIMORE	MD	21227	0.04	-	Yes
40830	BROOKS JEFFREY S JR	-	4452 FENOR RD	-	BALTIMORE	MD	21227	4452 FENOR RD	BALTIMORE	MD	21227	0.08	-	Yes
40844	DAWSON ANTHONY JOSEPH JR	-	4450 FENOR RD	-	HALETHORPE	MD	21227	4450 FENOR RD	BALTIMORE	MD	21227	0.08	-	Yes
40882	GAIMARO RUBEN NESTOR	GAIMARO TINA	2757 WEATHERSTONE DR	-	ELLCOTT CITY	MD	21042	4446 FENOR RD	BALTIMORE	MD	21227	0.04	-	Yes
40892	KISSER KIMBERLY K	-	4448 FENOR RD	-	BALTIMORE	MD	21227	4448 FENOR RD	BALTIMORE	MD	21227	0.04	-	Yes
40928	PS HOLDINGS 1 DE LLC	-	SUITE 250B	-	LUTHERVILLE	MD	21093	4442 FENOR RD	BALTIMORE	MD	21227	0.04	-	Yes
40934	LEMUS FRANCISCO JAVIER QUINTERO	LEMUS JOSE WALTER	4440 FENOR ROAD	-	BALTIMORE	MD	21227	4440 FENOR RD	BALTIMORE	MD	21227	0.04	-	Yes
40944	GONZALEZ GARY A JR	-	4444 FENOR RD	-	HALETHORPE	MD	21227	4444 FENOR RD	HALETHORPE	MD	21227	0.04	-	Yes
41006	SMITH GENE JR	-	4438 FENOR RD	-	BALTIMORE	MD	21227	4438 FENOR RD	BALTIMORE	MD	21227	0.15	-	Yes
41045	CASTRO WILMER ALBERTO BRIZUELA	CRUZ GUIDO DORIS ONEYDA	4430 FENOR RD	-	BALTIMORE	MD	21227	4430 FENOR RD	BALTIMORE	MD	21227	0.15	-	Yes
41119	SOLOMON DARREN S	-	4423 FENOR RD	-	BALTIMORE	MD	21227	4423 FENOR RD	BALTIMORE	MD	21227	0.07	-	Yes
41155	BABOU LAMINE	-	4421 FENOR RD	-	BALTIMORE	MD	21227	4421 FENOR RD	BALTIMORE	MD	21227	0.04	-	Yes
41173	GAIMARO RUBEN	GAIMARO TINA	2757 WEATHERSTONE DR	-	ELLCOTT CITY	MD	21042	4419 FENOR RD	BALTIMORE	MD	21227	0.04	-	Yes
41195	GAIMARO RUBEN N	GAIMARO TINA	2757 WEATHERSTONE DR	-	ELLCOTT CITY	MD	21042	4417 FENOR RD	BALTIMORE	MD	21227	0.04	-	Yes
41215	MAGRUTHER CONNIE ANN	-	4415 FENOR RD	-	BALTIMORE	MD	21227	4415 FENOR RD	HALETHORPE	MD	21227	0.04	-	Yes
41257	RASHID MOHAMMAD H	-	UNIT 317N	-	FALLS CHURCH	VA	22041	4413 FENOR RD	HALETHORPE	MD	21227	0.08	-	Yes
41301	CAMPOVERDE PABLO PATRICIO	-	4411 FENOR RD	-	BALTIMORE	MD	21227	4411 FENOR RD	BALTIMORE	MD	21227	0.08	-	Yes
41302	ALT ROLAND F	ALT ESTELLE M	4409 FENOR RD	-	BALTIMORE	MD	21227	4409 FENOR RD	BALTIMORE	MD	21227	0.04	-	Yes
41328	BRIDGES EDNA M	BRIDGES GARY C	4407 FENOR RD	-	BALTIMORE	MD	21227	4407 FENOR RD	BALTIMORE	MD	21227	0.04	-	Yes
41333	WILLIAMS KEVIN	-	4405 FENOR RD	-	HALETHORPE	MD	21227	4405 FENOR RD	HALETHORPE	MD	21227	0.04	-	Yes
41355	KNOWLES DENNIS SR	-	4401 FENOR RD	-	BALTIMORE	MD	21227	4401 FENOR RD	BALTIMORE	MD	21227	0.10	-	Yes
41376	GARDNER CLAIRE CHARLAE	GARDNER DOUGLAS WAYNE	4403 FENOR RD	-	BALTIMORE	MD	21227	4403 FENOR RD	-	MD	00000	0.04	-	Yes
41778	BOARD OF EDUCATION OF BALTIMORE	COUNTY	PULASKI BUSINESS PARK	-	BALTIMORE	MD	21220	4200 ANNAPOLIS RD	-	MD	00000	12.32	-	Yes
42582	GREENS AT ENGLISH CONSUL LIMITED P	-	STE 202	-	BALTIMORE	MD	21201	4118 OAK RD	BALTIMORE MD	MD	21227	4.34	-	Yes
42818	YOUNG JOSEPH THOMAS	-	226 HAZEL AVE	-	BALTIMORE	MD	21227	4106 OAK RD	-	MD	00000	1.03	-	Yes
42885	SHAFFER RUSSELL L JR	-	4102 OAK RD	-	BALTIMORE	MD	21227	4102 OAK RD	-	MD	00000	0.25	-	Yes
42898	HOBBS THOMAS W	HOBBS PATRICIA A	4104 OAK RD	-	BALTIMORE	MD	21227	4104 OAK RD	BALTIMORE	MD	21227	1.21	-	Yes
42976	TYSON TEKESHA	-	4102 A OAK ROAD	-	BALTIMORE	MD	21227	4102 A OAK RD	BALTIMORE	MD	21227	0.31	-	Yes
43034	MALLARD NORMA L	-	4030 OAK RD	-	BALTIMORE	MD	21227	4030 OAK RD	-	MD	00000	0.23	-	Yes
43064	THOMAS DARA N	BALMACENO LUTGARDO L III	4032 OAK RD	-	HALETHORPE	MD	21227	4032 OAK RD	-	MD	00000	0.27	-	Yes
43144	CURTIS SHENEKA	CURTIS RYAN	4102B OAK RD	-	BALTIMORE	MD	21227	4102 B OAK RD	-	MD	00000	0.82	-	Yes
43148	FREUND SUSAN D	-	4020 OAK RD	-	BALTIMORE	MD	21227	4020 OAK RD	-	MD	00000	0.37	-	Yes
43210	FRANCE GILBERT MARVIN JR	FRANCE JOSEPH F	2425 BRUNSWICK RD	-	BALTIMORE	MD	21227	GLENROSE AVE	-	MD	00000	0.12	-	Yes

ATTACHMENT 1
J ALIGNMENT (WASHINGTON D.C. TO BALTIMORE)

Parcel ID	Owner Name 1	Owner Name 2	Owner Address	Owner Address (continued)	Owner City	Owner State	Owner Zip	Location Address	Location City	Location State	Location Zip	Acres	Short-Term Impacts	Long-Term Impacts
43219	WILLIAMS CHERYL	-	4016 OAK RD	-	BALTIMORE	MD	21227	4016 OAK RD	BALTIMORE	MD	21227	0.23	-	Yes
43265	MCCRACKEN JAMES	MCCRACKEN EDITH	4034 OAK RD	-	BALTIMORE	MD	21227	4034 OAK RD	-	MD	00000	0.94	-	Yes
43272	FRANCE GILBERT MARVIN JR	FRANCE JOSEPH F	2425 BRUNSWICK RD	-	BALTIMORE	MD	21227	GLENROSE AVE	-	MD	00000	0.08	-	Yes
43310	FRANCE GILBERT MARVIN JR	FRANCE JOSEPH F	2425 BRUNSWICK RD	-	BALTIMORE	MD	21227	GLENROSE AVE	-	MD	00000	0.08	-	Yes
43364	FIASTRO EVA LUISA QUERAL	-	8536 HILL SPRING DR	-	LUTHERVILLE	MD	21093	GLENROSE AVE	BALTIMORE	MD	21227	0.08	-	Yes
43388	FIASTRO EVA LUISA QUERAL	-	8536 HILL SPRING DR	-	LUTHERVILLE	MD	21093	GLENROSE AVE	BALTIMORE	MD	21227	0.08	-	Yes
43432	FIASTRO EVA LUISA QUERAL	-	8536 HILL SPRING DR	-	LUTHERVILLE	MD	21093	GLENROSE AVE	BALTIMORE	MD	21227	0.08	-	Yes
43450	FIASTRO EVA LUISA QUERAL	-	8536 HILL SPRING DR	-	LUTHERVILLE	MD	21093	GLENROSE AVE	BALTIMORE	MD	21227	0.08	-	Yes
43499	FIASTRO EVA LUISA QUERAL	-	8536 HILL SPRING DR	-	LUTHERVILLE	MD	21093	GLENROSE AVE	BALTIMORE	MD	21227	0.08	-	Yes
43524	FIASTRO EVA LUISA QUERAL	-	8536 HILL SPRING DR	-	LUTHERVILLE	MD	21093	GLENROSE AVE	BALTIMORE	MD	21227	0.07	-	Yes
43627	PATAPSCO AVENUE NORTHSIDE LLC	-	1300 MORELAND AVE	-	BALTIMORE	MD	21216	-	BALTIMORE	MD	-	7.40	Yes	-
43695	WARD CHRISTINE ELIZABETH	PRINCIPIO SHANE	702 MAPLE RD	-	LINTHICUM	MD	21090	3940 GLENROSE AVE	BALTIMORE	MD	21227	0.83	-	Yes
43767	SCHMIDT HENRY A	-	107 KIRWANS LANDING LN	-	CHESTER	MD	21619	GLENROSE AVE	-	MD	00000	0.32	-	Yes
43847	EMANUEL REAL ESTATE LLC	-	1300 MORELAND AVE	-	BALTIMORE	MD	21216	598 W PATAPSCO AVE	BROOKLYN	MD	21225	6.38	Yes	-
43895	BALTIMORE COUNTY MARYLAND	-	26-SP--13-187	-	BALTIMORE	MD	21204	ANNAPOLIS RD	-	MD	00000	2.97	-	Yes
43897	SCHMIDT HENRY A	-	107 KIRWANS LANDING LN	-	CHESTER	MD	21619	3920 GLENROSE AVE	-	MD	00000	0.86	-	Yes
44040	LONG RACHAEL E	RIDDICK JOSEPH C ETAL	2746 AUGUSTA AVE	-	HALETHORPE	MD	21227	2746 AUGUSTA AVE	HALETHORPE	MD	21227	0.16	-	Yes
44058	CONSTRUCTION FINANCE COMPANY LLC	-	2303 KILLORAN RD	-	LUTHERVILLE	MD	21093	600 W PATAPSCO AVE	BROOKLYN	MD	21225	0.68	Yes	-
44230	LENA & NADIA ASSOCIATES LLC	-	STE 102	-	BALTIMORE	MD	21227	3900 ANNAPOLIS RD	BALTIMORE	MD	21227	0.71	-	Yes
44265	614 W PATAPSCO LLC	-	150 JOH AVE	-	BALTIMORE	MD	21227	614 W PATAPSCO AVE	BROOKLYN	MD	21225	2.81	Yes	-
44312	MUNOZ LUCIA T	MUNOZ JACSON	3812 ANNAPOLIS RD	-	HALETHORPE	MD	21227	3812 ANNAPOLIS RD	-	MD	00000	0.21	-	Yes
44323	ALVAREZ DIANA CHAUCA	RIVAS JOSE	3810 ANNAPOLIS RD	-	BALTIMORE	MD	21227	3810 ANNAPOLIS RD	-	MD	00000	0.17	-	Yes
44339	SEYMER BENJAMIN N	-	2738 ALDERWOOD AVE	-	BALTIMORE	MD	21227	2738 ALDERWOOD RD	-	MD	00000	0.44	-	Yes
44364	BREITSCHWERDT WILLIAM H 3RD	BREITSCHWERDT THERESE M	3808 ANNAPOLIS RD	-	BALTIMORE	MD	21227	3808 ANNAPOLIS RD	-	MD	00000	0.24	-	Yes
44443	LOWMAN JOHN JR	LOWMAN STEVE C	3802 ANNAPOLIS RD	-	BALTIMORE	MD	21227	3802 ANNAPOLIS RD	-	MD	00000	1.10	-	Yes
44511	FISHER DAVID JASON SR TRUSTEE	-	3716 ANNAPOLIS RD	-	BALTIMORE	MD	21227	3716 OLD ANNAPOLIS RD	BALTIMORE MD	MD	21227	0.18	-	Yes
44528	FISHER DAVID J SR TRUSTEE	-	3716 ANNAPOLIS RD	-	BALTIMORE	MD	21227	3714 OLD ANNAPOLIS RD	-	MD	00000	0.10	-	Yes
44548	FISHER DAVID J SR TRUSTEE	-	3716 ANNAPOLIS RD	-	BALTIMORE	MD	21227	3714 OLD ANNAPOLIS RD	-	MD	00000	0.07	-	Yes
44562	COREA HUMBERTO F	-	3710 OLD ANNAPOLIS RD	-	BALTIMORE	MD	21227	3710 OLD ANNAPOLIS RD	-	MD	00000	0.07	-	Yes
44570	COREA HUMBERTO F	-	3710 OLD ANNAPOLIS RD	-	BALTIMORE	MD	21227	3710 OLD ANNAPOLIS RD	-	MD	00000	0.07	-	Yes
44571	COREA HUMBERTO F	-	3710 OLD ANNAPOLIS RD	-	BALTIMORE	MD	21227	3710 OLD ANNAPOLIS RD	-	MD	00000	0.07	-	Yes
44586	WILEY ROBERT J JR	-	3708 OLD ANNAPOLIS RD	-	BALTIMORE	MD	21227	3708 OLD ANNAPOLIS RD	BALTIMORE	MD	21227	0.07	-	Yes
44603	WILEY ROBERT J JR	-	3708 OLD ANNAPOLIS RD	-	BALTIMORE	MD	21227	3708 OLD ANNAPOLIS RD	BALTIMORE	MD	21227	0.07	-	Yes

ATTACHMENT 1
J ALIGNMENT (WASHINGTON D.C. TO BALTIMORE)

Parcel ID	Owner Name 1	Owner Name 2	Owner Address	Owner Address (continued)	Owner City	Owner State	Owner Zip	Location Address	Location City	Location State	Location Zip	Acres	Short-Term Impacts	Long-Term Impacts
44615	WILEY ROBERT J JR	-	3708 OLD ANNAPOLIS RD	-	BALTIMORE	MD	21227	3708 OLD ANNAPOLIS RD	BALTIMORE	MD	21227	0.07	-	Yes
44629	STATE HIGHWAY ADMINISTRATION	-	ITEM 75978	-	BROOKLANDVILE	MD	21022	ANNAPOLIS RD	-	MD	00000	0.07	-	Yes
44674	ACTON TANYA E	-	3700 ANNAPOLIS RD	-	BALTIMORE	MD	21227	ANNAPOLIS RD	-	MD	00000	0.07	-	Yes
44683	STATE HIGHWAY ADMINISTRATION	-	ITEM 75978	-	BROOKLANDVILE	MD	21022	ANNAPOLIS RD	-	MD	00000	0.07	-	Yes
44688	ACTON TANYA E	-	3700 ANNAPOLIS RD	-	BALTIMORE	MD	21227	3700 ANNAPOLIS RD	-	MD	00000	0.07	-	Yes
44715	ACTON TANYA E	-	3700 ANNAPOLIS RD	-	BALTIMORE	MD	21227	3700 ANNAPOLIS RD	-	MD	00000	0.07	-	Yes
44729	ACTON TANYA E	-	3700 ANNAPOLIS RD	-	BALTIMORE	MD	21227	3700 ANNAPOLIS RD	-	MD	00000	0.07	-	Yes
44806	PHILIP AND AL LLC	-	52 BARRENSDALE DR	-	SEVERNA PARK	MD	21146	3612 ANNAPOLIS RD	-	MD	00000	0.07	-	Yes
44834	PHILIP AND AL LLC	-	52 BARRENSDALE DR	-	SEVERNA PARK	MD	21146	3612 ANNAPOLIS RD	-	MD	00000	0.07	-	Yes
44847	PHILIP AND AL LLC	-	52 BARRENSDALE DR	-	SEVERNA PARK	MD	21146	3612 ANNAPOLIS RD	-	MD	00000	0.07	-	Yes
44857	PARRIS MICHAEL STEVEN	PARRIS STEVEN MICHAEL	3608 ANNAPOLIS RD	-	BALTIMORE	MD	21227	3608 ANNAPOLIS RD	-	MD	00000	0.07	-	Yes
44894	PARRIS MICHAEL STEVEN	PARRIS STEVEN MICHAEL	3608 ANNAPOLIS RD	-	BALTIMORE	MD	21227	3608 ANNAPOLIS RD	-	MD	00000	0.07	-	Yes
44919	BUTLER RAYMOND DERYL	-	3604 ANNAPOLIS RD	-	BALTIMORE	MD	21227	3604 ANNAPOLIS RD	-	MD	00000	0.07	-	Yes
44937	BUTLER RAYMOND DERYL	-	3604 ANNAPOLIS RD	-	BALTIMORE	MD	21227	3604 ANNAPOLIS RD	-	MD	00000	0.07	-	Yes
44985	BUTLER RAYMOND DERYL	-	3604 ANNAPOLIS RD	-	BALTIMORE	MD	21227	3604 ANNAPOLIS RD	-	MD	00000	0.07	-	Yes
44992	BUTLER & BUTLER LLC	-	3600 ANNAPOLIS RD	-	HALETHORPE	MD	21227	3600 ANNAPOLIS RD	-	MD	00000	0.07	-	Yes
45036	BUTLER & BUTLER LLC	-	3600 ANNAPOLIS RD	-	HALETHORPE	MD	21227	3600 ANNAPOLIS RD	-	MD	00000	0.07	-	Yes
45076	BUTLER & BUTLER LLC	-	3600 ANNAPOLIS RD	-	HALETHORPE	MD	21227	3600 ANNAPOLIS RD	-	MD	00000	0.06	-	Yes
45165	MARYLAND TRANSIT ADMINISTRATION	-	6 ST. PAUL ST 3RD FLR	-	BALTIMORE	MD	21202	-	BALTIMORE	MD	-	19.27	Yes	Yes
45166	BOILER MAKERS UNION	LOCAL LODGE #193	1101 W PATAPSCO AVE	-	BALTIMORE	MD	21230	1101 W PATAPSCO AVE	MORRELL PARK	MD	21230	0.91	Yes	-
45201	3520 ANNAPOLIS HOLDINGS INC	-	5501 PULASKI HWY	-	BALTIMORE	MD	21202	3520 OLD ANNAPOLIS RD	-	MD	00000	0.79	Yes	Yes
45256	ANDERSON MARIA C	-	3205 LILY AVE	-	BALTIMORE	MD	21227	3205 LILY AVE	HALETHORPE	MD	21227	0.14	Yes	-
45262	WILLIAMS GLENNARD	LANIER-WILLIAMS RUTHDASIA	3207 LILY AVE	-	BALTIMORE	MD	21227	3207 LILY AVE	HALETHORPE	MD	21227	0.14	Yes	-
45283	NEW LEAF INVESTMENTS LLC	-	15004 JERIMIAH LANE	-	BOWIE	MD	20721	3201 LILY AVE	HALETHORPE	MD	21227	0.40	Yes	-
45304	STATE HIGHWAY ADMINISTRATION	-	ITEM 76190	-	BROOKLANDVILE	MD	21022	ANNAPOLIS RD	-	MD	00000	0.02	Yes	-
45308	JMDH REAL ESTATE OF BALTIMORE LLC	-	C/O JETR9 CASH & CARRY	-	COLLEGE POINT	NY	11356	ANNAPOLIS RD	-	MD	00000	0.68	Yes	Yes
45310	LEE KENT Y	LEE BRIDGID J	STE 204	-	DAVIE	FL	33328	3508 ANNAPOLIS RD	-	MD	00000	0.36	Yes	Yes
45324	TAYLOR & SONS	-	3200 LILY AVE	-	BALTIMORE	MD	21227	3200 LILY AVE	HALETHORPE	MD	21227	0.61	Yes	-
45340	STATE HIGHWAY ADMINISTRATION	-	ITEM #75997	-	BROOKLANDVILE	MD	21022	OLD ANNAPOLIS RD	-	MD	00000	0.02	Yes	Yes
45343	BALTO. GAS & ELECTRIC CO	-	P.O. BOX 1475	-	BALTIMORE	MD	21203	700 W PATAPSCO AVE	BALTIMORE	MD	-	13.41	Yes	Yes
45352	PATAPSCO RIVER	PROPERTIES LLC	2340 UNIVERSITY BLVD E	-	HYATTSVILLE	MD	20783	3450 OLD ANNAPOLIS RD	BALTIMORE MD	MD	21227	8.24	Yes	Yes
45364	SUNSHINE PROPERTY GROUP LLC	-	1020 W PATAPSCO AVE	-	BALTIMORE	MD	21230	1020 W PATAPSCO AVE	MORRELL PARK	MD	21230	0.85	Yes	-
45365	JMDH REAL ESTATE OF BALTIMORE	LLC	15-24 132ND ST	-	COLLEGE POINT	NY	11356	1401 W PATAPSCO AVE	MORRELL PARK	MD	21230	8.12	Yes	Yes

ATTACHMENT 1
J ALIGNMENT (WASHINGTON D.C. TO BALTIMORE)

Parcel ID	Owner Name 1	Owner Name 2	Owner Address	Owner Address (continued)	Owner City	Owner State	Owner Zip	Location Address	Location City	Location State	Location Zip	Acres	Short-Term Impacts	Long-Term Impacts
45370	DIVERSIFIED STORAGE FUND	C/O PUBLIC STORAGE INC	DEPT. PT MD. 27811	P.O. BOX 25050	GLENDALE	CA	91201	1000 W PATAPSCO AVE	MORRELL PARK	MD	21230	3.98	Yes	-
45379	GAULIN PROPERTIES LLC	-	7340 MONTEVIDEO RD	-	JESSUP	MD	20794	3120 VIONA AVE	MORRELL PARK	MD	21230	0.19	Yes	-
45394	PATAPSCO MASTER BUSINESS TRUST	-	7 PARK CENTER CT	-	OWINGS MILL	MD	21117	-	BALTIMORE	MD	-	0.41	Yes	-
45395	JAKE & JILL PROPERTIES LLC.	-	1933 GREENSPRING DR.	-	TIMONIUM	MD	21093	3460 ANNAPOLIS ROAD	HALETHORPE	MD	21227	0.54	Yes	-
45397	MYJC PROPERTY LLC	-	11607 HEARTHWOOD DR	-	BELTSVILLE	MD	20705	1437 W PATAPSCO AVE	MORRELL PARK	MD	21230	0.81	Yes	Yes
45398	PATAPSCO VILLAGE ASSOCIATES LLLP	C/O METROPOLITAN MGMT CO	1777 REISTERSTOWN ROAD	SUITE 245	PIKESVILLE	MD	21208	3400 ANNAPOLIS ROAD	HALETHORPE	MD	21227	6.34	Yes	Yes
45400	MYJC PROPERTY LLC	-	11607 HEARTHWOOD DR	-	BELTSVILLE	MD	20705	1439 W PATAPSCO AVE	MORRELL PARK	MD	21230	0.44	Yes	Yes
45404	DAVID EPSTEIN & SONS OF	MARYLAND INC	923 HAMILTON ST	-	ALLENTOWN	PA	18101	3360 ANNAPOLIS ROAD	MORRELL PARK	MD	21230	0.52	Yes	-
45405	STEEL & WIRE PRODUCTS CO INC	C/O CONRAD BUEDEL	P. O. BOX 446	-	BALTIMORE	MD	21203	1501 W PATAPSCO AVE	MORRELL PARK	MD	21230	6.05	Yes	-
45411	HOLLINSWOOD CORPORATION	-	3302 ANNAPOLIS ROAD	P.O. BOX 06529	BALTIMORE	MD	21230	3302 ANNAPOLIS ROAD	MORRELL PARK	MD	21230	0.53	Yes	Yes
45412	PATAPSCO MASTER BUSINESS TRUST	-	7 PARK CENTER CT	-	OWINGS MILLS	MD	21117	1400 W PATAPSCO AVE	MORRELL PARK	MD	21230	14.22	-	Yes
45414	PATAPSCO MASTER BUSINESS TRUST	-	7 PARK CENTER CT	-	OWINGS MILLS	MD	21117	3311 ANNAPOLIS ROAD	MORRELL PARK	MD	21230	0.41	-	Yes
45415	BLODGETT JR JOSEPH R	BLODGETT PATRICIA C	17624 HARDY ROAD	-	MT AIRY	MD	21771	1500 W PATAPSCO AVE	MORRELL PARK	MD	21230	0.72	-	Yes
45425	SPCR INCORPORATED	-	711 JORIE BLVD, STE 101N	-	OAKBROOK	IL	60523	3300 ANNAPOLIS ROAD	MORRELL PARK	MD	21230	3.87	Yes	Yes
45427	PATAPSCO MASTER BUSINESS TRUST	-	7 PARK CENTER CT	-	OWINGS MILLS	MD	21117	3000 MAGNOLIA AVE	MORRELL PARK	MD	21230	3.75	Yes	Yes
45429	PATAPSCO MASTER BUSINESS TRUST	-	7 PARK CENTER CT	-	OWINGS MILLS	MD	21117	3301 ANNAPOLIS ROAD	MORRELL PARK	MD	21230	2.35	-	Yes
45455	PATAPSCO MASTER BUSINESS TRUST	-	7 PARK CENTER COURT	-	OWINGS MILLS	MD	21117	-	BALTIMORE	MD	-	3.21	-	Yes
45471	WB ANNE ARUNDEL LLC	-	6305 IVY LANE STE 720	-	GREENBELT	MD	20770	3100 ANNAPOLIS ROAD	MORRELL PARK	MD	21230	2.03	Yes	Yes
45575	PATAPSCO MASTER BUSINESS TRUST	-	7 PARK CENTER COURT	-	OWINGS MILLS	MD	21117	3101 ANNAPOLIS ROAD	MORRELL PARK	MD	21230	10.21	-	Yes
45616	DIXIE PULP & PAPER REAL ESTATE	L L C	P.O. BOX 20204	-	TUSCALOOSE	AL	35402	1401 CHERRY HILL ROAD	BROOKLYN	MD	21225	6.47	-	Yes
45650	MASS TRANSIT ADMINISTRATION	-	300 W LEXINGTON ST	-	BALTIMORE	MD	21201	-	BALTIMORE	MD	-	9.15	Yes	Yes
45660	1400 CHERRY HILL L.L.C.	-	8391 ELVATON RD	-	MILLERSVILLE	MD	21108	1400 CHERRY HILL ROAD	BROOKLYN	MD	21225	2.37	-	Yes
45679	BALTIMORE & ANNAPOLIS	RAILROAD COMPANY THE	171 HWY 905	-	CONWAY	SC	29526	-	BALTIMORE	MD	-	0.07	-	Yes
45757	RABINOWITZ ELIAS	-	1414 CHERRY HILL ROAD	-	BALTIMORE	MD	21225	1414 CHERRY HILL ROAD	BROOKLYN	MD	21225	1.90	-	Yes
45789	MARYLAND TRANSIT ADMINISTRATION	-	6 ST. PAUL ST 3RD FLR	-	BALTIMORE	MD	21202	-	BALTIMORE	MD	-	3.10	Yes	Yes
45800	MARYLAND TRANSIT ADMINISTRATION	ADMINISTRATION THE	6 SAINT PAUL ST	3RD FLOOR	BALTIMORE	MD	21202	-	-	MD	-	0.64	Yes	Yes
45814	MARYLAND TRANSIT ADMINISTRATION	-	6 ST PAUL ST	-	BALTIMORE	MD	21202	1501 CHERRY HILL ROAD	BROOKLYN	MD	21225	0.60	-	Yes
45816	UNITED STATES POSTAL SERVICE	-	400 VIRGINIA AVENUE, S.W.	#650	WASHINGTON	DC	20024	1500 CHERRY HILL ROAD	BROOKLYN	MD	21225	3.75	-	Yes
45830	MARYLAND TRANSIT ADMINISTRATION	-	6 ST. PAUL ST	-	BALTIMORE	MD	21202	1515 CHERRY HILL ROAD	BROOKLYN	MD	21225	0.84	-	Yes
45889	BALTIMORE GAS & ELECTRIC CO	-	P.O. BOX 1475	-	BALTIMORE	MD	21203	2890 WATERVIEW AVE	BALTIMORE	MD	-	8.59	Yes	Yes
45899	3000 WATERVIEW BUSINESS TRUST	-	1427 CLARKVIEW RD, STE 500	-	BALTIMORE	MD	21209	2530 ERICK ST	MORRELL PARK	MD	21230	2.83	-	Yes
45909	1600 CHERRY HILL LLC	-	3717 CRONDALL LN	-	OWINGS MILLS	MD	21117	1600 CHERRY HILL ROAD	MORRELL PARK	MD	21230	5.07	-	Yes
45934	BENTZ ACQUISITION LLC	-	2807 ANNAPOLIS ROAD	-	BALTIMORE	MD	21230	2807 ANNAPOLIS ROAD	MORRELL PARK	MD	21230	2.01	-	Yes

ATTACHMENT 1
J ALIGNMENT (WASHINGTON D.C. TO BALTIMORE)

Parcel ID	Owner Name 1	Owner Name 2	Owner Address	Owner Address (continued)	Owner City	Owner State	Owner Zip	Location Address	Location City	Location State	Location Zip	Acres	Short-Term Impacts	Long-Term Impacts
45941	3000 WATERVIEW BUSINESS TRUST	-	1427 CLARKVIEW RD, STE 500	-	BALTIMORE	MD	21209	3030 WATERVIEW AVE	MORRELL PARK	MD	21230	29.87	-	Yes
45961	POTTS & CALLAHAN INC	PROFIT SHARING PLAN	500 W 29TH ST	-	BALTIMORE	MD	21211	-	BALTIMORE	MD	-	0.12	-	Yes
45988	MAYOR & CITY COUNCIL	-	1946 ANNAPOLIS ROAD	-	BALTIMORE	MD	21230	-	BALTIMORE	MD	-	1.01	Yes	Yes
45989	NJF INVESTMENTS LLC	-	2512 ERICK ST	-	BALTIMORE	MD	21230	2512 ERICK ST	MORRELL PARK	MD	21230	1.74	-	Yes
45991	ISENHART ARTHUR	-	312 PERTCH RD	-	SEVERNA PARK	MD	21146	-	BALTIMORE	MD	-	0.98	-	Yes
46012	2801 ANNAPOLIS ROAD LLC.	-	2801 ANNAPOLIS ROAD	-	BALTIMORE	MD	21230	2801 ANNAPOLIS ROAD	MORRELL PARK	MD	21230	2.44	-	Yes
46016	ISENHART ARTHUR C	-	312 PERTCH RD	-	SERVERNA PARK	MD	21146	1700 CHERRY HILL ROAD	MORRELL PARK	MD	21230	0.98	-	Yes
46036	BELLE GROVE CORP	-	34 DEDENSE ST. # 300	-	ANNAPOLIS	MD	21401	1706 CHERRY HILL ROAD	MORRELL PARK	MD	21230	0.20	-	Yes
46053	G & E REALTY CO. INC	-	P.O. BOX 16312	-	BALTIMORE	MD	21210	2800 ANNAPOLIS ROAD	MORRELL PARK	MD	21230	1.50	-	Yes
46058	MASS TRANSIT ADMINISTRATION	-	300 W LEXINGTON ST	-	BALTIMORE	MD	21201	1701 CHERRY HILL ROAD	MORRELL PARK	MD	21230	0.18	Yes	Yes
46063	ERICK STREET PROPERTY LLC	-	1610 POLLY PL	-	GAMBRILLS	MD	21054	2510 ERICK ST	MORRELL PARK	MD	21230	1.09	-	Yes
46086	BELLE GROVE CORP	-	34 DEFENSE ST. # 300	-	ANNAPOLIS	MD	21401	1710 CHERRY HILL ROAD	MORRELL PARK	MD	21230	0.42	-	Yes
46105	1801 CH LLC	-	1801 CHERRY HILL RD	-	BALTIMORE	MD	21230	-	BALTIMORE	MD	-	0.07	-	Yes
46110	HARBOR TRUCK PROPERTIES LLC	-	2723 ANNAPOLIS ROAD	-	BALTIMORE	MD	21230	2723 ANNAPOLIS ROAD	MORRELL PARK	MD	21230	1.83	-	Yes
46126	BELLE GROVE CORP. THE	-	34 DEFENSE ST. # 300	-	ANNAPOLIS	MD	21401	2924 WATERVIEW AVE	MORRELL PARK	MD	21230	4.00	-	Yes
46130	ALMAG CHEMICAL CORP	-	1800 CHERRY HILL ROAD	-	BALTIMORE	MD	21230	1800 CHERRY HILL ROAD	MORRELL PARK	MD	21230	0.56	-	Yes
46174	2940 WATERVIEW AVENUE LLC	-	3515 MARMENCO CT	-	BALTIMORE	MD	21230	2940 WATERVIEW AVE	MORRELL PARK	MD	21230	3.28	-	Yes
46178	WHEELING ASSOCIATES LLC	-	917 S. CHARLES ST	-	BALTIMORE	MD	21230	1806 CHERRY HILL ROAD	MORRELL PARK	MD	21230	0.22	-	Yes
46184	MAYOR & CITY COUNCIL	-	1946 ANNAPOLIS ROAD	-	BALTIMORE	MD	21230	-	BALTIMORE	MD	-	1.05	Yes	-
46186	1801 CH LLC	-	1801 CHERRY HILL ROAD	-	BALTIMORE	MD	21230	1801 CHERRY HILL ROAD	MORRELL PARK	MD	21230	1.02	Yes	Yes
46205	MARYLAND TRANSIT ADMINISTRATION	-	6 ST. PAUL ST 3RD FLR	-	BALTIMORE	MD	21202	-	BALTIMORE	MD	-	1.07	Yes	Yes
46209	COZY CASTLES LLC	-	1810 CHERRY HILL RD	-	BALTIMORE	MD	21230	1810 CHERRY HILL ROAD	MORRELL PARK	MD	21230	0.18	-	Yes
46210	HARBOR TRUCK PROPERTIES LLC	-	2723 ANNAPOLIS RD	-	BALTIMORE	MD	21230	2701 ANNAPOLIS ROAD	MORRELL PARK	MD	21230	1.78	-	Yes
46217	HOUFF TRANSFER INC	-	2720 ANNAPOLIS ROAD	-	BALTIMORE	MD	21230	2720 ANNAPOLIS ROAD	MORRELL PARK	MD	21230	8.21	-	Yes
46221	WATERVIEW REALTY LLC	-	8907 RICKY TREVOR RD	-	PERRY HALL	MD	21128	2920 WATERVIEW AVE	MORRELL PARK	MD	21230	0.31	-	Yes
46230	CHANCE 2003 LLC	-	825 N. CHARLES ST.	-	BALTIMORE	MD	21201	2910 WATERVIEW AVE	MORRELL PARK	MD	21230	1.30	Yes	Yes
46233	H & F PROPERTIES LLC	-	P.O. BOX 309	-	SECRETARY	MD	21664	2700 ANNAPOLIS ROAD	MORRELL PARK	MD	21230	1.58	-	Yes
46235	BALTIMORE GAS & ELECTRIC CO	C/O TAX PLANNING & COMPLIANCE UNI	P.O. BOX 1475	-	BALTIMORE	MD	21203	2890 WATERVIEW AVE	MORRELL PARK	MD	21230	1.18	Yes	Yes
46247	CCD LLC	-	2900 WATERVIEW AVE	-	BALTIMORE	MD	21230	2900 WATERVIEW AVE	MORRELL PARK	MD	21230	0.42	Yes	Yes
46251	BALTIMORE GAS & ELECTRIC CO	-	P.O. BOX 1475	-	BALTIMORE	MD	21203	2890 WATERVIEW AVE	BALTIMORE	MD	-	0.73	Yes	Yes
46276	WESTPORT PROPERTY INVESTMENTS	LLC	1000 KEY HIGHWAY EAST	-	BALTIMORE	MD	21230	2401 KLOMAN ST	MORRELL PARK	MD	21230	8.33	Yes	Yes
46332	WESTPORT PROPERTY INVESTMENTS	LLC	1000 KEY HIGHWAY EAST	-	BALTIMORE	MD	21230	2201 KLOMAN ST	MORRELL PARK	MD	21230	28.56	Yes	Yes
46736	WESTPORT PROPERTY INVESTMENTS	LLC	1000 KEY HIGHWAY EAST	-	BALTIMORE	MD	21230	2101 KLOMAN ST	MORRELL PARK	MD	21230	24.57	Yes	Yes

ATTACHMENT 1
J ALIGNMENT (WASHINGTON D.C. TO BALTIMORE)

Parcel ID	Owner Name 1	Owner Name 2	Owner Address	Owner Address (continued)	Owner City	Owner State	Owner Zip	Location Address	Location City	Location State	Location Zip	Acres	Short-Term Impacts	Long-Term Impacts
46858	WESTPORT PROPERTY INVESTMENTS	LLC	1000 KEY HIGHWAY EAST	-	BALTIMORE	MD	21230	2099 KLOMAN ST	MORRELL PARK	MD	21230	0.92	Yes	Yes
46863	WESTPORT PROPERTY INVESTMENTS	LLC	1000 KEY HIGHWAY EAST	-	BALTIMORE	MD	21230	2033 KLOMAN ST	MORRELL PARK	MD	21230	0.61	Yes	Yes
46872	WESTPORT PROPERTY INVESTMENTS	LLC	1000 KEY HIGHWAY EAST	-	BALTIMORE	MD	21230	2001 KLOMAN ST	MORRELL PARK	MD	21230	6.50	Yes	Yes
46876	MASS TRANSIT ADMINISTRATION	-	300 W LEXINGTON ST	-	BALTIMORE	MD	21201	-	BALTIMORE	MD	-	2.28	Yes	Yes
46899	MAYOR & CITY COUNCIL	OF BALTIMORE	1999 KLOMAN ST	-	BALTIMORE	MD	21230	1999 KLOMAN ST	MORRELL PARK	MD	21230	7.13	Yes	Yes
46903	BALTO GAS & ELECTRIC CO	C/O TAX ACCOUNTING UNIT ROOM 720-	P. O. BOX 1475	-	BALTIMORE	MD	21203	2821 CLARE ST	MORRELL PARK	MD	21230	3.22	Yes	-
46910	COLFIN 2017-8 INDUSTRIAL OWNER	LLC	13727 NOEL RD, STE 750	-	DALLAS	TX	75240	1915 ANNAPOLIS ROAD	MORRELL PARK	MD	21230	6.06	Yes	Yes
47055	BALTIMORE GAS & ELECTRIC	-	PO BOX 1475	-	BALTIMORE	MD	21203	-	-	-	-	0.00	Yes	-
47057	Baltimore City	-	-	-	-	-	-	Cherry Hill Ave Erick St Jorgensen Rd	BALTIMORE	MD	-	0.00	-	Yes
47058	NPS Baltimore-Washington Parkway	-	-	-	-	-	-	-	-	-	-	1340.70	Yes	Yes