

ATTACHMENT 2
J1 ALIGNMENT (WASHINGTON D.C. TO BALTIMORE)



Note: Parcel Impacted by SCMAGLEV LOD highlighted in same color - darker color represents the actual LOD impact and the lighter color represents the rest of the parcel limits.

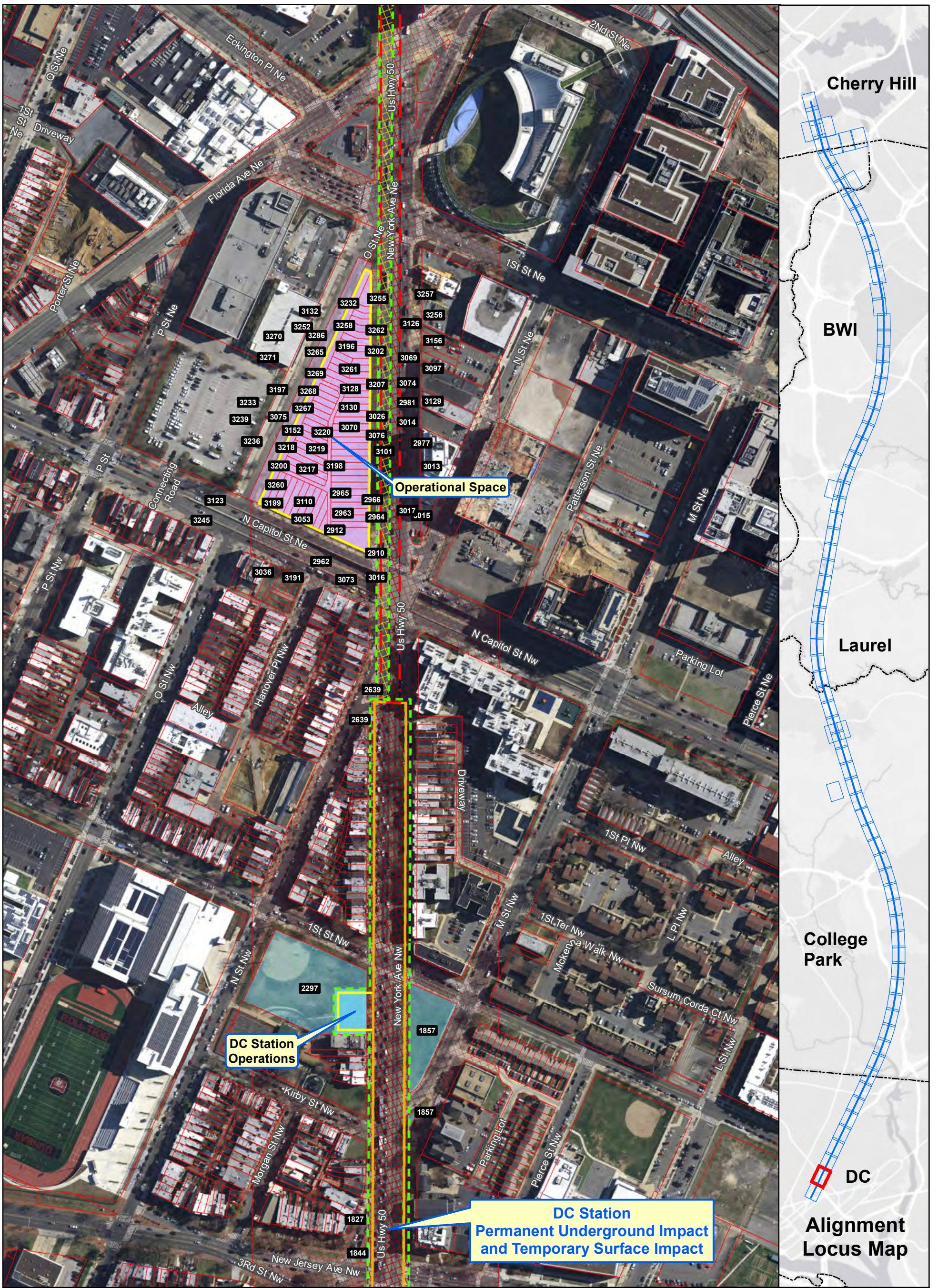
Alignment J1 Parcel Impacts

Page 1 of 83

BWRR Date: 5/15/2020

0 125 250 Feet





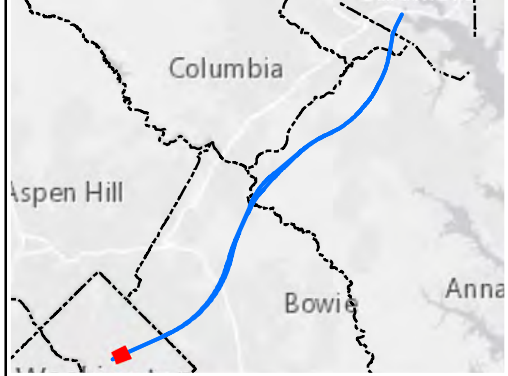
Ownership

- Government-Owned
- Privately-Owned
- Utility
- Public Roadway
- County Boundary
- Power Corridor
- Parcel Boundary

Property Impact Assessment

- Station Footprint - Check Label for Impact
- Tunnel LOD - No Surface Impact
- Viaduct LOD - Permanent Impact
- Tunnel Portal - Permanent Impact
- Support Facility - Permanent Impact
- Stormwater Retention - Permanent Impact
- Laydown Area or Road - Temporary Impact

Note: Parcel Impacted by SCMAGLEV LOD highlighted in same color - darker color represents the actual LOD impact and the lighter color represents the rest of the parcel limits.

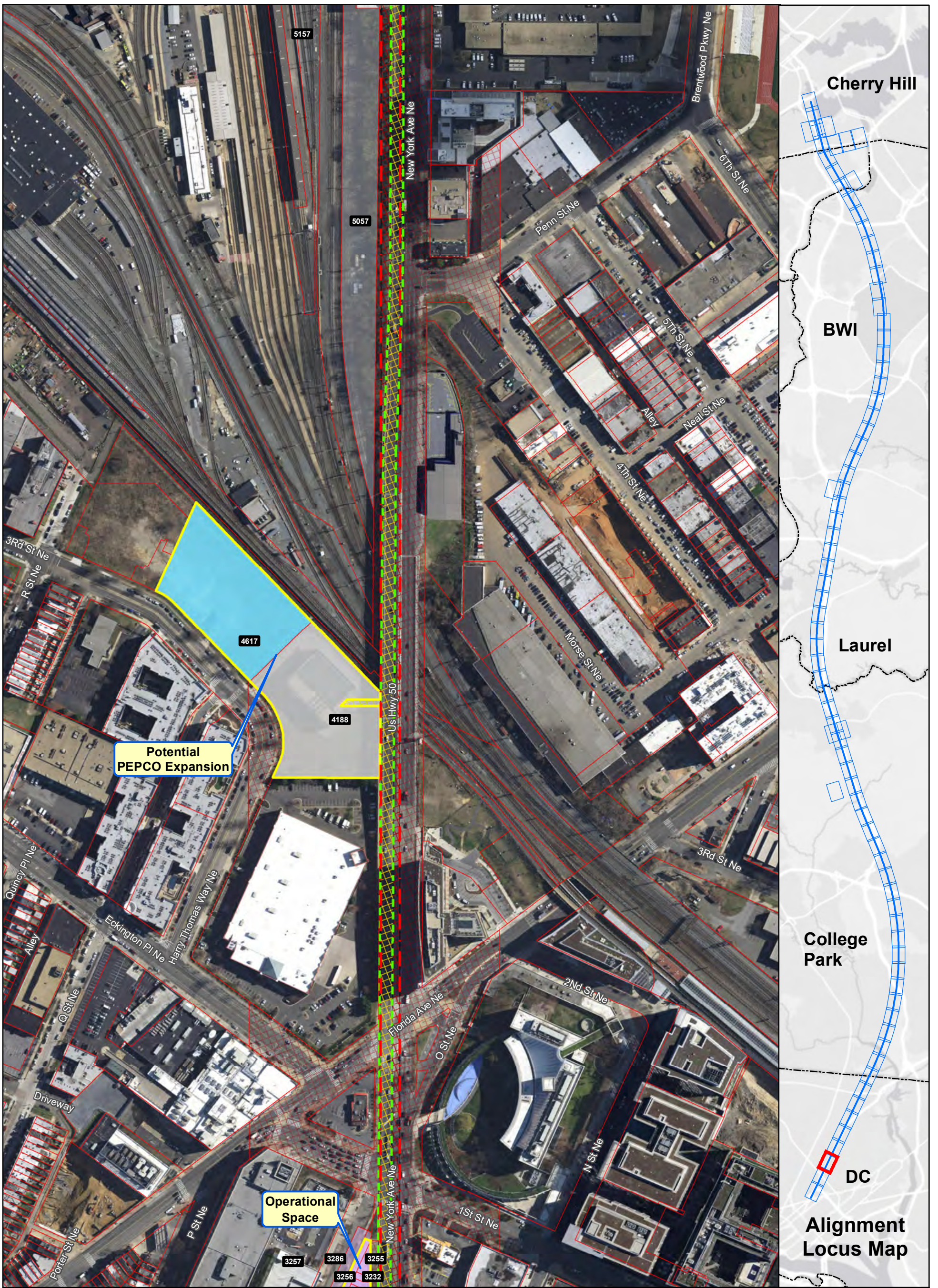


Alignment J1 Parcel Impacts

Page 2 of 83

BWRR Date: 5/15/2020

0 125 250 Feet



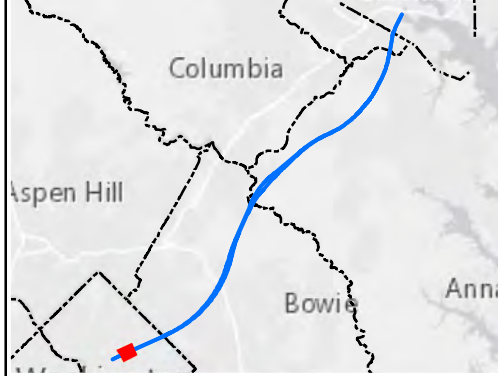
Ownership

- Government-Owned
- Privately-Owned
- Utility
- Public Roadway
- County Boundary
- Power Corridor
- Parcel Boundary

Property Impact Assessment

- Station Footprint - Check Label for Impact
- Tunnel LOD - No Surface Impact
- Viaduct LOD - Permanent Impact
- Tunnel Portal - Permanent Impact
- Support Facility - Permanent Impact
- Stormwater Retention - Permanent Impact
- Laydown Area or Road - Temporary Impact

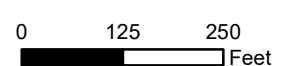
Note: Parcel Impacted by SCMAGLEV LOD highlighted in same color - darker color represents the actual LOD impact and the lighter color represents the rest of the parcel limits.



Alignment J1 Parcel Impacts

Page 3 of 83

BWRR Date: 5/15/2020





Permanent Underground Power LOD Inside the Temporary Boundary



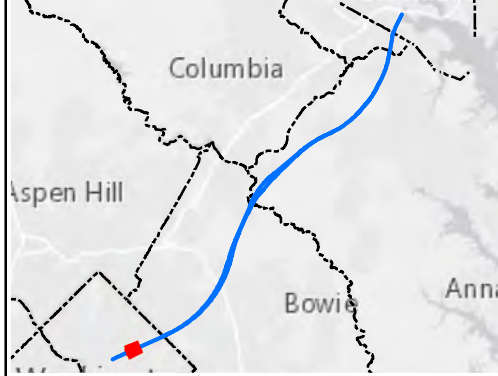
Ownership

- Government-Owned
- Privately-Owned
- Utility
- Public Roadway
- County Boundary
- Power Corridor
- Parcel Boundary

Property Impact Assessment

- Station Footprint - Check Label for Impact
- Tunnel LOD - No Surface Impact
- Viaduct LOD - Permanent Impact
- Tunnel Portal - Permanent Impact
- Support Facility - Permanent Impact
- Stormwater Retention - Permanent Impact
- Laydown Area or Road - Temporary Impact

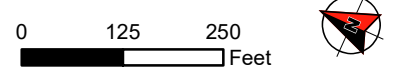
Note: Parcel Impacted by SCMAGLEV LOD highlighted in same color - darker color represents the actual LOD impact and the lighter color represents the rest of the parcel limits.

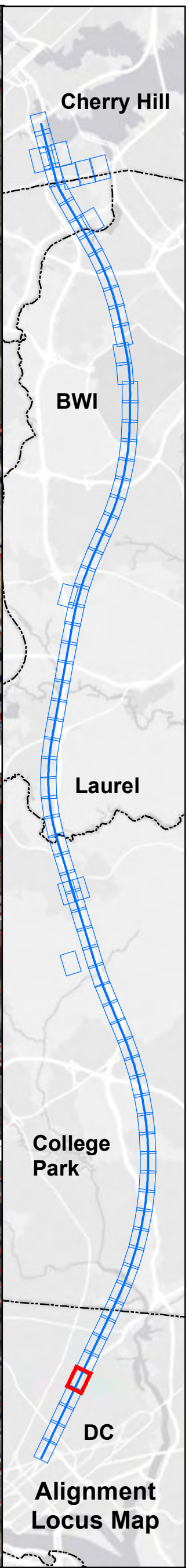
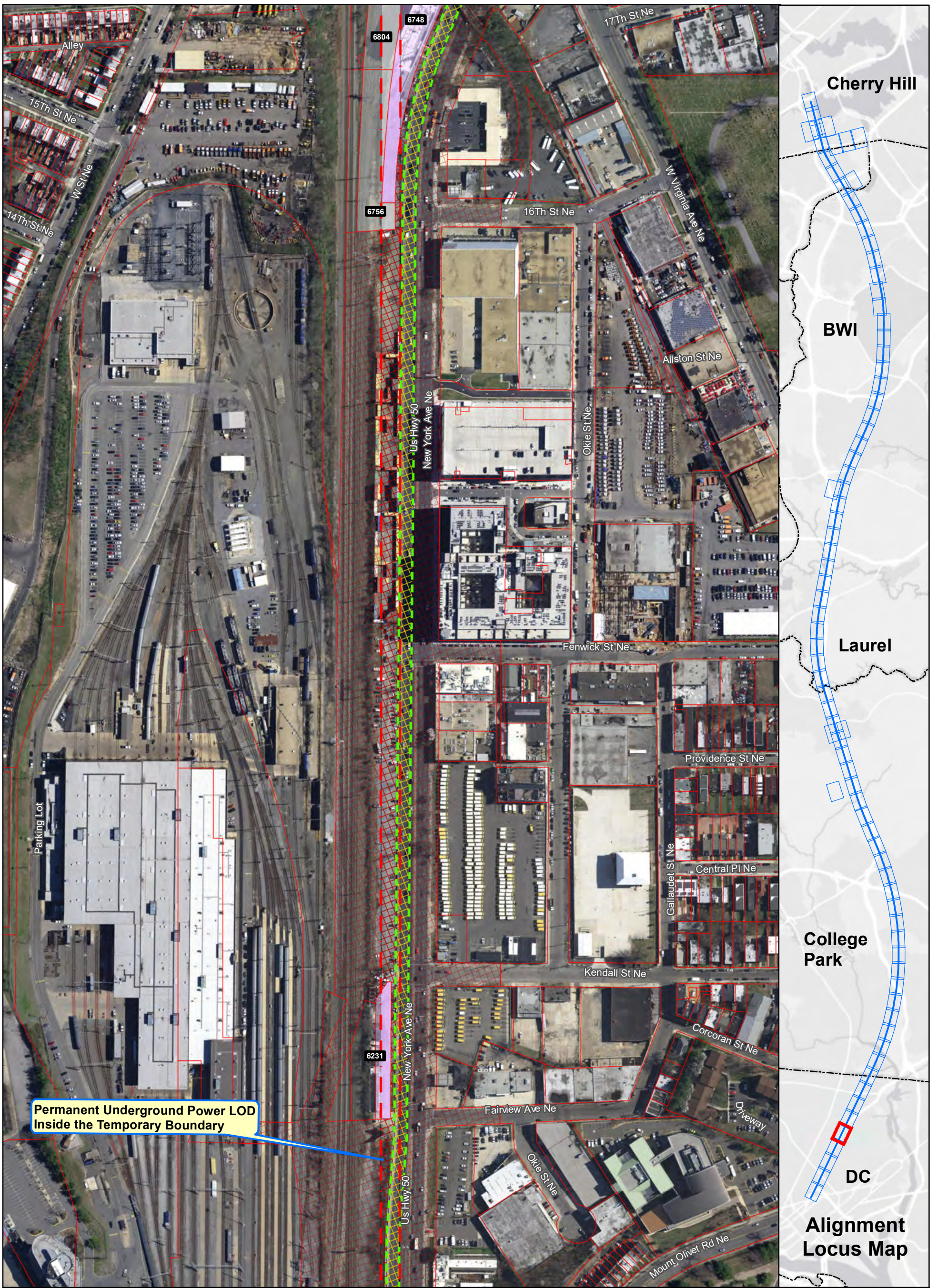


Alignment J1 Parcel Impacts

Page 4 of 83

BWRR Date: 5/15/2020





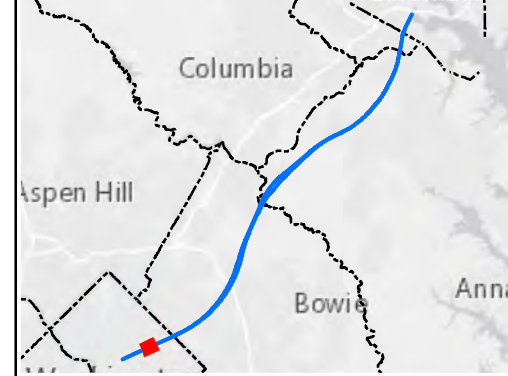
Ownership

- Government-Owned
- Privately-Owned
- Utility
- Public Roadway
- County Boundary
- Power Corridor
- Parcel Boundary

Property Impact Assessment

- Station Footprint - Check Label for Impact
- Tunnel LOD - No Surface Impact
- Viaduct LOD - Permanent Impact
- Tunnel Portal - Permanent Impact
- Support Facility - Permanent Impact
- Stormwater Retention - Permanent Impact
- Laydown Area or Road - Temporary Impact

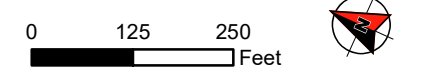
Note: Parcel Impacted by SCMAGLEV LOD highlighted in same color - darker color represents the actual LOD impact and the lighter color represents the rest of the parcel limits.

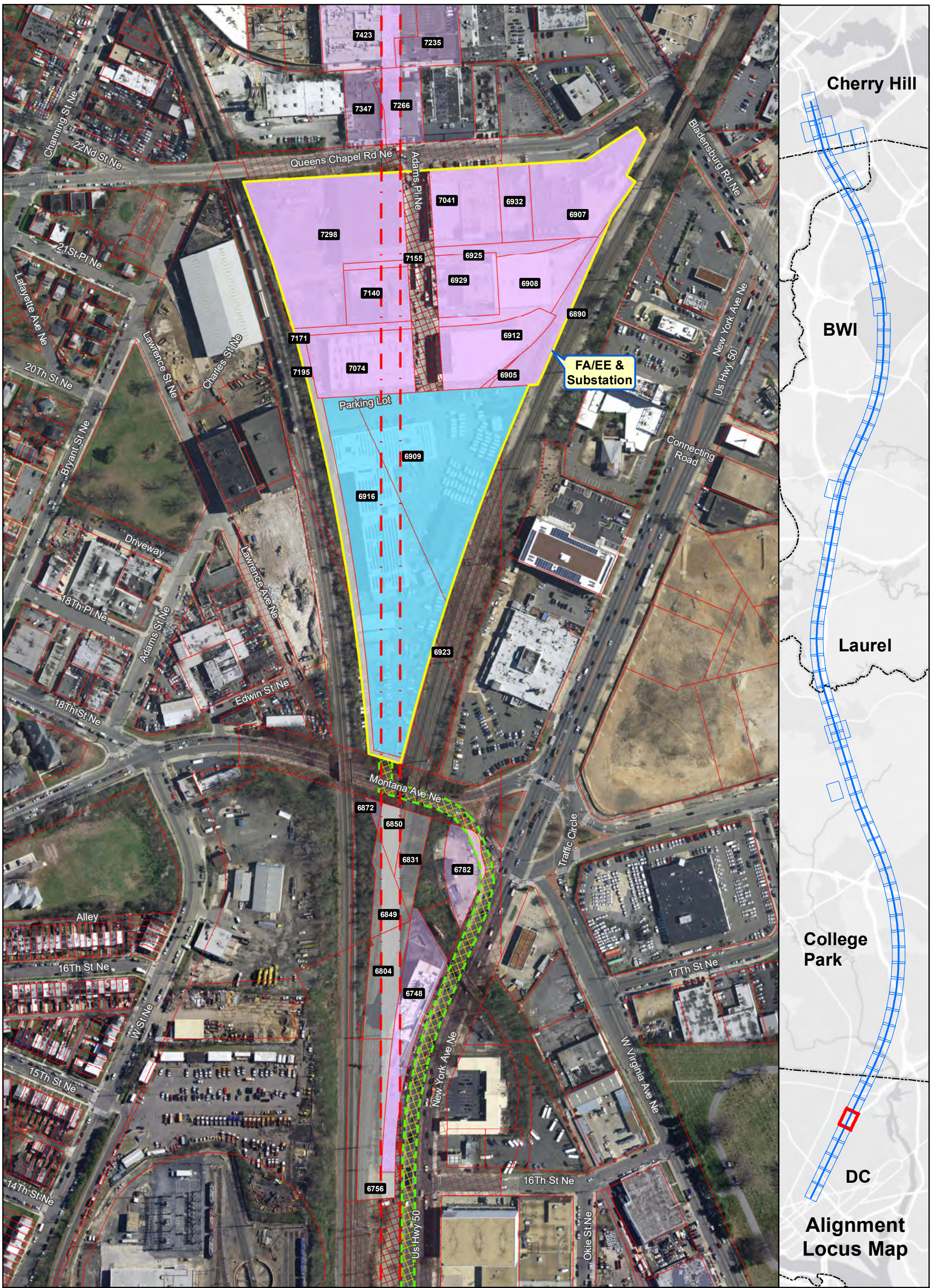


Alignment J1 Parcel Impacts

Page 5 of 83

BWRR Date: 5/15/2020





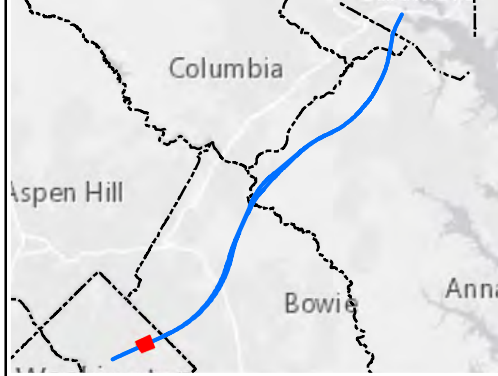
Ownership

- Government-Owned
- Privately-Owned
- Utility
- Public Roadway
- County Boundary
- Power Corridor
- Parcel Boundary

Property Impact Assessment

- Station Footprint - Check Label for Impact
- Tunnel LOD - No Surface Impact
- Viaduct LOD - Permanent Impact
- Tunnel Portal - Permanent Impact
- Support Facility - Permanent Impact
- Stormwater Retention - Permanent Impact
- Laydown Area or Road - Temporary Impact

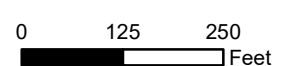
Note: Parcel Impacted by SCMAGLEV LOD highlighted in same color - darker color represents the actual LOD impact and the lighter color represents the rest of the parcel limits.

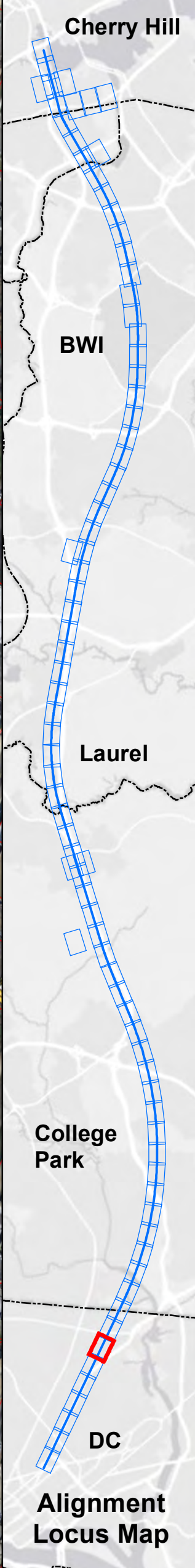
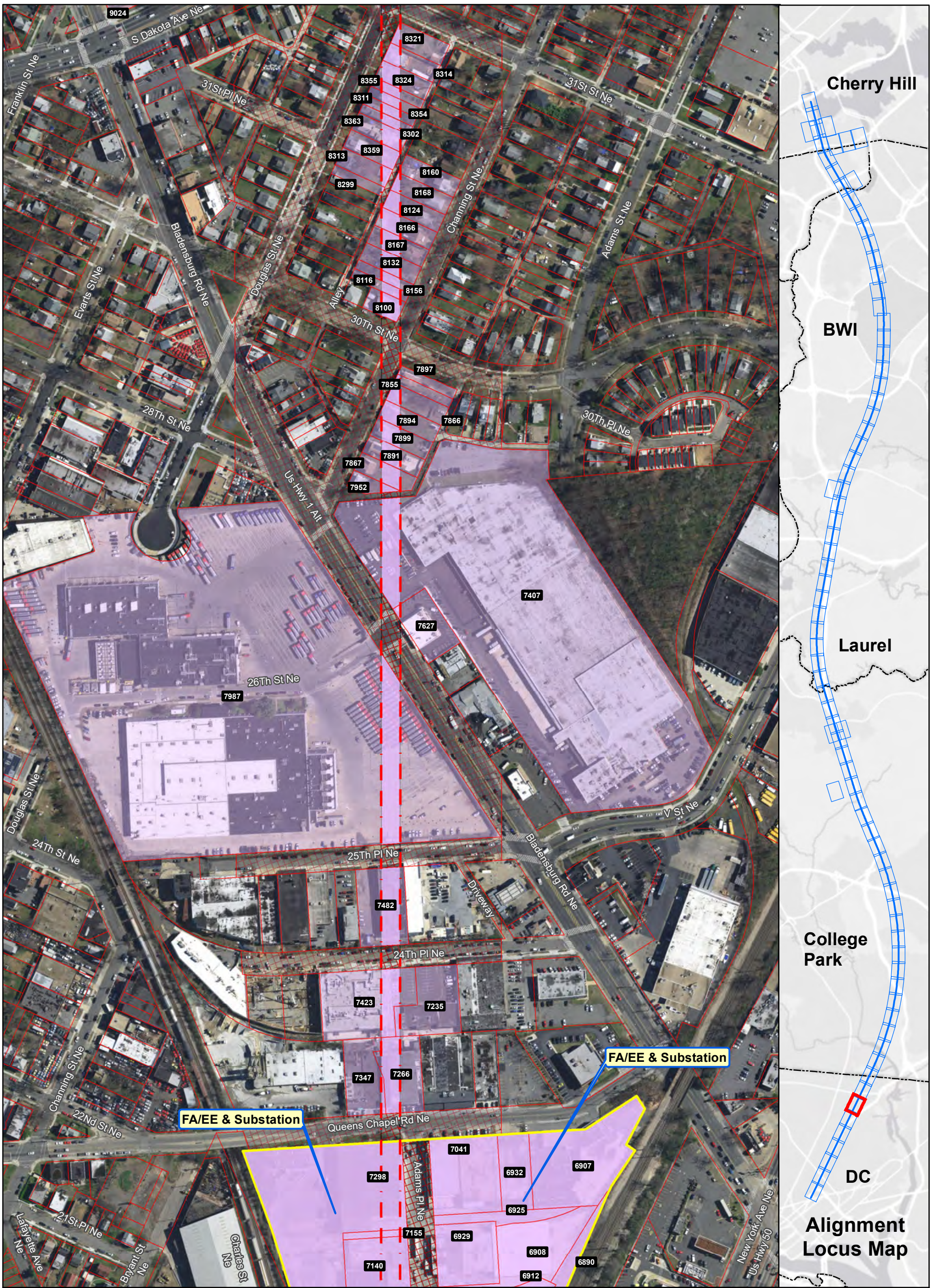


Alignment J1 Parcel Impacts

Page 6 of 83

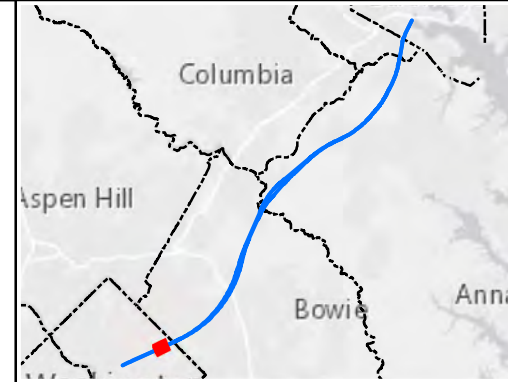
BWRR Date: 5/15/2020





Ownership	Property Impact Assessment
Government-Owned	Station Footprint - Check Label for Impact
Privately-Owned	Tunnel LOD - No Surface Impact
Utility	Viaduct LOD - Permanent Impact
Public Roadway	Tunnel Portal - Permanent Impact
County Boundary	Support Facility - Permanent Impact
Power Corridor	Stormwater Retention - Permanent Impact
Parcel Boundary	Laydown Area or Road - Temporary Impact

Note: Parcel Impacted by SCMAGLEV LOD highlighted in same color - darker color represents the actual LOD impact and the lighter color represents the rest of the parcel limits.

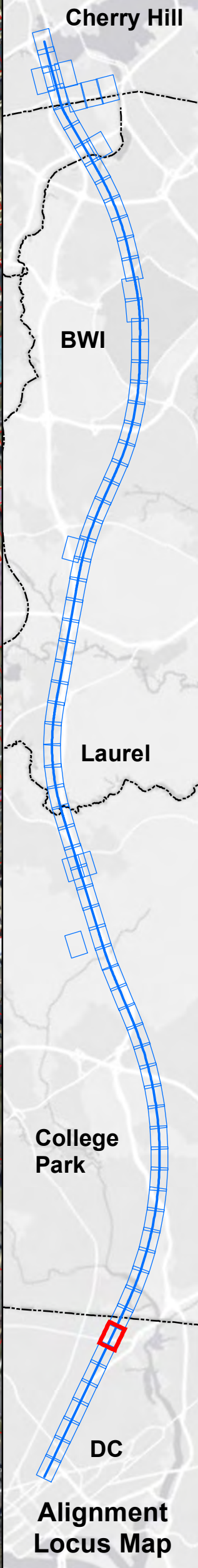
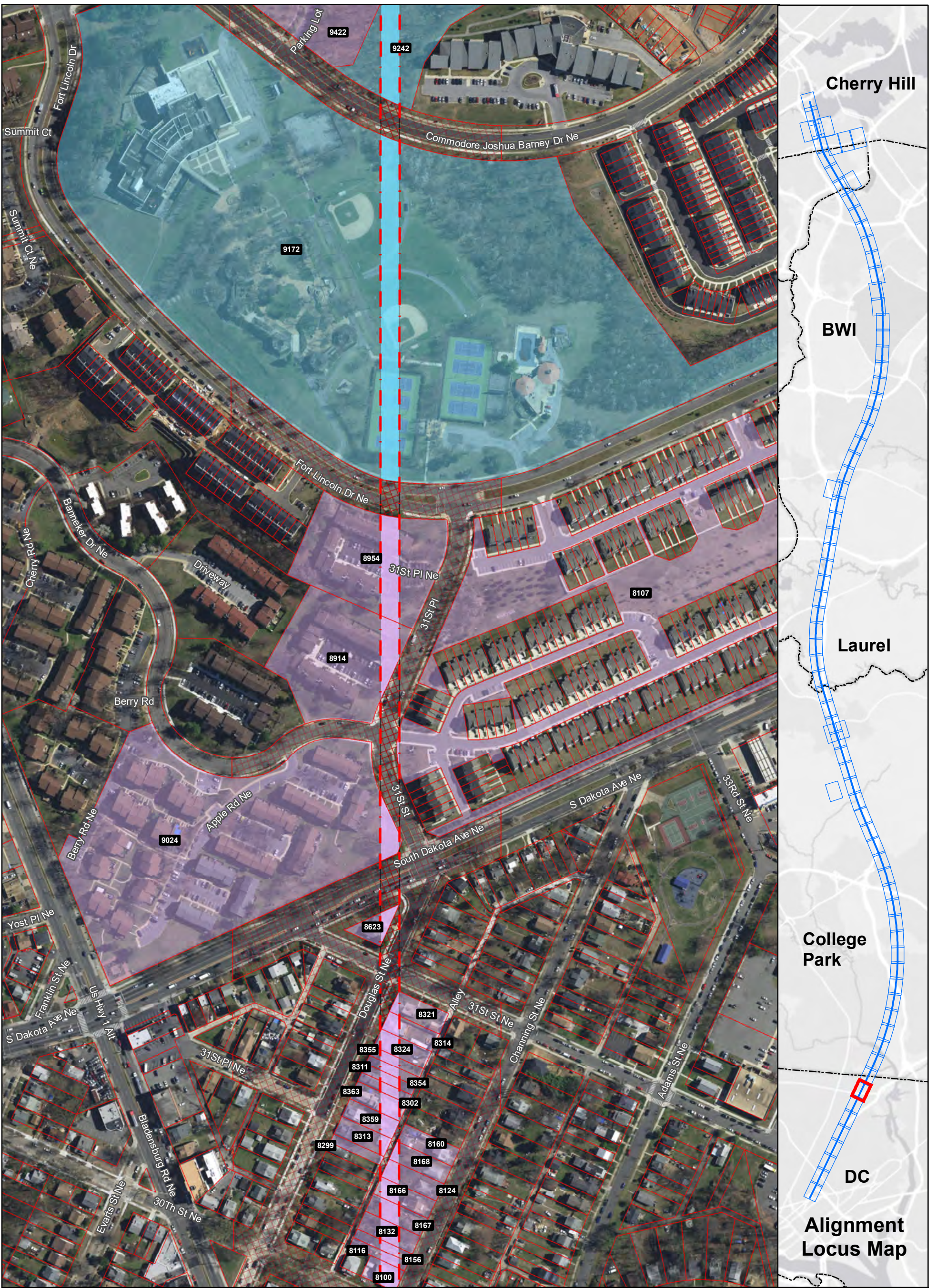


Alignment J1 Parcel Impacts

Page 7 of 83

Date: 5/15/2020

0 125 250 Feet



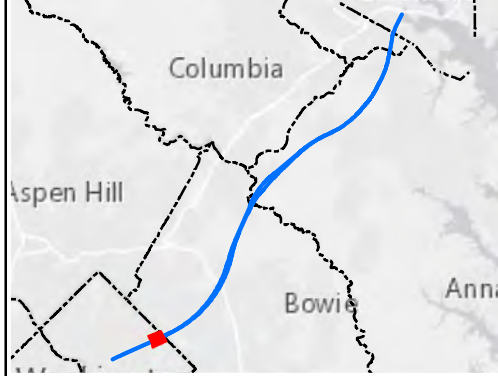
Ownership

- Government-Owned
- Privately-Owned
- Utility
- Public Roadway
- County Boundary
- Power Corridor
- Parcel Boundary

Property Impact Assessment

- Station Footprint - Check Label for Impact
- Tunnel LOD - No Surface Impact
- Viaduct LOD - Permanent Impact
- Tunnel Portal - Permanent Impact
- Support Facility - Permanent Impact
- Stormwater Retention - Permanent Impact
- Laydown Area or Road - Temporary Impact

Note: Parcel Impacted by SCMAGLEV LOD highlighted in same color - darker color represents the actual LOD impact and the lighter color represents the rest of the parcel limits.

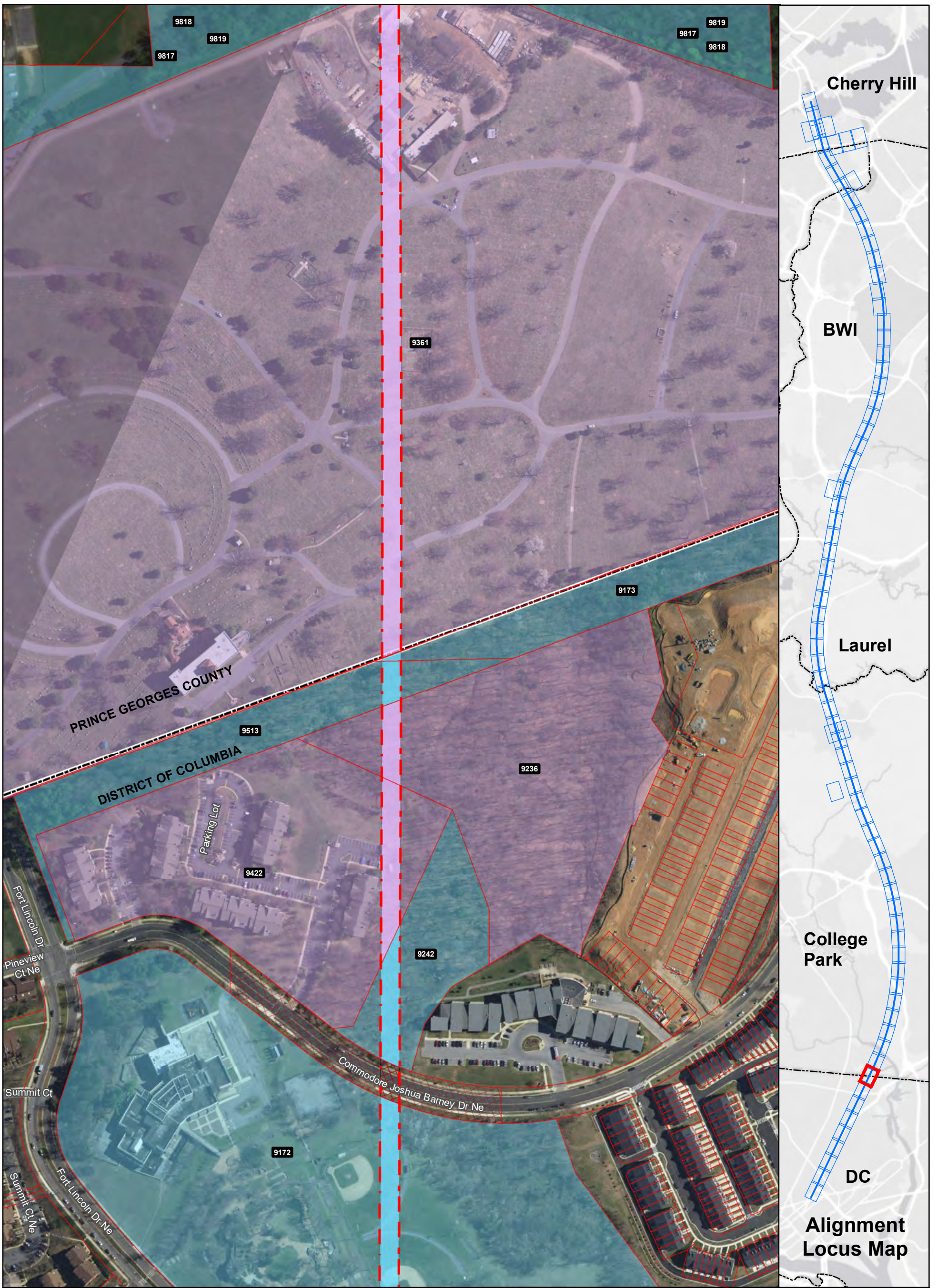


**Alignment J1
Parcel Impacts**

Page 8 of 83

BWRR Date: 5/15/2020

0 125 250
Feet



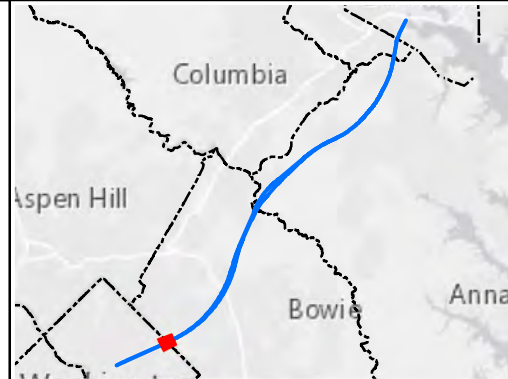
Ownership

- Government-Owned
- Privately-Owned
- Utility
- Public Roadway
- County Boundary
- Power Corridor
- Parcel Boundary

Property Impact Assessment

- Station Footprint - Check Label for Impact
- Tunnel LOD - No Surface Impact
- Viaduct LOD - Permanent Impact
- Tunnel Portal - Permanent Impact
- Support Facility - Permanent Impact
- Stormwater Retention - Permanent Impact
- Laydown Area or Road - Temporary Impact

Note: Parcel Impacted by SCMAGLEV LOD highlighted in same color - darker color represents the actual LOD impact and the lighter color represents the rest of the parcel limits.

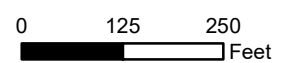


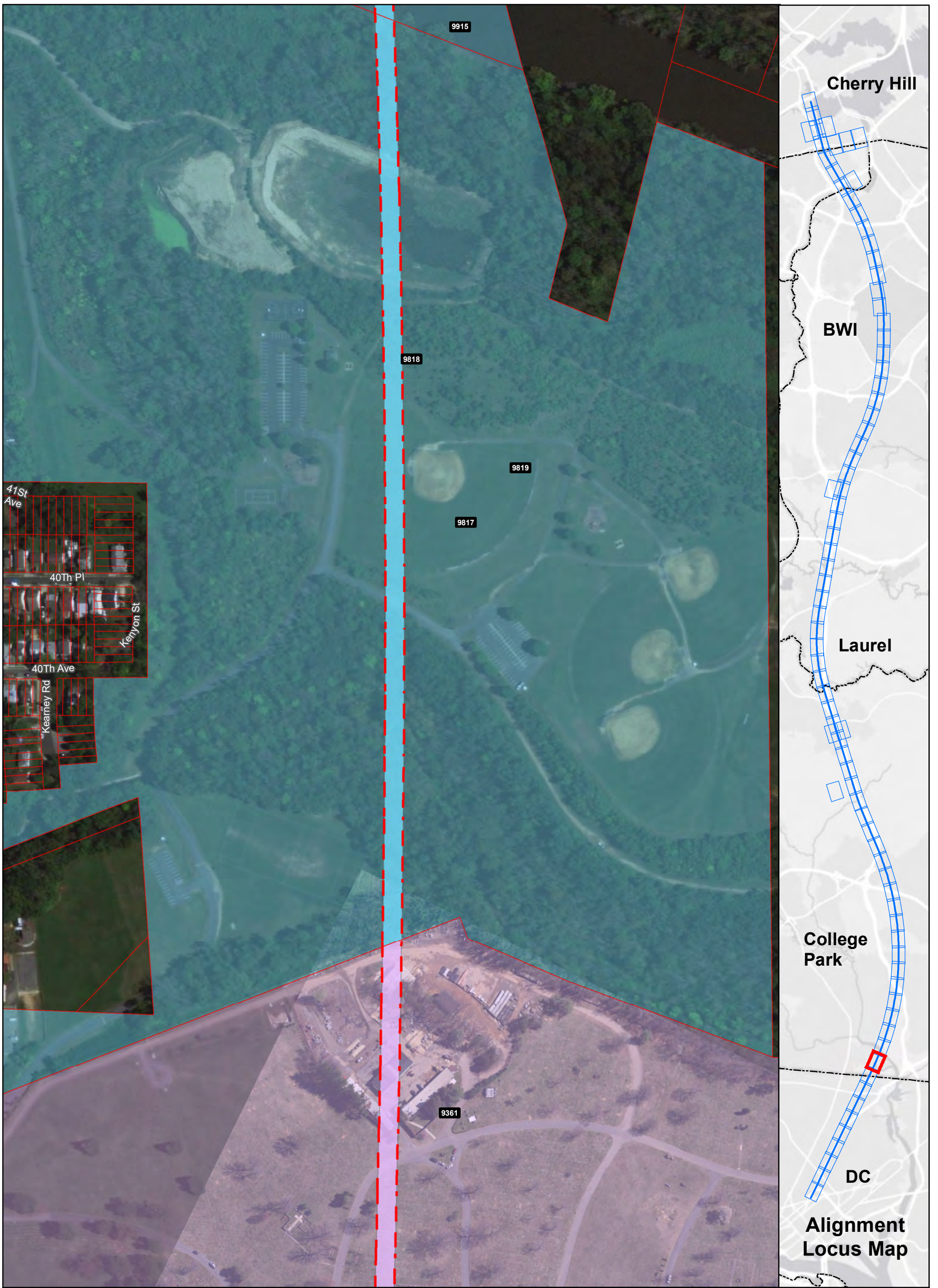
Alignment J1 Parcel Impacts

Page 9 of 83



Date: 5/15/2020





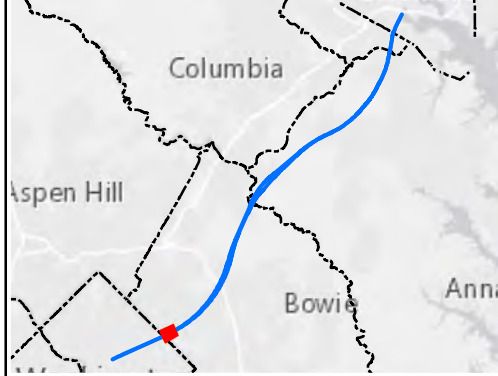
Ownership

- Government-Owned
- Privately-Owned
- Utility
- Public Roadway
- County Boundary
- Power Corridor
- Parcel Boundary

Property Impact Assessment

- Station Footprint - Check Label for Impact
- Tunnel LOD - No Surface Impact
- Viaduct LOD - Permanent Impact
- Tunnel Portal - Permanent Impact
- Support Facility - Permanent Impact
- Stormwater Retention - Permanent Impact
- Laydown Area or Road - Temporary Impact

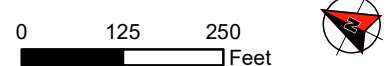
Note: Parcel Impacted by SCMAGLEV LOD highlighted in same color - darker color represents the actual LOD impact and the lighter color represents the rest of the parcel limits.

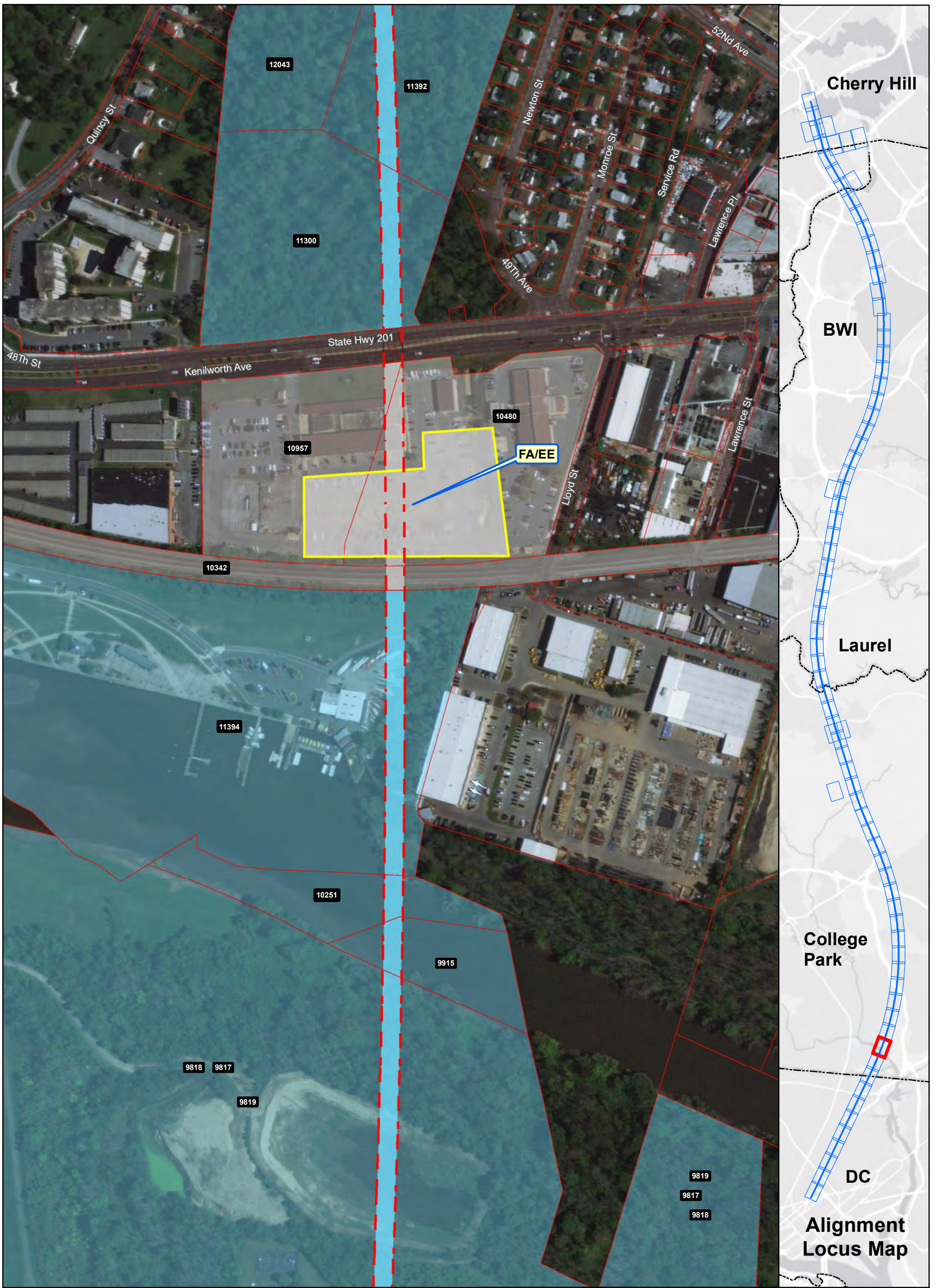


Alignment J1 Parcel Impacts

Page 10 of 83

BWRR Date: 5/15/2020





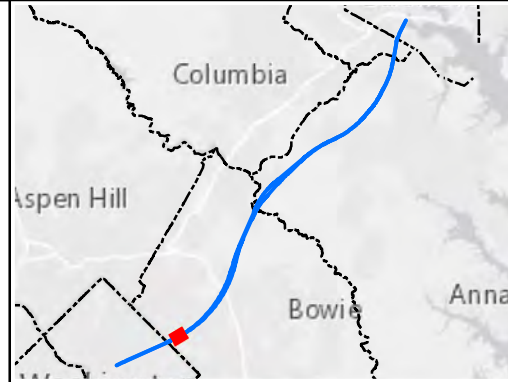
Ownership

- Government-Owned
- Privately-Owned
- Utility
- Public Roadway
- County Boundary
- Power Corridor
- Parcel Boundary

Property Impact Assessment

- Station Footprint - Check Label for Impact
- Tunnel LOD - No Surface Impact
- Viaduct LOD - Permanent Impact
- Tunnel Portal - Permanent Impact
- Support Facility - Permanent Impact
- Stormwater Retention - Permanent Impact
- Laydown Area or Road - Temporary Impact

Note: Parcel Impacted by SCMAGLEV LOD highlighted in same color - darker color represents the actual LOD impact and the lighter color represents the rest of the parcel limits.

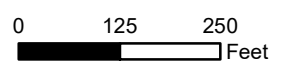


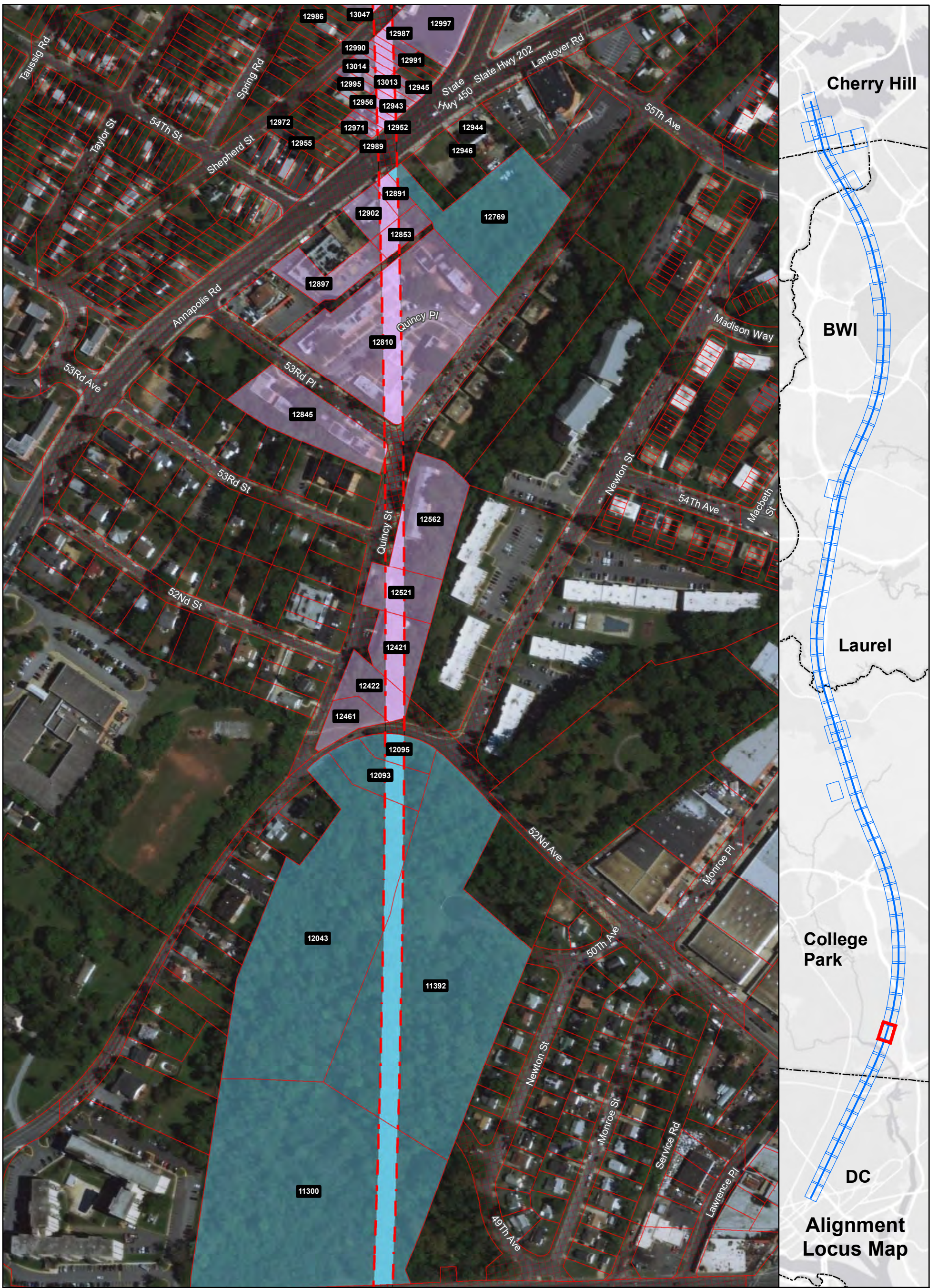
Alignment J1 Parcel Impacts

Page 11 of 83



Date: 5/15/2020





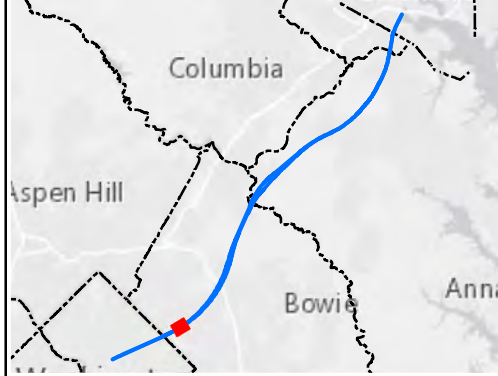
Ownership

- Government-Owned
- Privately-Owned
- Utility
- Public Roadway
- County Boundary
- Power Corridor
- Parcel Boundary

Property Impact Assessment

- Station Footprint - Check Label for Impact
- Tunnel LOD - No Surface Impact
- Viaduct LOD - Permanent Impact
- Tunnel Portal - Permanent Impact
- Support Facility - Permanent Impact
- Stormwater Retention - Permanent Impact
- Laydown Area or Road - Temporary Impact

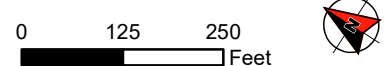
Note: Parcel Impacted by SCMAGLEV LOD highlighted in same color - darker color represents the actual LOD impact and the lighter color represents the rest of the parcel limits.

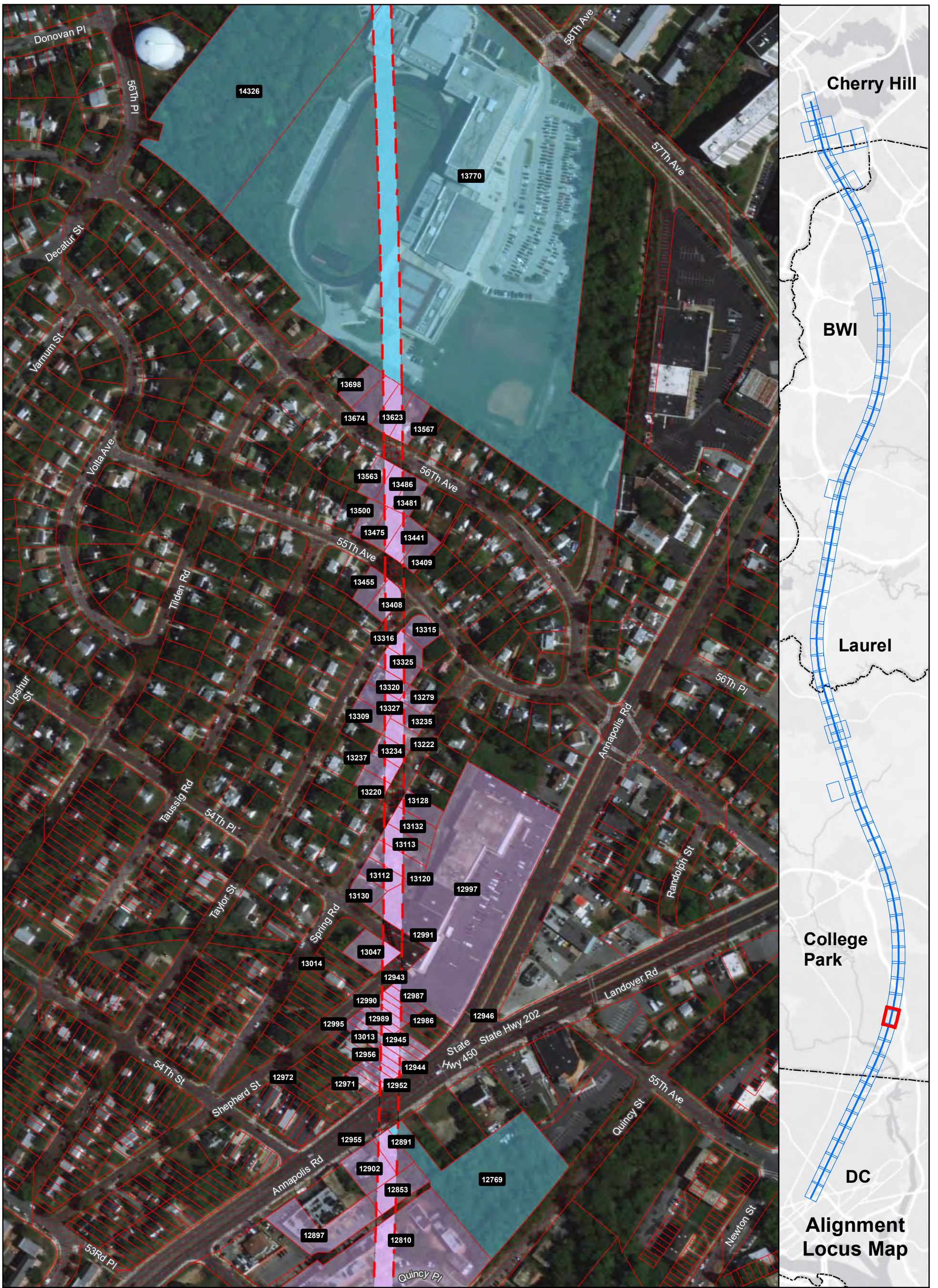


Alignment J1 Parcel Impacts

Page 12 of 83

BWRR Date: 5/15/2020





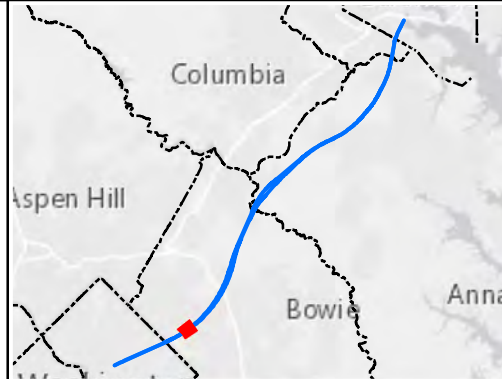
Ownership

- Government-Owned
- Privately-Owned
- Utility
- Public Roadway
- County Boundary
- Power Corridor
- Parcel Boundary

Property Impact Assessment

- Station Footprint - Check Label for Impact
- Tunnel LOD - No Surface Impact
- Viaduct LOD - Permanent Impact
- Tunnel Portal - Permanent Impact
- Support Facility - Permanent Impact
- Stormwater Retention - Permanent Impact
- Laydown Area or Road - Temporary Impact

Note: Parcel Impacted by SCMAGLEV LOD highlighted in same color - darker color represents the actual LOD impact and the lighter color represents the rest of the parcel limits.

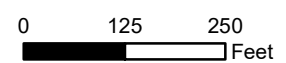


Alignment J1 Parcel Impacts

Page 13 of 83



Date: 5/15/2020





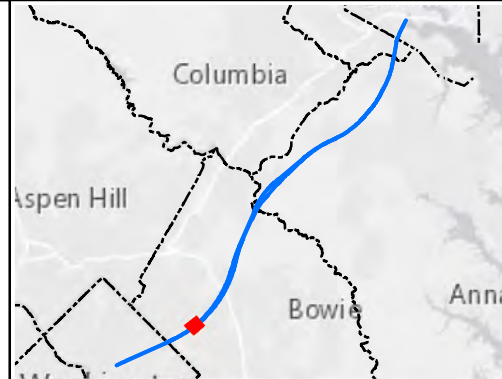
Ownership

- Government-Owned
- Privately-Owned
- Utility
- Public Roadway
- County Boundary
- Power Corridor
- Parcel Boundary

Property Impact Assessment

- Station Footprint - Check Label for Impact
- Tunnel LOD - No Surface Impact
- Viaduct LOD - Permanent Impact
- Tunnel Portal - Permanent Impact
- Support Facility - Permanent Impact
- Stormwater Retention - Permanent Impact
- Laydown Area or Road - Temporary Impact

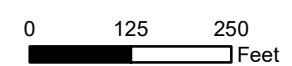
Note: Parcel Impacted by SCMAGLEV LOD highlighted in same color - darker color represents the actual LOD impact and the lighter color represents the rest of the parcel limits.

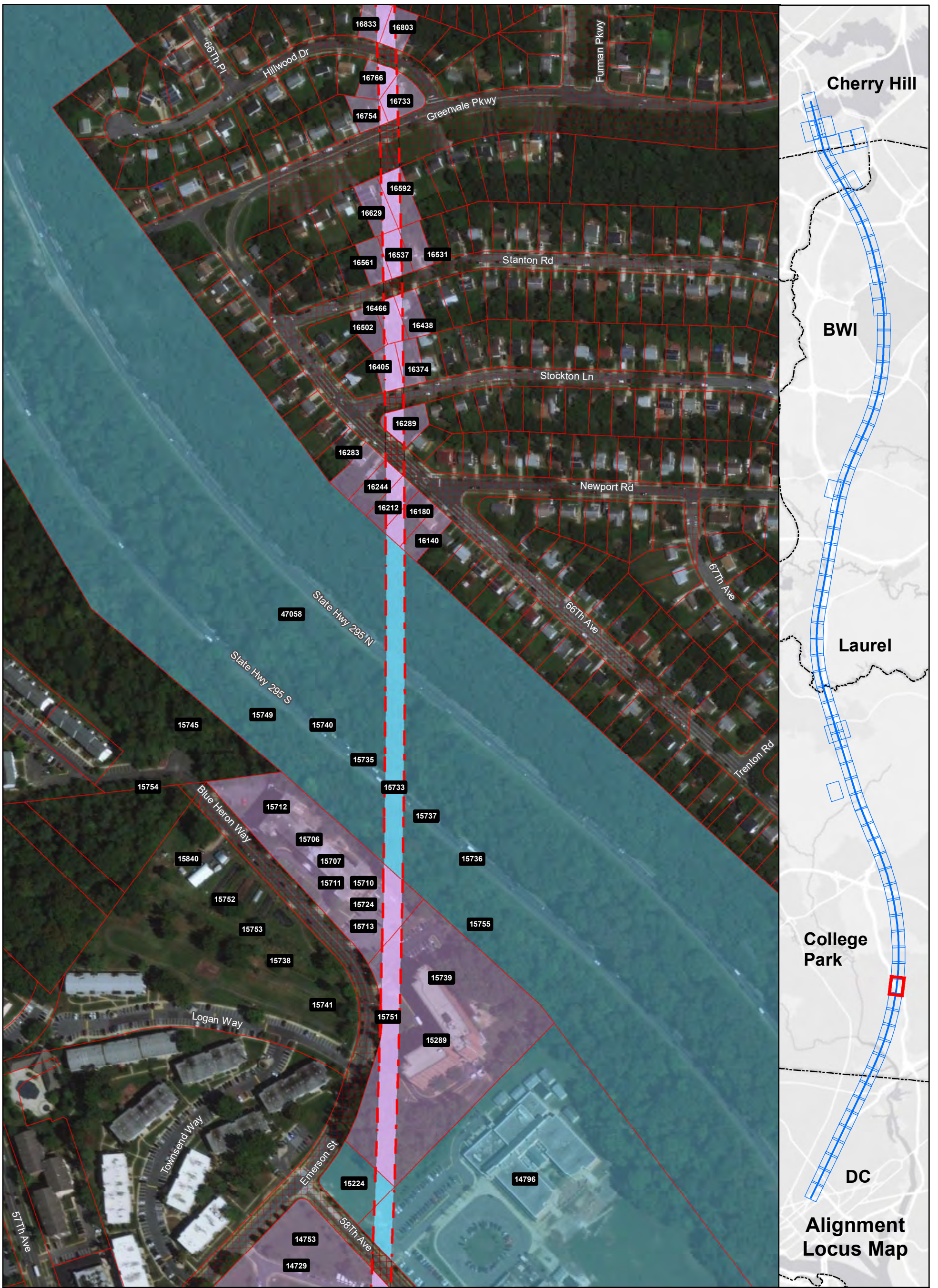


Alignment J1 Parcel Impacts

Page 14 of 83

BWRR Date: 5/15/2020





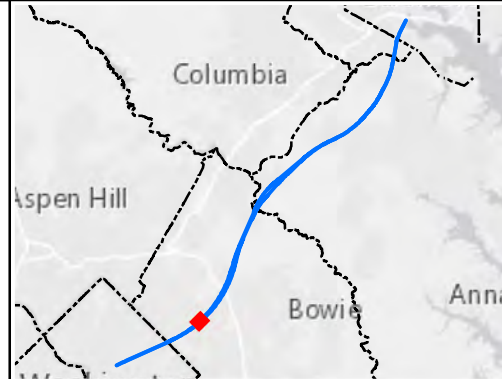
Ownership

- Government-Owned
- Privately-Owned
- Utility
- Public Roadway
- County Boundary
- Power Corridor
- Parcel Boundary

Property Impact Assessment

- Station Footprint - Check Label for Impact
- Tunnel LOD - No Surface Impact
- Viaduct LOD - Permanent Impact
- Tunnel Portal - Permanent Impact
- Support Facility - Permanent Impact
- Stormwater Retention - Permanent Impact
- Laydown Area or Road - Temporary Impact

Note: Parcel Impacted by SCMAGLEV LOD highlighted in same color - darker color represents the actual LOD impact and the lighter color represents the rest of the parcel limits.

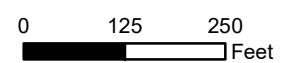


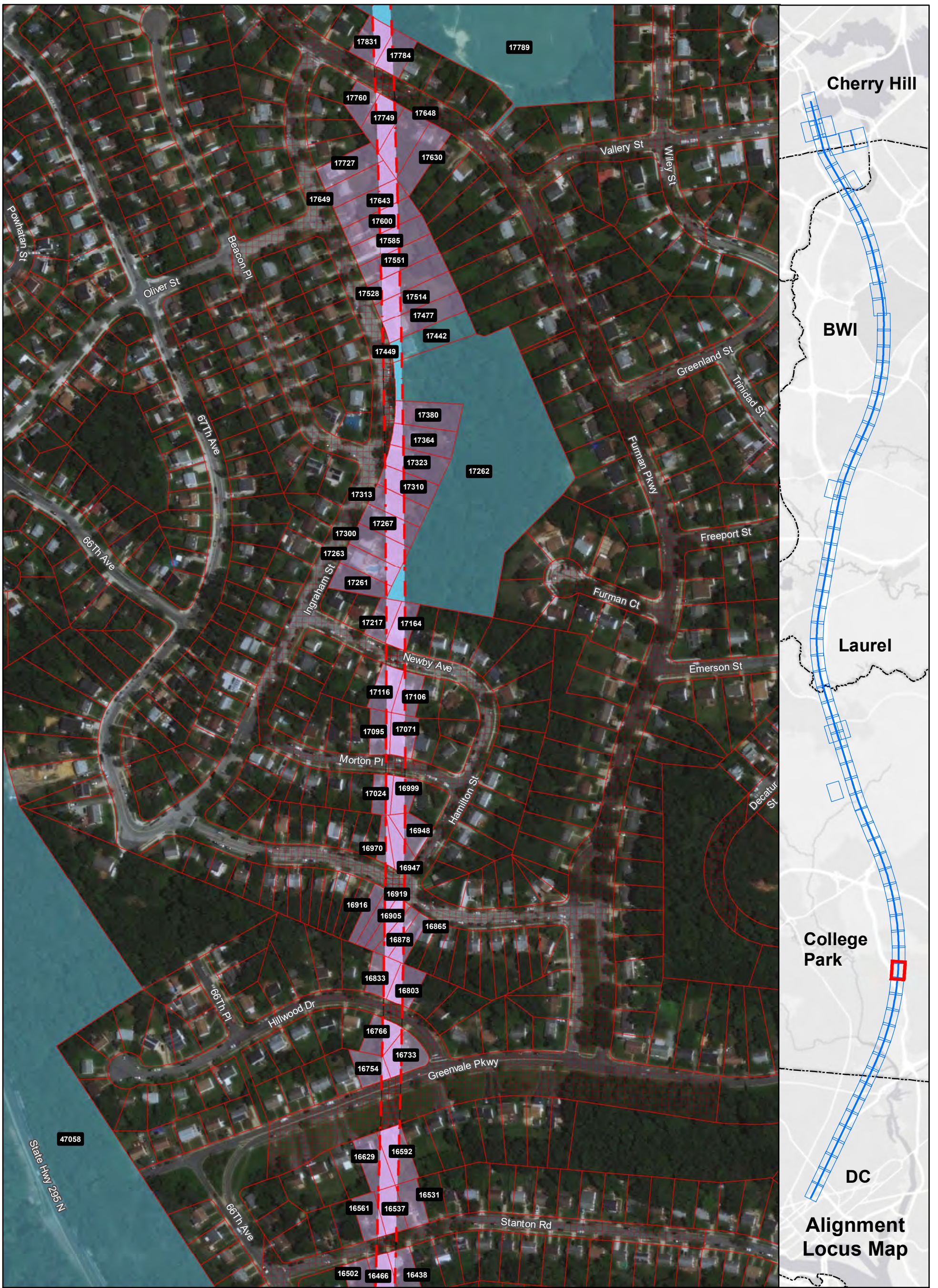
**Alignment J1
Parcel Impacts**

Page 15 of 83



Date: 5/15/2020





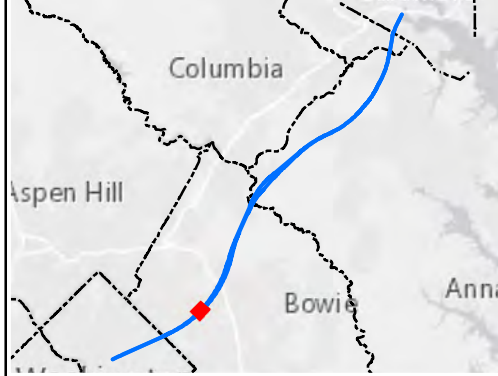
Ownership

- Government-Owned
- Privately-Owned
- Utility
- Public Roadway
- County Boundary
- Power Corridor
- Parcel Boundary

Property Impact Assessment

- Station Footprint - Check Label for Impact
- Tunnel LOD - No Surface Impact
- Viaduct LOD - Permanent Impact
- Tunnel Portal - Permanent Impact
- Support Facility - Permanent Impact
- Stormwater Retention - Permanent Impact
- Laydown Area or Road - Temporary Impact

Note: Parcel Impacted by SCMAGLEV LOD highlighted in same color - darker color represents the actual LOD impact and the lighter color represents the rest of the parcel limits.

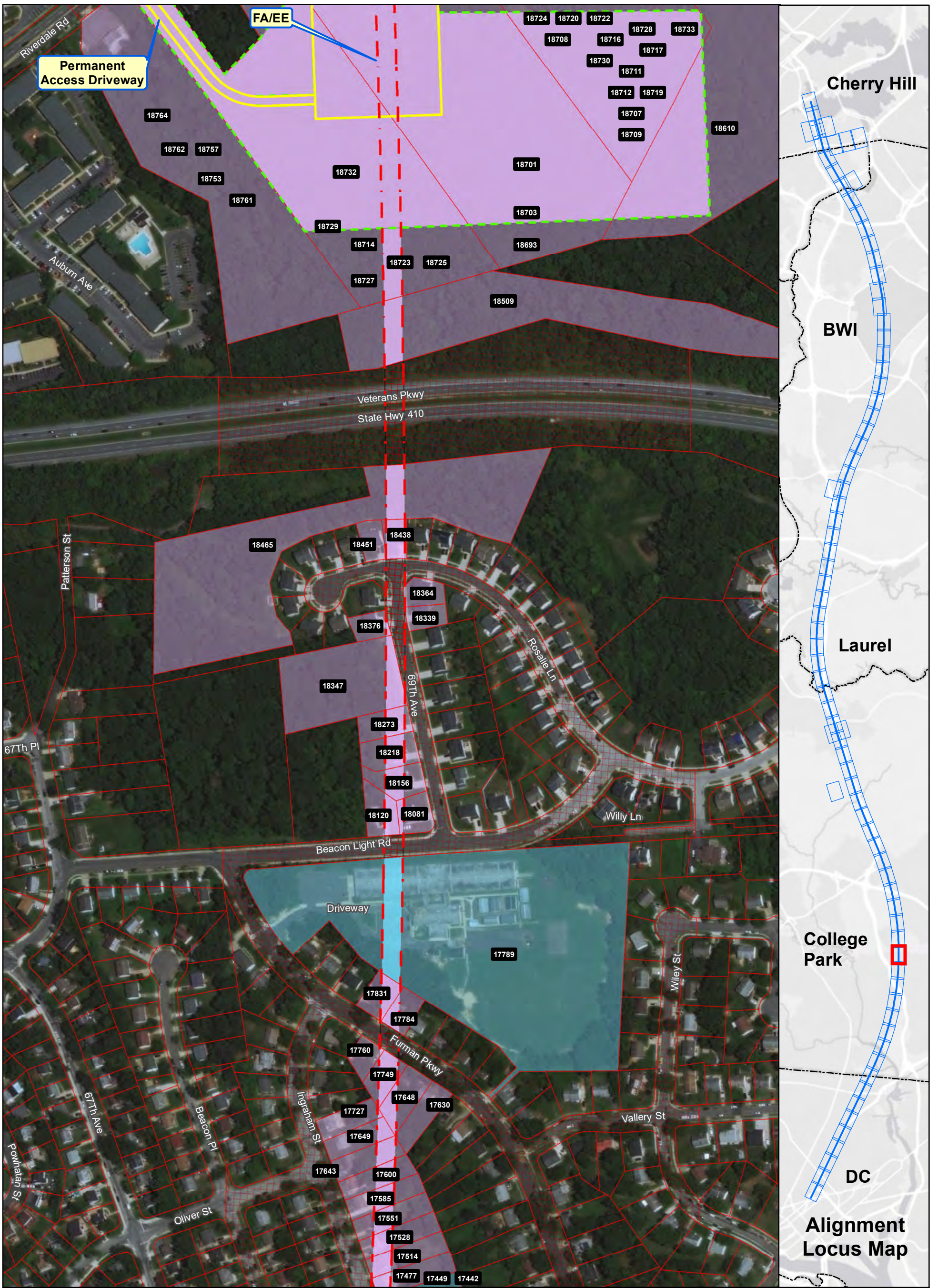


**Alignment J1
Parcel Impacts**

Page 16 of 83

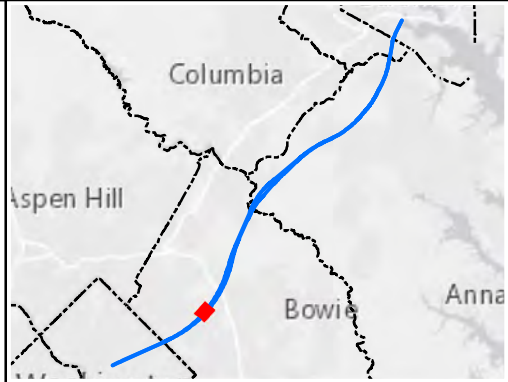
BWRR Date: 5/15/2020

0 125 250
Feet



Ownership	Property Impact Assessment
Government-Owned	Station Footprint - Check Label for Impact
Privately-Owned	Tunnel LOD - No Surface Impact
Utility	Viaduct LOD - Permanent Impact
Public Roadway	Tunnel Portal - Permanent Impact
County Boundary	Support Facility - Permanent Impact
Power Corridor	Stormwater Retention - Permanent Impact
Parcel Boundary	Laydown Area or Road - Temporary Impact

Note: Parcel Impacted by SCMAGLEV LOD highlighted in same color - darker color represents the actual LOD impact and the lighter color represents the rest of the parcel limits.

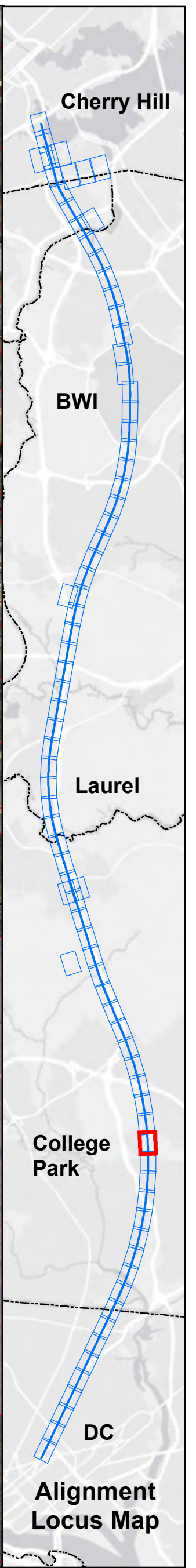
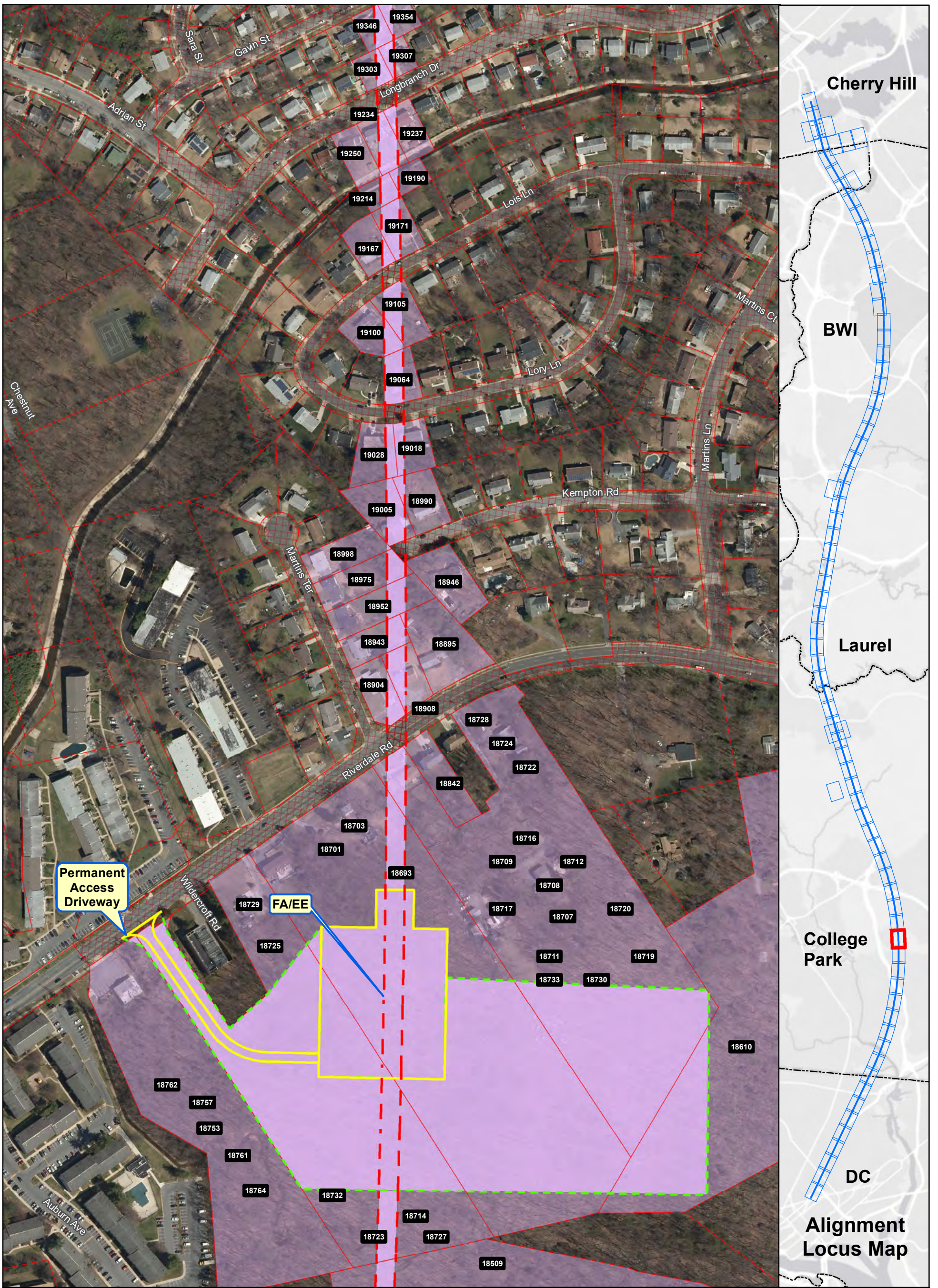


Alignment J1 Parcel Impacts

Page 17 of 83

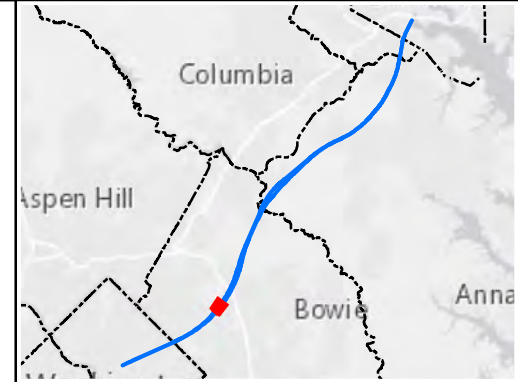
Date: 5/15/2020

0 125 250 Feet



Ownership	Property Impact Assessment
Government-Owned	Station Footprint - Check Label for Impact
Privately-Owned	Tunnel LOD - No Surface Impact
Utility	Viaduct LOD - Permanent Impact
Public Roadway	Tunnel Portal - Permanent Impact
County Boundary	Support Facility - Permanent Impact
Power Corridor	Stormwater Retention - Permanent Impact
Parcel Boundary	Laydown Area or Road - Temporary Impact

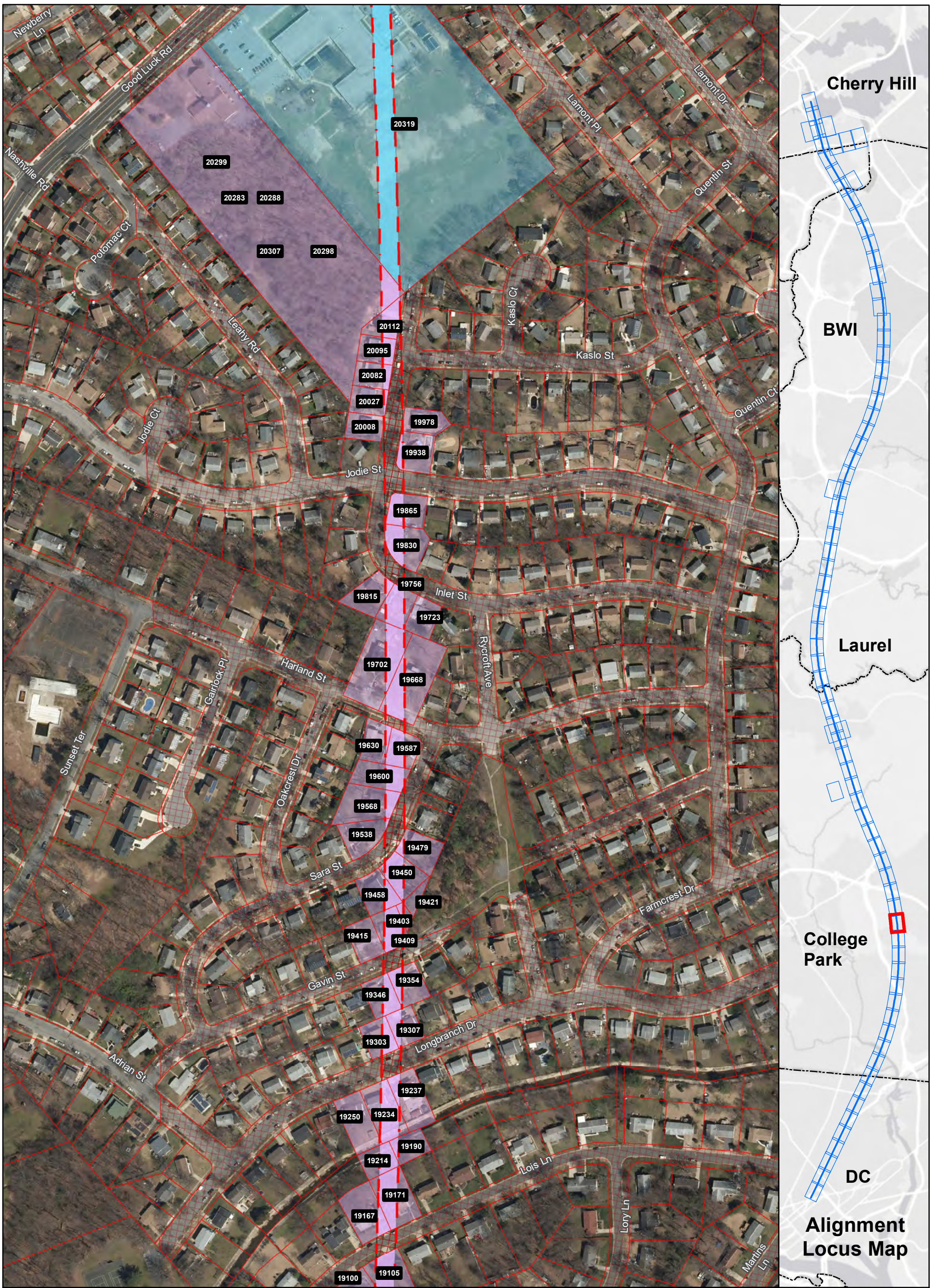
Note: Parcel Impacted by SCMAGLEV LOD highlighted in same color - darker color represents the actual LOD impact and the lighter color represents the rest of the parcel limits.



Alignment J1 Parcel Impacts
Page 18 of 83

Date: 5/15/2020

0 125 250 Feet



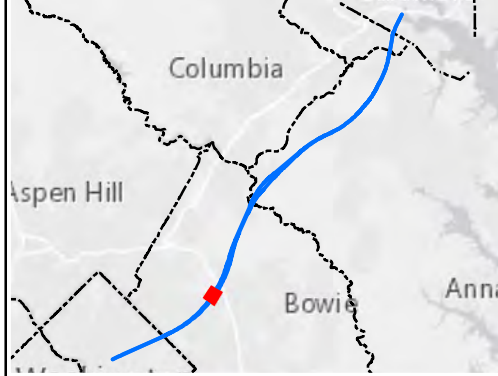
Ownership

- Government-Owned
- Privately-Owned
- Utility
- Public Roadway
- County Boundary
- Power Corridor
- Parcel Boundary

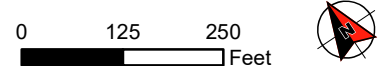
Property Impact Assessment

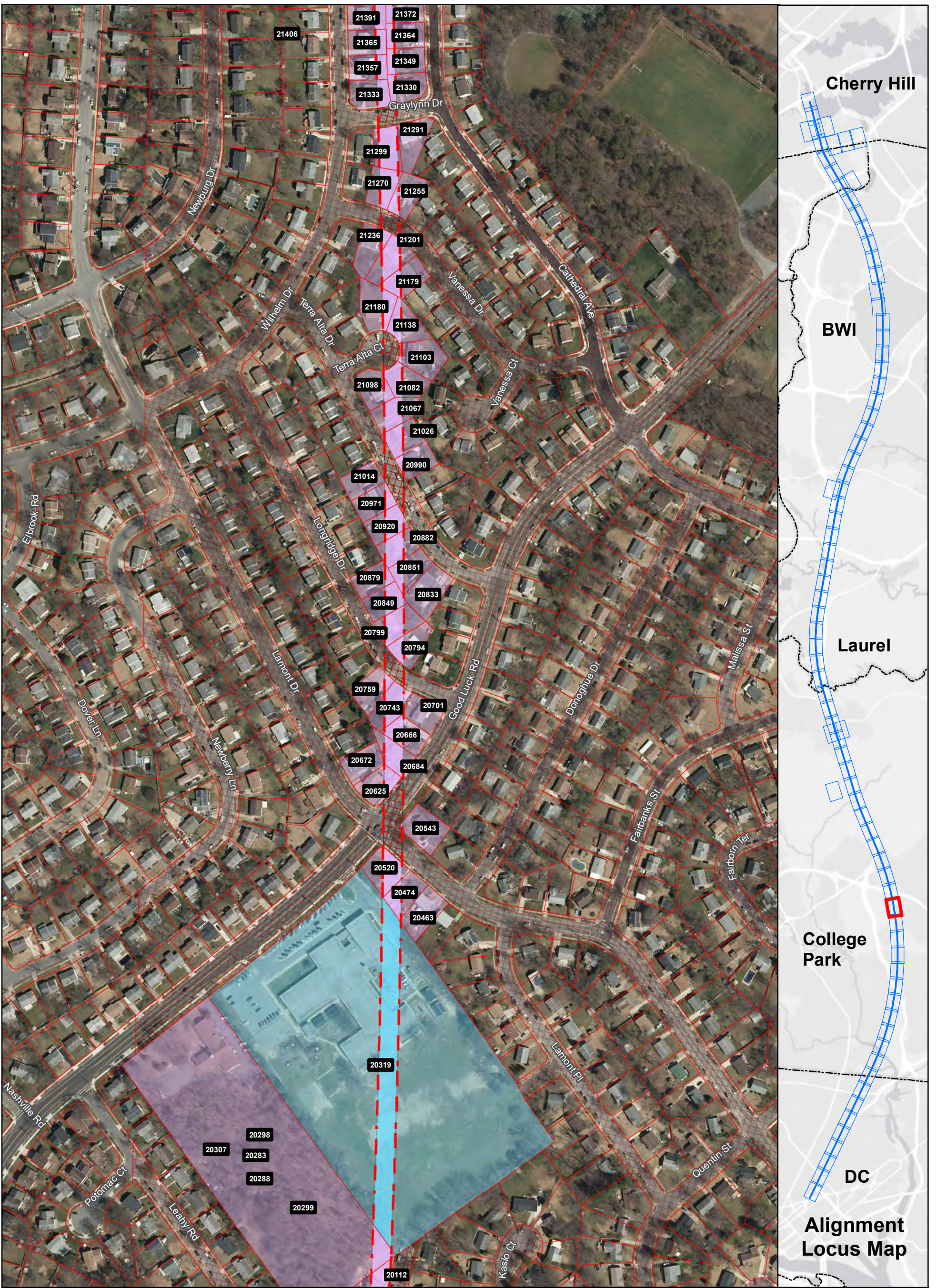
- Station Footprint - Check Label for Impact
- Tunnel LOD - No Surface Impact
- Viaduct LOD - Permanent Impact
- Tunnel Portal - Permanent Impact
- Support Facility - Permanent Impact
- Stormwater Retention - Permanent Impact
- Laydown Area or Road - Temporary Impact

Note: Parcel Impacted by SCMAGLEV LOD highlighted in same color - darker color represents the actual LOD impact and the lighter color represents the rest of the parcel limits.



Alignment J1 Parcel Impacts





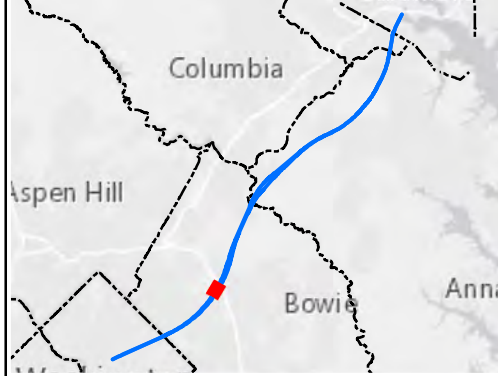
Ownership

- Government-Owned
- Privately-Owned
- Utility
- Public Roadway
- County Boundary
- Power Corridor
- Parcel Boundary

Property Impact Assessment

- Station Footprint - Check Label for Impact
- Tunnel LOD - No Surface Impact
- Viaduct LOD - Permanent Impact
- Tunnel Portal - Permanent Impact
- Support Facility - Permanent Impact
- Stormwater Retention - Permanent Impact
- Laydown Area or Road - Temporary Impact

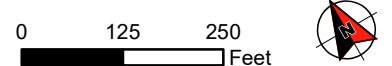
Note: Parcel Impacted by SCMAGLEV LOD highlighted in same color - darker color represents the actual LOD impact and the lighter color represents the rest of the parcel limits.

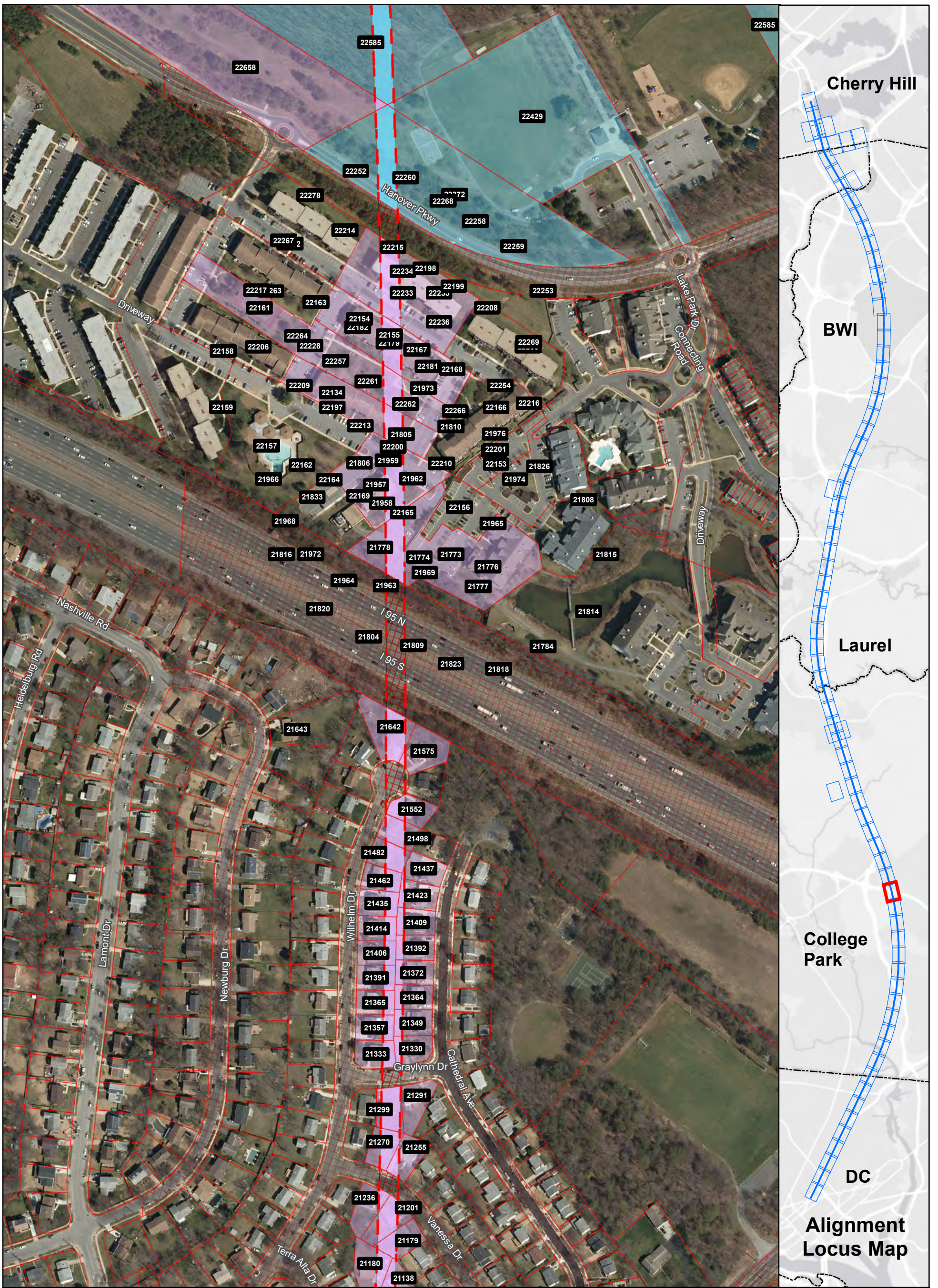


Alignment J1 Parcel Impacts

Page 20 of 83

BWRR Date: 5/15/2020





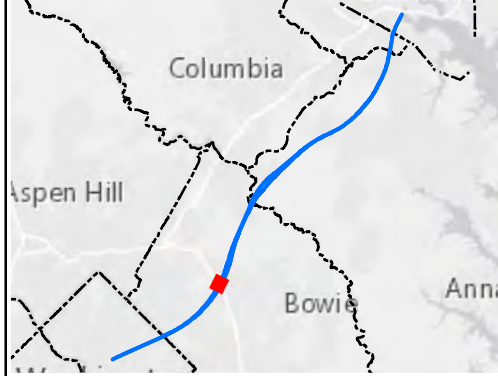
Ownership

- Government-Owned
- Privately-Owned
- Utility
- Public Roadway
- County Boundary
- Power Corridor
- Parcel Boundary

Property Impact Assessment

- Station Footprint - Check Label for Impact
- Tunnel LOD - No Surface Impact
- Viaduct LOD - Permanent Impact
- Tunnel Portal - Permanent Impact
- Support Facility - Permanent Impact
- Stormwater Retention - Permanent Impact
- Laydown Area or Road - Temporary Impact

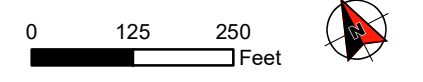
Note: Parcel Impacted by SCMAGLEV LOD highlighted in same color - darker color represents the actual LOD impact and the lighter color represents the rest of the parcel limits.

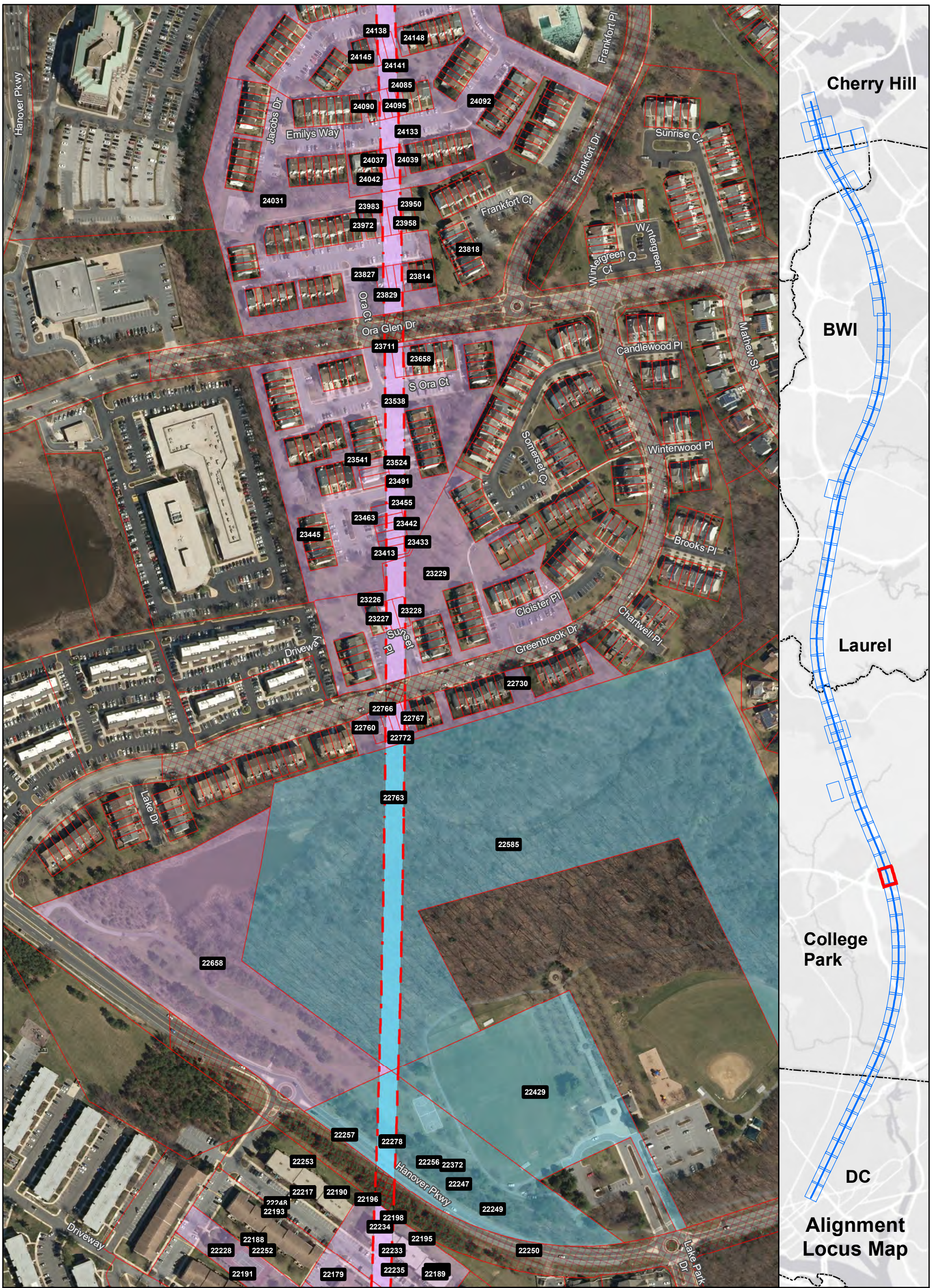


Alignment J1 Parcel Impacts

Page 21 of 83

BWRR Date: 5/15/2020





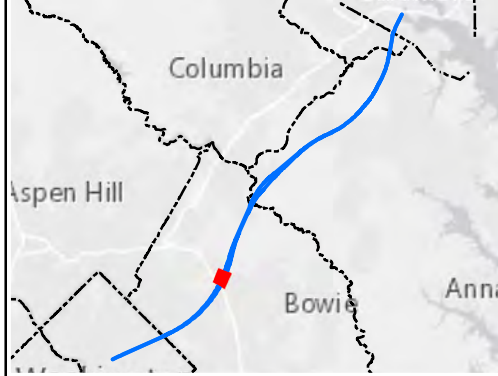
Ownership

- Government-Owned
- Privately-Owned
- Utility
- Public Roadway
- County Boundary
- Power Corridor
- Parcel Boundary

Property Impact Assessment

- Station Footprint - Check Label for Impact
- Tunnel LOD - No Surface Impact
- Viaduct LOD - Permanent Impact
- Tunnel Portal - Permanent Impact
- Support Facility - Permanent Impact
- Stormwater Retention - Permanent Impact
- Laydown Area or Road - Temporary Impact

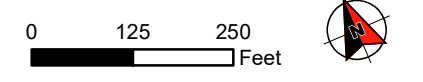
Note: Parcel Impacted by SCMAGLEV LOD highlighted in same color - darker color represents the actual LOD impact and the lighter color represents the rest of the parcel limits.

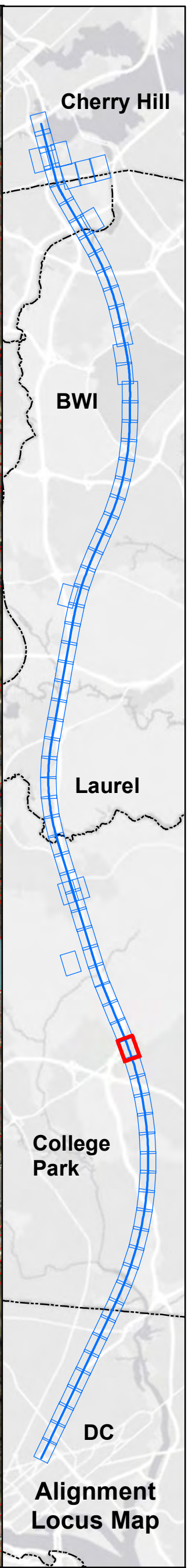
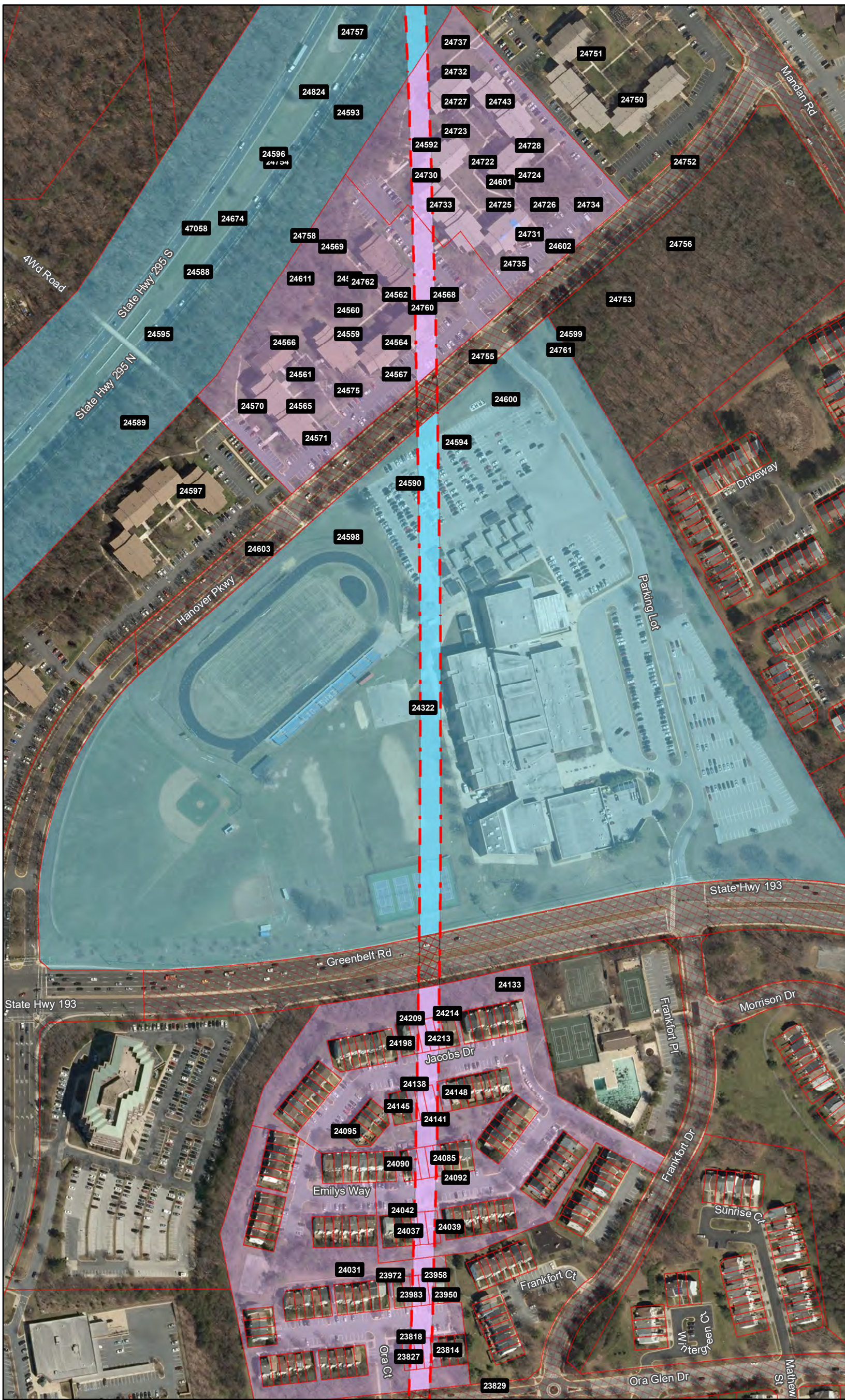


Alignment J1 Parcel Impacts

Page 22 of 83

BWRR Date: 5/15/2020





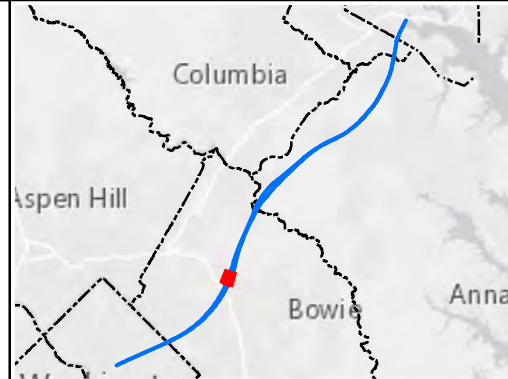
Ownership

- Government-Owned
- Privately-Owned
- Utility
- Public Roadway
- County Boundary
- Power Corridor
- Parcel Boundary

Property Impact Assessment

- Station Footprint - Check Label for Impact
- Tunnel LOD - No Surface Impact
- Viaduct LOD - Permanent Impact
- Tunnel Portal - Permanent Impact
- Support Facility - Permanent Impact
- Stormwater Retention - Permanent Impact
- Laydown Area or Road - Temporary Impact

Note: Parcel Impacted by SCMAGLEV LOD highlighted in same color - darker color represents the actual LOD impact and the lighter color represents the rest of the parcel limits.

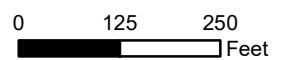


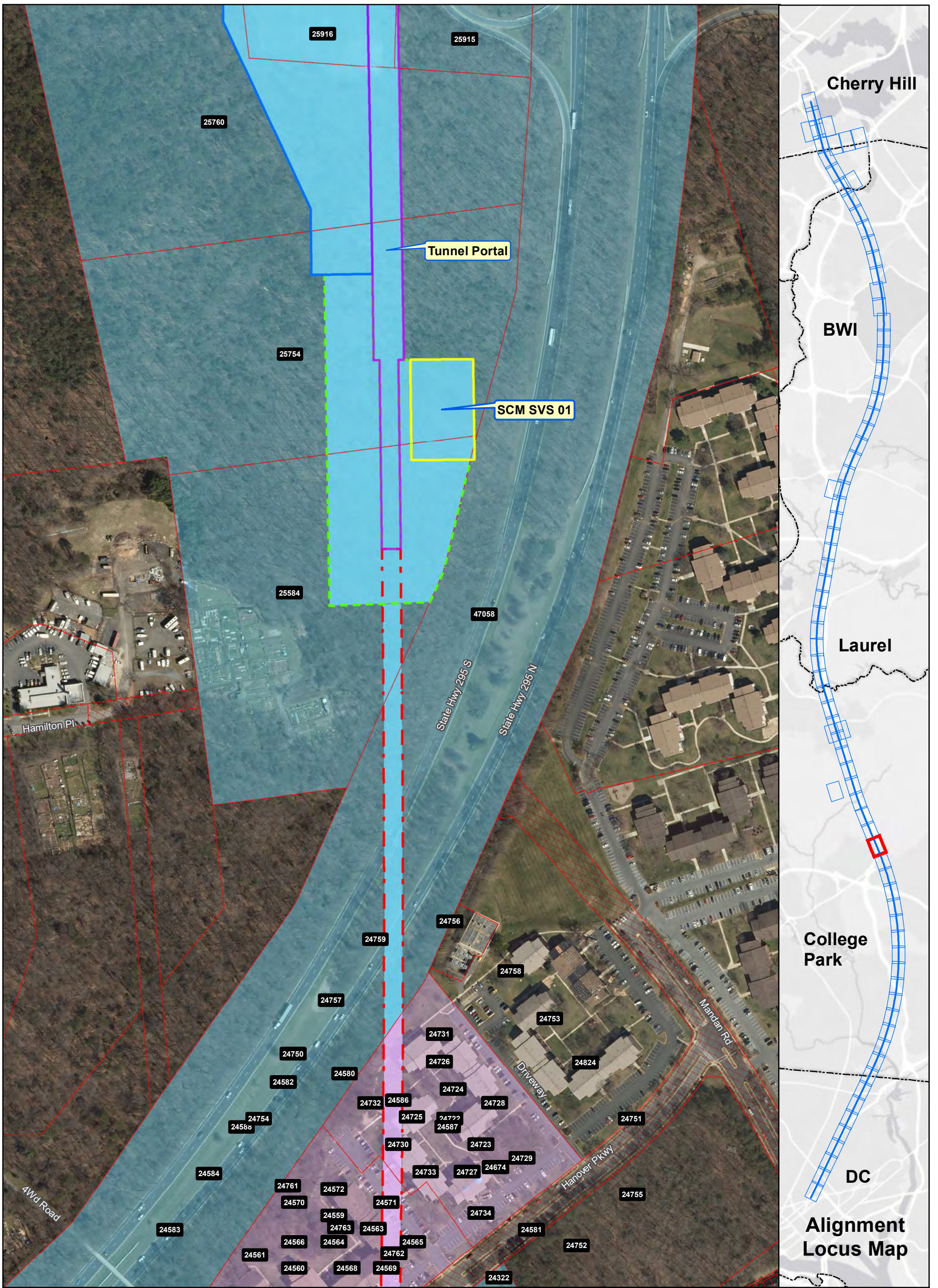
Alignment J1 Parcel Impacts

Page 23 of 83



Date: 5/15/2020





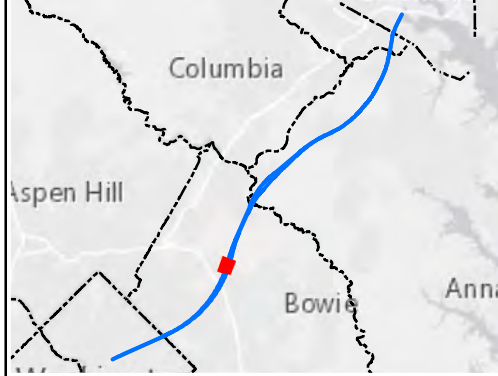
Ownership

- Government-Owned
- Privately-Owned
- Utility
- Public Roadway
- County Boundary
- Power Corridor
- Parcel Boundary

Property Impact Assessment

- Station Footprint - Check Label for Impact
- Tunnel LOD - No Surface Impact
- Viaduct LOD - Permanent Impact
- Tunnel Portal - Permanent Impact
- Support Facility - Permanent Impact
- Stormwater Retention - Permanent Impact
- Laydown Area or Road - Temporary Impact

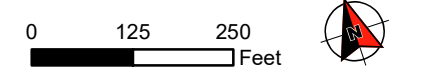
Note: Parcel Impacted by SCMAGLEV LOD highlighted in same color - darker color represents the actual LOD impact and the lighter color represents the rest of the parcel limits.

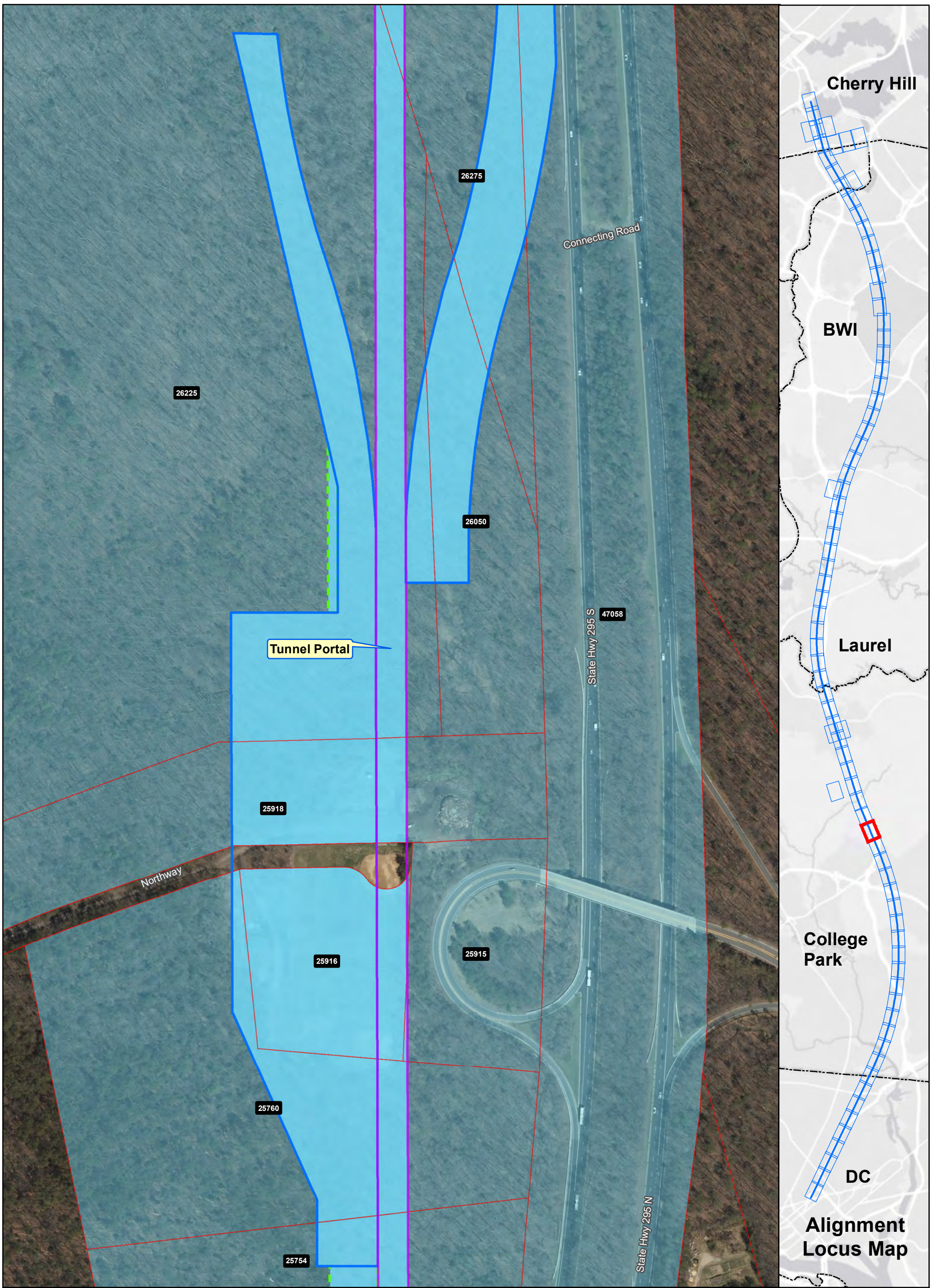


Alignment J1 Parcel Impacts

Page 24 of 83

BWRR Date: 5/15/2020





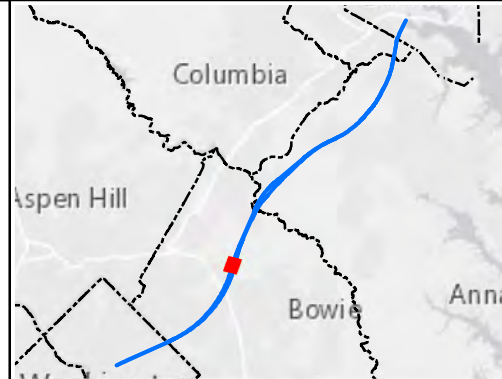
Ownership

- Government-Owned
- Privately-Owned
- Utility
- Public Roadway
- County Boundary
- Power Corridor
- Parcel Boundary

Property Impact Assessment

- Station Footprint - Check Label for Impact
- Tunnel LOD - No Surface Impact
- Viaduct LOD - Permanent Impact
- Tunnel Portal - Permanent Impact
- Support Facility - Permanent Impact
- Stormwater Retention - Permanent Impact
- Laydown Area or Road - Temporary Impact

Note: Parcel Impacted by SCMAGLEV LOD highlighted in same color - darker color represents the actual LOD impact and the lighter color represents the rest of the parcel limits.

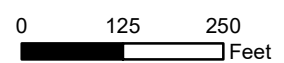


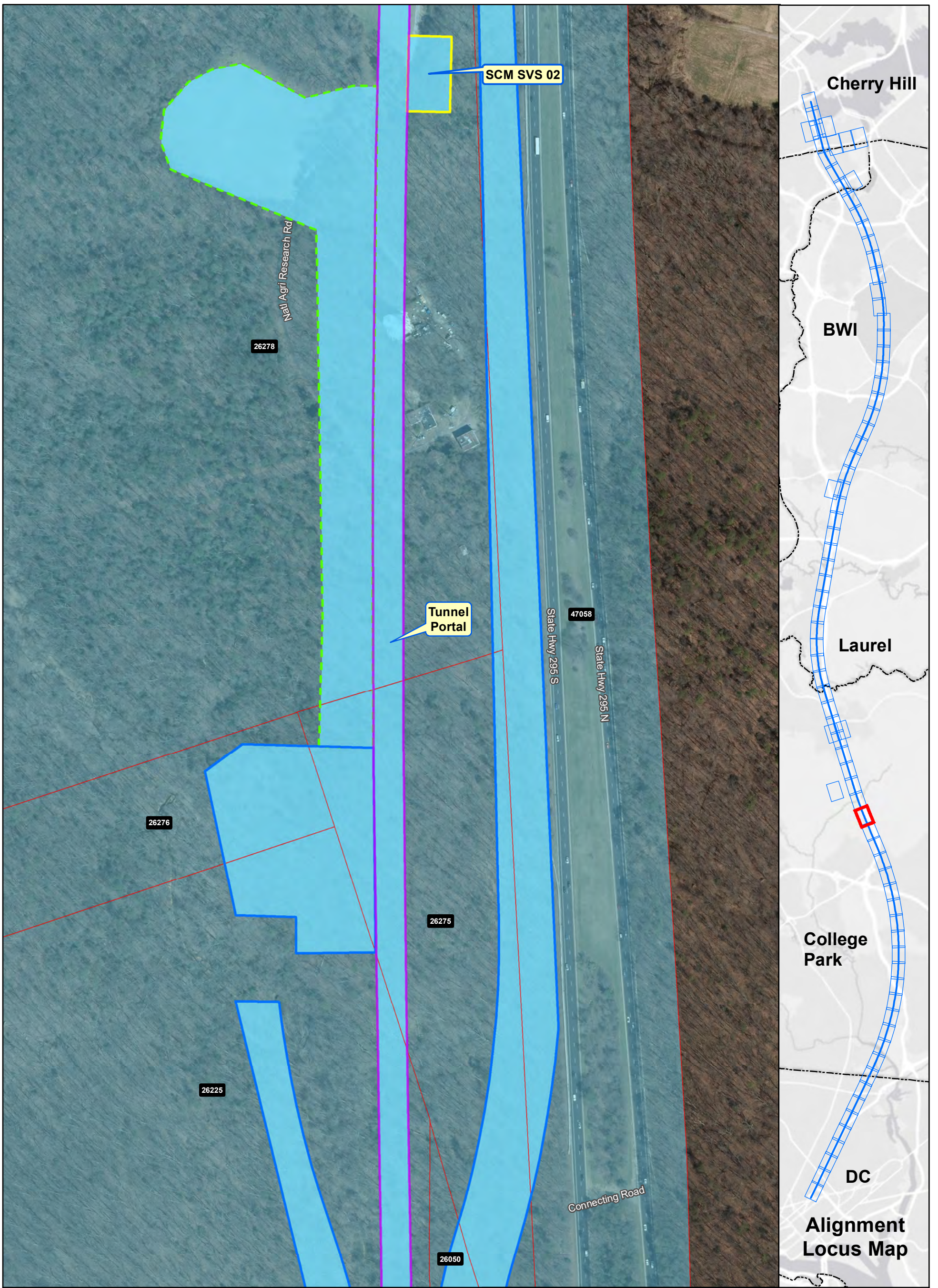
Alignment J1 Parcel Impacts

Page 25 of 83



Date: 5/15/2020





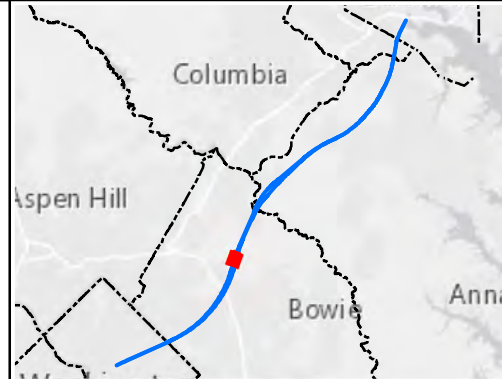
Ownership

- Government-Owned
- Privately-Owned
- Utility
- Public Roadway
- County Boundary
- Power Corridor
- Parcel Boundary

Property Impact Assessment

- Station Footprint - Check Label for Impact
- Tunnel LOD - No Surface Impact
- Viaduct LOD - Permanent Impact
- Tunnel Portal - Permanent Impact
- Support Facility - Permanent Impact
- Stormwater Retention - Permanent Impact
- Laydown Area or Road - Temporary Impact

Note: Parcel Impacted by SCMAGLEV LOD highlighted in same color - darker color represents the actual LOD impact and the lighter color represents the rest of the parcel limits.

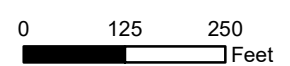


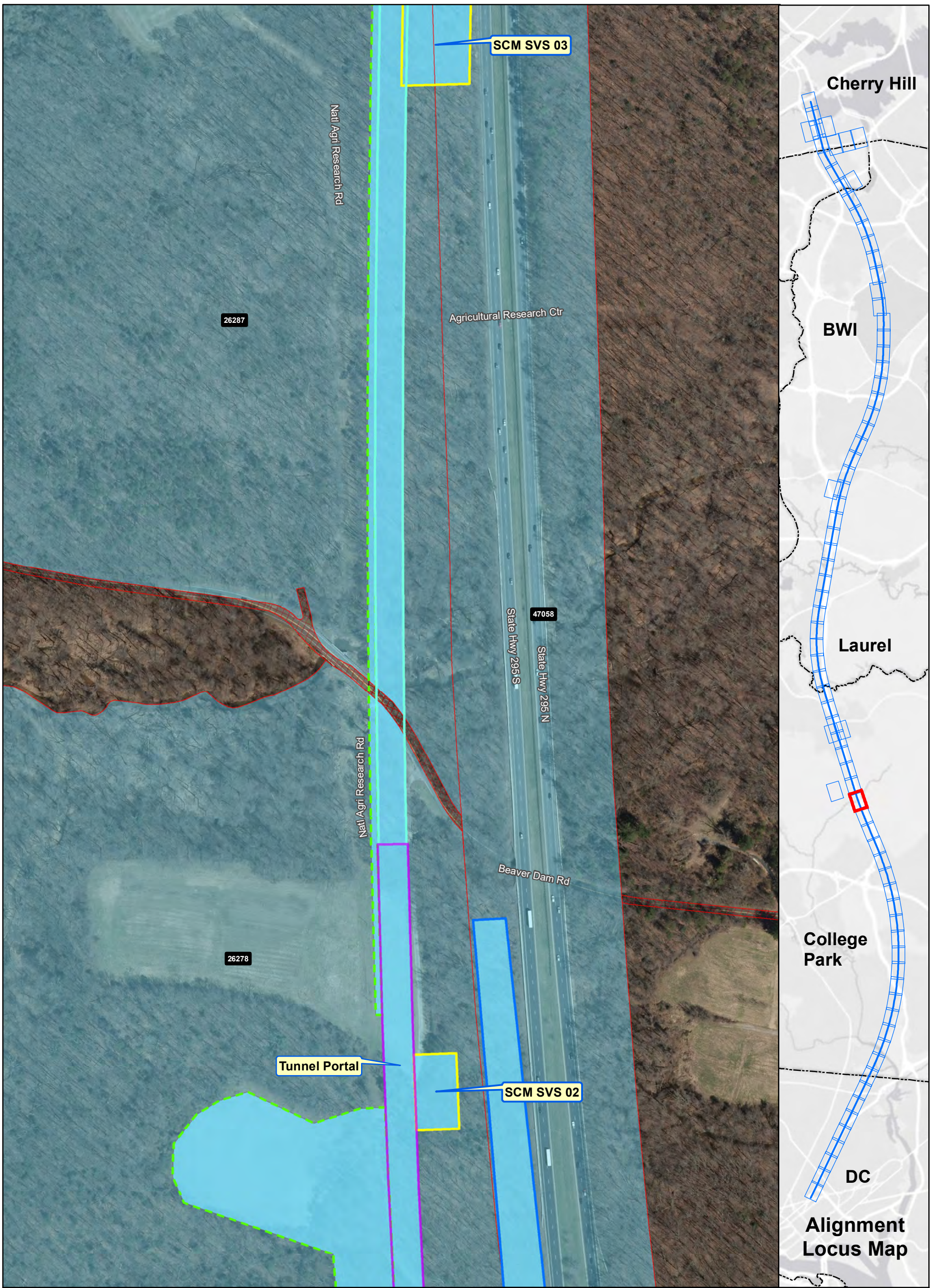
Alignment J1 Parcel Impacts

Page 26 of 83



Date: 5/15/2020





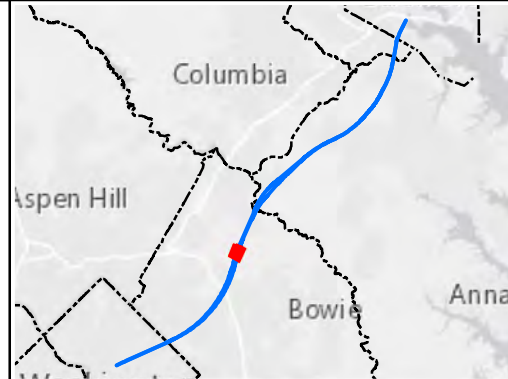
Ownership

- Government-Owned
- Privately-Owned
- Utility
- Public Roadway
- County Boundary
- Power Corridor
- Parcel Boundary

Property Impact Assessment

- Station Footprint - Check Label for Impact
- Tunnel LOD - No Surface Impact
- Viaduct LOD - Permanent Impact
- Tunnel Portal - Permanent Impact
- Support Facility - Permanent Impact
- Stormwater Retention - Permanent Impact
- Laydown Area or Road - Temporary Impact

Note: Parcel Impacted by SCMAGLEV LOD highlighted in same color - darker color represents the actual LOD impact and the lighter color represents the rest of the parcel limits.

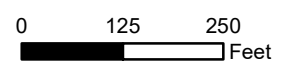


Alignment J1 Parcel Impacts

Page 27 of 83



Date: 5/15/2020





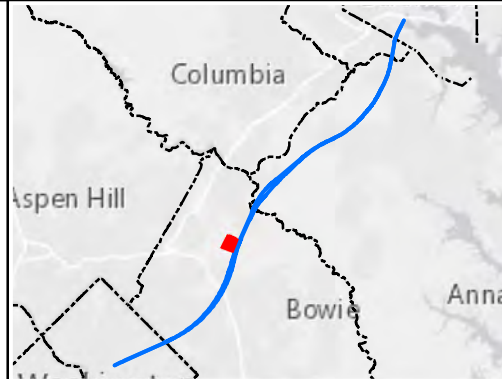
Ownership

- Government-Owned
- Privately-Owned
- Utility
- Public Roadway
- County Boundary
- Power Corridor
- Parcel Boundary

Property Impact Assessment

- Station Footprint - Check Label for Impact
- Tunnel LOD - No Surface Impact
- Viaduct LOD - Permanent Impact
- Tunnel Portal - Permanent Impact
- Support Facility - Permanent Impact
- Stormwater Retention - Permanent Impact
- Laydown Area or Road - Temporary Impact

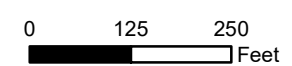
Note: Parcel Impacted by SCMAGLEV LOD highlighted in same color - darker color represents the actual LOD impact and the lighter color represents the rest of the parcel limits.

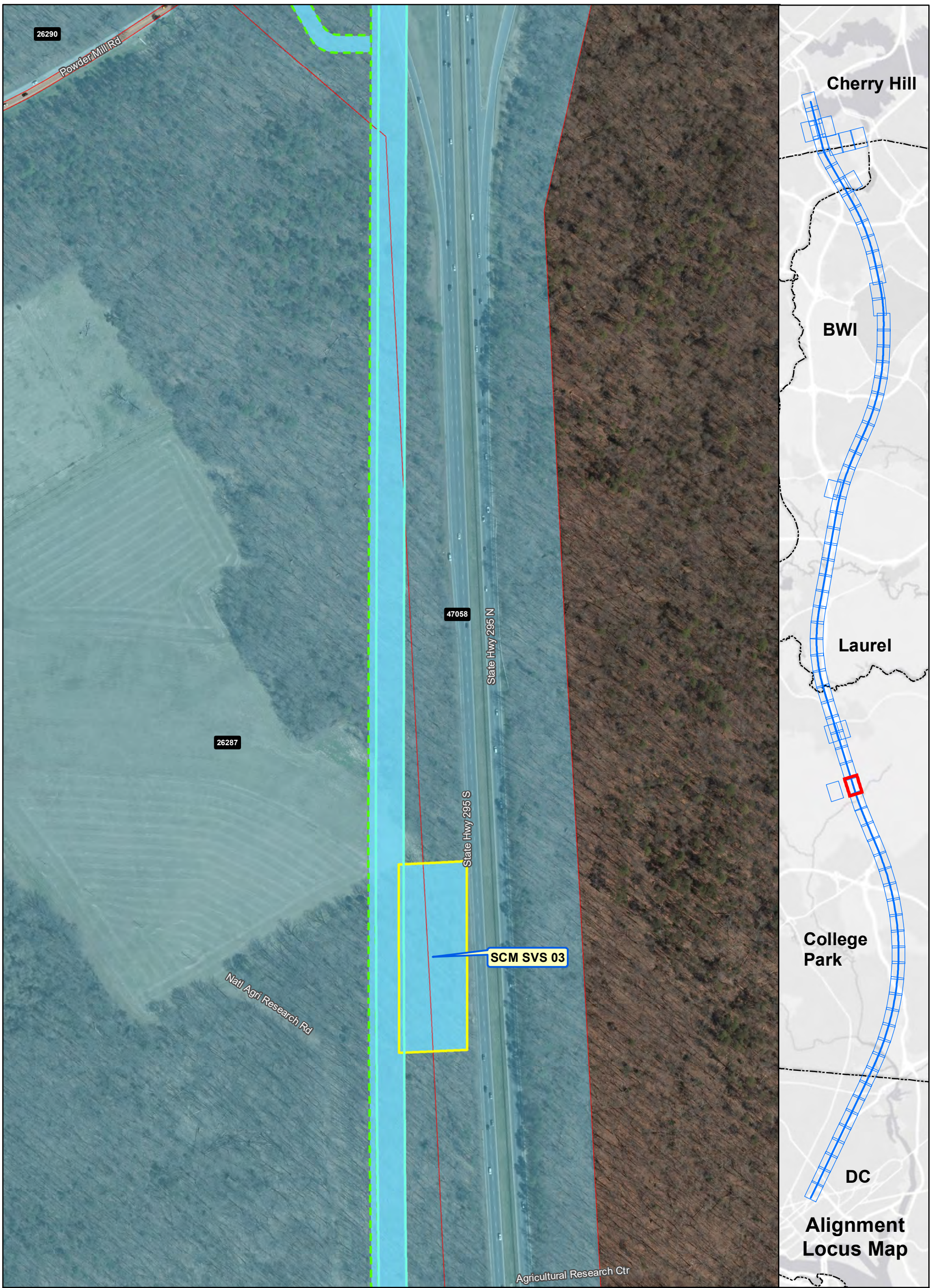


Alignment J1 Parcel Impacts

Page 28 of 83

BWRR Date: 5/15/2020





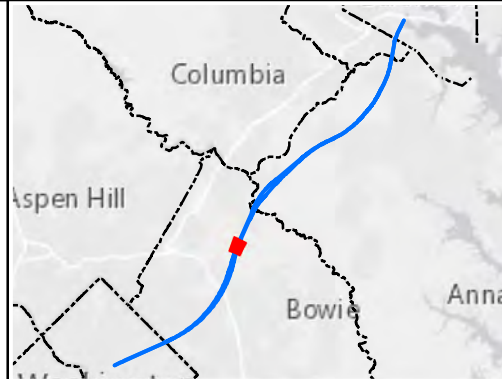
Ownership

- Government-Owned
- Privately-Owned
- Utility
- Public Roadway
- County Boundary
- Power Corridor
- Parcel Boundary

Property Impact Assessment

- Station Footprint - Check Label for Impact
- Tunnel LOD - No Surface Impact
- Viaduct LOD - Permanent Impact
- Tunnel Portal - Permanent Impact
- Support Facility - Permanent Impact
- Stormwater Retention - Permanent Impact
- Laydown Area or Road - Temporary Impact

Note: Parcel Impacted by SCMAGLEV LOD highlighted in same color - darker color represents the actual LOD impact and the lighter color represents the rest of the parcel limits.

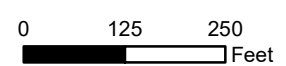


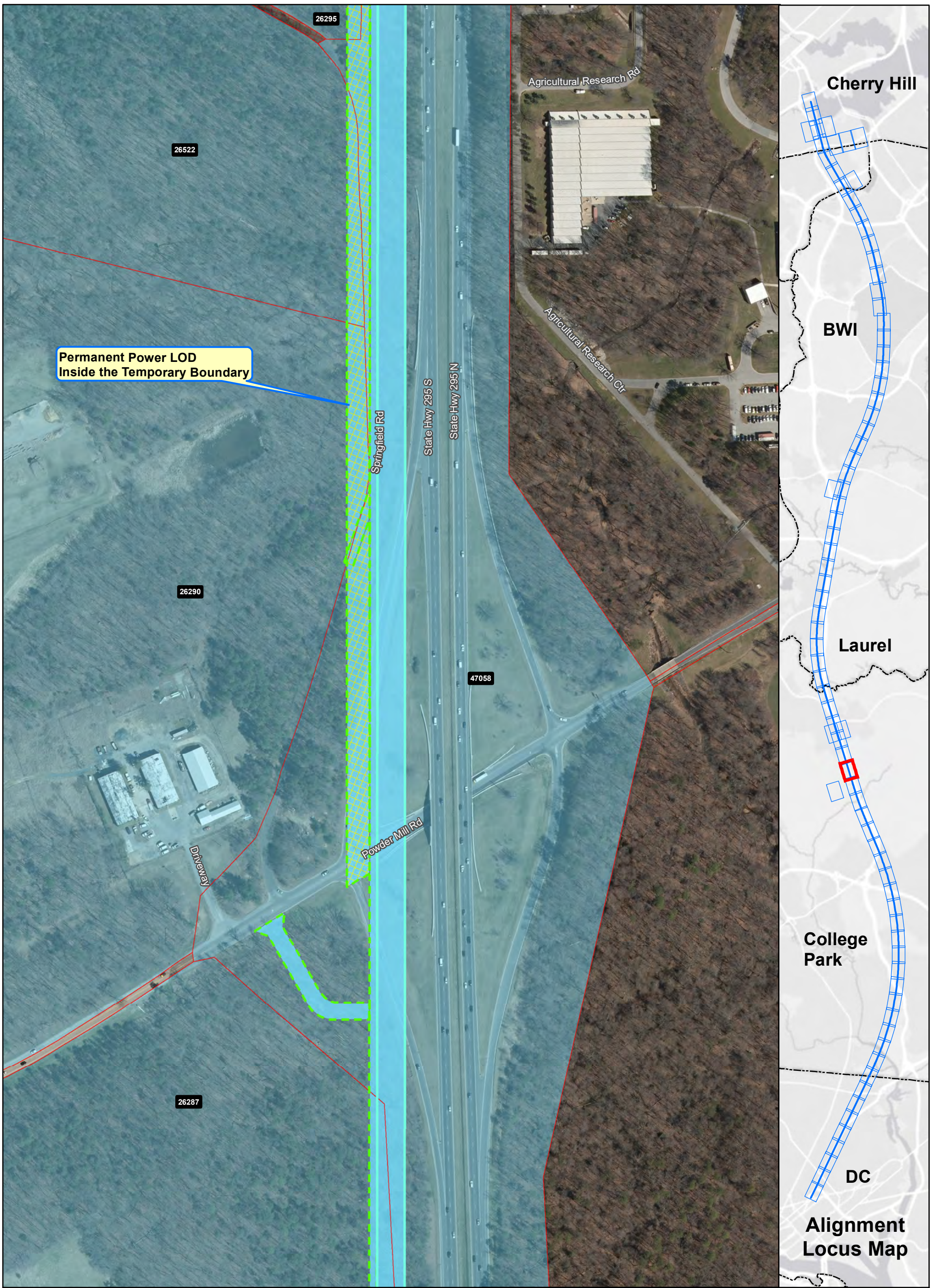
Alignment J1 Parcel Impacts

Page 29 of 83



Date: 5/15/2020





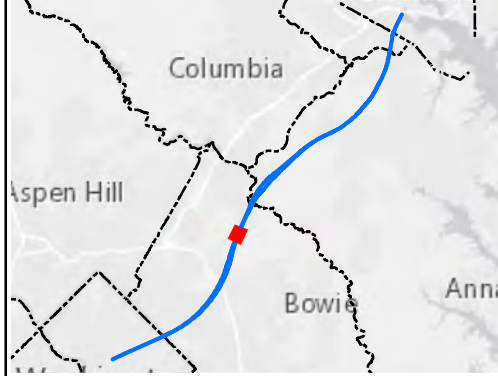
Ownership

- Government-Owned
- Privately-Owned
- Utility
- Public Roadway
- County Boundary
- Power Corridor
- Parcel Boundary

Property Impact Assessment

- Station Footprint - Check Label for Impact
- Tunnel LOD - No Surface Impact
- Viaduct LOD - Permanent Impact
- Tunnel Portal - Permanent Impact
- Support Facility - Permanent Impact
- Stormwater Retention - Permanent Impact
- Laydown Area or Road - Temporary Impact

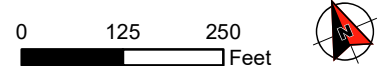
Note: Parcel Impacted by SCMAGLEV LOD highlighted in same color - darker color represents the actual LOD impact and the lighter color represents the rest of the parcel limits.

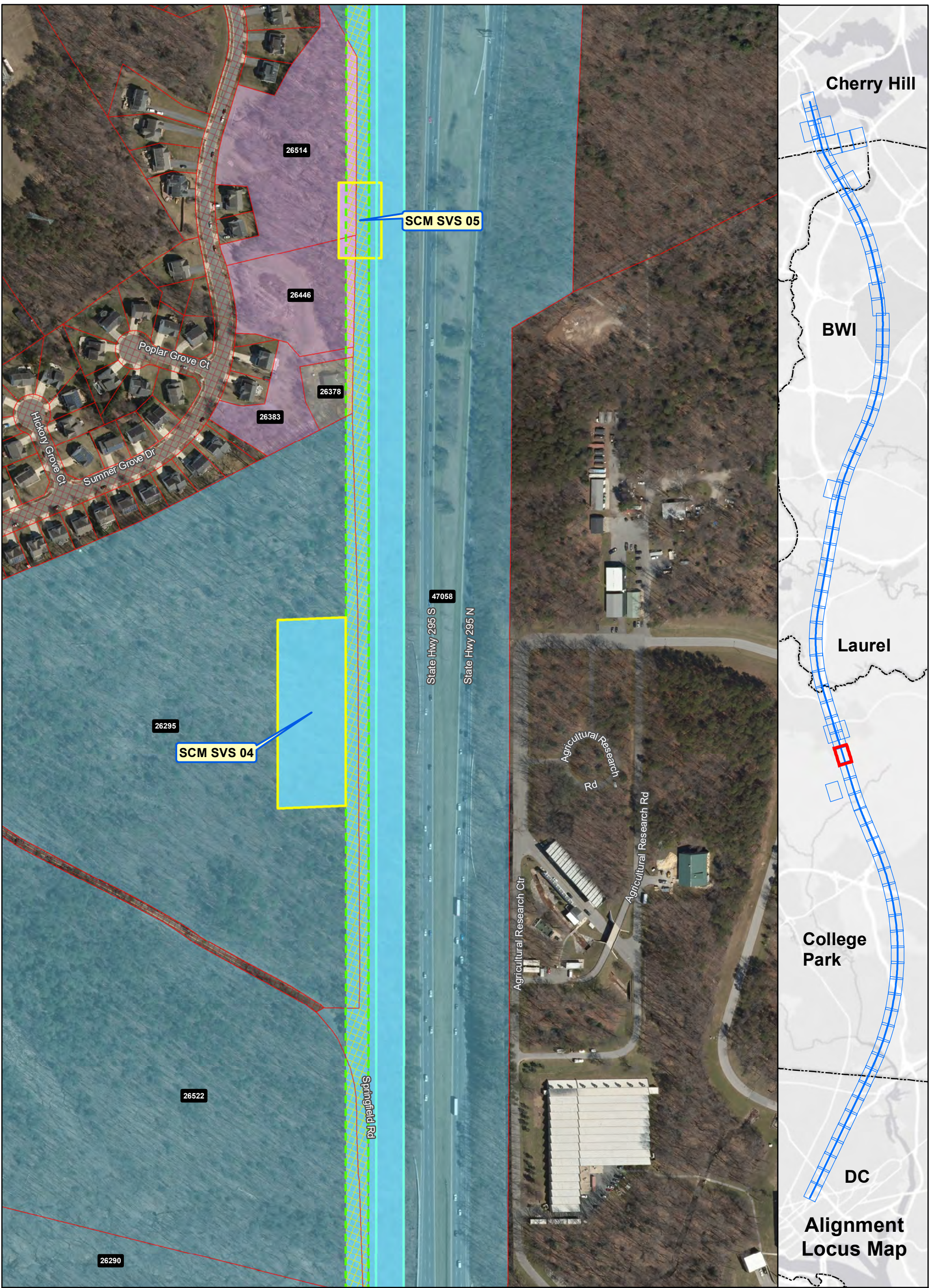


Alignment J1 Parcel Impacts

Page 30 of 83

BWRR Date: 5/15/2020





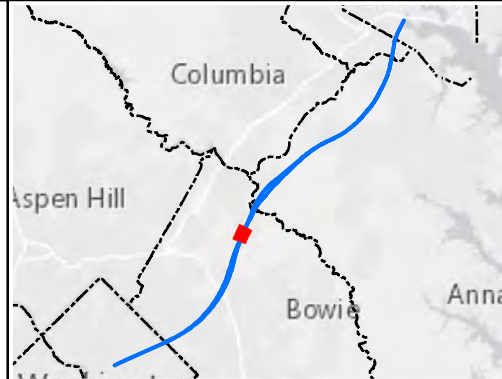
Ownership

- Government-Owned
- Privately-Owned
- Utility
- Public Roadway
- County Boundary
- Power Corridor
- Parcel Boundary

Property Impact Assessment

- Station Footprint - Check Label for Impact
- Tunnel LOD - No Surface Impact
- Viaduct LOD - Permanent Impact
- Tunnel Portal - Permanent Impact
- Support Facility - Permanent Impact
- Stormwater Retention - Permanent Impact
- Laydown Area or Road - Temporary Impact

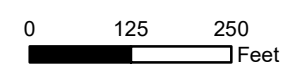
Note: Parcel Impacted by SCMAGLEV LOD highlighted in same color - darker color represents the actual LOD impact and the lighter color represents the rest of the parcel limits.

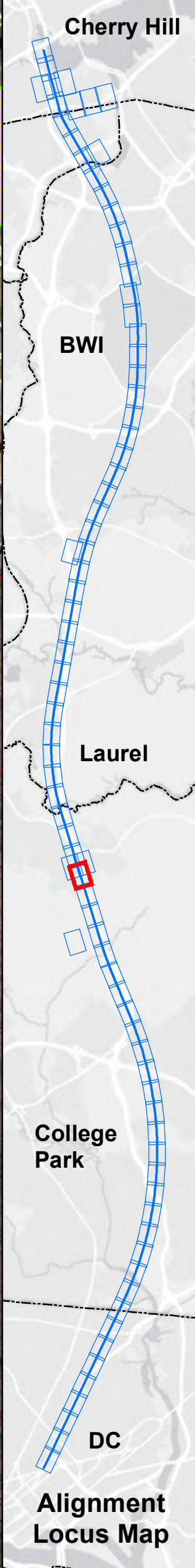
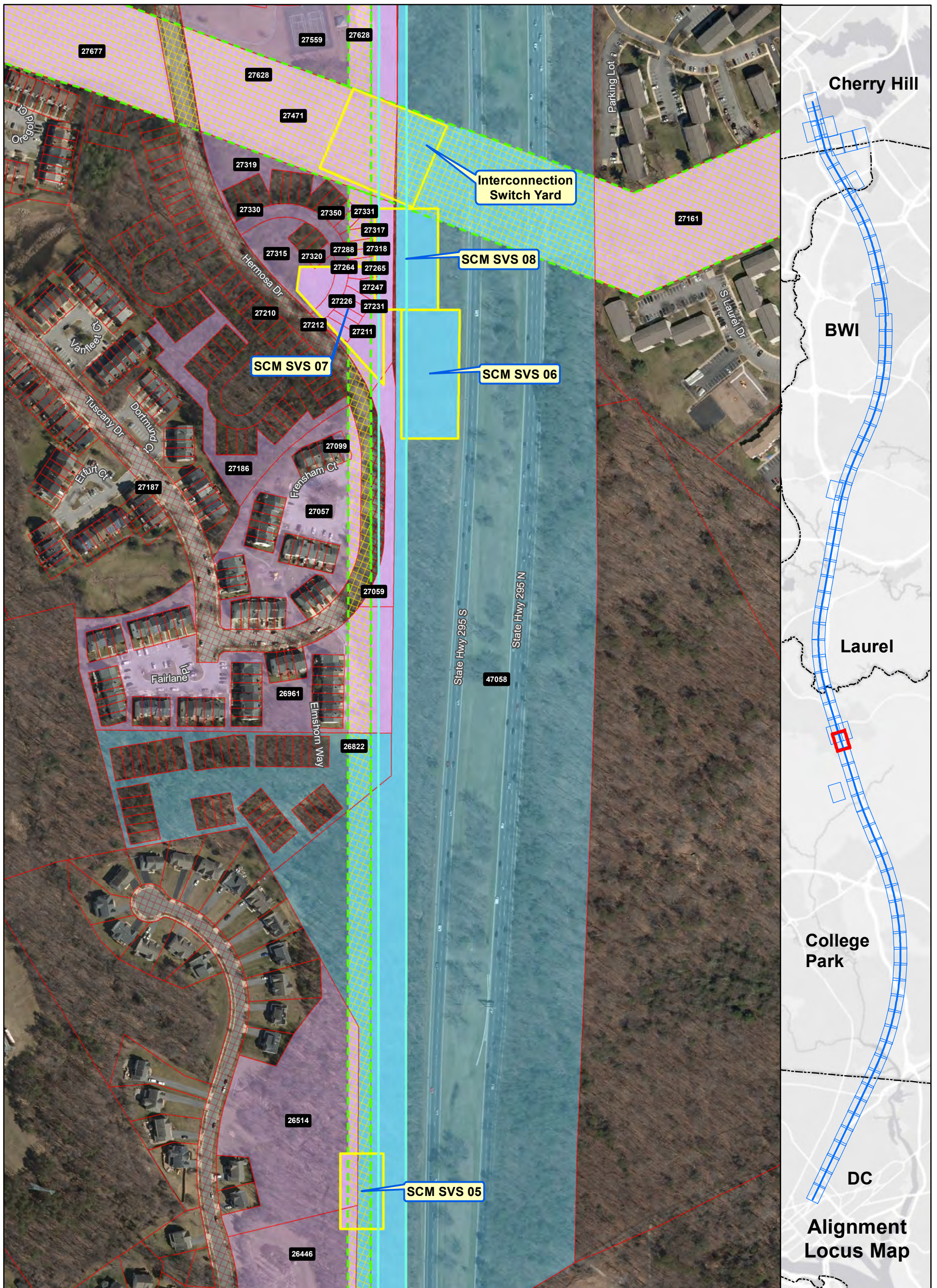


Alignment J1 Parcel Impacts

Page 31 of 83

BWRR Date: 5/15/2020





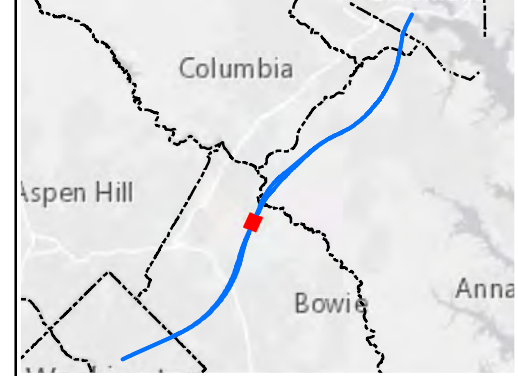
Ownership

- Government-Owned
- Privately-Owned
- Utility
- Public Roadway
- County Boundary
- Power Corridor
- Parcel Boundary

Property Impact Assessment

- Station Footprint - Check Label for Impact
- Tunnel LOD - No Surface Impact
- Viaduct LOD - Permanent Impact
- Tunnel Portal - Permanent Impact
- Support Facility - Permanent Impact
- Stormwater Retention - Permanent Impact
- Laydown Area or Road - Temporary Impact

Note: Parcel Impacted by SCMAGLEV LOD highlighted in same color - darker color represents the actual LOD impact and the lighter color represents the rest of the parcel limits.

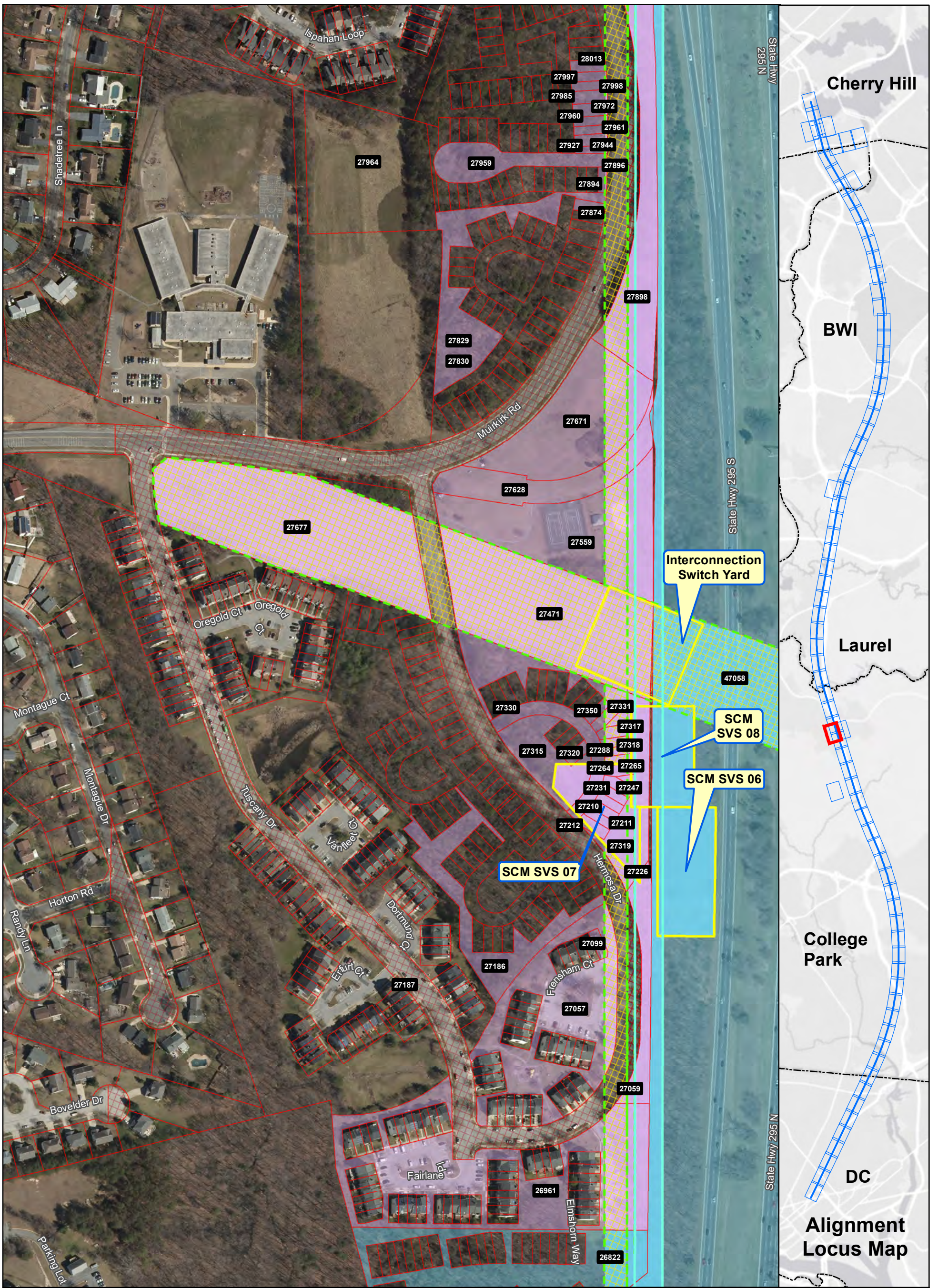


**Alignment J1
Parcel Impacts**

Page 32 of 83

BWRR Date: 5/15/2020

0 125 250 Feet



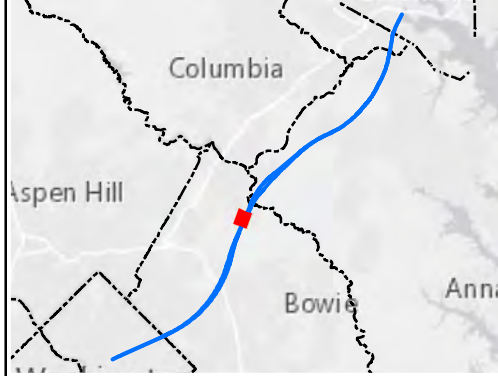
Ownership

- Government-Owned
- Privately-Owned
- Utility
- Public Roadway
- County Boundary
- Power Corridor
- Parcel Boundary

Property Impact Assessment

- Station Footprint - Check Label for Impact
- Tunnel LOD - No Surface Impact
- Viaduct LOD - Permanent Impact
- Tunnel Portal - Permanent Impact
- Support Facility - Permanent Impact
- Stormwater Retention - Permanent Impact
- Laydown Area or Road - Temporary Impact

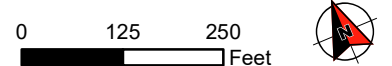
Note: Parcel Impacted by SCMAGLEV LOD highlighted in same color - darker color represents the actual LOD impact and the lighter color represents the rest of the parcel limits.

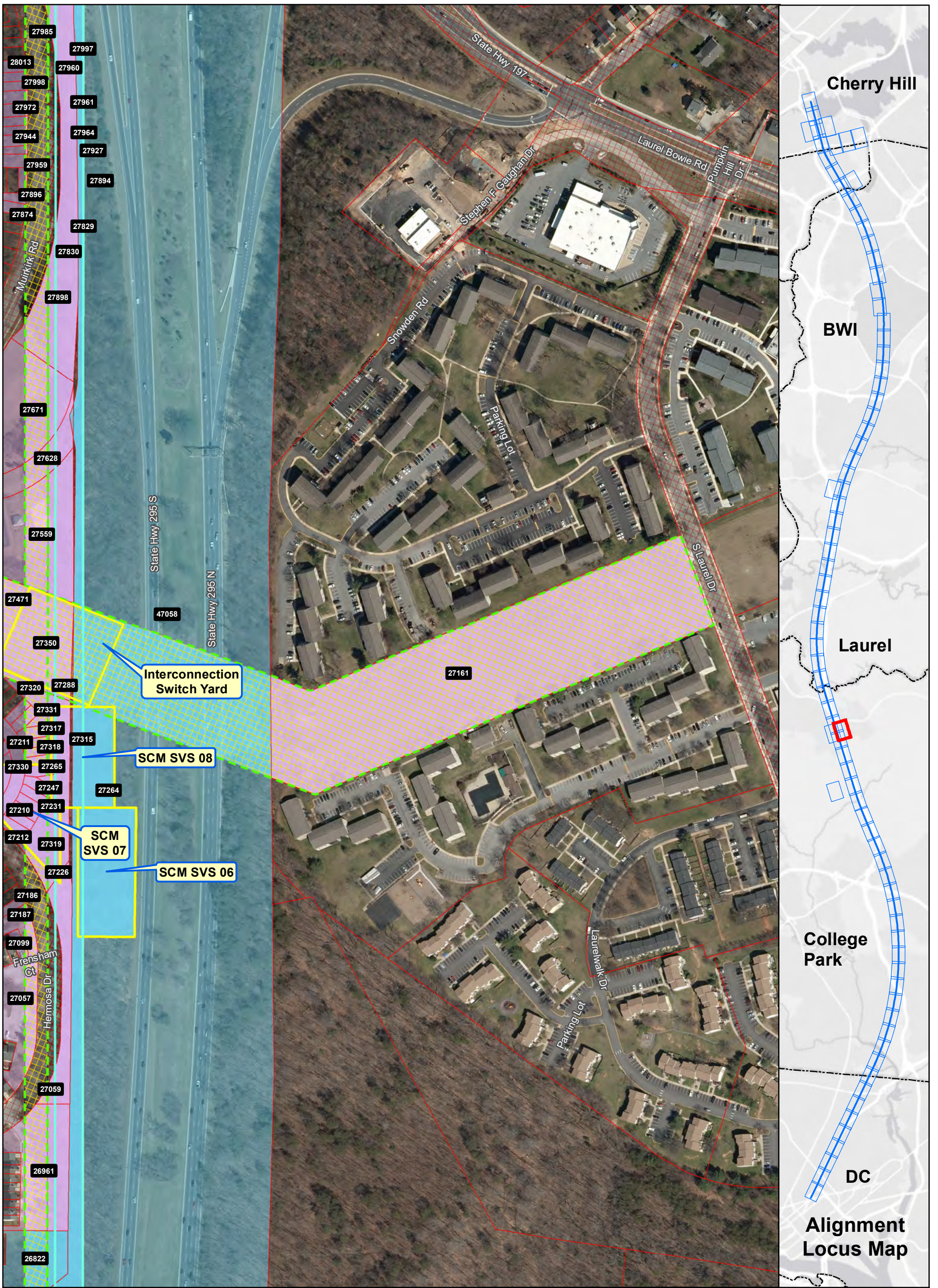


Alignment J1 Parcel Impacts

Page 33 of 83

BWRR Date: 5/15/2020





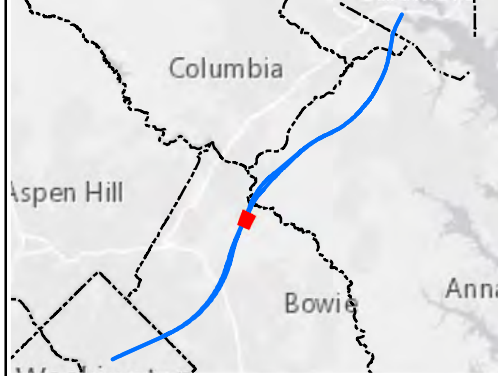
Ownership

- Government-Owned
- Privately-Owned
- Utility
- Public Roadway
- County Boundary
- Power Corridor
- Parcel Boundary

Property Impact Assessment

- Station Footprint - Check Label for Impact
- Tunnel LOD - No Surface Impact
- Viaduct LOD - Permanent Impact
- Tunnel Portal - Permanent Impact
- Support Facility - Permanent Impact
- Stormwater Retention - Permanent Impact
- Laydown Area or Road - Temporary Impact

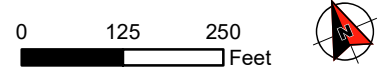
Note: Parcel Impacted by SCMAGLEV LOD highlighted in same color - darker color represents the actual LOD impact and the lighter color represents the rest of the parcel limits.

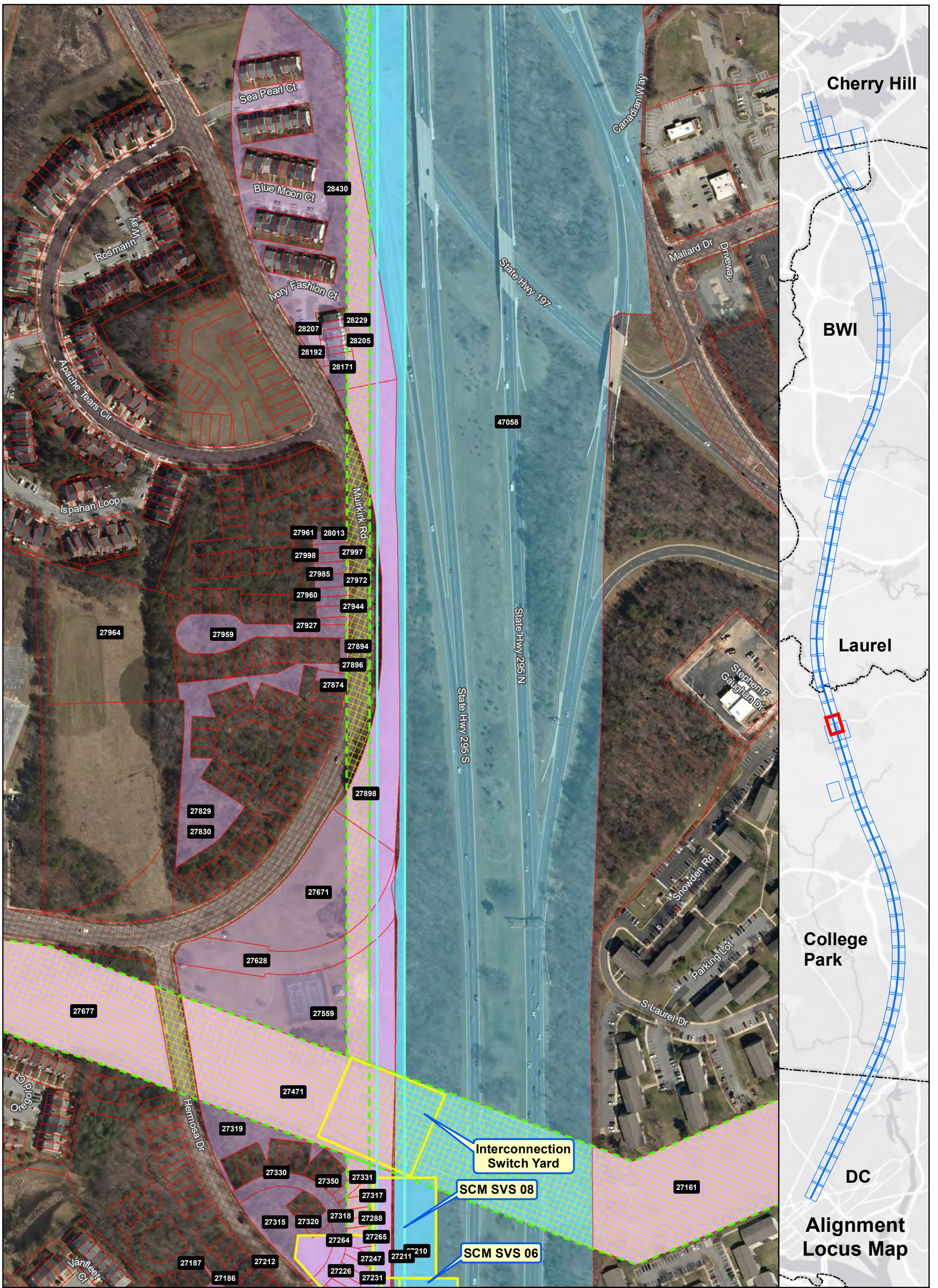


Alignment J1 Parcel Impacts

Page 34 of 83

BWRR Date: 5/15/2020





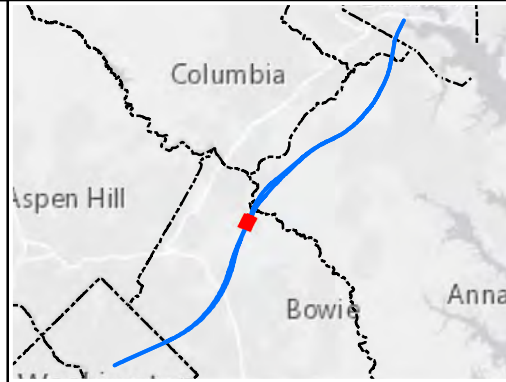
Ownership

- Government-Owned
- Privately-Owned
- Utility
- Public Roadway
- County Boundary
- Power Corridor
- Parcel Boundary

Property Impact Assessment

- Station Footprint - Check Label for Impact
- Tunnel LOD - No Surface Impact
- Viaduct LOD - Permanent Impact
- Tunnel Portal - Permanent Impact
- Support Facility - Permanent Impact
- Stormwater Retention - Permanent Impact
- Laydown Area or Road - Temporary Impact

Note: Parcel Impacted by SCMAGLEV LOD highlighted in same color - darker color represents the actual LOD impact and the lighter color represents the rest of the parcel limits.

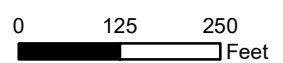


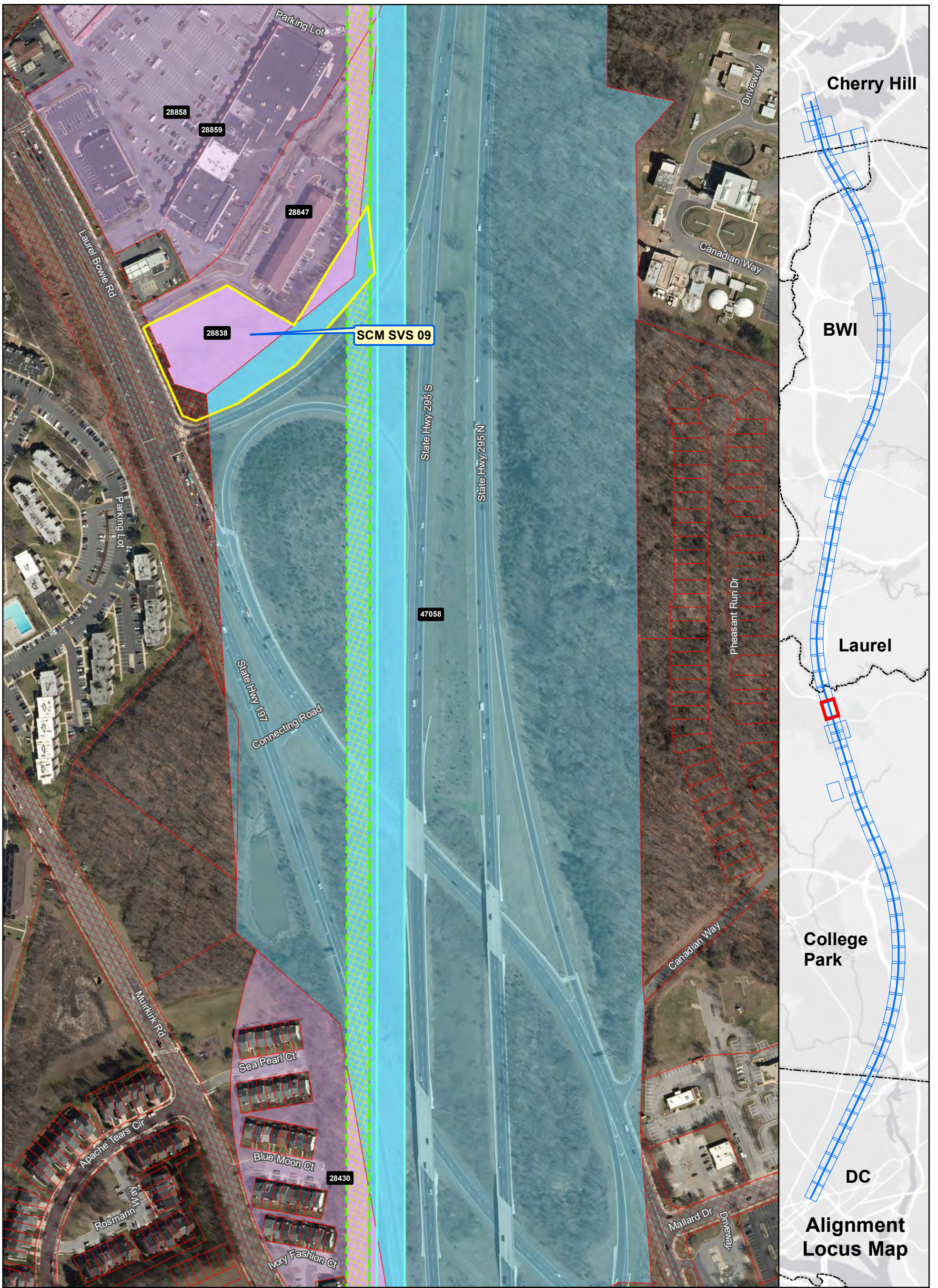
Alignment J1 Parcel Impacts

Page 35 of 83



Date: 5/15/2020





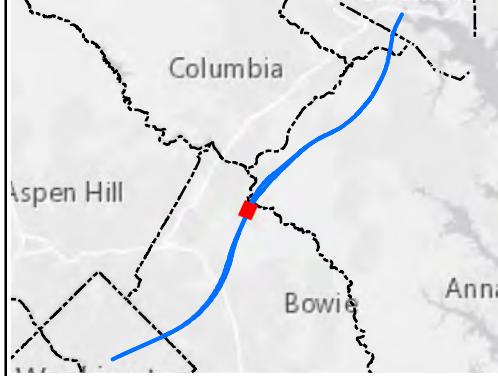
Ownership

- Government-Owned
- Privately-Owned
- Utility
- Public Roadway
- County Boundary
- Power Corridor
- Parcel Boundary

Property Impact Assessment

- Station Footprint - Check Label for Impact
- Tunnel LOD - No Surface Impact
- Viaduct LOD - Permanent Impact
- Tunnel Portal - Permanent Impact
- Support Facility - Permanent Impact
- Stormwater Retention - Permanent Impact
- Laydown Area or Road - Temporary Impact

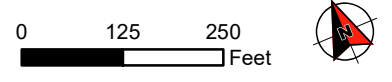
Note: Parcel Impacted by SCMAGLEV LOD highlighted in same color - darker color represents the actual LOD impact and the lighter color represents the rest of the parcel limits.

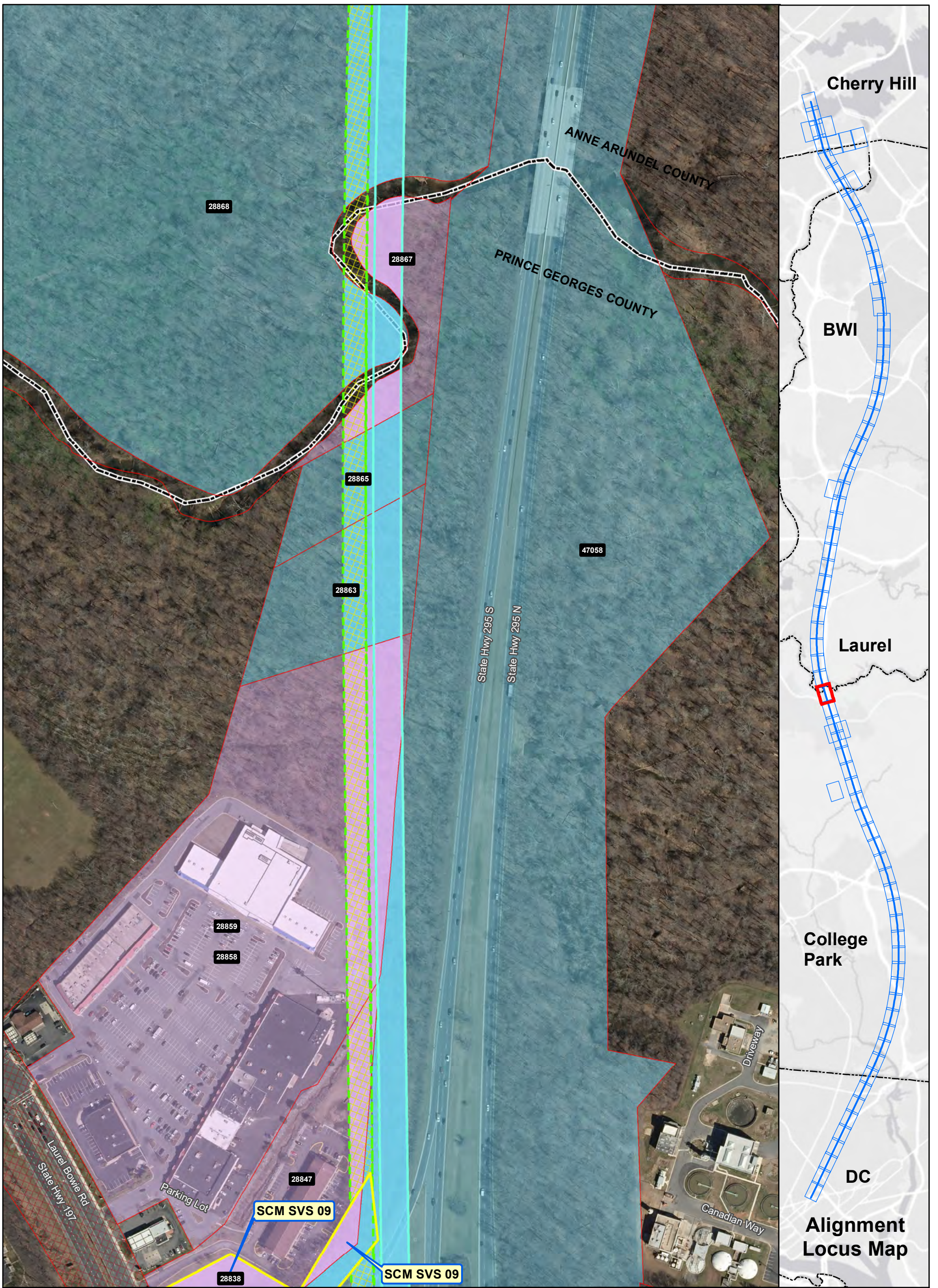


Alignment J1 Parcel Impacts

Page 36 of 83

BWRR Date: 5/15/2020





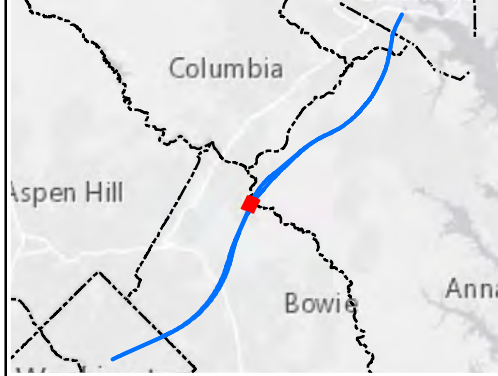
Ownership

- Government-Owned
- Privately-Owned
- Utility
- Public Roadway
- County Boundary
- Power Corridor
- Parcel Boundary

Property Impact Assessment

- Station Footprint - Check Label for Impact
- Tunnel LOD - No Surface Impact
- Viaduct LOD - Permanent Impact
- Tunnel Portal - Permanent Impact
- Support Facility - Permanent Impact
- Stormwater Retention - Permanent Impact
- Laydown Area or Road - Temporary Impact

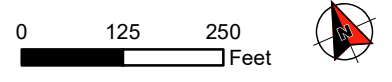
Note: Parcel Impacted by SCMAGLEV LOD highlighted in same color - darker color represents the actual LOD impact and the lighter color represents the rest of the parcel limits.

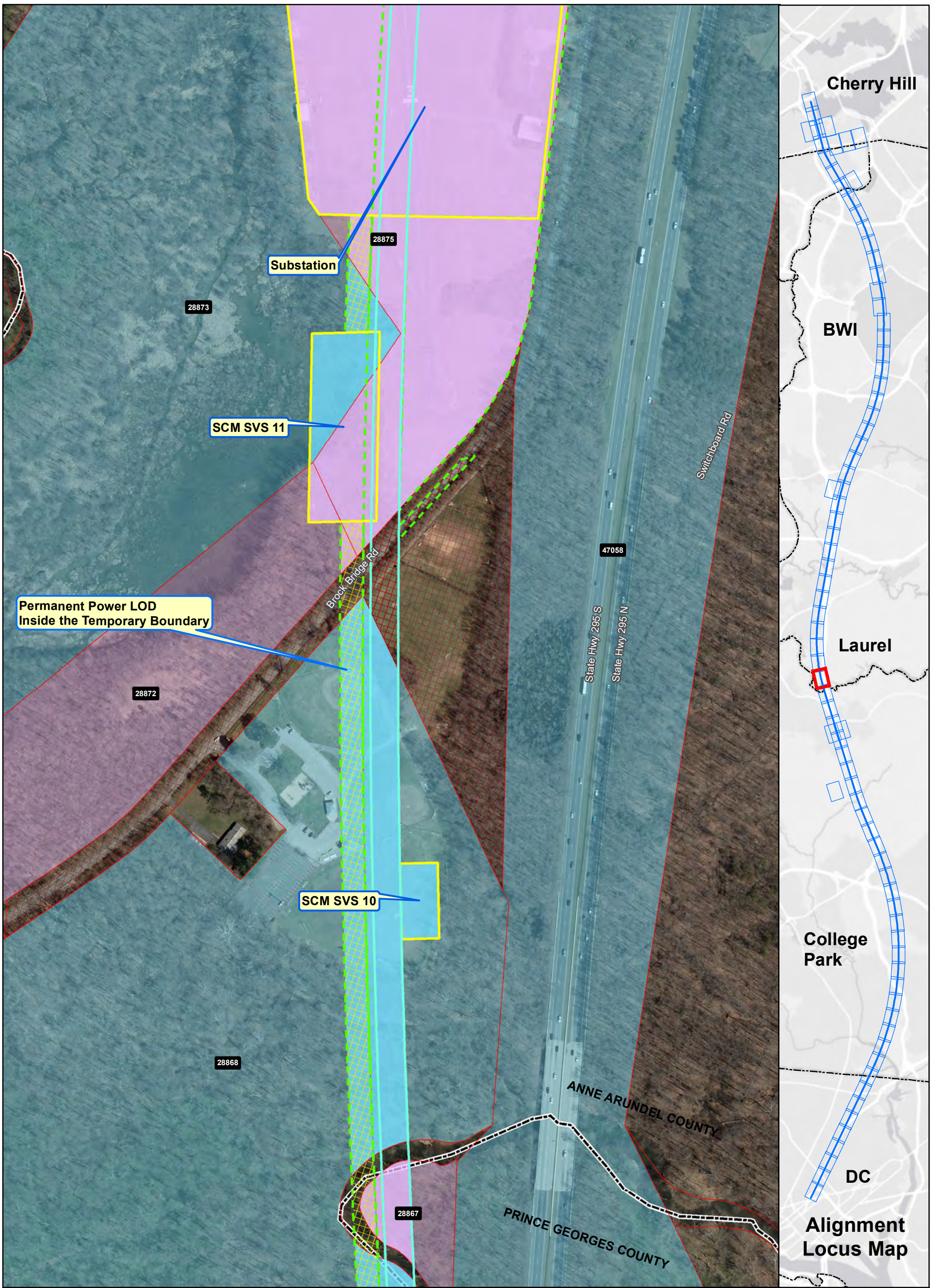


Alignment J1 Parcel Impacts

Page 37 of 83

BWRR Date: 5/15/2020





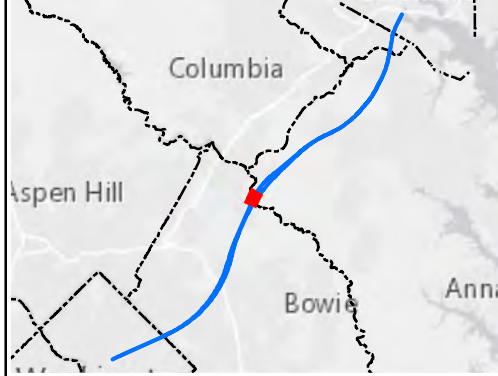
Ownership

- Government-Owned
- Privately-Owned
- Utility
- Public Roadway
- County Boundary
- Power Corridor
- Parcel Boundary

Property Impact Assessment

- Station Footprint - Check Label for Impact
- Tunnel LOD - No Surface Impact
- Viaduct LOD - Permanent Impact
- Tunnel Portal - Permanent Impact
- Support Facility - Permanent Impact
- Stormwater Retention - Permanent Impact
- Laydown Area or Road - Temporary Impact

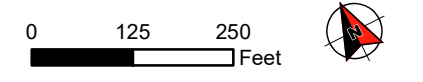
Note: Parcel Impacted by SCMAGLEV LOD highlighted in same color - darker color represents the actual LOD impact and the lighter color represents the rest of the parcel limits.

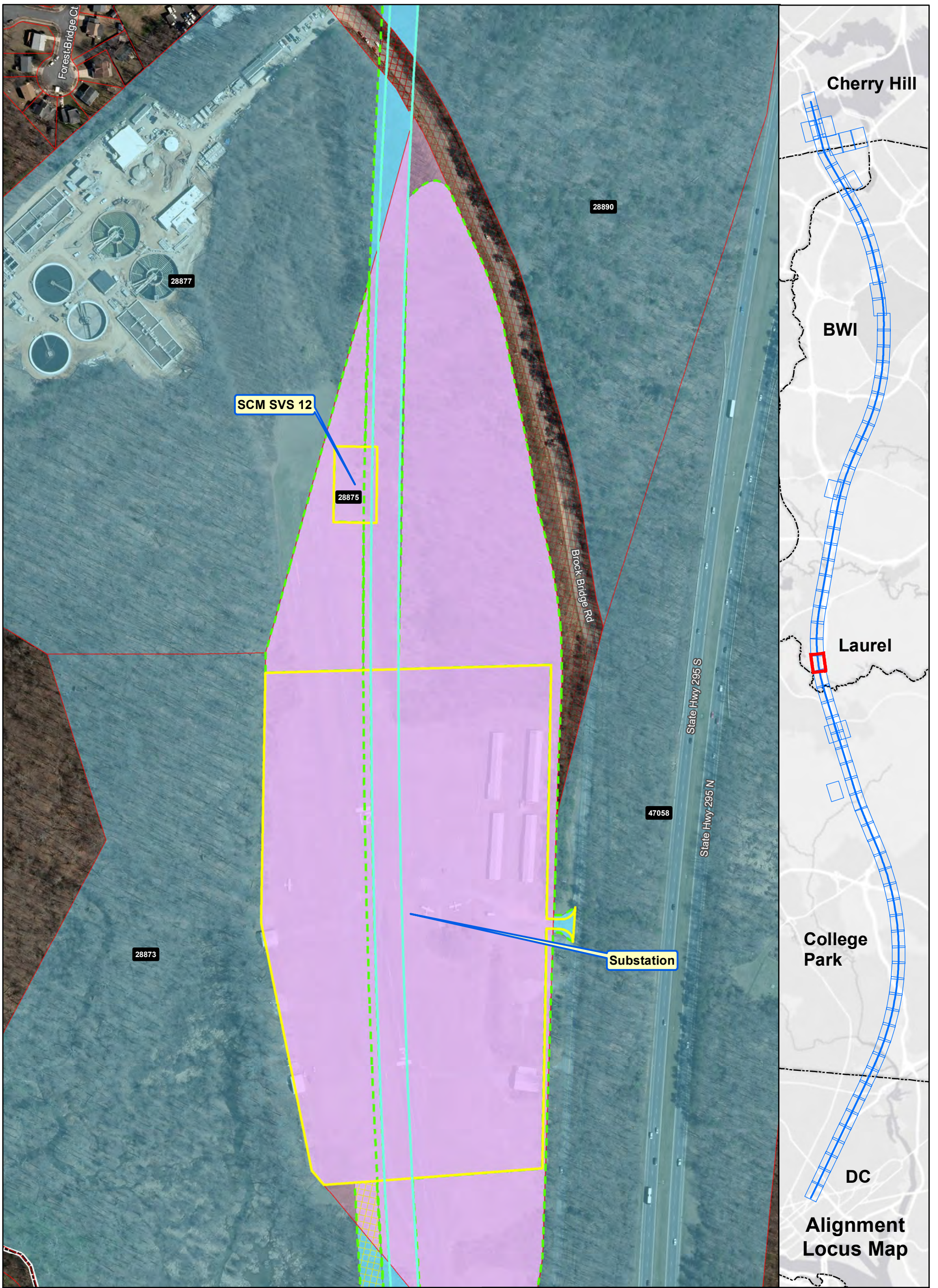


Alignment J1 Parcel Impacts

Page 38 of 83

BWRR Date: 5/15/2020





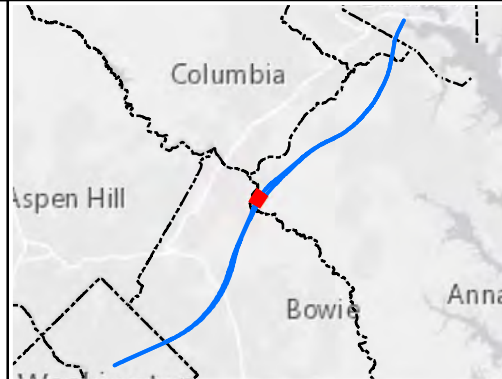
Ownership

- Government-Owned
- Privately-Owned
- Utility
- Public Roadway
- County Boundary
- Power Corridor
- Parcel Boundary

Property Impact Assessment

- Station Footprint - Check Label for Impact
- Tunnel LOD - No Surface Impact
- Viaduct LOD - Permanent Impact
- Tunnel Portal - Permanent Impact
- Support Facility - Permanent Impact
- Stormwater Retention - Permanent Impact
- Laydown Area or Road - Temporary Impact

Note: Parcel Impacted by SCMAGLEV LOD highlighted in same color - darker color represents the actual LOD impact and the lighter color represents the rest of the parcel limits.

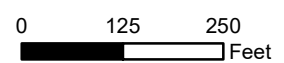


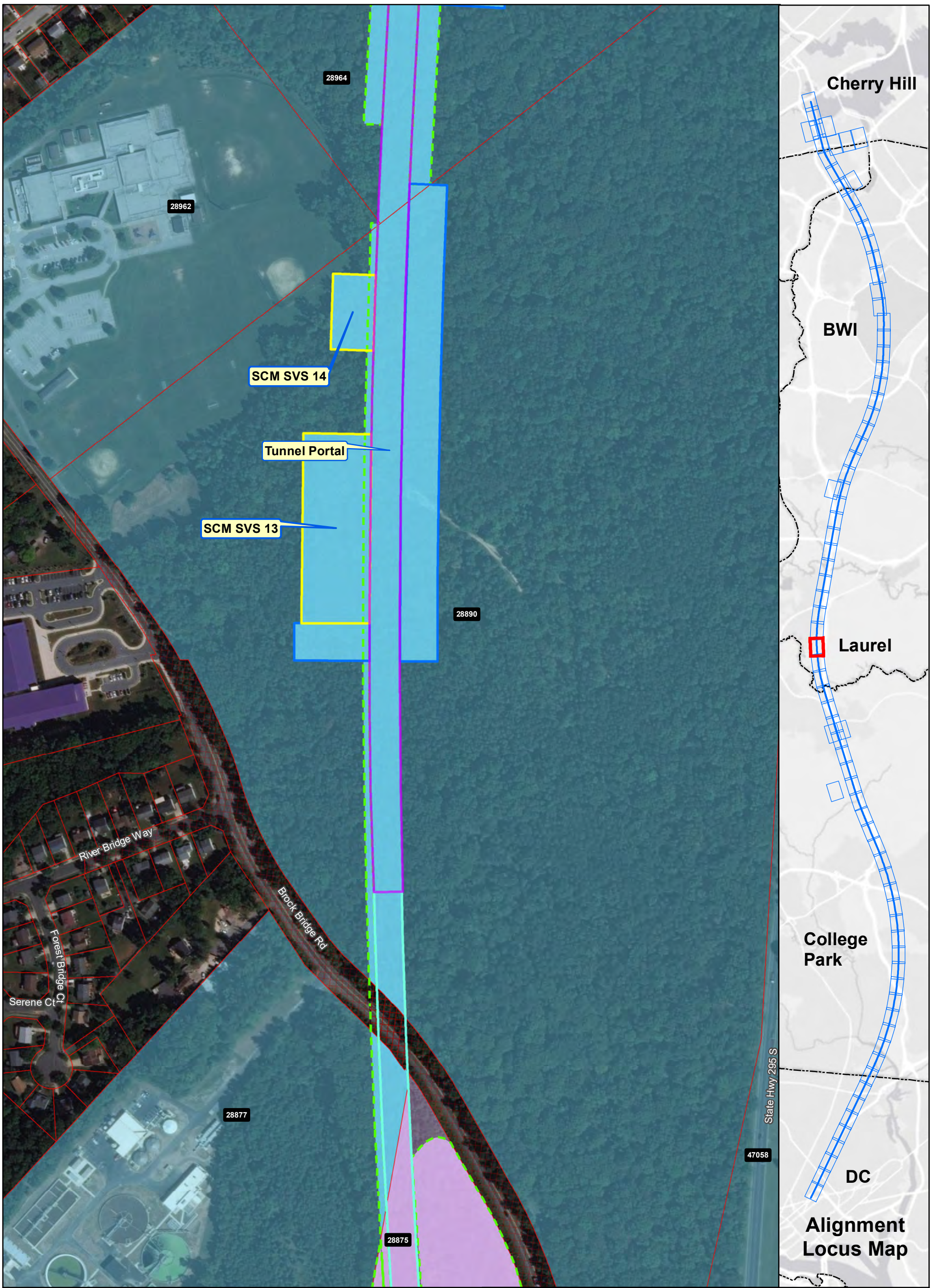
Alignment J1 Parcel Impacts

Page 39 of 83



Date: 5/15/2020





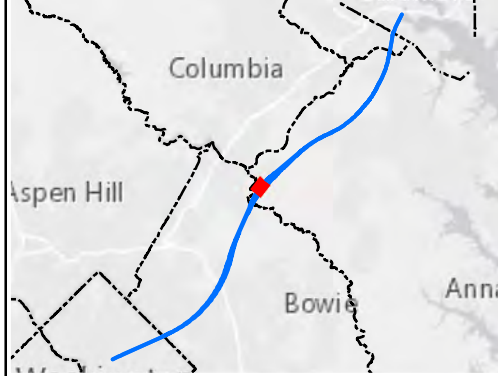
Ownership

- Government-Owned
- Privately-Owned
- Utility
- Public Roadway
- County Boundary
- Power Corridor
- Parcel Boundary

Property Impact Assessment

- Station Footprint - Check Label for Impact
- Tunnel LOD - No Surface Impact
- Viaduct LOD - Permanent Impact
- Tunnel Portal - Permanent Impact
- Support Facility - Permanent Impact
- Stormwater Retention - Permanent Impact
- Laydown Area or Road - Temporary Impact

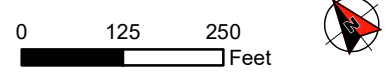
Note: Parcel Impacted by SCMAGLEV LOD highlighted in same color - darker color represents the actual LOD impact and the lighter color represents the rest of the parcel limits.

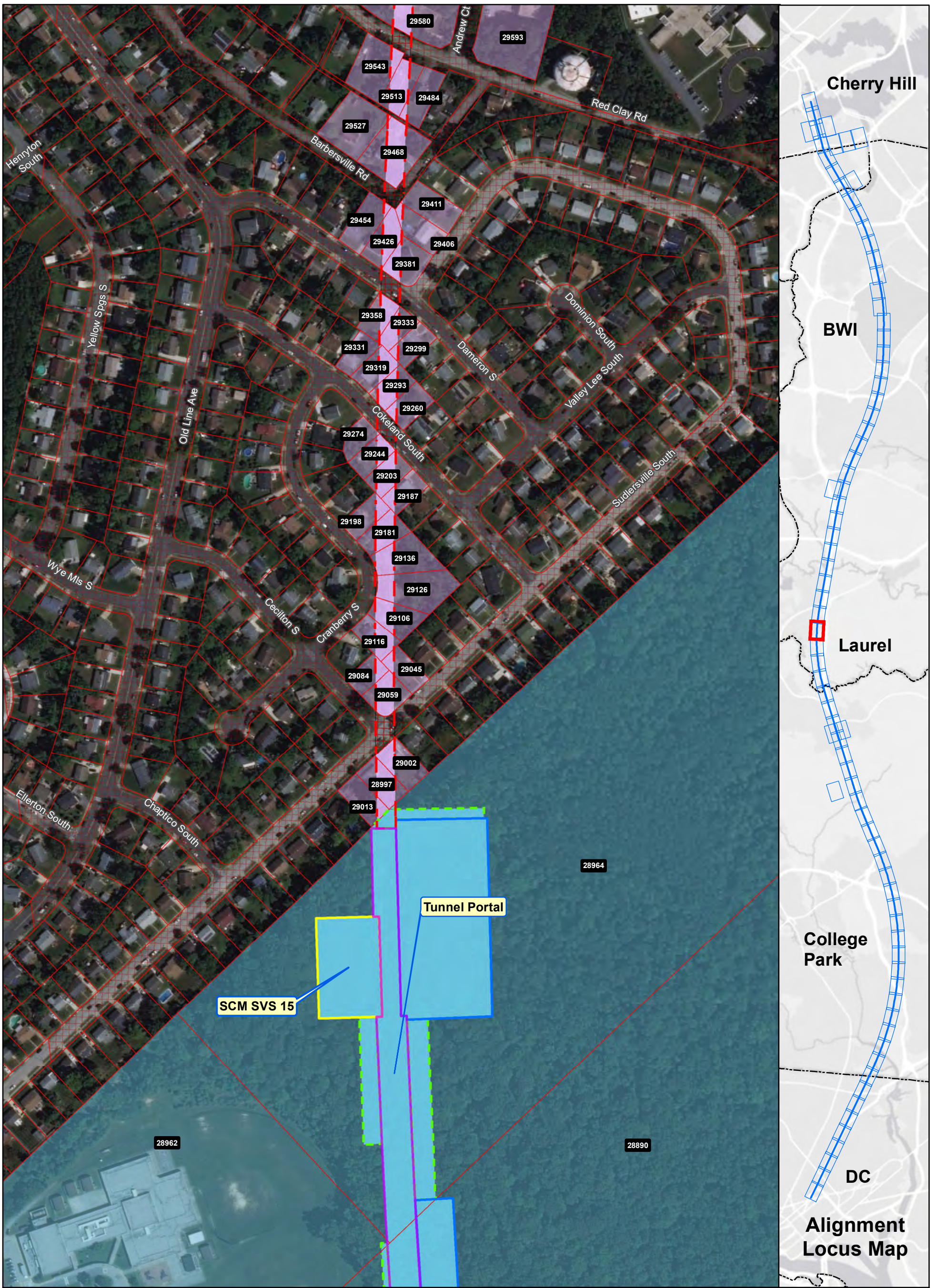


Alignment J1 Parcel Impacts

Page 40 of 83

BWRR Date: 5/15/2020





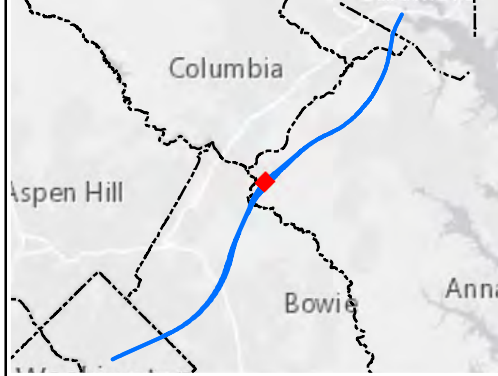
Ownership

- Government-Owned
- Privately-Owned
- Utility
- Public Roadway
- County Boundary
- Power Corridor
- Parcel Boundary

Property Impact Assessment

- Station Footprint - Check Label for Impact
- Tunnel LOD - No Surface Impact
- Viaduct LOD - Permanent Impact
- Tunnel Portal - Permanent Impact
- Support Facility - Permanent Impact
- Stormwater Retention - Permanent Impact
- Laydown Area or Road - Temporary Impact

Note: Parcel Impacted by SCMAGLEV LOD highlighted in same color - darker color represents the actual LOD impact and the lighter color represents the rest of the parcel limits.

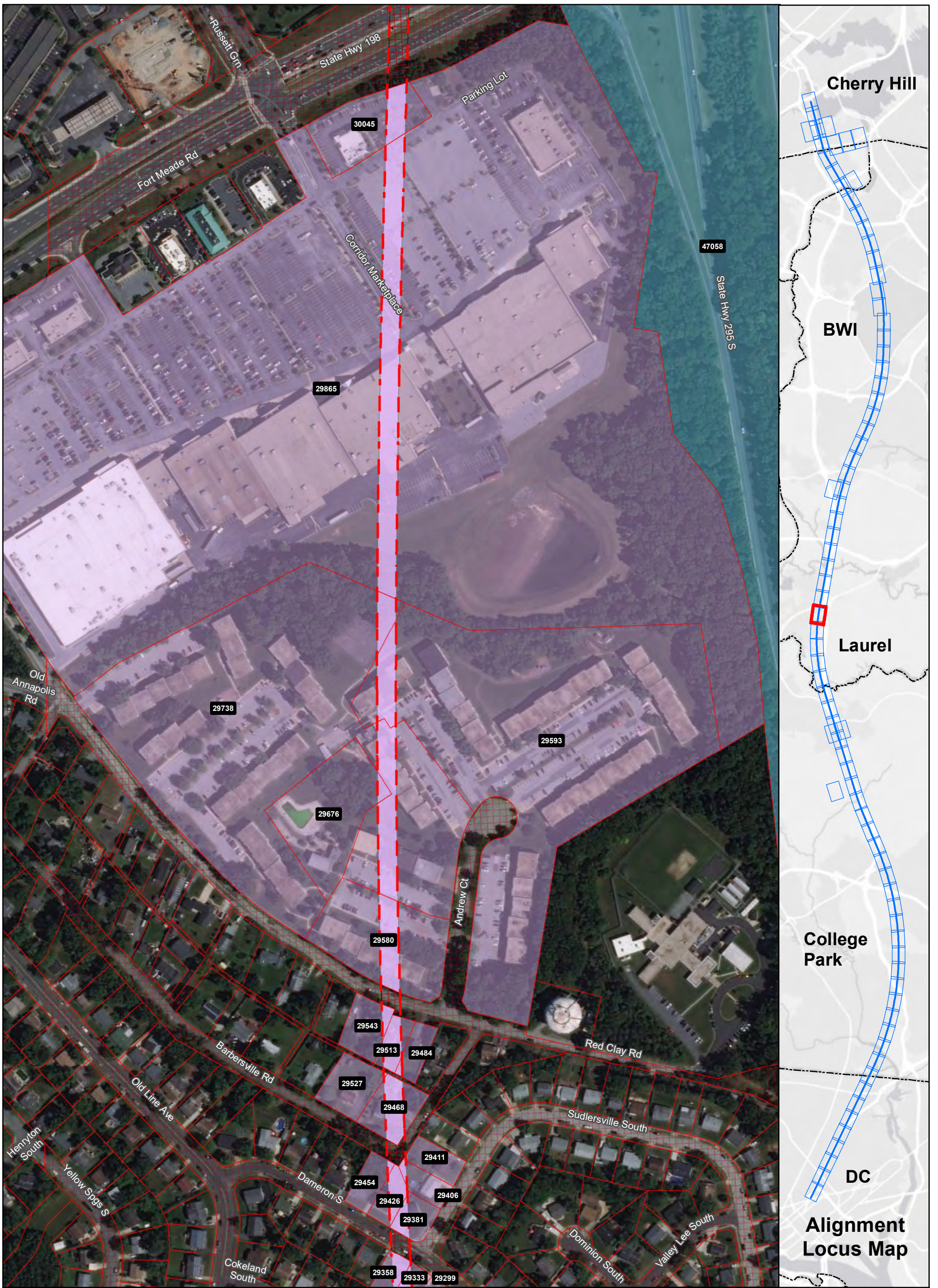


**Alignment J1
Parcel Impacts**

Page 41 of 83

BWRR Date: 5/15/2020

0 125 250
Feet



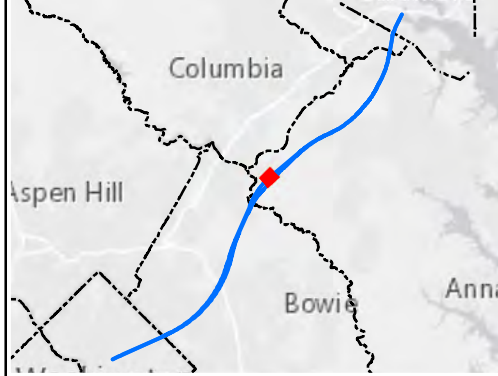
Ownership

- Government-Owned
- Privately-Owned
- Utility
- Public Roadway
- County Boundary
- Power Corridor
- Parcel Boundary

Property Impact Assessment

- Station Footprint - Check Label for Impact
- Tunnel LOD - No Surface Impact
- Viaduct LOD - Permanent Impact
- Tunnel Portal - Permanent Impact
- Support Facility - Permanent Impact
- Stormwater Retention - Permanent Impact
- Laydown Area or Road - Temporary Impact

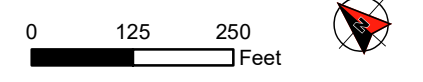
Note: Parcel Impacted by SCMAGLEV LOD highlighted in same color - darker color represents the actual LOD impact and the lighter color represents the rest of the parcel limits.

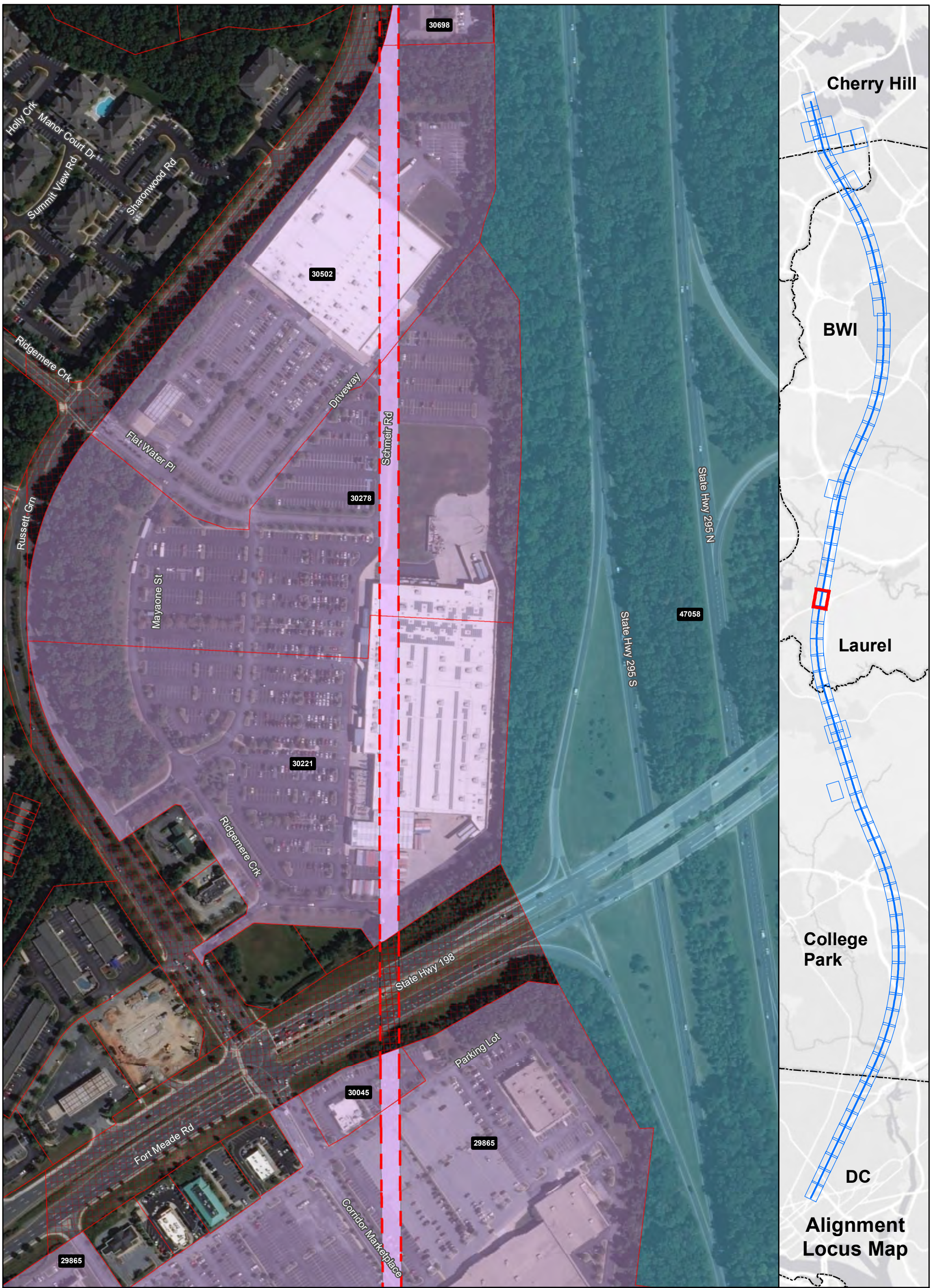


Alignment J1 Parcel Impacts

Page 42 of 83

BWRR Date: 5/15/2020





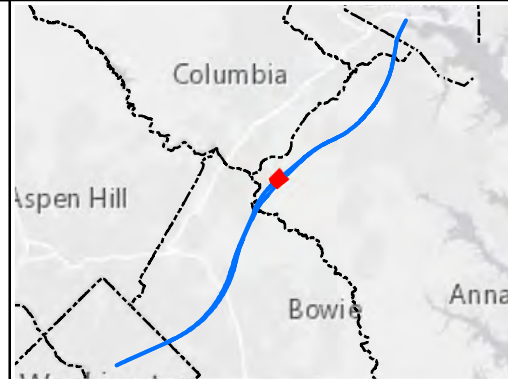
Ownership

- Government-Owned
- Privately-Owned
- Utility
- Public Roadway
- County Boundary
- Power Corridor
- Parcel Boundary

Property Impact Assessment

- Station Footprint - Check Label for Impact
- Tunnel LOD - No Surface Impact
- Viaduct LOD - Permanent Impact
- Tunnel Portal - Permanent Impact
- Support Facility - Permanent Impact
- Stormwater Retention - Permanent Impact
- Laydown Area or Road - Temporary Impact

Note: Parcel Impacted by SCMAGLEV LOD highlighted in same color - darker color represents the actual LOD impact and the lighter color represents the rest of the parcel limits.

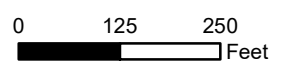


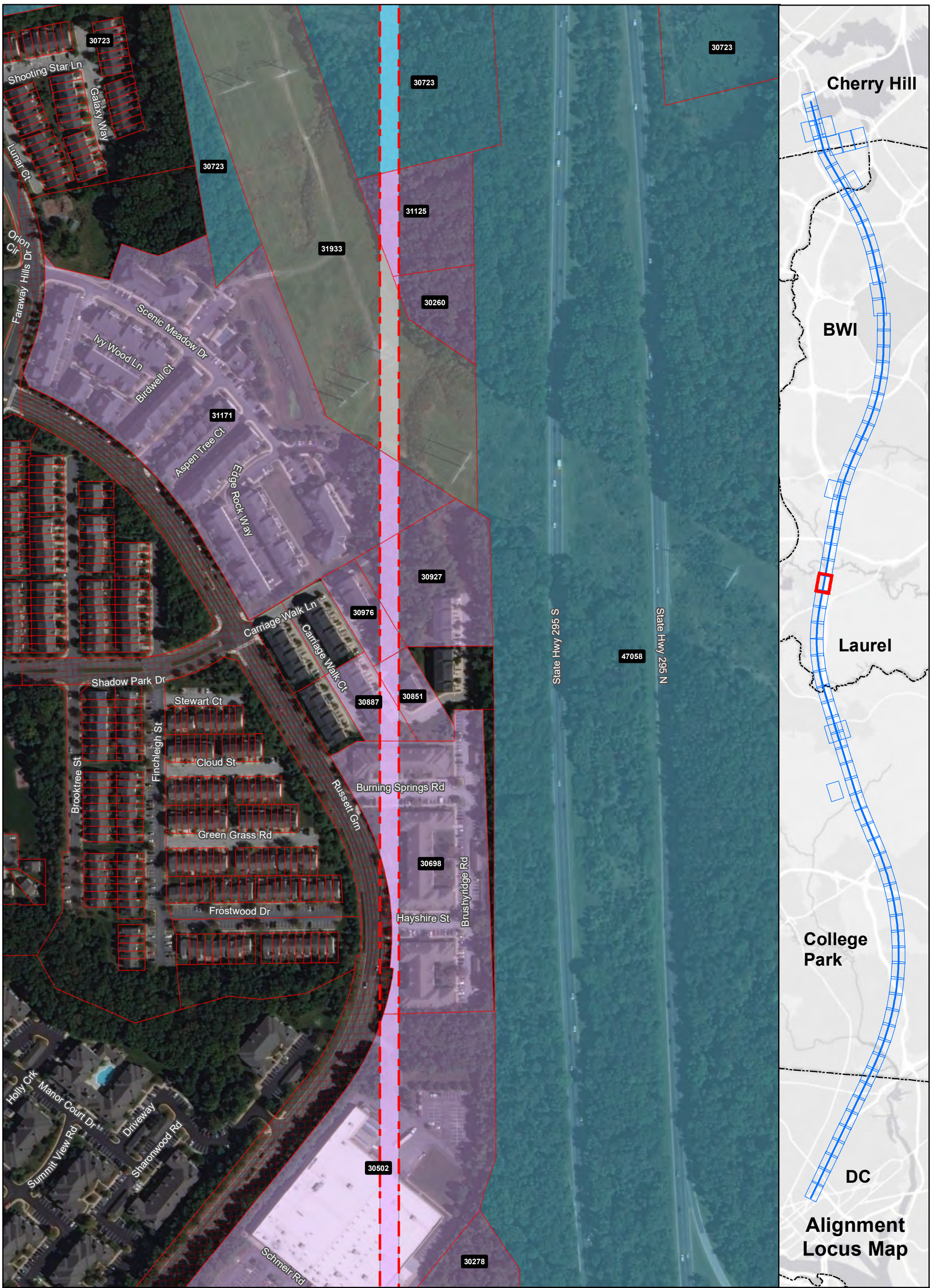
Alignment J1 Parcel Impacts

Page 43 of 83



Date: 5/15/2020





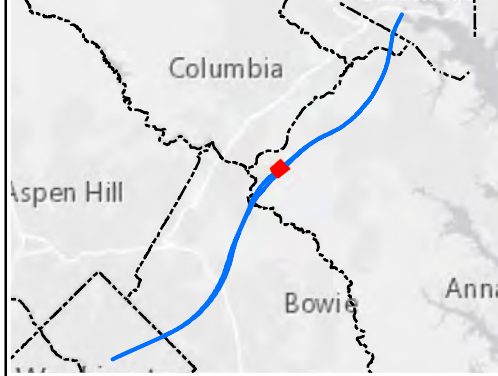
Ownership

- Government-Owned
- Privately-Owned
- Utility
- Public Roadway
- County Boundary
- Power Corridor
- Parcel Boundary

Property Impact Assessment

- Station Footprint - Check Label for Impact
- Tunnel LOD - No Surface Impact
- Viaduct LOD - Permanent Impact
- Tunnel Portal - Permanent Impact
- Support Facility - Permanent Impact
- Stormwater Retention - Permanent Impact
- Laydown Area or Road - Temporary Impact

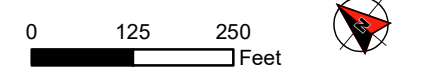
Note: Parcel Impacted by SCMAGLEV LOD highlighted in same color - darker color represents the actual LOD impact and the lighter color represents the rest of the parcel limits.

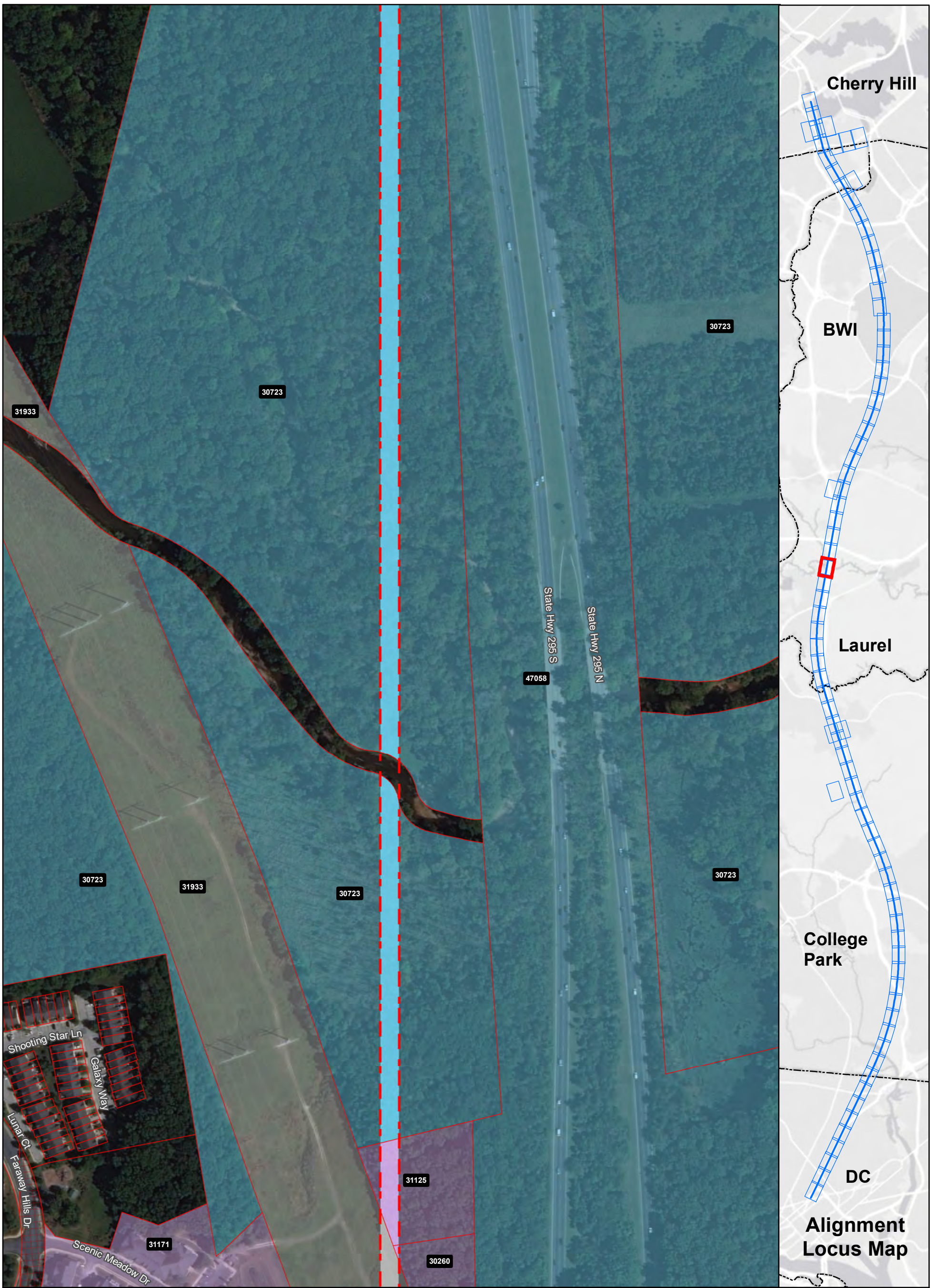


Alignment J1 Parcel Impacts

Page 44 of 83

BWRR Date: 5/15/2020





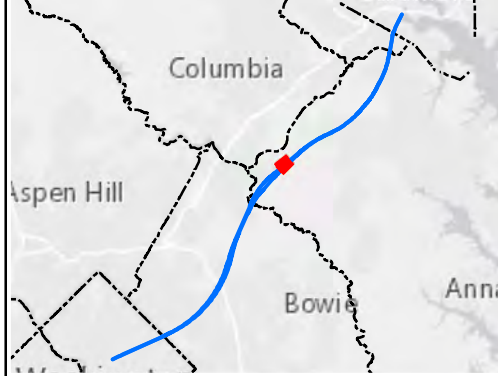
Ownership

- Government-Owned
- Privately-Owned
- Utility
- Public Roadway
- County Boundary
- Power Corridor
- Parcel Boundary

Property Impact Assessment

- Station Footprint - Check Label for Impact
- Tunnel LOD - No Surface Impact
- Viaduct LOD - Permanent Impact
- Tunnel Portal - Permanent Impact
- Support Facility - Permanent Impact
- Stormwater Retention - Permanent Impact
- Laydown Area or Road - Temporary Impact

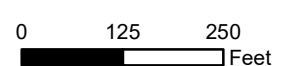
Note: Parcel Impacted by SCMAGLEV LOD highlighted in same color - darker color represents the actual LOD impact and the lighter color represents the rest of the parcel limits.

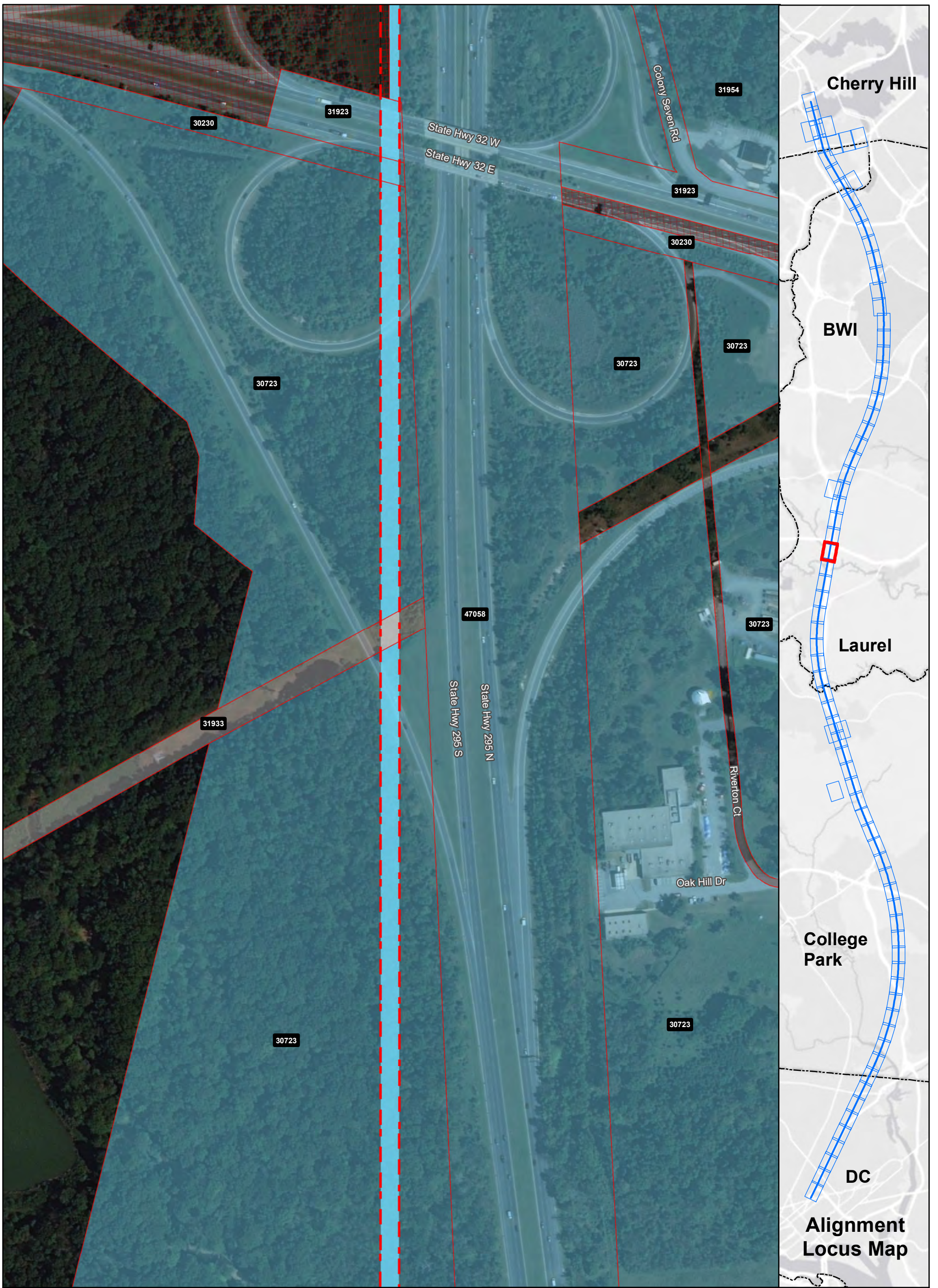


Alignment J1 Parcel Impacts

Page 45 of 83

BWRR Date: 5/15/2020





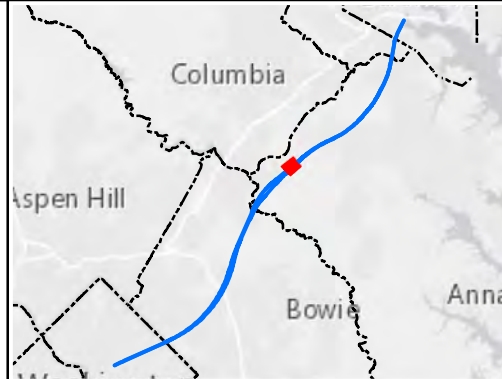
Ownership

- Government-Owned
- Privately-Owned
- Utility
- Public Roadway
- County Boundary
- Power Corridor
- Parcel Boundary

Property Impact Assessment

- Station Footprint - Check Label for Impact
- Tunnel LOD - No Surface Impact
- Viaduct LOD - Permanent Impact
- Tunnel Portal - Permanent Impact
- Support Facility - Permanent Impact
- Stormwater Retention - Permanent Impact
- Laydown Area or Road - Temporary Impact

Note: Parcel Impacted by SCMAGLEV LOD highlighted in same color - darker color represents the actual LOD impact and the lighter color represents the rest of the parcel limits.

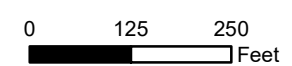


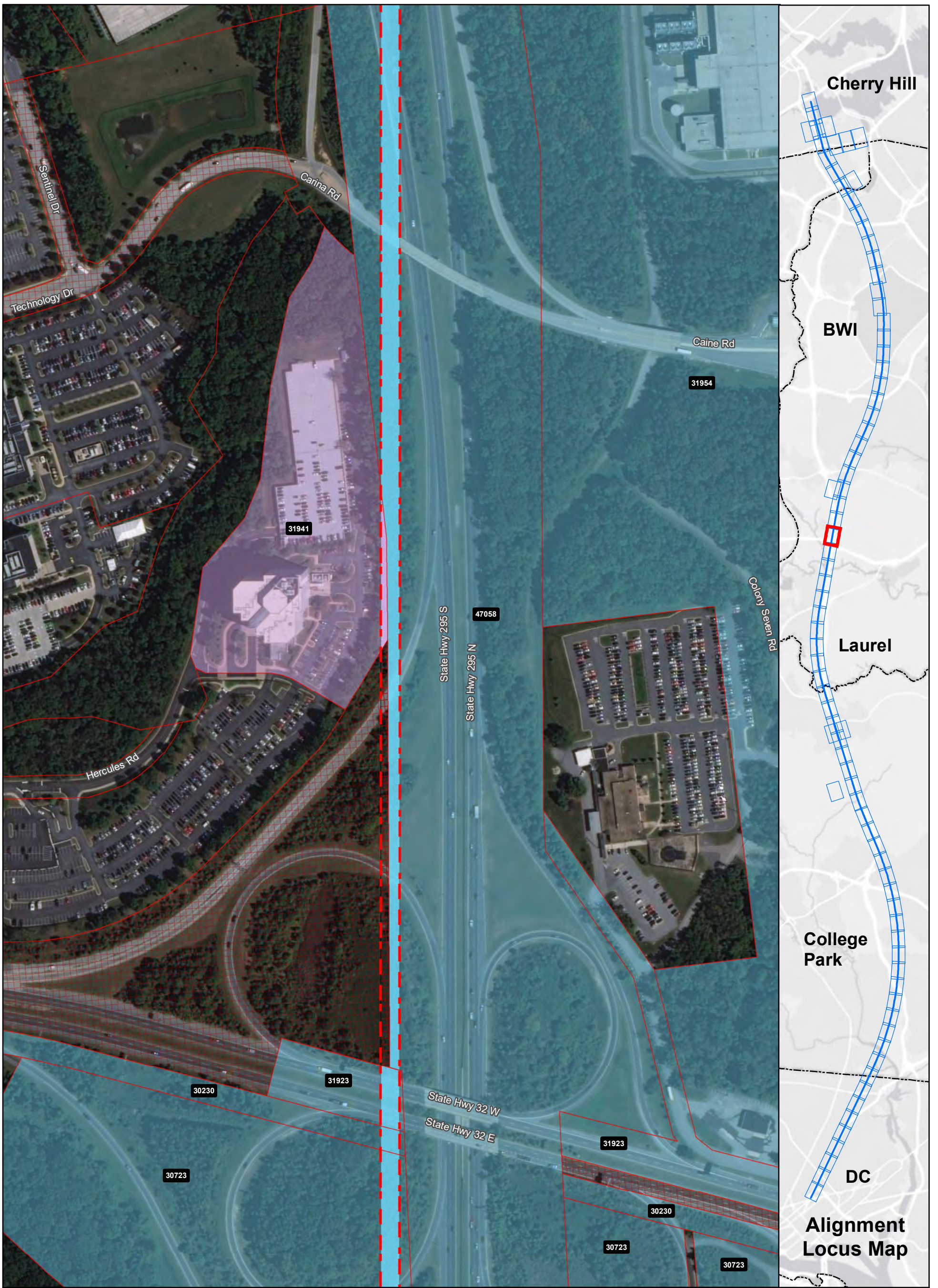
Alignment J1 Parcel Impacts

Page 46 of 83



Date: 5/15/2020





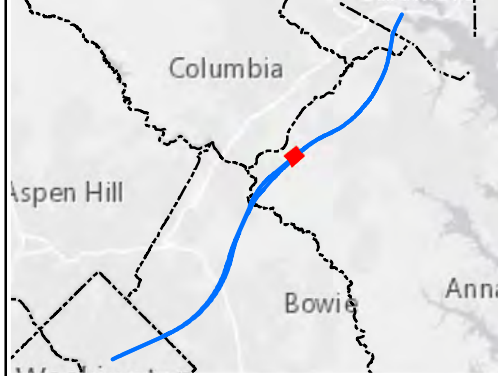
Ownership

- Government-Owned
- Privately-Owned
- Utility
- Public Roadway
- County Boundary
- Power Corridor
- Parcel Boundary

Property Impact Assessment

- Station Footprint - Check Label for Impact
- Tunnel LOD - No Surface Impact
- Viaduct LOD - Permanent Impact
- Tunnel Portal - Permanent Impact
- Support Facility - Permanent Impact
- Stormwater Retention - Permanent Impact
- Laydown Area or Road - Temporary Impact

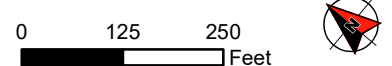
Note: Parcel Impacted by SCMAGLEV LOD highlighted in same color - darker color represents the actual LOD impact and the lighter color represents the rest of the parcel limits.

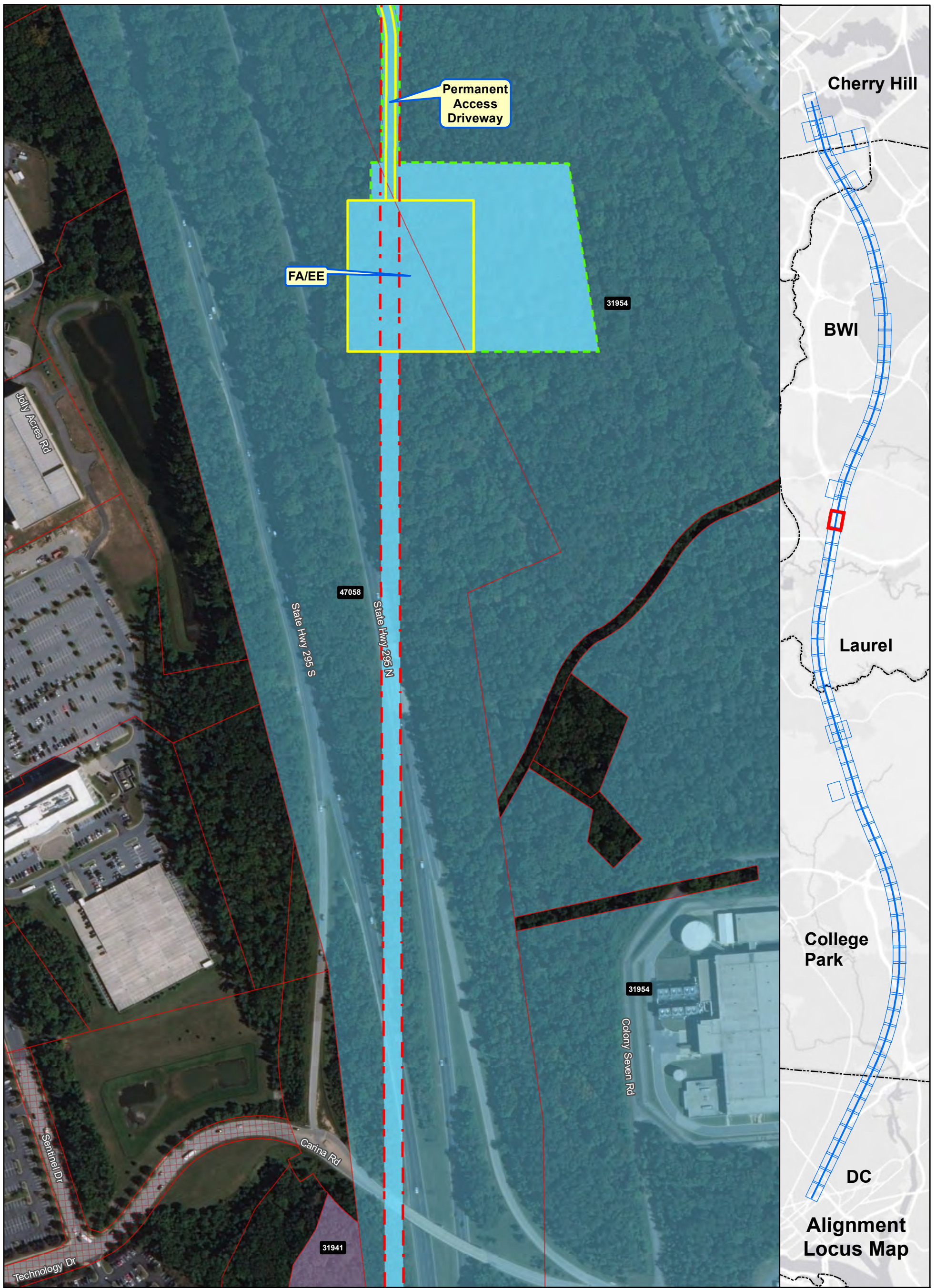


Alignment J1 Parcel Impacts

Page 47 of 83

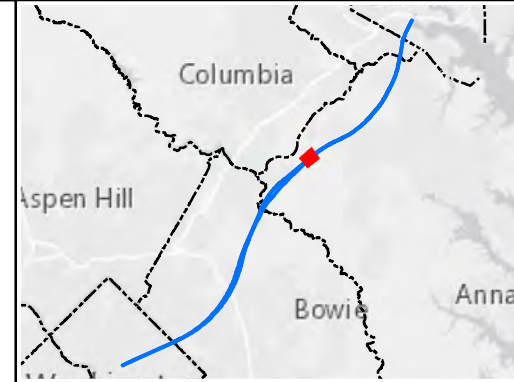
BWRR Date: 5/15/2020





Ownership	Property Impact Assessment
Government-Owned	Station Footprint - Check Label for Impact
Privately-Owned	Tunnel LOD - No Surface Impact
Utility	Viaduct LOD - Permanent Impact
Public Roadway	Tunnel Portal - Permanent Impact
County Boundary	Support Facility - Permanent Impact
Power Corridor	Stormwater Retention - Permanent Impact
Parcel Boundary	Laydown Area or Road - Temporary Impact

Note: Parcel Impacted by SCMAGLEV LOD highlighted in same color - darker color represents the actual LOD impact and the lighter color represents the rest of the parcel limits.

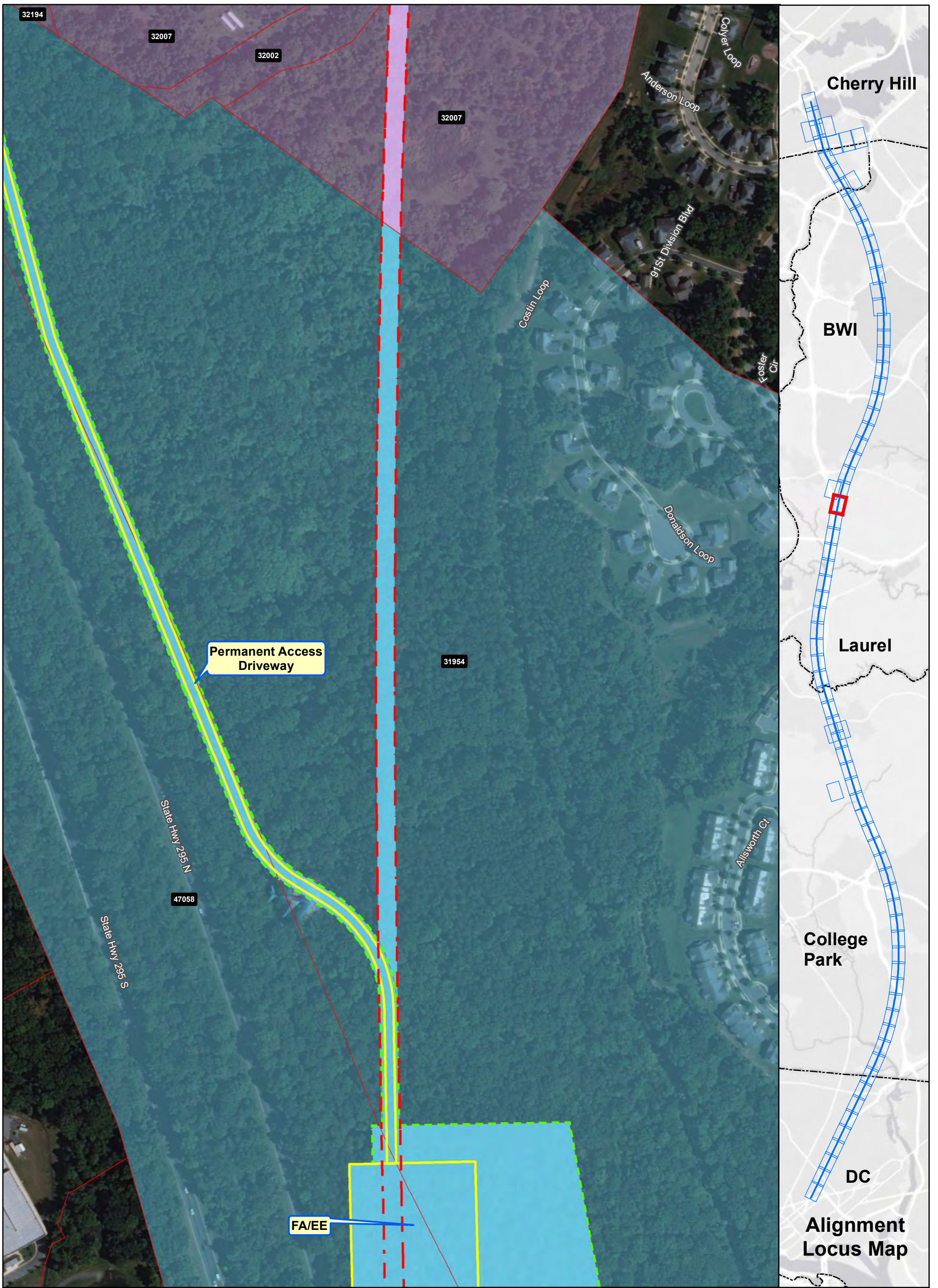


**Alignment J1
Parcel Impacts**

Page 48 of 83

Date: 5/15/2020

0 125 250 Feet



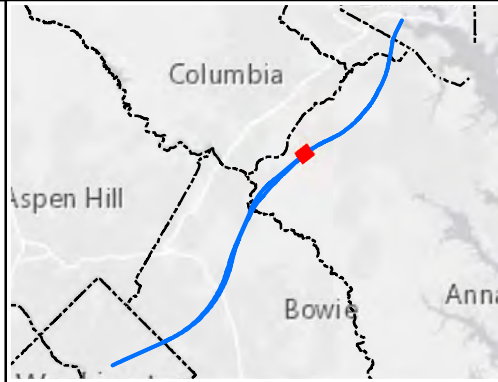
Ownership

- Government-Owned
- Privately-Owned
- Utility
- Public Roadway
- County Boundary
- Power Corridor
- Parcel Boundary

Property Impact Assessment

- Station Footprint - Check Label for Impact
- Tunnel LOD - No Surface Impact
- Viaduct LOD - Permanent Impact
- Tunnel Portal - Permanent Impact
- Support Facility - Permanent Impact
- Stormwater Retention - Permanent Impact
- Laydown Area or Road - Temporary Impact

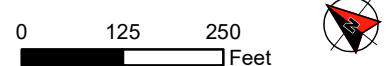
Note: Parcel Impacted by SCMAGLEV LOD highlighted in same color - darker color represents the actual LOD impact and the lighter color represents the rest of the parcel limits.

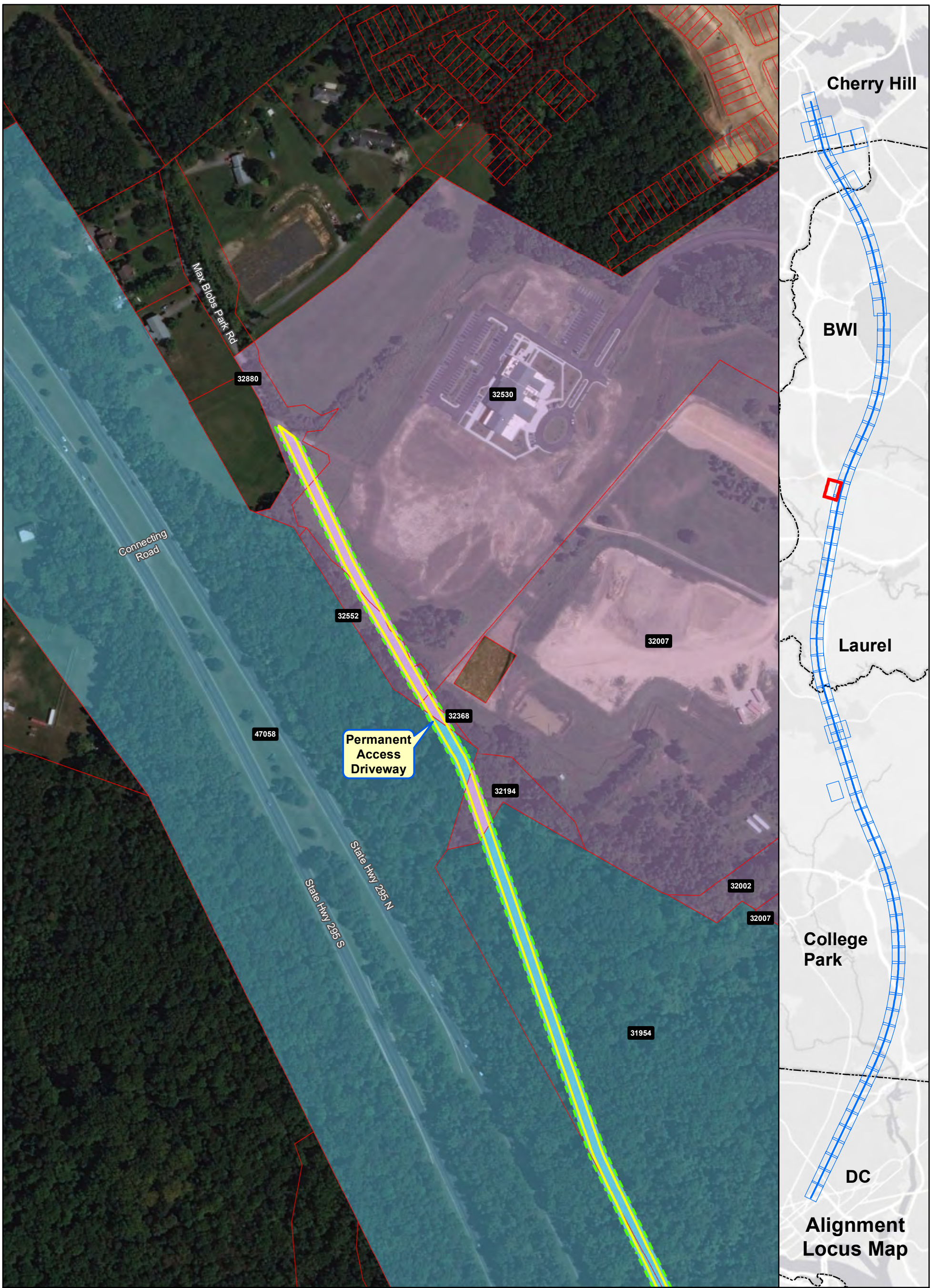


Alignment J1 Parcel Impacts

Page 49 of 83

BWRR Date: 5/15/2020





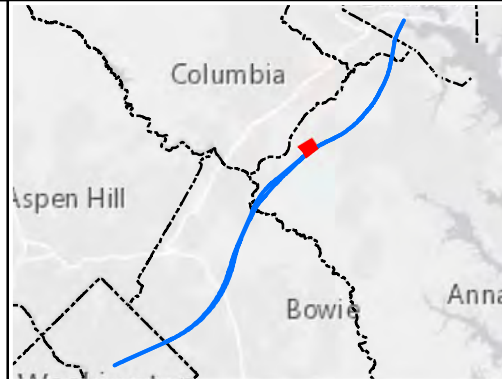
Ownership

- Government-Owned
- Privately-Owned
- Utility
- Public Roadway
- County Boundary
- Power Corridor
- Parcel Boundary

Property Impact Assessment

- Station Footprint - Check Label for Impact
- Tunnel LOD - No Surface Impact
- Viaduct LOD - Permanent Impact
- Tunnel Portal - Permanent Impact
- Support Facility - Permanent Impact
- Stormwater Retention - Permanent Impact
- Laydown Area or Road - Temporary Impact

Note: Parcel Impacted by SCMAGLEV LOD highlighted in same color - darker color represents the actual LOD impact and the lighter color represents the rest of the parcel limits.

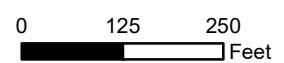


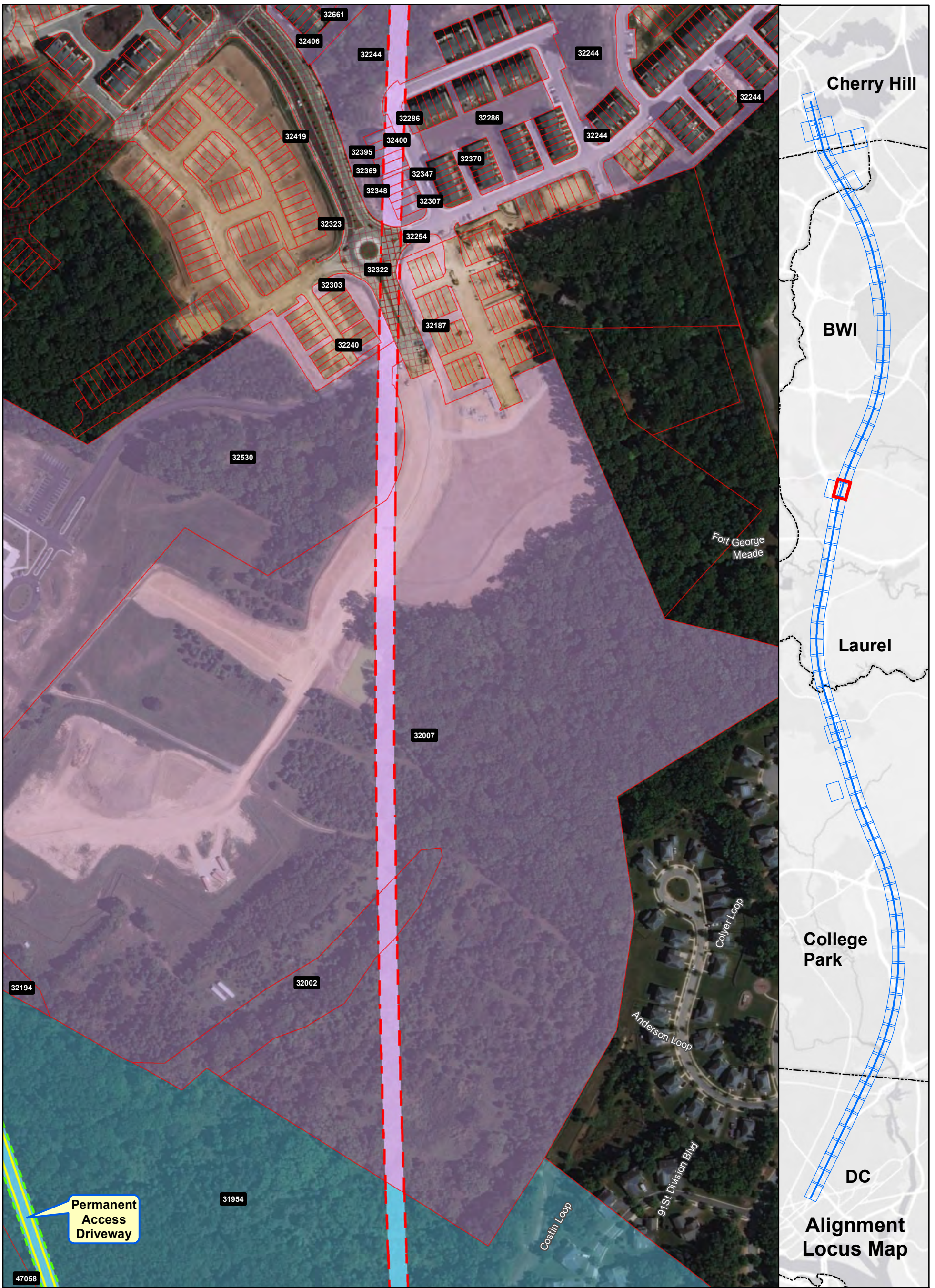
Alignment J1 Parcel Impacts

Page 50 of 83



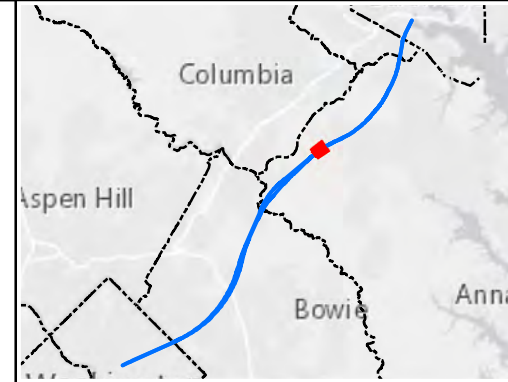
Date: 5/15/2020





Ownership	Property Impact Assessment
Government-Owned	Station Footprint - Check Label for Impact
Privately-Owned	Tunnel LOD - No Surface Impact
Utility	Viaduct LOD - Permanent Impact
Public Roadway	Tunnel Portal - Permanent Impact
County Boundary	Support Facility - Permanent Impact
Power Corridor	Stormwater Retention - Permanent Impact
Parcel Boundary	Laydown Area or Road - Temporary Impact

Note: Parcel Impacted by SCMAGLEV LOD highlighted in same color - darker color represents the actual LOD impact and the lighter color represents the rest of the parcel limits.

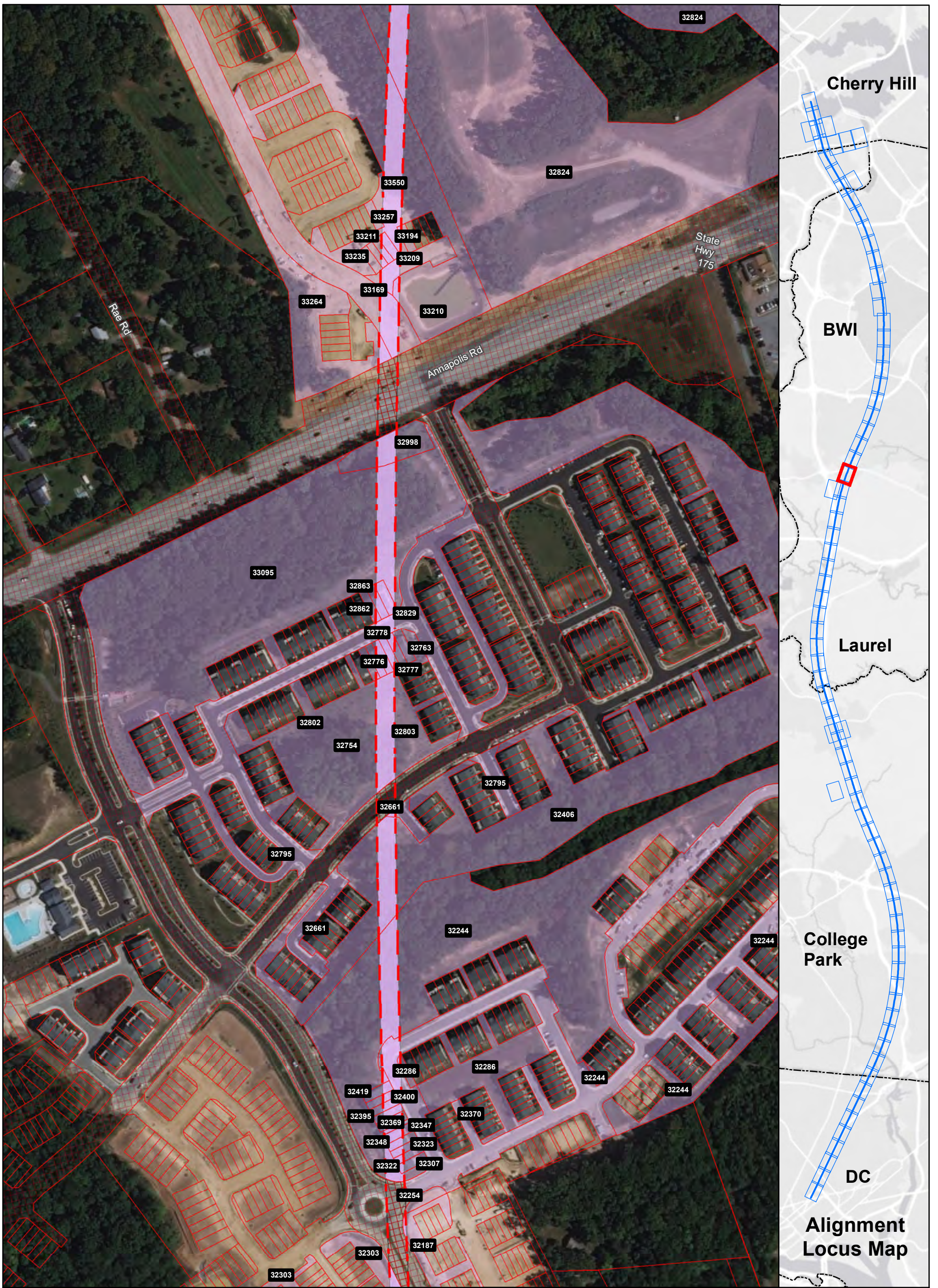


**Alignment J1
Parcel Impacts**

Page 51 of 83

Date: 5/15/2020

0 125 250 Feet



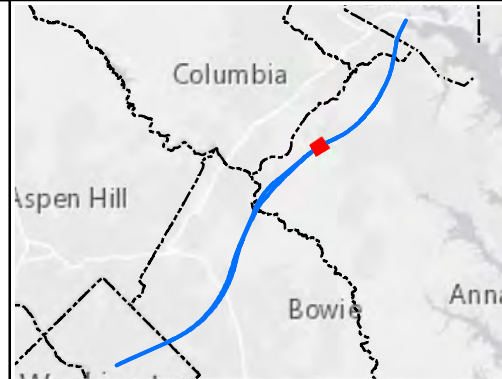
Ownership

- Government-Owned
- Privately-Owned
- Utility
- Public Roadway
- County Boundary
- Power Corridor
- Parcel Boundary

Property Impact Assessment

- Station Footprint - Check Label for Impact
- Tunnel LOD - No Surface Impact
- Viaduct LOD - Permanent Impact
- Tunnel Portal - Permanent Impact
- Support Facility - Permanent Impact
- Stormwater Retention - Permanent Impact
- Laydown Area or Road - Temporary Impact

Note: Parcel Impacted by SCMAGLEV LOD highlighted in same color - darker color represents the actual LOD impact and the lighter color represents the rest of the parcel limits.

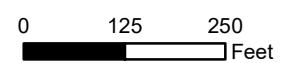


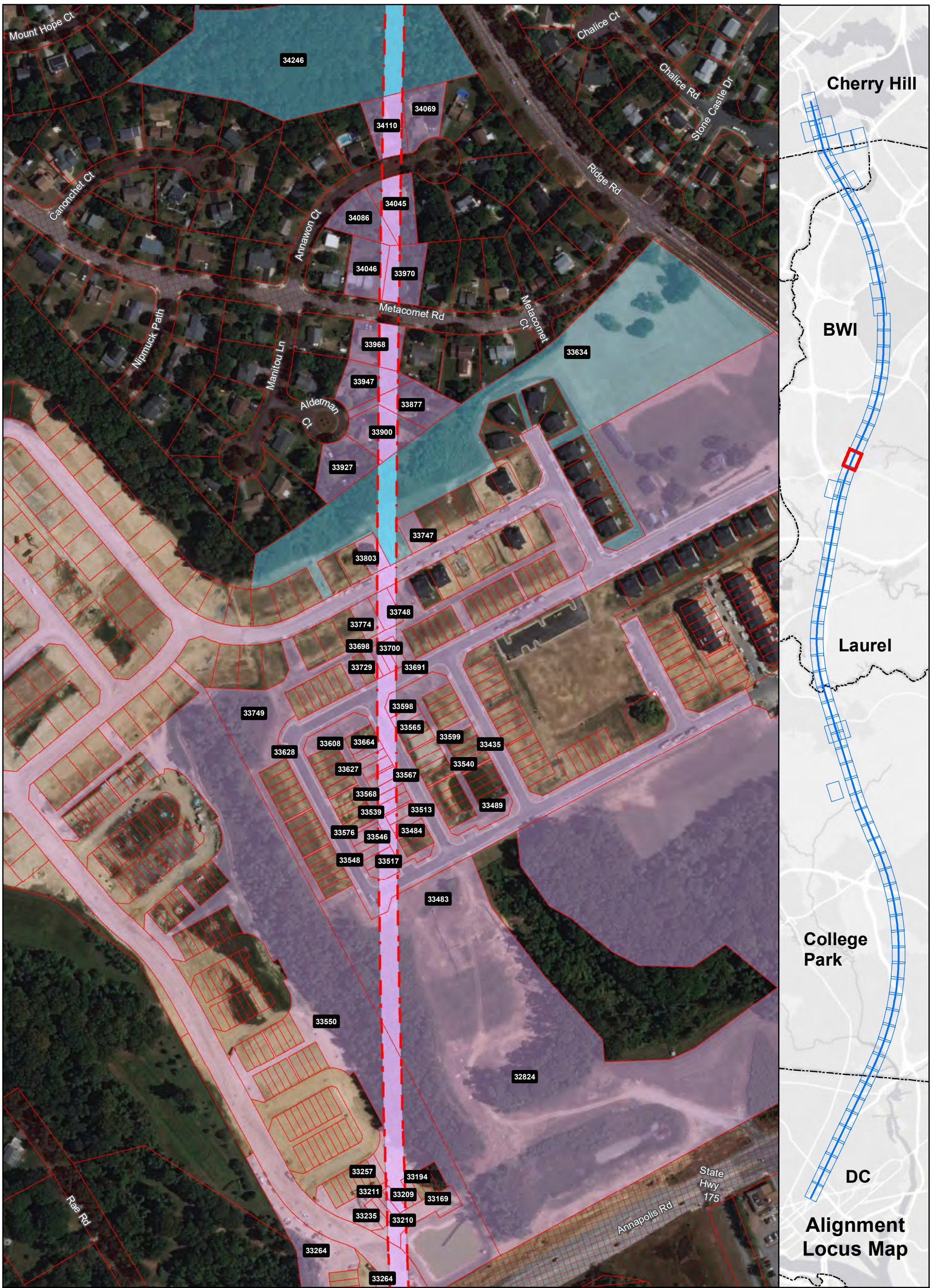
Alignment J1 Parcel Impacts

Page 52 of 83



Date: 5/15/2020





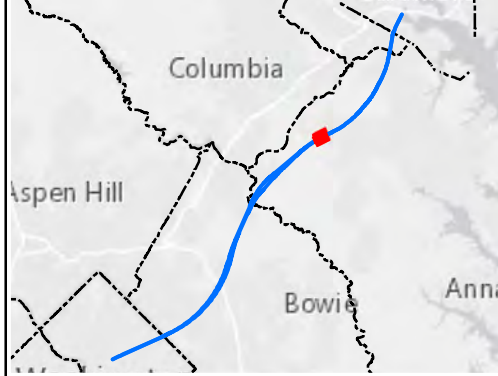
Ownership

- Government-Owned
- Privately-Owned
- Utility
- Public Roadway
- County Boundary
- Power Corridor
- Parcel Boundary

Property Impact Assessment

- Station Footprint - Check Label for Impact
- Tunnel LOD - No Surface Impact
- Viaduct LOD - Permanent Impact
- Tunnel Portal - Permanent Impact
- Support Facility - Permanent Impact
- Stormwater Retention - Permanent Impact
- Laydown Area or Road - Temporary Impact

Note: Parcel Impacted by SCMAGLEV LOD highlighted in same color - darker color represents the actual LOD impact and the lighter color represents the rest of the parcel limits.

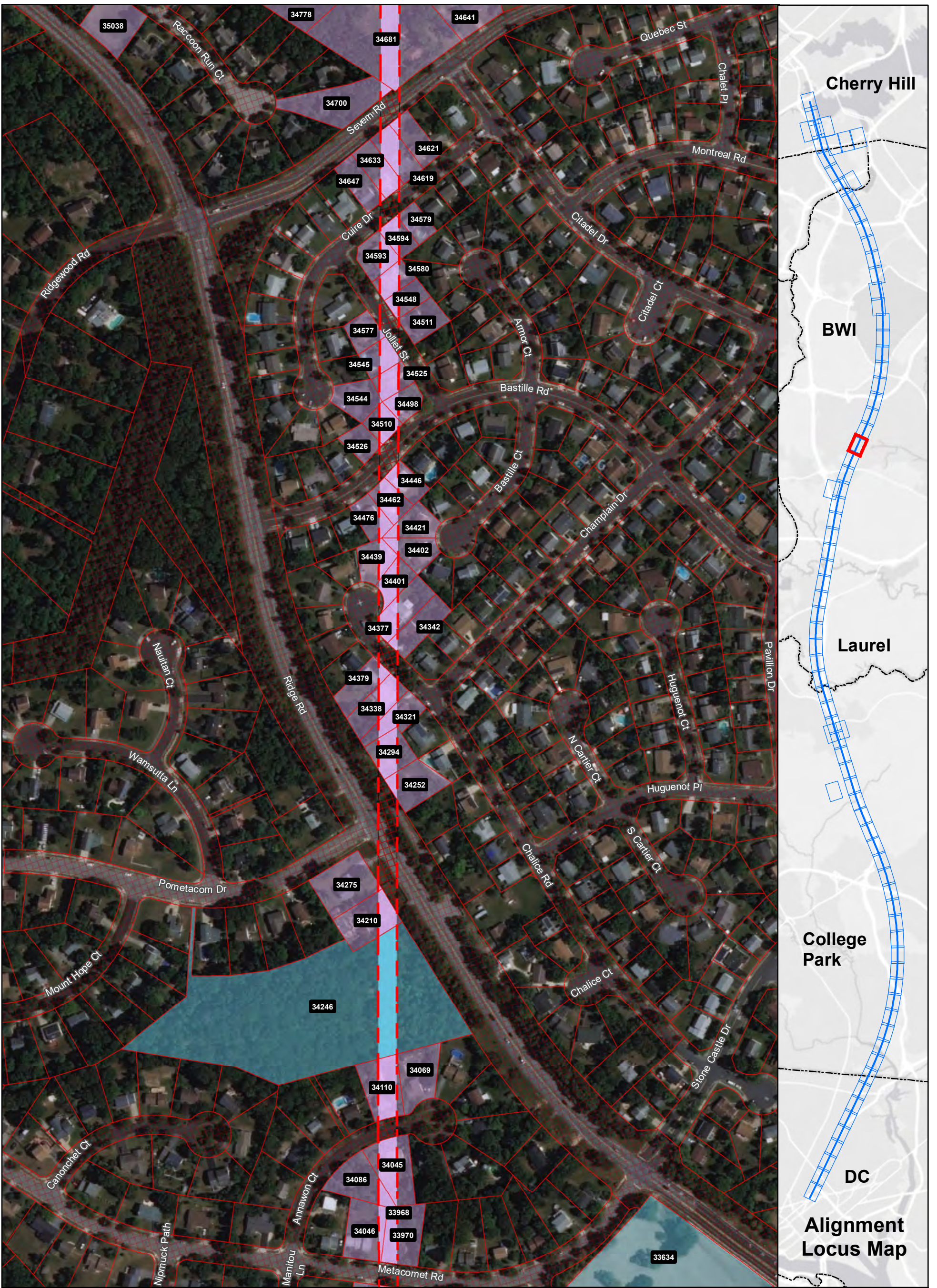


**Alignment J1
Parcel Impacts**

Page 53 of 83

BWRR Date: 5/15/2020

0 125 250 Feet



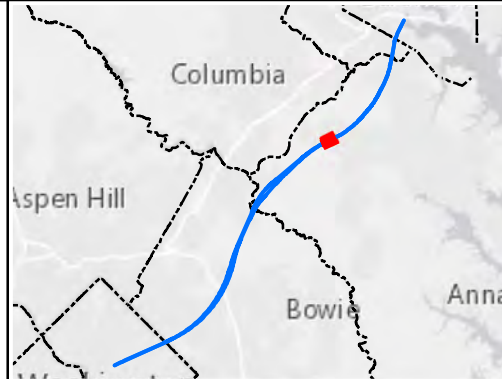
Ownership

- Government-Owned
- Privately-Owned
- Utility
- Public Roadway
- County Boundary
- Power Corridor
- Parcel Boundary

Property Impact Assessment

- Station Footprint - Check Label for Impact
- Tunnel LOD - No Surface Impact
- Viaduct LOD - Permanent Impact
- Tunnel Portal - Permanent Impact
- Support Facility - Permanent Impact
- Stormwater Retention - Permanent Impact
- Laydown Area or Road - Temporary Impact


Note: Parcel Impacted by SCMAGLEV LOD highlighted in same color - darker color represents the actual LOD impact and the lighter color represents the rest of the parcel limits.

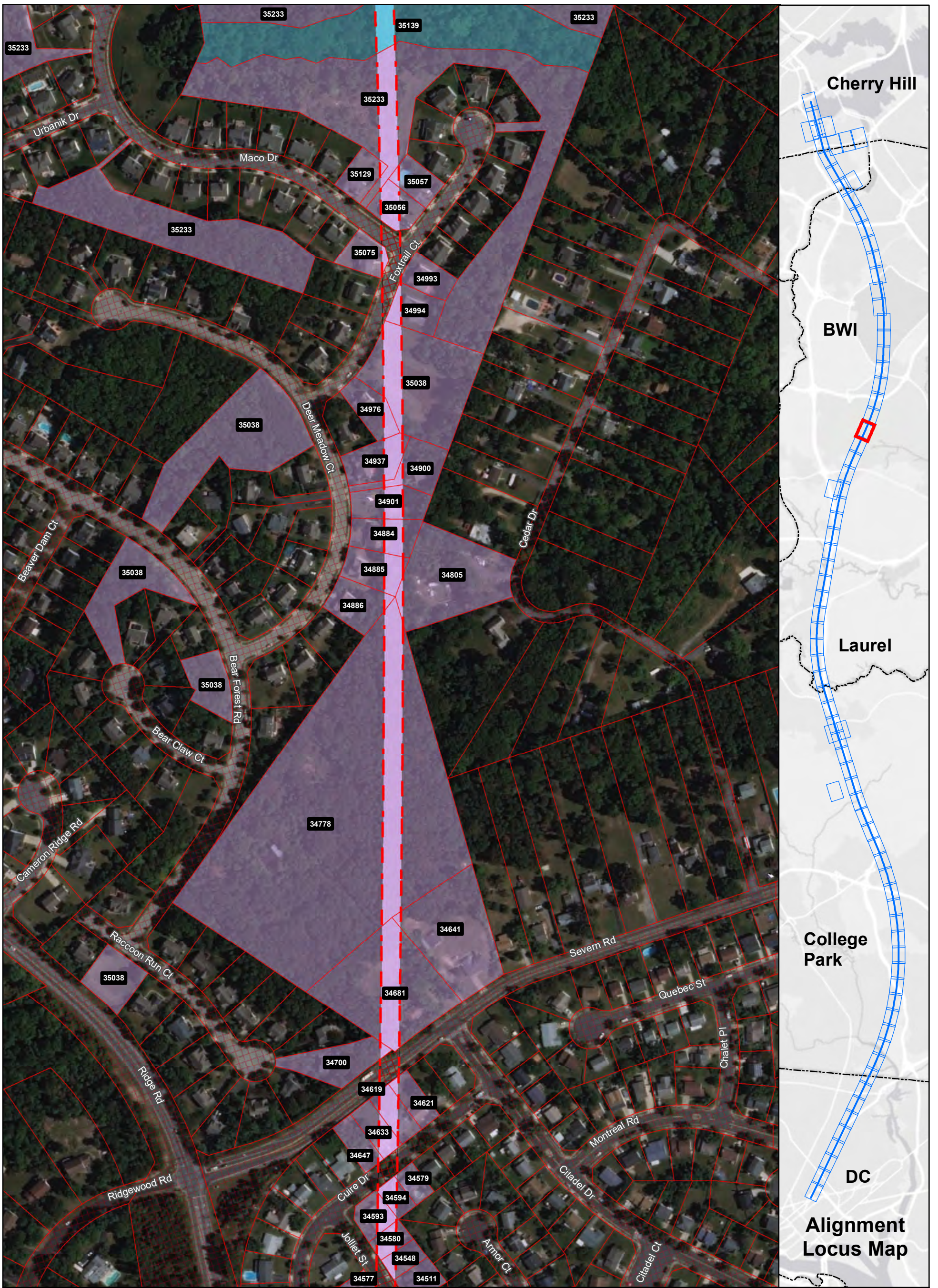


Alignment J1 Parcel Impacts

Page 54 of 83

BWRR Date: 5/15/2020





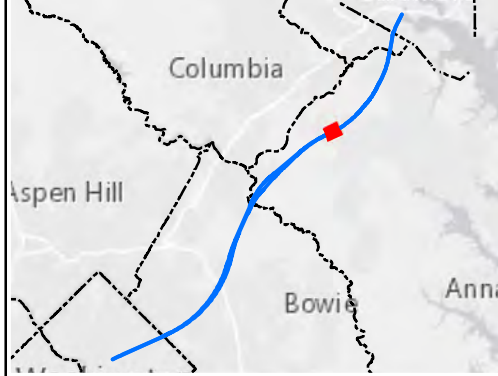
Ownership

- Government-Owned
- Privately-Owned
- Utility
- Public Roadway
- County Boundary
- Power Corridor
- Parcel Boundary

Property Impact Assessment

- Station Footprint - Check Label for Impact
- Tunnel LOD - No Surface Impact
- Viaduct LOD - Permanent Impact
- Tunnel Portal - Permanent Impact
- Support Facility - Permanent Impact
- Stormwater Retention - Permanent Impact
- Laydown Area or Road - Temporary Impact

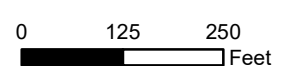
Note: Parcel Impacted by SCMAGLEV LOD highlighted in same color - darker color represents the actual LOD impact and the lighter color represents the rest of the parcel limits.

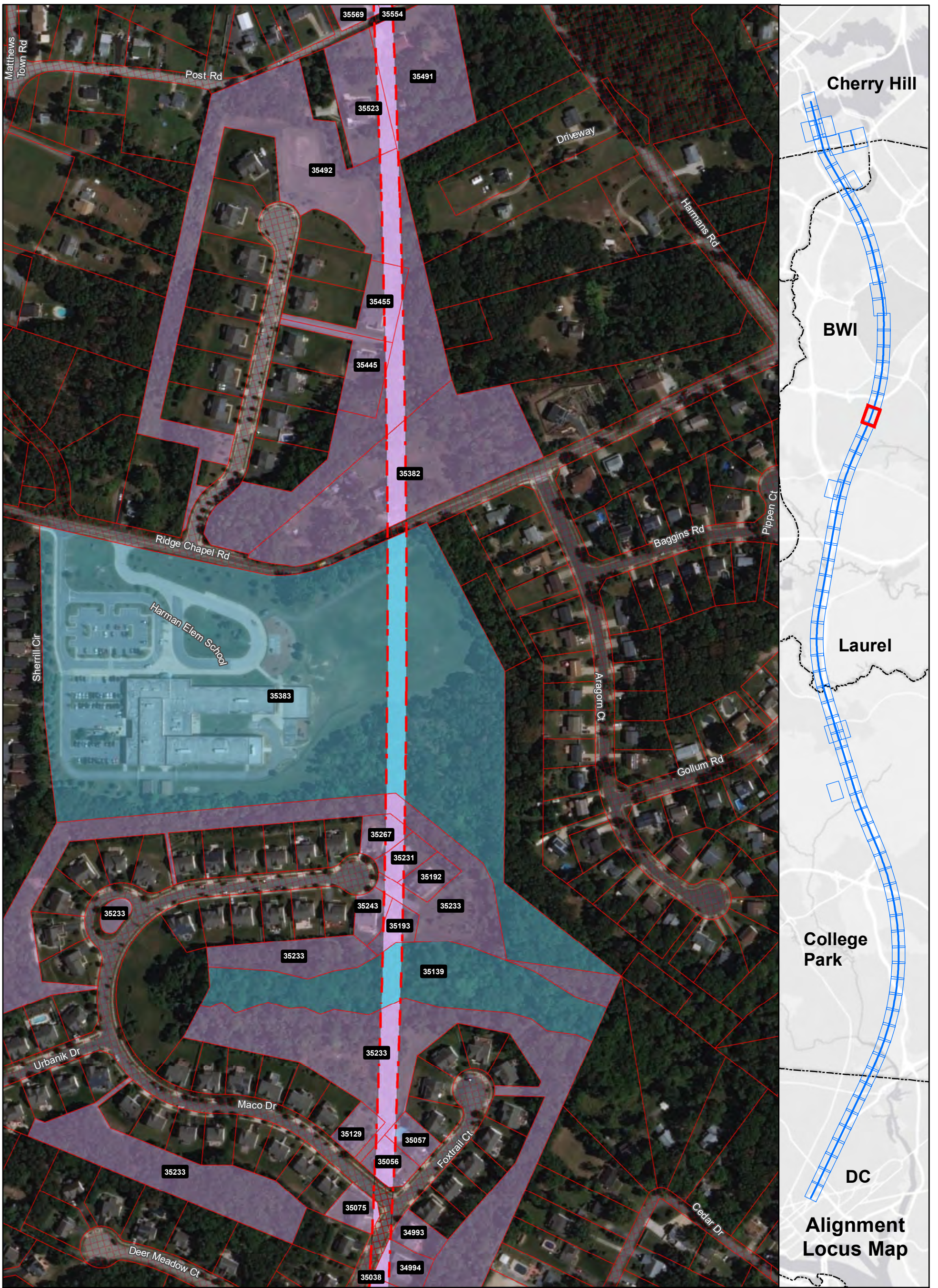


Alignment J1 Parcel Impacts

Page 55 of 83

BWRR Date: 5/15/2020





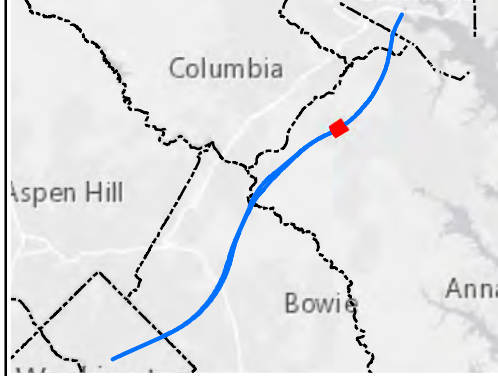
Ownership

- Government-Owned
- Privately-Owned
- Utility
- Public Roadway
- County Boundary
- Power Corridor
- Parcel Boundary

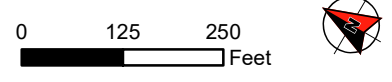
Property Impact Assessment

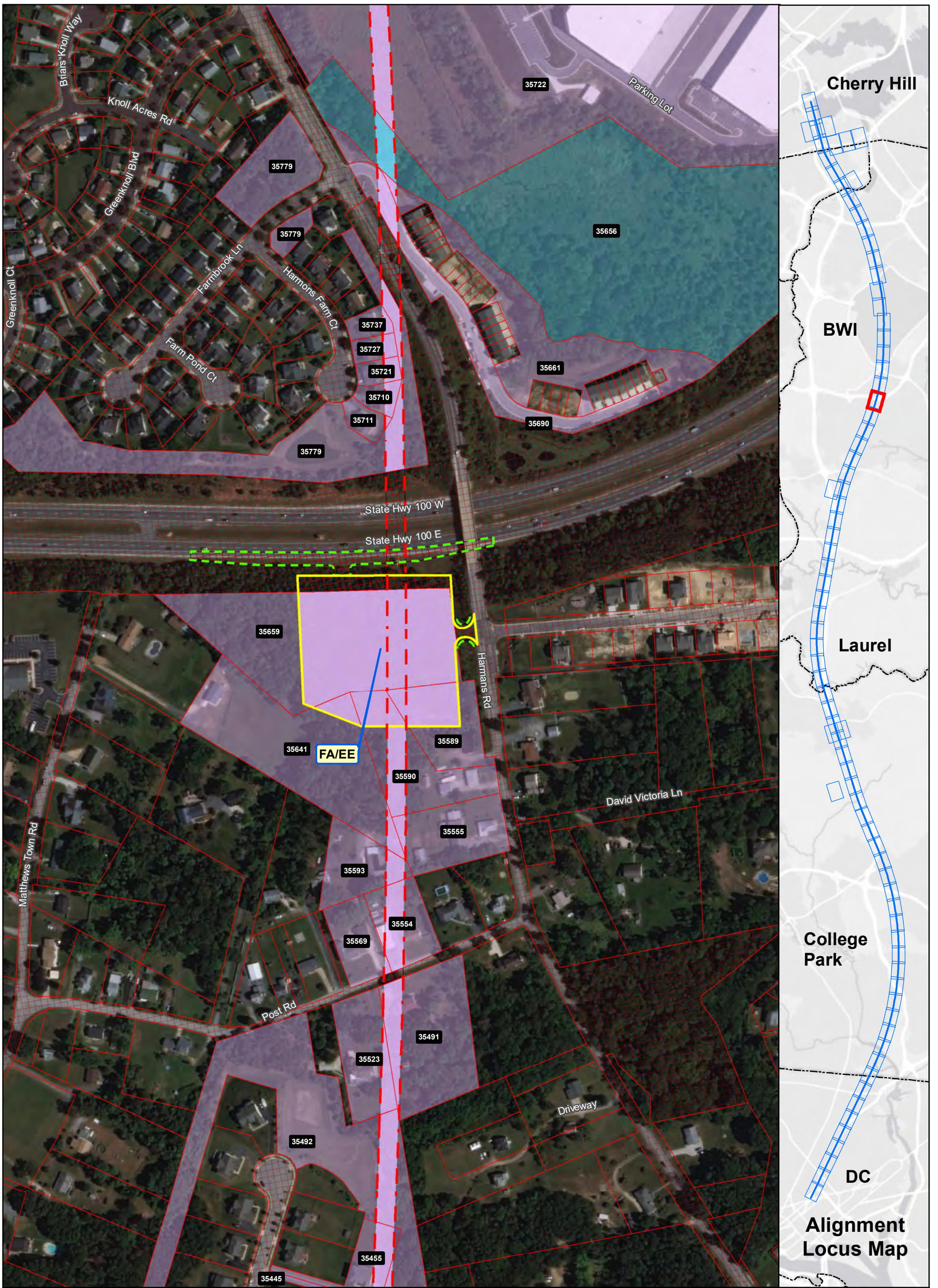
- Station Footprint - Check Label for Impact
- Tunnel LOD - No Surface Impact
- Viaduct LOD - Permanent Impact
- Tunnel Portal - Permanent Impact
- Support Facility - Permanent Impact
- Stormwater Retention - Permanent Impact
- Laydown Area or Road - Temporary Impact

Note: Parcel Impacted by SCMAGLEV LOD highlighted in same color - darker color represents the actual LOD impact and the lighter color represents the rest of the parcel limits.



Alignment J1 Parcel Impacts





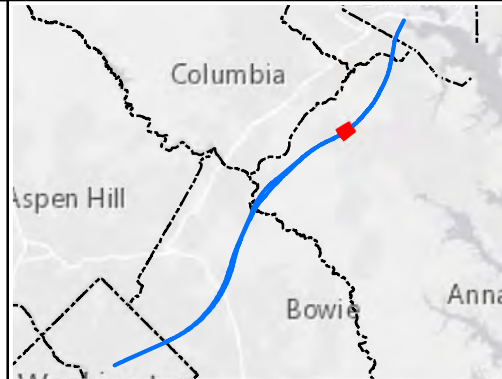
Ownership

- Government-Owned
- Privately-Owned
- Utility
- Public Roadway
- County Boundary
- Power Corridor
- Parcel Boundary

Property Impact Assessment

- Station Footprint - Check Label for Impact
- Tunnel LOD - No Surface Impact
- Viaduct LOD - Permanent Impact
- Tunnel Portal - Permanent Impact
- Support Facility - Permanent Impact
- Stormwater Retention - Permanent Impact
- Laydown Area or Road - Temporary Impact

Note: Parcel Impacted by SCMAGLEV LOD highlighted in same color - darker color represents the actual LOD impact and the lighter color represents the rest of the parcel limits.

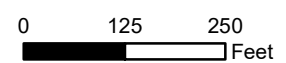


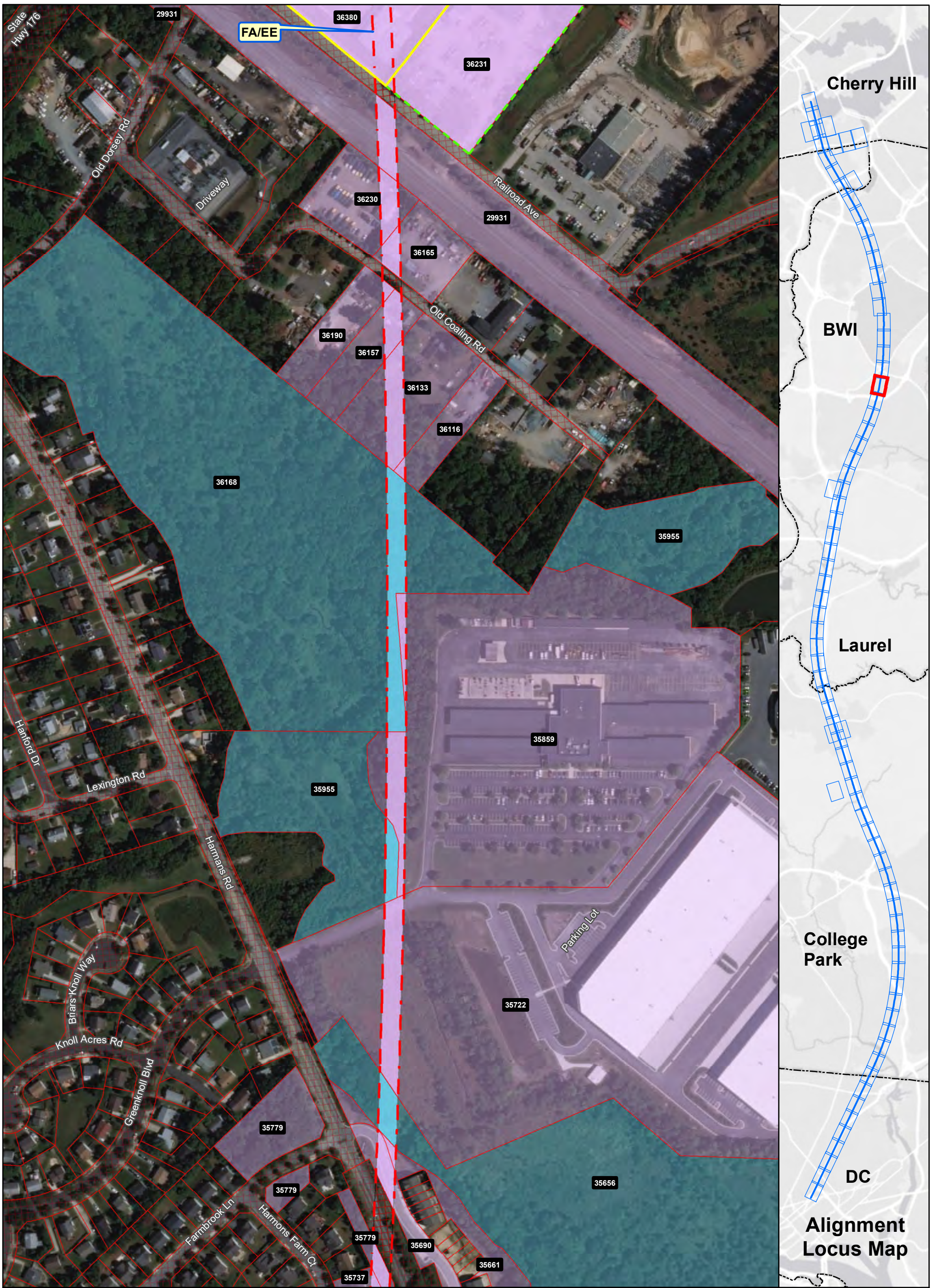
Alignment J1 Parcel Impacts

Page 57 of 83



Date: 5/15/2020





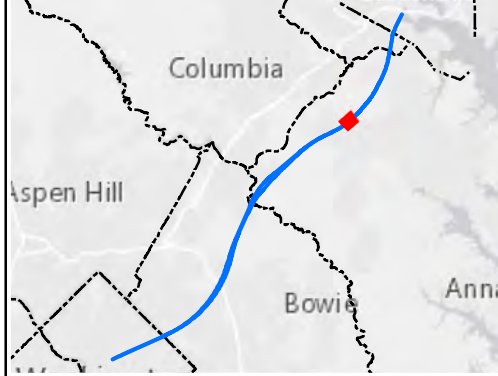
Ownership

- Government-Owned
- Privately-Owned
- Utility
- Public Roadway
- County Boundary
- Power Corridor
- Parcel Boundary

Property Impact Assessment

- Station Footprint - Check Label for Impact
- Tunnel LOD - No Surface Impact
- Viaduct LOD - Permanent Impact
- Tunnel Portal - Permanent Impact
- Support Facility - Permanent Impact
- Stormwater Retention - Permanent Impact
- Laydown Area or Road - Temporary Impact

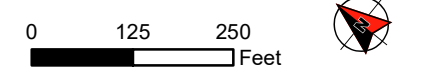
Note: Parcel Impacted by SCMAGLEV LOD highlighted in same color - darker color represents the actual LOD impact and the lighter color represents the rest of the parcel limits.

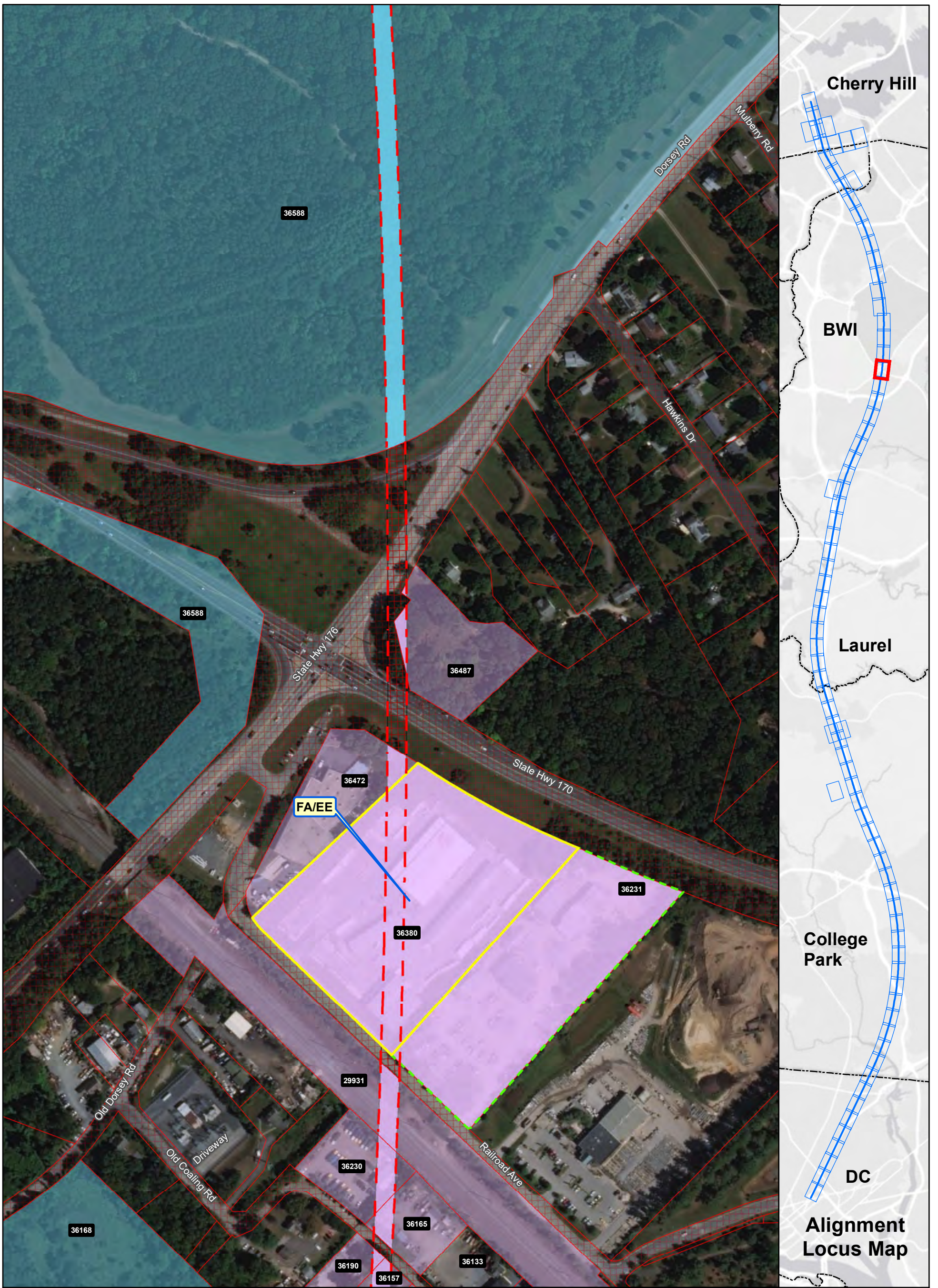


Alignment J1 Parcel Impacts

Page 58 of 83

BWRR Date: 5/15/2020





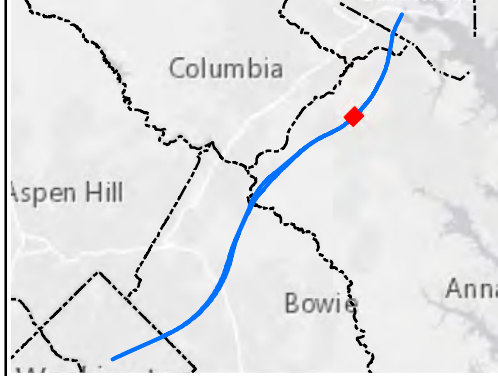
Ownership

- Government-Owned
- Privately-Owned
- Utility
- Public Roadway
- County Boundary
- Power Corridor
- Parcel Boundary

Property Impact Assessment

- Station Footprint - Check Label for Impact
- Tunnel LOD - No Surface Impact
- Viaduct LOD - Permanent Impact
- Tunnel Portal - Permanent Impact
- Support Facility - Permanent Impact
- Stormwater Retention - Permanent Impact
- Laydown Area or Road - Temporary Impact

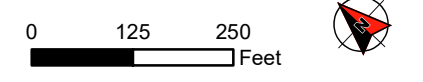
Note: Parcel Impacted by SCMAGLEV LOD highlighted in same color - darker color represents the actual LOD impact and the lighter color represents the rest of the parcel limits.

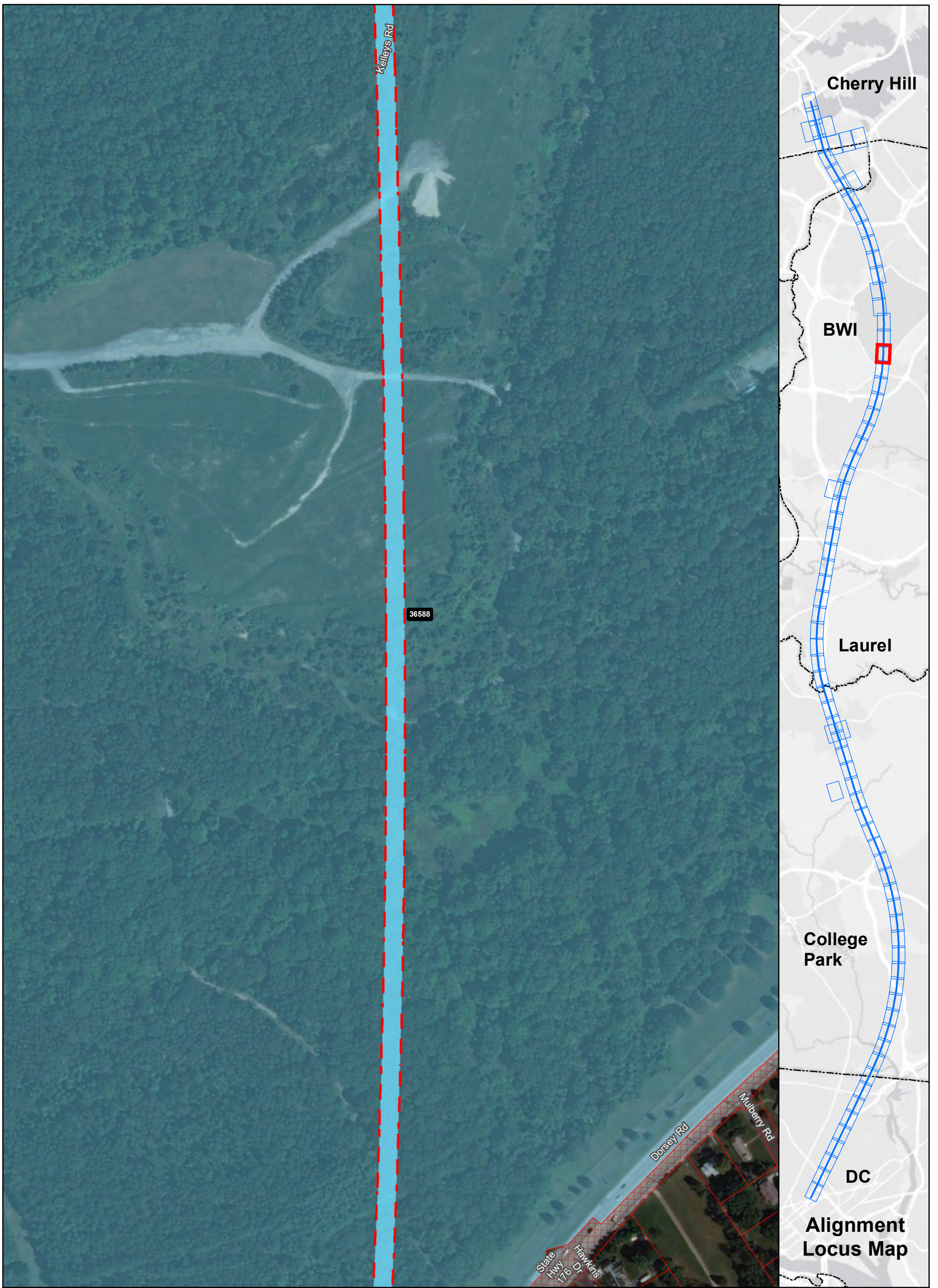


Alignment J1 Parcel Impacts

Page 59 of 83

BWRR Date: 5/15/2020





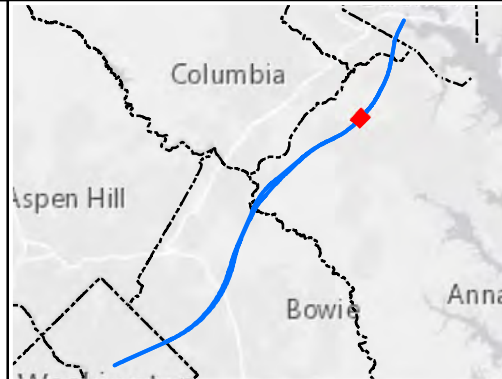
Ownership

- Government-Owned
- Privately-Owned
- Utility
- Public Roadway
- County Boundary
- Power Corridor
- Parcel Boundary

Property Impact Assessment

- Station Footprint - Check Label for Impact
- Tunnel LOD - No Surface Impact
- Viaduct LOD - Permanent Impact
- Tunnel Portal - Permanent Impact
- Support Facility - Permanent Impact
- Stormwater Retention - Permanent Impact
- Laydown Area or Road - Temporary Impact

Note: Parcel Impacted by SCMAGLEV LOD highlighted in same color - darker color represents the actual LOD impact and the lighter color represents the rest of the parcel limits.

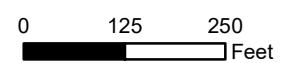


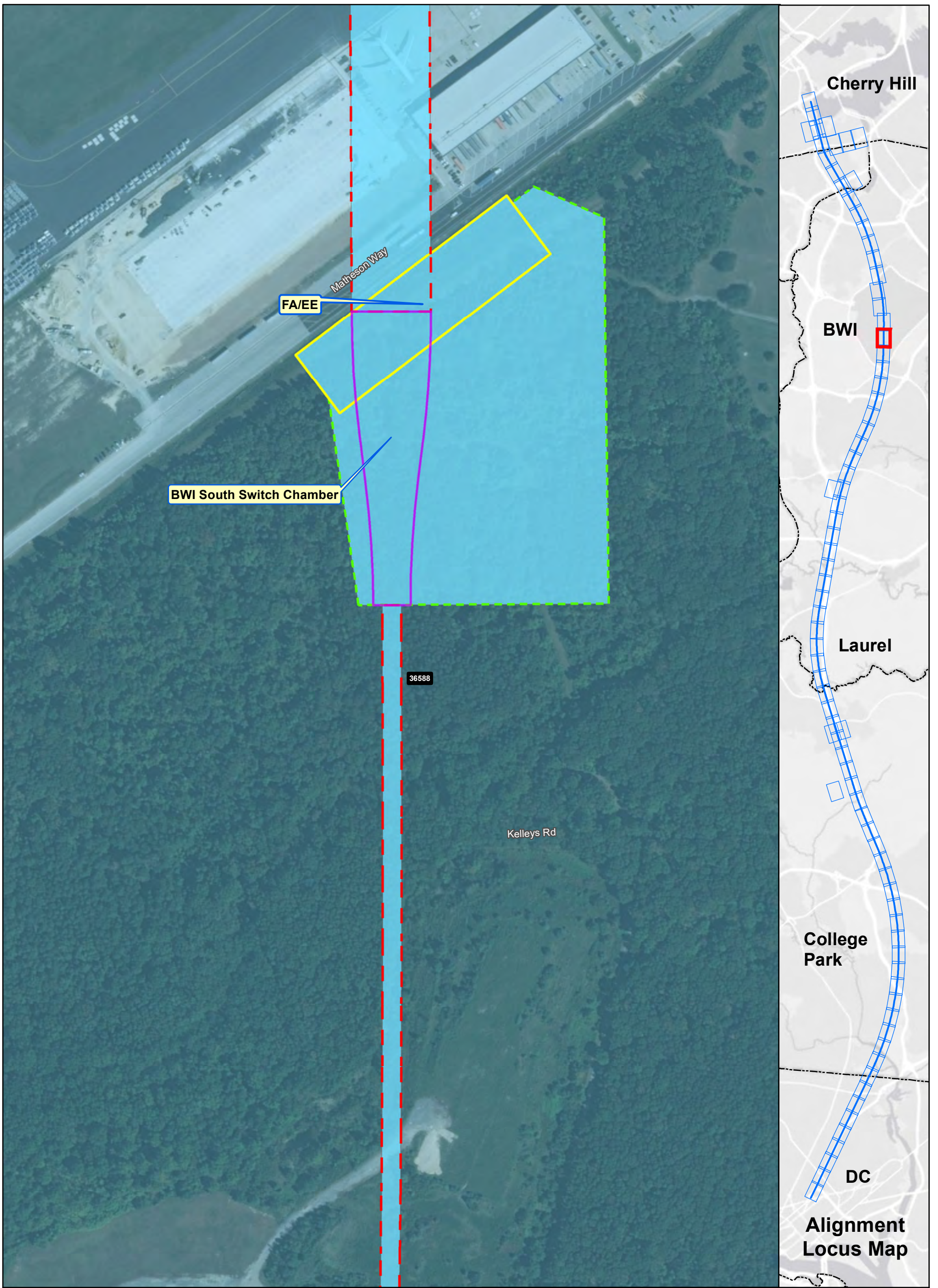
Alignment J1 Parcel Impacts

Page 60 of 83



Date: 5/15/2020





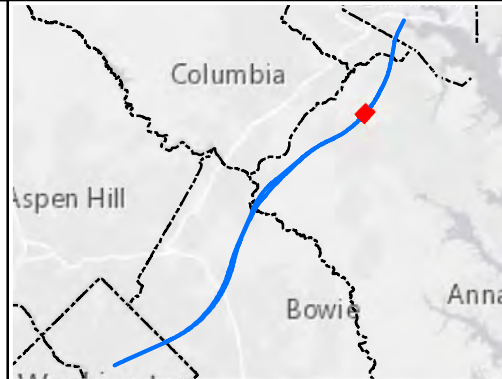
Ownership

- Government-Owned
- Privately-Owned
- Utility
- Public Roadway
- County Boundary
- Power Corridor
- Parcel Boundary

Property Impact Assessment

- Station Footprint - Check Label for Impact
- Tunnel LOD - No Surface Impact
- Viaduct LOD - Permanent Impact
- Tunnel Portal - Permanent Impact
- Support Facility - Permanent Impact
- Stormwater Retention - Permanent Impact
- Laydown Area or Road - Temporary Impact

Note: Parcel Impacted by SCMAGLEV LOD highlighted in same color - darker color represents the actual LOD impact and the lighter color represents the rest of the parcel limits.

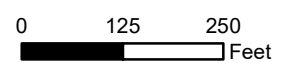


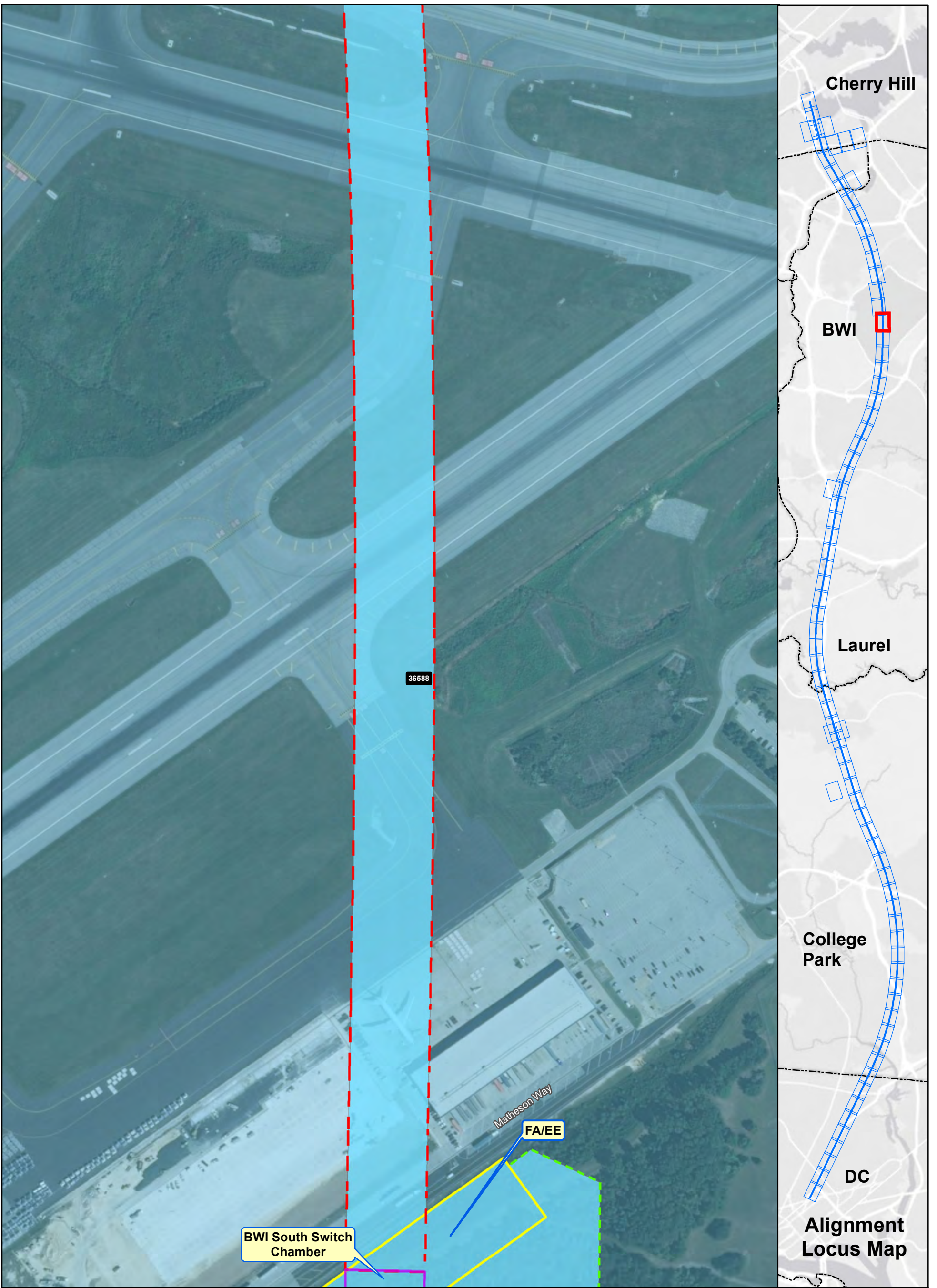
Alignment J1 Parcel Impacts

Page 61 of 83



Date: 5/15/2020





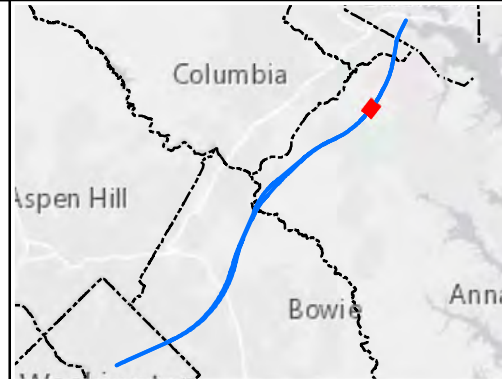
Ownership

- Government-Owned
- Privately-Owned
- Utility
- Public Roadway
- County Boundary
- Power Corridor
- Parcel Boundary

Property Impact Assessment

- Station Footprint - Check Label for Impact
- Tunnel LOD - No Surface Impact
- Viaduct LOD - Permanent Impact
- Tunnel Portal - Permanent Impact
- Support Facility - Permanent Impact
- Stormwater Retention - Permanent Impact
- Laydown Area or Road - Temporary Impact

Note: Parcel Impacted by SCMAGLEV LOD highlighted in same color - darker color represents the actual LOD impact and the lighter color represents the rest of the parcel limits.

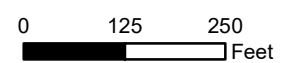


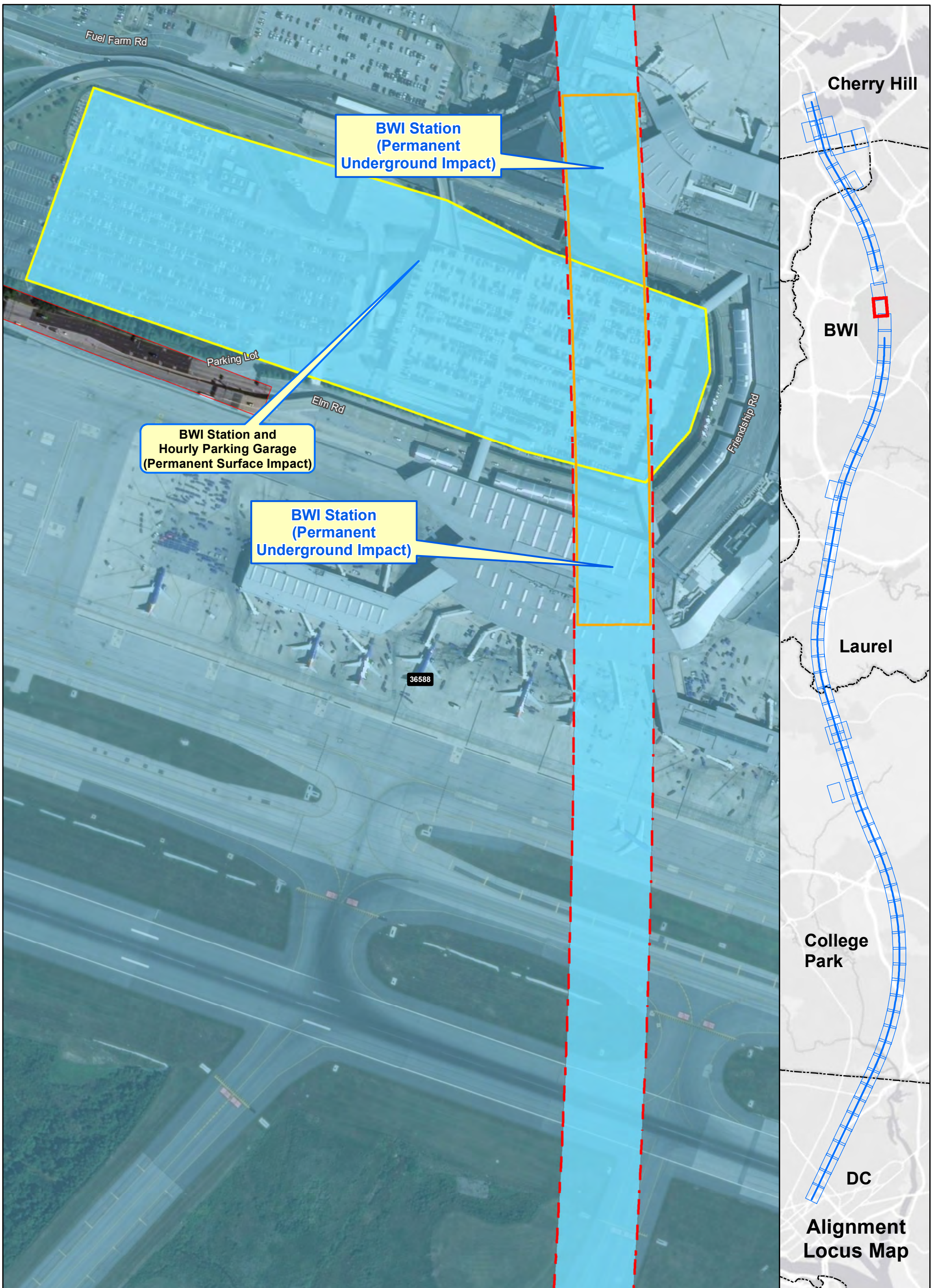
Alignment J1 Parcel Impacts

Page 62 of 83



Date: 5/15/2020





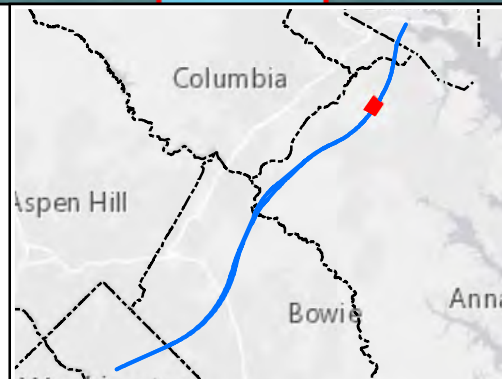
Ownership

- Government-Owned
- Privately-Owned
- Utility
- Public Roadway
- County Boundary
- Power Corridor
- Parcel Boundary

Property Impact Assessment

- Station Footprint - Check Label for Impact
- Tunnel LOD - No Surface Impact
- Viaduct LOD - Permanent Impact
- Tunnel Portal - Permanent Impact
- Support Facility - Permanent Impact
- Stormwater Retention - Permanent Impact
- Laydown Area or Road - Temporary Impact


Note: Parcel Impacted by SCMAGLEV LOD highlighted in same color - darker color represents the actual LOD impact and the lighter color represents the rest of the parcel limits.

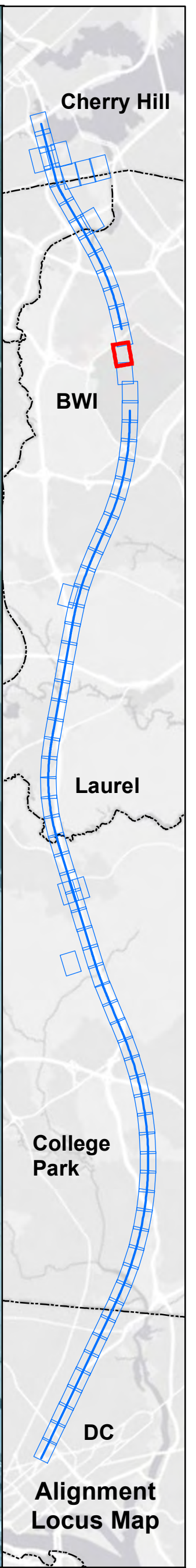
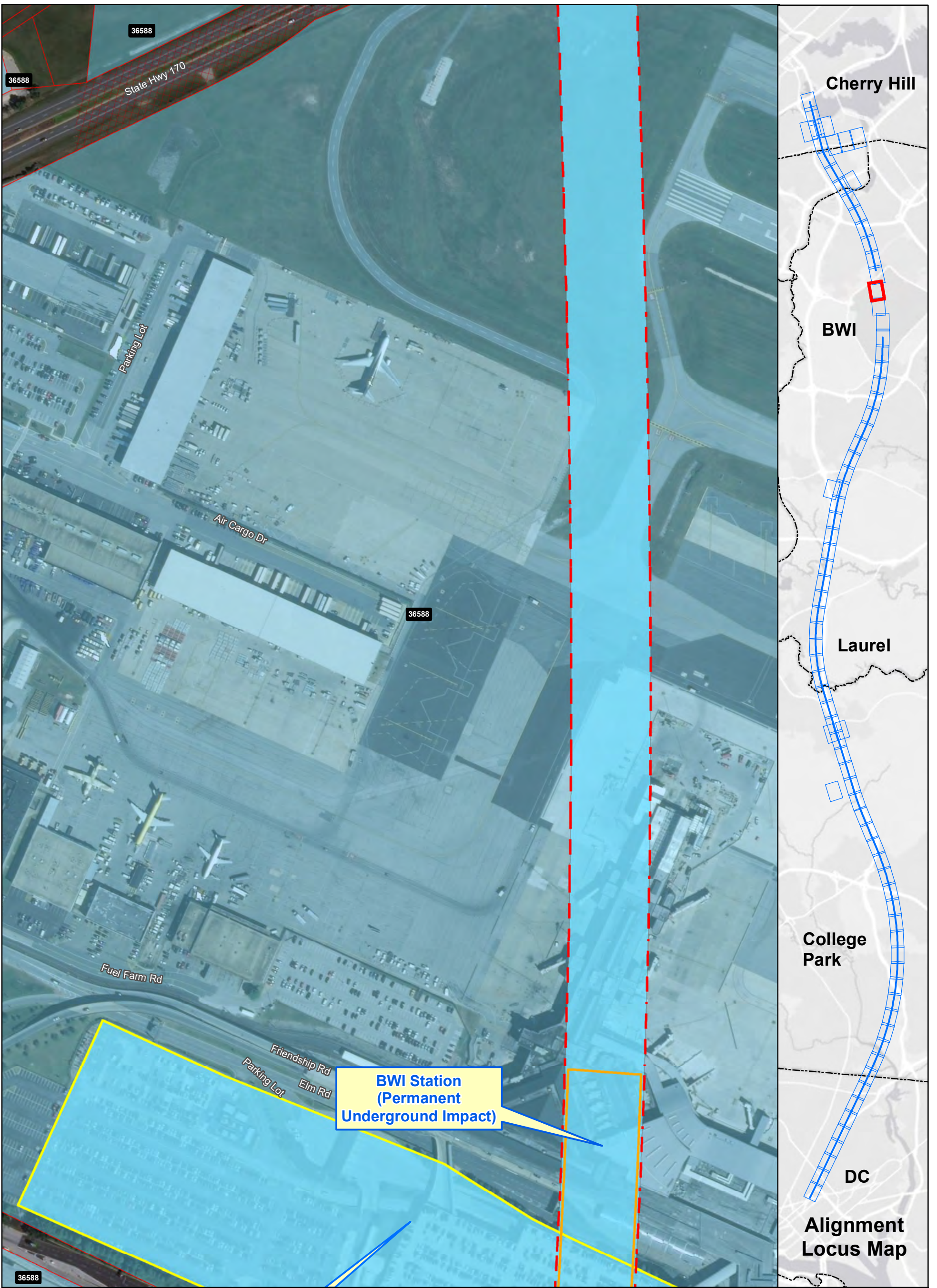


Alignment J1 Parcel Impacts

Page 63 of 83

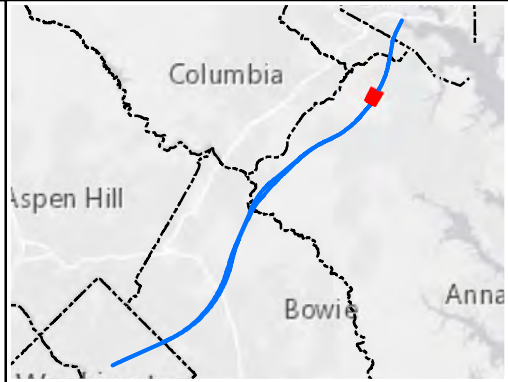
BWRR Date: 12/29/2020





Ownership	Property Impact Assessment
Government-Owned	Station Footprint - Check Label for Impact
Privately-Owned	Tunnel LOD - No Surface Impact
Utility	Viaduct LOD - Permanent Impact
Public Roadway	Tunnel Portal - Permanent Impact
County Boundary	Support Facility - Permanent Impact
Power Corridor	Stormwater Retention - Permanent Impact
Parcel Boundary	Laydown Area or Road - Temporary Impact

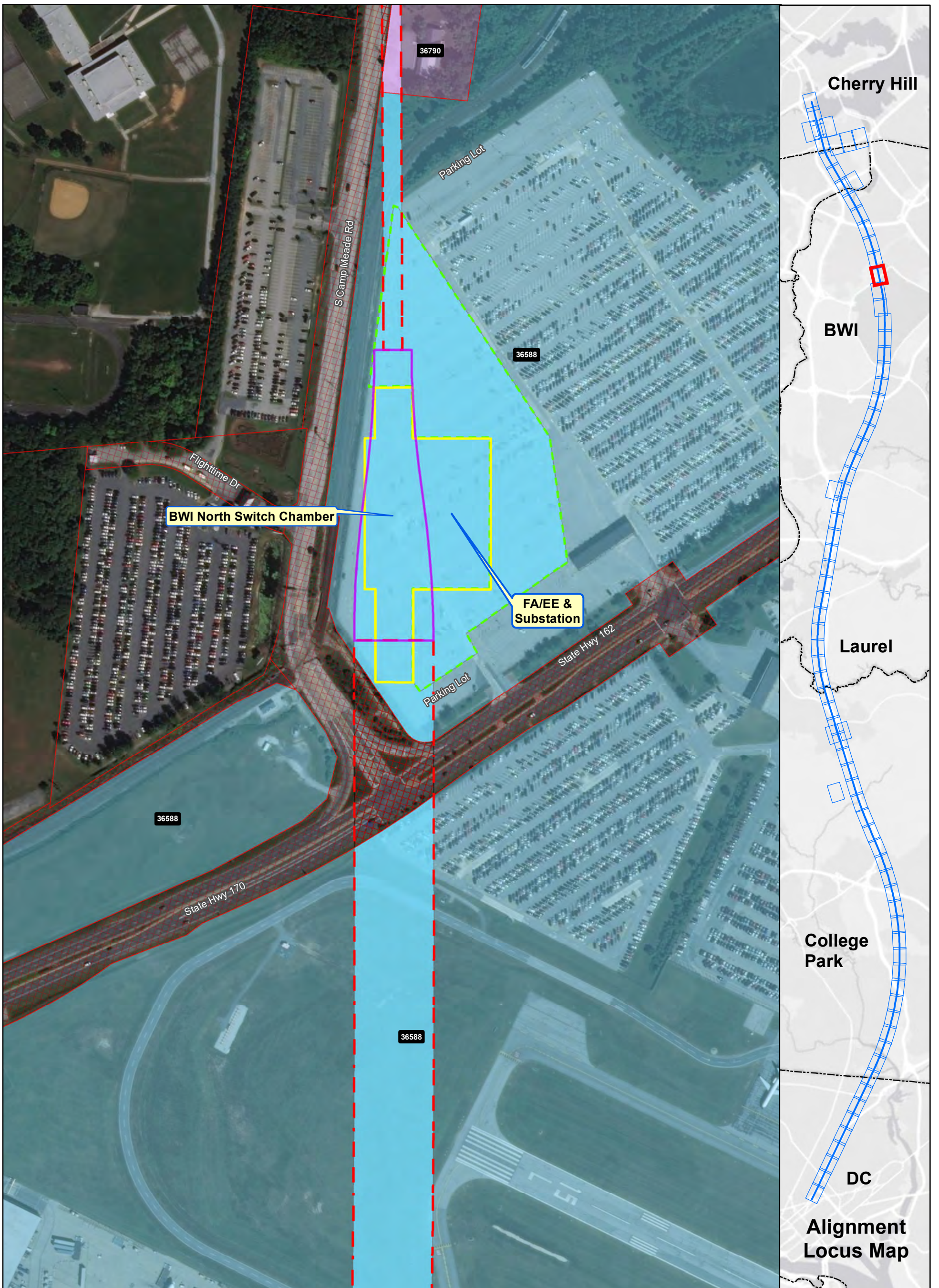
Note: Parcel Impacted by SCMAGLEV LOD highlighted in same color - darker color represents the actual LOD impact and the lighter color represents the rest of the parcel limits.



Alignment J1 Parcel Impacts
Page 64 of 83

Date: 12/29/2020

0 125 250 Feet



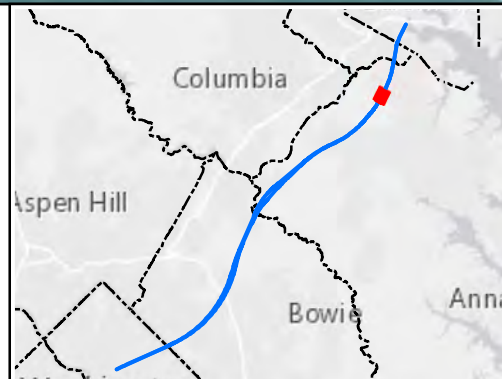
Ownership

- Government-Owned
- Privately-Owned
- Utility
- Public Roadway
- County Boundary
- Power Corridor
- Parcel Boundary

Property Impact Assessment

- Station Footprint - Check Label for Impact
- Tunnel LOD - No Surface Impact
- Viaduct LOD - Permanent Impact
- Tunnel Portal - Permanent Impact
- Support Facility - Permanent Impact
- Stormwater Retention - Permanent Impact
- Laydown Area or Road - Temporary Impact

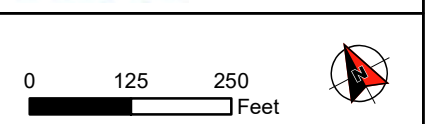
Note: Parcel Impacted by SCMAGLEV LOD highlighted in same color - darker color represents the actual LOD impact and the lighter color represents the rest of the parcel limits.

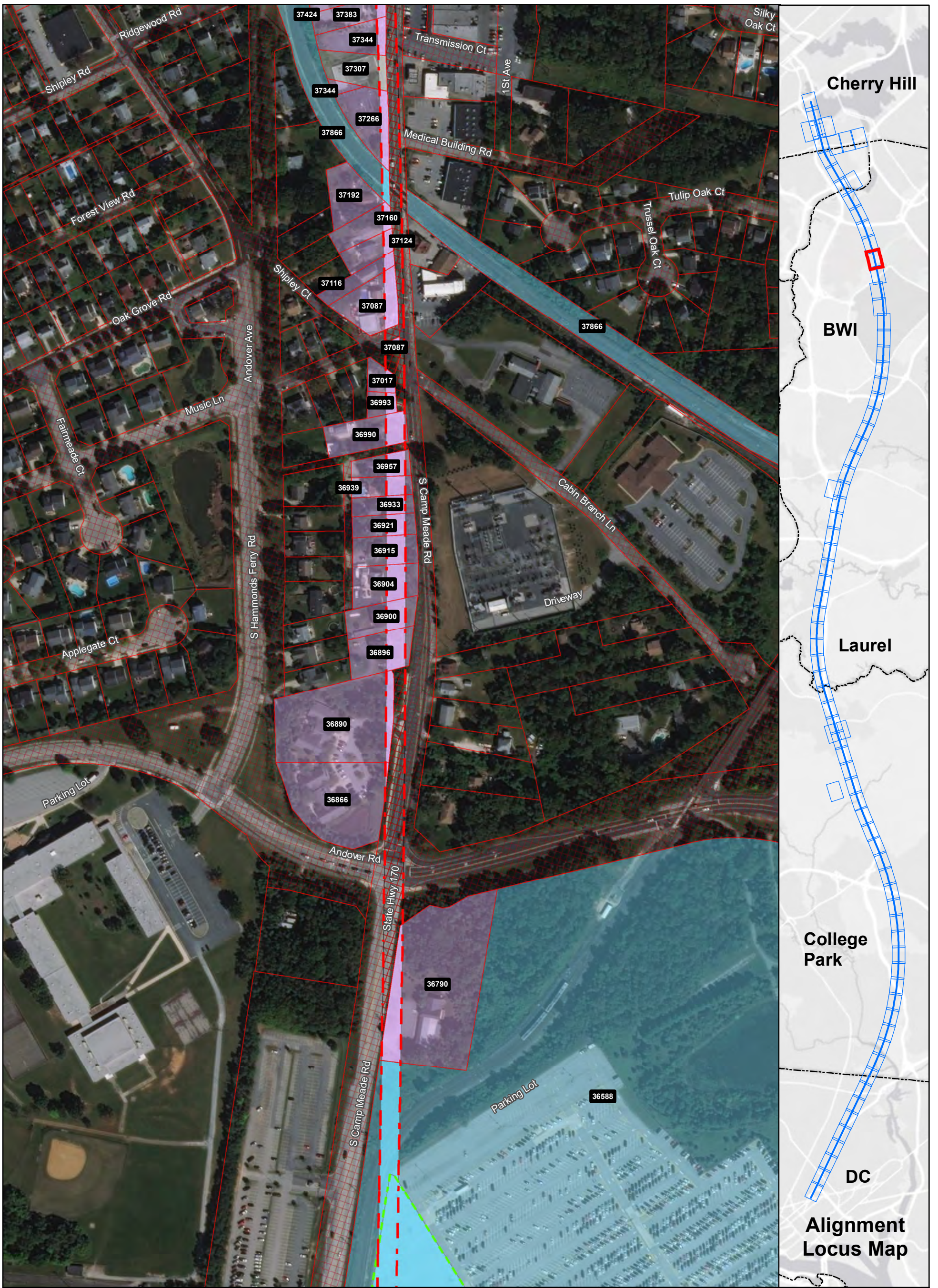


Alignment J1 Parcel Impacts

Page 65 of 83

BWRR Date: 5/15/2020





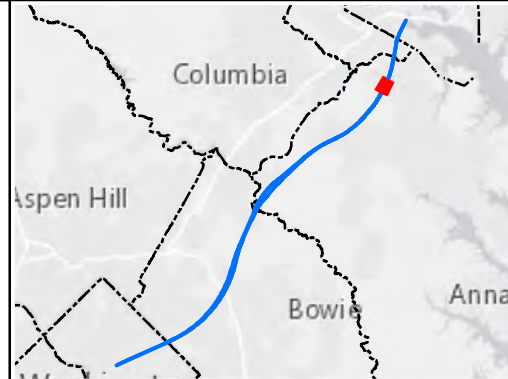
Ownership

- Government-Owned
- Privately-Owned
- Utility
- Public Roadway
- County Boundary
- Power Corridor
- Parcel Boundary

Property Impact Assessment

- Station Footprint - Check Label for Impact
- Tunnel LOD - No Surface Impact
- Viaduct LOD - Permanent Impact
- Tunnel Portal - Permanent Impact
- Support Facility - Permanent Impact
- Stormwater Retention - Permanent Impact
- Laydown Area or Road - Temporary Impact

Note: Parcel Impacted by SCMAGLEV LOD highlighted in same color - darker color represents the actual LOD impact and the lighter color represents the rest of the parcel limits.

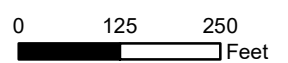


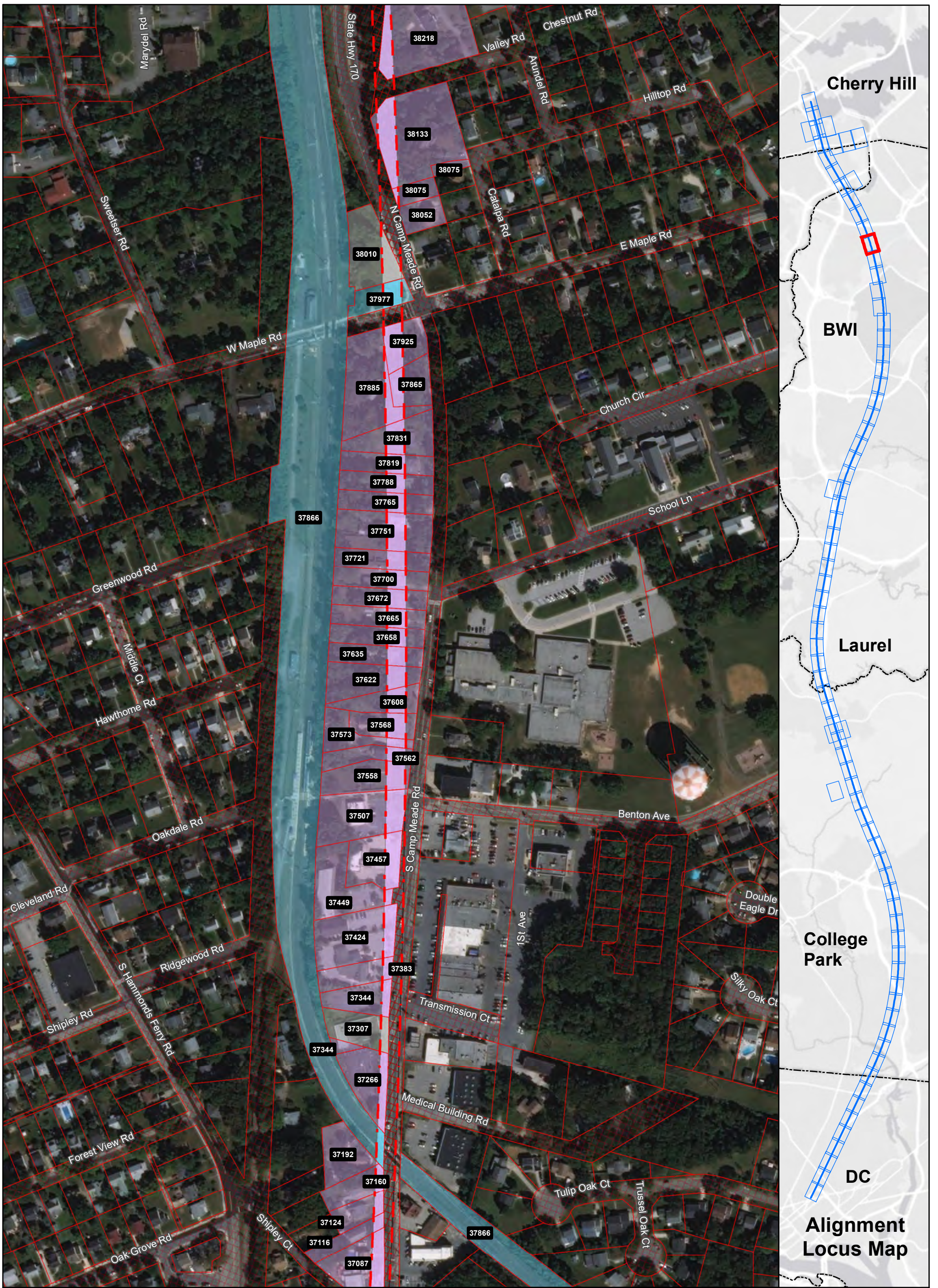
Alignment J1 Parcel Impacts

Page 66 of 83



Date: 5/15/2020





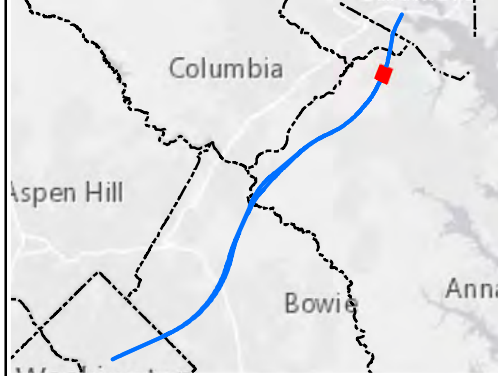
Ownership

- Government-Owned
- Privately-Owned
- Utility
- Public Roadway
- County Boundary
- Power Corridor
- Parcel Boundary

Property Impact Assessment

- Station Footprint - Check Label for Impact
- Tunnel LOD - No Surface Impact
- Viaduct LOD - Permanent Impact
- Tunnel Portal - Permanent Impact
- Support Facility - Permanent Impact
- Stormwater Retention - Permanent Impact
- Laydown Area or Road - Temporary Impact

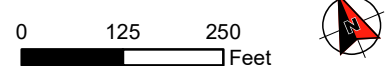
Note: Parcel Impacted by SCMAGLEV LOD highlighted in same color - darker color represents the actual LOD impact and the lighter color represents the rest of the parcel limits.

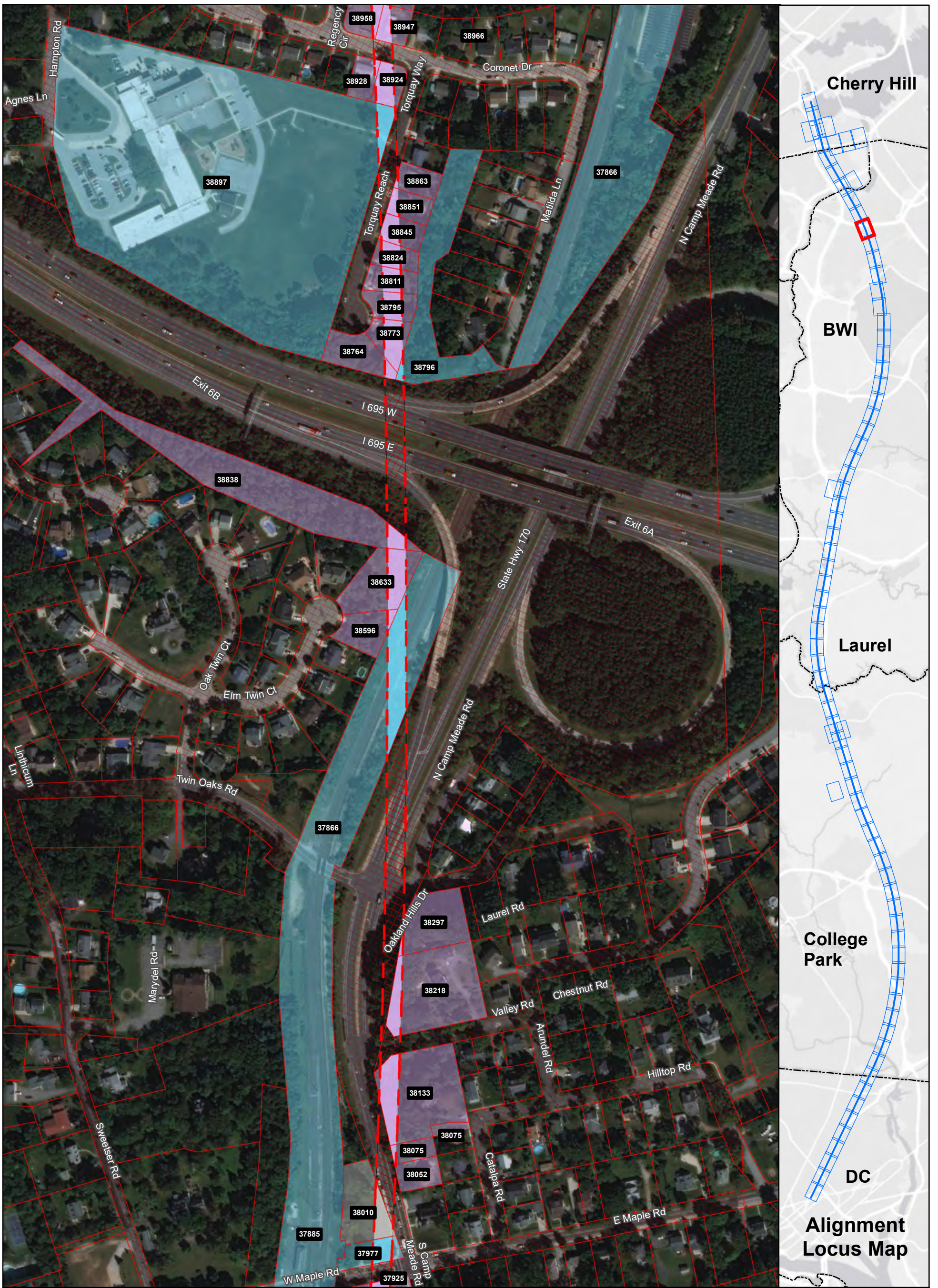


Alignment J1 Parcel Impacts

Page 67 of 83

BWRR Date: 5/15/2020





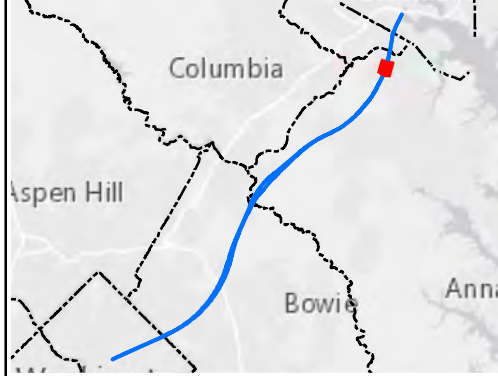
Ownership

- Government-Owned
- Privately-Owned
- Utility
- Public Roadway
- County Boundary
- Power Corridor
- Parcel Boundary

Property Impact Assessment

- Station Footprint - Check Label for Impact
- Tunnel LOD - No Surface Impact
- Viaduct LOD - Permanent Impact
- Tunnel Portal - Permanent Impact
- Support Facility - Permanent Impact
- Stormwater Retention - Permanent Impact
- Laydown Area or Road - Temporary Impact

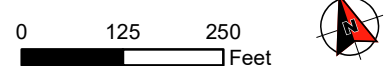
Note: Parcel Impacted by SCMAGLEV LOD highlighted in same color - darker color represents the actual LOD impact and the lighter color represents the rest of the parcel limits.

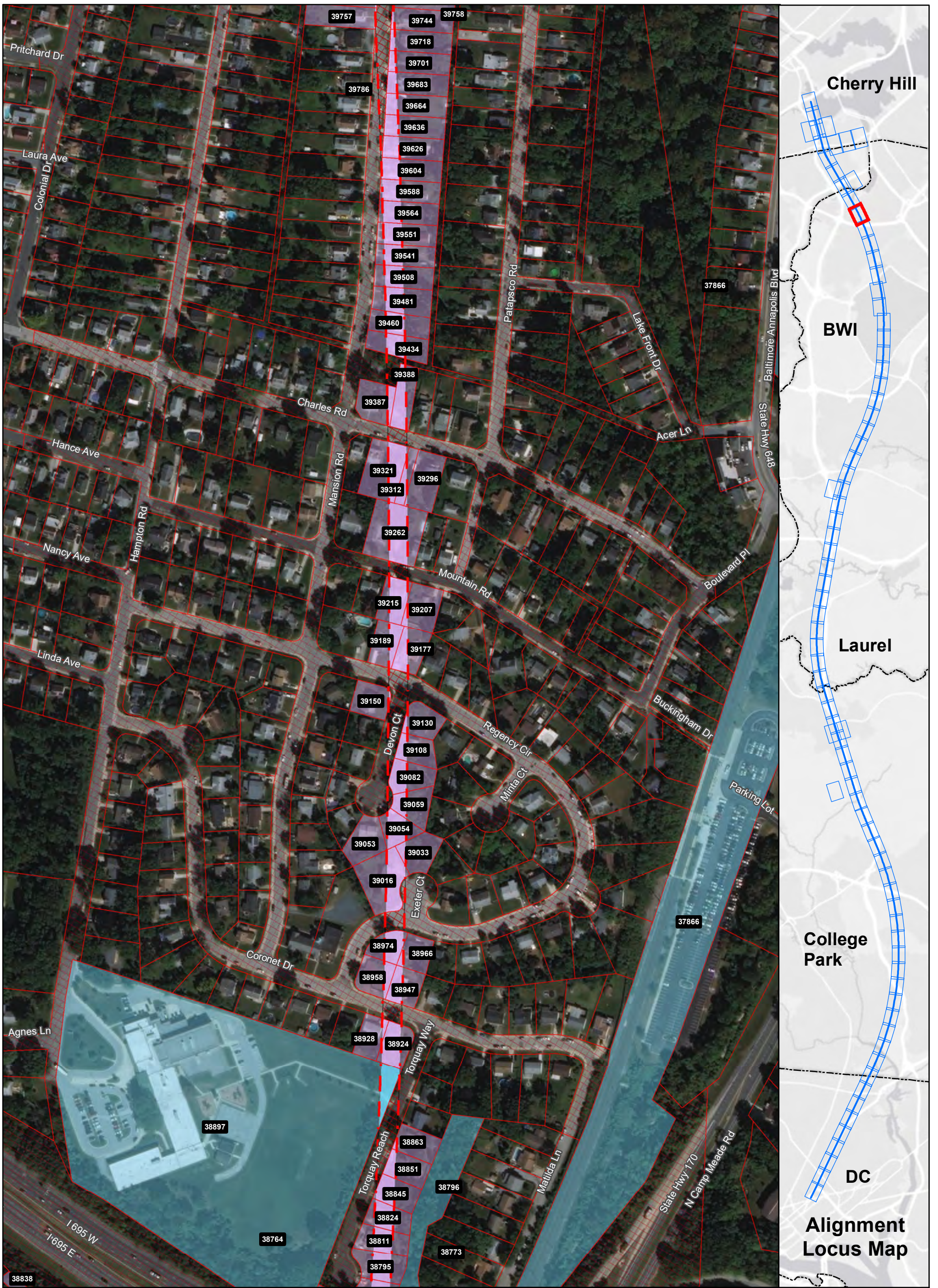


Alignment J1 Parcel Impacts

Page 68 of 83

BWRR Date: 5/15/2020





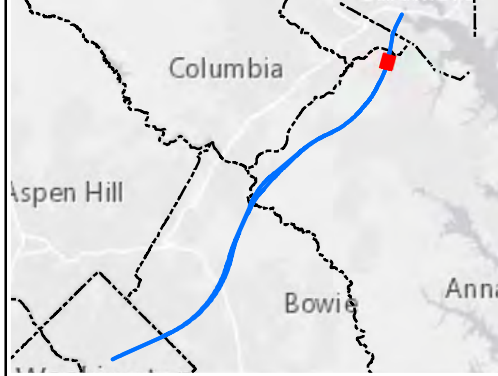
Ownership

- Government-Owned
- Privately-Owned
- Utility
- Public Roadway
- County Boundary
- Power Corridor
- Parcel Boundary

Property Impact Assessment

- Station Footprint - Check Label for Impact
- Tunnel LOD - No Surface Impact
- Viaduct LOD - Permanent Impact
- Tunnel Portal - Permanent Impact
- Support Facility - Permanent Impact
- Stormwater Retention - Permanent Impact
- Laydown Area or Road - Temporary Impact

Note: Parcel Impacted by SCMAGLEV LOD highlighted in same color - darker color represents the actual LOD impact and the lighter color represents the rest of the parcel limits.

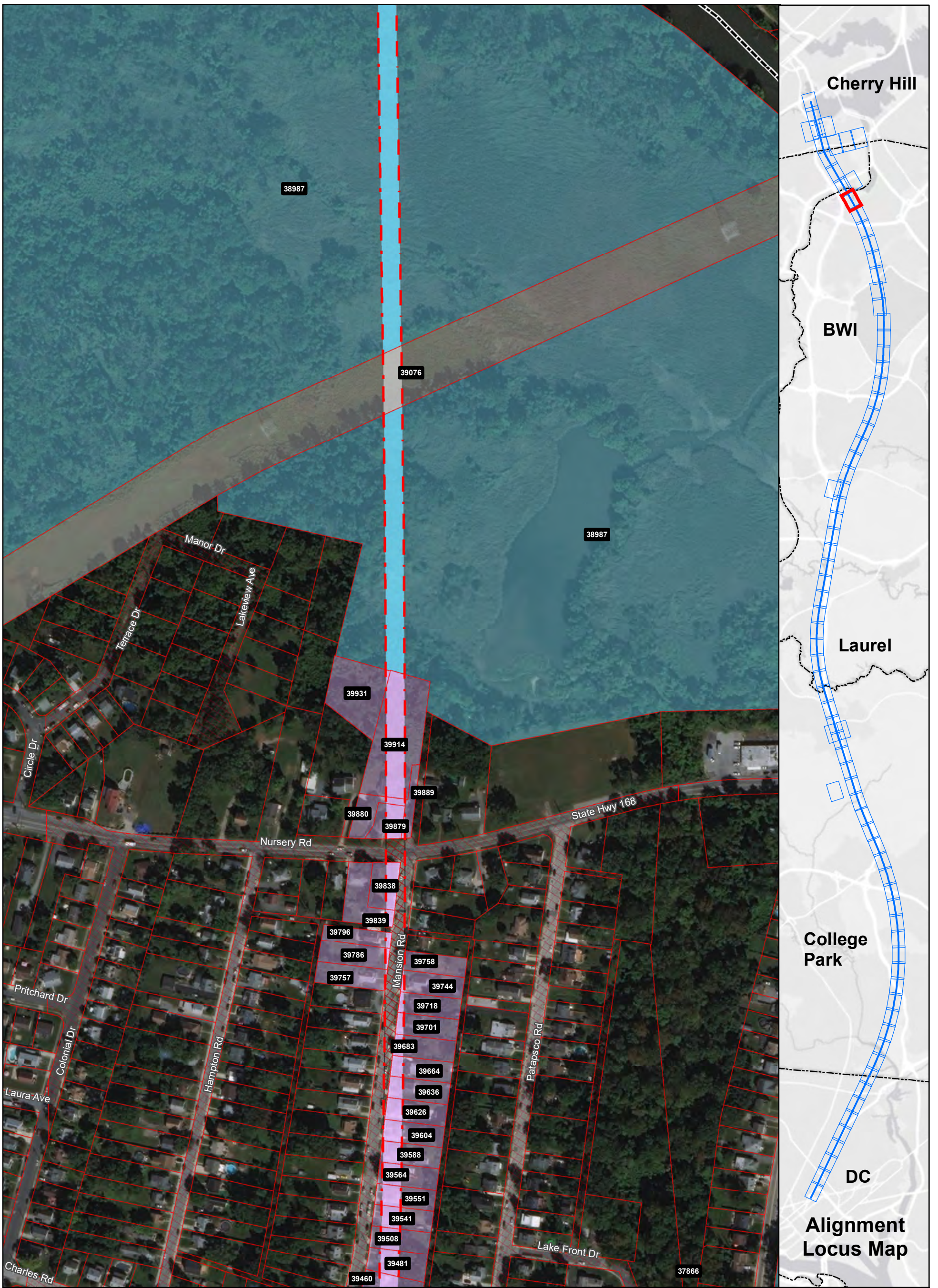


**Alignment J1
Parcel Impacts**

Page 69 of 83

BWRR Date: 5/15/2020

0 125 250
Feet



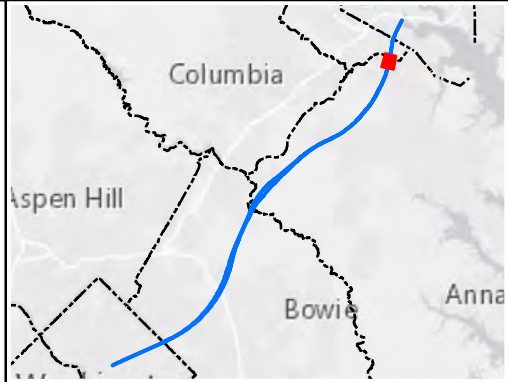
Ownership

- Government-Owned
- Privately-Owned
- Utility
- Public Roadway
- County Boundary
- Power Corridor
- Parcel Boundary

Property Impact Assessment

- Station Footprint - Check Label for Impact
- Tunnel LOD - No Surface Impact
- Viaduct LOD - Permanent Impact
- Tunnel Portal - Permanent Impact
- Support Facility - Permanent Impact
- Stormwater Retention - Permanent Impact
- Laydown Area or Road - Temporary Impact

Note: Parcel Impacted by SCMAGLEV LOD highlighted in same color - darker color represents the actual LOD impact and the lighter color represents the rest of the parcel limits.

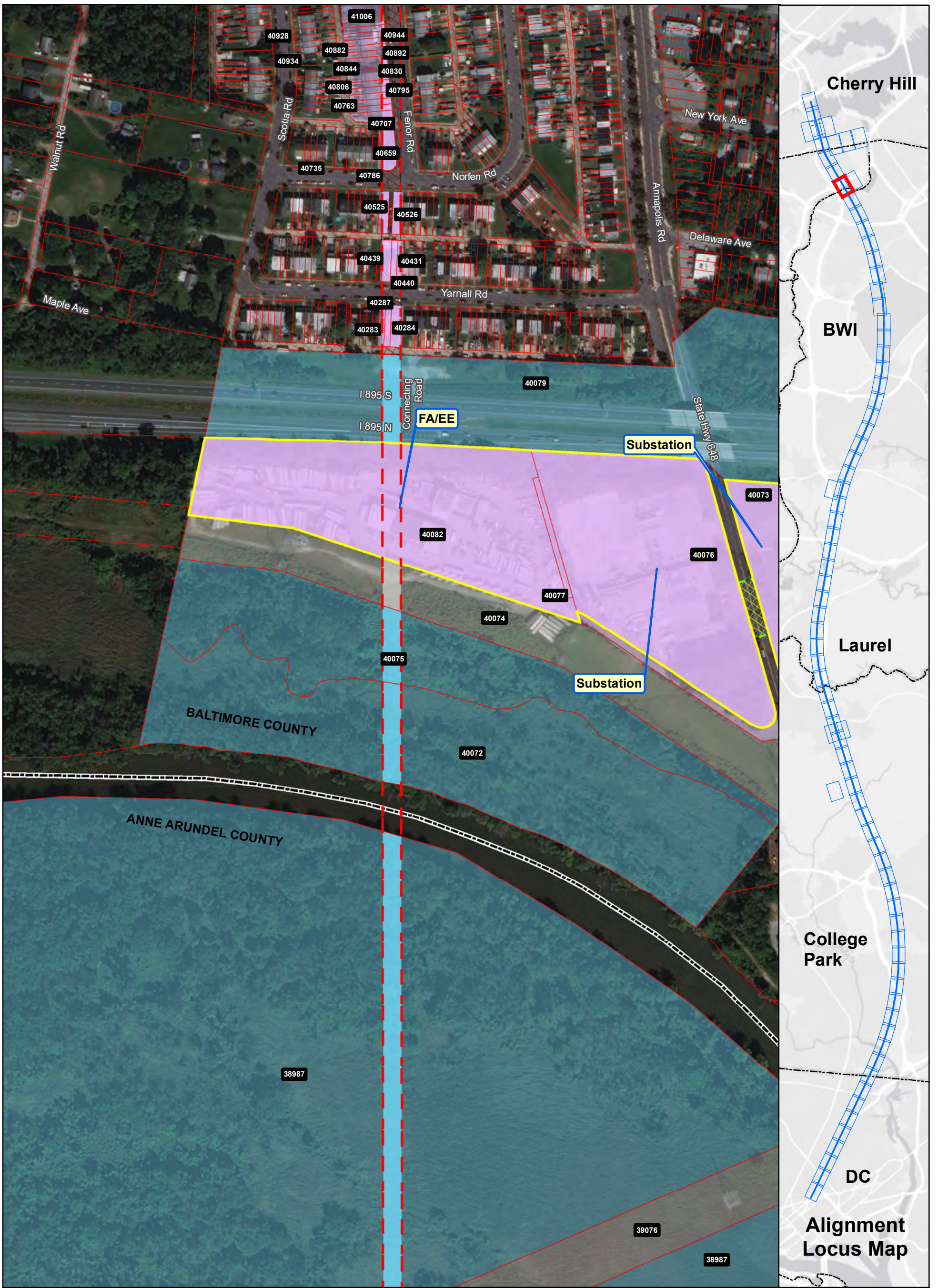


**Alignment J1
Parcel Impacts**

Page 70 of 83

BWRR Date: 5/15/2020

0 125 250
Feet



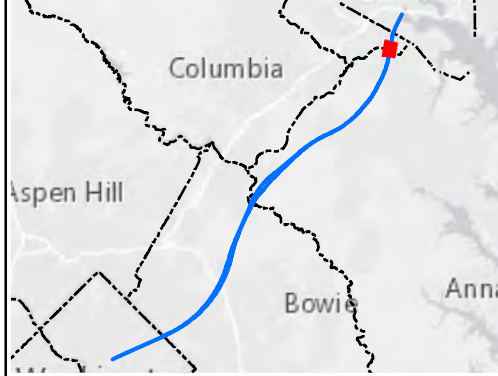
Ownership

- Government-Owned
- Privately-Owned
- Utility
- Public Roadway
- County Boundary
- Power Corridor
- Parcel Boundary

Property Impact Assessment

- Station Footprint - Check Label for Impact
- Tunnel LOD - No Surface Impact
- Viaduct LOD - Permanent Impact
- Tunnel Portal - Permanent Impact
- Support Facility - Permanent Impact
- Stormwater Retention - Permanent Impact
- Laydown Area or Road - Temporary Impact

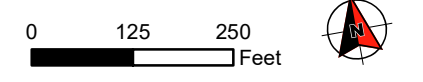
Note: Parcel Impacted by SCMAGLEV LOD highlighted in same color - darker color represents the actual LOD impact and the lighter color represents the rest of the parcel limits.

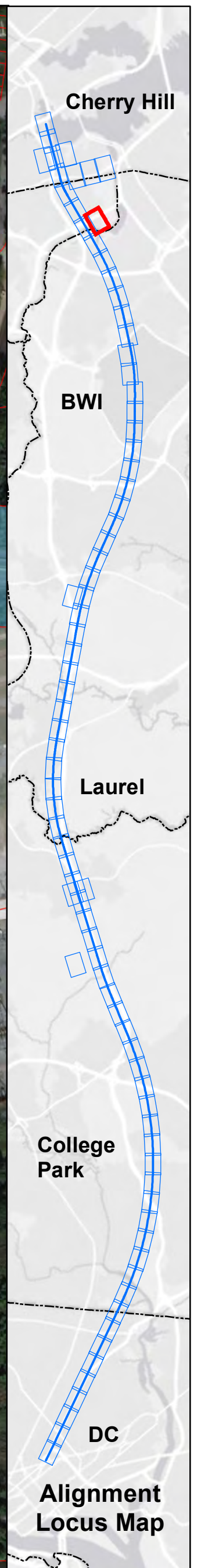


Alignment J1 Parcel Impacts

Page 71 of 83

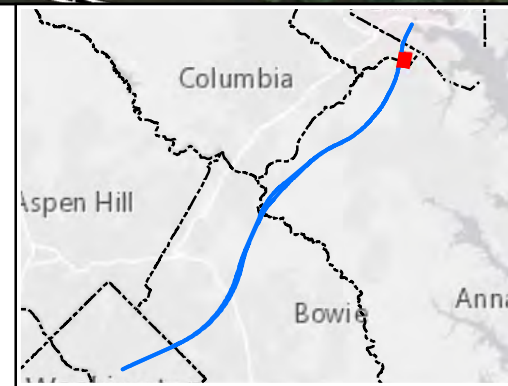
BWRR Date: 5/15/2020





Ownership	Property Impact Assessment
Government-Owned	Station Footprint - Check Label for Impact
Privately-Owned	Tunnel LOD - No Surface Impact
Utility	Viaduct LOD - Permanent Impact
Public Roadway	Tunnel Portal - Permanent Impact
County Boundary	Support Facility - Permanent Impact
Power Corridor	Stormwater Retention - Permanent Impact
Parcel Boundary	Laydown Area or Road - Temporary Impact

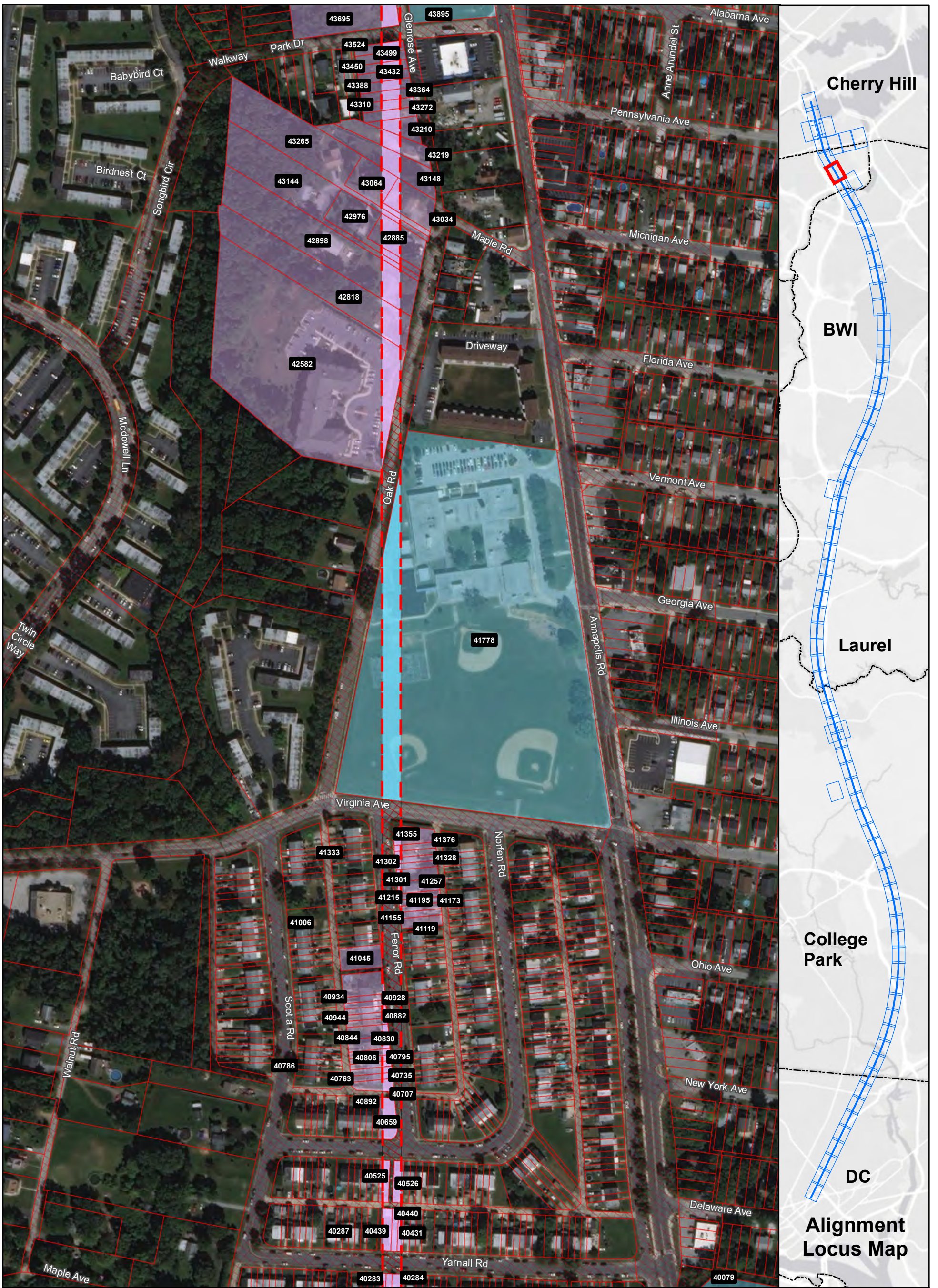
Note: Parcel Impacted by SCMAGLEV LOD highlighted in same color - darker color represents the actual LOD impact and the lighter color represents the rest of the parcel limits.



Alignment J1 Parcel Impacts
Page 72 of 83

Date: 5/15/2020

0 125 250 Feet



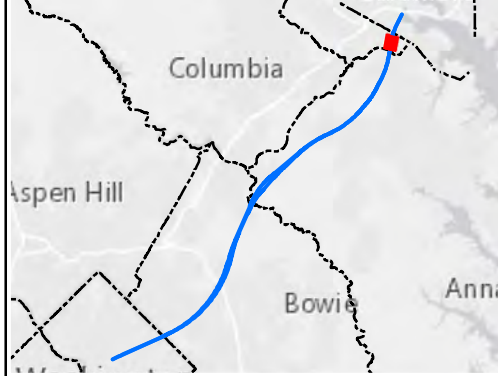
Ownership

- Government-Owned
- Privately-Owned
- Utility
- Public Roadway
- County Boundary
- Power Corridor
- Parcel Boundary

Property Impact Assessment

- Station Footprint - Check Label for Impact
- Tunnel LOD - No Surface Impact
- Viaduct LOD - Permanent Impact
- Tunnel Portal - Permanent Impact
- Support Facility - Permanent Impact
- Stormwater Retention - Permanent Impact
- Laydown Area or Road - Temporary Impact

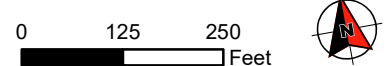
Note: Parcel Impacted by SCMAGLEV LOD highlighted in same color - darker color represents the actual LOD impact and the lighter color represents the rest of the parcel limits.

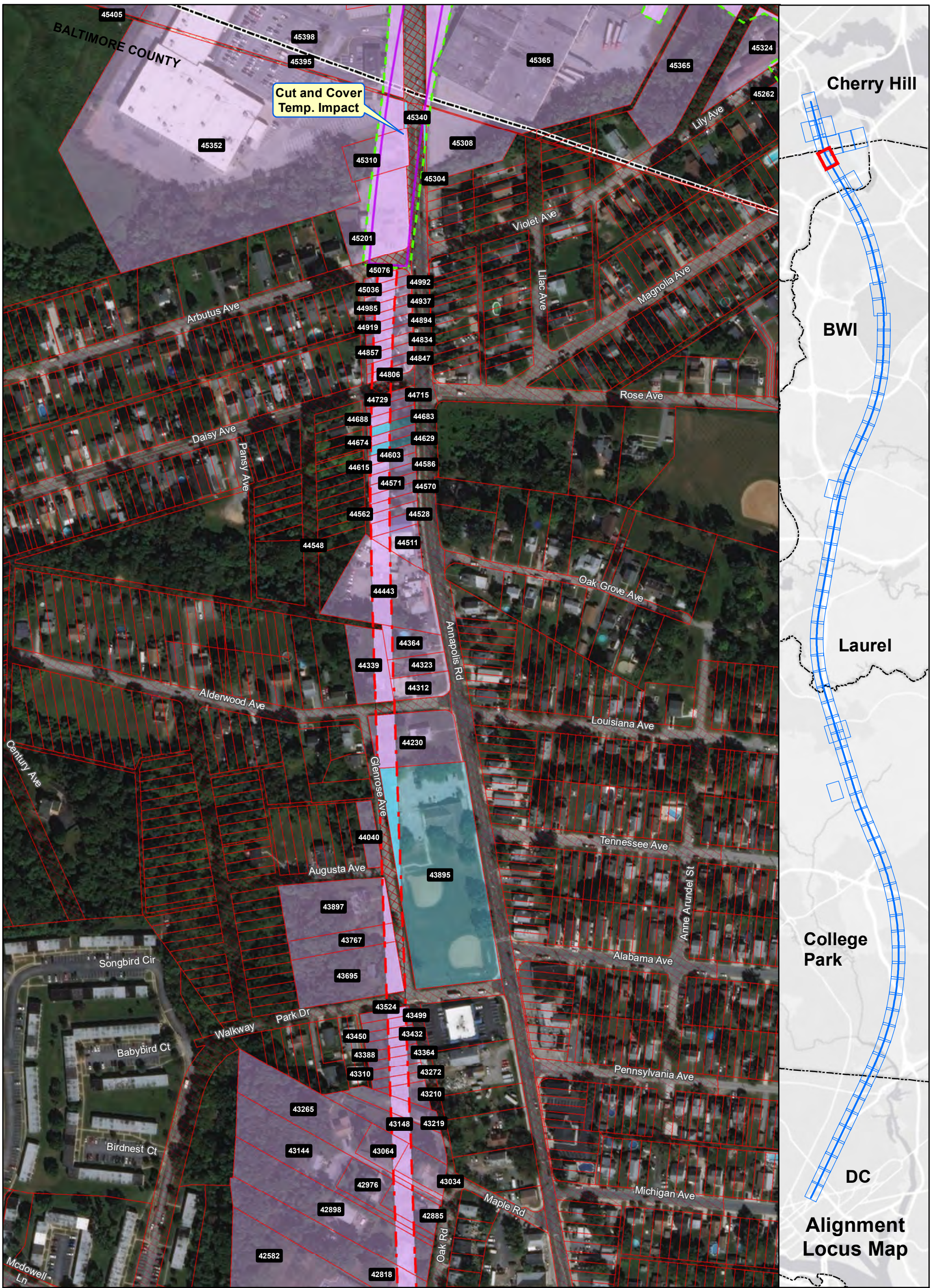


Alignment J1 Parcel Impacts

Page 73 of 83

BWRR Date: 5/15/2020





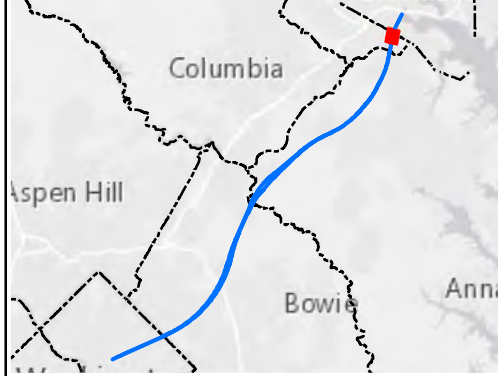
Ownership

- Government-Owned
- Privately-Owned
- Utility
- Public Roadway
- County Boundary
- Power Corridor
- Parcel Boundary

Property Impact Assessment

- Station Footprint - Check Label for Impact
- Tunnel LOD - No Surface Impact
- Viaduct LOD - Permanent Impact
- Tunnel Portal - Permanent Impact
- Support Facility - Permanent Impact
- Stormwater Retention - Permanent Impact
- Laydown Area or Road - Temporary Impact

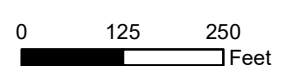
Note: Parcel Impacted by SCMAGLEV LOD highlighted in same color - darker color represents the actual LOD impact and the lighter color represents the rest of the parcel limits.

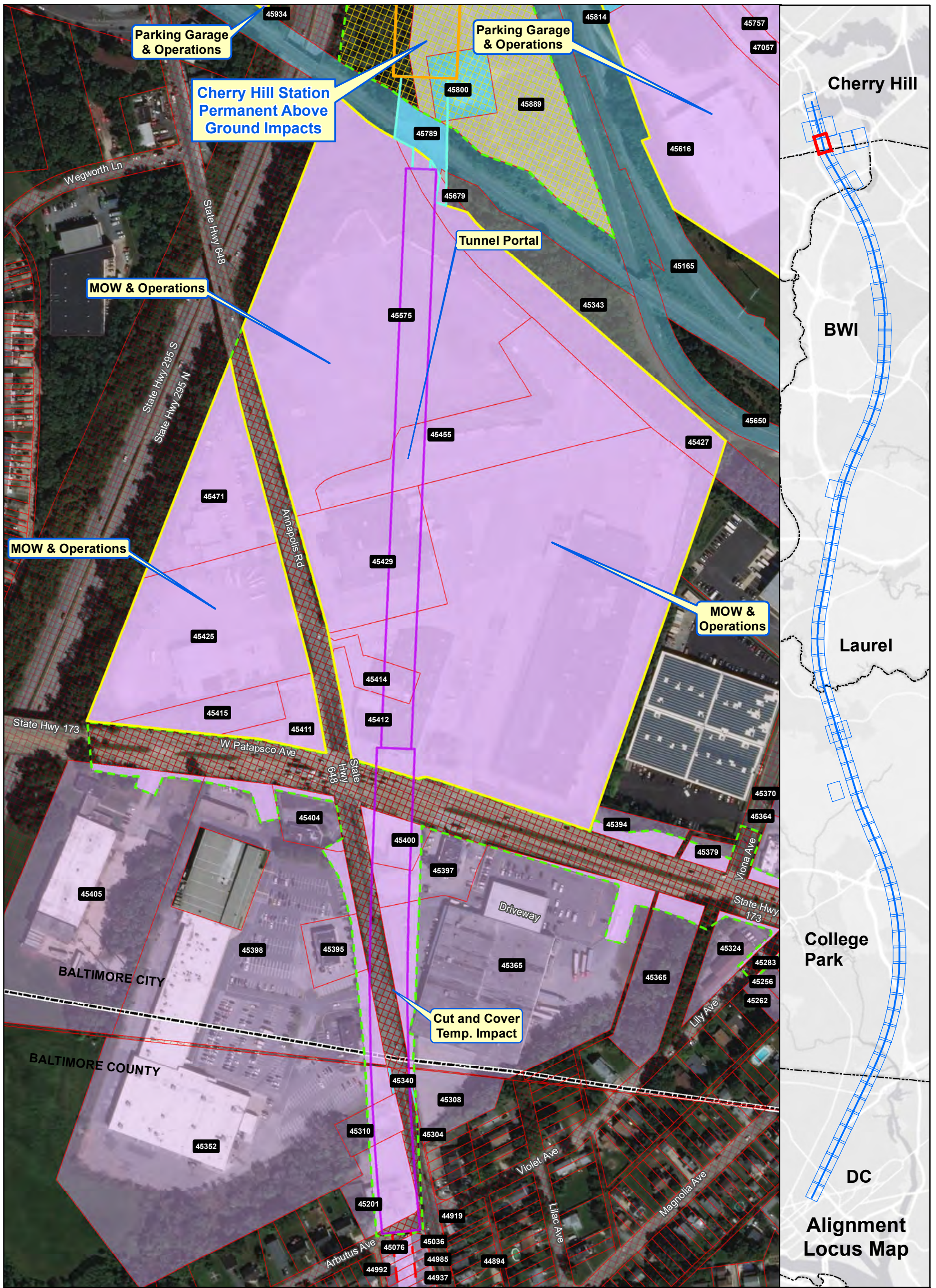


Alignment J1 Parcel Impacts

Page 74 of 83

BWRR Date: 5/15/2020





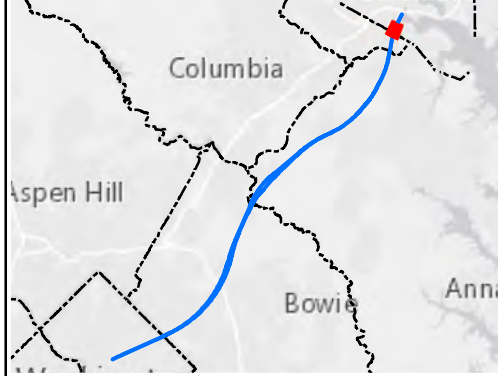
Ownership

- Government-Owned
- Privately-Owned
- Utility
- Public Roadway
- County Boundary
- Power Corridor
- Parcel Boundary

Property Impact Assessment

- Station Footprint - Check Label for Impact
- Tunnel LOD - No Surface Impact
- Viaduct LOD - Permanent Impact
- Tunnel Portal - Permanent Impact
- Support Facility - Permanent Impact
- Stormwater Retention - Permanent Impact
- Laydown Area or Road - Temporary Impact

Note: Parcel Impacted by SCMAGLEV LOD highlighted in same color - darker color represents the actual LOD impact and the lighter color represents the rest of the parcel limits.

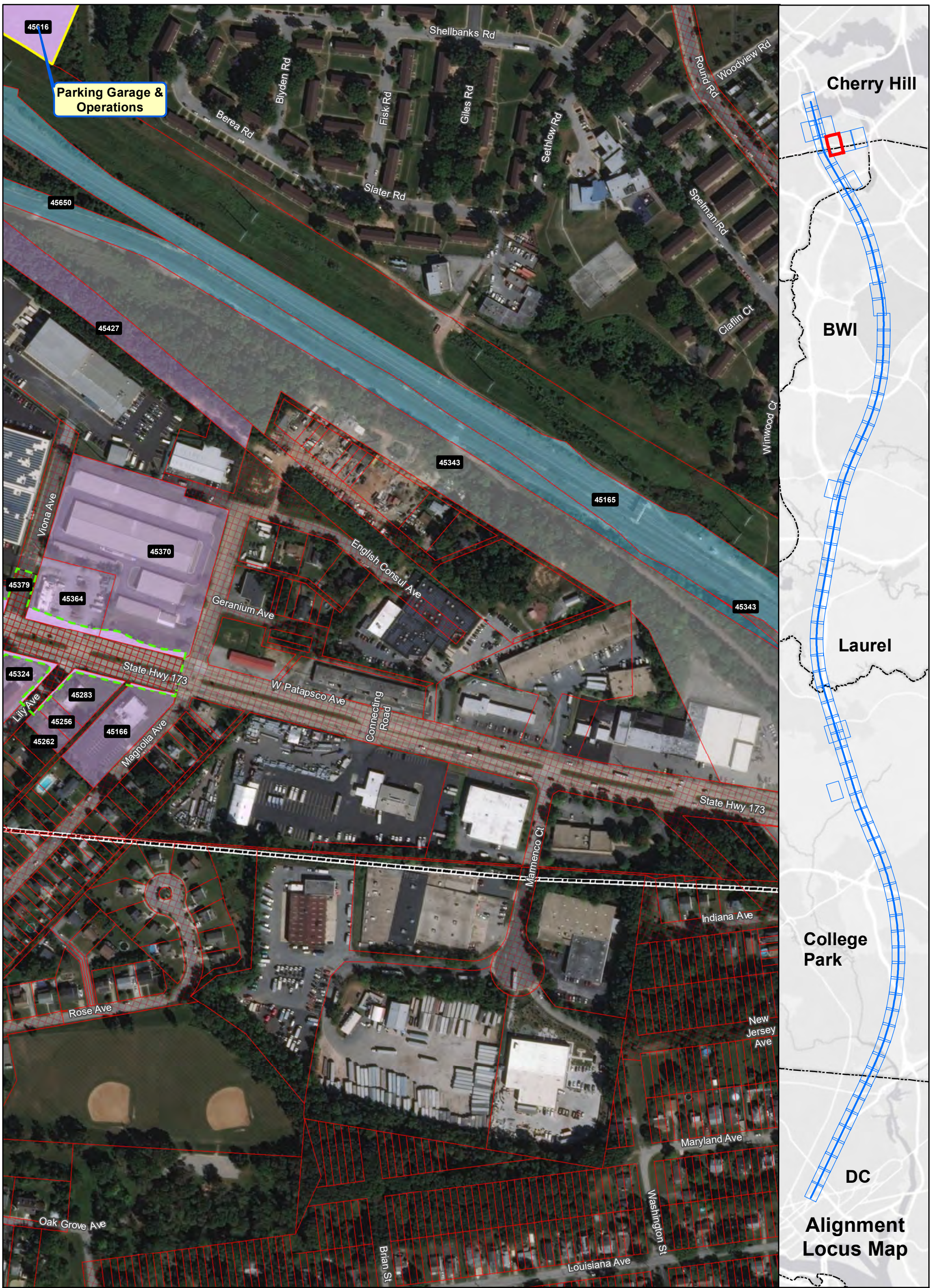


**Alignment J1
Parcel Impacts**

Page 75 of 83

BWRR Date: 5/15/2020

0 125 250 Feet



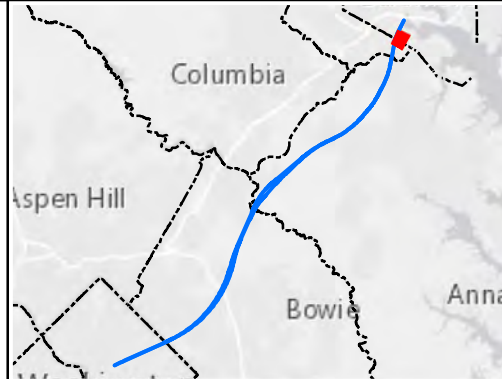
Ownership

- Government-Owned
- Privately-Owned
- Utility
- Public Roadway
- County Boundary
- Power Corridor
- Parcel Boundary

Property Impact Assessment

- Station Footprint - Check Label for Impact
- Tunnel LOD - No Surface Impact
- Viaduct LOD - Permanent Impact
- Tunnel Portal - Permanent Impact
- Support Facility - Permanent Impact
- Stormwater Retention - Permanent Impact
- Laydown Area or Road - Temporary Impact

Note: Parcel Impacted by SCMAGLEV LOD highlighted in same color - darker color represents the actual LOD impact and the lighter color represents the rest of the parcel limits.




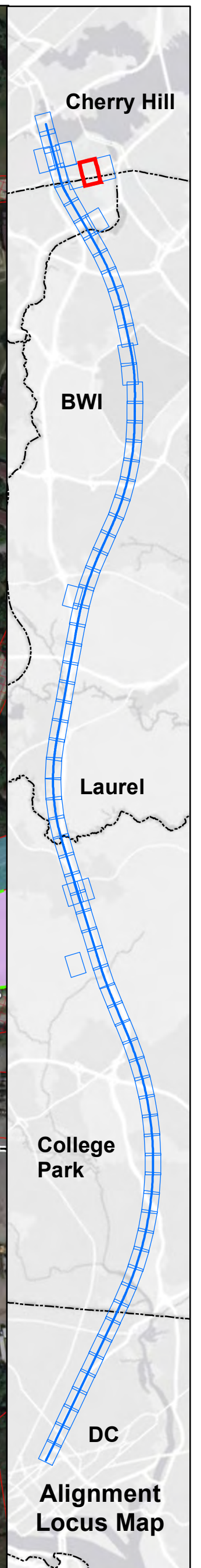
Alignment J1 Parcel Impacts

Page 76 of 83



Date: 5/15/2020





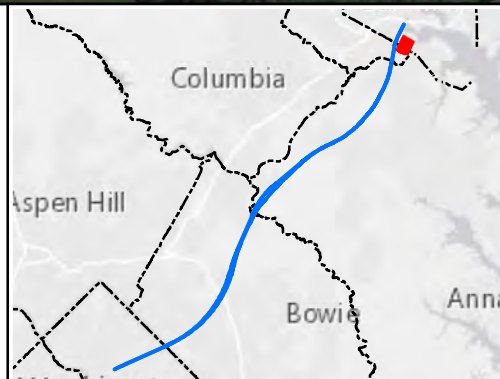
Ownership

- Government-Owned
- Privately-Owned
- Utility
- Public Roadway
- County Boundary
- Power Corridor
- Parcel Boundary

Property Impact Assessment

- Station Footprint - Check Label for Impact
- Tunnel LOD - No Surface Impact
- Viaduct LOD - Permanent Impact
- Tunnel Portal - Permanent Impact
- Support Facility - Permanent Impact
- Stormwater Retention - Permanent Impact
- Laydown Area or Road - Temporary Impact

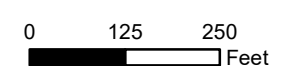
Note: Parcel Impacted by SCMAGLEV LOD highlighted in same color - darker color represents the actual LOD impact and the lighter color represents the rest of the parcel limits.

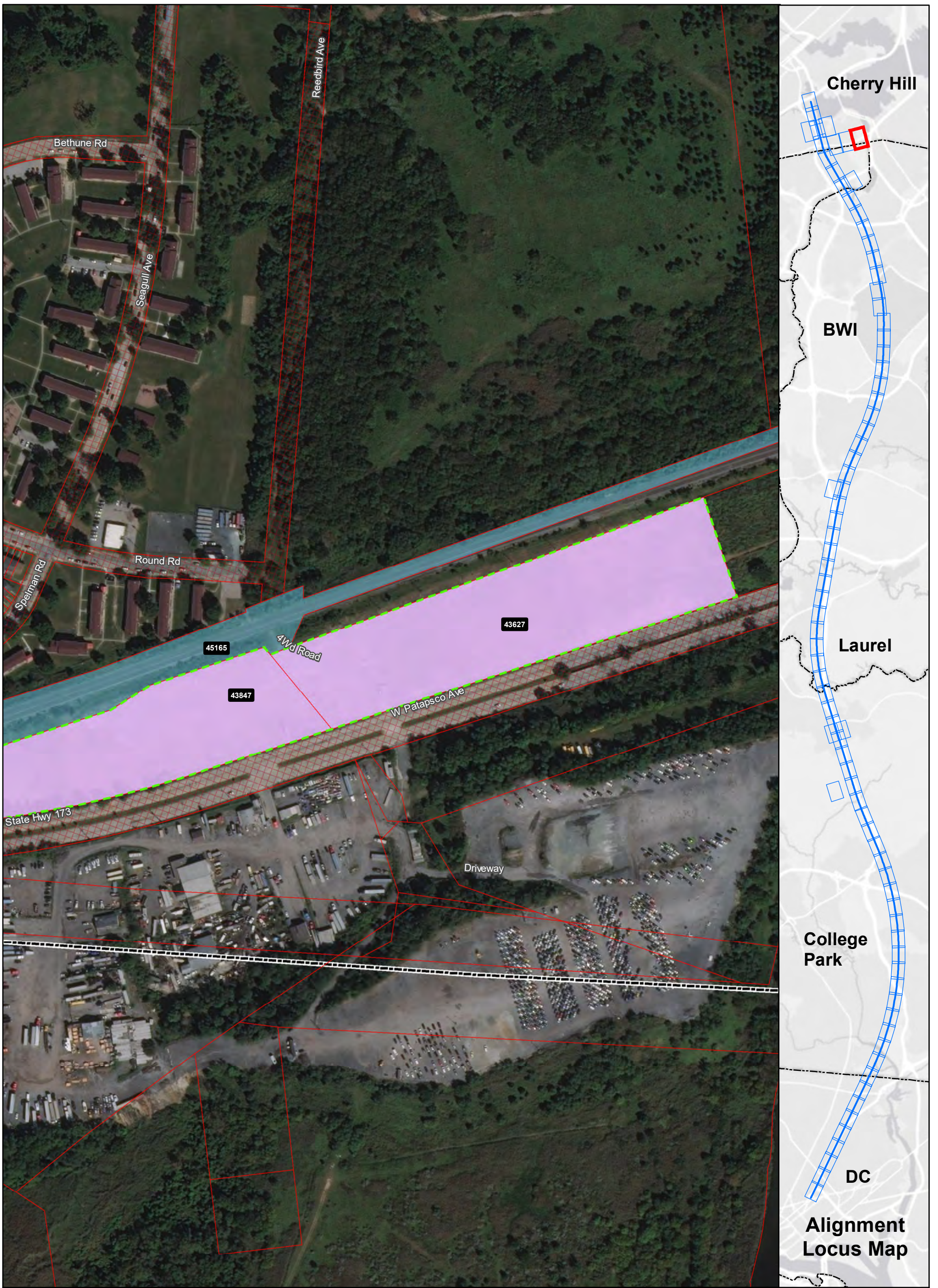


Alignment J1 Parcel Impacts

Page 77 of 83

Date: 5/15/2020





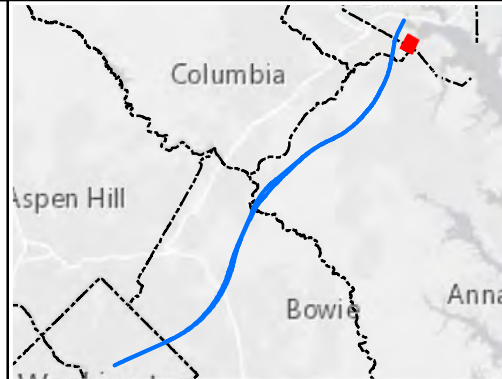
Ownership

- Government-Owned
- Privately-Owned
- Utility
- Public Roadway
- County Boundary
- Power Corridor
- Parcel Boundary

Property Impact Assessment

- Station Footprint - Check Label for Impact
- Tunnel LOD - No Surface Impact
- Viaduct LOD - Permanent Impact
- Tunnel Portal - Permanent Impact
- Support Facility - Permanent Impact
- Stormwater Retention - Permanent Impact
- Laydown Area or Road - Temporary Impact

Note: Parcel Impacted by SCMAGLEV LOD highlighted in same color - darker color represents the actual LOD impact and the lighter color represents the rest of the parcel limits.

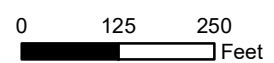


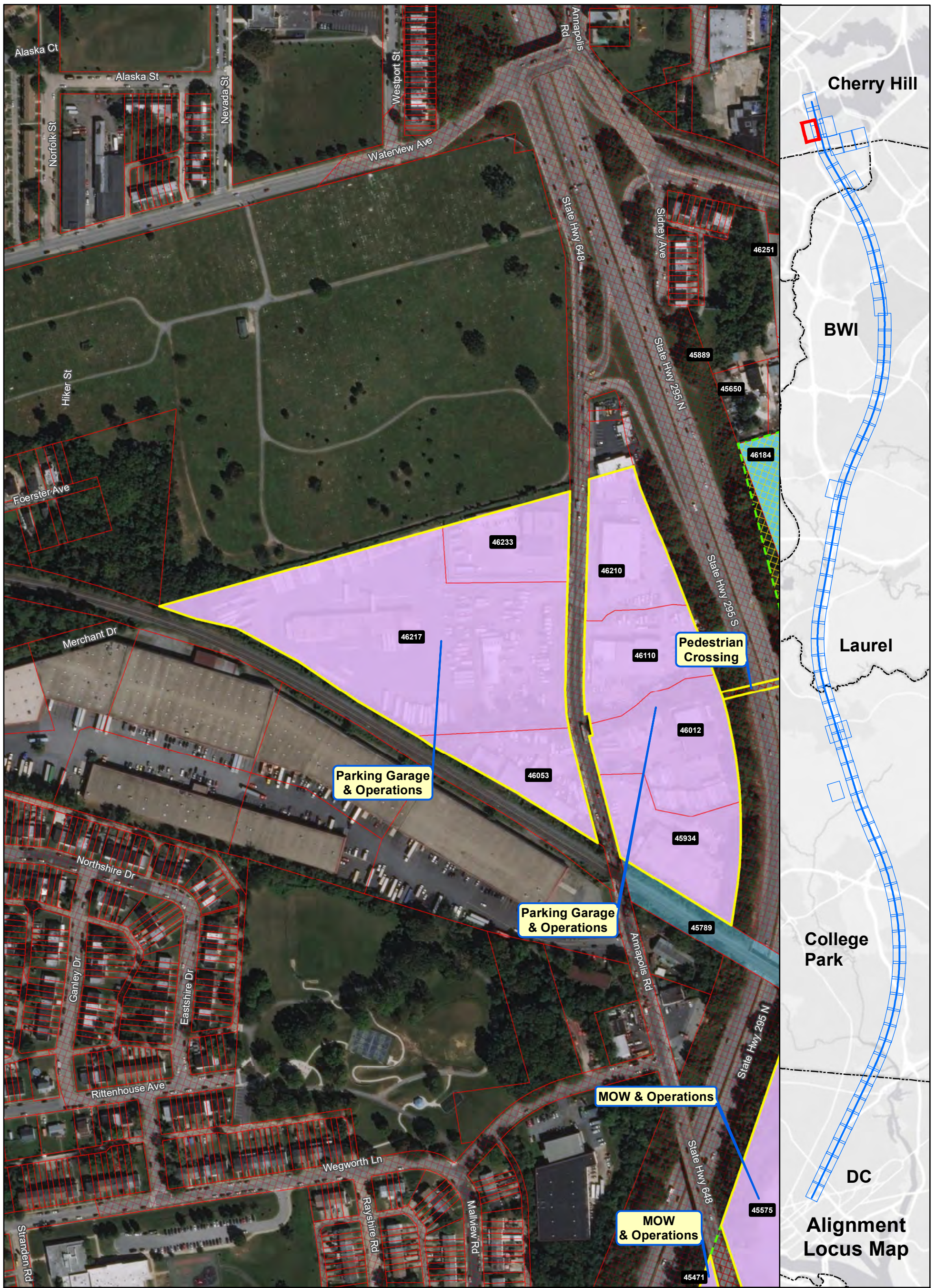
Alignment J1 Parcel Impacts

Page 78 of 83



Date: 5/15/2020





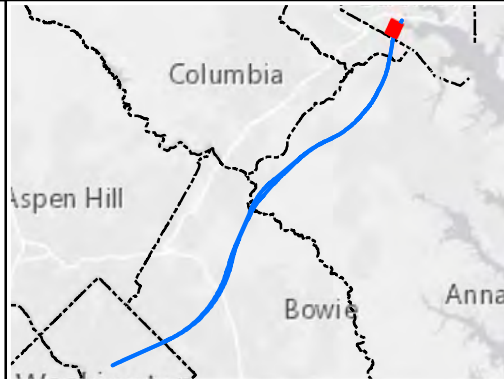
Ownership

- Government-Owned
- Privately-Owned
- Utility
- Public Roadway
- County Boundary
- Power Corridor
- Parcel Boundary

Property Impact Assessment

- Station Footprint - Check Label for Impact
- Tunnel LOD - No Surface Impact
- Viaduct LOD - Permanent Impact
- Tunnel Portal - Permanent Impact
- Support Facility - Permanent Impact
- Stormwater Retention - Permanent Impact
- Laydown Area or Road - Temporary Impact

Note: Parcel Impacted by SCMAGLEV LOD highlighted in same color - darker color represents the actual LOD impact and the lighter color represents the rest of the parcel limits.




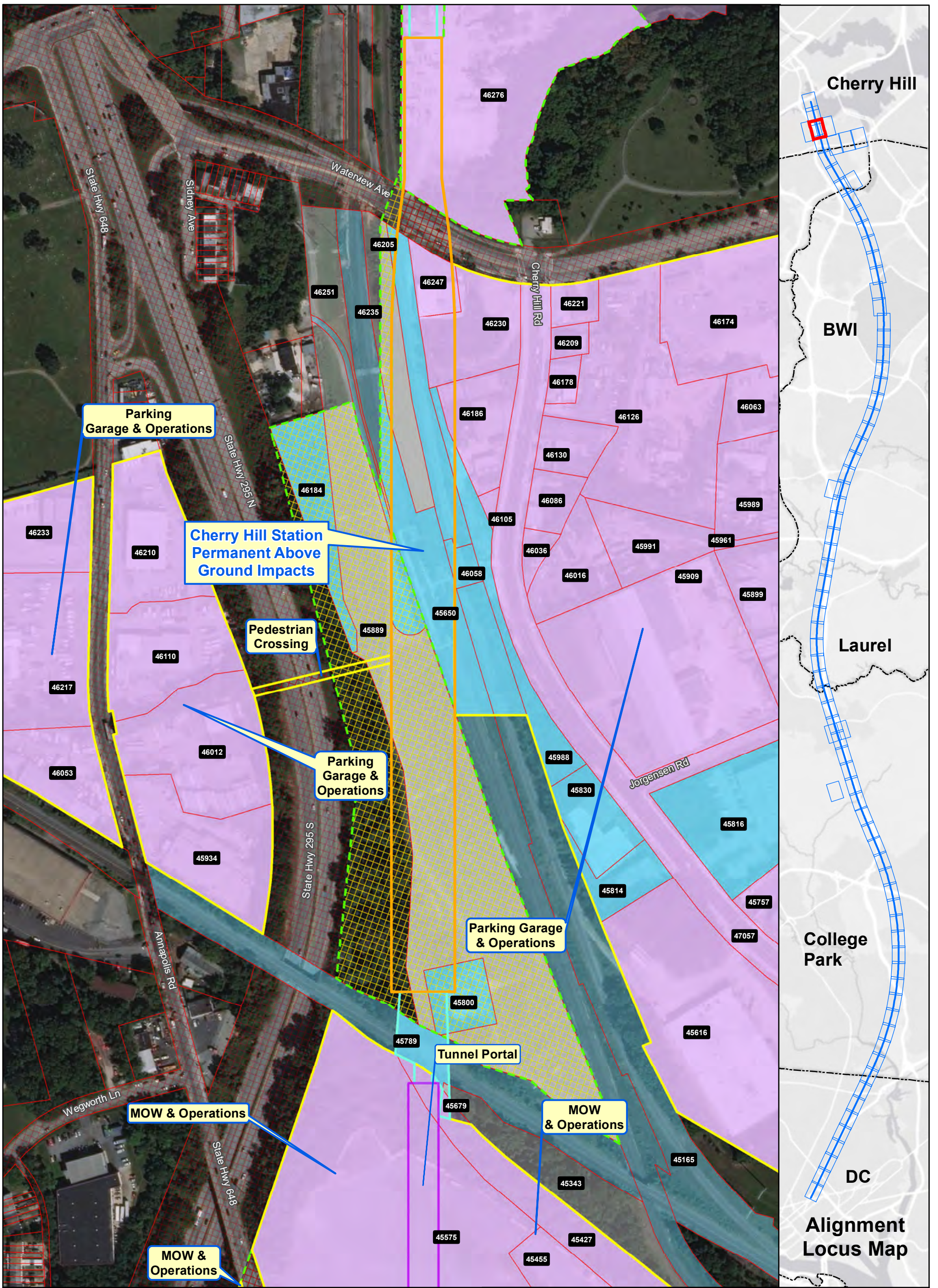
Alignment J1 Parcel Impacts

Page 79 of 83



Date: 5/15/2020





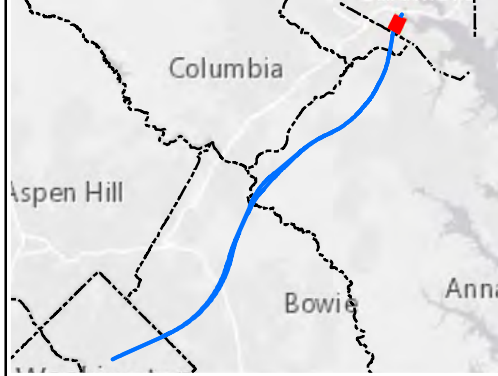
Ownership

- Government-Owned
- Privately-Owned
- Utility
- Public Roadway
- County Boundary
- Power Corridor
- Parcel Boundary

Property Impact Assessment

- Station Footprint - Check Label for Impact
- Tunnel LOD - No Surface Impact
- Viaduct LOD - Permanent Impact
- Tunnel Portal - Permanent Impact
- Support Facility - Permanent Impact
- Stormwater Retention - Permanent Impact
- Laydown Area or Road - Temporary Impact

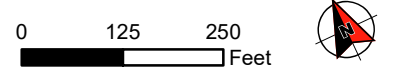
Note: Parcel Impacted by SCMAGLEV LOD highlighted in same color - darker color represents the actual LOD impact and the lighter color represents the rest of the parcel limits.

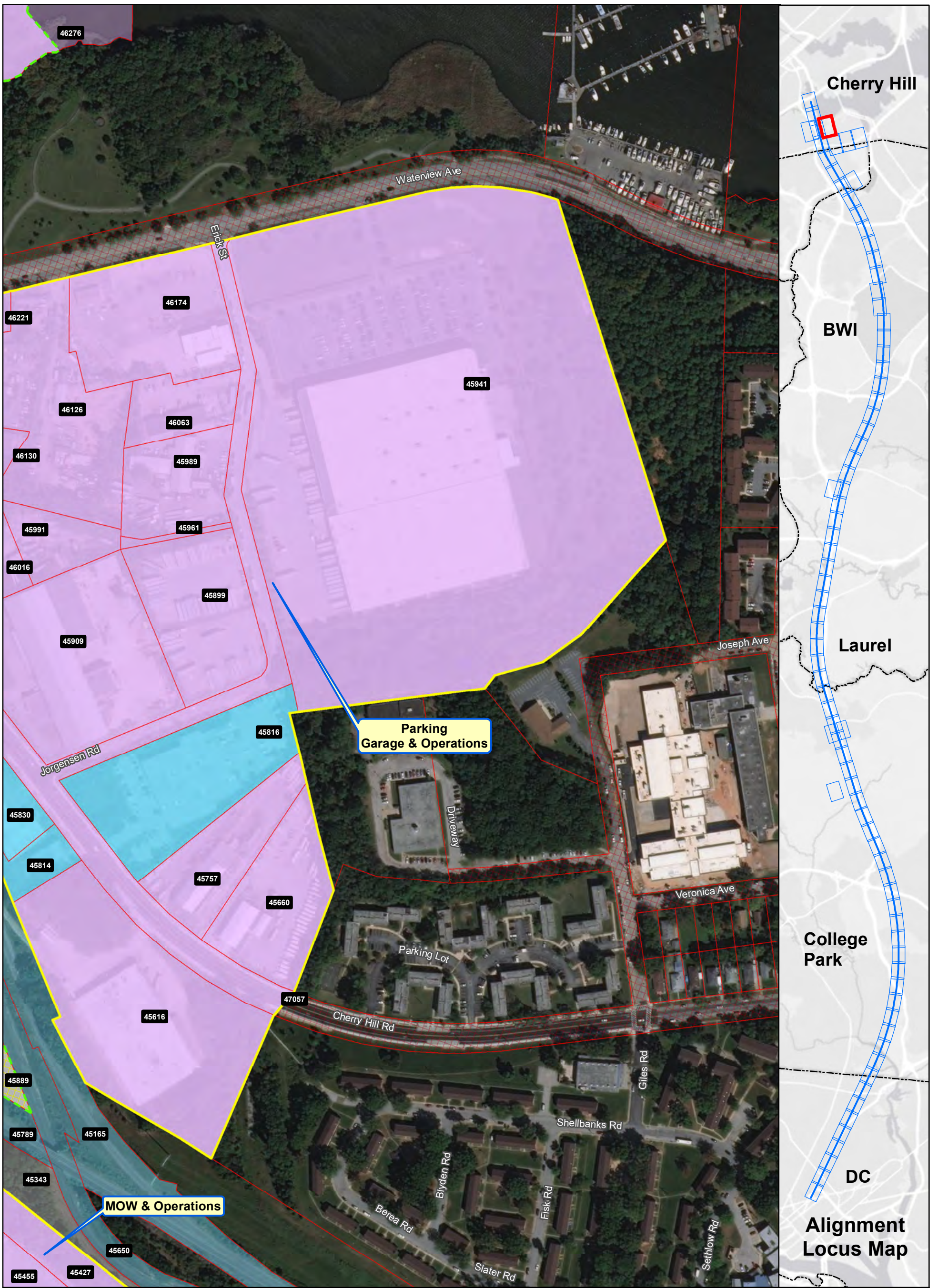


Alignment J1 Parcel Impacts

Page 80 of 83

BWRR Date: 5/15/2020





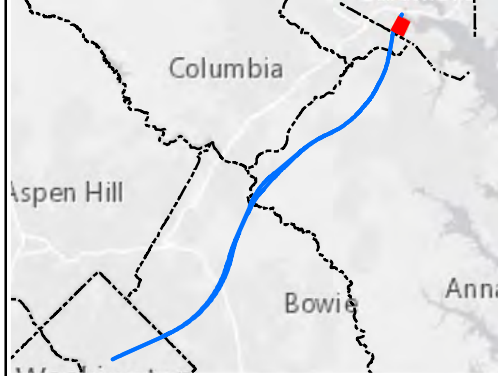
Ownership

- Government-Owned
- Privately-Owned
- Utility
- Public Roadway
- County Boundary
- Power Corridor
- Parcel Boundary

Property Impact Assessment

- Station Footprint - Check Label for Impact
- Tunnel LOD - No Surface Impact
- Viaduct LOD - Permanent Impact
- Tunnel Portal - Permanent Impact
- Support Facility - Permanent Impact
- Stormwater Retention - Permanent Impact
- Laydown Area or Road - Temporary Impact

Note: Parcel Impacted by SCMAGLEV LOD highlighted in same color - darker color represents the actual LOD impact and the lighter color represents the rest of the parcel limits.

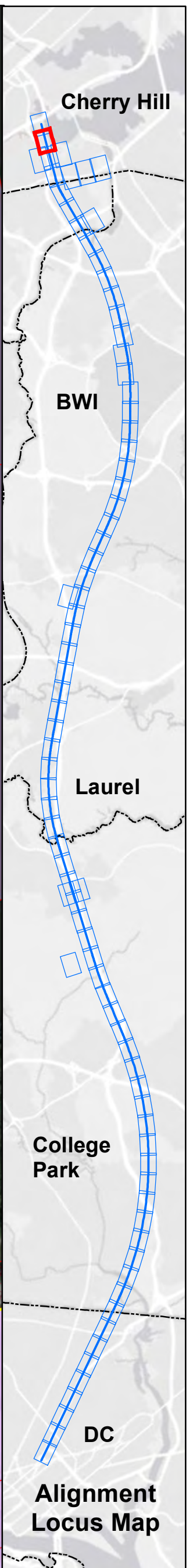
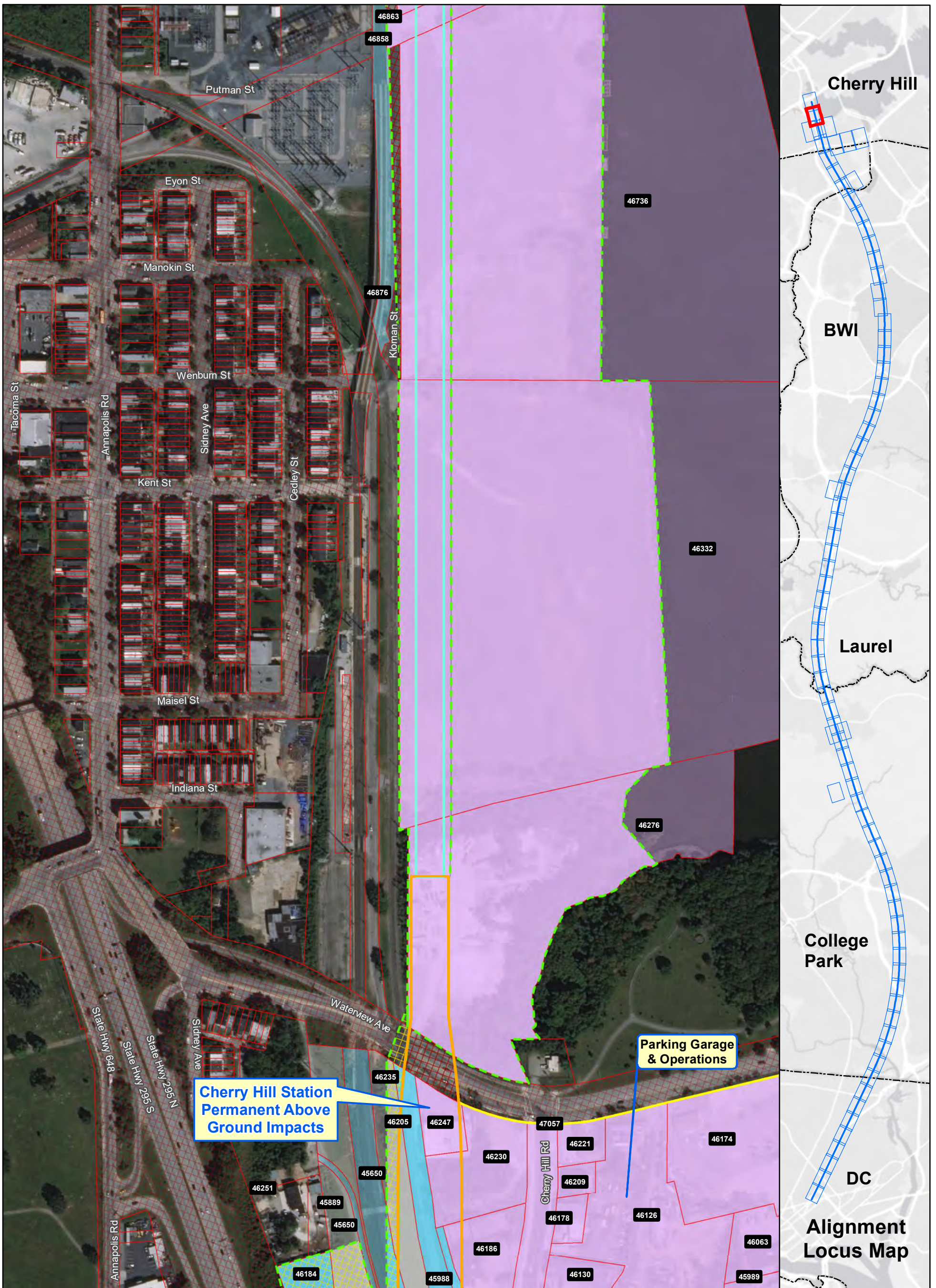


**Alignment J1
Parcel Impacts**

Page 81 of 83

BWRR Date: 5/15/2020

0 125 250
Feet



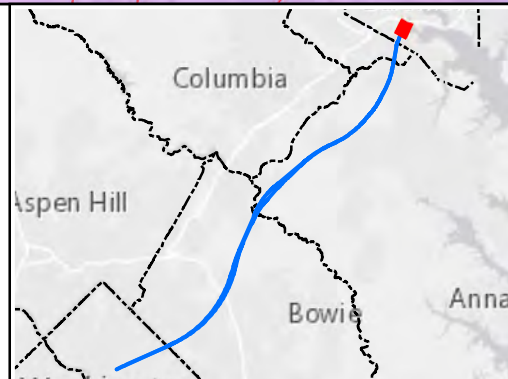
Ownership

- Government-Owned
- Privately-Owned
- Utility
- Public Roadway
- County Boundary
- Power Corridor
- Parcel Boundary

Property Impact Assessment

- Station Footprint - Check Label for Impact
- Tunnel LOD - No Surface Impact
- Viaduct LOD - Permanent Impact
- Tunnel Portal - Permanent Impact
- Support Facility - Permanent Impact
- Stormwater Retention - Permanent Impact
- Laydown Area or Road - Temporary Impact


Note: Parcel Impacted by SCMAGLEV LOD highlighted in same color - darker color represents the actual LOD impact and the lighter color represents the rest of the parcel limits.

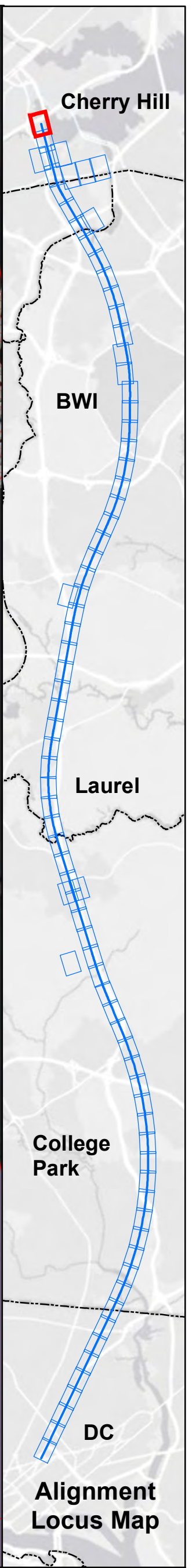
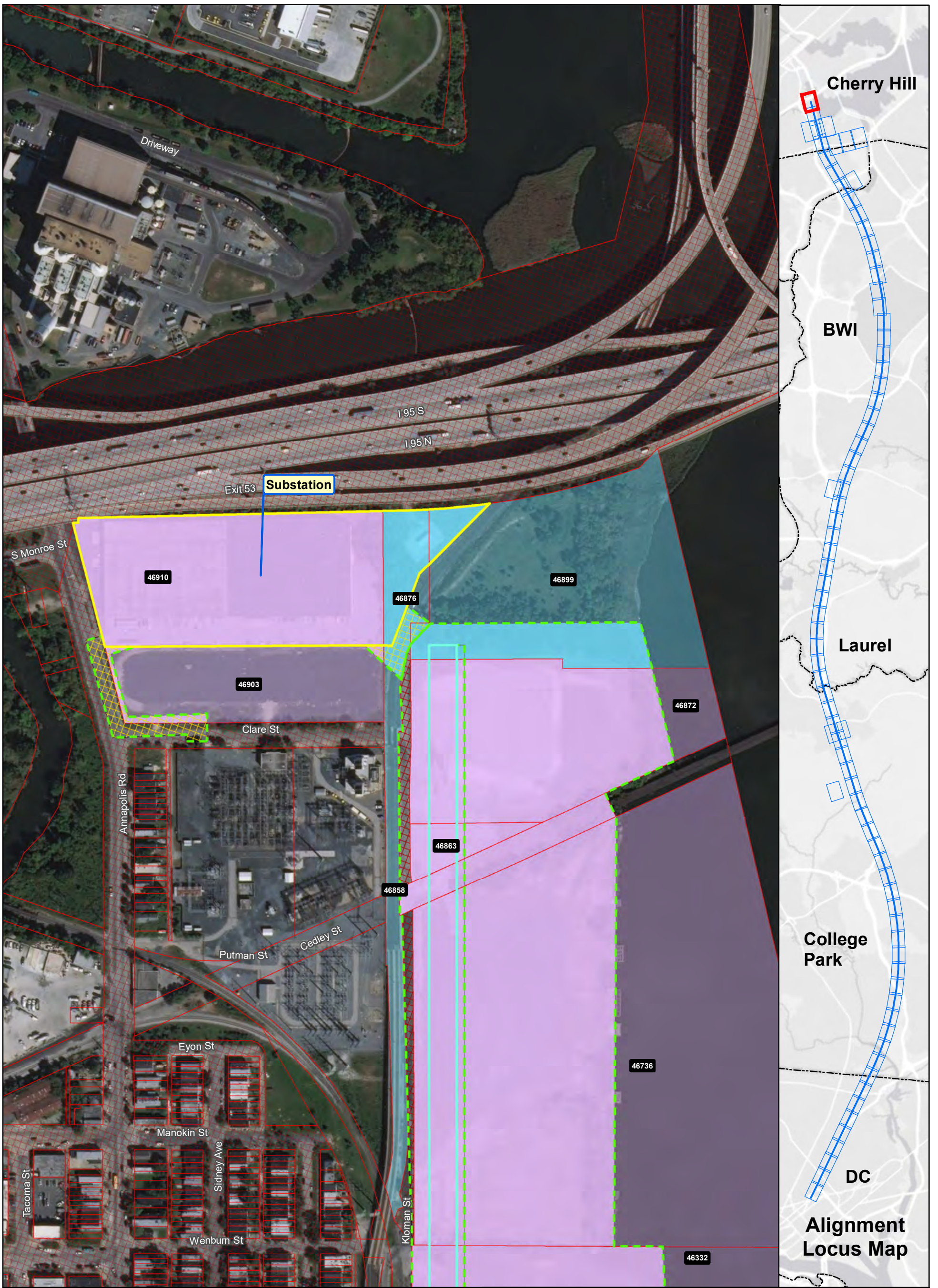


Alignment J1 Parcel Impacts

Page 82 of 83

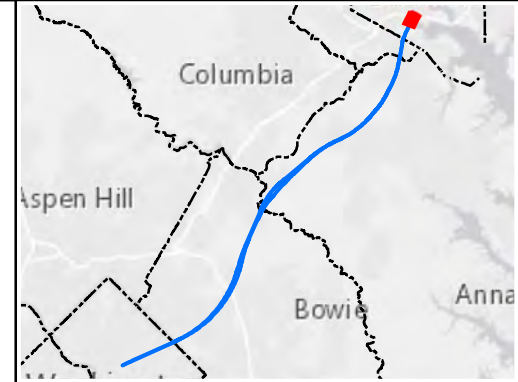
BWRR Date: 5/15/2020





Ownership	Property Impact Assessment
Government-Owned	Station Footprint - Check Label for Impact
Privately-Owned	Tunnel LOD - No Surface Impact
Utility	Viaduct LOD - Permanent Impact
Public Roadway	Tunnel Portal - Permanent Impact
County Boundary	Support Facility - Permanent Impact
Power Corridor	Stormwater Retention - Permanent Impact
Parcel Boundary	Laydown Area or Road - Temporary Impact

Note: Parcel Impacted by SCMAGLEV LOD highlighted in same color - darker color represents the actual LOD impact and the lighter color represents the rest of the parcel limits.



Alignment J1 Parcel Impacts
 Page 83 of 83
 BWRR Date: 5/15/2020
 0 125 250 Feet

ATTACHMENT 2
J1 ALIGNMENT (WASHINGTON D.C. TO BALTIMORE)

Parcel ID	Owner Name 1	Owner Name 2	Owner Address	Owner Address (continued)	Owner City	Owner State	Owner Zip	Location Address	Location City	Location State	Location Zip	Acres	Short-Term Impacts	Long-Term Impacts
720	UNITED STATES OF AMERICA	-	-	-	-	-	-	NW	Washington	DC	20001	0.14	Yes	-
799	BRUNO A CHUMPITAZI MD PC	-	10409 BIT AND SPUR LN	-	POTOMAC	MD	20854-1505	1010 6TH ST NW	Washington	DC	20001	0.05	Yes	Yes
818	BRUNO A CHUMPITAZI MD PC	-	10409 BIT AND SPUR LN	-	POTOMAC	MD	20854-1505	1012 6TH ST NW	Washington	DC	20001	0.06	Yes	Yes
823	501 K STREET PORPERTY OWNER LLC	-	2200 PENNSYLVANIA AVE NW	BOSTON PROPERTIES / 200W	WASHINGTON	DC	20037-1709	1001 6TH ST NW	Washington	DC	20001	1.29	Yes	Yes
845	BRUNO A CHUMPITAZI IRREVOCABLE TRUST	-	10409 BIT AND SPUR LN	-	POTOMAC	MD	20854-1505	0606 NEW YORK AV NW	Washington	DC	20001	0.07	Yes	Yes
846	BRUNO A CHUMPITAZI MD PC	-	10409 BIT AND SPUR LN	-	POTOMAC	MD	20854-1505	1016 6TH ST NW	Washington	DC	20001	0.02	-	Yes
870	B CHUMPITAZI	V DIAZ	10409 BIT AND SPUR LN	-	POTOMAC	MD	20854-1505	0600 NEW YORK AV NW	Washington	DC	20001	0.03	-	Yes
969	DISTRICT OF COLUMBIA	-	1133 N CAPITOL ST NE	-	WASHINGTON	DC	20002-7561	L ST NW	Washington	DC	20001	1.64	-	Yes
989	UNITED STATES OF AMERICA	-	-	-	-	-	-	NW	Washington	DC	20001	0.20	Yes	-
1024	UNITED STATES OF AMERICA	-	-	-	-	-	-	NW	Washington	DC	20001	0.01	Yes	-
1085	-	-	-	-	-	-	-	-	Washington	DC	20001	0.01	Yes	-
1293	GOLDEN RULE PLAZA INC	-	1100 NEW JERSEY AVE NW	-	WASHINGTON	DC	20001-1309	NEW YORK AV	Washington	DC	20001	0.65	Yes	-
1646	SQUARE 524 LP	-	9921 MAYFIELD DR	-	BETHESDA	MD	20817-1651	NEW YORK AV	Washington	DC	20001	0.01	Yes	Yes
1651	KENNETH A MEGILL	LAWRENCE B TAN	518 L ST NE	-	WASHINGTON	DC	20002-3542	0305 NEW YORK AV NW	Washington	DC	20001	0.01	Yes	Yes
1672	SQUARE 524 LP	-	9921 MAYFIELD DR	-	BETHESDA	MD	20817-1651	NEW YORK AV	Washington	DC	20001	0.01	Yes	Yes
1673	SQUARE 524 LP	-	9921 MAYFIELD DR	-	BETHESDA	MD	20817-1651	0313 NEW YORK AV NW	Washington	DC	20001	0.02	Yes	Yes
1674	SQUARE 524 LP	-	9921 MAYFIELD DR	-	BETHESDA	MD	20817-1651	0315 NEW YORK AV NW	Washington	DC	20001	0.02	Yes	Yes
1675	SQUARE 524 LP	-	9921 MAYFIELD DR	-	BETHESDA	MD	20817-1651	0317 NEW YORK AV NW	Washington	DC	20001	0.02	Yes	Yes
1676	SQUARE 524 LP	-	9921 MAYFIELD DR	-	BETHESDA	MD	20817-1651	NEW YORK AV	Washington	DC	20001	0.01	Yes	Yes
1677	SQUARE 524 LP	-	9921 MAYFIELD DR	-	BETHESDA	MD	20817-1651	0319 - 0321 NEW YORK AV NW	Washington	DC	20001	0.10	Yes	Yes
1827	UNITED STATES OF AMERICA	-	-	-	-	-	-	NW	Washington	DC	20001	0.06	Yes	-
1844	UNITED STATES OF AMERICA	-	-	-	-	-	-	NW	Washington	DC	20001	0.02	Yes	-
1857	UNITED STATES OF AMERICA	-	-	-	-	-	-	NW	Washington	DC	20001	0.48	Yes	-
2297	DISTRICT OF COLUMBIA	-	2000 14TH ST NW 8TH FLOOR	-	WASHINGTON	DC	20009-4487	0100 N ST NW	Washington	DC	20001	1.37	Yes	Yes
2639	UNITED STATES OF AMERICA	-	-	-	-	-	-	NW	Washington	DC	-	0.02	Yes	-
2910	CAYRE JEMAL'S NICK LLC	-	702 H ST NW	DOUGLAS DEVELOPMENT	WASHINGTON	DC	20001-3874	0004 NEW YORK AV NE	Washington	DC	20002	0.10	-	Yes
2912	CAYRE JEMAL'S NICK LLC	-	702 H ST NW	DOUGLAS DEVELOPMENT	WASHINGTON	DC	20001-3874	0008 NEW YORK AV NE	Washington	DC	20002	0.04	-	Yes
2962	CAYRE JEMAL'S NICK LLC	-	702 H ST NW	DOUGLAS DEVELOPMENT	WASHINGTON	DC	20001-3874	0018 NEW YORK AV NE	Washington	DC	20002	0.04	-	Yes
2963	CAYRE JEMAL'S NICK LLC	-	702 H ST NW	DOUGLAS DEVELOPMENT	WASHINGTON	DC	20001-3874	0012 NEW YORK AV NE	Washington	DC	20002	0.04	-	Yes
2964	CAYRE JEMAL'S NICK LLC	-	702 H ST NW	DOUGLAS DEVELOPMENT	WASHINGTON	DC	20001-3874	0010 NEW YORK AV NE	Washington	DC	20002	0.04	-	Yes
2965	CAYRE JEMAL'S NICK LLC	-	702 H ST NW	DOUGLAS DEVELOPMENT	WASHINGTON	DC	20001-3874	0016 NEW YORK AV NE	Washington	DC	20002	0.04	-	Yes
2966	CAYRE JEMAL'S NICK LLC	-	702 H ST NW	DOUGLAS DEVELOPMENT	WASHINGTON	DC	20001-3874	0014 NEW YORK AV NE	Washington	DC	20002	0.04	-	Yes
2977	CAYRE JEMAL'S NICK LLC	-	702 H ST NW	DOUGLAS DEVELOPMENT	WASHINGTON	DC	20001-3874	0024 NEW YORK AV NE	Washington	DC	20002	0.04	-	Yes
2981	CAYRE JEMAL'S NICK LLC	-	702 H ST NW	DOUGLAS DEVELOPMENT	WASHINGTON	DC	20001-3874	0028 NEW YORK AV NE	Washington	DC	20002	0.04	-	Yes
3013	CAYRE JEMAL'S NICK LLC	-	702 H ST NW	DOUGLAS DEVELOPMENT	WASHINGTON	DC	20001-3874	0026 NEW YORK AV NE	Washington	DC	20002	0.04	-	Yes
3014	CAYRE JEMAL'S NICK LLC	-	702 H ST NW	DOUGLAS DEVELOPMENT	WASHINGTON	DC	20001-3874	0022 NEW YORK AV NE	Washington	DC	20002	0.04	-	Yes
3015	CAYRE JEMAL'S NICK LLC	-	702 H ST NW	DOUGLAS DEVELOPMENT	WASHINGTON	DC	20001-3874	0020 NEW YORK AV NE	Washington	DC	20002	0.04	-	Yes
3016	CAYRE JEMAL'S NICK LLC	-	702 H ST NW	DOUGLAS DEVELOPMENT	WASHINGTON	DC	20001-3874	1311 NORTH CAPITOL ST NE	Washington	DC	20002	0.02	-	Yes
3017	CAYRE JEMAL'S NICK LLC	-	702 H ST NW	DOUGLAS DEVELOPMENT	WASHINGTON	DC	20001-3874	0030 NEW YORK AV NE	Washington	DC	20002	0.04	-	Yes
3026	CAYRE JEMAL'S NICK LLC	-	702 H ST NW	DOUGLAS DEVELOPMENT	WASHINGTON	DC	20001-3874	0040 NEW YORK AV NE	Washington	DC	20002	0.04	-	Yes
3036	CAYRE JEMAL'S NICK LLC	-	702 H ST NW	DOUGLAS DEVELOPMENT	WASHINGTON	DC	20001-3874	1313 NORTH CAPITOL ST NE	Washington	DC	20002	0.03	-	Yes
3053	CAYRE JEMAL'S NICK LLC	-	702 H ST NW	DOUGLAS DEVELOPMENT	WASHINGTON	DC	20001-3874	1317 NORTH CAPITOL ST NE	Washington	DC	20002	0.04	-	Yes
3069	CAYRE JEMAL'S NICK LLC	-	702 H ST NW	DOUGLAS DEVELOPMENT	WASHINGTON	DC	20001-3874	0042 NEW YORK AV NE	Washington	DC	20002	0.03	-	Yes
3070	CAYRE JEMAL'S NICK LLC	-	702 H ST NW	DOUGLAS DEVELOPMENT	WASHINGTON	DC	20001-3874	0038 NEW YORK AV NE	Washington	DC	20002	0.04	-	Yes

ATTACHMENT 2
J1 ALIGNMENT (WASHINGTON D.C. TO BALTIMORE)

Parcel ID	Owner Name 1	Owner Name 2	Owner Address	Owner Address (continued)	Owner City	Owner State	Owner Zip	Location Address	Location City	Location State	Location Zip	Acres	Short-Term Impacts	Long-Term Impacts
3073	CAYRE JEMAL'S NICK LLC	-	702 H ST NW	DOUGLAS DEVELOPMENT	WASHINGTON	DC	20001-3874	1315 NORTH CAPITOL ST NE	Washington	DC	20002	0.04	-	Yes
3074	CAYRE JEMAL'S NICK LLC	-	702 H ST NW	DOUGLAS DEVELOPMENT	WASHINGTON	DC	20001-3874	0034 NEW YORK AV NE	Washington	DC	20002	0.04	-	Yes
3075	CAYRE JEMAL'S NICK LLC	-	702 H ST NW	DOUGLAS DEVELOPMENT	WASHINGTON	DC	20001-3874	0032 NEW YORK AV NE	Washington	DC	20002	0.04	-	Yes
3076	CAYRE JEMAL'S NICK LLC	-	702 H ST NW	DOUGLAS DEVELOPMENT	WASHINGTON	DC	20001-3874	0036 NEW YORK AV NE	Washington	DC	20002	0.04	-	Yes
3097	CAYRE JEMAL'S NICK LLC	-	702 H ST NW	DOUGLAS DEVELOPMENT	WASHINGTON	DC	20001-3874	0056 NEW YORK AV NE	Washington	DC	20002	0.02	-	Yes
3101	CAYRE JEMAL'S NICK LLC	-	702 H ST NW	DOUGLAS DEVELOPMENT	WASHINGTON	DC	20001-3874	0050 NEW YORK AV NE	Washington	DC	20002	0.02	-	Yes
3110	CAYRE JEMAL'S NICK LLC	-	702 H ST NW	DOUGLAS DEVELOPMENT	WASHINGTON	DC	20001-3874	1319 NORTH CAPITOL ST NE	Washington	DC	20002	0.04	-	Yes
3123	CAYRE JEMAL'S NICK LLC	-	702 H ST NW	DOUGLAS DEVELOPMENT	WASHINGTON	DC	20001-3874	1321 NORTH CAPITOL ST NE	Washington	DC	20002	0.04	-	Yes
3126	CAYRE JEMAL'S NICK LLC	-	702 H ST NW	DOUGLAS DEVELOPMENT	WASHINGTON	DC	20001-3874	0054 NEW YORK AV NE	Washington	DC	20002	0.02	-	Yes
3128	CAYRE JEMAL'S NICK LLC	-	702 H ST NW	DOUGLAS DEVELOPMENT	WASHINGTON	DC	20001-3874	0048 NEW YORK AV NE	Washington	DC	20002	0.03	-	Yes
3129	CAYRE JEMAL'S NICK LLC	-	702 H ST NW	DOUGLAS DEVELOPMENT	WASHINGTON	DC	20001-3874	0046 NEW YORK AV NE	Washington	DC	20002	0.03	-	Yes
3130	CAYRE JEMAL'S NICK LLC	-	702 H ST NW	DOUGLAS DEVELOPMENT	WASHINGTON	DC	20001-3874	0044 NEW YORK AV NE	Washington	DC	20002	0.03	-	Yes
3132	CAYRE JEMAL'S NICK LLC	-	702 H ST NW	DOUGLAS DEVELOPMENT	WASHINGTON	DC	20001-3874	0058 NEW YORK AV NE	Washington	DC	20002	0.02	-	Yes
3152	CAYRE JEMAL'S NICK LLC	-	702 H ST NW	DOUGLAS DEVELOPMENT	WASHINGTON	DC	20001-3874	0027 O ST NE	Washington	DC	20002	0.03	-	Yes
3156	CAYRE JEMAL'S NICK LLC	-	702 H ST NW	DOUGLAS DEVELOPMENT	WASHINGTON	DC	20001-3874	0064 NEW YORK AV NE	Washington	DC	20002	0.03	-	Yes
3191	CAYRE JEMAL'S NICK LLC	-	702 H ST NW	DOUGLAS DEVELOPMENT	WASHINGTON	DC	20001-3874	1323 NORTH CAPITOL ST NE	Washington	DC	20002	0.04	-	Yes
3196	CAYRE JEMAL'S NICK LLC	-	702 H ST NW	DOUGLAS DEVELOPMENT	WASHINGTON	DC	20001-3874	0062 NEW YORK AV NE	Washington	DC	20002	0.03	-	Yes
3197	CAYRE JEMAL'S NICK LLC	-	702 H ST NW	DOUGLAS DEVELOPMENT	WASHINGTON	DC	20001-3874	O ST NE	Washington	DC	20002	0.04	-	Yes
3198	CAYRE JEMAL'S NICK LLC	-	702 H ST NW	DOUGLAS DEVELOPMENT	WASHINGTON	DC	20001-3874	0021 O ST NE	Washington	DC	20002	0.04	-	Yes
3199	CAYRE JEMAL'S NICK LLC	-	702 H ST NW	DOUGLAS DEVELOPMENT	WASHINGTON	DC	20001-3874	1325 NORTH CAPITOL ST NE	Washington	DC	20002	0.04	-	Yes
3200	CAYRE JEMAL'S NICK LLC	-	702 H ST NW	DOUGLAS DEVELOPMENT	WASHINGTON	DC	20001-3874	O ST NE	Washington	DC	20002	0.05	-	Yes
3202	CAYRE JEMAL'S NICK LLC	-	702 H ST NW	DOUGLAS DEVELOPMENT	WASHINGTON	DC	20001-3874	0060 NEW YORK AV NE	Washington	DC	20002	0.04	-	Yes
3207	CAYRE JEMAL'S NICK LLC	-	702 H ST NW	DOUGLAS DEVELOPMENT	WASHINGTON	DC	20001-3874	0052 NEW YORK AV NE	Washington	DC	20002	0.05	-	Yes
3217	CAYRE JEMAL'S NICK LLC	-	702 H ST NW	DOUGLAS DEVELOPMENT	WASHINGTON	DC	20001-3874	O ST NE	Washington	DC	20002	0.04	-	Yes
3218	CAYRE JEMAL'S NICK LLC	-	702 H ST NW	DOUGLAS DEVELOPMENT	WASHINGTON	DC	20001-3874	0023 O ST NE	Washington	DC	20002	0.04	-	Yes
3219	CAYRE JEMAL'S NICK LLC	-	702 H ST NW	DOUGLAS DEVELOPMENT	WASHINGTON	DC	20001-3874	0025 O ST NE	Washington	DC	20002	0.03	-	Yes
3220	CAYRE JEMAL'S NICK LLC	-	702 H ST NW	DOUGLAS DEVELOPMENT	WASHINGTON	DC	20001-3874	O ST NE	Washington	DC	20002	0.03	-	Yes
3232	CAYRE JEMAL'S NICK LLC	-	702 H ST NW	DOUGLAS DEVELOPMENT	WASHINGTON	DC	20001-3874	NEW YORK AV NE	Washington	DC	20002	0.02	-	Yes
3233	CAYRE JEMAL'S NICK LLC	-	702 H ST NW	DOUGLAS DEVELOPMENT	WASHINGTON	DC	20001-3874	0039 O ST NE	Washington	DC	20002	0.02	-	Yes
3236	CAYRE JEMAL'S NICK LLC	-	702 H ST NW	DOUGLAS DEVELOPMENT	WASHINGTON	DC	20001-3874	0035 O ST NE	Washington	DC	20002	0.02	-	Yes
3239	CAYRE JEMAL'S NICK LLC	-	702 H ST NW	DOUGLAS DEVELOPMENT	WASHINGTON	DC	20001-3874	0033 O ST NE	Washington	DC	20002	0.02	-	Yes
3245	CAYRE JEMAL'S NICK LLC	-	702 H ST NW	DOUGLAS DEVELOPMENT	WASHINGTON	DC	20001-3874	1329 NORTH CAPITOL ST NE	Washington	DC	20002	0.04	-	Yes
3252	CAYRE JEMAL'S NICK LLC	-	702 H ST NW	DOUGLAS DEVELOPMENT	WASHINGTON	DC	20303-0001	0043 O ST NE	Washington	DC	20002	0.02	-	Yes
3255	CAYRE JEMAL'S NICK LLC	-	702 H ST NW	DOUGLAS DEVELOPMENT	WASHINGTON	DC	20001-3874	0076 NEW YORK AV NE	Washington	DC	20002	0.04	-	Yes
3256	CAYRE JEMAL'S NICK LLC	-	702 H ST NW	DOUGLAS DEVELOPMENT	WASHINGTON	DC	20001-3874	NEW YORK AV NE	Washington	DC	20002	0.02	-	Yes
3257	CAYRE JEMAL'S NICK LLC	-	702 H ST NW	DOUGLAS DEVELOPMENT	WASHINGTON	DC	20001-3874	0070 NEW YORK AV NE	Washington	DC	20002	0.02	-	Yes
3258	CAYRE JEMAL'S NICK LLC	-	702 H ST NW	DOUGLAS DEVELOPMENT	WASHINGTON	DC	20001-3874	0068 NEW YORK AV NE	Washington	DC	20002	0.02	-	Yes
3260	CAYRE JEMAL'S NICK LLC	-	702 H ST NW	DOUGLAS DEVELOPMENT	WASHINGTON	DC	20001-3874	1327 NORTH CAPITOL ST NE	Washington	DC	20002	0.04	-	Yes
3261	CAYRE JEMAL'S NICK LLC	-	702 H ST NW	DOUGLAS DEVELOPMENT	WASHINGTON	DC	20001-3874	0049 O ST NE	Washington	DC	20002	0.02	-	Yes
3262	CAYRE JEMAL'S NICK LLC	-	702 H ST NW	DOUGLAS DEVELOPMENT	WASHINGTON	DC	20001-3874	0066 NEW YORK AV NE	Washington	DC	20002	0.03	-	Yes
3265	CAYRE JEMAL'S NICK LLC	-	702 H ST NW	DOUGLAS DEVELOPMENT	WASHINGTON	DC	20001-3874	O ST NE	Washington	DC	20002	0.03	-	Yes
3267	CAYRE JEMAL'S NICK LLC	-	702 H ST NW	DOUGLAS DEVELOPMENT	WASHINGTON	DC	20001-3874	0037 O ST NE	Washington	DC	20002	0.02	-	Yes
3268	CAYRE JEMAL'S NICK LLC	-	702 H ST NW	DOUGLAS DEVELOPMENT	WASHINGTON	DC	20001-3874	0041 O ST NE	Washington	DC	20002	0.02	-	Yes
3269	CAYRE JEMAL'S NICK LLC	-	702 H ST NW	DOUGLAS DEVELOPMENT	WASHINGTON	DC	20001-3874	0045 O ST NE	Washington	DC	20002	0.03	-	Yes

ATTACHMENT 2
J1 ALIGNMENT (WASHINGTON D.C. TO BALTIMORE)

Parcel ID	Owner Name 1	Owner Name 2	Owner Address	Owner Address (continued)	Owner City	Owner State	Owner Zip	Location Address	Location City	Location State	Location Zip	Acres	Short-Term Impacts	Long-Term Impacts
3270	CAYRE JEMAL'S NICK LLC	-	702 H ST NW	DOUGLAS DEVELOPMENT	WASHINGTON	DC	20001-3874	0056 NEW YORK AV NE	Washington	DC	20002	0.02	-	Yes
3271	CAYRE JEMAL'S NICK LLC	-	702 H ST NW	DOUGLAS DEVELOPMENT	WASHINGTON	DC	20001-3874	NEW YORK AV NE	Washington	DC	20002	0.02	-	Yes
3286	CAYRE JEMAL'S NICK LLC	-	702 H ST NW	DOUGLAS DEVELOPMENT	WASHINGTON	DC	20001-3874	O ST NE	Washington	DC	20002	0.85	-	Yes
4188	POTOMAC ELECTRIC POWER COMPANY	-	701 9TH ST NW	-	WASHINGTON	DC	20001-4572	HARRY THOMAS WAY NE	Washington	DC	20002	2.13	Yes	Yes
4617	THE DISTRICT OF COLUMBIA	-	2000 14TH ST NW # 6THF1	-	WASHINGTON	DC	20009-4473	HARRY THOMAS WAY NE	Washington	DC	20002	2.00	-	Yes
5057	PHILADELPHIA BALTIMORE & WASHINGTON RAILROAD COMPANY	-	400 N CAPITOL ST NW	TREASURY SERVICES	WASHINGTON	DC	20001-1511	NEW YORK AV NE	Washington	DC	20002	4.65	-	Yes
5157	GOPAL INC	-	600 NEW YORK AVE NE	HOWARD JOHNSON	WASHINGTON	DC	20002-7022	600 NEW YORK AVE NE	Washington	DC	20002	0.51	-	Yes
5719	DISTRICT OF COLUMBIA	-	2000 14TH ST NW 8TH FLOOR	-	WASHINGTON	DC	20009-4487	NE	Washington	DC	20002	0.00	Yes	Yes
5784	DISTRICT OF COLUMBIA	-	2000 14TH ST NW 8TH FLOOR	-	WASHINGTON	DC	20009-4487	NE	Washington	DC	20002	0.00	Yes	Yes
6231	1230 NEW YORK LLC	-	9921 MAYFIELD DR	-	BETHESDA	MD	20817-1651	1230 NEW YORK AVE NE	Washington	DC	20002	0.31	-	Yes
6748	44 WASHINGTON ASSOCIATES, LLC	-	1600 NEW YORK AVE NE	-	WASHINGTON	DC	20002-1726	1600 NEW YORK AV NE	Washington	DC	20002	0.93	-	Yes
6756	PHILADELPHIA BALTIMORE & WASHINGTON RAILROAD COMPANY	-	400 N CAPITOL ST NW	TREASURY SERVICES	WASHINGTON	DC	20001-1511	1600 NEW YORK AV NE	Washington	DC	20002	0.71	-	Yes
6782	1625 NEW YORK AVE LLC	-	3399 BENNING RD NE	-	WASHINGTON	DC	20019-1502	1720 NEW YORK AVE NE	Washington	DC	20002	0.45	Yes	-
6804	PHILADELPHIA BALTIMORE & WASHINGTON RAILROAD COMPANY	-	400 N CAPITOL ST NW	TREASURY SERVICES	WASHINGTON	DC	20001-1511	MONTANA AV NE	Washington	DC	20002	0.57	-	Yes
6831	PHILADELPHIA BALTIMORE & WASHINGTON RAILROAD COMPANY	-	400 N CAPITOL ST NW	TREASURY SERVICES	WASHINGTON	DC	20001-1511	MONTANA AV NE	Washington	DC	20002	0.34	-	Yes
6849	PHILADELPHIA BALTIMORE & WASHINGTON RAILROAD COMPANY	-	400 N CAPITOL ST NW	TREASURY SERVICES	WASHINGTON	DC	20001-1511	NEW YORK AV NE	Washington	DC	20002	0.33	-	Yes
6850	PENNSYLVANIA CENTRAL CORPORATION	-	400 N CAPITOL ST NW	TREASURY SERVICES	WASHINGTON	DC	20001-1511	MONTANA AV NE	Washington	DC	20002	0.18	-	Yes
6872	REAL ESTATE & IMPROVEMENT COMPANY OF BALTIMORE	-	500 WATER ST	CSX TAX DEPT J910	JACKSONVILLE	FL	32202-4423	MONTANA AVE NE	Washington	DC	20002	0.04	-	Yes
6890	DLY 2215 ADAMS PLACE LLC	-	PO BOX 70683	-	BETHESDA	MD	20813-0683	QUEENS CHAPEL RD NE	Washington	DC	20018	0.47	-	Yes
6905	DLY2215 ADAMS PLACE LLC	-	PO BOX 70683	-	BETHESDA	MD	20813-0683	NE	Washington	DC	20018	0.02	-	Yes
6907	JAMAL'S CISCO KID LLC	6	702 H ST NW STE 400	-	WASHINGTON	DC	20001-3875	2130 QUEENS CHAPEL RD NE	Washington	DC	20018	1.22	-	Yes
6908	DLY2215 ADAMS PLACE LLC	-	PO BOX 70683	-	BETHESDA	MD	20813-0683	2219 ADAMS PL NE	Washington	DC	20018	0.84	-	Yes
6909	DISTRICT OF COLUMBIA	-	2000 14TH ST NW 8TH FLOOR	-	WASHINGTON	DC	20009-4487	2001 ADAMS PL NE	Washington	DC	20018	2.84	-	Yes
6912	DLY2215 ADAMS PLACE LLC	-	PO BOX 70683	-	BETHESDA	MD	20813-0683	2215 ADAMS PL NE	Washington	DC	20018	0.84	-	Yes
6916	DISTRICT OF COLUMBIA	-	2000 14TH ST NW 8TH FLOOR	-	WASHINGTON	DC	20009-4487	NE	Washington	DC	20018	3.20	-	Yes
6923	PHILADELPHIA BALTIMORE & WASHINGTON RAILROAD COMPANY	-	400 N CAPITOL ST NW	TREASURY SERVICES	WASHINGTON	DC	20001-1511	MONTANA AV NE	Washington	DC	20018	0.55	-	Yes
6925	DLY2215 ADAMS PLACE LLC	-	PO BOX 70683	-	BETHESDA	MD	20813-0683	QUEENS CHAPEL RD NE	Washington	DC	20018	0.22	-	Yes
6929	MULTIPLE OWNERS	-	-	-	-	-	-	-	Washington	DC	20018	0.60	-	Yes
6932	DLY 2142 QCR LLC	-	PO BOX 70683	-	BETHESDA	MD	20813-0683	2142 QUEENS CHAPEL RD NE	Washington	DC	20018	0.38	-	Yes
7041	2146 QUEENS CHAPEL ROAD LLC	-	1875 CENTURY PARK E STE 2240	-	LOS ANGELES	CA	90067-2563	2146 QUEENS CHAPEL RD NE	Washington	DC	20018	0.82	-	Yes
7074	DLY 2210 ADAMS PLACE LLC	DLY ADAMS PLACE SPE LLC	PO BOX 70683	-	BETHESDA	MD	20813-0683	2210 ADAMS PL NE	Washington	DC	20018	1.02	-	Yes
7140	DLY ADAMS PLACE LLC	-	PO BOX 70683	-	BETHESDA	MD	20813-0683	2230 ADAMS PL NE	Washington	DC	20018	0.55	-	Yes
7155	WASTE MANAGEMENT OF MARYLAND INC	-	PO BOX 1450	-	CHICAGO	IL	60690-1450	ADAMS PL NE	Washington	DC	20018	0.07	-	Yes
7171	DLYADAMS PLACE LLC	-	PO BOX 70683	-	BETHESDA	MD	20813-0683	ADAMS PL NE	Washington	DC	20018	0.18	-	Yes
7195	PHILADELPHIA BALTIMORE & WASHINGTON RAILROAD COMPANY	-	400 N CAPITOL ST NW	NATL RR PASSING CORP	WASHINGTON	DC	20001-1511	MONTANA AV NE	Washington	DC	20018	0.00	-	Yes
7235	FIRST CHRIST APOSTOLIC CHURCH	-	2130 24TH PL NE	-	WASHINGTON	DC	20018-1402	2130 24TH PL NE	Washington	DC	20018	0.56	-	Yes
7266	DLY GEORGES WAREHOUSE LLC	-	2145 QUEENS CHAPEL RD NE	-	WASHINGTON	DC	20018-3605	2145 QUEENS CHAPEL RD NE	Washington	DC	20018	0.48	-	Yes
7298	WASTE MANAGEMENT OF MARYLAND INC	-	PO BOX 1450	-	CHICAGO	IL	60690-1450	2160 QUEENS CHAPEL RD NE	Washington	DC	20018	2.60	-	Yes
7347	ALI HASSANI	-	2149 QUEENS CHAPEL RD NE	-	WASHINGTON	DC	20018-3625	2149 QUEENS CHAPEL RD NE	Washington	DC	20018	0.44	-	Yes
7407	2800 V STREET LIMITED PARTNERSHIP	-	7501 WISCONSIN AVE STE 630E	-	BETHESDA	MD	20814-6591	2800 V ST NE	Washington	DC	20018	10.46	-	Yes
7423	2146 24TH PL B&B LLC	2	2612 28TH ST NE	-	WASHINGTON	DC	20018-1415	2146 24TH PL NE	Washington	DC	20018	0.91	-	Yes
7482	GBC LLC	-	PO BOX 41363	-	WASHINGTON	DC	20018-0763	2240 25TH PL NE	Washington	DC	20018	0.59	-	Yes
7627	DANIEL AMARE	RAQUEL Z AMARE	2335 BLADENSBURG RD NE	-	WASHINGTON	DC	20018-1410	2335 BLADENSBURG RD NE	Washington	DC	20018	0.39	-	Yes
7855	KIZZIE M STEWART	-	2813 CHANNING ST NE	-	WASHINGTON	DC	20018-1542	2813 CHANNING ST NE	Washington	DC	20018	0.09	-	Yes

ATTACHMENT 2
J1 ALIGNMENT (WASHINGTON D.C. TO BALTIMORE)

Parcel ID	Owner Name 1	Owner Name 2	Owner Address	Owner Address (continued)	Owner City	Owner State	Owner Zip	Location Address	Location City	Location State	Location Zip	Acres	Short-Term Impacts	Long-Term Impacts
7866	RITA E BARBER	-	2811 CHANNING ST NE	-	WASHINGTON	DC	20018-1542	2811 CHANNING ST NE	Washington	DC	20018	0.18	-	Yes
7867	PATRICIA E BROWN	-	2803 CHANNING ST NE	-	WASHINGTON	DC	20018-1542	2803 CHANNING ST NE	Washington	DC	20018	0.18	-	Yes
7891	SEAN G MURRAY	-	2805 CHANNING ST NE	-	WASHINGTON	DC	20018-1542	2805 CHANNING ST NE	Washington	DC	20018	0.18	-	Yes
7894	BETTY A GATEWOOD	-	2809 CHANNING ST NE	-	WASHINGTON	DC	20018-1542	2809 CHANNING ST NE	Washington	DC	20018	0.18	-	Yes
7897	KIZZIE M STEWART	-	2813 CHANNING ST NE	-	WASHINGTON	DC	20018-1542	2813 CHANNING ST NE	Washington	DC	20018	0.09	-	Yes
7899	CHRISTIAN SANGAMAY	8	2807 CHANNING ST NE	-	WASHINGTON	DC	20018-1542	2807 CHANNING ST NE	Washington	DC	20018	0.18	-	Yes
7952	JEFFREY D SIBERT	YAMILEE DAMBREVILLE	402 36TH ST NE	-	WASHINGTON	DC	20019-1418	2801 CHANNING ST NE	Washington	DC	20018	0.10	-	Yes
7987	WASHINGTON METROPOLITAN AREA TRANSIT AUTHORITY (WMATA)	-	600 5TH ST NW	-	WASHINGTON	DC	20001-2610	2250 26TH ST NE	Washington	DC	20018	17.56	-	Yes
8100	MAXIMUM RE SOLUTION LLC	-	12138 CENTRAL AVE STE 661	-	MITCHELLVILLE	MD	20721-1910	3000 CHANNING ST NE	Washington	DC	20018	0.13	-	Yes
8107	DAKOTA CROSSING HOMEOWNERS ASSOCIATION	-	10600 ARROWHEAD DR STE 325	-	FAIRFAX	VA	22030-7306	2513 PATRICIA ROBERTS HARRIS PL NE	Washington	DC	20018	9.32	-	Yes
8116	EVERALD C HARRISON	-	3004 CHANNING ST NE	-	WASHINGTON	DC	20018-1545	CHANNING ST NE	Washington	DC	20018	0.09	-	Yes
8124	JT HOMES LLC	-	3100 LONGFIELD RD	-	GLENWOOD	MD	21738-9644	3012 CHANNING ST NE	Washington	DC	20018	0.18	-	Yes
8132	VELMA LANGLEY	-	3006 CHANNING ST NE	-	WASHINGTON	DC	20018-1545	3006 CHANNING ST NE	Washington	DC	20018	0.18	-	Yes
8156	EVERALD C HARRISON	-	3004 CHANNING ST NE	-	WASHINGTON	DC	20018-1545	3004 CHANNING ST NE	Washington	DC	20018	0.09	-	Yes
8160	JOHN J WILLIAMS	PEARLIE S WILLIAMS	3016 CHANNING ST NE	-	WASHINGTON	DC	20018-1545	3016 CHANNING ST NE	Washington	DC	20018	0.18	-	Yes
8166	LUCY N EVANS	-	3010 CHANNING ST NE	-	WASHINGTON	DC	20018-1545	3010 CHANNING ST NE	Washington	DC	20018	0.18	-	Yes
8167	RODNEY A MCCLOUD	-	3008 CHANNING ST NE	-	WASHINGTON	DC	20018-1545	3008 CHANNING ST NE	Washington	DC	20018	0.18	-	Yes
8168	JAMES MYERS	-	3014 CHANNING ST NE	-	WASHINGTON	DC	20018-1545	3014 CHANNING ST NE	Washington	DC	20018	0.18	-	Yes
8299	ROYAN S MILLER TRUSTEE	-	3019 DOUGLAS ST NE	-	WASHINGTON	DC	20018-1546	DOUGLAS ST NE	Washington	DC	20018	0.08	-	Yes
8302	BRIAN JACKSON	-	1400 WHITTIER PL NW APT 308	-	WASHINGTON	DC	20012-2821	3031 DOUGLAS ST NE	Washington	DC	20018	0.08	-	Yes
8311	BRIAN JACKSON	-	1400 WHITTIER PL NW APT 308	-	WASHINGTON	DC	20012-2821	DOUGLAS ST NE	Washington	DC	20018	0.08	-	Yes
8313	VICTORIA O LAY-JOHNSON	-	3023 DOUGLAS ST NE	-	WASHINGTON	DC	20018-1546	3023 DOUGLAS ST NE	Washington	DC	20018	0.16	-	Yes
8314	LESTER M AUSTIN	-	3043 DOUGLAS ST NE	-	WASHINGTON	DC	20018-1546	3043 DOUGLAS ST NE	Washington	DC	20018	0.16	-	Yes
8321	MIRACLE TEMPLE NON-DENOMINATIONAL CHURCH INC	-	5219 CALL PL SE	-	WASHINGTON	DC	20019-6321	3047 DOUGLAS ST NE	Washington	DC	20018	0.19	-	Yes
8324	SHIRLEY D OLHAYE	4	3039 DOUGLAS ST NE	-	WASHINGTON	DC	20018-1546	3039 DOUGLAS ST NE	Washington	DC	20018	0.16	-	Yes
8354	JOY L RAMSAYWACK	-	3035 DOUGLAS ST NE	-	WASHINGTON	DC	20018-1546	3035 DOUGLAS ST NE	Washington	DC	20018	0.08	-	Yes
8355	JOY L RAMSAYWACK	-	3035 DOUGLAS ST NE	-	WASHINGTON	DC	20018-1546	DOUGLAS ST NE	Washington	DC	20018	0.08	-	Yes
8359	ROBERT L HUBBARD	JOANN A HUBBARD	3027 DOUGLAS ST NE	-	WASHINGTON	DC	20018-1546	3027 DOUGLAS ST NE	Washington	DC	20018	0.16	-	Yes
8363	ALEXANDER R EWINGS	-	3029 DOUGLAS ST NE	-	WASHINGTON	DC	20018-1546	3029 DOUGLAS ST NE	Washington	DC	20018	0.16	-	Yes
8623	DELANO D HUNTER	-	2430 SOUTH DAKOTA AVE NE	-	WASHINGTON	DC	20018-1608	2430 SOUTH DAKOTA AVE NE	Washington	DC	20018	0.15	-	Yes
8914	-	-	-	-	-	-	-	-	Washington	DC	20018	1.98	-	Yes
8954	-	-	-	-	-	-	-	-	Washington	DC	20018	2.07	-	Yes
9024	-	-	-	-	-	-	-	-	Washington	DC	20018	8.05	-	Yes
9172	DISTRICT OF COLUMBIA	-	2000 14TH ST NW 8TH FLOOR	-	WASHINGTON	DC	20009-4487	FORT LINCOLN DR NE	Washington	DC	20018	28.32	-	Yes
9173	UNITED STATES OF AMERICA	-	-	-	-	-	-	COMMODORE JOSHUA BARNEY DR NE	Washington	DC	20018	3.37	-	Yes
9236	FORT LINCOLN JOSHUA BARNEY TOWNHOUSE LLC	-	3298 FORT LINCOLN DR NE	-	WASHINGTON	DC	20018-4341	COMMODORE JOSHUA BARNEY DR NE	Washington	DC	20018	9.74	-	Yes
9242	DICTRICT OF COLUMBIA	-	1350 PENNSYLVANIA AV NW	-	WASHINGTON	DC	20002	COMMODORE JOSHUA BARNEY DR	Washington	DC	20018	2.62	-	Yes
9361	FORT LINCOLN CEMETERY INC	-	PO BOX 130548	PROPERTY TAX/FLOOR 9	HOUSTON	TX	77219	3401 BLADENSBURG RD	BRENTWOOD	MD	20722	179.11	-	Yes
9422	-	-	-	-	-	-	-	-	Washington	DC	20018	10.30	-	Yes
9513	UNITED STATES OF AMERICA	-	-	-	-	-	-	COMMODORE JOSHUA BARNEY DR NE	Washington	DC	20018	3.36	-	Yes
9817	NEW COVNT CHRCH LRD JES CHRIST I	-	5405 36TH AVE	-	HYATTSVILLE	MD	20782	0 38TH AVE	BRENTWOOD	MD	20722	110.13	-	Yes
9818	COLMAR MANOR MAYOR & TOWN COUNCIL	-	3701 LAWRENCE ST	-	COLMAR MANOR	MD	20722	0 38TH AVE	BRENTWOOD	MD	20722	110.13	-	Yes
9819	MNCPPC	-	6600 KENILWORTH AVE	CHIEF PK&P DIVPKS & REC-ROOM 303	RIVERDALE	MD	20737	3599 BLADENSBURG RD	BRENTWOOD	MD	20722	110.13	-	Yes
9915	UNKNOWN	-	-	-	-	-	-	0 ACCOUNT UNKNOWN	-	MD	-	1.79	-	Yes

ATTACHMENT 2
J1 ALIGNMENT (WASHINGTON D.C. TO BALTIMORE)

Parcel ID	Owner Name 1	Owner Name 2	Owner Address	Owner Address (continued)	Owner City	Owner State	Owner Zip	Location Address	Location City	Location State	Location Zip	Acres	Short-Term Impacts	Long-Term Impacts
10251	MNCPPC	-	6600 KENILWORTH AVE	CHIEF PK&P DIVPKS & REC-ROOM 303	RIVERDALE	MD	20737	4603 ANNAPOLIS RD	BLADENSBURG	MD	20710	2.28	-	Yes
10342	CSX TRANSPORTATION INC	-	500 WATER ST	TX DEPT (J910)	JACKSONVILLE	FL	32202	0 FROLICH LN	HYATTSVILLE	MD	20781	7.61	-	Yes
10480	WASHINGTON SUB SANITARY COMM	-	14501 SWEITZER LN	-	LAUREL	MD	20707	4141 LLOYD ST	BLADENSBURG	MD	20710	6.39	-	Yes
10957	WASHINGTON SUB SANITARY COMM	-	14501 SWEITZER LN	-	LAUREL	MD	20707	4141 LLOYD ST	BLADENSBURG	MD	20710	4.95	-	Yes
11300	MNCPPC	-	6600 KENILWORTH AVE	CHIEF PK&P DIVPKS & REC-ROOM 303	RIVERDALE	MD	20737	0 KENILWORTH AVE	BLADENSBURG	MD	20710	6.59	-	Yes
11392	MNCPPC	-	6600 KENILWORTH AVE	CHIEF PK&P DIVPKS & REC-ROOM 303	RIVERDALE	MD	20737	0 52ND AVE	BLADENSBURG	MD	20710	6.51	-	Yes
11394	MNCPPC	-	6600 KENILWORTH AVE	CHIEF PK&P DIVPKS & REC-ROOM 303	RIVERDALE	MD	20737	4601 ANNAPOLIS RD	BLADENSBURG	MD	20710	32.81	-	Yes
12043	MNCPPC	-	6600 KENILWORTH AVE	CHIEF PK&P DIVPKS & REC-ROOM 303	RIVERDALE	MD	20737	3710 52ND AVE	BLADENSBURG	MD	20710	5.19	-	Yes
12093	MNCPPC	-	6600 KENILWORTH AVE	ROBERT M ARCIPRETE	RIVERDALE	MD	20737	0 52ND AVE	BLADENSBURG	MD	20710	0.53	-	Yes
12095	MNCPPC	-	6600 KENILWORTH AVE	-	RIVERDALE	MD	20737	0 52ND AVE	BLADENSBURG	MD	20710	0.30	-	Yes
12421	DUNN PROPERTIES B LLC	-	16813 OAK HILL RD	BARBARA S DUNN	SILVER SPRING	MD	20905	5201 QUINCY ST	BLADENSBURG	MD	20710	0.53	-	Yes
12422	ABUNAW PARIZO	-	350 E DIAMOND AVE	APT 1066	GAITHERSBURG	MD	20877	5109 QUINCY ST	BLADENSBURG	MD	20710	0.41	-	Yes
12461	ABUNAW PARIZO	-	350 E DIAMOND AVE	APT 1066	GAITHERSBURG	MD	20877	5109 QUINCY ST	BLADENSBURG	MD	20710	0.29	-	Yes
12521	SHOWELL VERONICA A	-	5207 QUINCY ST	-	BLADENSBURG	MD	20710	5207 QUINCY ST	BLADENSBURG	MD	20710	0.50	-	Yes
12562	QUINCY VILLAGE APARTMENTS LTD I	-	8383 WILSHIRE BLVD	TRICAP CORP UNIT 214	BEVERLY HILLS	CA	90211	5301 QUINCY ST	BLADENSBURG	MD	20710	1.02	-	Yes
12769	MNCPPC	-	6600 KENILWORTH AVE	-	RIVERDALE	MD	20737	0 QUINCY ST	HYATTSVILLE	MD	20784	1.80	-	Yes
12810	SPK HILLCREST WOODS LLC	-	2110 W COUNTY LINE RD	SCHWEB PARTNERS LLC	JACKSON	NJ	08527	5368 QUINCY ST	HYATTSVILLE	MD	20784	3.23	-	Yes
12845	SPK HILLCREST WOODS LLC	-	2110 W COUNTY LINE RD	SCHWEB PARTNERS LLC	JACKSON	NJ	08527	5368 QUINCY ST	HYATTSVILLE	MD	20784	1.10	-	Yes
12853	SPK HILLCREST WOODS LLC	-	2110 W COUNTY LINE RD	SCHWEB PARTNERS LLC	JACKSON	NJ	08527	5368 QUINCY ST	HYATTSVILLE	MD	20784	0.22	-	Yes
12891	MOKHTARI PARVIZ M	-	11610 RIVER RD	-	POTOMAC	MD	20854	5419 ANNAPOLIS RD	BLADENSBURG	MD	20710	0.13	-	Yes
12897	BLADENSBURG SHOPPING CNTR LC	-	7910 WOODLAND HILLS LN	-	FAIRFAX STATION	VA	22039	5397 ANNAPOLIS RD	BLADENSBURG	MD	20710	0.50	-	Yes
12902	MOKHTARI PARVIZ M	-	11610 RIVER RD	-	PTOMAC	MD	20854	5415 ANNAPOLIS RD	BLADENSBURG	MD	20710	0.25	-	Yes
12943	CENTRAL BAPTIST CHURCH	-	5412 ANNAPOLIS RD	-	BLADENSBURG	MD	20710	0 ANNAPOLIS RD	BLADENSBURG	MD	20710	0.05	-	Yes
12944	CENTRAL BAPTIST CHURCH	-	5412 ANNAPOLIS RD	-	BLADENSBURG	MD	20710	0 ANNAPOLIS RD	BLADENSBURG	MD	20710	0.05	-	Yes
12945	CENTRAL BAPTIST CHURCH	-	5412 ANNAPOLIS RD	-	BLADENSBURG	MD	20710	0 ANNAPOLIS RD	BLADENSBURG	MD	20710	0.04	-	Yes
12946	CENTRAL BAPTIST CHURCH	-	5412 ANNAPOLIS RD	-	BLADENSBURG	MD	20710	0 ANNAPOLIS RD	BLADENSBURG	MD	20710	0.04	-	Yes
12952	STEINBERG & STEINBERG LLC	-	12512 SAGAMORE FOREST LN	-	REISTERSOWN	MD	21196	5406 ANNAPOLIS RD	BLADENSBURG	MD	20710	0.05	-	Yes
12955	STEINBERG & STEINBERG LLC	-	12512 SAGAMORE FOREST LN	-	REISTERSOWN	MD	21196	0 ANNAPOLIS RD	BLADENSBURG	MD	20710	0.04	-	Yes
12956	STEINBERG & STEINBERG LLC	-	12512 SAGAMORE FOREST LN	-	REISTERSOWN	MD	21196	0 ANNAPOLIS RD	BLADENSBURG	MD	20710	0.05	-	Yes
12971	STEINBERG & STEINBERG LLC	-	12512 SAGAMORE FOREST LN	-	REISTERSOWN	MD	21196	5406 ANNAPOLIS RD	BLADENSBURG	MD	20710	0.04	-	Yes
12972	STEINBERG & STEINBERG LLC	-	12512 SAGAMORE FOREST LN	-	REISTERSOWN	MD	21196	5406 ANNAPOLIS RD	BLADENSBURG	MD	20710	0.04	-	Yes
12986	CENTRAL BAPTIST CHURCH	-	5412 ANNAPOLIS DR	-	BLADENSBURG	MD	20710	0 SHEPHERD ST	BLADENSBURG	MD	20710	0.04	-	Yes
12987	CENTRAL BAPTIST CHURCH	-	5412 ANNAPOLIS DR	-	BLADENSBURG	MD	20710	0 SHEPHERD ST	BLADENSBURG	MD	20710	0.06	-	Yes
12989	CENTRAL BAPTIST CH	-	5412 ANNAPOLIS RD	-	BLADENSBURG	MD	20710	0 SHEPHERD ST	BLADENSBURG	MD	20710	0.05	-	Yes
12990	CENTRAL BAPTIST CH	-	5412 ANNAPOLIS RD	-	BLADENSBURG	MD	20710	0 SHEPHERD ST	BLADENSBURG	MD	20710	0.05	-	Yes
12991	CENTRAL BAPTIST CH	-	5412 ANNAPOLIS RD	-	BLADENSBURG	MD	20710	0 SHEPHERD ST	BLADENSBURG	MD	20710	0.05	-	Yes
12995	CENTRAL BAPTIST CH	-	5412 ANNAPOLIS RD	-	BLADENSBURG	MD	20710	5412 ANNAPOLIS RD	BLADENSBURG	MD	20710	0.05	-	Yes
12997	5416 ANNAPOLIS RD LLC	-	3927 BRANCH AVE	-	TEMPLE HILLS	MD	20748	5416 ANNAPOLIS RD	BLADENSBURG	MD	20710	3.64	-	Yes
13013	CENTRAL BAPTIST CH	-	5412 ANNAPOLIS RD	-	BLADENSBURG	MD	20710	0 SHEPHERD ST	BLADENSBURG	MD	20710	0.05	-	Yes
13014	CENTRAL BAPTIST CH	-	5412 ANNAPOLIS RD	-	BLADENSBURG	MD	20710	0 SHEPHERD ST	BLADENSBURG	MD	20710	0.05	-	Yes
13047	5416 ANNAPOLIS RD LLC	-	3927 BRANCH AVE	-	TEMPLE HILLS	MD	20748	5416 ANNAPOLIS RD	BLADENSBURG	MD	20710	0.22	-	Yes
13112	PEACOCK CRAIG L ETAL	-	5421 SPRING RD	-	BLADENSBURG	MD	20710	5421 SPRING RD	BLADENSBURG	MD	20710	0.13	-	Yes
13113	PORTILLO EFRAIN GUZMAN ETAL	-	5425 SPRING RD	-	BLADENSBURG	MD	20710	5425 SPRING RD	BLADENSBURG	MD	20710	0.15	-	Yes
13120	CHAVEZ ARNOLDO A & DENIZ M	-	5423 SPRING RD	-	BLADENSBURG	MD	20710	5423 SPRING RD	BLADENSBURG	MD	20710	0.16	-	Yes

ATTACHMENT 2
J1 ALIGNMENT (WASHINGTON D.C. TO BALTIMORE)

Parcel ID	Owner Name 1	Owner Name 2	Owner Address	Owner Address (continued)	Owner City	Owner State	Owner Zip	Location Address	Location City	Location State	Location Zip	Acres	Short-Term Impacts	Long-Term Impacts
13128	MCBRIDE JERRY & MAMIE M	-	5429 SPRING RD	-	BLADENSBURG	MD	20710	5429 SPRING RD	BLADENSBURG	MD	20710	0.13	-	Yes
13130	HERNANDEZ SARA & JUAN ROSALES	-	5419 SPRING RD	-	BLADENSBURG	MD	20710	5419 SPRING RD	BLADENSBURG	MD	20710	0.11	-	Yes
13132	THOMAS DOROTHY J & JAMES	-	5427 SPRING RD	-	BLADENSBURG	MD	20710	5427 SPRING RD	BLADENSBURG	MD	20710	0.15	-	Yes
13220	SORIANO BENJAMIN A & GAY	-	5428 SPRING RD	-	BLADENSBURG	MD	20710	5428 SPRING RD	BLADENSBURG	MD	20710	0.09	-	Yes
13222	BEASON DANIEL K ETAL	-	5434 SPRING RD	-	BLADENSBURG	MD	20710	5434 SPRING RD	BLADENSBURG	MD	20710	0.09	-	Yes
13234	SINGH PHRIM	-	5432 SPRING RD	-	BLADENSBURG	MD	20710	5432 SPRING RD	BLADENSBURG	MD	20710	0.10	-	Yes
13235	FERNANDEZ FRANCISCA	-	5436 SPRING RD	-	BLADENSBURG	MD	20710	5436 SPRING RD	BLADENSBURG	MD	20710	0.10	-	Yes
13237	GADDY WILLIS M & EARLEANE V	-	5430 SPRING RD	-	BLADENSBURG	MD	20710	5430 SPRING RD	BLADENSBURG	MD	20710	0.09	-	Yes
13279	GONZALEZ GERMAN R	-	5438 SPRING RD	-	BLADENSBURG	MD	20710	5438 SPRING RD	BLADENSBURG	MD	20710	0.10	-	Yes
13309	AVILA GLENDA S ETAL	-	5433 TAYLOR ST	-	BLADENSBURG	MD	20710	5433 TAYLOR ST	BLADENSBURG	MD	20710	0.12	-	Yes
13315	HOU MEIZHEN ETAL	-	211 HARDY PL	-	ROCKVILLE	MD	20852	4110 55TH AVE	BLADENSBURG	MD	20710	0.12	-	Yes
13316	DELICID NERY M	-	5441 TAYLOR ST	-	BLADENSBURG	MD	20710	5441 TAYLOR ST	BLADENSBURG	MD	20710	0.10	-	Yes
13320	UGHIOVHE KENRIMU	-	5437 TAYLOR ST	-	BLADENSBURG	MD	20710	5437 TAYLOR ST	BLADENSBURG	MD	20710	0.12	-	Yes
13325	CONTRERAS RUBEN	-	5439 TAYLOR ST	-	BLADENSBURG	MD	20710	5439 TAYLOR ST	BLADENSBURG	MD	20710	0.12	-	Yes
13327	MORALES EDGAR H & ERIKA T	-	5435 TAYLOR ST	-	BLADENSBURG	MD	20710	5435 TAYLOR ST	BLADENSBURG	MD	20710	0.11	-	Yes
13408	SAABEDRA ANTONIO L ETAL	-	5444 TAYLOR ST	-	BLADENSBURG	MD	20710	5444 TAYLOR ST	BLADENSBURG	MD	20710	0.12	-	Yes
13409	RASMUSSEN DIRK D	-	4201 55TH AVE	-	BLADENSBURG	MD	20710	4201 55TH AVE	BLADENSBURG	MD	20710	0.12	-	Yes
13441	OGU MARDOCHEE	-	4203 55TH AVE	-	BLADENSBURG	MD	20710	4203 55TH AVE	BLADENSBURG	MD	20710	0.14	-	Yes
13455	ALVAREZ HERBERTH ETAL	-	4200 55TH AVE	-	BLADENSBURG	MD	20710	4200 55TH AVE	BLADENSBURG	MD	20710	0.11	-	Yes
13475	ROUTE JOCELYN	-	4205 55TH AVE	-	BLADENSBURG	MD	20710	4205 55TH AVE	BLADENSBURG	MD	20710	0.13	-	Yes
13481	POOL ELIGIO ETAL	-	4204 56TH AVE	-	BLADENSBURG	MD	20710	4204 56TH AVE	BLADENSBURG	MD	20710	0.12	-	Yes
13486	GARAY MARIA S	-	4206 56TH AVE	-	BLADENSBURG	MD	20710	4206 56TH AVE	BLADENSBURG	MD	20710	0.12	-	Yes
13500	MOLINA MARIA P ETAL	-	4207 55TH AVE	-	BLADENSBURG	MD	20710	4207 55TH AVE	BLADENSBURG	MD	20710	0.12	-	Yes
13563	NUNEZ LUIS M & CINDY A BARRERA	-	4208 56TH AVE	-	BLADENSBURG	MD	20710	4208 56TH AVE	BLADENSBURG	MD	20710	0.12	-	Yes
13567	VASQUEZ FLORES ENRIQUE A ETAL	-	4209 56TH AVE	-	BLADENSBURG	MD	20710	4209 56TH AVE	BLADENSBURG	MD	20710	0.15	-	Yes
13623	MASON VALERIE J	-	4211 56TH AVE	-	BLADENSBURG	MD	20710	4211 56TH AVE	BLADENSBURG	MD	20710	0.15	-	Yes
13674	SAVAGE JARATA	-	4213 56TH AVE	-	BLADENSBURG	MD	20710	4213 56TH AVE	BLADENSBURG	MD	20710	0.16	-	Yes
13698	DEWYNGAERT PATRICK B	-	4215 56TH AVE	-	BLADENSBURG	MD	20710	4215 56TH AVE	BLADENSBURG	MD	20710	0.14	-	Yes
13770	BOARD OF EDUCATION	-	14201 SCHOOL LN	-	UPPER MARLBORO	MD	20772	4200 57TH AVE	BLADENSBURG	MD	20710	18.79	-	Yes
14171	ELIZABETH SETON HIGH SCHOOL INC	-	5715 EMERSON ST	-	BLADENSBURG	MD	20710	0 57TH AVE	BLADENSBURG	MD	20710	3.92	-	Yes
14233	CAPITAL VIEW LLC	-	1950 GALLOWS RD	SOUTHERN MGMT CORP STE 600	VIENNA	VA	22182	4301 57TH AVE	BLADENSBURG	MD	20710	3.92	-	Yes
14326	MNCPPC	-	6600 KENILWORTH AVE	CHIEF PK&P DIVPKS & REC-ROOM 303	RIVERDALE	MD	20737	4300 57TH AVE	BLADENSBURG	MD	20710	5.60	-	Yes
14729	ELIZABETH SETON HIGH SCHOOL INC	-	5715 EMERSON ST	-	BLADENSBURG	MD	20710	5715 EMERSON ST	BLADENSBURG	MD	20710	16.20	-	Yes
14753	ELIZABETH SETON HIGH SCHOOL INC	-	5715 EMERSON ST	-	BLADENSBURG	MD	20710	0 57TH AVE	BLADENSBURG	MD	20710	16.20	-	Yes
14796	BOARD OF EDUCATION	-	14524 ELM ST	-	UPPER MARLBORO	MD	20772	4301 58TH AVE	BLADENSBURG	MD	20710	14.48	-	Yes
15224	MNCPPC	-	6600 KENILWORTH AVE	CHIEF PK&P DIV PKS&REC-ROOM 303	RIVERDALE	MD	20737	5801 EMERSON ST	BLADENSBURG	MD	20710	0.50	-	Yes
15289	DANIEL HOUSING CORP INC	-	1360 E 9TH ST STE 300	C/O BELLWETHER MIKE GRUSS	CLEVELAND	OH	44114	5999 EMERSON ST	BLADENSBURG	MD	20710	4.74	-	Yes
15706	VIEW DOROTHY A	-	6011 EMERSON ST	APT 312	BLADENSBURG	MD	20710	6011 EMERSON ST	BLADENSBURG	MD	20710	2.44	-	Yes
15707	NEWLON DOUGLAS W	-	6011 EMERSON ST	UNIT 106	BLADENSBURG	MD	20710	6011 EMERSON ST	BLADENSBURG	MD	20710	2.44	-	Yes
15710	WILLIS CHARLES & SYBIL	-	15609 ELSMERE CT	-	BOWIE	MD	20716	6011 EMERSON ST	BLADENSBURG	MD	20710	2.44	-	Yes
15711	SEWALL KATHERINE G	-	6002 RIVERDALE RD	-	RIVERDALE	MD	20737	6011 EMERSON ST	BLADENSBURG	MD	20710	2.44	-	Yes
15712	ARANGUREN CARLOS E	-	2010 SWEET MEADOW LN	-	CLARKSVILLE	MD	21029	6011 EMERSON ST	BLADENSBURG	MD	20710	2.44	-	Yes
15713	LAWAL MOHAMMED	-	6011 EMERSON ST	UNIT 506	BLADENSBURG	MD	20710	6011 EMERSON ST	BLADENSBURG	MD	20710	2.44	-	Yes
15714	SMALLWOOD CYNTHIA	-	2612 31ST PL NE	-	WASHINGTON	DC	20018	6011 EMERSON ST	BLADENSBURG	MD	20710	2.44	-	Yes

ATTACHMENT 2
J1 ALIGNMENT (WASHINGTON D.C. TO BALTIMORE)

Parcel ID	Owner Name 1	Owner Name 2	Owner Address	Owner Address (continued)	Owner City	Owner State	Owner Zip	Location Address	Location City	Location State	Location Zip	Acres	Short-Term Impacts	Long-Term Impacts
15716	JEFFERSON LUTHER D	-	5801 ALLENTOWN RD	-	SUITLAND	MD	20746	6011 EMERSON ST	BLADENSBURG	MD	20710	2.44	-	Yes
15717	SCANNELL MARILYN G	-	1086 GOVERNOR BRIDGE RD	-	DAVIDSONVILLE MD	MD	21035	6011 EMERSON ST	BLADENSBURG	MD	20710	2.44	-	Yes
15718	TELLEZ JUAN C	-	1079 OTELLO AVE	-	CLARKSTON	GA	30021	6011 EMERSON ST	BLADENSBURG	MD	20710	2.44	-	Yes
15720	JACKSON ANDREW	-	9430 LANHAM SEVERN RD	STE 205	SEABROOK	MD	20706	6011 EMERSON ST	BLADENSBURG	MD	20710	2.44	-	Yes
15721	ARZOO MOHAMMAD S	-	1809 SOUTH MONROE ST	-	ARLINGTON	VA	22204	6011 EMERSON ST	BLADENSBURG	MD	20710	2.44	-	Yes
15722	PROFESSIONAL REAL EST INVTMT INC ETL	-	5705 UMBER PL	-	BOWIE	MD	20720	6011 EMERSON ST	BLADENSBURG	MD	20710	2.44	-	Yes
15723	BAILOR WILLIAM D & TOMMIE J	-	6011 EMERSON ST #712	-	BLADENSBURG	MD	20710	6011 EMERSON ST	BLADENSBURG	MD	20710	2.44	-	Yes
15724	MATRIX HOMES LLC	-	6236 MARY MEINDL CT	-	ALEXANDRIA	VA	22312	6011 EMERSON ST	BLADENSBURG	MD	20710	2.44	-	Yes
15725	AKOJIE HARRISON	-	9201 FAIRLANE PL	-	LAUREL	MD	20708	6011 EMERSON ST	BLADENSBURG	MD	20710	2.44	-	Yes
15727	CHAN YUNG ETAL	-	36754 WATERFRONT LN	-	PURCELLVILLE	VA	20132	6011 EMERSON ST	BLADENSBURG	MD	20710	2.44	-	Yes
15728	KNIGHTS ADRIAN	-	4600 JOSEPHINE AVE	-	BELTSVILLE	MD	20705	6011 EMERSON ST	BLADENSBURG	MD	20710	2.44	-	Yes
15729	GEORGE MELANIE J	-	6011 EMERSON ST	UNIT 403	BLADENSBURG	MD	20710	6011 EMERSON ST	BLADENSBURG	MD	20710	2.44	-	Yes
15730	GUEDDOURAR TAHAR	-	6011 EMERSON ST	UNIT 606	BLADENSBURG	MD	20710	6011 EMERSON ST	BLADENSBURG	MD	20710	2.44	-	Yes
15732	F AND G ENTERPRISE INC	-	214 LOCUST ST SE	APT 125	VIENNA	VA	22180	6011 EMERSON ST	BLADENSBURG	MD	20710	2.44	-	Yes
15733	C & U INVESTMENT L L C	-	6317 KINSEY TER	-	LANHAM	MD	20706	6011 EMERSON ST	BLADENSBURG	MD	20710	2.44	-	Yes
15735	SESAY LIVING TRUST	-	12704 HENDERSON CHAPEL CT	-	BOWIE	MD	20720	6011 EMERSON ST	BLADENSBURG	MD	20710	2.44	-	Yes
15736	FORD LOUISE M	-	6807 COOLRIDGE RD	-	TEMPLE HILLS	MD	20748	6011 EMERSON ST	BLADENSBURG	MD	20710	2.44	-	Yes
15737	SCOTT PHILLIP	-	1005 WHATCOAT ST	-	BALTIMORE	MD	21217	6011 EMERSON ST	BLADENSBURG	MD	20710	2.44	-	Yes
15738	JONES ROBERT	-	PO BOX 31258	-	WASHINGTON	DC	20030	6011 EMERSON ST	BLADENSBURG	MD	20710	2.44	-	Yes
15739	GILCHRIST JEAN ETAL	-	6011 EMERSON ST	UNIT 108	BLADENSBURG	MD	20710	6011 EMERSON ST	BLADENSBURG	MD	20710	2.44	-	Yes
15740	WEBSTER MINISTRIES INC	-	7776 GATESHEAD LN	-	MANASSAS	VA	20109	6011 EMERSON ST	BLADENSBURG	MD	20710	2.44	-	Yes
15741	HOLMAN RASHIDA K	-	7500 BELGRAVIA LN	-	HYATTSVILLE	MD	20785	6011 EMERSON ST	BLADENSBURG	MD	20710	2.44	-	Yes
15742	ELIJAH SAJIMI OLUSEGUN	-	15612 EVERGLADE LN	UNIT 202	BOWIE	MD	20716	6011 EMERSON ST	BLADENSBURG	MD	20710	2.44	-	Yes
15745	MELAKU EFREM ETAL	-	6304 EIGHTH ST	-	ALEXANDRIA	VA	22312	6011 EMERSON ST	BLADENSBURG	MD	20710	2.44	-	Yes
15749	EVANS ANDREA	-	6011 EMERSON ST	UNIT 507	BLADENSBURG	MD	20710	6011 EMERSON ST	BLADENSBURG	MD	20710	2.44	-	Yes
15751	SANCHEZ ROLANDO	-	6011 EMERSON ST	UNIT 105	BLADENSBURG	MD	20710	6011 EMERSON ST	BLADENSBURG	MD	20710	2.44	-	Yes
15752	PATTERSON JONATHAN E & WILLIE B	-	6011 EMERSON ST #206	-	BLADENSBURG	MD	20710	6011 EMERSON ST	BLADENSBURG	MD	20710	2.44	-	Yes
15753	NAJIBULLAH AKRAMI N	-	6011 EMERSON ST	UNIT 408	BLADENSBURG	MD	20710	6011 EMERSON ST	BLADENSBURG	MD	20710	2.44	-	Yes
15754	AKOJIE HARRISON	-	6011 EMERSON ST	UNIT 415	BLADENSBURG	MD	20710	6011 EMERSON ST	BLADENSBURG	MD	20710	2.44	-	Yes
15755	ALBRITTON PATRICIA A	-	11905 FOX GLEN RD	-	CHARLOTTE	NC	28269	6011 EMERSON ST	BLADENSBURG	MD	20710	2.44	-	Yes
15756	INCOME ONE LLC	-	1350 BEVERLY RD	SUITE 115 316	MCLEAN	VA	22101	6011 EMERSON ST	BLADENSBURG	MD	20710	2.44	-	Yes
15757	GILCHRIST JEAN A	-	1829 RANDOLPH ST NW	-	WASHINGTON	DC	20011	6011 EMERSON ST	BLADENSBURG	MD	20710	2.44	-	Yes
15758	AKOJIE HARRISON	-	UNIT 401	6011 EMERSON ST	BLADENSBURG	MD	20710	6011 EMERSON ST	BLADENSBURG	MD	20710	2.44	-	Yes
15759	KOROMA WALTER G	-	6011 EMERSON ST	UNIT 310	BLADENSBURG	MD	20710	6011 EMERSON ST	BLADENSBURG	MD	20710	2.44	-	Yes
15760	ARZOO MOHAMMAD SOHAIL ETAL	-	1809 SOUTH MONROE ST	-	ARLINGTON	VA	22204	6011 EMERSON ST	BLADENSBURG	MD	20710	2.44	-	Yes
15761	BUDDY BOY ENTERPRISES	-	5805 CHESTNUT HILL RD	-	COLLEGE PARK	MD	20740	6011 EMERSON ST	BLADENSBURG	MD	20710	2.44	-	Yes
15762	ESEMUEDE OMOSEMWENGIE U	-	9103 WOODMORE CENTER DR	-	LANHAM	MD	20706	6011 EMERSON ST	BLADENSBURG	MD	20710	2.44	-	Yes
15763	WADETECH LLC	-	PO BOX 366	-	ANNAPOLIS JUNCTION	MD	20701	6011 EMERSON ST	BLADENSBURG	MD	20710	2.44	-	Yes
15764	MCCLAM SCOTTIE J	-	6011 EMERSON ST	UNIT 315	BLADENSBURG	MD	20710	6011 EMERSON ST	BLADENSBURG	MD	20710	2.44	-	Yes
15765	BRYAN DAVON C	-	6011 EMERSON ST	UNIT 702	BLADENSBURG	MD	20710	6011 EMERSON ST	BLADENSBURG	MD	20710	2.44	-	Yes
15766	POWELL EDWIN K	-	6011 EMERSON ST	UNIT 410	BLADENSBURG	MD	20710	6011 EMERSON ST	BLADENSBURG	MD	20710	2.44	-	Yes
15769	HENDERSON DAVONA	-	6011 EMERSON ST	SUITE 316	BLADENSBURG	MD	20710	6011 EMERSON ST	BLADENSBURG	MD	20710	2.44	-	Yes
15771	LEWIS CHARLES E JR	-	6011 EMERSON ST	UNIT 212	BLADENSBURG	MD	20710	6011 EMERSON ST	BLADENSBURG	MD	20710	2.44	-	Yes
15777	WHITMORE STANLEY	-	6011 EMERSON ST	UNIT 211	BLADENSBURG	MD	20710	6011 EMERSON ST	BLADENSBURG	MD	20710	2.44	-	Yes

ATTACHMENT 2
J1 ALIGNMENT (WASHINGTON D.C. TO BALTIMORE)

Parcel ID	Owner Name 1	Owner Name 2	Owner Address	Owner Address (continued)	Owner City	Owner State	Owner Zip	Location Address	Location City	Location State	Location Zip	Acres	Short-Term Impacts	Long-Term Impacts
15778	HOOKS ANTHONY M	-	PO BOX 714	-	UPPER MARLBORO	MD	20773	6011 EMERSON ST	BLADENSBURG	MD	20710	2.44	-	Yes
15779	COUNTRY CLUB TOWERS CONDO INC	-	6011 EMERSON ST BOX 1	CONDOMINIUM MGMT INC STE 410	BLADENSBURG	MD	20710	6011 EMERSON ST	BLADENSBURG	MD	20710	2.44	-	Yes
15780	ROBINSON RUTH	-	6011 EMERSON ST	UNIT 209	BLADENSBURG	MD	20710	6011 EMERSON ST	BLADENSBURG	MD	20710	2.44	-	Yes
15781	ABDALLA WALEED ALMANSI	-	6011 EMERSON ST	UNIT 601	BLADENSBURG	MD	20710	6011 EMERSON ST	BLADENSBURG	MD	20710	2.44	-	Yes
15784	ODUSANYA ADETAYO A	-	6011 EMERSON ST	UNIT 604	BLADENSBURG	MD	20710	6011 EMERSON ST	BLADENSBURG	MD	20710	2.44	-	Yes
15786	AKABUEZE BEN & NGOZI	-	6011 EMERSON ST	-	BLADENSBURG	MD	20710	6011 EMERSON ST	BLADENSBURG	MD	20710	2.44	-	Yes
15787	ENGLISH ERIC M ETAL	-	6011 EMERSON ST	UNIT 314	BLADENSBURG	MD	20710	6011 EMERSON ST	BLADENSBURG	MD	20710	2.44	-	Yes
15788	GORDON CARTER DEBORAH G	-	6011 EMERSON ST	UNIT 713	BLADENSBURG	MD	20710	6011 EMERSON ST	BLADENSBURG	MD	20710	2.44	-	Yes
15789	ANUEYIAGU MARTINA	-	6011 EMERSON ST	UNIT 203	BLADENSBURG	MD	20710	6011 EMERSON ST	BLADENSBURG	MD	20710	2.44	-	Yes
15790	BROWN ALBERT E	-	3441 DIXIANNA LN	-	PPAFFTOWN	NC	27040	6011 EMERSON ST	BLADENSBURG	MD	20710	2.44	-	Yes
15791	ZHANG WENCHANG	-	3400 S SARE RD	APT 627	BLOOMINGTON	IN	47401	6011 EMERSON ST	BLADENSBURG	MD	20710	2.44	-	Yes
15792	GRAVES HENRY & ADA J JOHNSON	-	6212 ELMHURST ST	-	DISTRICT HEIGHTS	MD	20747	6011 EMERSON ST	BLADENSBURG	MD	20710	2.44	-	Yes
15793	NWANDU KENECHUKWU C	-	5891 INDIAN SUMMER DR	-	CLARKSVILLE	MD	21029	6011 EMERSON ST	BLADENSBURG	MD	20710	2.44	-	Yes
15794	GILCHRIST IRVIN ETAL	-	6011 EMERSON ST	UNIT 405	BLADENSBURG	MD	20710	6011 EMERSON ST	BLADENSBURG	MD	20710	2.44	-	Yes
15795	AKABUEZE BEN & NGOZI	-	6011 EMERSON ST	UNIT 510	BLADENSBURG	MD	20710	6011 EMERSON ST	BLADENSBURG	MD	20710	2.44	-	Yes
15797	ZHANG WENCHANG & YAN WANG	-	3400 S SARE RD	APT 627	BLOOMINGTON	IN	47401	6011 EMERSON ST	BLADENSBURG	MD	20710	2.44	-	Yes
15798	JEFFERSON LUTHER D	-	6011 EMERSON ST	UNIT 514	BLADENSBURG	MD	20710	6011 EMERSON ST	BLADENSBURG	MD	20710	2.44	-	Yes
15799	MORRIS REGINALD W	-	907 SHAMROCK CT	-	GLEN BURNIE	MD	21060	6011 EMERSON ST	BLADENSBURG	MD	20710	2.44	-	Yes
15800	WATSON ERIC & GENE M	-	6011 EMERSON ST	UNIT 305	BLADENSBURG	MD	20710	6011 EMERSON ST	BLADENSBURG	MD	20710	2.44	-	Yes
15801	MOORE CHARLES ETAL	-	6011 EMERSON ST	UNIT 112	BLADENSBURG	MD	20710	6011 EMERSON ST	BLADENSBURG	MD	20710	2.44	-	Yes
15802	MCGREGOR BRIAN K	-	13709 CAMELOT FIELD CT	-	BOWIE	MD	20720	6011 EMERSON ST	BLADENSBURG	MD	20710	2.44	-	Yes
15803	PARADA CAMPOS SANDRA ETAL	-	6219 TUCKERMAN ST	-	RIVERDALE	MD	20737	6011 EMERSON ST	BLADENSBURG	MD	20710	2.44	-	Yes
15804	HARPER BARBARA J	-	6011 EMERSON ST	UNIT 613	BLADENSBURG	MD	20710	6011 EMERSON ST	BLADENSBURG	MD	20710	2.44	-	Yes
15805	AKOJIE HARRISON	-	9201 FAIRLANE PL	-	LAUREL	MD	20708	6011 EMERSON ST	BLADENSBURG	MD	20710	2.44	-	Yes
15806	KNIGHTS PERCY	-	1103 EASTERN AVE	-	CAPITOL HEIGHTS	MD	20743	6011 EMERSON ST	BLADENSBURG	MD	20710	2.44	-	Yes
15807	TORRES JULIETA M ETAL	-	6011 EMERSON ST	UNIT 503	BLADENSBURG	MD	20710	6011 EMERSON ST	BLADENSBURG	MD	20710	2.44	-	Yes
15808	GEBREHIWOT FIKRU MEHARI	-	7016 WREN LN	-	LANHAM	MD	20706	6011 EMERSON ST	BLADENSBURG	MD	20710	2.44	-	Yes
15809	TRAUGHT INVESTMENT GROUP LLC	-	6011 EMERSON ST	UNIT 301	BLADENSBURG	MD	20710	6011 EMERSON ST	BLADENSBURG	MD	20710	2.44	-	Yes
15810	SPENCER SILVANO	-	PO BOX 1141	-	CHRISTMAS	FL	32709	6011 EMERSON ST	BLADENSBURG	MD	20710	2.44	-	Yes
15811	NDETO SAMUEL & JOSEPHINE MUJA	-	1317 TWIG TER	-	SILVER SPRING	MD	20905	6011 EMERSON ST	BLADENSBURG	MD	20710	2.44	-	Yes
15812	LAUTURE HUGO H RE	-	12612 EPPING RD	-	SILVER SPRING	MD	20906	6011 EMERSON ST	BLADENSBURG	MD	20710	2.44	-	Yes
15814	HAMKER JOHN H	-	6011 EMERSON ST	UNIT 411	BLADENSBURG	MD	20710	6011 EMERSON ST	BLADENSBURG	MD	20710	2.44	-	Yes
15815	WILBANKS TONYA S	-	2207 GAYLORD DR	-	SUITLAND	MD	20746	6011 EMERSON ST	BLADENSBURG	MD	20710	2.44	-	Yes
15816	PROCTOR-MINCEY ADRIAN M	-	6011 EMERSON ST	UNIT 616	BLADENSBURG	MD	20710	6011 EMERSON ST	BLADENSBURG	MD	20710	2.44	-	Yes
15817	BLANDING FRANK ETAL	-	6011 EMERSON ST	UNIT 111	BLADENSBURG	MD	20710	6011 EMERSON ST	BLADENSBURG	MD	20710	2.44	-	Yes
15818	HORTON ANA	-	6011 EMERSON ST	UNIT 306	BLADENSBURG	MD	20710	6011 EMERSON ST	BLADENSBURG	MD	20710	2.44	-	Yes
15819	AGWUNA ALEX A & NGOZI R	-	6305 LAST SUNBEAN	-	COLUMBIA	MD	21044	6011 EMERSON ST	BLADENSBURG	MD	20710	2.44	-	Yes
15820	JEFFERSON LUTHER D	-	6011 EMERSON ST	UNIT 614	BLADENSBURG	MD	20710	6011 EMERSON ST	BLADENSBURG	MD	20710	2.44	-	Yes
15821	DAS NAVEEN	-	42329 CHRISTOPHERS VIEW TER	-	ASHBURN	VA	20148	6011 EMERSON ST	BLADENSBURG	MD	20710	2.44	-	Yes
15822	KOROMA MOMOH ETAL	-	6011 EMERSON ST	UNIT 202	BLADENSBURG	MD	20710	6011 EMERSON ST	BLADENSBURG	MD	20710	2.44	-	Yes
15823	GILCHRIST JEAN A	-	6011 EMERSON ST	UNIT 709	BLADENSBURG	MD	20710	6011 EMERSON ST	BLADENSBURG	MD	20710	2.44	-	Yes
15825	QUIJANO ZAIDA	-	6011 EMERSON ST	UNIT 404	BLADENSBURG	MD	20710	6011 EMERSON ST	BLADENSBURG	MD	20710	2.44	-	Yes
15826	THOMPSON RAYMOND	-	6011 EMERSON ST	UNIT 210	BLADENSBURG	MD	20710	6011 EMERSON ST	BLADENSBURG	MD	20710	2.44	-	Yes
15827	WORSLEY KELLEY P	-	5913 CHINQUAPIN PKWY	APT 1	BALTIMORE	MD	21239	6011 EMERSON ST	BLADENSBURG	MD	20710	2.44	-	Yes

ATTACHMENT 2
J1 ALIGNMENT (WASHINGTON D.C. TO BALTIMORE)

Parcel ID	Owner Name 1	Owner Name 2	Owner Address	Owner Address (continued)	Owner City	Owner State	Owner Zip	Location Address	Location City	Location State	Location Zip	Acres	Short-Term Impacts	Long-Term Impacts
15828	PARKWAY CONDOMINIUM ASSN INC	-	6011 EMERSON ST	UNIT 214	BLADENSBURG	MD	20710	6011 EMERSON ST	BLADENSBURG	MD	20710	2.44	-	Yes
15829	VILLANGCA FRANCISCO ETAL	-	7228 PATTERSON ST	-	LANHAM	MD	20706	6011 EMERSON ST	BLADENSBURG	MD	20710	2.44	-	Yes
15830	WILSON MAURICE	-	6011 EMERSON ST	UNIT 508	BLADENSBURG	MD	20710	6011 EMERSON ST	BLADENSBURG	MD	20710	2.44	-	Yes
15831	NWAOLU AZUBUIKE	-	6011 EMERSON ST	CO UNIT 512	BLADENSBURG	MD	20710	6011 EMERSON ST	BLADENSBURG	MD	20710	2.44	-	Yes
15832	NICHOLS DAWN K	-	7010 EVERFIELD DR	-	HYATTSVILLE	MD	20782	6011 EMERSON ST	BLADENSBURG	MD	20710	2.44	-	Yes
15833	DAVIS DARYL CEDRIC	-	6011 EMERSON ST	UNIT 416	BLADENSBURG	MD	20710	6011 EMERSON ST	BLADENSBURG	MD	20710	2.44	-	Yes
15834	ARANGUREN CARLOS	-	20109 SWEET MEADOW LN	-	GAITHERSBURG	MD	20882	6011 EMERSON ST	BLADENSBURG	MD	20710	2.44	-	Yes
15835	LEWIS YVONNE L	-	6011 EMERSON ST	UNIT 515	BLADENSBURG	MD	20710	6011 EMERSON ST	BLADENSBURG	MD	20710	2.44	-	Yes
15836	CONTEH BETTY J	-	6011 EMERSON ST #605	-	BLADENSBURG	MD	20710	6011 EMERSON ST	BLADENSBURG	MD	20710	2.44	-	Yes
15837	KING FREDA C	-	6011 EMERSON ST	APT 501	BLADENSBURG	MD	20710	6011 EMERSON ST	BLADENSBURG	MD	20710	2.44	-	Yes
15838	LORD LAWRENCE	-	PO BOX 7224	-	LARGO	MD	20792	6011 EMERSON ST	BLADENSBURG	MD	20710	2.44	-	Yes
15839	ADDO DANNY C	-	951 EASTERN AVE	-	CAPITOL HEIGHTS	MD	20743	6011 EMERSON ST	BLADENSBURG	MD	20710	2.44	-	Yes
15840	NWANDU IFUNANYA	-	5891 INDIAN SUMMER DR	-	CLARKSVILLE	MD	21029	6011 EMERSON ST	BLADENSBURG	MD	20710	2.44	-	Yes
16140	RHODES HENRY A & LINDA A	-	4878 66TH AVE	-	HYATTSVILLE	MD	20784	4878 66TH AVE	HYATTSVILLE	MD	20784	0.19	-	Yes
16180	RUCKER PAULETTE C	-	4880 66TH AVE	-	HYATTSVILLE	MD	20784	4880 66TH AVE	HYATTSVILLE	MD	20784	0.20	-	Yes
16212	ROBLES RAMON A AMAYA ETAL	-	4900 66TH AVE	-	HYATTSVILLE	MD	20784	4900 66TH AVE	HYATTSVILLE	MD	20784	0.19	-	Yes
16244	GARCIA NELSON J & ALEYDA J RIVERA	-	4902 66TH AVE	-	LANDOVER HILLS	MD	20784	4902 66TH AVE	HYATTSVILLE	MD	20784	0.20	-	Yes
16283	GALLARDO JOSE D J L	-	4904 66TH AVE	-	HYATTSVILLE	MD	20784	4904 66TH AVE	HYATTSVILLE	MD	20784	0.21	-	Yes
16289	VENTURA MAURICIO	-	4903 66TH AVE	-	HYATTSVILLE	MD	20784	4903 66TH AVE	HYATTSVILLE	MD	20784	0.20	-	Yes
16374	REYES JOSE A & DULCE D S MARIA	-	6604 STOCKTON LN	-	HYATTSVILLE	MD	20784	6604 STOCKTON LN	HYATTSVILLE	MD	20784	0.16	-	Yes
16405	WALLACE WARREN B & LOUISE B	-	6602 STOCKTON LN	-	HYATTSVILLE	MD	20784	6602 STOCKTON LN	HYATTSVILLE	MD	20784	0.16	-	Yes
16438	MACEDONIO ESTEFANY M T ETAL	-	6607 STANTON RD	-	HYATTSVILLE	MD	20784	6607 STANTON RD	HYATTSVILLE	MD	20784	0.17	-	Yes
16466	MARTINEZ JOANN B	-	6605 STANTON RD	-	HYATTSVILLE	MD	20784	6605 STANTON RD	HYATTSVILLE	MD	20784	0.15	-	Yes
16502	RAAP MICHAEL CHARLES ETAL	-	6603 STANTON RD	-	HYATTSVILLE	MD	20784	6603 STANTON RD	HYATTSVILLE	MD	20784	0.17	-	Yes
16531	YIN CHAO	-	6610 STANTON RD	-	HYATTSVILLE	MD	20784	6610 STANTON RD	HYATTSVILLE	MD	20784	0.16	-	Yes
16537	HERNANDEZ JUAN B ETAL	-	6608 STANTON RD	-	HYATTSVILLE	MD	20784	6608 STANTON RD	HYATTSVILLE	MD	20784	0.16	-	Yes
16561	DEGRAFFINREAD DEBRA & MARIA	-	6606 STANTON RD	-	HYATTSVILLE	MD	20784	6606 STANTON RD	HYATTSVILLE	MD	20784	0.16	-	Yes
16592	PEREZ LUZ M PEREZ ETAL	-	6617 GREENVALE PKWY	-	HYATTSVILLE	MD	20784	6617 GREENVALE PKWY	HYATTSVILLE	MD	20784	0.22	-	Yes
16629	MORALESLEMUS TEODORO	-	6615 GREENVALE PARKWAY	-	NEW CARROLLTON	MD	20784	6615 GREENVALE PKWY	HYATTSVILLE	MD	20784	0.22	-	Yes
16733	CASTELLON-SORTO LORENZO ETAL	-	6613 HILLWOOD DR	-	RIVERDALE	MD	20737	6613 HILLWOOD DR	RIVERDALE	MD	20737	0.21	-	Yes
16754	PIERRE HEBDERSON F ETAL	-	6618 GREENVALE PKWY	-	RIVERDALE	MD	20737	6618 GREENVALE PKWY	RIVERDALE	MD	20737	0.15	-	Yes
16766	RODRIGUEZ RICARDO R	-	6611 HILLWOOD DR	-	RIVERDALE	MD	20737	6611 HILLWOOD DR	RIVERDALE	MD	20737	0.17	-	Yes
16803	PAYTON BOBBY E	-	6612 HILLWOOD DR	-	RIVERDALE	MD	20737	6612 HILLWOOD DR	RIVERDALE	MD	20737	0.16	-	Yes
16833	SOTERO AURA I RODRIGUEZ	-	6610 HILLWOOD DR	-	RIVERDALE	MD	20737	6610 HILLWOOD DR	RIVERDALE	MD	20737	0.16	-	Yes
16865	NWAIHESIE BETTY N	-	5324 67TH AVE	-	RIVERDALE	MD	20737	5324 67TH AVE	RIVERDALE	MD	20737	0.12	-	Yes
16878	SHARPS BERTINA V	-	2410 HARRISON CT	-	CHESAPEAKE BEACH	MD	20732	5326 67TH AVE	RIVERDALE	MD	20737	0.12	-	Yes
16905	AYENSU SHAREN E	-	9712 22ND AVE	-	HYATTSVILLE	MD	20783	5328 67TH AVE	RIVERDALE	MD	20737	0.12	-	Yes
16916	SHIMAKA LELA	-	5402 67TH AVE	-	RIVERDALE	MD	20737	5402 67TH AVE	RIVERDALE	MD	20737	0.10	-	Yes
16919	MARBLEY TYRONE J & LETTIE A	-	5400 67TH AVE	-	RIVERDALE	MD	20737	5400 67TH AVE	RIVERDALE	MD	20737	0.11	-	Yes
16947	DOWDEN JAMES H & MARTHA	-	5401 67TH AVE	-	RIVERDALE	MD	20737	5401 67TH AVE	RIVERDALE	MD	20737	0.12	-	Yes
16948	CHESTER GREIGG & RUDHIE	-	6702 HAMILTON ST	-	RIVERDALE	MD	20737	6702 HAMILTON ST	RIVERDALE	MD	20737	0.15	-	Yes
16970	HERNANDEZ ALBA Z EAL	-	5403 67TH AVE	-	RIVERDALE	MD	20737	5403 67TH AVE	RIVERDALE	MD	20737	0.09	-	Yes
16999	FERMAN CARLOS	-	5404 POWHATAN ST	-	RIVERDALE	MD	20737	5402 MORTON PL	RIVERDALE	MD	20737	0.12	-	Yes
17024	QUEEN STACY	-	5404 MORTON PL	-	RIVERDALE	MD	20737	5404 MORTON PL	RIVERDALE	MD	20737	0.12	-	Yes

ATTACHMENT 2
J1 ALIGNMENT (WASHINGTON D.C. TO BALTIMORE)

Parcel ID	Owner Name 1	Owner Name 2	Owner Address	Owner Address (continued)	Owner City	Owner State	Owner Zip	Location Address	Location City	Location State	Location Zip	Acres	Short-Term Impacts	Long-Term Impacts
17071	PRINGLE JOHNNIE E JR & LUCILLE	-	7015 KINGFISHER LN	-	LANHAM	MD	20706	5405 MORTON PL	RIVERDALE	MD	20737	0.16	-	Yes
17095	ROBINSON FREDERICK R & HELEN T	-	5407 MORTON PL	-	RIVERDALE	MD	20737	5407 MORTON PL	RIVERDALE	MD	20737	0.15	-	Yes
17106	ZHU PING	-	3626 ROCKY MEADOW CT	-	FAIRFAX	VA	22033	5404 NEWBY AVE	RIVERDALE	MD	20737	0.15	-	Yes
17116	BOWERS GLORIA C	-	P O BOX 1102	-	RIVERDALE	MD	20738	5406 NEWBY AVE	RIVERDALE	MD	20737	0.17	-	Yes
17164	SENA ALCIBIADES M	-	5409 NEWBY AVE	-	RIVERDALE	MD	20737	5409 NEWBY AVE	RIVERDALE	MD	20737	0.15	-	Yes
17217	MONGE DAVID	-	5411 NEWBY AVE	-	RIVERDALE	MD	20737	5411 NEWBY AVE	RIVERDALE	MD	20737	0.15	-	Yes
17261	VILLALTA MARISELA DE JESUS ETAL	-	6803 INGRAHAM ST	-	RIVERDALE	MD	20737	6803 INGRAHAM ST	RIVERDALE	MD	20737	0.18	-	Yes
17262	MNCPPC	-	6600 KENILWORTH AVE	CHIEF PK&P DIVPKS & REC-ROOM 303	RIVERDALE	MD	20737	0 INGRAHAM ST	RIVERDALE	MD	20737	4.74	-	Yes
17263	SYKES CHARLES W JR	-	6805 INGRAHAM ST	-	RIVERDALE	MD	20737	6805 INGRAHAM ST	RIVERDALE	MD	20737	0.18	-	Yes
17267	CHONG JIA W	-	6909 INGRAHAM ST	-	RIVERDALE	MD	20737	6809 INGRAHAM ST	RIVERDALE	MD	20737	0.19	-	Yes
17300	FELLX AUGUSTINA	-	6807 INGRAHAM ST	-	RIVERDALE	MD	20737	6807 INGRAHAM ST	RIVERDALE	MD	20737	0.20	-	Yes
17310	YOUR NEIGHBORHOOD	-	1123 MD RT 3 N	-	GAMBRILLS	MD	21054	6813 INGRAHAM ST	RIVERDALE	MD	20737	0.20	-	Yes
17313	ALBERTY ERNESTO U	-	6811 INGRAHAM ST	-	RIVERDALE	MD	20737	6811 INGRAHAM ST	RIVERDALE	MD	20737	0.19	-	Yes
17323	MUIRHEAD CASWELL C & GERALDINE P	-	6815 INGRAHAM ST	-	RIVERDALE	MD	20737	6815 INGRAHAM ST	RIVERDALE	MD	20737	0.23	-	Yes
17364	ADAMS CATHERINE L	-	6817 INGRAHAM ST	-	RIVERDALE	MD	20737	6817 INGRAHAM ST	RIVERDALE	MD	20737	0.25	-	Yes
17380	SANCHEZ FRANCISCO	-	6819 INGRAHAM ST	-	RIVERDALE	MD	20737	6819 INGRAHAM ST	RIVERDALE	MD	20737	0.25	-	Yes
17442	YOUNG JOSEPH M & W MAE	-	6823 INGRAHAM ST	-	RIVERDALE	MD	20737	6823 INGRAHAM ST	RIVERDALE	MD	20737	0.30	-	Yes
17449	PRINCE GEORGES COUNTY	-	ROOM 3020 C A B	RIGHT OF WAY SECTION	UPPER MARLBORO	MD	20772	0 INGRAHAM ST	RIVERDALE	MD	20737	0.30	-	Yes
17477	HEDRICK RAYMOND L & VERALEE M	-	6825 INGRAHAM ST	-	RIVERDALE	MD	20737	6825 INGRAHAM ST	RIVERDALE	MD	20737	0.28	-	Yes
17514	BEST GEORGE C ETAL	-	6827 INGRAHAM ST	-	RIVERDALE	MD	20737	6827 INGRAHAM ST	RIVERDALE	MD	20737	0.26	-	Yes
17528	MARTINEZ GUSTAVO A ETAL	-	6829 INGRAHAM ST	-	RIVERDALE	MD	20737	6829 INGRAHAM ST	RIVERDALE	MD	20737	0.26	-	Yes
17551	RIVERA CARLOS M T ETAL	-	6831 INGRAHAM ST	-	RIVERDALE	MD	20737	6831 INGRAHAM ST	RIVERDALE	MD	20737	0.26	-	Yes
17585	HERRERA ALBERTO JAIME ETAL	-	6833 INGRAHAM ST	-	RIVERDALE	MD	20737	6833 INGRAHAM ST	RIVERDALE	MD	20737	0.26	-	Yes
17600	PETRLIK ROBERT J	-	6835 INGRAHAM ST	-	RIVERDALE	MD	20737	6835 INGRAHAM ST	RIVERDALE	MD	20737	0.25	-	Yes
17630	MIMS PEARL	-	6906 FURMAN PKWY	-	RIVERDALE	MD	20737	6906 FURMAN PKWY	RIVERDALE	MD	20737	0.25	-	Yes
17643	JOHNSON BETTY J	-	6837 INGRAHAM ST	-	RIVERDALE	MD	20737	6837 INGRAHAM ST	RIVERDALE	MD	20737	0.24	-	Yes
17648	GRIMM CHRISTOPHER P	-	6908 FURMAN PKWY	-	RIVERDALE	MD	20737	6908 FURMAN PKWY	RIVERDALE	MD	20737	0.27	-	Yes
17649	NGUYEN PHO T & LAI V	-	6901 INGRAHAM ST	-	RIVERDALE	MD	20737	6901 INGRAHAM ST	RIVERDALE	MD	20737	0.22	-	Yes
17727	BELTRAN-LOPEZ MANUEL O ETAL	-	6903 INGRAHAM ST	-	RIVERDALE	MD	20737	6903 INGRAHAM ST	RIVERDALE	MD	20737	0.21	-	Yes
17749	VELASQUEZ ESTEBAN M	-	6910 FURMAN PKWY	-	RIVERDALE	MD	20737	6910 FURMAN PKWY	RIVERDALE	MD	20737	0.20	-	Yes
17760	DAVIS KERRYANN D & KAREN J CROSS	-	6912 FURMAN PKWY	-	RIVERDALE	MD	20737	6912 FURMAN PKWY	RIVERDALE	MD	20737	0.14	-	Yes
17784	GRAY LYSETTE B & DON T GIVENS JR	-	6913 FURMAN PKWY	-	RIVERDALE	MD	20737	6913 FURMAN PKWY	RIVERDALE	MD	20737	0.17	-	Yes
17789	BOARD OF EDUCATION	-	14201 SCHOOL LN	-	UPPER MARLBORO	MD	20772	6929 FURMAN PKWY	RIVERDALE	MD	20737	8.81	-	Yes
17831	DEL ROSARIO NARCISA P	-	6915 FURMAN PKWY	-	RIVERDALE	MD	20737	6915 FURMAN PKWY	RIVERDALE	MD	20737	0.19	-	Yes
18081	SANTANA NICHOLIS ETAL	-	5000 69TH AVE	-	RIVERDALE	MD	20737	5000 69TH AVE	RIVERDALE	MD	20737	0.20	-	Yes
18120	BIRRATU ELSHADIE N ETAL	-	6902 BEACON LIGHT RD	-	RIVERDALE	MD	20737	6902 BEACON LIGHT RD	RIVERDALE	MD	20737	0.23	-	Yes
18156	BINONG JACQUES ETAL	-	5002 69TH AVE	-	RIVERDALE	MD	20737	5002 69TH AVE	RIVERDALE	MD	20737	0.24	-	Yes
18218	PRESTON MARK ETAL	-	5004 69TH AVE	-	RIVERDALE	MD	20737	5004 69TH AVE	RIVERDALE	MD	20737	0.28	-	Yes
18273	NEBA NAOMI N ETAL	-	5006 69TH AVE	-	RIVERDALE	MD	20737	5006 69TH AVE	RIVERDALE	MD	20737	0.22	-	Yes
18339	WHITBY KAREN	-	5015 69TH AVE	-	RIVERDALE	MD	20737	5015 69TH AVE	RIVERDALE	MD	20737	0.14	-	Yes
18347	GENTIEU PETER	-	PO BOX 236	-	UPPER MARLBORO	MD	20773	0 69TH AVE	RIVERDALE	MD	20737	1.38	-	Yes
18364	GASKINS AARON E	-	6413 ROSALIE LN	-	RIVERDALE	MD	20737	6413 ROSALIE LN	RIVERDALE	MD	20737	0.16	-	Yes
18376	THOMAS SHALLON	-	5016 69TH AVE	-	RIVERDALE	MD	20737	5016 69TH AVE	RIVERDALE	MD	20737	0.15	-	Yes
18438	GONZALEZ MARIO & MICHAEL	-	6410 ROSALIE LN	-	RIVERDALE	MD	20737	6410 ROSALIE LN	RIVERDALE	MD	20737	0.14	-	Yes

ATTACHMENT 2
J1 ALIGNMENT (WASHINGTON D.C. TO BALTIMORE)

Parcel ID	Owner Name 1	Owner Name 2	Owner Address	Owner Address (continued)	Owner City	Owner State	Owner Zip	Location Address	Location City	Location State	Location Zip	Acres	Short-Term Impacts	Long-Term Impacts
18451	WINGFIELD GERALD & VERONICA	-	6408 ROSALIE LN	-	RIVERDALE	MD	20737	6408 ROSALIE LN	RIVERDALE	MD	20737	0.14	-	Yes
18465	ROSWIL HOMEOWNERS ASSN INC	-	PO BOX 4579	DEPT 320 MAJERLE MGMT INC	HOUSTON	TX	77210	0 VETERANS PKWY	RIVERDALE	MD	20737	4.71	-	Yes
18509	FOSTER COMMUNITIES OF MD INC	-	1121 MAIDEN CHOICE LN	-	BALTIMORE	MD	21229	0 VETERANS PKWY	RIVERDALE	MD	20737	3.70	-	Yes
18610	RHIE MARYLIN M	-	83 NORTH MOUNTAIN RD	-	WILBRAHAM	MA	01095	7121 RIVERDALE RD	LANHAM	MD	20706	14.82	Yes	-
18693	SEGEARS LEON M & FRENCHY H	-	6913 RIVERDALE RD	-	LANHAM	MD	20706	6913 RIVERDALE RD	LANHAM	MD	20706	11.47	Yes	Yes
18701	MAYHEW WILLIAM S	-	6702 AUBURN AVE	-	RIVERDALE	MD	20737	6923 RIVERDALE RD	LANHAM	MD	20706	11.47	Yes	Yes
18703	INTERNATIONAL CH FOURSQ GOSPEL	-	PO BOX 636	-	SILVER SPRING	MD	20918	6919 RIVERDALE RD	LANHAM	MD	20706	11.47	Yes	Yes
18707	RHIE MARYLIN M	-	83 NORTH MOUNTAIN RD	-	WILBRAHAM	MA	01095	0 RIVERDALE RD	LANHAM	MD	20706	9.63	Yes	Yes
18708	VILLATORO OSCAR O L	-	7017 RIVERDALE RD	-	LANHAM	MD	20706	0 RIVERDALE RD	LANHAM	MD	20706	9.63	Yes	Yes
18709	PONCE ALEJO J M	-	7113 RIVERDALE RD	-	LANHAM	MD	20706	0 RIVERDALE RD	LANHAM	MD	20706	9.63	Yes	Yes
18711	GRIFFIN CARRIE	-	7013 RIVERDALE RD	-	LANHAM	MD	20706	7013 RIVERDALE RD	LANHAM	MD	20706	9.63	Yes	Yes
18712	GRIFFIN CARRIE	-	7013 RIVERDALE RD	-	LANHAM	MD	20706	7013 RIVERDALE RD	LANHAM	MD	20706	9.63	Yes	Yes
18714	INTERNATIONAL CH OF FRSQ GSPL	-	PO BOX 636	-	SILVER SPRING	MD	20918	0 RIVERDALE RD	LANHAM	MD	20706	8.03	Yes	Yes
18716	RHIE MARILYN M	-	83 NORTH MOUNTAIN RD	P O BOX 254	WILBRAHAM	MA	01095	0 RIVERDALE RD	LANHAM	MD	20706	9.63	Yes	Yes
18717	SAHAKYAN OHANNES & VERJIN	-	4001 GULFSHORE BLVD	#505	NAPLES	FL	34103	0 RIVERDALE RD	LANHAM	MD	20706	9.63	Yes	Yes
18719	MARTINEZ JUAN C	-	7021 RIVERDALE RD	-	LANHAM	MD	20706	0 RIVERDALE RD	LANHAM	MD	20706	9.63	Yes	Yes
18720	MARTINEZ JUAN C	-	7021 RIVERDALE RD	-	LANHAM	MD	20706	7021 RIVERDALE RD	LANHAM	MD	20706	9.63	Yes	Yes
18722	BAUMANN KATHLEEN	-	408 E ALDER ST	APT 4	OAKLAND	MD	21550	0 RIVERDALE RD	LANHAM	MD	20706	9.63	Yes	Yes
18723	INTERNATIONAL CH OF FRSQ GSPL	-	PO BOX 636	-	SILVER SPRING	MD	20918	0 RIVERDALE RD	RIVERDALE	MD	20737	8.03	Yes	Yes
18724	PRATHER DARIUS E & RUTH A WILLIAMS	-	6933 RIVERDALE RD	-	LANHAM	MD	20706	6933 RIVERDALE RD	LANHAM	MD	20706	9.63	Yes	Yes
18725	INTERNATIONAL CH OF FRSQGSPL	-	PO BOX 636	-	SILVER SPRING	MD	20918	0 RIVERDALE RD	RIVERDALE	MD	20737	8.03	Yes	Yes
18727	INTERNATIONAL CH FOURSQ GOSPEL	-	PO BOX 636	-	SILVER SPRING	MD	20918	6919 RIVERDALE RD	LANHAM	MD	20706	8.03	Yes	Yes
18728	GRIFFIN CARRIE	-	7013 RIVERDALE RD	-	LANHAM	MD	20706	0 RIVERDALE RD	LANHAM	MD	20706	9.63	Yes	Yes
18729	AKANDE EMILY	-	6907 RIVERDALE RD	-	LANHAM	MD	20706	6907 RIVERDALE RD	LANHAM	MD	20706	8.03	Yes	Yes
18730	GRIFFIN CARRIE	-	7013 RIVERDALE RD	-	LANHAM	MD	20706	0 RIVERDALE RD	LANHAM	MD	20706	9.63	Yes	Yes
18732	INTERNATIONAL CH OF FRSQ GSPL	-	PO BOX 636	-	SILVER SPRING	MD	20918	0 RIVERDALE RD	RIVERDALE	MD	20737	8.03	Yes	Yes
18733	VILLATORO OSCAR O L	-	7017 RIVERDALE RD	-	LANHAM	MD	20706	7017 RIVERDALE RD	LANHAM	MD	20706	9.63	Yes	Yes
18753	NPKS LLC	-	5258 KNIGHT ARCH CT	-	FAIRFAX	VA	22030	6901 RIVERDALE RD	RIVERDALE	MD	20737	5.11	Yes	Yes
18757	INTERNATIONAL CH OF FRSQ GSPL	-	PO BOX 636	-	SILVER SPRING	MD	20918	0 RIVERDALE RD	LANHAM	MD	20706	5.11	Yes	Yes
18761	INTERNATIONAL CH OF FRSQ GSPL	-	PO BOX 636	-	SILVER SPRING	MD	20918	0 RIVERDALE RD	RIVERDALE	MD	20737	5.11	Yes	Yes
18762	INTERNATIONAL CH OF FRSQGSPL	-	PO BOX 636	-	SILVER SPRING	MD	20918	0 RIVERDALE RD	RIVERDALE	MD	20737	5.11	Yes	Yes
18764	INTERNATIONAL CH OF FRSQ GSPL	-	PO BOX 636	-	SILVER SPRING	MD	20918	0 RIVERDALE RD	RIVERDALE	MD	20737	5.11	Yes	Yes
18842	STEVENSON LARRY ETAL	-	6935 RIVERDALE RD	-	LANHAM	MD	20706	6935 RIVERDALE RD	LANHAM	MD	20706	0.45	-	Yes
18895	PITTMAN JAMES A SR	-	7008 RIVERDALE RD	-	LANHAM	MD	20706	7008 RIVERDALE RD	LANHAM	MD	20706	0.73	-	Yes
18904	CHARLTON PATRICA	-	7000 RIVERDALE RD	-	LANHAM	MD	20706	7000 RIVERDALE RD	LANHAM	MD	20706	0.32	-	Yes
18908	ADEWOLE ADEDAYO ETAL	-	7002 RIVERDALE RD	-	LANHAM	MD	20706	7002 RIVERDALE RD	LANHAM	MD	20706	0.32	-	Yes
18943	JENNINGS FRANK D	-	6303 MARTINS TER	-	LANHAM	MD	20706	6303 MARTINS TER	LANHAM	MD	20706	0.32	-	Yes
18946	AKINSEHINWA OLAWALE O	-	7105 KEMPTON RD	-	LANHAM	MD	20706	7105 KEMPTON RD	LANHAM	MD	20706	0.50	-	Yes
18952	GRANADOS BILL	-	6305 MARTINS TER	-	LANHAM	MD	20706	6305 MARTINS TER	LANHAM	MD	20706	0.51	-	Yes
18975	WILKERSON KIRK	-	6307 MARTINS TER	-	LANHAM	MD	20706	6307 MARTINS TER	LANHAM	MD	20706	0.44	-	Yes
18990	SHRESTHA SAJANA	-	7102 KEMPTON RD	-	LANHAM	MD	20706	7102 KEMPTON RD	LANHAM	MD	20706	0.36	-	Yes
18998	LEWIS CARROLL A & JANICE J B	-	6309 MARTINS TER	-	LANHAM	MD	20706	6309 MARTINS TER	LANHAM	MD	20706	0.39	-	Yes
19005	BENTON BRENDA L	-	7100 KEMPTON RD	-	LANHAM	MD	20706	7100 KEMPTON RD	LANHAM	MD	20706	0.42	-	Yes
19018	DAVIS MELVIN R JR & JACQUELINE M	-	7109 LORY LN	-	LANHAM	MD	20706	7109 LORY LN	LANHAM	MD	20706	0.29	-	Yes

ATTACHMENT 2
J1 ALIGNMENT (WASHINGTON D.C. TO BALTIMORE)

Parcel ID	Owner Name 1	Owner Name 2	Owner Address	Owner Address (continued)	Owner City	Owner State	Owner Zip	Location Address	Location City	Location State	Location Zip	Acres	Short-Term Impacts	Long-Term Impacts
19028	SHIPLEY RUSSELL W & SHARON C	-	7107 LORY LN	-	LANHAM	MD	20706	7107 LORY LN	LANHAM	MD	20706	0.37	-	Yes
19064	CRESTWELL CHESTER JR & SONDRAM	-	7104 LORY LN	-	LANHAM	MD	20706	7104 LORY LN	LANHAM	MD	20706	0.27	-	Yes
19100	PATTERSON DAYNA R	-	7105 LOIS LANE	-	LANHAM	MD	20706	7105 LOIS LN	LANHAM	MD	20706	0.32	-	Yes
19105	CHAVEZ BLANCA I	-	7107 LOIS LN	-	LANHAM	MD	20706	7107 LOIS LN	LANHAM	MD	20706	0.33	-	Yes
19167	HARRIS CONRAD W	-	7108 LOIS LN	-	LANHAM	MD	20706	7108 LOIS LN	LANHAM	MD	20706	0.29	-	Yes
19171	BASILE ANN C REVOC TRUST	-	7110 LOIS LN	-	LANHAM	MD	20706	7110 LOIS LN	LANHAM	MD	20706	0.29	-	Yes
19190	WILLIAMS ROBERT D & LYNN D	-	7112 LOIS LN	-	LANHAM	MD	20706	7112 LOIS LN	LANHAM	MD	20706	0.14	-	Yes
19214	BASILE DENIO A & ANN C	-	7110 LOIS LN	-	LANHAM	MD	20706	0 LOIS LN	LANHAM	MD	20706	0.15	-	Yes
19234	FALEYE SUNDAY & OYEBIMPE	-	7311 LONGBRANCH DR	-	NEW CARROLLTON	MD	20784	7311 LONGBRANCH DR	HYATTSVILLE	MD	20784	0.27	-	Yes
19237	CHASE DANA	-	7313 LONGBRANCH DR	-	NEW CARROLLTON	MD	20784	7313 LONGBRANCH DR	HYATTSVILLE	MD	20784	0.26	-	Yes
19250	PADMORE MARILYN Y	-	7309 LONGBRANCH DR	-	NEW CARROLLTON	MD	20784	7309 LONGBRANCH DR	HYATTSVILLE	MD	20784	0.26	-	Yes
19303	POLIO MANUEL & OLGA	-	7312 LONGBRANCH DR	-	NEW CARROLLTON	MD	20784	7312 LONGBRANCH DR	HYATTSVILLE	MD	20784	0.16	-	Yes
19307	THLENGLIANI LAL	-	7314 LONGBRANCH DR	-	HYATTSVILLE	MD	20784	7314 LONGBRANCH DR	HYATTSVILLE	MD	20784	0.15	-	Yes
19346	UMANZOR XENIA ETAL	-	7315 GAVIN ST	-	HYATTSVILLE	MD	20784	7315 GAVIN ST	HYATTSVILLE	MD	20784	0.18	-	Yes
19354	VILLEGAS JUAN F	-	7317 GAVIN ST	-	NEW CARROLLTON	MD	20784	7317 GAVIN ST	HYATTSVILLE	MD	20784	0.18	-	Yes
19403	CARROLLTON MAYOR & COUNC CITY OF	-	8511 LEGATION RD	-	NEW CARROLLTON	MD	20784	0 GAVIN ST	HYATTSVILLE	MD	20784	0.04	-	Yes
19409	DODRO GEORGE S & KATRINA R	-	7316 GAVIN ST	-	NEW CARROLLTON	MD	20784	7316 GAVIN ST	HYATTSVILLE	MD	20784	0.18	-	Yes
19415	BITZER DAVID R & SARAH W	-	7314 GAVIN ST	-	NEW CARROLLTON	MD	20784	7314 GAVIN ST	HYATTSVILLE	MD	20784	0.17	-	Yes
19421	CARROLLTON MAYOR & COUNC CITY OF	-	6016 PRINCESS GARDEN PKWY	-	NEW CARROLLTON	MD	20784	0 GAVIN ST	HYATTSVILLE	MD	20784	0.06	-	Yes
19450	GOMEZ LUZ M	-	7317 SARA ST	-	NEW CARROLLTON	MD	20784	7317 SARA ST	HYATTSVILLE	MD	20784	0.20	-	Yes
19458	KIMAH LILLIAN YENTOH	-	7315 SARA ST	-	HYATTSVILLE	MD	20784	7315 SARA ST	HYATTSVILLE	MD	20784	0.19	-	Yes
19479	HAWTHORNE ARMON M & DEBORAH E	-	7319 SARA ST	-	NEW CARROLLTON	MD	20784	7319 SARA ST	HYATTSVILLE	MD	20784	0.20	-	Yes
19538	DAWES CHERYL D	-	7318 SARA ST	-	NEW CARROLLTON	MD	20784	7318 SARA ST	HYATTSVILLE	MD	20784	0.20	-	Yes
19568	HUDSON DEWAYNE	-	7320 SARA ST	-	HYATTSVILLE	MD	20784	7320 SARA ST	HYATTSVILLE	MD	20784	0.30	-	Yes
19587	CALLUM MARLINE J	-	5806 HARLAND ST	-	NEW CARROLLTON	MD	20784	5806 HARLAND ST	HYATTSVILLE	MD	20784	0.17	-	Yes
19600	NEAL CHERRY E	-	7322 SARA ST	-	NEW CARROLLTON	MD	20784	7322 SARA ST	HYATTSVILLE	MD	20784	0.21	-	Yes
19630	ADDISON GAIL A	-	5808 HARLAND ST	-	NEW CARROLLTON	MD	20784	5808 HARLAND ST	HYATTSVILLE	MD	20784	0.16	-	Yes
19668	MCELROY CHRISTINE ETAL	-	5807 HARLAND ST	-	NEW CARROLLTON	MD	20784	5807 HARLAND ST	HYATTSVILLE	MD	20784	0.50	-	Yes
19702	FERRER ROBERT JR & MARYANN V	-	5811 HARLAND ST	-	NEW CARROLLTON	MD	20784	5811 HARLAND ST	HYATTSVILLE	MD	20784	0.52	-	Yes
19723	BONILLA JOSE R	-	6418 INLET ST	-	HYATTSVILLE	MD	20784	6418 INLET ST	HYATTSVILLE	MD	20784	0.16	-	Yes
19756	COREAS JOSE M & JOSE M C	-	6420 INLET ST	-	HYATTSVILLE	MD	20784	6420 INLET ST	HYATTSVILLE	MD	20784	0.17	-	Yes
19815	HUBBARD LECIEL & THELMA L	-	6422 INLET ST	-	NEW CARROLLTON	MD	20784	6422 INLET ST	HYATTSVILLE	MD	20784	0.20	-	Yes
19830	MANCIA NESTOR ETAL	-	6423 INLET ST	-	LANDOVER HILLS	MD	20784	6423 INLET ST	HYATTSVILLE	MD	20784	0.23	-	Yes
19865	BELL MARICA G	-	6429 JODIE ST	-	HYATTSVILLE	MD	20784	6426 JODIE ST	HYATTSVILLE	MD	20784	0.19	-	Yes
19938	VASQUES JOSE M S	-	6501 INLET ST	-	HYATTSVILLE	MD	20784	6501 INLET ST	HYATTSVILLE	MD	20784	0.21	-	Yes
19978	CLARKE THOMAS	-	6503 INLET ST	-	NEW CARROLLTON	MD	20784	6503 INLET ST	HYATTSVILLE	MD	20784	0.16	-	Yes
20008	LOPEZ-GARCIA LORENZO ETAL	-	6502 INLET ST	-	HYATTSVILLE	MD	20784	6502 INLET ST	HYATTSVILLE	MD	20784	0.15	-	Yes
20027	MONTERO CARMEN	-	6504 INLET ST	-	NEW CARROLLTON	MD	20784	6504 INLET ST	HYATTSVILLE	MD	20784	0.15	-	Yes
20082	ALLEN EUGENE M & MICHELLE	-	6506 INLET ST	-	NEW CARROLLTON	MD	20784	6506 INLET ST	HYATTSVILLE	MD	20784	0.14	-	Yes
20095	CHARLES MARCILIA	-	6508 INLET ST	-	HYATTSVILLE	MD	20784	6508 INLET ST	HYATTSVILLE	MD	20784	0.15	-	Yes
20112	ZELAYA ROSA E	-	6510 INLET ST	-	HYATTSVILLE	MD	20784	6510 INLET ST	HYATTSVILLE	MD	20784	0.15	-	Yes
20283	CHARLES MARCILIA	-	6508 INLET ST	-	HYATTSVILLE	MD	20784	0 GOOD LUCK RD	HYATTSVILLE	MD	20784	5.75	-	Yes
20288	NEW CARROLLTON CITY OF	-	6016 PRINCESS GARDEN PKWY	-	NEW CARROLLTON	MD	20784	0 GOOD LUCK RD	HYATTSVILLE	MD	20784	5.75	-	Yes
20298	MONTERO CARMEN	-	6504 INLET ST	-	NEW CARROLLTON	MD	20784	0 GOOD LUCK RD	HYATTSVILLE	MD	20784	5.75	-	Yes

ATTACHMENT 2
J1 ALIGNMENT (WASHINGTON D.C. TO BALTIMORE)

Parcel ID	Owner Name 1	Owner Name 2	Owner Address	Owner Address (continued)	Owner City	Owner State	Owner Zip	Location Address	Location City	Location State	Location Zip	Acres	Short-Term Impacts	Long-Term Impacts
20299	ALLEN EUGENE M & MICHELLE	-	6506 INLET ST	-	NEW CARROLLTON	MD	20784	0 GOOD LUCK RD	HYATTSVILLE	MD	20784	5.75	-	Yes
20307	TRINITY MORAVIAN CHURCH	-	7011 GOODLUCK RD	-	NEW CARROLLTON	MD	20784	7011 GOOD LUCK RD	HYATTSVILLE	MD	20784	5.75	-	Yes
20319	BOARD OF EDUCATION	-	14201 SCHOOL LN	-	UPPER MARLBORO	MD	20772	7101 GOOD LUCK RD	HYATTSVILLE	MD	20784	10.09	-	Yes
20463	VIVAR ABELARDO P	-	6610 LAMONT DR	-	NEW CARROLLTON	MD	20784	6610 LAMONT DR	HYATTSVILLE	MD	20784	0.20	-	Yes
20474	DENNEY VALERIE E	-	7203 GOOD LUCK RD	-	NEW CARROLLTON	MD	20784	7203 GOOD LUCK RD	HYATTSVILLE	MD	20784	0.16	-	Yes
20520	MOUKOURI PAULINE	-	6612 LAMONT DR	-	HYATTSVILLE	MD	20784	6612 LAMONT DR	HYATTSVILLE	MD	20784	0.20	-	Yes
20543	BAILEY DANITA	-	6611 LAMONT DR	-	HYATTSVILLE	MD	20784	6611 LAMONT DR	HYATTSVILLE	MD	20784	0.21	-	Yes
20625	MUNSUN VICTORIA & LORENA	-	7200 GOOD LUCK RD	-	LANHAM	MD	20706	7200 GOOD LUCK RD	LANHAM	MD	20706	0.16	-	Yes
20666	MCCRAE LAFON & RUBY R	-	7204 GOOD LUCK RD	-	LANHAM	MD	20706	7204 GOOD LUCK RD	LANHAM	MD	20706	0.16	-	Yes
20672	VESTA TWELVE INC	-	9301 ANNAPOLIS RD	SUITE 300	LANHAM	MD	20706	6703 LAMONT DR	LANHAM	MD	20706	0.17	-	Yes
20684	TOMPKINS JOE E & MARY L	-	7202 GOOD LUCK RD	-	LANHAM	MD	20706	7202 GOOD LUCK RD	LANHAM	MD	20706	0.15	-	Yes
20701	STINNETT DEBORAH A	-	7206 GOOD LUCK RD	-	LANHAM	MD	20706	7206 GOOD LUCK RD	LANHAM	MD	20706	0.15	-	Yes
20743	TANIMOWO THOMAS A & AMOS O ADELOWO	-	6702 LONGRIDGE DR	-	LANHAM	MD	20706	6702 LONGRIDGE DR	LANHAM	MD	20706	0.18	-	Yes
20759	HIDRU EPHRAIM T ETAL	-	6704 LONGRIDGE DR	-	LANHAM	MD	20706	6704 LONGRIDGE DR	LANHAM	MD	20706	0.17	-	Yes
20794	KOPPAL BARRY J & CAROL C REVOC TR	-	6705 LONGRIDGE DR	-	LANHAM	MD	20706	6705 LONGRIDGE DR	LANHAM	MD	20706	0.17	-	Yes
20799	MENENDEZ BLANCA R	-	6707 LONGRIDGE DR	-	LANHAM	MD	20706	6707 LONGRIDGE DR	LANHAM	MD	20706	0.18	-	Yes
20833	MARTIN EARL D SR	-	6702 TERRA ALTA DR	-	LANHAM	MD	20706	6702 TERRA ALTA DR	LANHAM	MD	20706	0.22	-	Yes
20849	VEGA FRANCISCA & BLANCA	-	6709 LONGRIDGE DR	-	LANHAM	MD	20706	6709 LONGRIDGE DR	LANHAM	MD	20706	0.15	-	Yes
20851	AGBARAKWE DONATUS & VICTORIA	-	6704 TERRA ALTA DR	-	LANHAM	MD	20706	6704 TERRA ALTA DR	LANHAM	MD	20706	0.17	-	Yes
20879	NGALE VICTORINE M	-	APT 310	6731 NEW HAMPSHIRE AVE	TAKOMA PARK	MD	20912	6711 LONGRIDGE DR	LANHAM	MD	20706	0.15	-	Yes
20882	MACIAS MARIA E V	-	6706 TERRA ALTA DR	-	LANHAM	MD	20706	6706 TERRA ALTA DR	LANHAM	MD	20706	0.15	-	Yes
20920	SAID MANSOUR M & HAYAT M ADEM	-	6708 TERRA ALTA DR	-	LANHAM	MD	20706	6708 TERRA ALTA DR	LANHAM	MD	20706	0.16	-	Yes
20971	KENDALL LANCE O C	-	6710 TERRA ALTA DR	-	LANHAM	MD	20706	6710 TERRA ALTA DR	LANHAM	MD	20706	0.15	-	Yes
20990	COOPER RUDOLPH V & MARGARET V	-	6711 TERRA ALTA DR	-	LANHAM	MD	20706	6711 TERRA ALTA DR	LANHAM	MD	20706	0.14	-	Yes
21014	OKEKEOCHA GEOFFREY	-	6712 TERRA ALTA DR	-	LANHAM	MD	20706	6712 TERRA ALTA DR	LANHAM	MD	20706	0.15	-	Yes
21026	GAKEH THEODORE N	-	6713 TERRA ALTA DR	-	LANHAM	MD	20706	6713 TERRA ALTA DR	LANHAM	MD	20706	0.16	-	Yes
21067	REYNOLDS DAVID R & VICTORIA L	-	6715 TERRA ALTA DR	-	LANHAM	MD	20706	6715 TERRA ALTA DR	LANHAM	MD	20706	0.17	-	Yes
21082	VALENTINE MATTHEW S ETAL	-	7503 TERRA ALTA CT	-	LANHAM	MD	20706	7503 TERRA ALTA CT	LANHAM	MD	20706	0.17	-	Yes
21098	PERDOMO YAFREISI ETAL	-	6717 TERRA ALTA DR	-	LANHAM	MD	20706	6717 TERRA ALTA DR	LANHAM	MD	20706	0.16	-	Yes
21103	ARGUETA JOSE REDANY ALVARENGA	-	7505 TERRA ALTA CT	-	LANHAM	MD	20706	7505 TERRA ALTA CT	LANHAM	MD	20706	0.21	-	Yes
21138	ESAN ABIODUN	-	7504 TERRA ALTA CT	-	LANHAM	MD	20706	7504 TERRA ALTA CT	LANHAM	MD	20706	0.18	-	Yes
21179	BAILEY SEAN W & REBECCA	-	6716 VANESSA DR	-	LANHAM	MD	20706	6716 VANESSA DR	LANHAM	MD	20706	0.17	-	Yes
21180	JEFFREY VICEROY L & VERON R	-	7502 TERRA ALTA CT	-	LANHAM	MD	20706	7502 TERRA ALTA CT	LANHAM	MD	20706	0.22	-	Yes
21201	STEPHEN CHEMPIKARA S & SOSAMMA A	-	6718 VANESSA DR	-	LANHAM	MD	20706	6718 VANESSA DR	LANHAM	MD	20706	0.19	-	Yes
21236	LESANE LONNIE L & MARILYN M	-	6720 VANESSA DR	-	LANHAM	MD	20706	6720 VANESSA DR	LANHAM	MD	20706	0.18	-	Yes
21255	BRAVO MAURICIO S ETAL	-	6719 VANESSA DR	-	LANHAM	MD	20706	6719 VANESSA DR	LANHAM	MD	20706	0.17	-	Yes
21270	MONKE MICHAEL	-	6721 VANESSA DR	-	LANHAM	MD	20706	6721 VANESSA DR	LANHAM	MD	20706	0.16	-	Yes
21291	MANSARAY THATHA I & ALFRED A	-	7505 GRAYLYNN DR	-	LANHAM	MD	20706	7505 GRAYLYNN DR	LANHAM	MD	20706	0.19	-	Yes
21299	MEDINA ERICK I HERNANDEZ	-	7503 GRAYLYNN DR	-	LANHAM	MD	20706	7503 GRAYLYNN DR	LANHAM	MD	20706	0.17	-	Yes
21330	CONTEH AHMADU A & ISATA J	-	7504 GRAYLYNN DR	-	LANHAM	MD	20706	7504 GRAYLYNN DR	LANHAM	MD	20706	0.16	-	Yes
21333	BURGESS SIDNEY J JR & NORA R	-	7500 GRAYLYNN DR	-	LANHAM	MD	20706	7500 GRAYLYNN DR	LANHAM	MD	20706	0.17	-	Yes
21349	MELIFONWN EBELE T	-	6728 CATHEDRAL AVE	-	LANHAM	MD	20706	6728 CATHEDRAL AVE	LANHAM	MD	20706	0.15	-	Yes
21357	EZUMA BETTY N	-	7529 WILHELM DR	-	LANHAM	MD	20706	7529 WILHELM DR	LANHAM	MD	20706	0.15	-	Yes
21364	BEAL JOHN E & R JOANN	-	6730 CATHEDRAL AVE	-	LANHAM	MD	20706	6730 CATHEDRAL AVE	LANHAM	MD	20706	0.15	-	Yes

ATTACHMENT 2
J1 ALIGNMENT (WASHINGTON D.C. TO BALTIMORE)

Parcel ID	Owner Name 1	Owner Name 2	Owner Address	Owner Address (continued)	Owner City	Owner State	Owner Zip	Location Address	Location City	Location State	Location Zip	Acres	Short-Term Impacts	Long-Term Impacts
21365	RAMOS HUGO	-	7531 WILHELM DR	-	LANHAM	MD	20706	7531 WILHELM DR	LANHAM	MD	20706	0.15	-	Yes
21372	GRAY WILLIAM E II & SANDRA T	-	6732 CATHEDRAL AVE	-	LANHAM	MD	20706	6732 CATHEDRAL AVE	LANHAM	MD	20706	0.15	-	Yes
21391	FOWLER DWIGHT F & JENNIFER	-	7533 WILHELM DR	-	LANHAM	MD	20706	7533 WILHELM DR	LANHAM	MD	20706	0.15	-	Yes
21392	SIMMS PAMELA T C	-	6734 CATHEDRAL AVE	-	LANHAM	MD	20706	6734 CATHEDRAL AVE	LANHAM	MD	20706	0.15	-	Yes
21406	MORAFF DAVID & JOHANNA M	-	7535 WILHELM DR	-	LANHAM	MD	20706	7535 WILHELM DR	LANHAM	MD	20706	0.15	-	Yes
21409	ESCOBAR JOSE N M	-	6736 CATHEDRAL AVE	-	LANHAM	MD	20706	6736 CATHEDRAL AVE	LANHAM	MD	20706	0.15	-	Yes
21414	JAMES LIVING TRUST	-	7537 WILHELM DR	-	LANHAM	MD	20706	7537 WILHELM DR	LANHAM	MD	20706	0.15	-	Yes
21423	PERDOMO BRANNI A M	-	7005 23RD AVE	-	HYATTSVILLE	MD	20783	6738 CATHEDRAL AVE	LANHAM	MD	20706	0.16	-	Yes
21435	BROWN ELLISON F & HOLLY DONAWA-BRO	-	7539 WILHELM DR	-	LANHAM	MD	20706	7539 WILHELM DR	LANHAM	MD	20706	0.16	-	Yes
21437	BHUIYA MOHAMMAD J & LUTFUNNAHAR	-	6740 CATHEDRAL AVE	-	LANHAM	MD	20706	6740 CATHEDRAL AVE	LANHAM	MD	20706	0.16	-	Yes
21462	MORRIS ROSE M ETAL	-	7541 WILHELM DR	-	LANHAM	MD	20706	7541 WILHELM DR	LANHAM	MD	20706	0.14	-	Yes
21482	CALIX MARIO ANTONIO ETL	-	6 COACHLAMP CT	-	SILVER SPRING	MD	20906	7543 WILHELM DR	LANHAM	MD	20706	0.15	-	Yes
21498	FULWOOD ANGLIA C	-	7545 WILHELM DR	-	LANHAM	MD	20706	7545 WILHELM DR	LANHAM	MD	20706	0.15	-	Yes
21552	VAQUERANO EDWIN	-	7547 WILHELM DR	-	LANHAM	MD	20706	7547 WILHELM DR	LANHAM	MD	20706	0.17	-	Yes
21575	MANGUM ROSEMARIE L & ARTHUR W JR	-	7551 WILHELM DR	-	LANHAM	MD	20706	7551 WILHELM DR	LANHAM	MD	20706	0.25	-	Yes
21642	PRINCE GEORGES COUNTY	-	RM 3020 C A B	-	UPPER MARLBORO	MD	20772	0 WILHELM DR	LANHAM	MD	20706	0.33	-	Yes
21643	VASQUEZ ANGELICA M ETAL	-	7552 WILHELM DR	-	LANHAM	MD	20706	7552 WILHELM DR	LANHAM	MD	20706	0.33	-	Yes
21773	PENDERGRASS THERESA V	-	6602 LAKE PARK DR	UNIT 2E	GREENBELT	MD	20770	6602 LAKE PARK DR	GREENBELT	MD	20770	1.80	-	Yes
21774	GILCHRIST KAREN L	-	6602 LAKE PARK DR	UNIT 3C	GREENBELT	MD	20770	6602 LAKE PARK DR	GREENBELT	MD	20770	1.80	-	Yes
21776	TAYLOR ROBERT W & SUZANNE M	-	6600 LAKE PARK DR	UNIT T 1	GREENBELT	MD	20770	6600 LAKE PARK DR	GREENBELT	MD	20770	1.80	-	Yes
21777	FUQUA H LANDON	-	1101 PARROTTS COVE RD	-	GREENSBORO	GA	30642	6602 LAKE PARK DR	GREENBELT	MD	20770	1.80	-	Yes
21778	CRENTSIL LETICIA	-	6600 LAKE PARK DR	UNIT 3A	GREENBELT	MD	20770	6600 LAKE PARK DR	GREENBELT	MD	20770	1.80	-	Yes
21780	CARABALLO FRANCIS & NOEMI VALLEJO	-	6600 LAKE PARK DR	UNIT 202	GREENBELT	MD	20770	6600 LAKE PARK DR	GREENBELT	MD	20770	1.80	-	Yes
21781	WHITE SHARYN M	-	6602 LAKE PARK DR	UNIT 203	GREENBELT	MD	20770	6602 LAKE PARK DR	GREENBELT	MD	20770	1.80	-	Yes
21782	BERNARD ANDREW	-	9313 MYRTLE AVE	-	BOWIE	MD	20720	6602 LAKE PARK DR	GREENBELT	MD	20770	1.80	-	Yes
21783	SPENCER LAVERNE	-	6602 LAKE PARK DR	UNIT 105	GREENBELT	MD	20770	6602 LAKE PARK DR	GREENBELT	MD	20770	1.80	-	Yes
21784	OSUJI CHIZOMA N	-	6602 LAKE PARK DR	UNIT T 1	GREENBELT	MD	20770	6602 LAKE PARK DR	GREENBELT	MD	20770	1.80	-	Yes
21785	MCNAIR JONAS JR	-	6600 LAKE PARK DR	UNIT 104	GREENBELT	MD	20770	6600 LAKE PARK DR	GREENBELT	MD	20770	1.80	-	Yes
21788	CROWLEY JESSE M	-	6600 LAKE PARK DR	CO APT 205	GREENBELT	MD	20770	6600 LAKE PARK DR	GREENBELT	MD	20770	1.80	-	Yes
21791	O NEAL ERNESTINE	-	6602 LAKE PARK DR	UNIT 2H	GREENBELT	MD	20770	6602 LAKE PARK DR	GREENBELT	MD	20770	1.80	-	Yes
21792	WRIGHT PATRICIA A	-	6602 LAKE PARK DR	UNIT 102	GREENBELT	MD	20770	6602 LAKE PARK DR	GREENBELT	MD	20770	1.80	-	Yes
21793	VUTTALURU KRISHNARJUN ETAL	-	6600 LAKE PARK DR	APT 103	GREENBELT	MD	20770	6600 LAKE PARK DR	GREENBELT	MD	20770	1.80	-	Yes
21797	A ANIK LLC	-	264 NEW MARK ESPLANADE	NOEMI BISMUT	ROCKVILLE	MD	20850	6602 LAKE PARK DR	GREENBELT	MD	20770	1.80	-	Yes
21798	GRAVELY RAYZELDA	-	6602 LAKE PARK DR	UNIT 1K	GREENBELT	MD	20770	6602 LAKE PARK DR	GREENBELT	MD	20770	1.80	-	Yes
21800	TIECHE SUSAN R	-	6602 LAKE PARK DR	UNIT 303	GREENBELT	MD	20770	6602 LAKE PARK DR	GREENBELT	MD	20770	1.80	-	Yes
21804	HOLOVACH KARL	-	19612 ALBERT ROELKEY LN	-	KNOXVILLE	TN	21758	6602 LAKE PARK DR	GREENBELT	MD	20770	1.80	-	Yes
21805	ADAMS SAMUEL	-	6600 LAKE PARK DR	UNIT 2E	GREENBELT	MD	20770	6600 LAKE PARK DR	GREENBELT	MD	20770	1.80	-	Yes
21806	NIBBLETT MARVIN A	-	6600 LAKE PARK DR	UNIT 1K	GREENBELT	MD	20770	6600 LAKE PARK DR	GREENBELT	MD	20770	1.80	-	Yes
21808	LEVNER LOUIS & EFRAT (RE)	-	6600 LAKE PARK DR APT 204	-	GREENBELT	MD	20770	6600 LAKE PARK DR	GREENBELT	MD	20770	1.80	-	Yes
21809	ONYEWU CHIEKEZI W	-	6602 LAKE PARK DR	UNIT T2	GREENBELT	MD	20770	6602 LAKE PARK DR	GREENBELT	MD	20770	1.80	-	Yes
21810	LIGON JAMES E III	-	14624 HAWLEY LN	-	UPPER MARLBORO	MD	20772	6600 LAKE PARK DR	GREENBELT	MD	20770	1.80	-	Yes
21814	WINKLER THOMAS	-	8 FAYETTE PL	-	GREENBELT	MD	20770	6600 LAKE PARK DR	GREENBELT	MD	20770	1.80	-	Yes
21815	NEGASH RUKIA	-	6600 LAKE PARK DR	UNIT 3B	GREENBELT	MD	20770	6600 LAKE PARK DR	GREENBELT	MD	20770	1.80	-	Yes
21816	SMITH BRIANA S	-	6600 LAKE PARK DR	UNIT 304	GREENBELT	MD	20770	6600 LAKE PARK DR	GREENBELT	MD	20770	1.80	-	Yes

ATTACHMENT 2
J1 ALIGNMENT (WASHINGTON D.C. TO BALTIMORE)

Parcel ID	Owner Name 1	Owner Name 2	Owner Address	Owner Address (continued)	Owner City	Owner State	Owner Zip	Location Address	Location City	Location State	Location Zip	Acres	Short-Term Impacts	Long-Term Impacts
21818	WILLIAMS LINDA G	-	6600 LAKE PARK DR	UNIT 2G	GREENBELT	MD	20770	6600 LAKE PARK DR	GREENBELT	MD	20770	1.80	-	Yes
21820	GARCIAULLOA VERONICA	-	6600 LAKE PARK DR	UNIT 1J	GREENBELT	MD	20770	6600 LAKE PARK DR	GREENBELT	MD	20770	1.80	-	Yes
21823	JONES SHAVONNE C	-	6602 LAKE PARK DR	UNIT 1L	GREENBELT	MD	20770	6602 LAKE PARK DR	GREENBELT	MD	20770	1.80	-	Yes
21826	CATO LAUREN M	-	6600 LAKE PARK DR	UNIT T2	GREENBELT	MD	20770	6600 LAKE PARK DR	GREENBELT	MD	20770	1.80	-	Yes
21833	ANDERSON AUDREY & DAMIEN	-	6602 LAKE PARK DR	UNIT 3D	GREENBELT	MD	20770	6602 LAKE PARK DR	GREENBELT	MD	20770	1.80	-	Yes
21957	SPIKES DAN P	-	6912 HANOVER PKWY	UNIT 202	GREENBELT	MD	20770	6912 HANOVER PKWY	GREENBELT	MD	20770	0.92	-	Yes
21958	BROWN NEKEEYA	-	6912 HANOVER PKWY	C/O UNIT 401	GREENBELT	MD	20770	6912 HANOVER PKWY	GREENBELT	MD	20770	0.92	-	Yes
21959	HAMMOND LESLIE S	-	6912 HANOVER PKWY	UNIT 203	GREENBELT	MD	20770	6912 HANOVER PKWY	GREENBELT	MD	20770	0.92	-	Yes
21962	COHEN STEVEN G & MARCIA C	-	5300 MUSKET CT	-	ROCKVILLE	MD	20853	6912 HANOVER PKWY	GREENBELT	MD	20770	0.92	-	Yes
21963	AFEWORK ESKINDER	-	200 LINTON KNOLL CT	-	SILVER SPRING	MD	20906	6912 HANOVER PKWY	GREENBELT	MD	20770	0.92	-	Yes
21964	SMITH AMY K	-	6912 HANOVER PKWY	303	GREENBELT	MD	20770	6912 HANOVER PKWY	GREENBELT	MD	20770	0.92	-	Yes
21965	BRIGGS SAMANTHA L	-	6912 HANOVER PKWY	UNIT 402	GREENBELT	MD	20770	6912 HANOVER PKWY	GREENBELT	MD	20770	0.92	-	Yes
21966	TESHOME GETACHEW ETAL	-	4965 ELLIS LN	-	ELLCOTT CITY	MD	21043	6912 HANOVER PKWY	GREENBELT	MD	20770	0.92	-	Yes
21968	STEWART JESSICA	-	6912 HANOVER PKWY	UNIT 101	GREENBELT	MD	20770	6912 HANOVER PKWY	GREENBELT	MD	20770	0.92	-	Yes
21969	NUNEZ SUSSIE I	-	6912 HANOVER PKWY	UNIT 301	GREENBELT	MD	20770	6912 HANOVER PKWY	GREENBELT	MD	20770	0.92	-	Yes
21972	EARL CARLITA	-	6912 HANOVER PKWY	UNIT 302	GREENBELT	MD	20770	6912 HANOVER PKWY	GREENBELT	MD	20770	0.92	-	Yes
21973	LEAPLEY JUDITH V	-	6912 HANOVER PKWY	UNIT 201	GREENBELT	MD	20770	6912 HANOVER PKWY	GREENBELT	MD	20770	0.92	-	Yes
21974	PANICKER MAHADEVA K	-	6912 HANOVER PKWY	-	GREENBELT	MD	20770	6912 HANOVER PKWY	GREENBELT	MD	20770	0.92	-	Yes
21976	WANG JICHUAN	-	13033 OLD FLETCHERTOWN RD	-	BOWIE	MD	20720	6912 HANOVER PKWY	GREENBELT	MD	20770	0.92	-	Yes
22134	SHANNON MELVIN H & PAMULA E	-	6950 HANOVER PKWY #201	-	GREENBELT	MD	20770	6950 HANOVER PKWY	GREENBELT	MD	20770	0.77	-	Yes
22135	SAMURA SARIAN Y	-	8119 BURKART CT	-	GREENBELT	MD	20770	6950 HANOVER PKWY	GREENBELT	MD	20770	0.77	-	Yes
22136	BYNUM KIMBERLEY E	-	6956 HANOVER PKWY	UNIT 300	GREENBELT	MD	20770	6956 HANOVER PKWY	GREENBELT	MD	20770	0.77	-	Yes
22138	JAVIER DION F	-	6952 HANOVER PKWY #101	-	GREENBELT	MD	20770	6952 HANOVER PKWY	GREENBELT	MD	20770	0.77	-	Yes
22139	NGUYEN PHUONG ANH T ETAL	-	6954 HANOVER PKWY	UNIT 100	GREENBELT	MD	20770	6954 HANOVER PKWY	GREENBELT	MD	20770	0.77	-	Yes
22140	BEALE ANGELA	-	6954 HANOVER PKWY	-	GREENBELT	MD	20770	6954 HANOVER PKWY	GREENBELT	MD	20770	0.77	-	Yes
22141	HILL WILLIE ETAL	-	6956 HANOVER PKWY	C O UNIT 100	GREENBELT	MD	20770	6956 HANOVER PKWY	GREENBELT	MD	20770	0.77	-	Yes
22143	MITCHELL ROOSEVELT ETAL	-	7966 LAKECREST DR	-	GREENBELT	MD	20770	6952 HANOVER PKWY	GREENBELT	MD	20770	0.77	-	Yes
22146	JACKSON CHRIS L	-	PO BOX 7	-	MODOC	SC	29838	6956 HANOVER PKWY	GREENBELT	MD	20770	0.77	-	Yes
22148	WILSON CLYDE & BERNADETTE	-	6954 HANOVER PKWY	UNIT 101	GREENBELT	MD	20770	6954 HANOVER PKWY	GREENBELT	MD	20770	0.77	-	Yes
22149	RAMIREZLUCERO JOSE	-	6948 HANOVER PKWY	UNIT 101	GREENBELT	MD	20770	6948 HANOVER PKWY	GREENBELT	MD	20770	0.77	-	Yes
22150	GIBBS ERNESTINE	-	6952 HANOVER PKWY	UNIT 100	GREENBELT	MD	20770	6952 HANOVER PKWY	GREENBELT	MD	20770	0.77	-	Yes
22151	SALE WILLIAM J	-	6950 HANOVER PKWY	UNIT 100	GREENBELT	MD	20770	6950 HANOVER PKWY	GREENBELT	MD	20770	0.77	-	Yes
22152	GRANT BRENDA R	-	6956 HANOVER PKWY	UNIT 201	GREENBELT	MD	20770	6956 HANOVER PKWY	GREENBELT	MD	20770	0.77	-	Yes
22153	RENAHAN THOMAS M JR	-	6956 HANOVER PKWY	UNIT 200	GREENBELT	MD	20770	6956 HANOVER PKWY	GREENBELT	MD	20770	0.77	-	Yes
22154	KARANINC SOLO 401K TRUST	-	11313 BUTLER RD	-	DENTON	MD	21629	6952 HANOVER PKWY	GREENBELT	MD	20770	0.77	-	Yes
22155	GRANT MATTHEW	-	608 ROLLING HILL WALK	UNIT 204	ODENTON	MD	21113	6954 HANOVER PKWY	GREENBELT	MD	20770	0.77	-	Yes
22156	BARBER CONSTANCE	-	6950 HANOVER PKWY	APT 301	GREENBELT	MD	20770	6950 HANOVER PKWY	GREENBELT	MD	20770	0.77	-	Yes
22157	GALVIN MARTHA F	-	6948 HANOVER PKWY #201	-	GREENBELT	MD	20770	6948 HANOVER PKWY	GREENBELT	MD	20770	0.77	-	Yes
22158	PAGAN BRYANT	-	6950 HANOVER PKY	C/O UNIT 300	GREENBELT	MD	20770	6950 HANOVER PKWY	GREENBELT	MD	20770	0.77	-	Yes
22159	GUZMAN BERNARD	-	1420 SOUTH CAROLINA AVE SE	-	WASHINGTON	DC	20003	6948 HANOVER PKWY	GREENBELT	MD	20770	0.77	-	Yes
22161	SHEPHERD KRISTLE	-	6954 HANOVER PKWY	UNIT 300	GREENBELT	MD	20770	6954 HANOVER PKWY	GREENBELT	MD	20770	0.77	-	Yes
22162	JACOBS CHRISTOPHER R	-	4003 EAST WEST HWY	-	CHEVY CHASE	MD	20815	6954 HANOVER PKWY	GREENBELT	MD	20770	0.77	-	Yes
22163	SOLOMON THOMAS & SEFANIT GIZAW	-	13005 ALPENHORN WAY	-	SILVER SPRING	MD	20904	6948 HANOVER PKWY	GREENBELT	MD	20770	0.77	-	Yes
22164	JONES JERRY A	-	6952 HANOVER PKWY	UNIT 300	GREENBELT	MD	20770	6952 HANOVER PKWY	GREENBELT	MD	20770	0.77	-	Yes

ATTACHMENT 2
J1 ALIGNMENT (WASHINGTON D.C. TO BALTIMORE)

Parcel ID	Owner Name 1	Owner Name 2	Owner Address	Owner Address (continued)	Owner City	Owner State	Owner Zip	Location Address	Location City	Location State	Location Zip	Acres	Short-Term Impacts	Long-Term Impacts
22165	OBI PHIL U & CHUKWUMA E MMEJE	-	28 HUNTERS GATE CT	-	SILVER SPRING	MD	20904	6948 HANOVER PKWY	GREENBELT	MD	20770	0.77	-	Yes
22166	STEWART CYNTHIA D	-	6948 HANOVER PKWY	UNIT 301	GREENBELT	MD	20770	6948 HANOVER PKWY	GREENBELT	MD	20770	0.77	-	Yes
22167	BONNEFOND JOAN A	-	6952 HANOVER PKWY #200	-	GREENBELT	MD	20770	6952 HANOVER PKWY	GREENBELT	MD	20770	0.77	-	Yes
22168	GBENRO RASHEED A	-	32 DENTAL RD	-	EDGEWATER	MD	21037	6956 HANOVER PKWY	GREENBELT	MD	20770	0.77	-	Yes
22169	WAKLL HABIBA	-	14 B9 CLOSE MOUNT PLEASANT	-	ABUJA FCT NIGERIA	-	00000	6950 HANOVER PKWY	GREENBELT	MD	20770	0.77	-	Yes
22179	MAHONE ADAM	-	6944 HANOVER PKWY	C/O UNIT 201	GREENBELT	MD	20770	6944 HANOVER PKWY	GREENBELT	MD	20770	1.04	-	Yes
22181	ELMAGHRABY MAHER M	-	6940 HANOVER PKWY	UNIT 101	GREENBELT	MD	20770	6940 HANOVER PKWY	GREENBELT	MD	20770	1.04	-	Yes
22182	ALDRIDGE PATRICIA A	-	6942 HANOVER PKWY	UNIT 100	GREENBELT	MD	20770	6942 HANOVER PKWY	GREENBELT	MD	20770	1.04	-	Yes
22183	EWAYS MICHAEL	-	6944 HANOVER PKWY	UNIT 101	GREENBELT	MD	20770	6944 HANOVER PKWY	GREENBELT	MD	20770	1.04	-	Yes
22185	CORTINAS JOHN V JR	-	6940 HANOVER PKWY	UNIT 100	GREENBELT	MD	20770	6940 HANOVER PKWY	GREENBELT	MD	20770	1.04	-	Yes
22186	BOWMAN RUTH A	-	6944 HANOVER PKWY	UNIT 100	GREENBELT	MD	20770	6944 HANOVER PKWY	GREENBELT	MD	20770	1.04	-	Yes
22187	HALL THOMAS A JR & JANETTE S	-	6938 HANOVER PKWY #200	-	GREENBELT	MD	20770	6938 HANOVER PKWY	GREENBELT	MD	20770	1.04	-	Yes
22188	HAILE TSEHAY	-	6942 HANOVER PKWY	UNIT 200	GREENBELT	MD	20770	6942 HANOVER PKWY	GREENBELT	MD	20770	1.04	-	Yes
22189	DESSIEUX ROOLS L	-	9103 HANOVER ST	-	LITHIA SPRINGS	GA	30122	6940 HANOVER PKWY	GREENBELT	MD	20770	1.04	-	Yes
22190	MARTIN KAMILAH & KAMARIA	-	6938 HANOVER PKWY	UNIT 300	GREENBELT	MD	20770	6938 HANOVER PKWY	GREENBELT	MD	20770	1.04	-	Yes
22191	CATRON AGNES V	-	6942 HANOVER PKWY	UNIT 201	GREENBELT	MD	20770	6942 HANOVER PKWY	GREENBELT	MD	20770	1.04	-	Yes
22193	GEORGE OSBORNE R	-	PO BOX 160	-	GLENN DALE	MD	20769	6940 HANOVER PKWY	GREENBELT	MD	20770	1.04	-	Yes
22195	MAYE KATHERINE A	-	1907 FOX LN	UNIT 3	FORT MEADE	MD	20755	6942 HANOVER PKWY	GREENBELT	MD	20770	1.04	-	Yes
22196	LIN JOSEPH Y & QING M CHEN	-	6946 HANOVER PKWY	UNIT 200	GREENBELT	MD	20770	6946 HANOVER PKWY	GREENBELT	MD	20770	1.04	-	Yes
22197	KEARSE BARBARA S & LORI	-	6946 HANOVER PKWY	UNIT 300	GREENBELT	MD	20770	6946 HANOVER PKWY	GREENBELT	MD	20770	1.04	-	Yes
22198	MADUCHUKWU IRUKA	-	6346 HANOVER PKY	UNIT 201	GREENBELT	MD	20770	6946 HANOVER PKWY	GREENBELT	MD	20770	1.04	-	Yes
22199	DESPORT NICHOLAS L	-	7133 AYERS MEADOW LN	-	SPRINGFIELD	VA	22150	6942 HANOVER PKWY	GREENBELT	MD	20770	1.04	-	Yes
22200	LUCERO SUSAN B LE WP	-	6938 HANOVER PKWY	UNIT 301	GREENBELT	MD	20770	6938 HANOVER PKWY	GREENBELT	MD	20770	1.04	-	Yes
22201	BARDOSSY MARIA GISELA ETAL	-	209 LASTNER LN	-	GREENBELT	MD	20770	6944 HANOVER PKWY	GREENBELT	MD	20770	1.04	-	Yes
22202	CTJ PROPERTY LLC	-	BOX 1388	PSC 475	FPO	AP	96350	6940 HANOVER PKWY	GREENBELT	MD	20770	1.04	-	Yes
22203	ETEDGI DANA	-	618 NELSON ST	-	ROCKVILLE	MD	20850	6946 HANOVER PKWY	GREENBELT	MD	20770	1.04	-	Yes
22206	SNYDER SARA M	-	6938 HANOVER PKWY	UNIT 100	GREENBELT	MD	20770	6938 HANOVER PKWY	GREENBELT	MD	20770	1.04	-	Yes
22208	MURPHY GEORGE J	-	6942 HANOVER PKWY	UNIT 101	GREENBELT	MD	20770	6942 HANOVER PKWY	GREENBELT	MD	20770	1.04	-	Yes
22209	KOSSUTH CAROL L	-	6944 HANOVER PKWY	UNIT 200	GREENBELT	MD	20770	6944 HANOVER PKWY	GREENBELT	MD	20770	1.04	-	Yes
22210	ERINLE ADEYINKA	-	13106 FALLING WATER CT	-	BOWIE	MD	20720	6938 HANOVER PKWY	GREENBELT	MD	20770	1.04	-	Yes
22213	SILESHI TSION	-	6940 HANOVER PKWY	UNIT 201	GREENBELT	MD	20770	6940 HANOVER PKWY	GREENBELT	MD	20770	1.04	-	Yes
22214	JOHNSON ANNIE E	-	6946 HANOVER PKWY	UNIT 100	GREENBELT	MD	20770	6946 HANOVER PKWY	GREENBELT	MD	20770	1.04	-	Yes
22215	JONES SANDRA L	-	6944 HANOVER PKWY	UNIT300	GREENBELT	MD	20770	6944 HANOVER PKWY	GREENBELT	MD	20770	1.04	-	Yes
22216	LEE STEPHANIE	-	6938 HANOVER PKWY	UNIT 201	GREENBELT	MD	20770	6938 HANOVER PKWY	GREENBELT	MD	20770	1.04	-	Yes
22217	EDA TIZAZU M	-	6946 HANOVER PKWY	UNIT 301	GREENBELT	MD	20770	6946 HANOVER PKWY	GREENBELT	MD	20770	1.04	-	Yes
22228	HUNTING RIDGE LTD PARTNERSHIP	-	6300 WOODSIDE CT STE 10	CVI	COLUMBIA	MD	21046	0 HANOVER PKWY	GREENBELT	MD	20770	1.52	-	Yes
22233	HOOVER MARIE A	-	6936 HANOVER PKWY #400	-	GREENBELT	MD	20770	6936 HANOVER PKWY	GREENBELT	MD	20770	1.35	-	Yes
22234	MCCARL KATHRYN A	-	14942 KELLEY FARM DR	KATHRYN A ATGATE	DARNESTOWN	MD	20874	6932 HANOVER PKWY	GREENBELT	MD	20770	1.35	-	Yes
22235	WHALEN MICHAEL	-	8370 COLONY CIR	-	EASTON	MD	21601	6936 HANOVER PKWY	GREENBELT	MD	20770	1.35	-	Yes
22236	HINDS ANTOINETTE	-	6936 HANOVER PKWY	UNIT 302	GREENBELT	MD	20770	6936 HANOVER PKWY	GREENBELT	MD	20770	1.35	-	Yes
22237	ROLAND WADE	-	6934 HANOVER PKWY	UNIT 400	GREENBELT	MD	20770	6934 HANOVER PKWY	GREENBELT	MD	20770	1.35	-	Yes
22238	RILEY CHRISTOPHER	-	5908 WESTCHESTER PARK DR	-	COLLEGE PARK	MD	20740	6932 HANOVER PKWY	GREENBELT	MD	20770	1.35	-	Yes
22239	COLE SIDNEY G JR	-	6936 HANOVER PKWY	UNIT 201	GREENBELT	MD	20770	6936 HANOVER PKWY	GREENBELT	MD	20770	1.35	-	Yes
22240	OFEK OSNAT	-	618 NELSON ST	-	ROCKVILLE	MD	20850	6936 HANOVER PKWY	GREENBELT	MD	20770	1.35	-	Yes

ATTACHMENT 2
J1 ALIGNMENT (WASHINGTON D.C. TO BALTIMORE)

Parcel ID	Owner Name 1	Owner Name 2	Owner Address	Owner Address (continued)	Owner City	Owner State	Owner Zip	Location Address	Location City	Location State	Location Zip	Acres	Short-Term Impacts	Long-Term Impacts
22242	SMORUL MICHAEL A	-	6934 HANOVER PKWY	UNIT 201	GREENBELT	MD	20770	6934 HANOVER PKWY	GREENBELT	MD	20770	1.35	-	Yes
22243	ELMAGHRABY MOUNIR M	-	6934 HANOVER PKWY	UNIT 300	GREENBELT	MD	20770	6934 HANOVER PKWY	GREENBELT	MD	20770	1.35	-	Yes
22244	WANAMAKERDAVIS BRENDELIN	-	6932 HANOVER PKWY	UNIT 202	GREENBELT	MD	20770	6932 HANOVER PKWY	GREENBELT	MD	20770	1.35	-	Yes
22245	GUTIERREZ EDUAR SUAZA	-	6932 HANOVER PKWY	UNIT 201	GREENBELT	MD	20770	6932 HANOVER PKWY	GREENBELT	MD	20770	1.35	-	Yes
22246	ESPINOZA VALLEJOS PATRICIO A	-	1600 VILLA ST	-	MOUNTAIN VIEW	CA	94041	6934 HANOVER PKWY	GREENBELT	MD	20770	1.35	-	Yes
22247	MAHONEY SANTANYA & CORNELL L	-	6932 HANOVER PKWY	UNIT 6932 101	GREENBELT	MD	20770	6932 HANOVER PKWY	GREENBELT	MD	20770	1.35	-	Yes
22248	TROPP TAMMY M	-	6934 HANOVER PKWY	UNIT 302	GREENBELT	MD	20770	6934 HANOVER PKWY	GREENBELT	MD	20770	1.35	-	Yes
22249	MENDPARA PRAKASH M	-	14207 GRUMLIN CT	-	LAUREL	MD	20707	6934 HANOVER PKWY	GREENBELT	MD	20770	1.35	-	Yes
22250	GAY GEORGE E JR	-	6936 HANOVER PKWY	UNIT 200	GREENBELT	MD	20770	6936 HANOVER PKWY	GREENBELT	MD	20770	1.35	-	Yes
22252	HICKS EARL W	-	6934 HANOVER PKWY #403	-	GREENBELT	MD	20770	6934 HANOVER PKWY	GREENBELT	MD	20770	1.35	-	Yes
22253	JOHNSON VIRGINIA D	-	525 WATER ST SW	APT 301	WASHINGTON	DC	20024	6932 HANOVER PKWY	GREENBELT	MD	20770	1.35	-	Yes
22254	JEFFERIES MARIE B	-	4627 NAPLES AVE	-	BELTSVILLE	MD	20705	6932 HANOVER PKWY	GREENBELT	MD	20770	1.35	-	Yes
22256	PRIOR RAYMOND J JR	-	6936 HANOVER PKWY #403	-	GREENBELT	MD	20770	6936 HANOVER PKWY	GREENBELT	MD	20770	1.35	-	Yes
22257	WHITMORE DEMETRE E	-	4501 17TH STREET N E	-	WASHINGTON	DC	20017	6936 HANOVER PKWY	GREENBELT	MD	20770	1.35	-	Yes
22258	LANAHAN TIMOTHY S	-	314 STAFFORD RD	-	STEVENSVILLE	MD	21666	6936 HANOVER PKWY	GREENBELT	MD	20770	1.35	-	Yes
22259	CANO JENNY V	-	6936 HANOVER PKWY	UNIT 6936 202	GREENBELT	MD	20770	6936 HANOVER PKWY	GREENBELT	MD	20770	1.35	-	Yes
22260	CITRENBaum DANIEL & JUDY M	-	14709 SILVERSTONE DR	-	SILVER SPRING	MD	20905	6932 HANOVER PKWY	GREENBELT	MD	20770	1.35	-	Yes
22261	HO CHAN H M	-	4990 WOODHIRST DR	-	FREDERICK	MD	21703	6936 HANOVER PKWY	GREENBELT	MD	20770	1.35	-	Yes
22262	ABBOTT GARY W	-	6932 HANOVER PKWY #403	-	GREENBELT	MD	20770	6932 HANOVER PKWY	GREENBELT	MD	20770	1.35	-	Yes
22263	BACCUS AYANNA A	-	15319 POCOPSON CREEK WAY	-	BRANDYWINE	MD	20613	6934 HANOVER PKWY	GREENBELT	MD	20770	1.35	-	Yes
22264	GOODEN SHAWNE J	-	6932 HANOVER PKWY	UNIT 203	GREENBELT	MD	20770	6932 HANOVER PKWY	GREENBELT	MD	20770	1.35	-	Yes
22266	KHANNA SANJAY	-	629 POTOMAC RIVER RD	-	MCLEAN	VA	22102	6934 HANOVER PKWY	GREENBELT	MD	20770	1.35	-	Yes
22267	SAEEDY NASIR AHMAD	-	6934 HANOVER PKWY	UNIT 202	GREENBELT	MD	20770	6934 HANOVER PKWY	GREENBELT	MD	20770	1.35	-	Yes
22268	JACOBS CHRISTOPHER R	-	4003 E WEST HIGHWAY	-	CHEVY CHASE	MD	20815	6936 HANOVER PKWY	GREENBELT	MD	20770	1.35	-	Yes
22269	JARVIS MONICA	-	1739 TULIP AVE	-	DISTRICT HEIGHTS	MD	20747	6932 HANOVER PKWY	GREENBELT	MD	20770	1.35	-	Yes
22270	TAI TAI LLC	-	2613 MARY PL	-	FORT WASHINGTON	MD	20744	6932 HANOVER PKWY	GREENBELT	MD	20770	1.35	-	Yes
22271	FLINT KELLY	-	519 MUNROE CIR	-	GLEN BURNIE	MD	21061	6936 HANOVER PKWY	GREENBELT	MD	20770	1.35	-	Yes
22272	DORSEY WILLIE	-	6934 HANOVER PKWY	UNIT 200	GREENBELT	MD	20770	6934 HANOVER PKWY	GREENBELT	MD	20770	1.35	-	Yes
22273	MALHOTRA SHAILENDRA	-	2142 WOLFTRAP CT	-	VIENNA	VA	22182	6932 HANOVER PKWY	GREENBELT	MD	20770	1.35	-	Yes
22274	PAGE CYNTHIA A	-	6934 HANOVER PKWY	C/O UNIT 401	GREENBELT	MD	20770	6934 HANOVER PKWY	GREENBELT	MD	20770	1.35	-	Yes
22275	FATOKI OLAYINKA	-	9142 RICHMOND HWY	APT 456	FORT BELVOIR	VA	22060	6932 HANOVER PKWY	GREENBELT	MD	20770	1.35	-	Yes
22276	MATHIS MAXINE M & CORTEZ T DUNCAN	-	6934 HANOVER PKWY	UNIT 203	GREENBELT	MD	20770	6934 HANOVER PKWY	GREENBELT	MD	20770	1.35	-	Yes
22277	LEVY CRAIG T	-	6936 HANOVER PKWY #402	-	GREENBELT	MD	20770	6936 HANOVER PKWY	GREENBELT	MD	20770	1.35	-	Yes
22278	6934 303 HANOVER LLC	-	6285 WHEAT MILLER CT	-	MOUNT AIRY	MD	21771	6934 HANOVER PKWY	GREENBELT	MD	20770	1.35	-	Yes
22372	GREENBELT CITY OF	-	25 CRESCENT RD	-	GREENBELT	MD	20770	0 HANOVER PKWY	GREENBELT	MD	20770	3.29	-	Yes
22429	GREENBELT CITY OF	-	25 CRESCENT RD	-	GREENBELT	MD	20770	6925 HANOVER PKWY	LANHAM	MD	20706	3.99	-	Yes
22585	GREENBELT CITY OF	-	25 CRESCENT RD	-	GREENBELT	MD	20770	7625 GREENBROOK DR	GREENBELT	MD	20770	22.07	-	Yes
22658	GREENBELT MAYOR & CITY COUNCIL	-	25 CRESENT RD	-	GREENBELT	MD	20770	0 HANOVER PKWY	GREENBELT	MD	20770	5.93	-	Yes
22730	GREENBROOK VILLAGE H O A INC	-	PO BOX 4579	DEPT 320 MAJERLE MGMT	HOUSTON	TX	77210	0 GREENBROOK DR	GREENBELT	MD	20770	0.63	-	Yes
22760	GUY JOHNNIE R	-	7701 GREENBROOK DR	-	GREENBELT	MD	20770	7701 GREENBROOK DR	GREENBELT	MD	20770	0.06	-	Yes
22763	BARRIE MOHAMMEDA M ETAL	-	7705 GREENBROOK DR	-	GREENBELT	MD	20770	7705 GREENBROOK DR	GREENBELT	MD	20770	0.04	-	Yes
22766	KNOTT RAPHAEL C	-	7707 GREENBROOK DR	-	GREENBELT	MD	20770	7707 GREENBROOK DR	GREENBELT	MD	20770	0.04	-	Yes
22767	GLOBAL INVSMNTS AND TRDNG LLC	-	8065 RITCHIE HWY	-	PASADENA	MD	21029	7709 GREENBROOK DR	GREENBELT	MD	20770	0.04	-	Yes
22772	TAMAKLO DAVID K	-	716 JONAGOLD CT	-	ANDERSON	SC	29621	7703 GREENBROOK DR	GREENBELT	MD	20770	0.04	-	Yes

ATTACHMENT 2
J1 ALIGNMENT (WASHINGTON D.C. TO BALTIMORE)

Parcel ID	Owner Name 1	Owner Name 2	Owner Address	Owner Address (continued)	Owner City	Owner State	Owner Zip	Location Address	Location City	Location State	Location Zip	Acres	Short-Term Impacts	Long-Term Impacts
23226	LEID CHEREEN I	-	7212 SUNSET PL	-	GREENBELT	MD	20770	7212 SUNSET PL	GREENBELT	MD	20770	0.04	-	Yes
23227	JIANG WU ETAL	-	7213 SUNSET PL	-	GREENBELT	MD	20770	7213 SUNSET PL	GREENBELT	MD	20770	0.04	-	Yes
23228	SOLOMON ELIZABETH J	-	7211 SUNSET PL	-	GREENBELT	MD	20770	7211 SUNSET PL	GREENBELT	MD	20770	0.05	-	Yes
23229	GREENBROOK VILLAGE H O A INC	-	PO BOX 4579	DEPT 320 MAJERLE MGMT	HOUSTON	TX	77210	0 CLOISTER PL	GREENBELT	MD	20770	2.99	-	Yes
23413	HSEEN MAKIDA M	-	7210 SOUTH ORA CT	-	GREENBELT	MD	20770	7210 SOUTH ORA CT	GREENBELT	MD	20770	0.05	-	Yes
23433	BAH KADIJATU ETAL	-	7208 SOUTH ORA CT	-	GREENBELT	MD	20770	7208 SOUTH ORA CT	GREENBELT	MD	20770	0.03	-	Yes
23442	FRYER SHELLEY L	-	7204 SOUTH ORA CT	-	GREENBELT	MD	20770	7204 SOUTH ORA CT	GREENBELT	MD	20770	0.04	-	Yes
23445	VZVEDULA LLC	-	13609 CAVANAUGH DR	-	ROCKVILLE	MD	20850	7206 SOUTH ORA CT	GREENBELT	MD	20770	0.04	-	Yes
23455	KIM MAN HO & HYON SUK	-	7200 SOUTH ORA CT	-	GREENBELT	MD	20770	7200 SOUTH ORA CT	GREENBELT	MD	20770	0.05	-	Yes
23463	SMITH DONNA S	-	7202 SOUTH ORA CT	-	GREENBELT	MD	20770	7202 SOUTH ORA CT	GREENBELT	MD	20770	0.04	-	Yes
23491	ALSHAIKH NOURA ETAL	-	7234 S ORA CT	-	GREENBELT	MD	20770	7234 SOUTH ORA CT	GREENBELT	MD	20770	0.05	-	Yes
23524	TEZERA HANNA	-	7236 SOUTH ORA CT	-	GREENBELT	MD	20770	7236 SOUTH ORA CT	GREENBELT	MD	20770	0.04	-	Yes
23538	WINDSOR GREEN H O A	-	7474 FRANKFORT DR	-	GREENBELT	MD	20770	0 SOUTH ORA CT	GREENBELT	MD	20770	4.34	-	Yes
23541	NAMBIAR VIJAYAN & USHA VIJAYAN ETA	-	7238 SOUTH ORA CT	-	GREENBELT	MD	20770	7238 SOUTH ORA CT	GREENBELT	MD	20770	0.04	-	Yes
23658	BENNETT DAWUD K	-	7271 SOUTH ORA CT	-	GREENBELT	MD	20770	7271 SOUTH ORA CT	GREENBELT	MD	20770	0.03	-	Yes
23711	DUNCAN VIRGINIA D	-	7273 SOUTH ORA CT	-	GREENBELT	MD	20770	7273 SOUTH ORA CT	GREENBELT	MD	20770	0.05	-	Yes
23814	QUARLES-NUR VALEYN	-	7737 ORA CT	-	GREENBELT	MD	20770	7737 ORA CT	GREENBELT	MD	20770	0.03	-	Yes
23818	WHITLOW KENNETH J ETAL	-	7735 ORA CT	-	GREENBELT	MD	20770	7735 ORA CT	GREENBELT	MD	20770	0.03	-	Yes
23827	MELANDRY JAMES H	-	7731 ORA CT	-	GREENBELT	MD	20770	7731 ORA CT	GREENBELT	MD	20770	0.05	-	Yes
23829	FREEMAN ALPHONSO S III	-	7733 ORA CT	-	GREENBELT	MD	20770	7733 ORA CT	GREENBELT	MD	20770	0.03	-	Yes
23950	EMESSIENE MATHURIN K ETAL	-	7738 ORA CT	-	GREENBELT	MD	20770	7738 ORA CT	GREENBELT	MD	20770	0.03	-	Yes
23958	UDOFA FRED D & GRACE D UMOH	-	7736 ORA CT	-	GREENBELT	MD	20770	7736 ORA CT	GREENBELT	MD	20770	0.04	-	Yes
23972	HYLTON HOPE	-	7732 ORA CT	-	GREENBELT	MD	20770	7732 ORA CT	GREENBELT	MD	20770	0.03	-	Yes
23983	WILLIAMS ROSA O ETAL	-	7734 ORA CT	-	GREENBELT	MD	20770	7734 ORA CT	GREENBELT	MD	20770	0.04	-	Yes
24031	WINDSOR GREEN H O A	-	7474 FRANKFORT DR	-	GREENBELT	MD	20770	0 ORA GLEN DR	GREENBELT	MD	20770	3.82	-	Yes
24037	SCOTT ANITA L	-	7823 EMILYS WAY	-	GREENBELT	MD	20770	7823 EMILYS WAY	GREENBELT	MD	20770	0.04	-	Yes
24039	GRAY CYNTHIA	-	7825 EMILYS WAY	-	GREENBELT	MD	20770	7825 EMILYS WAY	GREENBELT	MD	20770	0.05	-	Yes
24042	CANNON CHERIE M	-	7821 EMILYS WAY	-	GREENBELT	MD	20770	7821 EMILYS WAY	GREENBELT	MD	20770	0.03	-	Yes
24085	BENTIL MONIQUE ETAL	-	7826 EMILYS WAY	-	GREENBELT	MD	20770	7826 EMILYS WAY	GREENBELT	MD	20770	0.03	-	Yes
24090	KAFKA LAURA G ETAL	-	7822 EMILY WAY	-	GREENBELT	MD	20770	7822 EMILYS WAY	GREENBELT	MD	20770	0.04	-	Yes
24092	CHISAM SEAN A & KRISTIN R	-	7828 EMILYS WAY	-	GREENBELT	MD	20770	7828 EMILYS WAY	GREENBELT	MD	20770	0.03	-	Yes
24095	OLUSANYA ADENIKE A & TEMITOPPE A	-	7824 EMILYS WAY	-	GREENBELT	MD	20770	7824 EMILYS WAY	GREENBELT	MD	20770	0.04	-	Yes
24133	WINDSOR GREEN H O A	-	7474 FRANKFORT DR	-	GREENBELT	MD	20770	0 GREENBELT RD	GREENBELT	MD	20770	5.29	-	Yes
24138	MCPHAIL JACQUELINE	-	7831 JACOBS DR	-	GREENBELT	MD	20770	7831 JACOBS DR	GREENBELT	MD	20770	0.05	-	Yes
24141	WALLS JARLETTA O	-	7829 JACOBS DR	-	GREENBELT	MD	20770	7829 JACOBS DR	GREENBELT	MD	20770	0.04	-	Yes
24145	YONG ERNESTINE N	-	7827 JACOBS DR	-	GREENBELT	MD	20770	7827 JACOBS DR	GREENBELT	MD	20770	0.04	-	Yes
24148	WOLDE ZERIHUN K	-	7833 JACOBS DR	-	GREENBELT	MD	20770	7833 JACOBS DR	GREENBELT	MD	20770	0.04	-	Yes
24198	GASKILL NADIA Q	-	7832 JACOBS RD	-	GREENBELT	MD	20770	7832 JACOBS DR	GREENBELT	MD	20770	0.04	-	Yes
24209	PARMER RANDALL J	-	236 WEST PASADENA RD	ARUNDEL PROPERTIES INC	MILLERSVILLE	MD	21108	7834 JACOBS DR	GREENBELT	MD	20770	0.04	-	Yes
24213	KIRWAN JOHN A & MICHELE M	-	7836 JACOBS DR	-	GREENBELT	MD	20770	7836 JACOBS DR	GREENBELT	MD	20770	0.04	-	Yes
24214	SHOTZMAN GEREY D ETAL	-	7838 JACOBS DR	-	GREENBELT	MD	20770	7838 JACOBS DR	GREENBELT	MD	20770	0.03	-	Yes
24322	BOARD OF EDUCATION	-	14201 SCHOOL LN	-	UPPER MARLBORO	MD	20772	7601 HANOVER PKWY	GREENBELT	MD	20770	39.73	-	Yes
24559	STANCIL BIANCA ETAL	-	7720 HANOVER PKWY	UNIT 164	GREENBELT	MD	20770	7720 HANOVER PKWY	GREENBELT	MD	20770	6.37	-	Yes
24560	WILLIAMS YVETTE L	-	7722 HANOVER PKWY	UNIT 303	GREENBELT	MD	20770	7722 HANOVER PKWY	GREENBELT	MD	20770	6.37	-	Yes

ATTACHMENT 2
 J1 ALIGNMENT (WASHINGTON D.C. TO BALTIMORE)

Parcel ID	Owner Name 1	Owner Name 2	Owner Address	Owner Address (continued)	Owner City	Owner State	Owner Zip	Location Address	Location City	Location State	Location Zip	Acres	Short-Term Impacts	Long-Term Impacts
24561	VICKS WILLIAM R III	-	7732 HANOVER PKY	UNIT 102	GREENBELT	MD	20770	7732 HANOVER PKWY	GREENBELT	MD	20770	6.37	-	Yes
24562	SMITH LAVERNE M	-	7718 HANOVER PKWY	UNIT #301	GREENBELT	MD	20770	7718 HANOVER PKWY	GREENBELT	MD	20770	6.37	-	Yes
24563	MILLS MICHELLE	-	7726 HANOVER PKWY	UNIT 201	GREENBELT	MD	20770	7726 HANOVER PKWY	GREENBELT	MD	20770	6.37	-	Yes
24564	ZHANG YONGGANG	-	7722 HANOVER PKWY	UNIT 302	GREENBELT	MD	20770	7722 HANOVER PKWY	GREENBELT	MD	20770	6.37	-	Yes
24565	BRIZAN NICOLE C	-	18403 HALLMARK CT	-	GAITHERSBURG	MD	20879	7730 HANOVER PKWY	GREENBELT	MD	20770	6.37	-	Yes
24566	WALTON PAMELA J	-	7718 HANOVER PKWY	UNIT 304	GREENBELT	MD	20770	7718 HANOVER PKWY	GREENBELT	MD	20770	6.37	-	Yes
24567	REEP WAYNE O LIVING TRUST ETAL	-	129 WYE RIVER DR	-	QUEESNTOWN	MD	21658	7718 HANOVER PKWY	GREENBELT	MD	20770	6.37	-	Yes
24568	IACONE KATHLEEN	-	7720 HANOVER PKWY	UNIT 150	GREENBELT	MD	20770	7720 HANOVER PKWY	GREENBELT	MD	20770	6.37	-	Yes
24569	SIMS STELLA M	-	301 SHENANDOAH AVE	-	WINCHESTER	VA	22601	7732 HANOVER PKWY	GREENBELT	MD	20770	6.37	-	Yes
24570	NORONHA ZOILA T	-	7720 HANOVER PKWY	UNIT 104	GREENBELT	MD	20770	7720 HANOVER PKWY	GREENBELT	MD	20770	6.37	-	Yes
24571	EDWARDS PAULINE I	-	7718 HANOVER PKWY	UNIT 101	GREENBELT	MD	20770	7718 HANOVER PKWY	GREENBELT	MD	20770	6.37	-	Yes
24572	HARRIDAY RONALD E	-	7720 HANOVER PKWY	UNIT 162	GREENBELT	MD	20770	7720 HANOVER PKWY	GREENBELT	MD	20770	6.37	-	Yes
24573	WILLIAMS MARTHA J	-	7728 HANOVER PKWY	UNIT 201	GREENBELT	MD	20770	7728 HANOVER PKWY	GREENBELT	MD	20770	6.37	-	Yes
24574	JAMES ASHLEY	-	7732 HANOVER PKWY	UNIT 241	GREENBELT	MD	20770	7732 HANOVER PKWY	GREENBELT	MD	20770	6.37	-	Yes
24575	SMITH ELLIS L & SHARON W	-	7722 HANOVER PKWY	APT T3	GREENBELT	MD	20770	7722 HANOVER PKWY	GREENBELT	MD	20770	6.37	-	Yes
24576	MCCARTHY ALPHONSO S & JUDITH P	-	7726 HANOVER PKWY	UNIT T 4	GREENBELT	MD	20770	7726 HANOVER PKWY	GREENBELT	MD	20770	6.37	-	Yes
24577	SCRUGGS FELTON B	-	7724 HANOVER PKWY	-	GREENBELT	MD	20770	7724 HANOVER PKWY	GREENBELT	MD	20770	6.37	-	Yes
24578	SALVADOR DAVID GARCIA ETAL	-	7724 HANOVER PKWY	UNIT T 2	GREENBELT	MD	20770	7724 HANOVER PKWY	GREENBELT	MD	20770	6.37	-	Yes
24579	BUCCA STEVEN & DONNA	-	7722 HANOVER PKWY	#204	GREENBELT	MD	20770	7722 HANOVER PKWY	GREENBELT	MD	20770	6.37	-	Yes
24580	PRICE OMAR S	-	7732 HANOVER PKWY	UNIT 238	GREENBELT	MD	20770	7732 HANOVER PKWY	GREENBELT	MD	20770	6.37	-	Yes
24581	BEAN JAMES L JR	-	20618 TOP RIDGE DR	-	BOYDS	MD	20841	7732 HANOVER PKWY	GREENBELT	MD	20770	6.37	-	Yes
24582	SANCHEZGUZMAN ROXANA	-	7732 HANOVER PKWY	CO UNIT 203	GREENBELT	MD	20770	7732 HANOVER PKWY	GREENBELT	MD	20770	6.37	-	Yes
24583	KASHIF ALIF A II	-	7726 HANOVER PKWY	UNIT 204	GREENBELT	MD	20770	7726 HANOVER PKWY	GREENBELT	MD	20770	6.37	-	Yes
24584	XCEL PROPERTIES LLC	-	1101 SNIDER LN	-	SILVER SPRING	MD	20905	7720 HANOVER PKWY	GREENBELT	MD	20770	6.37	-	Yes
24585	JONES PALMA S	-	7720 HANOVER PKWY	APT A303	GREENBELT	MD	20770	7720 HANOVER PKWY	GREENBELT	MD	20770	6.37	-	Yes
24586	JOSEPH NATASHA W	-	7730 HANOVER PKWY	UNIT 304	GREENBELT	MD	20770	7730 HANOVER PKWY	GREENBELT	MD	20770	6.37	-	Yes
24587	FREEMAN LAUVON	-	7724 HANOVER PKWY	-	GREENBELT	MD	20770	7724 HANOVER PKWY	GREENBELT	MD	20770	6.37	-	Yes
24588	THOMAS DELBRA	-	7720 HANOVER PKWY	APT 202	GREENBELT	MD	20770	7720 HANOVER PKWY	GREENBELT	MD	20770	6.37	-	Yes
24589	DYSON SHERIE L	-	7730 HANOVER PKWY	UNIT 229	GREENBELT	MD	20770	7730 HANOVER PKWY	GREENBELT	MD	20770	6.37	-	Yes
24590	MC CENEY ROBERT J	-	5701 VASSAR DR	-	COLLEGE PARK	MD	20740	7732 HANOVER PKWY	GREENBELT	MD	20770	6.37	-	Yes
24591	LEWIS NATHANIEL	-	1232 4TH ST NE	UNITED GEN CONTRACTORS	WASHINGTON	DC	20002	7724 HANOVER PKWY	GREENBELT	MD	20770	6.37	-	Yes
24592	BECKHAM KAREN	-	8143 GREENBELT STATION PKWY	-	GREENBELT	MD	20770	7722 HANOVER PKWY	GREENBELT	MD	20770	6.37	-	Yes
24593	WILLIAMS JOSETTA ETAL	-	7732 HANOVER PKWY	UNIT 246	GREENBELT	MD	20770	7732 HANOVER PKWY	GREENBELT	MD	20770	6.37	-	Yes
24594	MITCHELL JENNIFER	-	13307 MARY BOWIE PKWY	-	UPPER MARLBORO	MD	20774	7722 HANOVER PKWY	GREENBELT	MD	20770	6.37	-	Yes
24595	OLU AYENI EMMANUEL	-	UNIT A	2507 KENT TOWN PL	LANDOVER	MD	20785	7720 HANOVER PKWY	GREENBELT	MD	20770	6.37	-	Yes
24596	HOBBLE ROBERT T	-	7718 HANOVER PKWY	#202	GREENBELT	MD	20770	7718 HANOVER PKWY	GREENBELT	MD	20770	6.37	-	Yes
24597	NESA-MAHMOOD MEHERUN ETAL	-	7724 HANOVER PKWY	-	GREENBELT	MD	20770	7724 HANOVER PKWY	GREENBELT	MD	20770	6.37	-	Yes
24598	HOOPER CHERYL M	-	7720 HANOVER PKWY	UNIT 152	GREENBELT	MD	20770	7720 HANOVER PKWY	GREENBELT	MD	20770	6.37	-	Yes
24599	PAXTON JOYCE E	-	7726 HANOVER PKWY	APT A195	GREENBELT	MD	20770	7726 HANOVER PKWY	GREENBELT	MD	20770	6.37	-	Yes
24600	WILEY ROBERT E JR	-	7726 HANOVER PKWY	UNIT 202	GREENBELT	MD	20770	7726 HANOVER PKWY	GREENBELT	MD	20770	6.37	-	Yes
24601	BROWN LILYANN	-	7728 HANOVER PKWY	UNIT 102	GREENBELT	MD	20770	7728 HANOVER PKWY	GREENBELT	MD	20770	6.37	-	Yes
24602	DENNIS PRINCE G ETAL	-	7720 HANOVER PKWY	APT 102	GREENBELT	MD	20770	7720 HANOVER PKWY	GREENBELT	MD	20770	6.37	-	Yes
24603	HOANG NGAN K	-	7726 HANOVER PKWY	CO UNIT 205	GREENBELT	MD	20770	7726 HANOVER PKWY	GREENBELT	MD	20770	6.37	-	Yes
24604	HARVEY YVONNE M	-	7730 HANOVER PKWY	UNIT 230	GREENBELT	MD	20770	7730 HANOVER PKWY	GREENBELT	MD	20770	6.37	-	Yes

ATTACHMENT 2
J1 ALIGNMENT (WASHINGTON D.C. TO BALTIMORE)

Parcel ID	Owner Name 1	Owner Name 2	Owner Address	Owner Address (continued)	Owner City	Owner State	Owner Zip	Location Address	Location City	Location State	Location Zip	Acres	Short-Term Impacts	Long-Term Impacts
24605	FOUNTAIN HOLLY E	-	7728 HANOVER PKWY	C/O	GREENBELT	MD	20770	7728 HANOVER PKWY	GREENBELT	MD	20770	6.37	-	Yes
24606	MCFARLANE CAMILLA I	-	7720 HANOVER PKWY	UNIT 204	GREENBELT	MD	20770	7720 HANOVER PKWY	GREENBELT	MD	20770	6.37	-	Yes
24607	WHITE JANICE B & MARCUS C	-	7718 HANOVER PKWY	UNIT 142	GREENBELT	MD	20770	7718 HANOVER PKWY	GREENBELT	MD	20770	6.37	-	Yes
24608	BENEDICT LIVING TRUST	-	14 CANDLELIGHT LN	-	BLUFFTON	SC	29909	7724 HANOVER PKWY	GREENBELT	MD	20770	6.37	-	Yes
24609	BLAIR DELROSE C	-	7732 HANOVER PKWY	UNIT 239	GREENBELT	MD	20770	7732 HANOVER PKWY	GREENBELT	MD	20770	6.37	-	Yes
24610	DOBSON SYLVIA L	-	7722 HANOVER PKWY	APT T-2	GREENBELT	MD	20770	7722 HANOVER PKWY	GREENBELT	MD	20770	6.37	-	Yes
24611	KHAN MIZANUR & HEATHER	-	7732 HANOVER PKWY	UNIT 301	GREENBELT	MD	20770	7732 HANOVER PKWY	GREENBELT	MD	20770	6.37	-	Yes
24612	MCALISTER MILTON & ERNESTINE J	-	7732 HANOVER PKWY #304	-	GREENBELT	MD	20770	7732 HANOVER PKWY	GREENBELT	MD	20770	6.37	-	Yes
24613	CHOPPALA JOHN D	-	4296 AMHERST CT NE	-	SALEM	OR	97305	7724 HANOVER PKWY	GREENBELT	MD	20770	6.37	-	Yes
24614	DAVIS JUDITH F	-	7728 HANOVER PKWY #302	-	GREENBELT	MD	20770	7728 HANOVER PKWY	GREENBELT	MD	20770	6.37	-	Yes
24615	KANG DAVE	-	8003 MANDAN RD	UNIT 301	GREENBELT	MD	20770	7726 HANOVER PKWY	GREENBELT	MD	20770	6.37	-	Yes
24616	AFEWORK ESKINDER	-	200 LINTON KNOLLS CT	-	SILVER SPRING	MD	20906	7718 HANOVER PKWY	GREENBELT	MD	20770	6.37	-	Yes
24617	ADAMS RUBY J	-	7726 HANOVER PKWY	UNIT 101	GREENBELT	MD	20770	7726 HANOVER PKWY	GREENBELT	MD	20770	6.37	-	Yes
24618	LANGSTON BILLIE J	-	5264 WHALEYVILLE BLVD	-	SUFFOLK	VA	23438	7726 HANOVER PKWY	GREENBELT	MD	20770	6.37	-	Yes
24619	NAGEL SARAH	-	7718 HANOVER PARKWAY	UNIT 103	GREENBELT	MD	20770	7718 HANOVER PKWY	GREENBELT	MD	20770	6.37	-	Yes
24620	OCONNOR JANINE	-	7724 HANOVER PKWY APT 193	-	GREENBELT	MD	20770	7724 HANOVER PKWY	GREENBELT	MD	20770	6.37	-	Yes
24621	HORNING DAVID L ETAL	-	7718 HANOVER PKWY	UNIT 102	GREENBELT	MD	20770	7718 HANOVER PKWY	GREENBELT	MD	20770	6.37	-	Yes
24622	SAMUELLS TIFFANY	-	7728 HANOVER PKWY	UNIT 103	GREENBELT	MD	20770	7728 HANOVER PKWY	GREENBELT	MD	20770	6.37	-	Yes
24623	JOHNSON ROSE E	-	7732 HANOVER PKWY	UNIT 103	GREENBELT	MD	20770	7732 HANOVER PKWY	GREENBELT	MD	20770	6.37	-	Yes
24624	MARSHALL KEVIN L	-	UNIT 194	7726 HANOVER PKWY	GREENBELT	MD	20770	7726 HANOVER PKWY	GREENBELT	MD	20770	6.37	-	Yes
24625	KHANNA SANJAY ETAL	-	629 POTOMAC RIVER RD	-	MCLEAN	VA	20740	7722 HANOVER PKWY	GREENBELT	MD	20770	6.37	-	Yes
24626	STEWART ALEXANDER S JR	-	7732 HANOVER PKWY	C/O UNIT 240	GREENBELT	MD	20770	7732 HANOVER PKWY	GREENBELT	MD	20770	6.37	-	Yes
24627	KABIR ALAMGIR ETAL	-	7213 CIPRIANO SPRINGS DR	-	LANHAM	MD	20706	7724 HANOVER PKWY	GREENBELT	MD	20770	6.37	-	Yes
24628	BAH ALPHA M ETAL	-	7208 ORA CT	-	GREENBELT	MD	20770	7728 HANOVER PKWY	GREENBELT	MD	20770	6.37	-	Yes
24629	MILLER KELLY	-	7720 HANOVER PKWY	UNIT 155	GREENBELT	MD	20770	7720 HANOVER PKWY	GREENBELT	MD	20770	6.37	-	Yes
24630	RT REALTY LLC	-	6404 IVY LN	STE 320	GREENBELT	MD	20770	7730 HANOVER PKWY	GREENBELT	MD	20770	6.37	-	Yes
24631	DORTCH ALVIN A & ANTIONETT VINSON	-	7728 HANOVER PKWY	APT T3	GREENBELT	MD	20770	7728 HANOVER PKWY	GREENBELT	MD	20770	6.37	-	Yes
24632	BEATO CARLOS M	-	7726 HANOVER PKWY	APT 102	GREENBELT	MD	20770	7726 HANOVER PKWY	GREENBELT	MD	20770	6.37	-	Yes
24633	ALSTON VALERIE A & DERRICK T ETAL	-	7730 HANOVER PKWY	UNIT 102	GREENBELT	MD	20770	7730 HANOVER PKWY	GREENBELT	MD	20770	6.37	-	Yes
24634	SEISAY ISATA	-	7730 HANOVER PKWY	UNIT 301	GREENBELT	MD	20770	7730 HANOVER PKWY	GREENBELT	MD	20770	6.37	-	Yes
24635	MOSES CATHERINE J	-	7728 HANOVER PKWY	APT T1	GREENBELT	MD	20770	7728 HANOVER PKWY	GREENBELT	MD	20770	6.37	-	Yes
24636	THOMAS MARNIA C	-	7718 HANOVER PKWY	UNIT 203	GREENBELT	MD	20770	7718 HANOVER PKWY	GREENBELT	MD	20770	6.37	-	Yes
24637	MCCANDIES GREGORY T & RAVEN D	-	7722 HANOVER PKWY	UNIT 201	GREENBELT	MD	20770	7722 HANOVER PKWY	GREENBELT	MD	20770	6.37	-	Yes
24638	KENLEY EVELYN L	-	7730 HANOVER PKY	UNIT 202	GREENBELT	MD	20770	7730 HANOVER PKWY	GREENBELT	MD	20770	6.37	-	Yes
24639	STEPHENS THOMAS B	-	7728 HANOVER PKWY	UNIT 210	GREENBELT	MD	20770	7728 HANOVER PKWY	GREENBELT	MD	20770	6.37	-	Yes
24640	JOHNSON DOLPHUS L JR TRUST	-	PO BOX 1239	-	GREENBELT	MD	20770	7726 HANOVER PKWY	GREENBELT	MD	20770	6.37	-	Yes
24641	TURNBULL NEWTON S	-	7724 HANOVER PKWY	APT 303	GREENBELT	MD	20770	7724 HANOVER PKWY	GREENBELT	MD	20770	6.37	-	Yes
24642	PAYNE SHANA D	-	7728 HANOVER PKWY	UNIT 101	GREENBELT	MD	20770	7728 HANOVER PKWY	GREENBELT	MD	20770	6.37	-	Yes
24643	DAVIS ANGELA	-	7728 HANOVER PKWY	-	GREENBELT	MD	20770	7728 HANOVER PKWY	GREENBELT	MD	20770	6.37	-	Yes
24644	CASSELL KENYA S	-	7722 HANOVER PKWY	UNIT 101	GREENBELT	MD	20770	7722 HANOVER PKWY	GREENBELT	MD	20770	6.37	-	Yes
24645	HAZLEWOOD GLORIA E & JAY & DENNIS	-	7720 HANOVER PKWY	UNIT 203	GREENBELT	MD	20770	7720 HANOVER PKWY	GREENBELT	MD	20770	6.37	-	Yes
24646	MAJKOWSKI NANCY J	-	114 BRANCH ST	UNIT 8	SCITUATE	MA	02066	7722 HANOVER PKWY	GREENBELT	MD	20770	6.37	-	Yes
24647	SCHEINER BENJAMN J	-	7724 HANOVER PKWY	UNIT 185	GREENBELT	MD	20770	7724 HANOVER PKWY	GREENBELT	MD	20770	6.37	-	Yes
24648	ALVARADO ARNULFO & BLANCA	-	12 WYMAN ST	-	RYE BROOK	NY	10573	7732 HANOVER PKWY	GREENBELT	MD	20770	6.37	-	Yes

ATTACHMENT 2
J1 ALIGNMENT (WASHINGTON D.C. TO BALTIMORE)

Parcel ID	Owner Name 1	Owner Name 2	Owner Address	Owner Address (continued)	Owner City	Owner State	Owner Zip	Location Address	Location City	Location State	Location Zip	Acres	Short-Term Impacts	Long-Term Impacts
24649	BARDOSSY MARIA GISELA ETL	-	7722 HANOVER PKWY	UNIT 176	GREENBELT	MD	20770	7722 HANOVER PKWY	GREENBELT	MD	20770	6.37	-	Yes
24650	BENOIT PAUL S	-	7724 HANOVER PKWY	UNIT 201	GREENBELT	MD	20770	7724 HANOVER PKWY	GREENBELT	MD	20770	6.37	-	Yes
24651	LEWIS ELIZABETH A	-	7718 HANOVER PKWY	UNIT T1	GREENBELT	MD	20770	7718 HANOVER PKWY	GREENBELT	MD	20770	6.37	-	Yes
24652	LEVAI BRIDGET	-	7726 HANOVER PKWY	UNIT 208	GREENBELT	MD	20770	7726 HANOVER PKWY	GREENBELT	MD	20770	6.37	-	Yes
24653	KARIM MOHAMMED AMINUL	-	506 TREEHOUSE CT	-	FORT WASHINGTON	MD	20744	7718 HANOVER PKWY	GREENBELT	MD	20770	6.37	-	Yes
24654	ROSS CECELIA S	-	5544 CHILLUM PL NE	-	WASHINGTON	DC	20011	7728 HANOVER PKWY	GREENBELT	MD	20770	6.37	-	Yes
24655	ELLIS SARAN A	-	7724 HANOVER PKWY	APT 302	GREENBELT	MD	20770	7724 HANOVER PKWY	GREENBELT	MD	20770	6.37	-	Yes
24656	SAXENA REJESH K	-	7730 HANOVER PKWY	C/O UNIT 225	GREENBELT	MD	20770	7730 HANOVER PKWY	GREENBELT	MD	20770	6.37	-	Yes
24657	HOFBERG SAMUEL M	-	7718 HANOVER PKWY	CO APT 104	GREENBELT	MD	20770	7718 HANOVER PKWY	GREENBELT	MD	20770	6.37	-	Yes
24658	PARK JANG H & AE S & HEE R & YON C	-	7728 HANOVER PKWY	UNIT 202	GREENBELT	MD	20770	7728 HANOVER PKWY	GREENBELT	MD	20770	6.37	-	Yes
24659	OLAJOYE THOMAS O & ABIMBOLA R	-	7728 HANOVER PKWY	UNIT 203	GREENBELT	MD	20770	7728 HANOVER PKWY	GREENBELT	MD	20770	6.37	-	Yes
24660	WOODSON JEFFREY A	-	7720 HANOVER PKWY	UNIT T3	GREENBELT	MD	20770	7720 HANOVER PKWY	GREENBELT	MD	20770	6.37	-	Yes
24661	NASR ABDUL & CAMILLA	-	7730 HANOVER PKWY	UNIT 203	GREENBELT	MD	20770	7730 HANOVER PKWY	GREENBELT	MD	20770	6.37	-	Yes
24662	PROCTOR SHERYL	-	7724 HANOVER PKWY	UNIT 102	GREENBELT	MD	20770	7724 HANOVER PKWY	GREENBELT	MD	20770	6.37	-	Yes
24663	ALEXANDER SYLVIA	-	7730 HANOVER PKWY	UNIT 101	GREENBELT	MD	20770	7730 HANOVER PKWY	GREENBELT	MD	20770	6.37	-	Yes
24664	MINATEE CHARLENE	-	7730 HANOVER PKWY	C O UNIT 204	GREENBELT	MD	20770	7730 HANOVER PKWY	GREENBELT	MD	20770	6.37	-	Yes
24665	HUNT CARRIE S	-	7732 HANOVER PKWY	UNIT 244	GREENBELT	MD	20770	7732 HANOVER PKWY	GREENBELT	MD	20770	6.37	-	Yes
24666	FARRAR BREANA	-	7720 HANOVER PKWY	UNIT 301	GREENBELT	MD	20770	7720 HANOVER PKWY	GREENBELT	MD	20770	6.37	-	Yes
24667	PARKER VALARIE E	-	7722 HANOVER PKWY	#102	GREENBELT	MD	20770	7722 HANOVER PKWY	GREENBELT	MD	20770	6.37	-	Yes
24668	AWASOM EMANUEL	-	2130 COLONEL WAY	-	ODENTON	MD	21113	7728 HANOVER PKWY	GREENBELT	MD	20770	6.37	-	Yes
24669	WILLIAMS LORI T	-	2226 KING JAMES RD	-	UPPER MARLBORO	MD	20774	7726 HANOVER PKWY	GREENBELT	MD	20770	6.37	-	Yes
24670	HAIRSTON ANGELA ETAL	-	7730 HANOVER PKWY	UNIT 236	GREENBELT	MD	20770	7730 HANOVER PKWY	GREENBELT	MD	20770	6.37	-	Yes
24671	INDA DARYL A & STEPHEN Y	-	7722 HANOVER PKWY	APT T4	GREENBELT	MD	20770	7722 HANOVER PKWY	GREENBELT	MD	20770	6.37	-	Yes
24672	RT REALTY LLC	-	6404 IVY LN	CO SUITE 320	GREENBELT	MD	20770	7730 HANOVER PKWY	GREENBELT	MD	20770	6.37	-	Yes
24673	QAWIYY KAREN	-	3731 GALENA HILLS LOOP	-	ROUND ROCK	TX	78681	7722 HANOVER PKWY	GREENBELT	MD	20770	6.37	-	Yes
24674	WASIM MOHAMMAD	-	7726 HANOVER PKWY	UNIT 203	GREENBELT	MD	20770	7726 HANOVER PKWY	GREENBELT	MD	20770	6.37	-	Yes
24722	JACKSON RUDOLF	-	7810 HANOVER PKWY	UNIT 102	GREENBELT	MD	20770	7810 HANOVER PKWY	GREENBELT	MD	20770	5.28	-	Yes
24723	MCAFFEE RAMONA	-	7808 HANOVER PKWY	UNIT 201	GREENBELT	MD	20770	7808 HANOVER PKWY	GREENBELT	MD	20770	5.28	-	Yes
24724	STEMLEY BETTINA	-	7804 HANOVER PKWY	STE 101	GREENBELT	MD	20770	7804 HANOVER PKWY	GREENBELT	MD	20770	5.28	-	Yes
24725	ALVAREZ MORAIMA	-	7808 HANOVER PKWY	UNIT 301	GREENBELT	MD	20770	7808 HANOVER PKWY	GREENBELT	MD	20770	5.28	-	Yes
24726	GREENBRIAR REC ASSN INC	-	6300 WOODSIDE CT	C V I SUITE 10	COLUMBIA	MD	21046	7800 HANOVER PKWY	GREENBELT	MD	20770	5.28	-	Yes
24727	MEBANE DIANE F	-	7804 HANOVER PKWY	UNIT 104	GREENBELT	MD	20770	7804 HANOVER PKWY	GREENBELT	MD	20770	5.28	-	Yes
24728	ROWE LOUISE N	-	7806 HANOVER PKWY	UNIT 302	GREENBELT	MD	20770	7806 HANOVER PKWY	GREENBELT	MD	20770	5.28	-	Yes
24729	THOMAS AKESHA L	-	7802 HANOVER PKWY	APT 102	GREENBELT	MD	20770	7802 HANOVER PKWY	GREENBELT	MD	20770	5.28	-	Yes
24730	DOBROWSKI JOSEPH M	-	7802 HANOVER PKWY	APT 303	GREENBELT	MD	20770	7802 HANOVER PKWY	GREENBELT	MD	20770	5.28	-	Yes
24731	MRIDHA ZAAKIR H	-	8806 EDMONSTON RD	-	BERWYN HEIGHTS	MD	20740	7810 HANOVER PKWY	GREENBELT	MD	20770	5.28	-	Yes
24732	WILLIAMS ALEXANDER JR ETAL	-	3600 THOMAS SPRIGGS RD	-	BOWIE	MD	20721	7804 HANOVER PKWY	GREENBELT	MD	20770	5.28	-	Yes
24733	COLEIN DAVID RE	-	7726 EMERSON RD	-	HYATTSVILLE	MD	20784	7806 HANOVER PKWY	GREENBELT	MD	20770	5.28	-	Yes
24734	SMITH TANYAJON	-	7808 HANOVER PKWY	UNIT 313	GREENBELT	MD	20770	7808 HANOVER PKWY	GREENBELT	MD	20770	5.28	-	Yes
24735	WILLIAMS BRENDA D	-	7800 HANOVER PKY	UNIT 259	GREENBELT	MD	20770	7800 HANOVER PKWY	GREENBELT	MD	20770	5.28	-	Yes
24737	DURRANI MUHAMMED S	-	7800 HANOVER PKWY	UNIT 204	GREENBELT	MD	20770	7800 HANOVER PKWY	GREENBELT	MD	20770	5.28	-	Yes
24738	SMITH TAUNYA L	-	7812 HANOVER PKWY	#301	GREENBELT	MD	20770	7812 HANOVER PKWY	GREENBELT	MD	20770	5.28	-	Yes
24739	GEORGE CAROLINE J H ETAL	-	7802 HANOVER PKWY	UNIT 279	GREENBELT	MD	20770	7802 HANOVER PKWY	GREENBELT	MD	20770	5.28	-	Yes
24740	FAROOQ MUHAMMAD	-	7804 HANOVER PKWY	UNIT 286	GREENBELT	MD	20770	7804 HANOVER PKWY	GREENBELT	MD	20770	5.28	-	Yes

ATTACHMENT 2
J1 ALIGNMENT (WASHINGTON D.C. TO BALTIMORE)

Parcel ID	Owner Name 1	Owner Name 2	Owner Address	Owner Address (continued)	Owner City	Owner State	Owner Zip	Location Address	Location City	Location State	Location Zip	Acres	Short-Term Impacts	Long-Term Impacts
24741	JOHNSON DORIS L	-	7804 HANOVER PKWY	UNIT 203	GREENBELT	MD	20770	7804 HANOVER PKWY	GREENBELT	MD	20770	5.28	-	Yes
24742	KULLE MATTHEW A & LINDA M	-	7808 HANOVER PKWY #T 2	-	GREENBELT	MD	20770	7808 HANOVER PKWY	GREENBELT	MD	20770	5.28	-	Yes
24743	HOLMES MARIE S	-	7810 HANOVER PKWY	UNIT T 2	GREENBELT	MD	20770	7810 HANOVER PKWY	GREENBELT	MD	20770	5.28	-	Yes
24744	SAUNDERS DEBRA A	-	617 W MCLELLAND AVE	-	MOORESVILLE	NC	28115	7806 HANOVER PKWY	GREENBELT	MD	20770	5.28	-	Yes
24745	HUGHEY KEITH P	-	7812 HANOVER PKWY	UNIT 343 APT T3	GREENBELT	MD	20770	7812 HANOVER PKWY	GREENBELT	MD	20770	5.28	-	Yes
24746	CARTER ROMONA P	-	7808 HANOVER PKWY	C O UNIT 315	GREENBELT	MD	20770	7808 HANOVER PKWY	GREENBELT	MD	20770	5.28	-	Yes
24747	NELSON CLAUDIA ETAL	-	7808 HANOVER PKWY	UNIT 316	GREENBELT	MD	20770	7808 HANOVER PKWY	GREENBELT	MD	20770	5.28	-	Yes
24748	HINDS MARIE S	-	7802 HANOVER PKWY	UNIT 275	GREENBELT	MD	20770	7802 HANOVER PKWY	GREENBELT	MD	20770	5.28	-	Yes
24749	CAETANO IRIESKA	-	7810 HANOVER PKWY	UNIT 333	GREENBELT	MD	20770	7810 HANOVER PKWY	GREENBELT	MD	20770	5.28	-	Yes
24750	MCDANIEL JASON ETAL	-	7808 HANOVER PKWY	UNIT 101	GREENBELT	MD	20770	7808 HANOVER PKWY	GREENBELT	MD	20770	5.28	-	Yes
24751	CAMARA AMINA	-	7806 HANOVER PKWY	UNIT 203	GREENBELT	MD	20770	7806 HANOVER PKWY	GREENBELT	MD	20770	5.28	-	Yes
24752	STRASSLER DANIEL	-	121098 OLD FREDERICK RD	-	THURMONT	MD	21788	7810 HANOVER PKWY	GREENBELT	MD	20770	5.28	-	Yes
24753	OKUPE ADEWUNMI T	-	4722 FOREST PINES DR	-	UPPER MARLBORO	MD	20772	7812 HANOVER PKWY	GREENBELT	MD	20770	5.28	-	Yes
24754	XCEL PROPERTIES LLC	-	1101 SNIDER LN	-	SILVER SPRING	MD	20905	7812 HANOVER PKWY	GREENBELT	MD	20770	5.28	-	Yes
24755	GRUN SARAH	-	7812 HANOVER PKWY	UNIT 304	GREENBELT	MD	20770	7812 HANOVER PKWY	GREENBELT	MD	20770	5.28	-	Yes
24756	SMALLWOOD SHARON	-	7804 HANOVER PKWY	UNIT 202	GREENBELT	MD	20770	7804 HANOVER PKWY	GREENBELT	MD	20770	5.28	-	Yes
24757	CACULITAN JENNIFER C & DIOSDADO C	-	7806 HANOVER PKWY	UNIT 101	GREENBELT	MD	20770	7806 HANOVER PKWY	GREENBELT	MD	20770	5.28	-	Yes
24758	SEO DONG K & MI E KIM	-	7806 HANOVER PKWY	UNIT 102	GREENBELT	MD	20770	7806 HANOVER PKWY	GREENBELT	MD	20770	5.28	-	Yes
24759	HERNANDEZ ERICKSON O	-	7812 HANOVER PKWY	UNIT 104	GREENBELT	MD	20770	7812 HANOVER PKWY	GREENBELT	MD	20770	5.28	-	Yes
24760	WILLIAMS ALICIA M	-	7802 HANOVER PKWY	-	GREENBELT	MD	20770	7802 HANOVER PKWY	GREENBELT	MD	20770	5.28	-	Yes
24761	BONNETTE COREY	-	7800 HANOVER PKWY	UNIT 101	GREENBELT	MD	20770	7800 HANOVER PKWY	GREENBELT	MD	20770	5.28	-	Yes
24762	MCCAIN DANIELLE	-	7808 HANOVER PKWY	UNIT 319	GREENBELT	MD	20770	7808 HANOVER PKWY	GREENBELT	MD	20770	5.28	-	Yes
24763	CARVALHO ANA ETAL	-	7812 HANOVER PKWY	APT 101	GREENBELT	MD	20770	7812 HANOVER PKWY	GREENBELT	MD	20770	5.28	-	Yes
24764	KUKLEWICZ LILIA U ETAL	-	1631 DEE ANN CT	-	WISCONSIN DELLS	WI	53965	7804 HANOVER PKWY	GREENBELT	MD	20770	5.28	-	Yes
24765	BRAXTON DEBORAH A	-	7804 HANOVER PKWY	UNIT 303	GREENBELT	MD	20770	7804 HANOVER PKWY	GREENBELT	MD	20770	5.28	-	Yes
24766	TWITTY BEATRICE J	-	7812 HANOVER PKWY	UNIT 102	GREENBELT	MD	20770	7812 HANOVER PKWY	GREENBELT	MD	20770	5.28	-	Yes
24767	BELL REGINALD	-	7800 HANOVER PKWY	APT 103	GREENBELT	MD	20770	7800 HANOVER PKWY	GREENBELT	MD	20770	5.28	-	Yes
24768	LEE MARGARET E	-	7810 HANOVER PKWY	-	GREENBELT	MD	20770	7810 HANOVER PKWY	GREENBELT	MD	20770	5.28	-	Yes
24769	FORTIER CAROL L	-	7802 HANOVER PKWY #103	-	GREENBELT	MD	20770	7802 HANOVER PKWY	GREENBELT	MD	20770	5.28	-	Yes
24770	SHI QING	-	7810 HANOVER PKWY	UNIT 204	GREENBELT	MD	20770	7810 HANOVER PKWY	GREENBELT	MD	20770	5.28	-	Yes
24771	ROBINSON MELVIN	-	7810 HANOVER PKWY	UNIT334	GREENBELT	MD	20770	7810 HANOVER PKWY	GREENBELT	MD	20770	5.28	-	Yes
24772	SWINNEY CARL L JR	-	7804 HANOVER PKWY	UNIT T4	GREENBELT	MD	20770	7804 HANOVER PKWY	GREENBELT	MD	20770	5.28	-	Yes
24773	MANAN KIARA M	-	7812 HANOVER	UNIT 351	GREENBELT	MD	20770	7812 HANOVER PKWY	GREENBELT	MD	20770	5.28	-	Yes
24774	GREGORY MARY T	-	1 IRONMASTER CT	C/O JAMES WILKINS	THURMONT	MD	21788	7810 HANOVER PKWY	GREENBELT	MD	20770	5.28	-	Yes
24775	ABUHAMED MOHAMMED A	-	7818 HANOWVER PKWY	UNIT 202	GREENBELT	MD	20770	7802 HANOVER PKWY	GREENBELT	MD	20770	5.28	-	Yes
24776	MUSTAF SHAAR R & GWENDOLYN L	-	7808 HANOVER PKWY	UNIT 104	GREENBELT	MD	20770	7808 HANOVER PKWY	GREENBELT	MD	20770	5.28	-	Yes
24777	VIVAR JOSIAS J ETAL	-	7810 HANOVER PKWY	UNIT 303	GREENBELT	MD	20770	7810 HANOVER PKWY	GREENBELT	MD	20770	5.28	-	Yes
24778	COKER GREGORY LEON JR	-	4030 WINDING WATERS TER	-	UPPER MARLBORO	MD	20772	7812 HANOVER PKWY	GREENBELT	MD	20770	5.28	-	Yes
24779	XCEL PROPERTIES LLC	-	1101 SNIDER LN	-	SILVER SPRING	MD	20905	7800 HANOVER PKWY	GREENBELT	MD	20770	5.28	-	Yes
24780	GRAY JACQUELINE P ETAL	-	7806 HANOVER PKWY	UNIT 202	GREENBELT	MD	20770	7806 HANOVER PKWY	GREENBELT	MD	20770	5.28	-	Yes
24781	FRANKS SHANNON ETAL	-	7802 HANOVER PKWY	UNIT 268	GREENBELT	MD	20770	7802 HANOVER PKWY	GREENBELT	MD	20770	5.28	-	Yes
24782	GEORGE PHYLLIS	-	7812 HANOVER PKWY	APT 202	GREENBELT	MD	20770	7812 HANOVER PKWY	GREENBELT	MD	20770	5.28	-	Yes
24783	MBAKPUO VICTOR C	-	13101 JORDANS ENDEAVOR DR	-	BOWIE	MD	20720	7808 HANOVER PKWY	GREENBELT	MD	20770	5.28	-	Yes
24784	ESCOBAR SUGEILY MARYORY ETAL	-	7800 HANOVER PKWY	UNIT 260	GREENBELT	MD	20770	7800 HANOVER PKWY	GREENBELT	MD	20770	5.28	-	Yes

ATTACHMENT 2
J1 ALIGNMENT (WASHINGTON D.C. TO BALTIMORE)

Parcel ID	Owner Name 1	Owner Name 2	Owner Address	Owner Address (continued)	Owner City	Owner State	Owner Zip	Location Address	Location City	Location State	Location Zip	Acres	Short-Term Impacts	Long-Term Impacts
24785	HARRIS MARTINA M	-	10603 CRIMSON TREE CT	-	GLEN DALE	MD	20769	7810 HANOVER PKWY	GREENBELT	MD	20770	5.28	-	Yes
24786	ASHER SHIRLEY D	-	14721 THUNDER ALLEY PL	-	WALDORF	MD	20601	7806 HANOVER PKWY	GREENBELT	MD	20770	5.28	-	Yes
24787	RIVERA DAMIAN	-	7800 HANOVER PKWY	C/O UNIT 104	GREENBELT	MD	20770	7800 HANOVER PKWY	GREENBELT	MD	20770	5.28	-	Yes
24788	FORD BARBARA A & ED	-	7808 HANOVER PKWY	APT 302	GREENBELT	MD	20770	7808 HANOVER PKWY	GREENBELT	MD	20770	5.28	-	Yes
24789	SHAMBOURGER STARLA	-	1900 INGRAM ST	-	HYATTSVILLE	MD	20782	7802 HANOVER PKWY	GREENBELT	MD	20770	5.28	-	Yes
24790	MULTIBOND VENTURES LLC	-	PO BOX 47458	-	DISTRICT HEIGHTS	MD	20753	7812 HANOVER PKWY	GREENBELT	MD	20770	5.28	-	Yes
24791	AKINDELE NOJEEEM A & MODINAT	-	7806 HANOVER PKWY	UNIT 303	GREENBELT	MD	20770	7806 HANOVER PKWY	GREENBELT	MD	20770	5.28	-	Yes
24792	KATSAKIS STEVE N & SYLVIA M ETAL	-	7804 HANOVER PKWY	UNIT T2	GREENBELT	MD	20770	7804 HANOVER PKWY	GREENBELT	MD	20770	5.28	-	Yes
24793	HATCHETT DANIELLE Y	-	7804 HANOVER PKWY	UNIT 204	GREENBELT	MD	20770	7804 HANOVER PKWY	GREENBELT	MD	20770	5.28	-	Yes
24794	PAHUJA SANJAY ETAL	-	7800 HANOVER PKWY	UNIT 302	GREENBELT	MD	20770	7800 HANOVER PKWY	GREENBELT	MD	20770	5.28	-	Yes
24795	CUNNINGHAM VALENCIA A	-	7802 HANOVER PKWY	UNIT 269 APT T3	GREENBELT	MD	20770	7802 HANOVER PKWY	GREENBELT	MD	20770	5.28	-	Yes
24796	LEWIS DANTE A	-	7808 HANOVER PKWY	UNIT 304	GREENBELT	MD	20770	7808 HANOVER PKWY	GREENBELT	MD	20770	5.28	-	Yes
24797	SELDON SHARON E	-	7806 HANOVER PKWY	UNIT 311	GREENBELT	MD	20770	7806 HANOVER PKWY	GREENBELT	MD	20770	5.28	-	Yes
24798	ESPANA JUAN D	-	7402 UPSHUR ST	-	HYATTSVILLE	MD	20874	7804 HANOVER PKWY	GREENBELT	MD	20770	5.28	-	Yes
24799	ALI NAZIR REVOCABLE TRUST ET AL	-	11407 DAISY LN	-	GLENN DALE	MD	20769	7812 HANOVER PKWY	GREENBELT	MD	20770	5.28	-	Yes
24800	KHAN DELRAZ H ETAL	-	7804 HANOVER PKWY	UNIT 293	GREENBELT	MD	20770	7804 HANOVER PKWY	GREENBELT	MD	20770	5.28	-	Yes
24801	BONNETTE COREY	-	7800 HANOVER PKWY	UNIT 256	GREENBELT	MD	20770	7800 HANOVER PKWY	GREENBELT	MD	20770	5.28	-	Yes
24802	RT REALTY LLC	-	6404 IVY LN	SUITE 320	GREENBELT	MD	20770	7806 HANOVER PKWY	GREENBELT	MD	20770	5.28	-	Yes
24803	PARK KIHAN	-	7804 HANOVER PKWY	UNIT 296	GREENBELT	MD	20770	7804 HANOVER PKWY	GREENBELT	MD	20770	5.28	-	Yes
24804	DEDIER DEMETRIA N	-	7810 HANOVER PKWY	C/O UNIT T4	GREENBELT	MD	20770	7810 HANOVER PKWY	GREENBELT	MD	20770	5.28	-	Yes
24805	ROBINSON ESTHER G	-	7804 HANOVER PKWY	-	GREENBELT	MD	20770	7804 HANOVER PKWY	GREENBELT	MD	20770	5.28	-	Yes
24806	BRIDGES BENNIE R & SHIRLEY L	-	7800 HANOVER PKWY	UNIT 304	GREENBELT	MD	20770	7800 HANOVER PKWY	GREENBELT	MD	20770	5.28	-	Yes
24807	AUGUSTYN FREDERICK J JR	-	7800 HANOVER PKWY #301	-	GREENBELT	MD	20770	7800 HANOVER PKWY	GREENBELT	MD	20770	5.28	-	Yes
24808	DEBMAN PLUMMER JR & CONSUELLA A	-	7812 HANOVER PKWY	APT T2	GREENBELT	MD	20770	7812 HANOVER PKWY	GREENBELT	MD	20770	5.28	-	Yes
24809	MYLES ABRAHAM & MONICA	-	223-21 113TH AVE	-	QUEENS VILLAGE	NY	11429	7810 HANOVER PKWY	GREENBELT	MD	20770	5.28	-	Yes
24810	FISHER KEVIN D	-	7806 HANOVER PKWY 14113 BISHOP CLAGGETT CT	-	GREENBELT	MD	20770	7806 HANOVER PKWY	GREENBELT	MD	20770	5.28	-	Yes
24811	ENGLISH WANDA E	-	7802 HANOVER PKWY	UNIT 273	GREENBELT	MD	20770	7810 HANOVER PKWY	GREENBELT	MD	20770	5.28	-	Yes
24812	CREDLE AARON	-	7802 HANOVER PKWY	UNIT 273	GREENBELT	MD	20770	7802 HANOVER PKWY	GREENBELT	MD	20770	5.28	-	Yes
24813	NEWSOME MENELIK	-	7800 HANOVER PKWY	UNIT T2	GREENBELT	MD	20770	7800 HANOVER PKWY	GREENBELT	MD	20770	5.28	-	Yes
24814	SPRATLEY JAMES ETAL	-	7808 HANOVER PKWY	UNIT 320	GREENBELT	MD	20770	7808 HANOVER PKWY	GREENBELT	MD	20770	5.28	-	Yes
24815	CAMARA MARIAMA & SHERIFF JALLOW	-	7806 HANOVER PKWY	UNIT 308	GREENBELT	MD	20770	7806 HANOVER PKWY	GREENBELT	MD	20770	5.28	-	Yes
24816	WATERS JOHN K & OLGA R	-	4116 DOWNING ST	-	ANNANDALE	VA	22003	7810 HANOVER PKWY	GREENBELT	MD	20770	5.28	-	Yes
24817	JOHNSON CYNTHIA	-	7802 HANOVER PKWY	UNIT 203	GREENBELT	MD	20770	7802 HANOVER PKWY	GREENBELT	MD	20770	5.28	-	Yes
24818	UBA LLC	-	811 ARBOR PARK PL	-	MITCHELLVILLE	MD	20721	7812 HANOVER PKWY	GREENBELT	MD	20770	5.28	-	Yes
24819	KARIM BABY N	-	9830 BLUEWATER DR	-	PINCKNEY	MI	48169	7800 HANOVER PKWY	GREENBELT	MD	20770	5.28	-	Yes
24820	AFEWORK ESKINDER E	-	202 LINTON KNOLLS CT	-	SILVER SPRING	MD	20904	7808 HANOVER PKWY	GREENBELT	MD	20770	5.28	-	Yes
24821	REED NAOMI V LIVING TRUST	-	1812 KIPLING DR	-	SALISBURY	MD	21801	7802 HANOVER PKWY	GREENBELT	MD	20770	5.28	-	Yes
24822	SHEPPARD GWENDOLYN	-	7806 HANOVER PKWY	APT 103	GREENBELT	MD	20770	7806 HANOVER PKWY	GREENBELT	MD	20770	5.28	-	Yes
24823	HARROD RAYMOND C JR	-	7802 HANOVER PKWY	UNIT 301	GREENBELT	MD	20770	7802 HANOVER PKWY	GREENBELT	MD	20770	5.28	-	Yes
24824	WILLIAMS ENIFOME O	-	7806 HANOVER PKWY	UNIT 104	GREENBELT	MD	20770	7806 HANOVER PKWY	GREENBELT	MD	20770	5.28	-	Yes
25584	GREENBELT CITY OF	-	HAMILTON PL	-	GREENBELT	MD	20770	0 HAMILTON PL	GREENBELT	MD	20770	12.00	Yes	Yes
25754	GREENBELT CITY OF	-	HAMILTON RD	-	GREENBELT	MD	20770	0 HAMILTON PL	GREENBELT	MD	20770	13.97	Yes	Yes
25760	GREENBELT CITY OF	-	HAMILTON PL	-	GREENBELT	MD	20770	0 HAMILTON PL	GREENBELT	MD	20770	17.17	-	Yes
25915	UNITED STATES OF AMERICA	-	18TH & F STS NW	G S A OFFICE COMM PUB BLDG SERV	WASHINGTON	DC	20405	0 NORTHWAY DR	GREENBELT	MD	20770	4.81	-	Yes

Parcel ID	Owner Name 1	Owner Name 2	Owner Address	Owner Address (continued)	Owner City	Owner State	Owner Zip	Location Address	Location City	Location State	Location Zip	Acres	Short-Term Impacts	Long-Term Impacts
25916	GREENBELT CITY OF	-	25 CRESCENT RD	-	GREENBELT	MD	20770	0 NORTHWAY RD	GREENBELT	MD	20770	4.50	-	Yes
25918	GREENBELT CITY OF	-	HAMILTON PL	-	GREENBELT	MD	20770	8101 NORTHWAY RD	GREENBELT	MD	20770	10.73	-	Yes
26050	GREENBELT CITY OF	-	25 CRESCENT DR	-	GREENBELT	MD	20770	0 BALTIMORE WASHINGTON PKWY	GREENBELT	MD	20770	6.44	-	Yes
26225	GREENBELT CITY OF	-	25 CRESCENT RD	-	GREENBELT	MD	20770	0 PLATEAU PL	GREENBELT	MD	20770	100.15	Yes	Yes
26275	GREENBELT CITY OF	-	25 CRESCENT RD	-	GREENBELT	MD	20770	0 NORTHWAY DR	GREENBELT	MD	20770	13.64	Yes	Yes
26276	GREENBELT CITY OF	-	25 CRESCENT RD	-	GREENBELT	MD	20770	0 BALTIMORE WASHINGTON PKWY	GREENBELT	MD	20770	24.21	-	Yes
26278	UNITED STATES OF AMERICA	-	18TH & F STS NW	G S A OFFICE COMM PUB BLDG SERV	WASHINGTON	DC	20405	0 EDMONSTON RD	GREENBELT	MD	20770	759.51	Yes	Yes
26287	UNITED STATES OF AMERICA	-	18TH & F STS NW	G S A OFFICE COMM PUB BLDG SERV	WASHINGTON	DC	20405	6900 POWDER MILL RD	BELTSVILLE	MD	20705	629.13	Yes	Yes
26290	UNITED STATES OF AMERICA	-	18TH & F STS NW	G S A OFFICE COMM PUB BLDG SERV	WASHINGTON	DC	20405	6900 POWDER MILL RD	BELTSVILLE	MD	20705	695.08	Yes	-
26295	MNCPPC	-	6600 KENILWORTH AVE	CHIEF PK&P DIVPKS & REC-ROOM 303	RIVERDALE	MD	20737	0 SPRINGFIELD RD	LAUREL	MD	20708	26.82	Yes	Yes
26378	WASHINGTON SUB SANITARY COMM	-	14501 SWEITZER LN	-	LAUREL	MD	20707	8915 SUMNER GROVE DR	LAUREL	MD	20708	0.45	Yes	-
26383	SUMNER GROVE H O A INC	-	14435 CHERRY LANE CT STE 210	DH BADER MGMT SERVICES INC	LAUREL	MD	20707	0 SUMNER GROVE DR	LAUREL	MD	20708	0.95	Yes	-
26446	SUMNER GROVE HOMWNRS ASSN INC	-	14435 CHERRY LANE CT	D H BADER MGT SERV INC STE 210	LAUREL	MD	20707	0 SUMNER GROVE DR	LAUREL	MD	20708	1.80	Yes	Yes
26514	SUMNER GROVE HOMEOWNERS ASSN	-	14435 CHERRY LANE CT	D H BADER MGT SERV INC STE 210	LAUREL	MD	20707	9101 SUMNER GROVE DR	LAUREL	MD	20708	3.69	Yes	Yes
26522	UNITED STATES OF AMERICA	-	18TH & F STS NW	G S A OFFICE COMM PUB BLDG SERV	WASHINGTON	DC	20405	11600 SPRINGFIELD RD	BELTSVILLE	MD	20705	244.69	Yes	-
26822	PRINCE GEORGES COUNTY	-	CAB RIGHT OF WAY DIV	-	UPPER MARLBORO	MD	20772	0 ELMSHORN WAY	LAUREL	MD	20708	2.49	Yes	Yes
26961	RICHMOND AMERICAN HOMES OF MD INC	-	14435 CHERRY LANE CT	DH BADER MGMT SER STE 210	LAUREL	MD	20707	0 FAIRLANE PL	LAUREL	MD	20708	3.06	Yes	Yes
27057	MONTPELIER HILLS HOMEOWNERS ASSN	-	14435 CHERRY LANE CT SUITE 210	D H BADER MANAGEMENT SVC	LAUREL	MD	20707	0 FRENHAM CT	LAUREL	MD	20708	2.06	Yes	-
27059	MONTPELIER HILLS HOMEOWNERS ASSN	-	14435 CHERRY LANE CT SUITE 210	D H BADER MANAGEMENT SVC	LAUREL	MD	20707	0 HERMOSA DR	LAUREL	MD	20708	0.54	Yes	Yes
27099	STEWART COLLINS A	-	9316 FRENHAM CT	-	LAUREL	MD	20708	9316 FRENHAM CT	LAUREL	MD	20708	0.05	Yes	-
27161	UNKNOWN	-	-	-	-	-	-	0 ACCOUNT UNKNOWN	-	MD	-	7.00	Yes	-
27186	MH PARCEL U LLC	-	5410 EDSON LN	SUITE 220	ROCKVILLE	MD	20852	0 GENERATIONS AVE	LAUREL	MD	20708	1.04	Yes	-
27187	MH PARCEL T LLC	-	5410 EDSON LN	UNIT-220	ROCKVILLE	MD	20852	0 GENERATIONS AVE	LAUREL	MD	20708	1.04	Yes	-
27210	MH PARCEL L LLC	-	5410 EDSON LN	UNIT-220	ROCKVILLE	MD	20852	0 LINEAGE LN	LAUREL	MD	20708	0.04	-	Yes
27211	MH PARCEL L LLC	-	5410 EDSON LN	UNIT-220	ROCKVILLE	MD	20852	0 LINEAGE LN	LAUREL	MD	20708	0.04	-	Yes
27212	MH PARCEL L LLC	-	5410 EDSON LN	UNIT-220	ROCKVILLE	MD	20852	0 LINEAGE LN	LAUREL	MD	20708	0.06	-	Yes
27226	MH PARCEL L LLC	-	5410 EDSON LN	UNIT-220	ROCKVILLE	MD	20852	0 LINEAGE LN	LAUREL	MD	20708	0.04	-	Yes
27231	MH PARCEL L LLC	-	5410 EDSON LN	UNIT-220	ROCKVILLE	MD	20852	0 LINEAGE LN	LAUREL	MD	20708	0.04	Yes	Yes
27247	MH PARCEL L LLC	-	5410 EDSON LN	UNIT-220	ROCKVILLE	MD	20852	0 LINEAGE LN	LAUREL	MD	20708	0.05	Yes	Yes
27264	MH PARCEL L LLC	-	5410 EDSON LN	UNIT-220	ROCKVILLE	MD	20852	0 LINEAGE LN	LAUREL	MD	20708	0.04	Yes	Yes
27265	MH PARCEL L LLC	-	5410 EDSON LN	UNIT-220	ROCKVILLE	MD	20852	0 LINEAGE LN	LAUREL	MD	20708	0.05	Yes	Yes
27288	MH PARCEL L LLC	-	5410 EDSON LN	UNIT-220	ROCKVILLE	MD	20852	0 LINEAGE LN	LAUREL	MD	20708	0.04	Yes	-
27315	MH PARCEL L LLC	-	5410 EDSON LN	UNIT-220	ROCKVILLE	MD	20852	0 LINEAGE LN	LAUREL	MD	20708	0.66	-	Yes
27317	MH PARCEL L LLC	-	5410 EDSON LN	UNIT-220	ROCKVILLE	MD	20852	0 LINEAGE LN	LAUREL	MD	20708	0.05	Yes	-
27318	MH PARCEL L LLC	-	5410 EDSON LN	UNIT-220	ROCKVILLE	MD	20852	0 LINEAGE LN	LAUREL	MD	20708	0.04	Yes	-
27319	MH PARCEL L LLC	-	5410 EDSON LN	UNIT-220	ROCKVILLE	MD	20852	0 LINEAGE LN	LAUREL	MD	20708	1.37	Yes	Yes
27320	MH PARCEL L LLC	-	5410 EDSON LN	UNIT-220	ROCKVILLE	MD	20852	0 LINEAGE LN	LAUREL	MD	20708	0.05	-	Yes
27330	MH PARCEL L LLC	-	5410 EDSON LN	UNIT-220	ROCKVILLE	MD	20852	0 LINEAGE LN	LAUREL	MD	20708	0.42	Yes	Yes
27331	MH PARCEL L LLC	-	5410 EDSON LN	UNIT-220	ROCKVILLE	MD	20852	0 LINEAGE LN	LAUREL	MD	20708	0.05	Yes	-
27350	MH PARCEL L LLC	-	5410 EDSON LN	UNIT-220	ROCKVILLE	MD	20852	0 LINEAGE LN	LAUREL	MD	20708	0.04	Yes	-
27471	UNKNOWN	-	-	-	-	-	-	0 ACCOUNT UNKNOWN	-	MD	-	3.13	Yes	Yes
27559	MONTPELIER HILLS REC ASSN INC	-	14435 CHERRY LANE CT	DH BADER MGMT/ SUITE 210	LAUREL	MD	20707	0 MUIRKIRK RD	LAUREL	MD	20708	2.35	Yes	Yes
27628	MONTPELIER HILLS REC ASSN INC	-	14435 CHERRY LANE CT	DH BADER MGMT/ SUITE 210	LAUREL	MD	20707	0 MUIRKIRK RD	LAUREL	MD	20708	0.97	Yes	Yes
27671	MONTPELIER HILLS REC ASSN INC	-	14435 CHERRY LANE CT	DH BADER MGMT/ SUITE 210	LAUREL	MD	20707	0 MUIRKIRK RD	LAUREL	MD	20708	1.97	Yes	Yes

ATTACHMENT 2
J1 ALIGNMENT (WASHINGTON D.C. TO BALTIMORE)

Parcel ID	Owner Name 1	Owner Name 2	Owner Address	Owner Address (continued)	Owner City	Owner State	Owner Zip	Location Address	Location City	Location State	Location Zip	Acres	Short-Term Impacts	Long-Term Impacts
27677	UNKNOWN	-	-	-	-	-	-	0 ACCOUNT UNKNOWN	-	MD	-	3.75	Yes	-
27829	MH PARCEL Y LLC	-	5410 EDSON LN	UNIT-220	ROCKVILLE	MD	20852	0 SERENITY AVE	LAUREL	MD	20708	1.13	Yes	-
27830	MH PARCEL Z LLC	-	5410 EDSON LN	UNIT-220	ROCKVILLE	MD	20852	0 SERENITY AVE	LAUREL	MD	20708	1.13	Yes	-
27874	MH PARCEL Y LLC	-	5410 EDSON LN	UNIT-220	ROCKVILLE	MD	20852	0 SERENITY AVE	LAUREL	MD	20708	0.06	Yes	-
27894	MH PARCEL Y LLC	-	5410 EDSON LN	UNIT-220	ROCKVILLE	MD	20852	0 TOMAHAWK DR	LAUREL	MD	20708	0.03	Yes	-
27896	MH PARCEL X LLC	-	5410 EDSON LN	SUITE 220	ROCKVILLE	MD	20852	0 TOMAHAWK DR	LAUREL	MD	20708	0.03	Yes	-
27898	MONTPELIER HILLS HOMEOWNERS ASSN	-	14435 CHERRY LANE CT SUITE 210	D H BADER MANAGEMENT SVC	LAUREL	MD	20707	0 MUIRKIRK RD	LAUREL	MD	20708	2.17	Yes	Yes
27927	MH PARCEL X LLC	-	5410 EDSON LN	SUITE 220	ROCKVILLE	MD	20852	0 TRIBAL AVE	LAUREL	MD	20708	0.04	Yes	-
27944	MH PARCEL X LLC	-	5410 EDSON LN	SUITE 220	ROCKVILLE	MD	20852	0 TRIBAL AVE	LAUREL	MD	20708	0.06	Yes	-
27959	MH PARCEL Y LLC	-	5410 EDSON LN	UNIT-220	ROCKVILLE	MD	20852	0 TOMAHAWK DR	LAUREL	MD	20708	0.60	Yes	-
27960	MH PARCEL X LLC	-	5410 EDSON LN	SUITE 220	ROCKVILLE	MD	20852	0 TRIBAL AVE	LAUREL	MD	20708	0.05	Yes	-
27961	MH PARCEL X LLC	-	5410 EDSON LN	SUITE 220	ROCKVILLE	MD	20852	0 TRIBAL AVE	LAUREL	MD	20708	0.05	Yes	-
27964	MH PARCEL X LLC	-	5410 EDSON LN	SUITE 220	ROCKVILLE	MD	20852	0 TOMAHAWK DR	LAUREL	MD	20708	0.60	Yes	-
27972	MH PARCEL X LLC	-	5410 EDSON LN	SUITE 220	ROCKVILLE	MD	20852	0 TRIBAL AVE	LAUREL	MD	20708	0.07	Yes	-
27985	MH PARCEL X LLC	-	5410 EDSON LN	SUITE 220	ROCKVILLE	MD	20852	0 TRIBAL AVE	LAUREL	MD	20708	0.07	Yes	-
27997	MH PARCEL X LLC	-	5410 EDSON LN	SUITE 220	ROCKVILLE	MD	20852	0 TRIBAL AVE	LAUREL	MD	20708	0.05	Yes	-
27998	MH PARCEL X LLC	-	5410 EDSON LN	SUITE 220	ROCKVILLE	MD	20852	0 TRIBAL AVE	LAUREL	MD	20708	0.05	Yes	-
28013	MH PARCEL X LLC	-	5410 EDSON LN	SUITE 220	ROCKVILLE	MD	20852	0 TRIBAL AVE	LAUREL	MD	20708	0.07	Yes	-
28171	ANDERSON EDWARD M	-	PO BOX 75435	-	WASHINGTON	DC	20013	12101 IVORY FASHION CT	LAUREL	MD	20708	0.05	Yes	-
28192	KING COLLINIA E & ARTHUR J	-	12103 IVORY FASHION CT	-	LAUREL	MD	20708	12103 IVORY FASHION CT	LAUREL	MD	20708	0.03	Yes	-
28205	YOUNG KIA P	-	12105 IVORY FASHION CT	-	LAUREL	MD	20708	12105 IVORY FASHION CT	LAUREL	MD	20708	0.04	Yes	-
28207	UME EGWUONWU K	-	12107 IVORY FASHION CT	-	LAUREL	MD	20708	12107 IVORY FASHION CT	LAUREL	MD	20708	0.04	Yes	-
28229	FELICIANO MONICA	-	12109 IVORY FASHION CT	-	LAUREL	MD	20708	12109 IVORY FASHION CT	LAUREL	MD	20708	0.04	Yes	-
28430	MONTPELIER HILLS H O A INC	-	14435 CHERRY LANE CT	DH BADER MGMT SER STE 210	LAUREL	MD	20707	9301 MUIRKIRK RD	LAUREL	MD	20708	4.44	Yes	Yes
28838	W L INVESTMENT LTD LIABILITY CO	-	11516 LAKE POTOMAC DR	-	POTOMAC	MD	20854	12513 LAUREL BOWIE RD	LAUREL	MD	20708	1.35	-	Yes
28847	FMW RRI II LLC	-	5847 SAN FELIPE STE 4650	WESTMONT HOSPITALITY GRP INC	HOUSTON	TX	77057	12525 LAUREL BOWIE RD	LAUREL	MD	20708	3.87	Yes	Yes
28858	CRYSTAL PLAZA LLC	-	5602 BALTIMORE NATIONAL PIKE	SUITE 400	BALTIMORE	MD	21228	12655 LAUREL BOWIE RD	LAUREL	MD	20708	20.19	Yes	Yes
28859	CRYSTAL PLAZA LLC	-	5602 BALTIMORE NATIONAL PIKE	SUITE 400	BALTIMORE	MD	21228	12601 LAUREL BOWIE RD	LAUREL	MD	20707	20.19	Yes	Yes
28863	MNCPPC	-	6600 KENILWORTH AVE	CHIEF PK&P DIVPKS & REC-ROOM 303	RIVERDALE	MD	20737	0 BALTIMORE WASHINGTON PKWY	LAUREL	MD	20707	3.12	Yes	Yes
28865	MNCPPC	-	6600 KENILWORTH AVE	CHIEF PK&P DIVPKS & REC-ROOM 303	RIVERDALE	MD	20737	0 BALTIMORE WASHINGTON PKWY	LAUREL	MD	20707	1.89	Yes	Yes
28867	UNKNOWN	-	-	-	-	-	-	0 ACCOUNT UNKNOWN	-	MD	-	2.15	Yes	Yes
28868	ANNE ARUNDEL COUNTY	-	DEPT OF REC & PARKS	PO BOX 1831	ANNAPOLIS	MD	21404	565 BROCK BRIDGE ROAD	LAUREL	MD	20724	49.55	Yes	Yes
28872	KONTERRA LTD PTNSHP	-	14401 SWEITZER LN STE 200	-	LAUREL	MD	20707	BROCK BRIDGE RD	LAUREL	MD	20724	15.85	Yes	Yes
28873	STATE HIGHWAY ADMINISTRATION	-	138 DEFENSE HWY	-	ANNAPOLIS	MD	21401	BROCK BRIDGE RD	LAUREL	MD	20724	52.31	Yes	Yes
28875	520 BROCK BRIDGE ROAD SPE LLC	-	13 ILAN CT	-	LAKEWOOD	NJ	08701	520 BROCK BRIDGE ROAD	LAUREL	MD	20724	43.53	Yes	Yes
28877	ANNE ARUNDEL COUNTY	-	ARUNDEL CENTER	-	ANNAPOLIS	MD	21401	462 BROCK BRIDGE ROAD	LAUREL	MD	20724	41.10	Yes	Yes
28890	ANNE ARUNDEL COUNTY	-	DEPT OF REC & PARKS	P O BOX 1831	ANNAPOLIS	MD	21404	451 BROCK BRIDGE ROAD	LAUREL	MD	20724	96.15	Yes	Yes
28962	ANNE ARUNDEL COUNTY BD OF ED	-	2644 RIVA RD	-	ANNAPOLIS	MD	21401	405 BROCK BRIDGE ROAD	LAUREL	MD	20724	20.22	Yes	Yes
28964	ANNE ARUNDEL COUNTY	-	C/O DEPT OF RECREATION	P O BOX 1831	ANNAPOLIS	MD	21404	RED CLAY RD	LAUREL	MD	20724	36.04	Yes	Yes
28997	PRICE MICHAEL P	PRICE DEBORAH	3357 SUDLERSVILLE SO	-	LAUREL	MD	20724	3357 SUDLERSVILLE S	LAUREL	MD	20724	0.20	-	Yes
29002	COLOHAN MICHAEL D	COLOHAN KIMBERLY A	3355 SUDLERSVILLE S	-	LAUREL	MD	20724	3355 SUDLERSVILLE S	LAUREL	MD	20724	0.21	-	Yes
29013	SAUBER DANIEL W	SAUBER MIRIAM	3359 SUDLERSVILLE SOUTH	-	LAUREL	MD	20724	3359 SUDLERSVILLE S	LAUREL	MD	20724	0.19	-	Yes
29045	LOPEZ JOSE ADAN	REYES MIGUEL A OSORTO	3358 SUDLERSVILLE SOUTH	-	LAUREL	MD	20724	3358 SUDLERSVILLE S	LAUREL	MD	20724	0.16	-	Yes
29059	WALKER LAURINE A	-	3360 SUDLERSVILLE SOUTH	-	LAUREL	MD	20724	3360 SUDLERSVILLE S	LAUREL	MD	20724	0.20	-	Yes

ATTACHMENT 2
J1 ALIGNMENT (WASHINGTON D.C. TO BALTIMORE)

Parcel ID	Owner Name 1	Owner Name 2	Owner Address	Owner Address (continued)	Owner City	Owner State	Owner Zip	Location Address	Location City	Location State	Location Zip	Acres	Short-Term Impacts	Long-Term Impacts
29084	JEFFERS DANIEL M	JEFFERS B A	355 CECILTON SOUTH	-	LAUREL	MD	20724	355 CECILTON S	LAUREL	MD	20724	0.14	-	Yes
29106	SHEPPARD JAY M	SHEPPARD SHARON L	3359 CRANBERRY SOUTH	-	LAUREL	MD	20724	3359 CRANBERRY S	LAUREL	MD	20724	0.22	-	Yes
29116	ARGUETA ENRIQUE O	BENITEZ ESCOBAR NUBIA L	3361 CRANBERRY SOUTH	-	LAUREL	MD	20724	3361 CRANBERRY S	LAUREL	MD	20724	0.18	-	Yes
29126	SEGAL TRUSTEE BARRY J	-	3357 CRANBERRY SOUTH	-	LAUREL	MD	20724	3357 CRANBERRY S	LAUREL	MD	20724	0.39	-	Yes
29136	BOWMAN JAMES E	BOWMAN JANICE E	3355 CRANBERRY SOUTH	-	LAUREL	MD	20724	3355 CRANBERRY S	LAUREL	MD	20724	0.30	-	Yes
29181	MARTINEZ MIGUEL A	PERALTA BEATRIZ	3353 CRANBERRY SOUTH	-	LAUREL	MD	20724	3353 CRANBERRY S	LAUREL	MD	20724	0.19	-	Yes
29187	ROUSSEAU KARI A	CAVALLO JOSE A	350 COKELAND SO	-	LAUREL	MD	20724	350 COKELAND S	LAUREL	MD	20724	0.16	-	Yes
29198	THATCHER DONNA A	-	3351 CRANBERRY SOUTH	-	LAUREL	MD	20724	3351 CRANBERRY S	LAUREL	MD	20724	0.17	-	Yes
29203	AVALOS ROMAN	SADNOVAL ARTURO	348 COKELAND SOUTH	-	LAUREL	MD	20724	348 COKELAND S	LAUREL	MD	20724	0.17	-	Yes
29244	RIVAS JORGE A	RIVAS II JORGE	346 COKELAND SOUTH	-	LAUREL	MD	20724	346 COKELAND S	LAUREL	MD	20724	0.16	-	Yes
29260	VIGNON JOSEPH A	ATANGA EMELDA B	351 COKELAND S	-	LAUREL	MD	20724	351 COKELAND S	LAUREL	MD	20724	0.18	-	Yes
29274	COLON-LUNA ANTHONY	-	344 COKELAND SOUTH	-	LAUREL	MD	20724	344 COKELAND S	LAUREL	MD	20724	0.14	-	Yes
29293	CHEN DAVID	BAO RUIHUA	8357 SPERRY CT E	-	LAUREL	MD	20723	349 COKELAND S	LAUREL	MD	20724	0.16	-	Yes
29299	KELLY DWIGHT D	ADAMS-KELLY KRYSTAL J	PO BOX 145	-	DAVIDSONVILLE	MD	21085	352 DAMERON S	LAUREL	MD	20724	0.16	-	Yes
29319	WITT JOHN	RONSIINI HEATHER	347 COKELAND SOUTH	-	LAUREL	MD	20724	347 COKELAND S	LAUREL	MD	20724	0.18	-	Yes
29331	OMEIR GARY R	OMEIR EVELYN C	345 COKELAND S	-	LAUREL	MD	20724	345 COKELAND S	LAUREL	MD	20724	0.15	-	Yes
29333	KUIS ROBINSON A	KUIS ARELIS CASTILLO DE	350 DAMERON SOUTH	-	LAUREL	MD	20724	350 DAMERON S	LAUREL	MD	20724	0.13	-	Yes
29358	SORTO NILSON	SORTO ERIKA	348 DAMERON SOUTH	-	LAUREL	MD	20724	348 DAMERON S	LAUREL	MD	20724	0.16	-	Yes
29381	BAMISAIYE FOLA	-	347 DAMERON SOUTH	-	LAUREL	MD	20724	347 DAMERON S	LAUREL	MD	20724	0.23	-	Yes
29406	SIEGER MICHAEL F	SIEGER VICTORIA L	3271 SUDLERSVILLE S	-	LAUREL	MD	20724	3271 SUDLERSVILLE S	LAUREL	MD	20724	0.20	-	Yes
29411	CHERER JR MICHAEL J	CHERER WANDA L	3273 SUDLERSVILLE SOUTH	-	LAUREL	MD	20724	3273 SUDLERSVILLE S	LAUREL	MD	20724	0.24	-	Yes
29426	MEJIA ENOS F	-	345 DAMERON SOUTH	-	LAUREL	MD	20724	345 DAMERON S	LAUREL	MD	20724	0.20	-	Yes
29454	STALFORT DANNY A	-	4514 SANDWOOD RD	-	BALTIMORE	MD	21219	343 DAMERON S	LAUREL	MD	20724	0.24	-	Yes
29468	MIDKIFF SR DOUGLAS C	MIDKIFF TRULA A	400 BARBERSVILLE RD	-	LAUREL	MD	20724	400 BARBERSVILLE ROAD	LAUREL	MD	20724	0.43	-	Yes
29484	LI HUILAN	-	270 RED CLAY RD	-	LAUREL	MD	20724	270 RED CLAY ROAD	LAUREL	MD	20724	0.21	-	Yes
29513	EBISIKE GERALD O	-	268 RED CLAY RD	-	LAUREL	MD	20724	268 RED CLAY ROAD	LAUREL	MD	20724	0.20	-	Yes
29527	ZAKRIYA NADIA	-	6368 GUILFORD RD	-	CLARKSVILLE	MD	21029	402 BARBERSVILLE ROAD	LAUREL	MD	20724	0.42	-	Yes
29543	ORELLANA WILLIAM A DIAZ	LIM ROSA L	264 RED CLAY RD	-	LAUREL	MD	20724	264 RED CLAY ROAD	LAUREL	MD	20724	0.36	-	Yes
29580	DREXEL PARK THREE LTD PTNSHP	-	C/O DREYFUSS	4800 MONTGOMERY LN FL 10	BETHESDA	MD	20814	RED CLAY RD	LAUREL	MD	20724	1.66	-	Yes
29593	DREXEL PARK TWO LLC	-	C/O DREYFUSS	4800 MONTGOMERY LN 10TH FL	BETHESDA	MD	20814	RED CLAY RD	LAUREL	MD	20724	10.87	-	Yes
29676	RUGBY ASSOCIATES	-	4833 RUGBY AVE	-	BETHESDA	MD	20814	-	0	MD	0	1.50	-	Yes
29738	RUGBY ASSOCIATES	-	C/O DREYFUSS	4800 MONTGOMERY LN FL 10	BETHESDA	MD	20814	RED CLAY RD	LAUREL	MD	20724	11.65	-	Yes
29865	CORRIDOR MARKETPLACE	-	400 MALL BLVD STE M	-	SAVANNAH	GA	31406	3361 CORRIDOR MARKETPLACE	LAUREL	MD	20724	50.26	-	Yes
29931	NATIONAL RAILROAD PASSENGER CORP	-	C/O AMTRAK ACCTS PAYABLE 1631	P O BOX 8290	PHILADELPHIA	PA	19101	OPERATING PROP	ODENTON	MD	21113	161.13	-	Yes
30045	NATIONAL RETAIL PROPERTIES LP	-	450 SOUTH ORANGE AVE	SUITE 900	ORLANDO	FL	32801	3361 CORRIDOR MARKETPLACE	LAUREL	MD	20724	0.96	-	Yes
30221	WAL MART REAL EST BUSINESS TRST	-	PO BOX 8050	MS 0555	BENTONVILLE	AR	72712	3549 RUSSETT GREEN	LAUREL	MD	20724	16.94	-	Yes
30230	STATE OF MARYLAND HWY ADMIN	-	C/O DIST CHIEF SHA	138 DEFENSE HWY	ANNAPOLIS	MD	21401	FUTURE RD	FORT MEADE	MD	20755	37.04	-	Yes
30260	ROH KUN WOO	ROH JAE HEE	5984 GALES LA	-	COLUMBIA	MD	21045	3336 LAUREL FORT MEADE ROAD	LAUREL	MD	20724	1.50	-	Yes
30278	WAL-MART STORES INC	-	PO BOX 8050	MS 0555	BENTONVILLE	AR	72712	3543 RUSSETT GREEN	LAUREL	MD	20724	16.87	-	Yes
30502	SAMS REAL EST BUSINESS TRST	-	PO BOX 8050	MS 0555	BENTONVILLE	AR	72712	3535 RUSSETT GREEN	LAUREL	MD	20724	13.91	-	Yes
30698	CAMDEN SUMMIT PARTNERSHIP L P	-	PO BOX 27329	-	HOUSTON	TX	77227	RUSSETT GREEN RD	LAUREL	MD	20724	4.97	-	Yes
30723	UNITED STATES GOVERNMENT	-	UNITED STATES GOVERNMENT	D C CHILDRENS CENTER	LAUREL	MD	20724	8400 RIVER ROAD	LAUREL	MD	20724	760.05	-	Yes
30851	LONEY CHRISSEY J	-	3529 CARRIAGE WALK LN	-	LAUREL	MD	20707	3529 CARRIAGE WALK LANE	LAUREL	MD	20724	0.59	-	Yes
30887	KUPPUSWAMY SANKAR	MANNIVANNAN RENUKA	5902 TALON CT	-	CLARKSVILLE	MD	21029	3550 CARRIAGE WALK LANE	LAUREL	MD	20724	0.64	-	Yes

ATTACHMENT 2
J1 ALIGNMENT (WASHINGTON D.C. TO BALTIMORE)

Parcel ID	Owner Name 1	Owner Name 2	Owner Address	Owner Address (continued)	Owner City	Owner State	Owner Zip	Location Address	Location City	Location State	Location Zip	Acres	Short-Term Impacts	Long-Term Impacts
30927	SKASICK BRIAN W	JARELS KELLY J	1602 REDHAVEN CT	-	SEVERN	MD	21144	3549 CARRIAGE WALK LANE	LAUREL	MD	20724	2.26	-	Yes
30976	SIMS SANA D	-	1201 REGAL HILLS LN	-	MABLETON	GA	30126	3505 CARRIAGE WALK LANE	LAUREL	MD	20724	0.63	-	Yes
31125	RUSSETT COMM ASSOC INC	-	3500 RUSSETT COMMON	-	LAUREL	MD	20724	LAUREL FT MEADE RD	LAUREL	MD	20724	1.66	-	Yes
31171	LAUREL RUSSETT HOLDINGS SPP LLC	-	AVALON BAY COMM ATTN:TAX DEPT	671 N GLEBE RD STE 800	ARLINGTON	VA	22203	FARAWAY HILLS DR	LAUREL	MD	21045	12.19	-	Yes
31923	ANNE ARUNDEL COUNTY	-	P O BOX 2700	-	ANNAPOLIS	MD	21404	BALTIMORE-WASHINGTON PKY	ANNAPOLIS JUNCTION	MD	20701	6.49	-	Yes
31933	BALTIMORE GAS & ELECTRIC CO	-	C/O TAX ACCTG UNIT	PO BOX 1475	BALTIMORE	MD	21203	TRANSMISSION LINE	LAUREL	MD	20724	112.23	-	Yes
31941	NBP ONE LLC	-	6711 COLUMBIA GATEWAY DR	SUITE 400	COLUMBIA	MD	21046	2720 BALTIMORE WASHINGTON PKWY	ANNAPOLIS JUNCTION	MD	20701	8.56	-	Yes
31954	UNITED STATES OF AMERICA	-	C/O OFFICE CHIEF REAL EST DIV	P O BOX 1715	BALTIMORE	MD	21203	COLONY SEVEN RD	ANNAPOLIS JUNCTN	MD	20701	264.50	Yes	Yes
32002	BRS/EGGERL LLC	-	PO BOX 95	3060 RTE 97 STE 250	GLENWOOD	MD	21738	FLOOD PLAIN 5	HANOVER	MD	21076	2.36	-	Yes
32007	BRS/EGGERL LLC	-	PO BOX 95	3060 RTE 97 STE 250	GLENWOOD	MD	21738	8002 PARKSIDE BLVD	HANOVER	MD	21076	60.37	Yes	Yes
32187	BRS/EGGERL LLC	-	PO BOX 95	3060 RTE 97 STE 250	GLENWOOD	MD	21738	OPEN SPACE 4-1	HANOVER	MD	21076	0.47	-	Yes
32194	BRS/EGGERL LLC	-	PO BOX 95	3060 RTE 97 STE 250	GLENWOOD	MD	21738	FLOOD PLAIN 4	HANOVER	MD	21076	0.92	Yes	Yes
32240	ROJAS ELI	ROJAS LOIDA	PO BOX 392	-	SIMPSONVILLE	MD	21150	7881 FLETCHER WAY	HANOVER	MD	21076	0.04	-	Yes
32244	BRS/EGGERL LLC	-	PO BOX 95	3060 RTE 97 STE 250	GLENWOOD	MD	21738	OPEN SPACE 2-1	HANOVER	MD	21076	9.74	-	Yes
32254	BRS/EGGERL LLC	-	PO BOX 95	3060 RTE 97 STE 250	GLENWOOD	MD	21738	OPEN SPACE 2-3	HANOVER	MD	21076	0.07	-	Yes
32286	BRS/EGGERL LLC	-	PO BOX 95	3060 RTE 97 STE 250	GLENWOOD	MD	21738	OPEN SPACE 2-2	HANOVER	MD	21076	0.96	-	Yes
32303	SCRIVENER HOLDINGS LLC	-	3060 ROUTE 97 STE 250	-	GLENWOOD	MD	21738	OPEN SPACE 5-4R	HANOVER	MD	21076	0.63	-	Yes
32307	FRANK JARED P	-	7804 PATTERSON WAY	-	HANOVER	MD	21076	7804 PATTERSON WAY	HANOVER	MD	21076	0.04	-	Yes
32322	SAMUEL PHARRIS JR	SAMUEL ROSALINDA U	7806 PATTERSON WAY	-	HANOVER	MD	21076	7806 PATTERSON WAY	HANOVER	MD	21076	0.04	-	Yes
32323	BROOKS BRIAN E	-	7808 PATTERSON WAY	-	HANOVER	MD	21076	7808 PATTERSON WAY	HANOVER	MD	21076	0.04	-	Yes
32347	CALDERON JORGE E	CALDERON YOLANDA G	750 FAWNELM RD	-	SEVERN	MD	21144	7812 PATTERSON WAY	HANOVER	MD	21076	0.05	-	Yes
32348	MASSIAH GALE S	-	7810 PATTERSON WAY	-	HANOVER	MD	21076	7810 PATTERSON WAY	HANOVER	MD	21076	0.04	-	Yes
32368	BRS/EGGERL LLC	-	PO BOX 95	3060 RTE 97 STE 250	GLENWOOD	MD	21738	P/O FLOOD PLAIN AREA 3	HANOVER	MD	21076	0.08	Yes	Yes
32369	CUMMINGS KEVIN M SR	CUMMINGS LISA A	7816 PATTERSON WAY	-	HANOVER	MD	21076	7816 PATTERSON WAY	HANOVER	MD	21076	0.05	-	Yes
32370	SCHIELE JEROME H	SCHIELE VALERIE	7818 PATERSON WAY	-	HANOVER	MD	21076	7818 PATTERSON WAY	HANOVER	MD	21076	0.04	-	Yes
32395	KOTEY SAMUEL	GORLEKU WINIFRED	7820 PATTERSON WAY	-	HANOVER	MD	21076	7820 PATTERSON WAY	HANOVER	MD	21076	0.04	-	Yes
32400	NICKEY BRIAN D	NICKEY SANDY	7822 PATTERSON WAY	-	HANOVER	MD	21076	7822 PATTERSON WAY	HANOVER	MD	21076	0.04	-	Yes
32406	BRS/EGGERL LLC	-	PO BOX 295	-	GLENWOOD	MD	21738	OPEN SP 5C -RR	HANOVER	MD	21076	10.56	-	Yes
32419	VIDYARTHI JANAK V	-	7824 PATTERSON WAY	-	HANOVER	MD	21076	7824 PATTERSON WAY	HANOVER	MD	21076	0.05	-	Yes
32530	ROUTE 175 EAST LLC	-	320 CATHEDRAL ST	-	BALTIMORE	MD	21201	7850 PARKSIDE BLVD	HANOVER	MD	21076	26.82	Yes	Yes
32552	ROUTE 175 EAST LLC	-	320 CATHEDRAL ST	-	BALTIMORE	MD	21201	P/O FLOODPLAIN 3	HANOVER	MD	21076	0.78	Yes	Yes
32661	BRS/EGGERL LLC	-	PO BOX 295	-	GLENWOOD	MD	21738	PRIVATE R O W	HANOVER	MD	21076	0.38	-	Yes
32754	BRS/EGGERL LLC	-	PO BOX 95	3060 RTE 97 STE 250	GLENWOOD	MD	21738	OPEN SP 7A	HANOVER	MD	21076	2.76	-	Yes
32763	TAMEZ ESTEVEN M	-	2703 PROSPECT HILL DR	-	HANOVER	MD	21076	2703 PROSPECT HILL DR	HANOVER	MD	21076	0.05	-	Yes
32776	RYAN TOMEKA L	-	2709 PROSPECT HILL DR	-	HANOVER	MD	21076	2709 PROSPECT HILL DR	HANOVER	MD	21076	0.04	-	Yes
32777	SANDERS SARA	SANDERS BRANDON	2707 PROSPECT HILL DR	-	HANOVER	MD	21076	2707 PROSPECT HILL DR	HANOVER	MD	21076	0.04	-	Yes
32778	WILLIAMS PAMELA	-	2705 PROSPECT HILL DR	-	HANOVER	MD	21076	2705 PROSPECT HILL DR	HANOVER	MD	21076	0.04	-	Yes
32795	BRS/EGGERL LLC	-	PO BOX 95	3060 RTE 97 STE 250	GLENWOOD	MD	21738	PRIVATE STREET DEDICAT	HANOVER	MD	21076	2.97	-	Yes
32802	PORTER MIKAL B	-	2713 PROSPECT HILL DR	-	HANOVER	MD	21076	2713 PROSPECT HILL DR	HANOVER	MD	21076	0.04	-	Yes
32803	MCGASKEY MILTON	-	2711 PROSPECT HILL DR	-	HANOVER	MD	21076	2711 PROSPECT HILL DR	HANOVER	MD	21076	0.04	-	Yes
32824	SHIPLEY HOMESTEAD PARTNERS LLC	-	2661 RIVA RD STE 220	-	ANNAPOLIS	MD	21401	ANNAPOLIS RD	HANOVER	MD	21076	37.79	-	Yes
32829	YEUNG TANG F	-	2702 PROSPECT HILL DR	-	HANOVER	MD	21076	2702 PROSPECT HILL DR	HANOVER	MD	21076	0.06	-	Yes
32862	HANNUM ALISON	HUDLER GARRETT	2706 PROSPECT HILL DR	-	HANOVER	MD	21076	2706 PROSPECT HILL DR	HANOVER	MD	21076	0.05	-	Yes
32863	PATEL MAYA	-	505 18TH ST S	APT 318	ARLINGTON	VA	22202	2704 PROSPECT HILL DR	HANOVER	MD	21076	0.05	-	Yes

ATTACHMENT 2
J1 ALIGNMENT (WASHINGTON D.C. TO BALTIMORE)

Parcel ID	Owner Name 1	Owner Name 2	Owner Address	Owner Address (continued)	Owner City	Owner State	Owner Zip	Location Address	Location City	Location State	Location Zip	Acres	Short-Term Impacts	Long-Term Impacts
32880	BONNIE BRANCH CORPORATION	-	7946 MAX BLOB'S PARK RD	-	JESSUP	MD	20794	P/O FLOODPLAIN 3	HANOVER	MD	21076	0.89	Yes	Yes
32998	BRS/EGGERL LLC	-	PO BOX 95	3060 RTE 97 STE 250	GLENWOOD	MD	21738	FLOODPLAIN AREA 1	HANOVER	MD	21076	0.39	-	Yes
33095	BRS/EGGERL LLC	-	PO BOX 95	3060 RTE 97 STE 250	GLENWOOD	MD	21738	OPEN SPACE 3 B	HANOVER	MD	21076	8.33	-	Yes
33169	ST CLAIR LLC	-	2661 RIVA RD STE 220	-	ANNAPOLIS	MD	21401	PRIVATE R/W ETLEY CT	HANOVER	MD	21076	0.26	-	Yes
33194	PULTE HOME COMPANY LLC	-	9302 LEE HWY	STE 1000	FAIRFAX	VA	22031	2812 ETLEY CT	HANOVER	MD	21076	0.04	-	Yes
33209	ST CLAIR LLC	-	2661 RIVA RD STE 220	-	ANNAPOLIS	MD	21401	2808 ETLEY CT	HANOVER	MD	21076	0.04	-	Yes
33210	ST CLAIR LLC	-	2661 RIVA RD STE 220	-	ANNAPOLIS	MD	21401	2804 ETLEY CT	HANOVER	MD	21076	0.03	-	Yes
33211	ST CLAIR LLC	-	2661 RIVA RD STE 220	-	ANNAPOLIS	MD	21401	2806 ETLEY CT	HANOVER	MD	21076	0.03	-	Yes
33235	PULTE HOME CO LLC	-	9302 LEE HIGHWAY	SUITE 1000	FAIRFAX	VA	22031	2802 ETLEY CT	HANOVER	MD	21076	0.04	-	Yes
33257	ST CLAIR LLC	-	2661 RIVA RD STE 220	-	ANNAPOLIS	MD	21401	2717 WESSEX CIR	HANOVER	MD	21076	0.04	-	Yes
33264	ST CLAIR LLC	-	2661 RIVA RD STE 220	-	ANNAPOLIS	MD	21401	OS/PASSIVE REC AREA AR	HANOVER	MD	21076	1.13	-	Yes
33435	SHIPLEY HOMESTEAD HOA INC	-	2661 RIVA RD	STE 220	ANNAPOLIS	MD	21401	PRIVATE R/W	HANOVER	MD	21076	4.31	-	Yes
33483	PULTE HOME CORPORATION	-	9302 LEE HWY	SUITE 1000	FAIRFAX	VA	22031	7710 CRESAP LANE	HANOVER	MD	21076	0.04	-	Yes
33484	PULTE HOME CORPORATION	-	9302 LEE HWY	SUITE 1000	FAIRFAX	VA	22031	7712 CRESAP LANE	HANOVER	MD	21076	0.04	-	Yes
33489	SHIPLEY HOMESTEAD HOA INC	-	2661 RIVA RD	STE 220	ANNAPOLIS	MD	21401	PARCEL FR OS/PASSIVE R	HANOVER	MD	21076	0.55	-	Yes
33513	PULTE HOME CORPORATION	-	9302 LEE HWY	SUITE 1000	FAIRFAX	VA	22031	7714 CRESAP LANE	HANOVER	MD	21076	0.05	-	Yes
33517	PULTE HOME CORPORATION	-	9302 LEE HWY	SUITE 1000	FAIRFAX	VA	22031	8332 MEADOWOOD DR	HANOVER	MD	21076	0.05	-	Yes
33539	PULTE HOME CORPORATION	-	9302 LEE HWY	SUITE 1000	FAIRFAX	VA	22031	7718 CRESAP LANE	HANOVER	MD	21076	0.05	-	Yes
33540	PULTE HOME CORPORATION	-	9302 LEE HWY	SUITE 1000	FAIRFAX	VA	22031	7720 CRESAP LANE	HANOVER	MD	21076	0.04	-	Yes
33546	PULTE HOME CORPORATION	-	9302 LEE HWY	SUITE 1000	FAIRFAX	VA	22031	8328 MEADOWOOD DR	HANOVER	MD	21076	0.04	-	Yes
33548	PULTE HOME CORPORATION	-	9302 LEE HWY	SUITE 1000	FAIRFAX	VA	22031	8330 MEADOWOOD DR	HANOVER	MD	21076	0.04	-	Yes
33550	ST CLAIR LLC	-	2661 RIVA RD STE 220	-	ANNAPOLIS	MD	21401	OS/PASSIVE REC AREA CR	HANOVER	MD	21076	7.40	-	Yes
33565	PULTE HOME CORPORATION	-	9302 LEE HWY	SUITE 1000	FAIRFAX	VA	22031	7733 CRESAP LANE	HANOVER	MD	21076	0.04	-	Yes
33567	PULTE HOME CORPORATION	-	9302 LEE HWY	SUITE 1000	FAIRFAX	VA	22031	7724 CRESAP LANE	HANOVER	MD	21076	0.05	-	Yes
33568	PULTE HOME CORPORATION	-	9302 LEE HWY	SUITE 1000	FAIRFAX	VA	22031	7722 CRESAP LANE	HANOVER	MD	21076	0.04	-	Yes
33576	PULTE HOME CORPORATION	-	9302 LEE HWY	SUITE 1000	FAIRFAX	VA	22031	8326 MEADOWOOD DR	HANOVER	MD	21076	0.05	-	Yes
33598	PULTE HOME CORPORATION	-	9302 LEE HWY	SUITE 1000	FAIRFAX	VA	22031	7735 CRESAP LANE	HANOVER	MD	21076	0.05	-	Yes
33599	PULTE HOME CORPORATION	-	9302 LEE HWY	SUITE 1000	FAIRFAX	VA	22031	7728 CRESAP LANE	HANOVER	MD	21076	0.05	-	Yes
33608	SHIPLEY HOMESTEAD HOA INC	-	2661 RIVA RD	STE 220	ANNAPOLIS	MD	21401	PARCEL GR OS/PASSIVE R	HANOVER	MD	21076	0.54	-	Yes
33627	PULTE HOME CORPORATION	-	9302 LEE HWY	SUITE 1000	FAIRFAX	VA	22031	7730 CRESAP LANE	HANOVER	MD	21076	0.04	-	Yes
33628	PULTE HOME CORPORATION	-	9302 LEE HWY	SUITE 1000	FAIRFAX	VA	22031	7732 CRESAP LANE	HANOVER	MD	21076	0.04	-	Yes
33634	SHIPLEY HOMESTEAD HOA INC	-	2661 RIVA RD	STE 220	ANNAPOLIS	MD	21401	PARCEL B	HANOVER	MD	21076	6.45	-	Yes
33664	PULTE HOME CORPORATION	-	9302 LEE HWY	SUITE 1000	FAIRFAX	VA	22031	7734 CRESAP LANE	HANOVER	MD	21076	0.04	-	Yes
33691	PULTE HOME CORPORATION	-	9302 LEE HWY	STE 1000	FAIRFAX	VA	22031	8275 MEADOWOOD DR	HANOVER	MD	21076	0.05	-	Yes
33698	PULTE HOME CORPORATION	-	9302 LEE HWY	STE 1000	FAIRFAX	VA	22031	8279 MEADOWOOD DR	HANOVER	MD	21076	0.04	-	Yes
33700	PULTE HOME CORPORATION	-	9302 LEE HWY	STE 1000	FAIRFAX	VA	22031	8277 MEADOWOOD DR	HANOVER	MD	21076	0.04	-	Yes
33729	PULTE HOME CORPORATION	-	9302 LEE HWY	STE 1000	FAIRFAX	VA	22031	8281 MEADOWOOD DR	HANOVER	MD	21076	0.04	-	Yes
33747	AMBROSE LATOYA SYMONE	-	2116 NOTTOWAY DR	-	HANOVER	MD	21076	2116 NOTTOWAY DR	HANOVER	MD	21076	0.12	-	Yes
33748	FORBES ST CLAIR C	FORBES RUTH	2121 NOTTOWAY DR	-	HANOVER	MD	21076	2121 NOTTOWAY DR	HANOVER	MD	21076	0.12	-	Yes
33749	SHIPLEY HOMESTEAD HOA INC	-	2661 RIVA RD	STE 220	ANNAPOLIS	MD	21401	PARCEL CR OS/PASSIVE R	HANOVER	MD	21076	2.00	-	Yes
33774	MAYO LEWIS D	MAYO ANTOINETTE	2123 NOTTOWAY DR	-	HANOVER	MD	21076	2123 NOTTOWAY DR	HANOVER	MD	21076	0.12	-	Yes
33803	HERBERT LAWRENCE E	-	2120 NOTTOWAY DR	-	HANOVER	MD	21076	2120 NOTTOWAY DR	HANOVER	MD	21076	0.12	-	Yes
33877	FREEMAN MARK V	FREEMAN RHIANNON N	7849 ALDERMAN CT	-	HANOVER	MD	21076	7849 ALDERMAN CT	HANOVER	MD	21076	0.38	-	Yes
33900	LIEBENTHAL MICHAEL A	-	7850 ALDERMAN CT	-	HANOVER	MD	21076	7850 ALDERMAN CT	HANOVER	MD	21076	0.39	-	Yes

ATTACHMENT 2
J1 ALIGNMENT (WASHINGTON D.C. TO BALTIMORE)

Parcel ID	Owner Name 1	Owner Name 2	Owner Address	Owner Address (continued)	Owner City	Owner State	Owner Zip	Location Address	Location City	Location State	Location Zip	Acres	Short-Term Impacts	Long-Term Impacts
33927	HERBERT RICHARD E	HERBERT DANA D	7181 FOREST AVE	-	HANOVER	MD	21076	7848 ALDERMAN CT	HANOVER	MD	21076	0.40	-	Yes
33947	BRENT WILLIAM H	-	7847 ALDERMAN CT	-	HANOVER	MD	21076	7847 ALDERMAN CT	HANOVER	MD	21076	0.34	-	Yes
33968	WOLFE CARL S	WOLFE BETH J	7834 METACOMET RD	-	HANOVER	MD	21076	7834 METACOMET ROAD	HANOVER	MD	21076	0.34	-	Yes
33970	BRONSON KEITH L	BRONSON IVANIE M	7835 METACOMET RD	-	HANOVER	MD	21076	7835 METACOMET ROAD	HANOVER	MD	21076	0.35	-	Yes
34045	HSIAO DANIEL Y	-	1907 ANNAWON CT	-	HANOVER	MD	21076	1907 ANNAWON CT	HANOVER	MD	21076	0.36	-	Yes
34046	MACAULAY MABEL A	MACAULAY ALHASSAN	7833 METACOMET RD	-	HANOVER	MD	21076	7833 METACOMET ROAD	HANOVER	MD	21076	0.34	-	Yes
34069	CALLAHAN HOWARD M	CALLAHAN ELIZABETH A	1904 ANNAWON CT	-	HANOVER	MD	21076	1904 ANNAWON CT	HANOVER	MD	21076	0.33	-	Yes
34086	SMITH BERNADINE	SMITH MICHAEL R	1909 ANNAWON CT	-	HANOVER	MD	21076	1909 ANNAWON CT	HANOVER	MD	21076	0.32	-	Yes
34110	KENYON JOHN M	KENYON MARIAN I	1906 ANNAWON CT	-	HANOVER	MD	21076	1906 ANNAWON CT	HANOVER	MD	21076	0.34	-	Yes
34210	THORPE JUSTIN L	-	7826 RIDGE RD	-	HANOVER	MD	21076	7826 RIDGE ROAD	HANOVER	MD	21076	0.35	-	Yes
34246	PLANNING AND ZONING OFFICER	TRUSTEE DE AGUIRRE YOLANDA M ETAL	7827 RIDGE RD	C/O ANNE ARUNDEL COUNTY PO BOX 6675	ANNAPOLIS	MD	21401	RECREATION AREA	HANOVER	MD	21076	4.81	-	Yes
34252	AGUIRRE ARGUETA ELDER N	CUSTODIO NEMENCITA R	7827 RIDGE RD	-	HANOVER	MD	21076	7827 RIDGE ROAD	HANOVER	MD	21076	0.29	-	Yes
34275	CUSTODIO ARMANDO P	-	7824 RIDGE RD	-	HANOVER	MD	21076	7824 RIDGE ROAD	HANOVER	MD	21076	0.42	-	Yes
34294	GODLEWSKI STANLEY	GODLEWSKI HELEN	7819 RIDGE RD	-	HANOVER	MD	21076	7819 RIDGE ROAD	HANOVER	MD	21076	0.23	-	Yes
34321	WOOD JR JAMES O	WOOD EVA	7876 CHALICE RD	-	SEVERN	MD	21144	7876 CHALICE ROAD	SEVERN	MD	21144	0.21	-	Yes
34338	CARLINEO KELLI	-	7874 CHALICE RD	-	SEVERN	MD	21144	7874 CHALICE ROAD	SEVERN	MD	21144	0.26	-	Yes
34342	GREEN JAMES F TRUSTEE	BLAIR YVONNE B TRUSTEE	7877 CHALICE RD	-	SEVERN	MD	21144	7877 CHALICE ROAD	SEVERN	MD	21144	0.25	-	Yes
34377	JOLLEY SUZANNE M	ELDRIDGE COLEMAN B	7875 CHALICE RD	-	SEVERN	MD	21144	7875 CHALICE ROAD	SEVERN	MD	21144	0.27	-	Yes
34379	COBB CLAMON E	COBB BELVIA L	7872 CHALICE RD	-	SEVERN	MD	21144	7872 CHALICE ROAD	SEVERN	MD	21144	0.23	-	Yes
34401	DIAK RONALD M	DIAK TANYA E	7820 CITADEL CT	-	SEVERN	MD	21144	7873 CHALICE ROAD	SEVERN	MD	21144	0.16	-	Yes
34402	ROBERTS HARRY C	ROBERTS IRENE A	1912 BASTILLE CT	-	SEVERN	MD	21144	1912 BASTILLE CT	SEVERN	MD	21144	0.19	-	Yes
34421	GENTRY NINA M	-	1910 BASTILLE CT	-	SEVERN	MD	21144	1910 BASTILLE CT	SEVERN	MD	21144	0.19	-	Yes
34439	TOLBERT WILBUR C	TOLBERT JUNE E	7871 CHALICE RD	-	SEVERN	MD	21144	7871 CHALICE ROAD	SEVERN	MD	21144	0.20	-	Yes
34446	PRALL LARRY G	PRALL RIMIKO	7860 BASTILLE PL	-	SEVERN	MD	21144	7860 BASTILLE PL	SEVERN	MD	21144	0.15	-	Yes
34462	AQUECHE SUSANA	-	7858 BASTILLE PL	-	SEVERN	MD	21144	7858 BASTILLE PL	SEVERN	MD	21144	0.16	-	Yes
34476	MATSUMOTO STEVEN	MATSUMOTO JENNIFER	1165 E MAHOGANY LN	-	CROWNSVILLE	MD	21032	7856 BASTILLE PL	SEVERN	MD	21144	0.17	-	Yes
34498	HOGAN DAVID C	HOGAN THERESA	8820 REDTAILED CT	-	GAINESVILLE	VA	20155	7867 BASTILLE PL	SEVERN	MD	21144	0.14	-	Yes
34510	ROGERS FREDRICK	ROGERS STEPHANIE	7865 BASTILLE PL	-	SEVERN	MD	21144	7865 BASTILLE PL	SEVERN	MD	21144	0.14	-	Yes
34511	HO MICHELLE	-	1905 JOLLIET ST	-	SEVERN	MD	21144	1905 JOLLIET ST	SEVERN	MD	21144	0.20	-	Yes
34525	POWELL JR ISADORE A	POWELL PERSEPHONE W	1902 JOLLIET ST	-	SEVERN	MD	21144	1902 JOLLIET ST	SEVERN	MD	21144	0.15	-	Yes
34526	MCELROY CLARA	-	7863 BASTILLE PL	-	SEVERN	MD	21144	7863 BASTILLE PL	SEVERN	MD	21144	0.14	-	Yes
34544	GORMAN KINGSLEY JR TRUSTEE	GORMAN MILDRED J TRUSTEE	1921 CUIRE DR	-	SEVERN	MD	21144	1921 CUIRE DR	SEVERN	MD	21144	0.22	-	Yes
34545	BINFIELD RICHARD S	BINFIELD DARICE L	7854 BASTILLE PL	-	SEVERN	MD	21144	7854 BASTILLE PL	SEVERN	MD	21144	0.15	-	Yes
34548	GIFFORD KENNETH L	-	1907 JOLLIET ST	-	SEVERN	MD	21144	1907 JOLLIET ST	SEVERN	MD	21144	0.14	-	Yes
34577	LEE KWON J	LEE KYUNG S	1906 JOLLIET ST	-	SEVERN	MD	21144	1906 JOLLIET ST	SEVERN	MD	21144	0.16	-	Yes
34579	DELLAROCCO JOSEPH A	DELLAROCCO KATHY L	1909 CUIRE DR	-	SEVERN	MD	21144	1909 CUIRE DR	SEVERN	MD	21144	0.13	-	Yes
34580	CAMPBELL KATHLEEN A	-	1909 JOLLIET ST	-	SEVERN	MD	21144	1909 JOLLIET ST	SEVERN	MD	21144	0.14	-	Yes
34593	ABRAHAM STEPHEN A	ABRAHAM TANYA C	1911 JOLLIET ST	-	SEVERN	MD	21144	1911 JOLLIET ST	SEVERN	MD	21144	0.20	-	Yes
34594	PROVINZONO FRANK	PROVINZONO AMANDA	1911 CUIRE DR	-	SEVERN	MD	21144	1911 CUIRE DR	SEVERN	MD	21144	0.13	-	Yes
34619	MOTEKEW KURT A	-	1906 CUIRE DR	-	SEVERN	MD	21144	1906 CUIRE DR	SEVERN	MD	21144	0.21	-	Yes
34621	WOJCIECHOWSKI JOSEPH R	WOJCIECHOWSKI CHARLENE P	1904 CUIRE DR	-	SEVERN	MD	21144	1904 CUIRE DR	SEVERN	MD	21144	0.20	-	Yes
34633	SKAGGS FLENORIA	SKAGGS DEANNA P	1908 CUIRE DR	-	SEVERN	MD	21144	1908 CUIRE DR	SEVERN	MD	21144	0.20	-	Yes
34641	BENANNAR JR ARTHUR E	BENANNAR S E	1814 SEVERN RD	-	SEVERN	MD	21144	1814 SEVERN ROAD	SEVERN	MD	21144	1.25	-	Yes
34647	BARNES JAMES N	JACKSON AMANDA	1910 CUIRE DR	-	SEVERN	MD	21144	1910 CUIRE DR	SEVERN	MD	21144	0.20	-	Yes

ATTACHMENT 2
J1 ALIGNMENT (WASHINGTON D.C. TO BALTIMORE)

Parcel ID	Owner Name 1	Owner Name 2	Owner Address	Owner Address (continued)	Owner City	Owner State	Owner Zip	Location Address	Location City	Location State	Location Zip	Acres	Short-Term Impacts	Long-Term Impacts
34681	HARVEY DOUGLAS A	HARVEY ESTELLE A	1902 SEVERN RD	-	SEVERN	MD	21144	1902 SEVERN ROAD	SEVERN	MD	21144	1.62	-	Yes
34700	HARENS TERRANCE W	HARENS JANIE A	215 RACCOON RUN CT	-	HANOVER	MD	21076	215 RACCOON RUN CT	HANOVER	MD	21076	0.47	-	Yes
34778	KIM JUNGMIN	-	PO BOX 902	-	SEVERN	MD	21144	1900 SEVERN ROAD	SEVERN	MD	21144	8.90	-	Yes
34805	COOK JANET G	-	1870 CEDAR DR	-	SEVERN	MD	21144	1870 CEDAR DR	SEVERN	MD	21144	1.28	-	Yes
34884	KIRCHNER MICHAEL J	KIRCHNER DOROTHY M	1611 DEER MEADOW CT	-	HANOVER	MD	21076	1611 DEER MEADOW CT	HANOVER	MD	21076	0.35	-	Yes
34885	RAVINDRAN ARIPPA	RAVINDRAN SHASHI	1609 DEER MEADOW CT	-	HANOVER	MD	21076	1609 DEER MEADOW CT	HANOVER	MD	21076	0.34	-	Yes
34886	LOWERY FRANK J	LOWERY JACKIE E	1607 DEER MEADOW CT	-	HANOVER	MD	21076	1607 DEER MEADOW CT	HANOVER	MD	21076	0.36	-	Yes
34900	GARRETT JR JOHN	GARRETT PAULA J	1615 DEER MEADOW CT	-	HANOVER	MD	21076	1615 DEER MEADOW CT	HANOVER	MD	21076	0.36	-	Yes
34901	KIM PYONG SUN	-	1613 DEER MEADOW CT	-	HANOVER	MD	21076	1613 DEER MEADOW CT	HANOVER	MD	21076	0.36	-	Yes
34937	HERNANDEZ CARLOS A	ORTIZ BRENDA I	1617 DEER MEADOW CT	-	HANOVER	MD	21076	1617 DEER MEADOW CT	HANOVER	MD	21076	0.35	-	Yes
34976	AHMAD RAFI E	AHMAD CARITHA R	7603 FOXTRAIL CT	-	HANOVER	MD	21076	7603 FOXTRAIL CT	HANOVER	MD	21076	0.29	-	Yes
34993	GIBSON RANDALL A	GIBSON CHUN O	7609 FOXTRAIL CT	-	HANOVER	MD	21076	7609 FOXTRAIL CT	HANOVER	MD	21076	0.24	-	Yes
34994	SIL EDWARD C	-	7607 FOXTRAIL CT	-	HANOVER	MD	21076	7607 FOXTRAIL CT	HANOVER	MD	21076	0.31	-	Yes
35038	RIDGE FOREST HOMEOWNERS ASSOC INC	-	2416 VELVET VALLEY WAY	-	OWINGS MILLS	MD	21117	DEER MEADOW CT	HANOVER	MD	21076	4.62	-	Yes
35056	HENSON MATTHEW A	-	7608 FOXTRAIL CT	-	HANOVER	MD	21076	7608 FOXTRAIL CT	HANOVER	MD	21076	0.26	-	Yes
35057	WELLS BRIAN A	-	7610 FOXTRAIL CT	-	HANOVER	MD	21076	7610 FOXTRAIL CT	HANOVER	MD	21076	0.23	-	Yes
35075	SUMMERS TAWANNA	HILL ZACHARY H	7606 FOXTRAIL CT	-	HANOVER	MD	21076	7606 FOXTRAIL CT	HANOVER	MD	21076	0.24	-	Yes
35129	DEDREU PIET	DEDREU SHARRON E	1705 MACO DR	-	HANOVER	MD	21076	1705 MACO DR	HANOVER	MD	21076	0.23	-	Yes
35139	ANNE ARUNDEL COUNTY	-	2662 RIVA RD FL 4	-	ANNAPOLIS	MD	21401	FLOOD PLAIN	HANOVER	MD	21076	2.91	-	Yes
35192	OLUKOYA OLUKEMI A	OLUKOYA ADEOLA	1752 MACO DR	-	HANOVER	MD	21076	1752 MACO DR	HANOVER	MD	21076	0.25	-	Yes
35193	HARGRAVE JEFFREY L	HARGRAVE BENEAK C	1747 MACO DR	-	HANOVER	MD	21076	1747 MACO DR	HANOVER	MD	21076	0.23	-	Yes
35231	KIM YONG D	-	1750 MACO DR	-	HANOVER	MD	21076	1750 MACO DR	HANOVER	MD	21076	0.25	-	Yes
35233	RIDGE FOREST GLEN HOMEOWNERS ASSOC	-	2416 VELVET VALLEY WAY	-	OWINGS MILLS	MD	21117	OPEN SPACE	HANOVER	MD	21076	11.41	-	Yes
35243	GILBERT DAVID D	-	1745 MACO DR	-	HANOVER	MD	21076	1745 MACO DR	HANOVER	MD	21076	0.23	-	Yes
35267	ELGHARBAWI EI HAB M	ELGHARBAWI KATHLEEN M	1748 MACO DR	-	HANOVER	MD	21076	1748 MACO DR	HANOVER	MD	21076	0.24	-	Yes
35382	DIXON CELESTE P	DIXON RODNEY A	7677 RIDGE CHAPEL RD	-	HANOVER	MD	21076	7677 RIDGE CHAPEL ROAD	HANOVER	MD	21076	3.44	-	Yes
35383	BOARD OF EDUCATION OF	ANNE ARUNDEL COUNTY	2644 RIVA RD	-	ANNAPOLIS	MD	21401	7660 RIDGE CHAPEL ROAD	HANOVER	MD	21076	19.07	-	Yes
35445	WHITE KEVIN D	WHITE MONYA P	1311 SEWELL FARM DR	-	HANOVER	MD	21076	1311 SEWELL FARM DR	HANOVER	MD	21076	0.54	-	Yes
35455	GARCIA JOSE RIGOBERTO	REYES-GARCIA DINA E	1313 SEWELL FARM DR W	-	HANOVER	MD	21076	1313 SEWELL FARM DR	HANOVER	MD	21076	0.53	-	Yes
35491	JENNINGS SHARON	JENNINGS COLEMAN	7636 POST RD	-	HANOVER	MD	21076	7636 POST ROAD	HANOVER	MD	21076	1.81	-	Yes
35492	HERITAGE CROSSING HOMEOWNERS ASSOC	-	C/O COMANCO INC	2139 DEFENSE HWY	CROFTON	MD	21114	RIDGE CHAPEL RD	HANOVER	MD	21076	6.34	-	Yes
35523	BUTLER MICHAEL E	BUTLER PHYLLIS H	7626 POST RD	-	HANOVER	MD	21076	7626 POST ROAD	HANOVER	MD	21076	0.91	-	Yes
35554	DEHART III DONALD	DEHART NANCY D	7635 POST RD	-	HANOVER	MD	21076	7635 POST ROAD	HANOVER	MD	21076	0.68	-	Yes
35555	SEGAR WYETTA M	-	7612 HARMANS RD	-	HANOVER	MD	21076	7612 HARMANS ROAD	HANOVER	MD	21076	0.99	-	Yes
35569	GLENN QUENTIN	GLENN TIFFANY H	7629 POST RD	-	HANOVER	MD	21076	7633 POST ROAD	HANOVER	MD	21076	0.57	-	Yes
35589	CHAND PROPERTIES LLC	-	7633 POST RD	-	HANOVER	MD	21076	7608 HARMANS ROAD	HANOVER	MD	21076	0.95	-	Yes
35590	ELDRIDGE JOHN L	ELDRIDGE M	7606 HARMANS RD	-	HANOVER	MD	21076	7606 HARMANS ROAD	HANOVER	MD	21076	1.26	-	Yes
35593	GLENN QUETIN T	GLENN TIFFANY H	7629 POST RD	-	HANOVER	MD	21076	7629 POST ROAD	HANOVER	MD	21076	0.74	-	Yes
35641	THOMPSON FREEDA	THOMPSON LEATHERWOOD	1501 MATHEWSTOWN RD	-	HANOVER	MD	21076	7603 FREEWOOD LANE	HANOVER	MD	21076	2.76	-	Yes
35656	ANNE ARUNDEL CO	-	C/O REAL EST MGMNT	2662 RIVA RD FL 4	ANNAPOLIS	MD	21401	FLOOD PLAIN	HARMANS	MD	21077	10.94	-	Yes
35659	JJ MT ROYAL BOSTON LLC	-	12132 WOODSYDE CT	-	OWINGS MILLS	MD	21117	FARMBROOK LN	HARMANS	MD	21077	3.96	Yes	Yes
35661	HARMANS PRESERVE HOMEOWNERS ASSOCI	-	C/O TIDEWATER PROPERTY MGMT IN	3706 CRONDALL LN STE 105	OWINGS MILLS	MD	21117	OPEN SPACE	HARMANS	MD	21077	2.06	-	Yes
35690	HARMANS PRESERVE HOMEOWNERS ASSOCI	-	C/O TIDEWATER PROP MGMT INC	3706 CRONDALL LN STE 105	OWINGS MILLS	MD	21117	PRIVATE R/W	HARMANS	MD	21077	1.22	-	Yes
35710	LAMOURT MARTIN	LAMOURT KATHERINE	7617 HARMANS FARM CT	-	HANOVER	MD	21077	7617 HARMONS FARM CT	HANOVER	MD	21076	0.17	-	Yes

ATTACHMENT 2
J1 ALIGNMENT (WASHINGTON D.C. TO BALTIMORE)

Parcel ID	Owner Name 1	Owner Name 2	Owner Address	Owner Address (continued)	Owner City	Owner State	Owner Zip	Location Address	Location City	Location State	Location Zip	Acres	Short-Term Impacts	Long-Term Impacts
35711	JOHNSON GERALD A	JOHNSON ROSEMARIE	7619 HARMONS FARM CT	-	HANOVER	MD	21077	7619 HARMONS FARM CT	HANOVER	MD	21076	0.19	-	Yes
35721	MARTIN KEITH ALLEN	MARTIN CHEKESHA	7615 HARMONS FARM CT	-	HANOVER	MD	21077	7615 HARMONS FARM CT	HANOVER	MD	21076	0.16	-	Yes
35722	HARMANS ROAD ASSOC LLC	-	1055 THOMAS JEFFERSON ST NW	STE 600	WASHINGTON	DC	20007	7555 HARMANS ROAD	HARMANS	MD	21077	26.57	-	Yes
35727	MEWBORN JR CLARENCE R	MEWBORN NORMA C	7613 HARMONS FARM CT	-	HANOVER	MD	21077	7613 HARMONS FARM CT	HANOVER	MD	21076	0.16	-	Yes
35737	HUA QUANG D	NGUYEN MY P T	7611 HARMONS FARM CT	-	HANOVER	MD	21077	7611 HARMONS FARM CT	HANOVER	MD	21076	0.18	-	Yes
35779	HARMANS FARM HOMEOWNERS ASSOC INC	-	C/O TIDEWATER PROPERTY MGMNT	PO BOX 5856	BALTIMORE	MD	21282	FARMBROOK LN	HARMANS	MD	21077	4.31	-	Yes
35859	ARC VZHRMMD001 LLC	-	C & W MAIL CODE FLTDSB1W	7701 E TELECOM PKWY	TEMPLE TERRACE	FL	33637	7549 HARMANS ROAD	HARMANS	MD	21077	14.38	-	Yes
35955	ANNE ARUNDEL COUNTY	-	C/O ARUNDEL CENTER	P O BOX 2700	ANNAPOLIS	MD	21404	FLOOD PLAIN	HARMANS	MD	21077	6.04	-	Yes
36116	GLENN QUENTIN	-	7536 OLD COALING RD	-	HARMANS	MD	21077	7536 OLD COALING ROAD	HARMANS	MD	21077	0.71	-	Yes
36133	HORNER EDWIN J	-	7532 OLD COALING RD	-	HARMANS	MD	21077	7532 OLD COALING ROAD	HARMANS	MD	21077	1.69	-	Yes
36157	STALLMAN MARY T	STALLMAN EDWARD G	7528 OLD COALING RD	-	HARMANS	MD	21077	7528 OLD COALING ROAD	HARMANS	MD	21077	0.83	-	Yes
36165	DUNCAN SCOTT A	DUNCAN PATTI A	1018 LONG POINT RD	-	GRASONVILLE	MD	21638	7525 OLD COALING ROAD	HARMANS	MD	21077	0.84	-	Yes
36168	ANNE ARUNDEL COUNTY	-	44 CALVERT ST	P O BOX 2700	ANNAPOLIS	MD	21404	FLOOD PLAIN	HARMANS	MD	21077	17.75	-	Yes
36190	DA SILVA RAUL	DA SILVA SUSANA	305 CHASE HILL CT	-	SEVERN	MD	21144	7524 OLD COALING ROAD	HARMANS	MD	21077	0.83	-	Yes
36230	HUBER REAL ESTATE LLC	-	PO BOX 91	-	BLADENSBURG	MD	20710	7519 OLD COALING ROAD	HARMANS	MD	21077	1.09	-	Yes
36231	MMJ HOLDINGS LLC	-	7519 RAILROAD AVE	-	HARMANS	MD	21076	7519 RAILROAD AVE	HARMANS	MD	21077	5.00	Yes	Yes
36380	PIERCE HARDY LTD PTNSHP	-	1019 ROUTE 519	-	EIGHTY FOUR	PA	15330	7507 RAILROAD AVE	HARMANS	MD	21077	7.23	-	Yes
36472	SAND TRAP LLC	-	C/O ROY & SHARON FREEMIRE	2257 FAWN HAVEN CT	ELDERSBURG	MD	21784	1209 OLD DORSEY ROAD	HARMANS	MD	21077	1.84	-	Yes
36487	1193 DORSEY RD L L C	-	1115 OLD CEDAR RD	-	MCLEAN	VA	22102	1193 DORSEY ROAD	HARMANS	MD	21077	1.79	-	Yes
36588	STATE OF MARYLAND	-	MD AVIATION ADMINISTRATION	P O BOX 8766	BALTO-WASH INTL AIRP	MD	21240	AVIATION BLV	GLEN BURNIE	MD	21061	3055.58	Yes	Yes
36790	MARYLAND HEALTHCARE REAL ESTATE LL	-	C/O RYAN COLLISON	10604 INDIAN TRAIL RD	COOPER CITY	FL	33328	817 S CAMP MEADE ROAD	LINTHICUM HEIGHTS	MD	21090	2.26	-	Yes
36866	REAL ESTATE DEVELOPMENT TRUST LINT	-	2550 BIRD VIEW RD	-	WESTMINSTER	MD	21157	806 S CAMP MEADE ROAD	LINTHICUM HEIGHTS	MD	21090	1.14	-	Yes
36890	REAL ESTATE DEVELOPMENT TRUST LINT	-	2550 BIRD VIEW RD	-	WESTMINSTER	MD	21157	804 S CAMP MEADE ROAD	LINTHICUM HEIGHTS	MD	21090	1.44	-	Yes
36896	KIRKPATRICK JR JOSEPH E	SHOOP KEVIN	202 BENTON AVE	-	LINTHICUM	MD	21090	724 S CAMP MEADE ROAD	LINTHICUM HEIGHTS	MD	21090	0.38	-	Yes
36900	JOHANSEN ALEXANDER	-	737 S HAMMONDS FERRY RD	-	LINTHICUM	MD	21090	S CAMP MEADE RD	LINTHICUM	MD	21090	0.32	-	Yes
36904	CHARRON ARTHUR O	CHARRON KAREN R	1206 EUGENIA WAY	-	BEL AIR	MD	21014	718 S CAMP MEADE ROAD	LINTHICUM HEIGHTS	MD	21090	0.39	-	Yes
36915	LEAR-WECHT MARY	-	95-308 HAAKUALIKI PL	-	MILILANI	HI	96789	716 S CAMP MEADE ROAD	LINTHICUM HEIGHTS	MD	21090	0.29	-	Yes
36921	WILLIAMS HEATHER E	WILLIAMS DUANE	714 S CAMP MEADE RD	-	LINTHICUM	MD	21090	714 S CAMP MEADE ROAD	LINTHICUM HEIGHTS	MD	21090	0.21	-	Yes
36933	TACKETT MELISSA B	-	712 S CAMP MEADE RD	-	LINTHICUM	MD	21090	712 S CAMP MEADE ROAD	LINTHICUM HEIGHTS	MD	21090	0.18	-	Yes
36939	COLEMAN JR DONALD H	COLEMAN TERRI R	710 CAMP MEADE RD	-	LINTHICUM	MD	21090	710 S CAMP MEADE ROAD	LINTHICUM HEIGHTS	MD	21090	0.18	-	Yes
36957	FLOYD KRIS	FLOYD JENNIFER J	708 S CAMP MEADE RD	-	LINTHICUM	MD	21090	708 S CAMP MEADE ROAD	LINTHICUM HEIGHTS	MD	21090	0.19	-	Yes
36990	SCHMIDT DEA	-	704 S CAMP MEADE RD	-	LINTHICUM	MD	21090	704 S CAMP MEADE ROAD	LINTHICUM HEIGHTS	MD	21090	0.41	-	Yes
36993	TILLEY KALEB	TILLEY BRENDA M	702 S CAMP MEADE RD	-	LINTHICUM	MD	21090	702 S CAMP MEADE ROAD	LINTHICUM HEIGHTS	MD	21090	0.10	-	Yes
37017	NGUYEN THUY N	NGUYEN PHUC	700 CAMP MEADE RD	-	LINTHICUM HEIGHTS	MD	21090	700 S CAMP MEADE ROAD	LINTHICUM HEIGHTS	MD	21090	0.12	-	Yes
37087	TAUBER JR TRUSTEE JULIUS W	TAUBER TRUSTEE VIRGINIA V	608 S CAMP MEADE RD	-	LINTHICUM	MD	21090	608 S CAMP MEADE ROAD	LINTHICUM HEIGHTS	MD	21090	0.45	-	Yes
37116	GRANGER DONNA A	-	606 S CAMP MEADE RD	P O BOX 179	LINTHICUM	MD	21090	606 S CAMP MEADE ROAD	LINTHICUM HEIGHTS	MD	21090	0.18	-	Yes
37124	PARK MICHAEL JR	PARK EMILY	604 S CAMP MEADE RD	-	LINTHICUM	MD	21090	604 S CAMP MEADE ROAD	LINTHICUM HEIGHTS	MD	21090	0.19	-	Yes
37160	LUNZ KATHLEEN A	-	602 S CAMP MEADE RD	-	LINTHICUM HGTS	MD	21090	602 S CAMP MEADE ROAD	LINTHICUM HEIGHTS	MD	21090	0.24	-	Yes
37192	MILCHLING EUGENE F	-	600 S CAMP MEADE RD	-	LINTHICUM HGTS	MD	21090	600 S CAMP MEADE ROAD	LINTHICUM HEIGHTS	MD	21090	0.35	-	Yes
37266	MHDF LLC	-	217 HAMMONDS FERRY RD	-	HALETHORPE	MD	21227	516 S CAMP MEADE ROAD	LINTHICUM HEIGHTS	MD	21090	0.41	-	Yes
37307	BALTIMORE GAS & ELECTRIC CO	-	C/O TAX ACCTG UNIT RM 1121	P O BOX 1475	BALTIMORE	MD	21203	CAMP MEADE RD	LINTHICUM	MD	21090	0.32	-	Yes
37344	MADHOK LORI A TRUSTEE	-	21628 GENTRY LN	-	BROOKEVILLE	MD	20833	506 S CAMP MEADE ROAD	LINTHICUM HEIGHTS	MD	21090	0.33	-	Yes
37383	MADHOK LORI A TRUSTEE	-	21628 GENTRY LN	-	BROOKEVILLE	MD	20833	504 S CAMP MEADE ROAD	LINTHICUM HEIGHTS	MD	21090	0.26	-	Yes
37424	MUTUAL ASSOCIATES LLC	-	500 S CAMP MEADE RD	-	LINTHICUM	MD	21090	500 S CAMP MEADE ROAD	LINTHICUM HEIGHTS	MD	21090	0.65	-	Yes

ATTACHMENT 2
J1 ALIGNMENT (WASHINGTON D.C. TO BALTIMORE)

Parcel ID	Owner Name 1	Owner Name 2	Owner Address	Owner Address (continued)	Owner City	Owner State	Owner Zip	Location Address	Location City	Location State	Location Zip	Acres	Short-Term Impacts	Long-Term Impacts
37449	JLAN REAL ESTATE LLC	-	7601 ZENITH WAY	-	CLINTON	MD	20735	404 S CAMP MEADE ROAD	LINTHICUM HEIGHTS	MD	21090	0.53	-	Yes
37457	MEMON NOSHINA TRUSTEE	-	402 S CAMP MEADE RD	-	LINTHICUM	MD	21090	402 S CAMP MEADE ROAD	LINTHICUM HEIGHTS	MD	21090	0.42	-	Yes
37507	CLOVERLAND FARMS DAIRY INC	-	ATTN: ACCOUNTS PAYABLE (RF 45)	3611 ROLAND AVE	BALTIMORE	MD	21211	400 S CAMP MEADE ROAD	LINTHICUM HEIGHTS	MD	21090	0.62	-	Yes
37558	RUNK DAVID N	RUNK NATHAN R	306 S CAMP MEADE RD	-	LINTHICUM	MD	21090	306 S CAMP MEADE ROAD	LINTHICUM HEIGHTS	MD	21090	0.39	-	Yes
37562	HALL VALERIE A	WEST SARAH	304 S CAMP MEADE RD	-	LINTHICUM	MD	21090	304 S CAMP MEADE ROAD	LINTHICUM HEIGHTS	MD	21090	0.23	-	Yes
37568	RAHMAN ZIAUR	AFROZ FOUJIA	302 S CAMP MEADE RD	-	LINTHICUM	MD	21090	302 S CAMP MEADE ROAD	LINTHICUM HEIGHTS	MD	21090	0.25	-	Yes
37573	RAHMAN ZIAUR	CHOWDHURY SAIDUR	302 S CAMP MEADE RD	-	LINTHICUM	MD	21090	302 S CAMP MEADE ROAD	LINTHICUM HEIGHTS	MD	21090	0.26	-	Yes
37608	CONLON ELAINE M	CONLON JOYCE E	300 S CAMP MEADE RD	-	LINTHICUM	MD	21090	300 S CAMP MEADE ROAD	LINTHICUM HEIGHTS	MD	21090	0.26	-	Yes
37622	FARRELL REGINA	-	212 S CAMP MEADE RD	-	LINTHICUM	MD	21090	212 S CAMP MEADE ROAD	LINTHICUM HEIGHTS	MD	21090	0.42	-	Yes
37635	HUANG CHING T	HUANG MING F	6210 WOODLAND RD	-	LINTHICUM HGTS	MD	21090	210 S CAMP MEADE ROAD	LINTHICUM HEIGHTS	MD	21090	0.28	-	Yes
37658	ETZWILER MARY D	ETZWILER LYLE T	208 S CAMP MEADE RD	-	LINTHICUM HGTS	MD	21090	208 S CAMP MEADE ROAD	LINTHICUM HEIGHTS	MD	21090	0.28	-	Yes
37665	DESCHENES PAUL S	-	580 MCNABB PKWY	-	COCOA BEACH	FL	32931	206 S CAMP MEADE ROAD	LINTHICUM HEIGHTS	MD	21090	0.28	-	Yes
37672	CROSS DONALD E	-	204 S CAMP MEED RD	-	LINTHICUM HEIGHTS	MD	21090	204 S CAMP MEADE ROAD	LINTHICUM HEIGHTS	MD	21090	0.28	-	Yes
37700	HAAS JOSEPH R	HAAS STEPHANIE W	35540 LIZZARD HILL RD	-	FRANKFORD	DE	19945	202 S CAMP MEADE ROAD	LINTHICUM HEIGHTS	MD	21090	0.28	-	Yes
37721	QUADE REBECCA K	QUADE MICHAEL A	200 S CAMP MEADE RD	-	LINTHICUM	MD	21090	200 S CAMP MEADE ROAD	LINTHICUM HEIGHTS	MD	21090	0.29	-	Yes
37751	MARAZAS DAVID M	MARAZAS JANIE L	116 S CAMP MEADE RD	-	LINTHICUM HGTS	MD	21090	116 S CAMP MEADE ROAD	LINTHICUM HEIGHTS	MD	21090	0.57	-	Yes
37765	FORGO STEPHANIE P	-	114 S CAMP MEADE RD	-	LINTHICUM HGTS	MD	21090	114 S CAMP MEADE ROAD	LINTHICUM HEIGHTS	MD	21090	0.29	-	Yes
37788	BREEN MARY E	-	13480 ROBINS RUN CT	-	GLEN ROCK	PA	17327	112 S CAMP MEADE ROAD	LINTHICUM HEIGHTS	MD	21090	0.28	-	Yes
37819	OGLE GARTH	OGLE DOANH	110 S CAMP MEADE RD	-	LINTHICUM HGTS	MD	21090	110 S CAMP MEADE ROAD	LINTHICUM HEIGHTS	MD	21090	0.28	-	Yes
37831	DROCELLA ROBERT L	DROCELLA PAMELA M	909 HILLCREST RD	-	HANOVER	MD	21076	108 S CAMP MEADE ROAD	LINTHICUM HEIGHTS	MD	21090	0.41	-	Yes
37865	PAYER JR STEPHEN F	PAYER BARBARA A	105 E MAPLE RD	-	LINTHICUM HGTS	MD	21090	105 E MAPLE ROAD	LINTHICUM HEIGHTS	MD	21090	0.27	-	Yes
37866	MASS TRANSIT ADMIN	-	6 SAINT PAUL ST	-	BALTIMORE	MD	21202	TRACK AREA	LINTHICUM HGTS	MD	21090	53.02	-	Yes
37885	MARSH LAURA E	-	103 E MAPLE AVE	-	LINTHICUM HGTS	MD	21090	103 E MAPLE ROAD	LINTHICUM HEIGHTS	MD	21090	0.75	-	Yes
37925	PALMITER PRISCILLA J	-	107 E MAPLE RD	-	LINTHICUM HGTS	MD	21090	107 E MAPLE ROAD	LINTHICUM HEIGHTS	MD	21090	0.28	-	Yes
37977	ANNE ARUNDEL COUNTY	-	2664 RIVA RD FL 4 C/O TAX ACCTG UNIT ROOM 1121	PO BOX 1475	ANNAPOLIS	MD	21401	MAPLE RD	LINTHICUM HGTS	MD	21090	0.23	-	Yes
38010	BALTIMORE GAS & ELECTRIC CO CH- HOLY CROSS ANTIOCHIAN ORTHODOX	-	105 N CAMP MEADE RD	-	BALTIMORE	MD	21203	N CAMP MEADE RD	LINTHICUM HGTS	MD	21090	0.50	-	Yes
38052		-	105 N CAMP MEADE RD	-	LINTHICUM HGTS	MD	21090	107 N CAMP MEADE ROAD	LINTHICUM HEIGHTS	MD	21090	0.19	-	Yes
38075	RICE CHLOE E	RICE BRYAN D JR	106 CATALPA RD	-	LINTHICUM HGTS	MD	21090	106 CATALPA ROAD	LINTHICUM HEIGHTS	MD	21090	0.19	-	Yes
38133	SPURR GEORGE A	SPURR SUZANNE L	108 CATALPA RD	-	LINTHICUM	MD	21090	108 CATALPA ROAD	LINTHICUM HEIGHTS	MD	21090	1.05	-	Yes
38218	FETCHO-HARMAN JENNIFER A	FETCHO PAUL J	208 VALLEY RD	-	LINTHICUM HTS	MD	21117	208 VALLEY ROAD	LINTHICUM HEIGHTS	MD	21090	1.09	-	Yes
38297	BLALACK JOHN D	BLALACK KRISTEN R	205 LAUREL RD	-	LINTHICUM HGTS	MD	21090	205 LAUREL ROAD	LINTHICUM HEIGHTS	MD	21090	0.54	-	Yes
38596	PERRY RICHARD C	PERRY FAITH A	443 ELM TWIN CT	-	LINTHICUM	MD	21090	443 ELM TWIN CT	LINTHICUM HEIGHTS	MD	21090	0.30	-	Yes
38633	ASHBURN JASON	ASHBURN ET AL JULIE	446 ELM TWIN CT	-	LINTHICUM	MD	21090	445 ELM TWIN CT	LINTHICUM HEIGHTS	MD	21090	0.56	-	Yes
38764	GEHANI TARO	-	12906 CRAIGLAWN CT	-	BELTSVILLE	MD	20705	TORQUAY REACH	LINTHICUM HGTS	MD	21090	0.33	-	Yes
38773	WINGATE RICHARD L	WINGATE KATHLEEN A	5639 TORQUAY REACH	-	LINTHICUM HGTS	MD	21090	5639 TORQUAY REACH	LINTHICUM HEIGHTS	MD	21090	0.22	-	Yes
38795	EXPECTACION ALFONSON E	EXPECTACION LOLA	5637 TORQUAY REACH	-	LINTHICUM HGTS	MD	21090	5637 TORQUAY REACH	LINTHICUM HEIGHTS	MD	21090	0.21	-	Yes
38796	PLANNING AND ZONING OFFICER TRUSTE	-	C/O ANNE ARUNDEL COUNTY	PO BOX 6675	ANNAPOLIS	MD	21401	RECREATION AREA	LINTHICUM	MD	21090	1.20	-	Yes
38811	JC REMODELING & BUILDERS LLC	-	5516 SHERIFF RD	-	CAPITOL HEIGHTS	MD	20743	5635 TORQUAY REACH	LINTHICUM HEIGHTS	MD	21090	0.19	-	Yes
38824	RONKETTE GEORGE S	-	5478 AUTUMN FIELD CT	-	ELLCOTT CITY	MD	21043	5633 TORQUAY REACH	LINTHICUM HEIGHTS	MD	21090	0.17	-	Yes
38838	LINTHICUM PARTNERS LLC	-	2410 EVERGREEN RD	STE 104	GAMBRILLS	MD	21054	421 TWIN OAKS ROAD	LINTHICUM HEIGHTS	MD	21090	4.28	-	Yes
38845	JACKSON CHRISTOPHER A	-	5631 TORQUAY REACH	-	LINTHICUM HGTS	MD	21090	5631 TORQUAY REACH	LINTHICUM HEIGHTS	MD	21090	0.18	-	Yes
38851	WILLIAMSON PATRICIA A	-	5629 TORQUAY REACH	-	LINTHICUM HGTS	MD	21090	5629 TORQUAY REACH	LINTHICUM HEIGHTS	MD	21090	0.18	-	Yes
38863	ZITO CHARLES S	ZITO SANDRA A	5627 TORQUAY REACH	-	LINTHICUM HGTS	MD	21090	5627 TORQUAY REACH	LINTHICUM HEIGHTS	MD	21090	0.18	-	Yes
38897	BOARD OF EDUCATION OF	ANNE ARUNDEL COUNTY	2644 RIVA RD	-	ANNAPOLIS	MD	21401	401 HAMPTON ROAD	LINTHICUM HEIGHTS	MD	21090	11.70	-	Yes

ATTACHMENT 2
J1 ALIGNMENT (WASHINGTON D.C. TO BALTIMORE)

Parcel ID	Owner Name 1	Owner Name 2	Owner Address	Owner Address (continued)	Owner City	Owner State	Owner Zip	Location Address	Location City	Location State	Location Zip	Acres	Short-Term Impacts	Long-Term Impacts
38924	HARTMAN BRYCE	-	101 CORONET DR	-	LINTHICUM	MD	21090	101 CORONET DR	LINTHICUM HEIGHTS	MD	21090	0.18	-	Yes
38928	TRADER LINDA S	-	103 CORONET DR	-	LINTHICUM HGTS	MD	21090	103 CORONET DR	LINTHICUM HEIGHTS	MD	21090	0.16	-	Yes
38947	BECK TRUSTEE SHIRLEY A	-	16 CORONET DR	-	LINTHICUM HGTS	MD	21090	16 CORONET DR	LINTHICUM HEIGHTS	MD	21090	0.17	-	Yes
38958	BROWN GREGORY	BROWN CAROLYN	331 REGENCY CIR	-	LINTHICUM HGTS	MD	21090	331 REGENCY CIR	LINTHICUM HEIGHTS	MD	21090	0.19	-	Yes
38966	MARTZ THERESA L	-	327 REGENCY CIR	-	LINTHICUM	MD	21090	327 REGENCY CIR	LINTHICUM HEIGHTS	MD	21090	0.16	-	Yes
38974	COUNTESS ROSA L	COUNTESS ROBERT L	329 REGENCY CIR	-	LINTHICUM HGTS	MD	21090	329 REGENCY CIR	LINTHICUM HEIGHTS	MD	21090	0.15	-	Yes
38987	STATE OF MARYLAND	-	C/O LAND & PROPERTY MGMT E-3	580 TAYLOR AVE, TAWES BLDG	ANNAPOLIS	MD	21401	PATAPSCO STATE PARK	LINTHICUM HGTS	MD	21090	963.57	-	Yes
39016	TRAPP PAMELA J	-	200 EXETER CT	-	LINTHICUM	MD	21090	200 EXETER CT	LINTHICUM HEIGHTS	MD	21090	0.37	-	Yes
39033	LEBON JR HERMAN W	LEBON CHARLENE L	204 EXETER CT	-	LINTHICUM HGTS	MD	21090	204 EXETER CT	LINTHICUM HEIGHTS	MD	21090	0.19	-	Yes
39053	WHITTAKER LAURA A	MATTHEW JOHNSON	212 DEVON CT	-	LINTHICUM HGTS	MD	21090	212 DEVON CT	LINTHICUM HEIGHTS	MD	21090	0.22	-	Yes
39054	SMITH WARREN H	FOWLER LAURA A	209 DEVON CT	-	LINTHICUM	MD	21090	209 DEVON CT	LINTHICUM HEIGHTS	MD	21090	0.15	-	Yes
39059	SANTOS VANESSA D	-	207 DEVON CT	-	LINTHICUM HGTS	MD	21090	207 DEVON CT	LINTHICUM HEIGHTS	MD	21090	0.18	-	Yes
39076	BALTIMORE GAS & ELECTRIC CO	-	C/O TAX ACCTG UNIT RM 1121	P O BOX 1475	BALTIMORE	MD	21203	TRANSMISSION LINE	LINTHICUM HGTS	MD	21090	42.04	-	Yes
39082	SANDERS WAYNE L	SANDERS ANNETTE B	205 DEVON CT	-	LINTHICUM HGTS	MD	21090	205 DEVON CT	LINTHICUM HEIGHTS	MD	21090	0.19	-	Yes
39108	WILSON MICHAEL	WILSON ANGELA	320 DALEVIEW DR	-	GLEN BURNIE	MD	21060	203 DEVON CT	LINTHICUM HEIGHTS	MD	21090	0.16	-	Yes
39130	LOPATA MICHAEL A	LOPATA ROBERT A ETAL	201 DEVON CT	-	LINTHICUM HGTS	MD	21090	201 DEVON CT	LINTHICUM HEIGHTS	MD	21090	0.17	-	Yes
39150	BARTEE FRANK R	-	200 DEVON CT	-	LINTHICUM HGTS	MD	21090	200 DEVON CT	LINTHICUM HEIGHTS	MD	21090	0.18	-	Yes
39177	BUCKLES DANNY	BUCKLES NANCY	100 REGENCY CIR	-	LINTHICUM HGTS	MD	21090	100 REGENCY CIR	LINTHICUM HEIGHTS	MD	21090	0.19	-	Yes
39189	MURPHY DANIEL	LUBESKI KRISTEN	102 REGENCY CIR	-	LINTHICUM HGTS	MD	21090	102 REGENCY CIR	LINTHICUM HEIGHTS	MD	21090	0.18	-	Yes
39207	FORD MARNIE	-	101 MOUNTAIN RD	-	LINTHICUM	MD	21090	101 MOUNTAIN ROAD	LINTHICUM HEIGHTS	MD	21090	0.23	-	Yes
39215	STANSON EARL III	STANSON TIFFANY A	103 MOUNTAIN RD	-	LINTHICUM	MD	21090	103 MOUNTAIN ROAD	LINTHICUM HEIGHTS	MD	21090	0.18	-	Yes
39262	MATTZ BERNADINE L	-	108 MOUNTAIN RD	-	LINTHICUM	MD	21090	108 MOUNTAIN ROAD	LINTHICUM HEIGHTS	MD	21090	0.47	-	Yes
39296	HERTZ WAYNE J	HERTZ CHRISTINE M	105 CHARLES RD	-	LINTHICUM HGTS	MD	21090	105 CHARLES ROAD	LINTHICUM HEIGHTS	MD	21090	0.26	-	Yes
39312	HAWKINS MARK	HAWKINS VANESSA	107 CHARLES RD	-	LINTHICUM HEIGHTS	MD	21090	107 CHARLES ROAD	LINTHICUM HEIGHTS	MD	21090	0.09	-	Yes
39321	DORR MARVIN L	DORR SANDRA L	109 CHARLES RD	-	LINTHICUM HGTS	MD	21090	109 CHARLES ROAD	LINTHICUM HEIGHTS	MD	21090	0.34	-	Yes
39387	NAVARRO CARLOS	NAVARRO ALMA L	108 CHARLES RD	-	LINTHICUM	MD	21090	108 CHARLES ROAD	LINTHICUM HEIGHTS	MD	21090	0.22	-	Yes
39388	WOOLGER LAURA E	-	41 MANSION RD	-	LINTHICUM HGTS	MD	21090	41 MANSION ROAD	LINTHICUM HEIGHTS	MD	21090	0.19	-	Yes
39434	SCHWINN BONNIE L	-	39 MANSION RD	-	LINTHICUM	MD	21090	39 MANSION ROAD	LINTHICUM HEIGHTS	MD	21090	0.21	-	Yes
39460	HIESTAND MATTHEW P	-	37 MANSION RD	-	LINTHICUM	MD	21090	37 MANSION ROAD	LINTHICUM HEIGHTS	MD	21090	0.21	-	Yes
39481	PLEASANT WILLIAM G	PLEASANT BEVERLY A	35 MANSION RD	-	LINTHICUM	MD	21090	35 MANSION ROAD	LINTHICUM HEIGHTS	MD	21090	0.24	-	Yes
39508	TURPIN JEREMIAH P	TURPIN CAITLIN J	33 MANSION RD	-	LINTHICUM HGTS	MD	21090	33 MANSION ROAD	LINTHICUM HEIGHTS	MD	21090	0.20	-	Yes
39541	DAVIDSON JOHN M	-	31 MANSION RD	-	LINTHICUM	MD	21090	31 MANSION ROAD	LINTHICUM HEIGHTS	MD	21090	0.20	-	Yes
39551	SORIANO MICHAEL A	SORIANO NADIA A	29 MANSION RD	-	LINTHICUM	MD	21090	29 MANSION ROAD	LINTHICUM HEIGHTS	MD	21090	0.20	-	Yes
39564	COOK TYLER J	COOK OLIVIA	27 MANSION RD	-	LINTHICUM	MD	21090	27 MANSION ROAD	LINTHICUM HEIGHTS	MD	21090	0.20	-	Yes
39588	RUSSELL EDWARD D	RUSSELL KELLY J	25 MANSION RD	-	LINTHICUM	MD	21090	25 MANSION ROAD	LINTHICUM HEIGHTS	MD	21090	0.20	-	Yes
39604	COLBERT WARREN E	COLBERT P L	23 MANSION RD	-	LINTHICUM	MD	21090	23 MANSION ROAD	LINTHICUM HEIGHTS	MD	21090	0.20	-	Yes
39626	LANE MICHAEL J	LANE DONNA D	21 MANSION RD	-	LINTHICUM HEIGHTS	MD	21090	21 MANSION ROAD	LINTHICUM HEIGHTS	MD	21090	0.21	-	Yes
39636	THOMPSON ALICE C	THOMPSON DONALD R	19 MANSION RD	-	LINTHICUM	MD	21090	19 MANSION ROAD	LINTHICUM HEIGHTS	MD	21090	0.20	-	Yes
39664	JONES DONALD RICHARD SR TRUSTEE	-	17 MANSION RD	-	LINTHICUM	MD	21090	17 MANSION ROAD	LINTHICUM HEIGHTS	MD	21090	0.20	-	Yes
39683	LIND LOUIS W	LIND DEBORAH R	15 MANSION RD	-	LINTHICUM	MD	21090	15 MANSION ROAD	LINTHICUM HEIGHTS	MD	21090	0.20	-	Yes
39701	MILLER PATRICE	-	13 MANSION RD	-	LINTHICUM	MD	21090	13 MANSION ROAD	LINTHICUM HEIGHTS	MD	21090	0.21	-	Yes
39718	KIRK CASEY L	-	11 MANSION RD	-	LINTHICUM HGTS	MD	21090	11 MANSION ROAD	LINTHICUM HEIGHTS	MD	21090	0.20	-	Yes
39744	COOPER WILLIAM S	-	9 MANSION RD	-	LINTHICUM HEIGHTS	MD	21090	9 MANSION ROAD	LINTHICUM HEIGHTS	MD	21090	0.21	-	Yes
39757	ADAMS GARRY JR	ADAMS ANGELA	10 MANSION RD	-	LINTHICUM	MD	21090	10 MANSION ROAD	LINTHICUM HEIGHTS	MD	21090	0.23	-	Yes

ATTACHMENT 2
J1 ALIGNMENT (WASHINGTON D.C. TO BALTIMORE)

Parcel ID	Owner Name 1	Owner Name 2	Owner Address	Owner Address (continued)	Owner City	Owner State	Owner Zip	Location Address	Location City	Location State	Location Zip	Acres	Short-Term Impacts	Long-Term Impacts
39758	SIEBERT JEREMIAH	SIEBERT TRISHA	7 MANSION RD	-	LINTHICUM	MD	21090	7 MANSION ROAD	LINTHICUM HEIGHTS	MD	21090	0.19	-	Yes
39786	EMRICH PHILLIP G	-	8 MANSION ROAD	-	LINTHICUM HGTS	MD	21090	8 MANSION ROAD	LINTHICUM HEIGHTS	MD	21090	0.23	-	Yes
39796	PITTMAN LEROY	PITTMAN WANDA	6 MANSION RD	-	LINTHICUM HGTS	MD	21090	6 MANSION ROAD	LINTHICUM HEIGHTS	MD	21090	0.17	-	Yes
39838	MERMOD DENIS R	PIPER JENNIFER E	2 MANSION RD	-	LINTHICUM HGTS	MD	21090	2 MANSION ROAD	LINTHICUM HEIGHTS	MD	21090	0.20	-	Yes
39839	LAMBERT BRENT	LAMBERT JENNIFER	4 MANSION RD	-	LINTHICUM HGTS	MD	21090	4 MANSION ROAD	LINTHICUM HEIGHTS	MD	21090	0.30	-	Yes
39879	HUGEL WILLIAM O	-	PO BOX 2794	-	BALTIMORE	MD	21225	200 NURSERY ROAD	LINTHICUM HEIGHTS	MD	21090	0.16	-	Yes
39880	SHINABERRY HENRY	-	389 GAMBEL OAK CT	-	MILLERSVILLE	MD	21108	198 NURSERY ROAD	LINTHICUM HEIGHTS	MD	21090	0.17	-	Yes
39889	HUGEL WILLIAM O	-	5084 MOUNTAIN RD	-	PASADENA	MD	21122	NURSERY RD	LINTHICUM	MD	21090	0.10	-	Yes
39914	RIDDELL JOSEPH D	RIDDELL MEGAN C	196 NURSERY RD	-	LINTHICUM	MD	21090	196 NURSERY ROAD	LINTHICUM HEIGHTS	MD	21090	0.89	-	Yes
39931	MCGEE JR PAUL E	MCGEE VALERIE M	13032 LIBERTY RD	-	UNION BRIDGE	MD	21791	NURSERY RD	LINTHICUM	MD	21090	0.53	-	Yes
40072	STATE OF MD FOR USE STATE DEPT	FORESTS & PARKS	STATE OFFICE BLDG	-	ANNAPOLIS	MD	21401	GUN RD	-	MD	00000	10.29	-	Yes
40073	DMA REALTY III LIMITED PARTNERSHIP	-	300 TIDEWATER DRIVE	-	CENTREVILLE	MD	21617	4545 ANNAPOLIS RD	-	MD	00000	20.13	Yes	Yes
40074	BALTIMORE GAS & ELECTRIC CO	-	TAX ACCOUNTING UNIT	-	BALTIMORE	MD	21203	OLD ANNAPOLIS RD	BALTIMORE MD	MD	21227	4.94	-	Yes
40075	STATE OF MD FOR USE OF FOREST &	PARKS	C/O LAND AND	-	ANNAPOLIS	MD	21401	OLD ANNAPLOIS RD	-	MD	00000	5.72	-	Yes
40076	MISURI ASSOCIATES LIMITED PARTNERS	-	PROPERTY MGT E-3	-	BALTIMORE	MD	21227	4530 ANNAPOLIS RD	BALTIMORE	MD	21227	5.85	-	Yes
40077	MISURI ASSOCIATES LIMITED PART	-	4530 ANNAPOLIS RD	-	BALTIMORE	MD	21227	HARBOR TUNNEL	-	MD	00000	0.12	-	Yes
40079	-	-	-	-	-	-	-	-	-	MD	-	26.83	-	Yes
40082	MAR-RUBE TRUCK RENTAL INC	-	4546 ANNAPOLIS RD	-	BALTIMORE	MD	21227	4546 ANNAPOLIS RD	BALTIMORE	MD	21227	6.27	-	Yes
40283	BEACHAM HENRY P	-	2737 YARNALL RD	-	BALTIMORE	MD	21227	2737 YARNALL RD	BALTIMORE	MD	21227	0.04	-	Yes
40284	LANE CHAD	-	4024 BELLE GROVE RD	-	BALTIMORE	MD	21225	2741 YARNALL RD	BALTIMORE	MD	21227	0.08	-	Yes
40287	BUCHANAN STACY L	KUCHINSKY MICHAEL	2739 YARNALL RD	-	BALTIMORE	MD	21227	2739 YARNALL RD	BALTIMORE	MD	21227	0.04	-	Yes
40431	HERRERA MARIA JUDITH	HERNANDEZ RAMIRO	2732 YARNALL RD	-	BALTIMORE	MD	21227	2732 YARNALL RD	BALTIMORE	MD	21227	0.04	-	Yes
40439	ORTIZ-GRANADOS TAMMY L/JOSE ISAAC	JARELS MARSHALL R	2728 YARNALL RD	-	BALTIMORE	MD	21227	2728 YARNALL RD	-	MD	00000	0.07	-	Yes
40440	ROBERTS SUSAN D	ROBERTS JESSICA K	2730 YARNALL RD	-	BALTIMORE	MD	21227	2730 YARNALL RD	-	MD	00000	0.04	-	Yes
40525	SINCLAIR LAWRENCE	SINCLAIR DONNA M	2727 NORFEN RD	-	BALTIMORE	MD	21227	2727 NORFEN RD	-	MD	00000	0.07	-	Yes
40526	GRIMES SCOTT E	GRIMES ANNIE E	2729 NORFEN RD	-	BALTIMORE	MD	21227	2729 NORFEN RD	BALTIMORE	MD	21227	0.07	-	Yes
40659	A GREAT PLACE 4U LLC	-	8775 CENTRE PARK	-	COLUMBIA	MD	21045	2722 NORFEN RD	BALTIMORE	MD	21227	0.11	-	Yes
40707	JLJL LLC	-	DRIVE	-	HALETHORPE	MD	21227	4464 FENOR RD	BALTIMORE	MD	21227	0.07	-	Yes
40735	BRUCE DONALD J	BRUCE JENNIFER L	2809 NEW YORK AVE	-	BALTIMORE	MD	21227	4462 FENOR RD	BALTIMORE	MD	21227	0.04	-	Yes
40763	ROBERTS PATRICE E	-	4462 FENOR RD	-	BALTIMORE	MD	21227	4460 FENOR RD	BALTIMORE	MD	21227	0.04	-	Yes
40786	MORTIMER JACQUE S	MORTIMER CATHERINE	4458 FENOR RD	-	BALTIMORE	MD	21227	4458 FENOR RD	BALTIMORE	MD	21227	0.04	-	Yes
40795	ROBINSON ROBERT M	ROBINSON JANET G	4454 FENOR RD	-	CATONSVILLE	MD	21228	4456 FENOR RD	BALTIMORE	MD	21227	0.04	-	Yes
40806	MUHAMMAD MALCOLM	-	4452 FENOR RD	-	BALTIMORE	MD	21227	4454 FENOR RD	BALTIMORE	MD	21227	0.04	-	Yes
40830	BROOKS JEFFREY S JR	-	4450 FENOR RD	-	BALTIMORE	MD	21227	4452 FENOR RD	BALTIMORE	MD	21227	0.08	-	Yes
40844	DAWSON ANTHONY JOSEPH JR	-	2757 WEATHERSTONE	-	HALETHORPE	MD	21227	4450 FENOR RD	BALTIMORE	MD	21227	0.08	-	Yes
40882	GAIMARO RUBEN NESTOR	GAIMARO TINA	DR	-	ELLCOTT CITY	MD	21042	4446 FENOR RD	BALTIMORE	MD	21227	0.04	-	Yes
40892	KISSER KIMBERLY K	-	4448 FENOR RD	-	BALTIMORE	MD	21227	4448 FENOR RD	BALTIMORE	MD	21227	0.04	-	Yes
40928	PS HOLDINGS 1 DE LLC	-	SUITE 250B	-	LUTHERVILLE	MD	21093	4442 FENOR RD	BALTIMORE	MD	21227	0.04	-	Yes
40934	LEMUS FRANCISCO JAVIER QUINTERO	LEMUS JOSE WALTER	4440 FENOR ROAD	-	BALTIMORE	MD	21227	4440 FENOR RD	BALTIMORE	MD	21227	0.04	-	Yes
40944	GONZALEZ GARY A JR	-	4444 FENOR RD	-	HALETHORPE	MD	21227	4444 FENOR RD	HALETHORPE	MD	21227	0.04	-	Yes
41006	SMITH GENE JR	-	4438 FENOR RD	-	BALTIMORE	MD	21227	4438 FENOR RD	BALTIMORE	MD	21227	0.15	-	Yes
41045	CASTRO WILMER ALBERTO BRIZUELA	CRUZ GUIDO DORIS	4430 FENOR RD	-	BALTIMORE	MD	21227	4430 FENOR RD	BALTIMORE	MD	21227	0.15	-	Yes
41119	SOLOMON DARREN S	-	4423 FENOR RD	-	BALTIMORE	MD	21227	4423 FENOR RD	BALTIMORE	MD	21227	0.07	-	Yes
41155	BABOU LAMINE	-	4421 FENOR RD	-	BALTIMORE	MD	21227	4421 FENOR RD	BALTIMORE	MD	21227	0.04	-	Yes

ATTACHMENT 2
J1 ALIGNMENT (WASHINGTON D.C. TO BALTIMORE)

Parcel ID	Owner Name 1	Owner Name 2	Owner Address	Owner Address (continued)	Owner City	Owner State	Owner Zip	Location Address	Location City	Location State	Location Zip	Acres	Short-Term Impacts	Long-Term Impacts
41173	GAIMARO RUBEN	GAIMARO TINA	2757 WEATHERSTONE DR	-	ELLCOTT CITY	MD	21042	4419 FENOR RD	BALTIMORE	MD	21227	0.04	-	Yes
41195	GAIMARO RUBEN N	GAIMARO TINA	2757 WEATHERSTONE DR	-	ELLCOTT CITY	MD	21042	4417 FENOR RD	BALTIMORE	MD	21227	0.04	-	Yes
41215	MAGRUTHER CONNIE ANN	-	4415 FENOR RD	-	BALTIMORE	MD	21227	4415 FENOR RD	HALETHORPE	MD	21227	0.04	-	Yes
41257	RASHID MOHAMMAD H	-	UNIT 317N	-	FALLS CHURCH	VA	22041	4413 FENOR RD	HALETHORPE	MD	21227	0.08	-	Yes
41301	CAMPOVERDE PABLO PATRICIO	-	4411 FENOR RD	-	BALTIMORE	MD	21227	4411 FENOR RD	BALTIMORE	MD	21227	0.08	-	Yes
41302	ALT ROLAND F	ALT ESTELLE M	4409 FENOR RD	-	BALTIMORE	MD	21227	4409 FENOR RD	BALTIMORE	MD	21227	0.04	-	Yes
41328	BRIDGES EDNA M	BRIDGES GARY C	4407 FENOR RD	-	BALTIMORE	MD	21227	4407 FENOR RD	BALTIMORE	MD	21227	0.04	-	Yes
41333	WILLIAMS KEVIN	-	4405 FENOR RD	-	HALETHORPE	MD	21227	4405 FENOR RD	HALETHORPE	MD	21227	0.04	-	Yes
41355	KNOWLES DENNIS SR	-	4401 FENOR RD	-	BALTIMORE	MD	21227	4401 FENOR RD	BALTIMORE	MD	21227	0.10	-	Yes
41376	GARDNER CLAIRE CHARLAE	GARDNER DOUGLAS WAYNE	4403 FENOR RD	-	BALTIMORE	MD	21227	4403 FENOR RD	-	MD	00000	0.04	-	Yes
41778	BOARD OF EDUCATION OF BALTIMORE	COUNTY	PULASKI BUSINESS PARK	-	BALTIMORE	MD	21220	4200 ANNAPOLIS RD	-	MD	00000	12.32	-	Yes
42582	GREENS AT ENGLISH CONSUL LIMITED P	-	STE 202	-	BALTIMORE	MD	21201	4118 OAK RD	BALTIMORE MD	MD	21227	4.34	-	Yes
42818	YOUNG JOSEPH THOMAS	-	226 HAZEL AVE	-	BALTIMORE	MD	21227	4106 OAK RD	-	MD	00000	1.03	-	Yes
42885	SHAFFER RUSSELL L JR	-	4102 OAK RD	-	BALTIMORE	MD	21227	4102 OAK RD	-	MD	00000	0.25	-	Yes
42898	HOBBS THOMAS W	HOBBS PATRICIA A	4104 OAK RD	-	BALTIMORE	MD	21227	4104 OAK RD	BALTIMORE	MD	21227	1.21	-	Yes
42976	TYSON TEKESHA	-	4102 A OAK ROAD	-	BALTIMORE	MD	21227	4102 A OAK RD	BALTIMORE	MD	21227	0.31	-	Yes
43034	MALLARD NORMA L	-	4030 OAK RD	-	BALTIMORE	MD	21227	4030 OAK RD	-	MD	00000	0.23	-	Yes
43064	THOMAS DARA N	BALMACENO LUTGARDO L III	4032 OAK RD	-	HALETHORPE	MD	21227	4032 OAK RD	-	MD	00000	0.27	-	Yes
43144	CURTIS SHENKA	CURTIS RYAN	4102B OAK RD	-	BALTIMORE	MD	21227	4102 B OAK RD	-	MD	00000	0.82	-	Yes
43148	FREUND SUSAN D	-	4020 OAK RD	-	BALTIMORE	MD	21227	4020 OAK RD	-	MD	00000	0.37	-	Yes
43210	FRANCE GILBERT MARVIN JR	FRANCE JOSEPH F	2425 BRUNSWICK RD	-	BALTIMORE	MD	21227	GLENROSE AVE	-	MD	00000	0.12	-	Yes
43219	WILLIAMS CHERYL	-	4016 OAK RD	-	BALTIMORE	MD	21227	4016 OAK RD	BALTIMORE	MD	21227	0.23	-	Yes
43265	MCCRACKEN JAMES	MCCRACKEN EDITH	4034 OAK RD	-	BALTIMORE	MD	21227	4034 OAK RD	-	MD	00000	0.94	-	Yes
43272	FRANCE GILBERT MARVIN JR	FRANCE JOSEPH F	2425 BRUNSWICK RD	-	BALTIMORE	MD	21227	GLENROSE AVE	-	MD	00000	0.08	-	Yes
43310	FRANCE GILBERT MARVIN JR	FRANCE JOSEPH F	2425 BRUNSWICK RD	-	BALTIMORE	MD	21227	GLENROSE AVE	-	MD	00000	0.08	-	Yes
43364	FIASTRO EVA LUISA QUERAL	-	8536 HILL SPRING DR	-	LUTHERVILLE	MD	21093	GLENROSE AVE	BALTIMORE	MD	21227	0.08	-	Yes
43388	FIASTRO EVA LUISA QUERAL	-	8536 HILL SPRING DR	-	LUTHERVILLE	MD	21093	GLENROSE AVE	BALTIMORE	MD	21227	0.08	-	Yes
43432	FIASTRO EVA LUISA QUERAL	-	8536 HILL SPRING DR	-	LUTHERVILLE	MD	21093	GLENROSE AVE	BALTIMORE	MD	21227	0.08	-	Yes
43450	FIASTRO EVA LUISA QUERAL	-	8536 HILL SPRING DR	-	LUTHERVILLE	MD	21093	GLENROSE AVE	BALTIMORE	MD	21227	0.08	-	Yes
43499	FIASTRO EVA LUISA QUERAL	-	8536 HILL SPRING DR	-	LUTHERVILLE	MD	21093	GLENROSE AVE	BALTIMORE	MD	21227	0.08	-	Yes
43524	FIASTRO EVA LUISA QUERAL	-	8536 HILL SPRING DR	-	LUTHERVILLE	MD	21093	GLENROSE AVE	BALTIMORE	MD	21227	0.07	-	Yes
43627	PATAPSCO AVENUE NORTHSIDE LLC	-	1300 MORELAND AVE	-	BALTIMORE	MD	21216	-	BALTIMORE	MD	-	7.40	Yes	-
43695	WARD CHRISTINE ELIZABETH	PRINCIPIO SHANE	702 MAPLE RD	-	LINTHICUM	MD	21090	3940 GLENROSE AVE	BALTIMORE	MD	21227	0.83	-	Yes
43767	SCHMIDT HENRY A	-	107 KIRWANS LANDING LN	-	CHESTER	MD	21619	GLENROSE AVE	-	MD	00000	0.32	-	Yes
43847	EMANUEL REAL ESTATE LLC	-	1300 MORELAND AVE	-	BALTIMORE	MD	21216	598 W PATAPSCO AVE	BROOKLYN	MD	21225	6.38	Yes	-
43895	BALTIMORE COUNTY MARYLAND	-	26-SP--13-187	-	BALTIMORE	MD	21204	ANNAPOLIS RD	-	MD	00000	2.97	-	Yes
43897	SCHMIDT HENRY A	-	107 KIRWANS LANDING LN	-	CHESTER	MD	21619	3920 GLENROSE AVE	-	MD	00000	0.86	-	Yes
44040	LONG RACHAEL E	RIDDICK JOSEPH C ETAL	2746 AUGUSTA AVE	-	HALETHORPE	MD	21227	2746 AUGUSTA AVE	HALETHORPE	MD	21227	0.16	-	Yes
44058	CONSTRUCTION FINANCE COMPANY LLC	-	2303 KILLORAN RD	-	LUTHERVILLE	MD	21093	600 W PATAPSCO AVE	BROOKLYN	MD	21225	0.68	Yes	-
44230	LENA & NADIA ASSOCIATES LLC	-	STE 102	-	BALTIMORE	MD	21227	3900 ANNAPOLIS RD	BALTIMORE	MD	21227	0.71	-	Yes
44265	614 W PATAPSCO LLC	-	150 JOH AVE	-	BALTIMORE	MD	21227	614 W PATAPSCO AVE	BROOKLYN	MD	21225	2.81	Yes	-
44312	MUNOZ LUCIA T	MUNOZ JACSON	3812 ANNAPOLIS RD	-	HALETHORPE	MD	21227	3812 ANNAPOLIS RD	-	MD	00000	0.21	-	Yes
44323	ALVAREZ DIANA CHAUCA	RIVAS JOSE	3810 ANNAPOLIS RD	-	BALTIMORE	MD	21227	3810 ANNAPOLIS RD	-	MD	00000	0.17	-	Yes
44339	SEYMER BENJAMIN N	-	2738 ALDERWOOD AVE	-	BALTIMORE	MD	21227	2738 ALDERWOOD RD	-	MD	00000	0.44	-	Yes

ATTACHMENT 2
J1 ALIGNMENT (WASHINGTON D.C. TO BALTIMORE)

Parcel ID	Owner Name 1	Owner Name 2	Owner Address	Owner Address (continued)	Owner City	Owner State	Owner Zip	Location Address	Location City	Location State	Location Zip	Acres	Short-Term Impacts	Long-Term Impacts
44364	BREITSCHWERDT WILLIAM H 3RD	BREITSCHWERDT THERESE M	3808 ANNAPOLIS RD	-	BALTIMORE	MD	21227	3808 ANNAPOLIS RD	-	MD	00000	0.24	-	Yes
44443	LOWMAN JOHN JR	LOWMAN STEVE C	3802 ANNAPOLIS RD	-	BALTIMORE	MD	21227	3802 ANNAPOLIS RD	-	MD	00000	1.10	-	Yes
44511	FISHER DAVID JASON SR TRUSTEE	-	3716 ANNAPOLIS RD	-	BALTIMORE	MD	21227	3716 OLD ANNAPOLIS RD	BALTIMORE MD	MD	21227	0.18	-	Yes
44528	FISHER DAVID J SR TRUSTEE	-	3716 ANNAPOLIS RD	-	BALTIMORE	MD	21227	3714 OLD ANNAPOLIS RD	-	MD	00000	0.10	-	Yes
44548	FISHER DAVID J SR TRUSTEE	-	3716 ANNAPOLIS RD	-	BALTIMORE	MD	21227	3714 OLD ANNAPOLIS RD	-	MD	00000	0.07	-	Yes
44562	COREA HUMBERTO F	-	3710 OLD ANNAPOLIS RD	-	BALTIMORE	MD	21227	3710 OLD ANNAPOLIS RD	-	MD	00000	0.07	-	Yes
44570	COREA HUMBERTO F	-	3710 OLD ANNAPOLIS RD	-	BALTIMORE	MD	21227	3710 OLD ANNAPOLIS RD	-	MD	00000	0.07	-	Yes
44571	COREA HUMBERTO F	-	3710 OLD ANNAPOLIS RD	-	BALTIMORE	MD	21227	3710 OLD ANNAPOLIS RD	-	MD	00000	0.07	-	Yes
44586	WILEY ROBERT J JR	-	3708 OLD ANNAPOLIS RD	-	BALTIMORE	MD	21227	3708 OLD ANNAPOLIS RD	BALTIMORE	MD	21227	0.07	-	Yes
44603	WILEY ROBERT J JR	-	3708 OLD ANNAPOLIS RD	-	BALTIMORE	MD	21227	3708 OLD ANNAPOLIS RD	BALTIMORE	MD	21227	0.07	-	Yes
44615	WILEY ROBERT J JR	-	3708 OLD ANNAPOLIS RD	-	BALTIMORE	MD	21227	3708 OLD ANNAPOLIS RD	BALTIMORE	MD	21227	0.07	-	Yes
44629	STATE HIGHWAY ADMINISTRATION	-	ITEM 75978	-	BROOKLANDVILLE	MD	21022	ANNAPOLIS RD	-	MD	00000	0.07	-	Yes
44674	ACTON TANYA E	-	3700 ANNAPOLIS RD	-	BALTIMORE	MD	21227	ANNAPOLIS RD	-	MD	00000	0.07	-	Yes
44683	STATE HIGHWAY ADMINISTRATION	-	ITEM 75978	-	BROOKLANDVILLE	MD	21022	ANNAPOLIS RD	-	MD	00000	0.07	-	Yes
44688	ACTON TANYA E	-	3700 ANNAPOLIS RD	-	BALTIMORE	MD	21227	3700 ANNAPOLIS RD	-	MD	00000	0.07	-	Yes
44715	ACTON TANYA E	-	3700 ANNAPOLIS RD	-	BALTIMORE	MD	21227	3700 ANNAPOLIS RD	-	MD	00000	0.07	-	Yes
44729	ACTON TANYA E	-	3700 ANNAPOLIS RD	-	BALTIMORE	MD	21227	3700 ANNAPOLIS RD	-	MD	00000	0.07	-	Yes
44806	PHILIP AND AL LLC	-	52 BARRENSDALE DR	-	SEVERNA PARK	MD	21146	3612 ANNAPOLIS RD	-	MD	00000	0.07	-	Yes
44834	PHILIP AND AL LLC	-	52 BARRENSDALE DR	-	SEVERNA PARK	MD	21146	3612 ANNAPOLIS RD	-	MD	00000	0.07	-	Yes
44847	PHILIP AND AL LLC	-	52 BARRENSDALE DR	-	SEVERNA PARK	MD	21146	3612 ANNAPOLIS RD	-	MD	00000	0.07	-	Yes
44857	PARRIS MICHAEL STEVEN	PARRIS STEVEN MICHAEL	3608 ANNAPOLIS RD	-	BALTIMORE	MD	21227	3608 ANNAPOLIS RD	-	MD	00000	0.07	-	Yes
44894	PARRIS MICHAEL STEVEN	PARRIS STEVEN MICHAEL	3608 ANNAPOLIS RD	-	BALTIMORE	MD	21227	3608 ANNAPOLIS RD	-	MD	00000	0.07	-	Yes
44919	BUTLER RAYMOND DERYL	-	3604 ANNAPOLIS RD	-	BALTIMORE	MD	21227	3604 ANNAPOLIS RD	-	MD	00000	0.07	-	Yes
44937	BUTLER RAYMOND DERYL	-	3604 ANNAPOLIS RD	-	BALTIMORE	MD	21227	3604 ANNAPOLIS RD	-	MD	00000	0.07	-	Yes
44985	BUTLER RAYMOND DERYL	-	3604 ANNAPOLIS RD	-	BALTIMORE	MD	21227	3604 ANNAPOLIS RD	-	MD	00000	0.07	-	Yes
44992	BUTLER & BUTLER LLC	-	3600 ANNAPOLIS RD	-	HALETHORPE	MD	21227	3600 ANNAPOLIS RD	-	MD	00000	0.07	-	Yes
45036	BUTLER & BUTLER LLC	-	3600 ANNAPOLIS RD	-	HALETHORPE	MD	21227	3600 ANNAPOLIS RD	-	MD	00000	0.07	-	Yes
45076	BUTLER & BUTLER LLC	-	3600 ANNAPOLIS RD	-	HALETHORPE	MD	21227	3600 ANNAPOLIS RD	-	MD	00000	0.06	-	Yes
45165	MARYLAND TRANSIT ADMINISTRATION	-	6 ST. PAUL ST 3RD FLR	-	BALTIMORE	MD	21202	-	BALTIMORE	MD	-	19.27	Yes	Yes
45166	BOILER MAKERS UNION	LOCAL LODGE #193	1101 W PATAPSCO AVE	-	BALTIMORE	MD	21230	1101 W PATAPSCO AVE	MORRELL PARK	MD	21230	0.91	Yes	-
45201	3520 ANNAPOLIS HOLDINGS INC	-	5501 PULASKI HWY	-	BALTIMORE	MD	21202	3520 OLD ANNAPOLIS RD	-	MD	00000	0.79	Yes	Yes
45256	ANDERSON MARIA C	-	3205 LILY AVE	-	BALTIMORE	MD	21227	3205 LILY AVE	HALETHORPE	MD	21227	0.14	Yes	-
45262	WILLIAMS GLENNARD	LANIER-WILLIAMS RUTHDASIA	3207 LILY AVE	-	BALTIMORE	MD	21227	3207 LILY AVE	HALETHORPE	MD	21227	0.14	Yes	-
45283	NEW LEAF INVESTMENTS LLC	-	15004 JERIMIAH LANE	-	BOWIE	MD	20721	3201 LILY AVE	HALETHORPE	MD	21227	0.40	Yes	-
45304	STATE HIGHWAY ADMINISTRATION	-	ITEM 76190	-	BROOKLANDVILLE	MD	21022	ANNAPOLIS RD	-	MD	00000	0.02	Yes	-
45308	JMDH REAL ESTATE OF BALTIMORE LLC	-	C/O JETR9 CASH & CARRY	-	COLLEGE POINT	NY	11356	ANNAPOLIS RD	-	MD	00000	0.68	Yes	Yes
45310	LEE KENT Y	LEE BRIGID J	STE 204	-	DAVIE	FL	33328	3508 ANNAPOLIS RD	-	MD	00000	0.36	Yes	Yes
45324	TAYLOR & SONS	-	3200 LILY AVE	-	BALTIMORE	MD	21227	3200 LILY AVE	HALETHORPE	MD	21227	0.61	Yes	-
45340	STATE HIGHWAY ADMINISTRATION	-	ITEM #75997	-	BROOKLANDVILLE	MD	21022	OLD ANNAPOLIS RD	-	MD	00000	0.02	Yes	Yes
45343	BALTO. GAS & ELECTRIC CO	-	P.O. BOX 1475 2340 UNIVERSITY BLVD E	-	BALTIMORE	MD	21203	700 W PATAPSCO AVE	BALTIMORE	MD	-	13.41	-	Yes
45352	PATAPSCO RIVER	PROPERTIES LLC	2340 UNIVERSITY BLVD E	-	HYATTSVILLE	MD	20783	3450 OLD ANNAPOLIS RD	BALTIMORE MD	MD	21227	8.24	Yes	Yes
45364	SUNSHINE PROPERTY GROUP LLC	-	1020 W PATAPSCO AVE	-	BALTIMORE	MD	21230	1020 W PATAPSCO AVE	MORRELL PARK	MD	21230	0.85	Yes	-
45365	JMDH REAL ESTATE OF BALTIMORE	LLC	15-24 132ND ST	-	COLLEGE POINT	NY	11356	1401 W PATAPSCO AVE	MORRELL PARK	MD	21230	8.12	Yes	Yes
45370	DIVERSIFIED STORAGE FUND	C/O PUBLIC STORAGE INC	DEPT. PT MD. 27811	P.O. BOX 25050	GLENDALE	CA	91201	1000 W PATAPSCO AVE	MORRELL PARK	MD	21230	3.98	Yes	-

ATTACHMENT 2
J1 ALIGNMENT (WASHINGTON D.C. TO BALTIMORE)

Parcel ID	Owner Name 1	Owner Name 2	Owner Address	Owner Address (continued)	Owner City	Owner State	Owner Zip	Location Address	Location City	Location State	Location Zip	Acres	Short-Term Impacts	Long-Term Impacts
45379	GAULIN PROPERTIES LLC	-	7340 MONTEVIDEO RD	-	JESSUP	MD	20794	3120 VIONA AVE	MORRELL PARK	MD	21230	0.19	Yes	-
45394	PATAPSCO MASTER BUSINESS TRUST	-	7 PARK CENTER CT	-	OWINGS MILL	MD	21117	-	BALTIMORE	MD	-	0.41	Yes	-
45395	JAKE & JILL PROPERTIES LLC.	-	1933 GREENSPRING DR.	-	TIMONIUM	MD	21093	3460 ANNAPOLIS ROAD	HALETHORPE	MD	21227	0.54	Yes	-
45397	MYJC PROPERTY LLC	-	11607 HEARTHWOOD DR	-	BELTSVILLE	MD	20705	1437 W PATAPSCO AVE	MORRELL PARK	MD	21230	0.81	Yes	Yes
45398	PATAPSCO VILLAGE ASSOCIATES LLLP	C/O METROPOLITAN MGMT CO	1777 REISTERSTOWN ROAD	SUITE 245	PIKESVILLE	MD	21208	3400 ANNAPOLIS ROAD	HALETHORPE	MD	21227	6.34	Yes	Yes
45400	MYJC PROPERTY LLC	-	11607 HEARTHWOOD DR	-	BELTSVILLE	MD	20705	1439 W PATAPSCO AVE	MORRELL PARK	MD	21230	0.44	Yes	Yes
45404	DAVID EPSTEIN & SONS OF	MARYLAND INC	923 HAMILTON ST	-	ALLEN TOWN	PA	18101	3360 ANNAPOLIS ROAD	MORRELL PARK	MD	21230	0.52	Yes	-
45405	STEEL & WIRE PRODUCTS CO INC	C/O CONRAD BUEDEL	P. O. BOX 446	-	BALTIMORE	MD	21203	1501 W PATAPSCO AVE	MORRELL PARK	MD	21230	6.05	Yes	-
45411	HOLLINSWOOD CORPORATION	-	3302 ANNAPOLIS ROAD	P.O. BOX 06529	BALTIMORE	MD	21230	3302 ANNAPOLIS ROAD	MORRELL PARK	MD	21230	0.53	Yes	Yes
45412	PATAPSCO MASTER BUSINESS TRUST	-	7 PARK CENTER CT	-	OWINGS MILLS	MD	21117	1400 W PATAPSCO AVE	MORRELL PARK	MD	21230	14.22	-	Yes
45414	PATAPSCO MASTER BUSINESS TRUST	-	7 PARK CENTER CT	-	OWINGS MILLS	MD	21117	3311 ANNAPOLIS ROAD	MORRELL PARK	MD	21230	0.41	-	Yes
45415	BLODGETT JR JOSEPH R	BLODGETT PATRICIA C	17624 HARDY ROAD	-	MT AIRY	MD	21771	1500 W PATAPSCO AVE	MORRELL PARK	MD	21230	0.72	-	Yes
45425	SPCR INCORPORATED	-	711 JORIE BLVD, STE 101N	-	OAKBROOK	IL	60523	3300 ANNAPOLIS ROAD	MORRELL PARK	MD	21230	3.87	Yes	Yes
45427	PATAPSCO MASTER BUSINESS TRUST	-	7 PARK CENTER CT	-	OWINGS MILLS	MD	21117	3000 MAGNOLIA AVE	MORRELL PARK	MD	21230	3.75	-	Yes
45429	PATAPSCO MASTER BUSINESS TRUST	-	7 PARK CENTER CT	-	OWINGS MILLS	MD	21117	3301 ANNAPOLIS ROAD	MORRELL PARK	MD	21230	2.35	-	Yes
45455	PATAPSCO MASTER BUSINESS TRUST	-	7 PARK CENTER COURT	-	OWINGS MILLS	MD	21117	-	BALTIMORE	MD	-	3.21	-	Yes
45471	WB ANNE ARUNDEL LLC	-	6305 IVY LANE STE 720	-	GREENBELT	MD	20770	3100 ANNAPOLIS ROAD	MORRELL PARK	MD	21230	2.03	Yes	Yes
45575	PATAPSCO MASTER BUSINESS TRUST	-	7 PARK CENTER COURT	-	OWINGS MILLS	MD	21117	3101 ANNAPOLIS ROAD	MORRELL PARK	MD	21230	10.21	-	Yes
45616	DIXIE PULP & PAPER REAL ESTATE	L L C	P.O. BOX 20204	-	TUSCALOOSE	AL	35402	1401 CHERRY HILL ROAD	BROOKLYN	MD	21225	6.47	-	Yes
45650	MASS TRANSIT ADMINISTRATION	-	300 W LEXINGTON ST	-	BALTIMORE	MD	21201	-	BALTIMORE	MD	-	9.15	Yes	Yes
45660	1400 CHERRY HILL L.L.C.	-	8391 ELVATON RD	-	MILLERSVILLE	MD	21108	1400 CHERRY HILL ROAD	BROOKLYN	MD	21225	2.37	-	Yes
45679	BALTIMORE & ANNAPOLIS	RAILROAD COMPANY THE	171 HWY 905	-	CONWAY	SC	29526	-	BALTIMORE	MD	-	0.07	-	Yes
45757	RABINOWITZ ELIAS	-	1414 CHERRY HILL ROAD	-	BALTIMORE	MD	21225	1414 CHERRY HILL ROAD	BROOKLYN	MD	21225	1.90	-	Yes
45789	MARYLAND TRANSIT ADMINISTRATION	-	6 ST. PAUL ST 3RD FLR	-	BALTIMORE	MD	21202	-	BALTIMORE	MD	-	3.10	-	Yes
45800	MARYLAND TRANSIT	ADMINISTRATION THE	6 SAINT PAUL ST	3RD FLOOR	BALTIMORE	MD	21202	-	-	MD	-	0.64	Yes	Yes
45814	MARYLAND TRANSIT ADMINISTRATION	-	6 ST PAUL ST	-	BALTIMORE	MD	21202	1501 CHERRY HILL ROAD	BROOKLYN	MD	21225	0.60	-	Yes
45816	UNITED STATES POSTAL SERVICE	-	400 VIRGINIA AVENUE, S.W.	#650	WASHINGTON	DC	20024	1500 CHERRY HILL ROAD	BROOKLYN	MD	21225	3.75	-	Yes
45830	MARYLAND TRANSIT ADMINISTRATION	-	6 ST. PAUL ST	-	BALTIMORE	MD	21202	1515 CHERRY HILL ROAD	BROOKLYN	MD	21225	0.84	-	Yes
45889	BALTIMORE GAS & ELECTRIC CO	-	P.O. BOX 1475	-	BALTIMORE	MD	21203	2890 WATERVIEW AVE	BALTIMORE	MD	-	8.59	Yes	Yes
45899	3000 WATERVIEW BUSINESS TRUST	-	1427 CLARKVIEW RD, STE 500	-	BALTIMORE	MD	21209	2530 ERICK ST	MORRELL PARK	MD	21230	2.83	-	Yes
45909	1600 CHERRY HILL LLC	-	3717 CRONDALL LN	-	OWINGS MILLS	MD	21117	1600 CHERRY HILL ROAD	MORRELL PARK	MD	21230	5.07	-	Yes
45934	BENTZ ACQUISITION LLC	-	2807 ANNAPOLIS ROAD	-	BALTIMORE	MD	21230	2807 ANNAPOLIS ROAD	MORRELL PARK	MD	21230	2.01	-	Yes
45941	3000 WATERVIEW BUSINESS TRUST	-	1427 CLARKVIEW RD, STE 500	-	BALTIMORE	MD	21209	3030 WATERVIEW AVE	MORRELL PARK	MD	21230	29.87	-	Yes
45961	POTTS & CALLAHAN INC	PROFIT SHARING PLAN	500 W 29TH ST	-	BALTIMORE	MD	21211	-	BALTIMORE	MD	-	0.12	-	Yes
45988	MAYOR & CITY COUNCIL	-	1946 ANNAPOLIS ROAD	-	BALTIMORE	MD	21230	-	BALTIMORE	MD	-	1.01	-	Yes
45989	NJF INVESTMENTS LLC	-	2512 ERICK ST	-	BALTIMORE	MD	21230	2512 ERICK ST	MORRELL PARK	MD	21230	1.74	-	Yes
45991	ISENHART ARTHUR	-	312 PERTCH RD	-	SEVERNA PARK	MD	21146	-	BALTIMORE	MD	-	0.98	-	Yes
46012	2801 ANNAPOLIS ROAD LLC.	-	2801 ANNAPOLIS ROAD	-	BALTIMORE	MD	21230	2801 ANNAPOLIS ROAD	MORRELL PARK	MD	21230	2.44	-	Yes
46016	ISENHART ARTHUR C	-	312 PERTCH RD	-	SEVERNA PARK	MD	21146	1700 CHERRY HILL ROAD	MORRELL PARK	MD	21230	0.98	-	Yes
46036	BELLE GROVE CORP	-	34 DEDENSE ST. # 300	-	ANNPOLIS	MD	21401	1706 CHERRY HILL ROAD	MORRELL PARK	MD	21230	0.20	-	Yes
46053	G & E REALTY CO. INC	-	P.O. BOX 16312	-	BALTIMORE	MD	21210	2800 ANNAPOLIS ROAD	MORRELL PARK	MD	21230	1.50	-	Yes
46058	MASS TRANSIT ADMINISTRATION	-	300 W LEXINGTON ST	-	BALTIMORE	MD	21201	1701 CHERRY HILL ROAD	MORRELL PARK	MD	21230	0.18	-	Yes
46063	ERICK STREET PROPERTY LLC	-	1610 POLLY PL	-	GAMBRILLS	MD	21054	2510 ERICK ST	MORRELL PARK	MD	21230	1.09	-	Yes
46086	BELLE GROVE CORP	-	34 DEFENSE ST. # 300	-	ANNPOLIS	MD	21401	1710 CHERRY HILL ROAD	MORRELL PARK	MD	21230	0.42	-	Yes

ATTACHMENT 2
J1 ALIGNMENT (WASHINGTON D.C. TO BALTIMORE)

Parcel ID	Owner Name 1	Owner Name 2	Owner Address	Owner Address (continued)	Owner City	Owner State	Owner Zip	Location Address	Location City	Location State	Location Zip	Acres	Short-Term Impacts	Long-Term Impacts
46105	1801 CH LLC	-	1801 CHERRY HILL RD	-	BALTIMORE	MD	21230	-	BALTIMORE	MD	-	0.07	-	Yes
46110	HARBOR TRUCK PROPERTIES LLC	-	2723 ANNAPOLIS ROAD	-	BALTIMORE	MD	21230	2723 ANNAPOLIS ROAD	MORRELL PARK	MD	21230	1.83	-	Yes
46126	BELLE GROVE CORP. THE	-	34 DEFENSE ST. # 300	-	ANNAPOLIS	MD	21401	2924 WATERVIEW AVE	MORRELL PARK	MD	21230	4.00	-	Yes
46130	ALMAG CHEMICAL CORP	-	1800 CHERRY HILL ROAD	-	BALTIMORE	MD	21230	1800 CHERRY HILL ROAD	MORRELL PARK	MD	21230	0.56	-	Yes
46174	2940 WATERVIEW AVENUE LLC	-	3515 MARMENCO CT	-	BALTIMORE	MD	21230	2940 WATERVIEW AVE	MORRELL PARK	MD	21230	3.28	-	Yes
46178	WHEELING ASSOCIATES LLC	-	917 S. CHARLES ST	-	BALTIMORE	MD	21230	1806 CHERRY HILL ROAD	MORRELL PARK	MD	21230	0.22	-	Yes
46184	MAYOR & CITY COUNCIL	-	1946 ANNAPOLIS ROAD	-	BALTIMORE	MD	21230	-	BALTIMORE	MD	-	1.05	Yes	-
46186	1801 CH LLC	-	1801 CHERRY HILL ROAD	-	BALTIMORE	MD	21230	1801 CHERRY HILL ROAD	MORRELL PARK	MD	21230	1.02	-	Yes
46205	MARYLAND TRANSIT ADMINISTRATION	-	6 ST. PAUL ST 3RD FLR	-	BALTIMORE	MD	21202	-	BALTIMORE	MD	-	1.07	Yes	Yes
46209	COZY CASTLES LLC	-	1810 CHERRY HILL RD	-	BALTIMORE	MD	21230	1810 CHERRY HILL ROAD	MORRELL PARK	MD	21230	0.18	-	Yes
46210	HARBOR TRUCK PROPERTIES LLC	-	2723 ANNAPOLIS RD	-	BALTIMORE	MD	21230	2701 ANNAPOLIS ROAD	MORRELL PARK	MD	21230	1.78	-	Yes
46217	HOUFF TRANSFER INC	-	2720 ANNAPOLIS ROAD	-	BALTIMORE	MD	21230	2720 ANNAPOLIS ROAD	MORRELL PARK	MD	21230	8.21	-	Yes
46221	WATERVIEW REALTY LLC	-	8907 RICKY TREVOR RD	-	PERRY HALL	MD	21128	2920 WATERVIEW AVE	MORRELL PARK	MD	21230	0.31	-	Yes
46230	CHANCE 2003 LLC	-	825 N. CHARLES ST.	-	BALTIMORE	MD	21201	2910 WATERVIEW AVE	MORRELL PARK	MD	21230	1.30	-	Yes
46233	H & F PROPERTIES LLC	-	P.O. BOX 309	-	SECRETARY	MD	21664	2700 ANNAPOLIS ROAD	MORRELL PARK	MD	21230	1.58	-	Yes
46235	BALTIMORE GAS & ELECTRIC CO	C/O TAX PLANNING & COMPLIANCE UNI	P.O. BOX 1475	-	BALTIMORE	MD	21203	2890 WATERVIEW AVE	MORRELL PARK	MD	21230	1.18	Yes	-
46247	CCD LLC	-	2900 WATERVIEW AVE	-	BALTIMORE	MD	21230	2900 WATERVIEW AVE	MORRELL PARK	MD	21230	0.42	-	Yes
46251	BALTIMORE GAS & ELECTRIC CO	-	P.O. BOX 1475	-	BALTIMORE	MD	21203	2890 WATERVIEW AVE	BALTIMORE	MD	-	0.73	Yes	-
46276	WESTPORT PROPERTY INVESTMENTS	LLC	1000 KEY HIGHWAY EAST	-	BALTIMORE	MD	21230	2401 KLOMAN ST	MORRELL PARK	MD	21230	8.33	Yes	Yes
46332	WESTPORT PROPERTY INVESTMENTS	LLC	1000 KEY HIGHWAY EAST	-	BALTIMORE	MD	21230	2201 KLOMAN ST	MORRELL PARK	MD	21230	28.56	Yes	Yes
46736	WESTPORT PROPERTY INVESTMENTS	LLC	1000 KEY HIGHWAY EAST	-	BALTIMORE	MD	21230	2101 KLOMAN ST	MORRELL PARK	MD	21230	24.57	Yes	Yes
46858	WESTPORT PROPERTY INVESTMENTS	LLC	1000 KEY HIGHWAY EAST	-	BALTIMORE	MD	21230	2099 KLOMAN ST	MORRELL PARK	MD	21230	0.92	Yes	Yes
46863	WESTPORT PROPERTY INVESTMENTS	LLC	1000 KEY HIGHWAY EAST	-	BALTIMORE	MD	21230	2033 KLOMAN ST	MORRELL PARK	MD	21230	0.61	Yes	Yes
46872	WESTPORT PROPERTY INVESTMENTS	LLC	1000 KEY HIGHWAY EAST	-	BALTIMORE	MD	21230	2001 KLOMAN ST	MORRELL PARK	MD	21230	6.50	Yes	Yes
46876	MASS TRANSIT ADMINISTRATION	-	300 W LEXINGTON ST	-	BALTIMORE	MD	21201	-	BALTIMORE	MD	-	2.28	Yes	Yes
46899	MAYOR & CITY COUNCIL	OF BALTIMORE	1999 KLOMAN ST	-	BALTIMORE	MD	21230	1999 KLOMAN ST	MORRELL PARK	MD	21230	7.13	Yes	Yes
46903	BALTO GAS & ELECTRIC CO	C/O TAX ACCOUNTING UNIT ROOM 720-	P. O. BOX 1475	-	BALTIMORE	MD	21203	2821 CLARE ST	MORRELL PARK	MD	21230	3.22	Yes	-
46910	COLFIN 2017-8 INDUSTRIAL OWNER	LLC	13727 NOEL RD, STE 750	-	DALLAS	TX	75240	1915 ANNAPOLIS ROAD	MORRELL PARK	MD	21230	6.06	Yes	Yes
47055	BALTIMORE GAS & ELECTRIC	-	PO BOX 1475	-	BALTIMORE	MD	21203	-	-	-	-	0.00	Yes	-
47057	Baltimore City	-	-	-	-	-	-	Cherry Hill Ave Erick St Jorgensen Rd	BALTIMORE	MD	-	0.00	-	Yes
47058	NPS Baltimore-Washington Parkway	-	-	-	-	-	-	-	-	-	-	1340.70	Yes	Yes