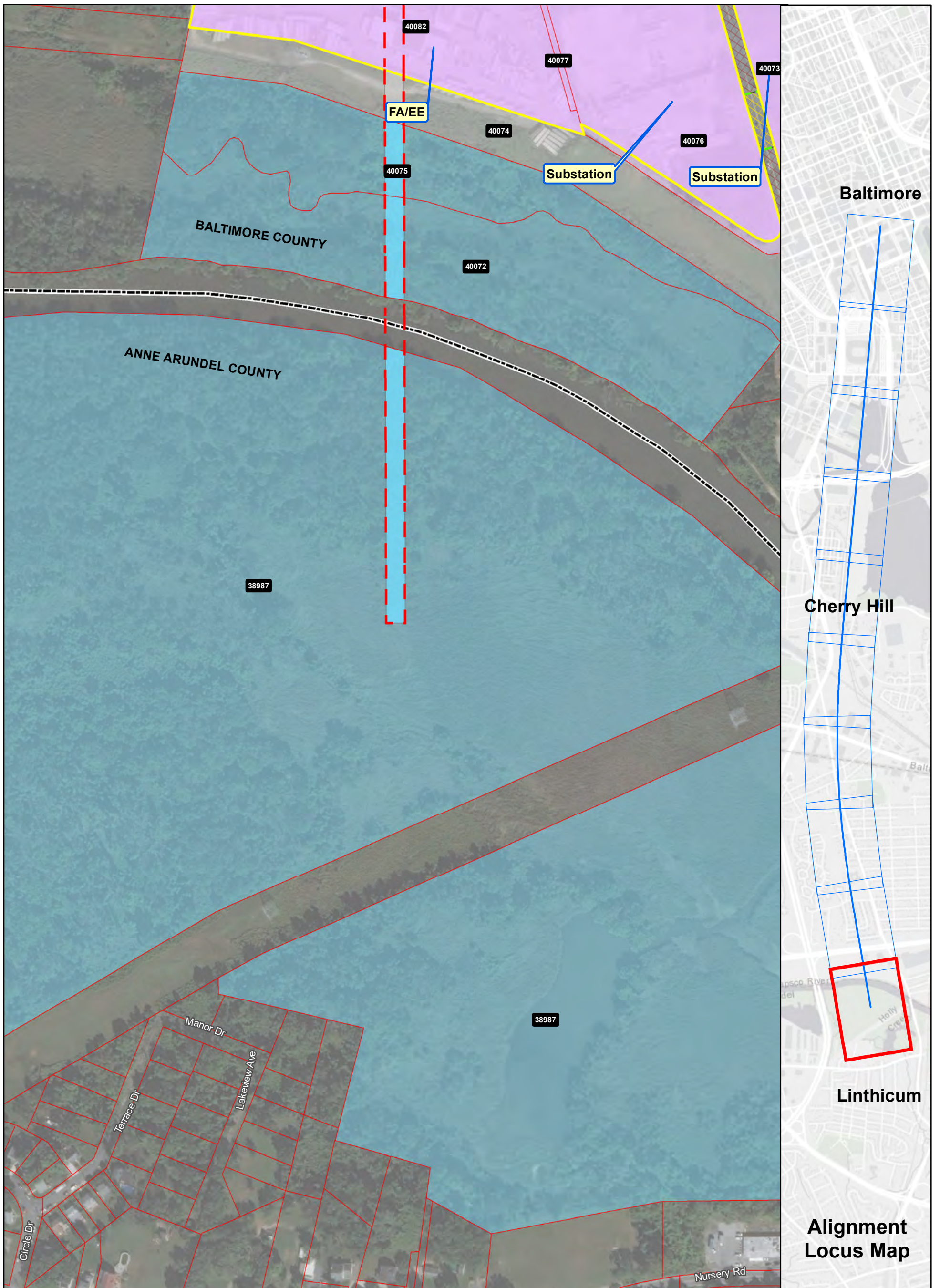


ATTACHMENT 3
CAMDEN YARDS ALIGNMENT (LANSDOWNE TO BALTIMORE)



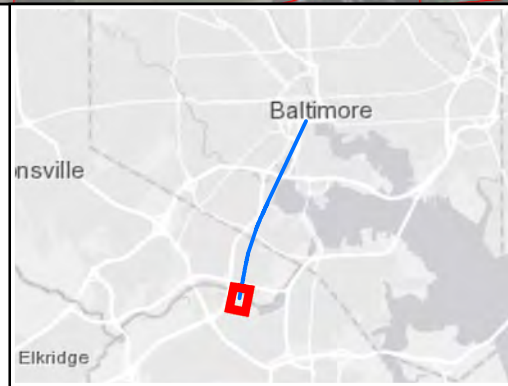
Ownership

- Government-Owned
- Privately-Owned
- Utility
- Public Roadway
- County Boundary
- Power Corridor
- Parcel Boundary

Property Impact Assessment

- Station Footprint - Check Label for Impact
- Tunnel LOD - No Surface Impact
- Tunnel Portal - Permanent Impact
- Support Facility - Permanent Impact
- Laydown Area or Road - Temporary Impact

Note: Parcel impacted by SCMAGLEV LOD highlighted in same color - darker color represents the actual LOD impact and the lighter color represents the rest of the parcel limits.

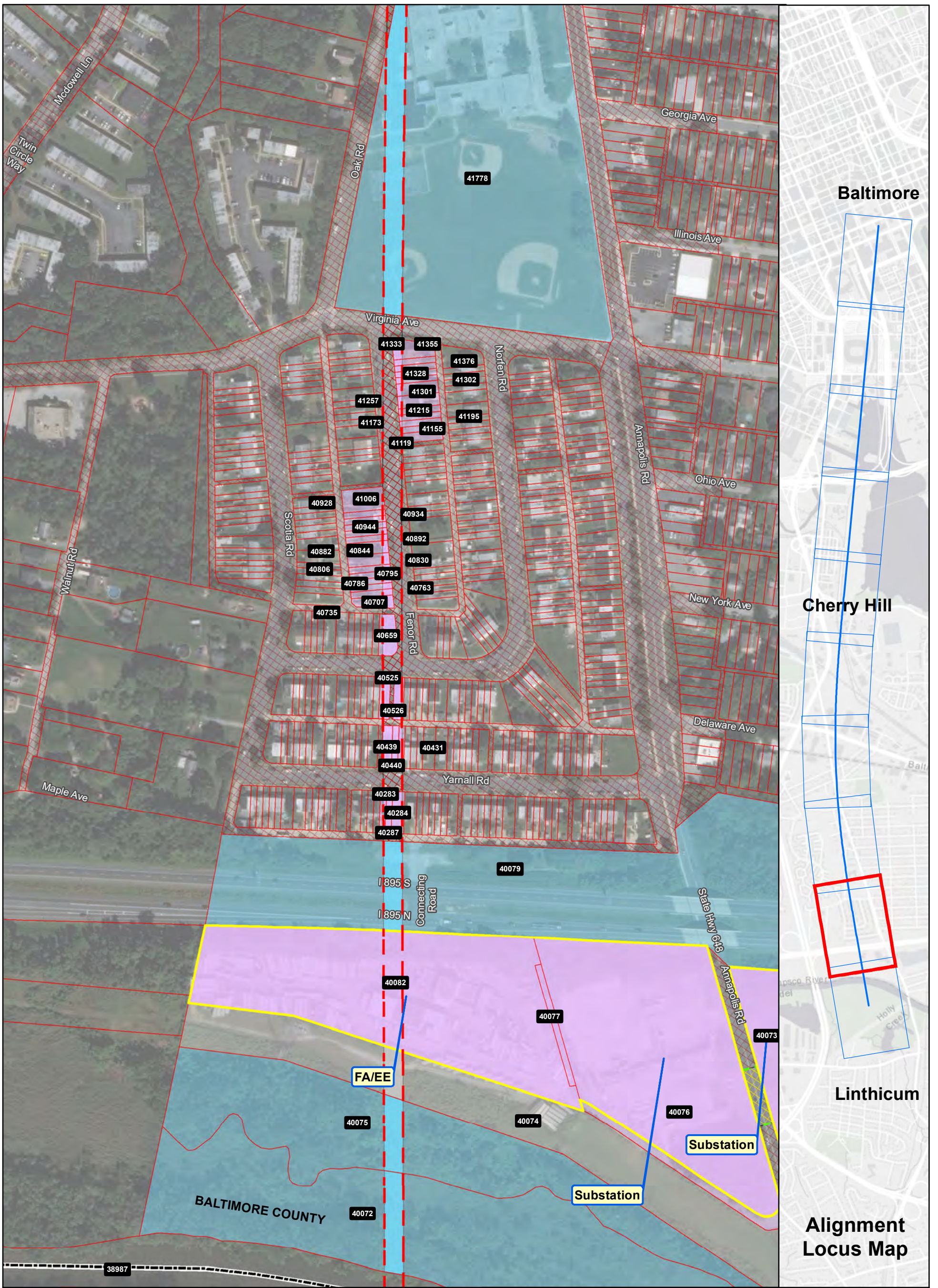


Camden Yards Alignment Parcel Impacts

Page 1 of 10

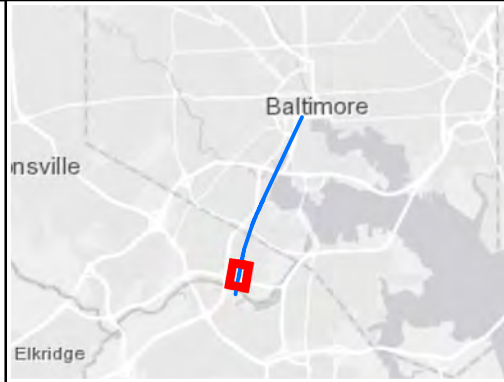
BWRR Date: 5/15/2020





Ownership	Property Impact Assessment
Government-Owned	Station Footprint - Check Label for Impact
Privately-Owned	Tunnel LOD - No Surface Impact
Utility	Tunnel Portal - Permanent Impact
Public Roadway	Support Facility - Permanent Impact
County Boundary	Laydown Area or Road - Temporary Impact
Power Corridor	
Parcel Boundary	

Note: Parcel impacted by SCMAGLEV LOD highlighted in same color - darker color represents the actual LOD impact and the lighter color represents the rest of the parcel limits.

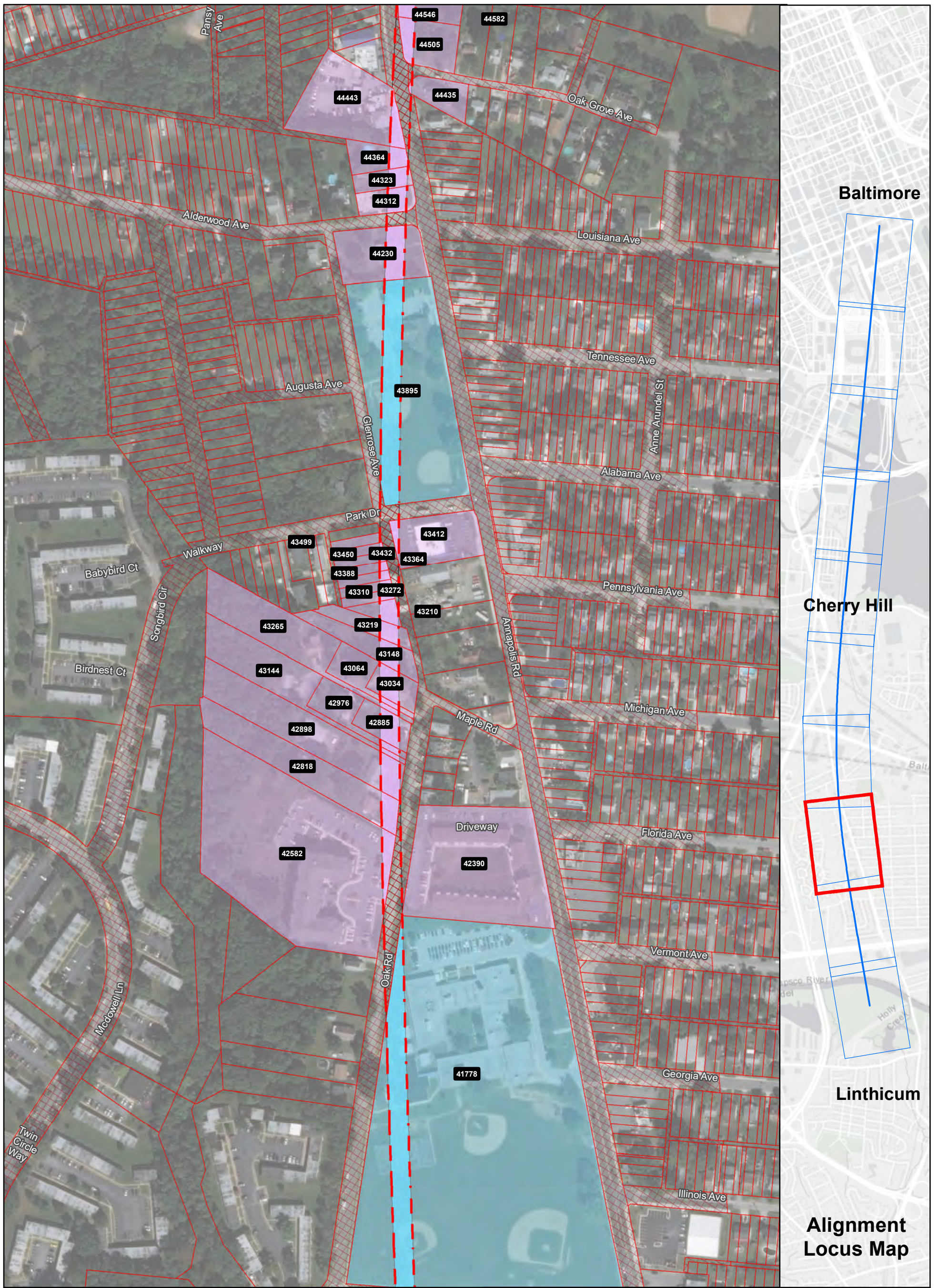


Camden Yards Alignment Parcel Impacts

Page 2 of 10

Date: 5/15/2020

0 125 250 Feet



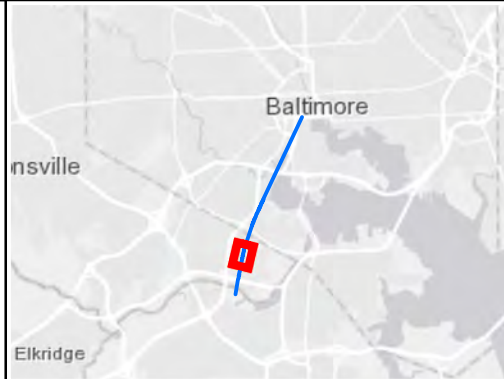
Ownership

- Government-Owned
- Privately-Owned
- Utility
- Public Roadway
- County Boundary
- Power Corridor
- Parcel Boundary

Property Impact Assessment

- Station Footprint - Check Label for Impact
- Tunnel LOD - No Surface Impact
- Tunnel Portal - Permanent Impact
- Support Facility - Permanent Impact
- Laydown Area or Road - Temporary Impact

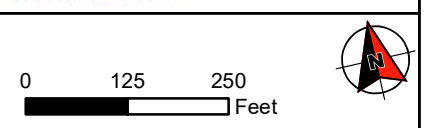
Note: Parcel impacted by SCMAGLEV LOD highlighted in same color - darker color represents the actual LOD impact and the lighter color represents the rest of the parcel limits.

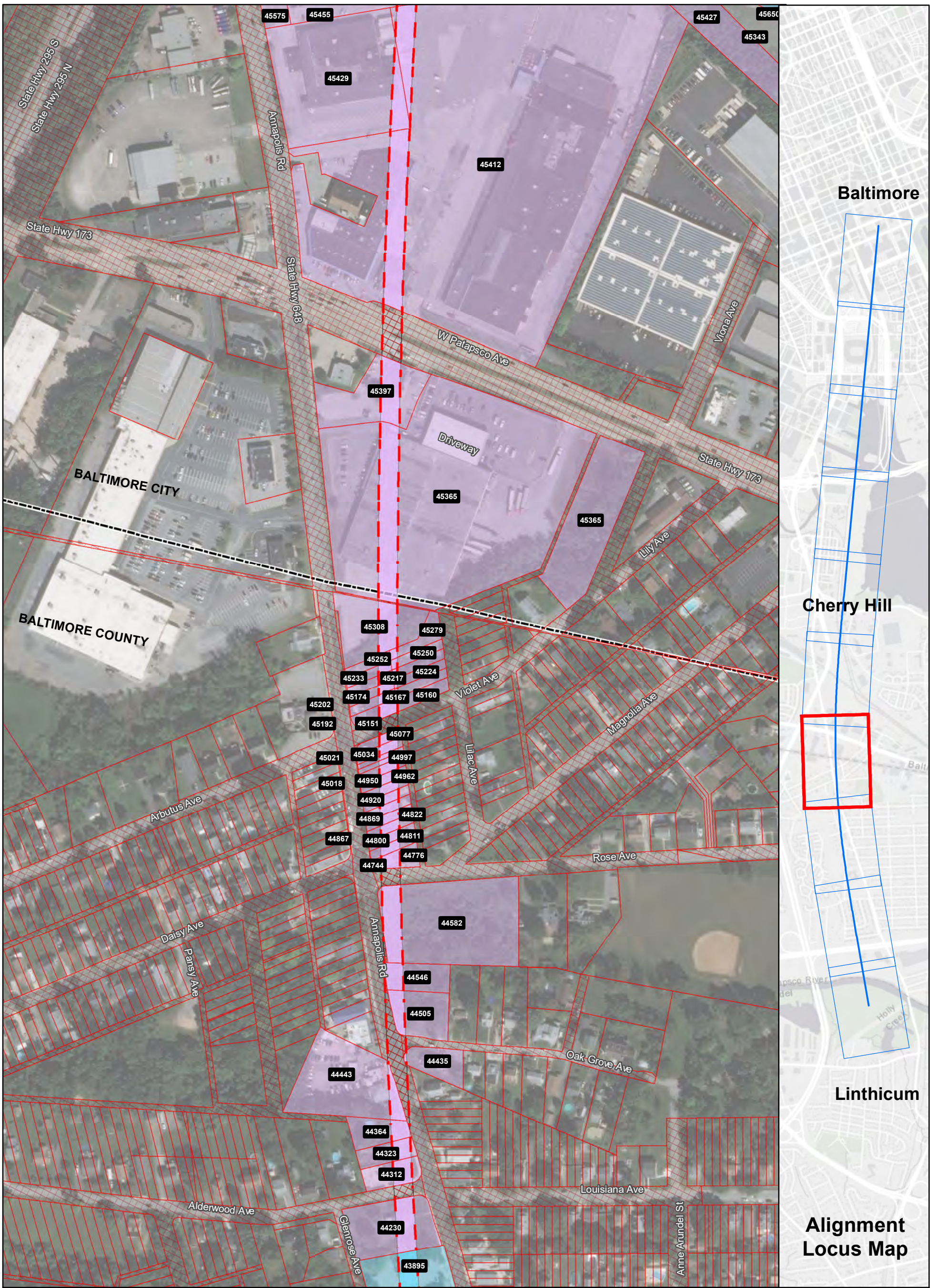


Camden Yards Alignment Parcel Impacts

Page 3 of 10

BWRR Date: 5/15/2020





Baltimore

Cherry Hill

Linthicum

Alignment Locus Map

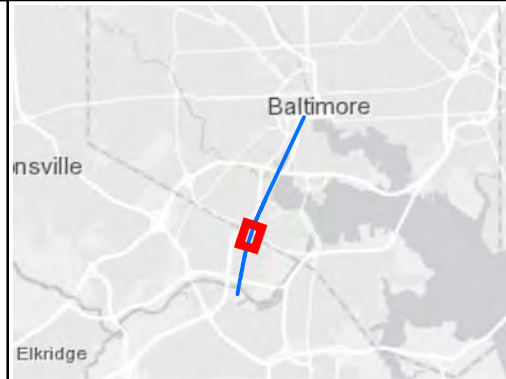
Ownership

- Government-Owned
- Privately-Owned
- Utility
- Public Roadway
- County Boundary
- Power Corridor
- Parcel Boundary

Property Impact Assessment

- Station Footprint - Check Label for Impact
- Tunnel LOD - No Surface Impact
- Tunnel Portal - Permanent Impact
- Support Facility - Permanent Impact
- Laydown Area or Road - Temporary Impact

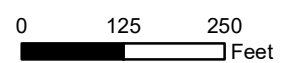
Note: Parcel impacted by SCMAGLEV LOD highlighted in same color - darker color represents the actual LOD impact and the lighter color represents the rest of the parcel limits.

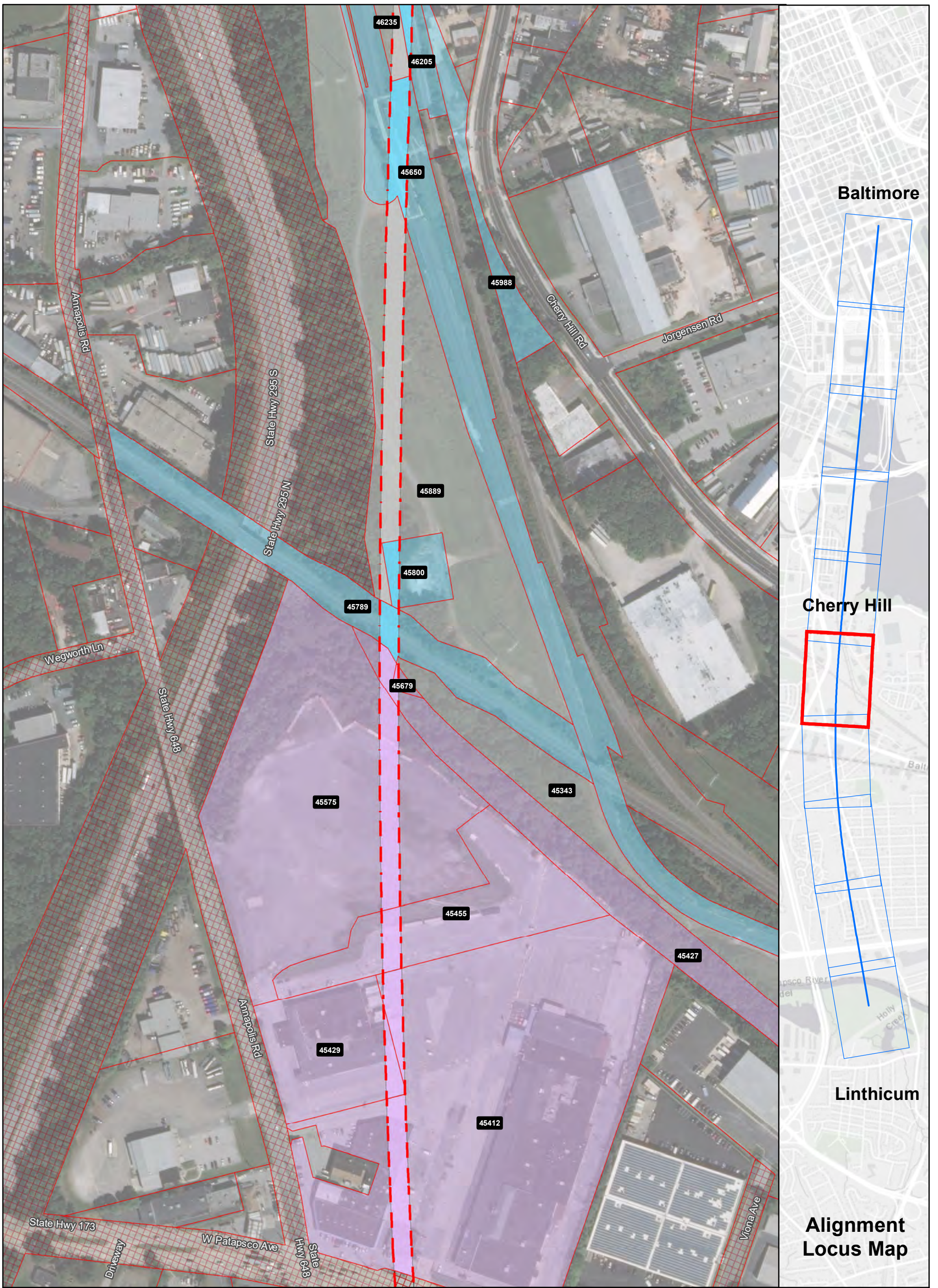


Camden Yards Alignment Parcel Impacts

Page 4 of 10

BWRR Date: 5/15/2020





Baltimore

Cherry Hill

Linthicum

Alignment Locus Map

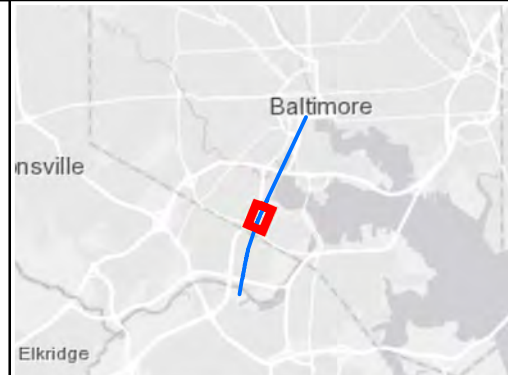
Ownership

- Government-Owned
- Privately-Owned
- Utility
- Public Roadway
- County Boundary
- Power Corridor
- Parcel Boundary

Property Impact Assessment

- Station Footprint - Check Label for Impact
- Tunnel LOD - No Surface Impact
- Tunnel Portal - Permanent Impact
- Support Facility - Permanent Impact
- Laydown Area or Road - Temporary Impact

Note: Parcel impacted by SCMAGLEV LOD highlighted in same color - darker color represents the actual LOD impact and the lighter color represents the rest of the parcel limits.

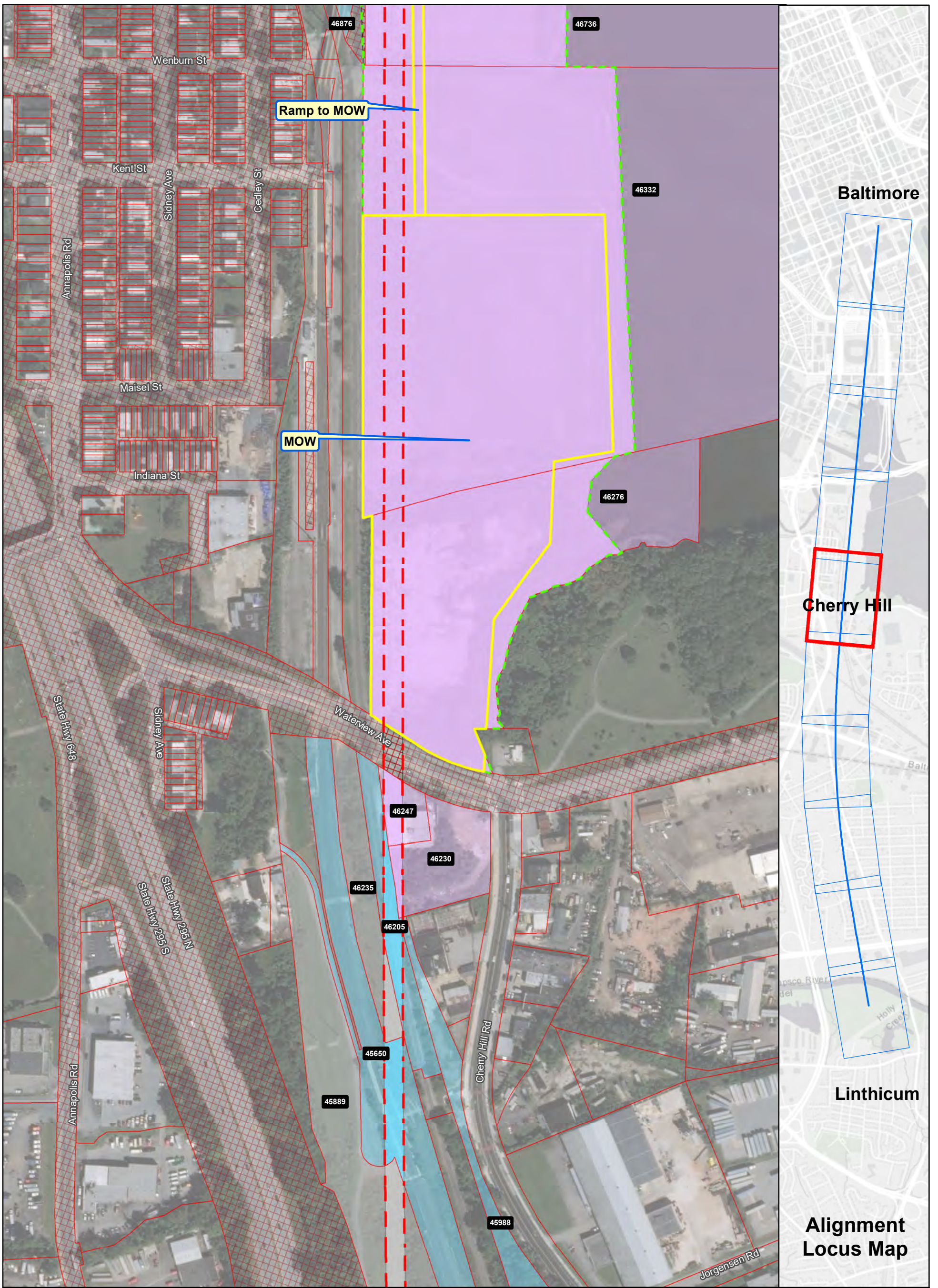


Camden Yards Alignment Parcel Impacts

Page 5 of 10

BWRR Date: 5/15/2020





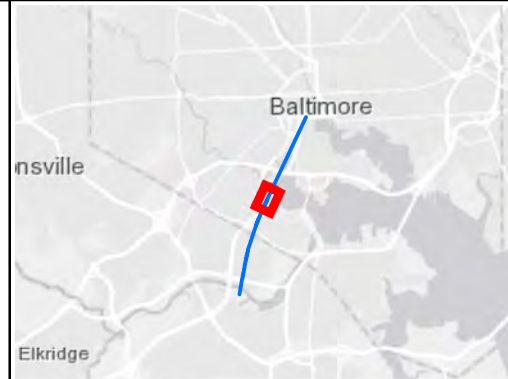
Ownership

- Government-Owned
- Privately-Owned
- Utility
- Public Roadway
- County Boundary
- Power Corridor
- Parcel Boundary

Property Impact Assessment

- Station Footprint - Check Label for Impact
- Tunnel LOD - No Surface Impact
- Tunnel Portal - Permanent Impact
- Support Facility - Permanent Impact
- Laydown Area or Road - Temporary Impact

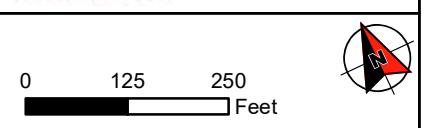
Note: Parcel impacted by SCMAGLEV LOD highlighted in same color - darker color represents the actual LOD impact and the lighter color represents the rest of the parcel limits.

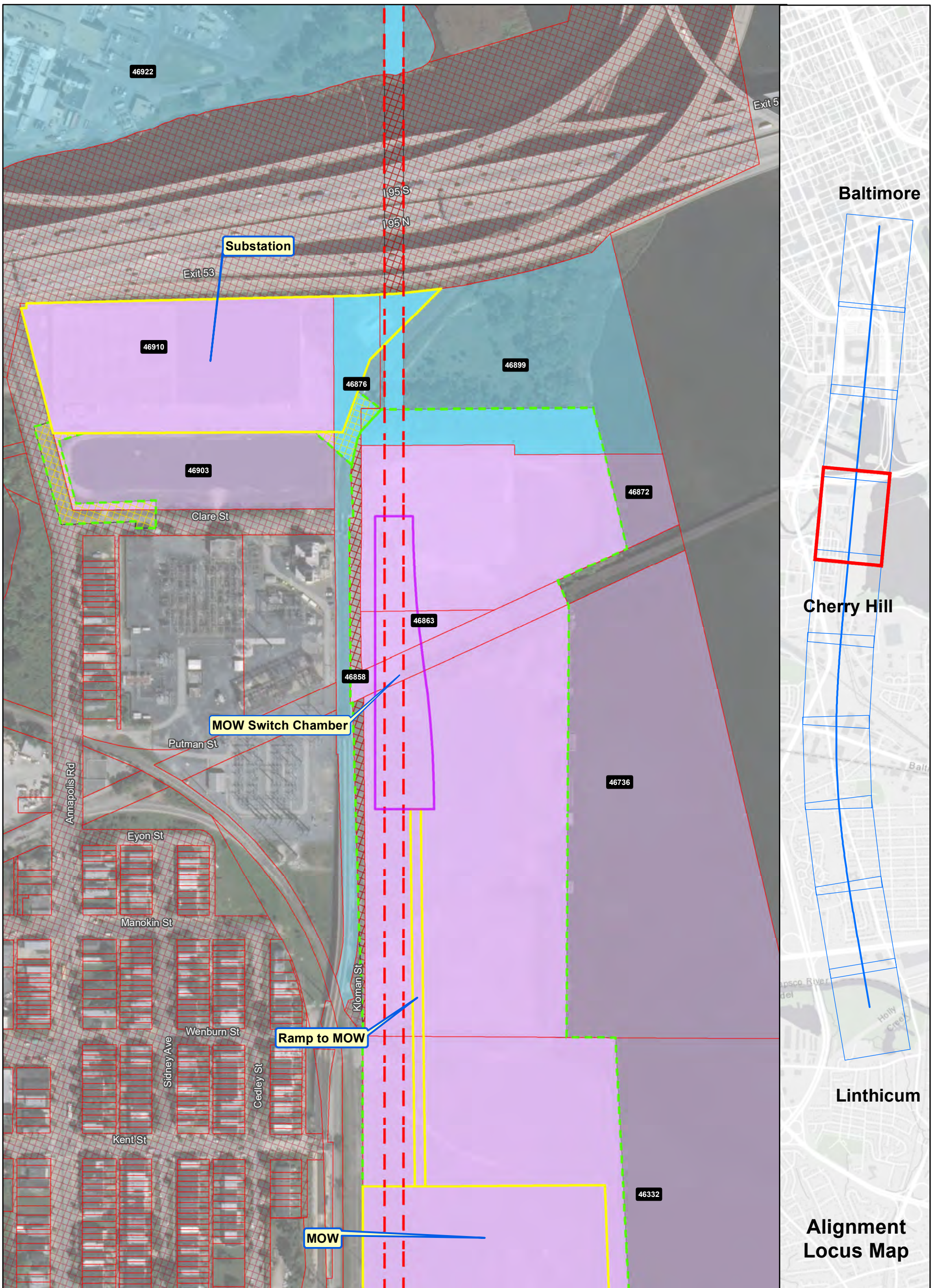


Camden Yards Alignment Parcel Impacts

Page 6 of 10

BWRR Date: 5/15/2020





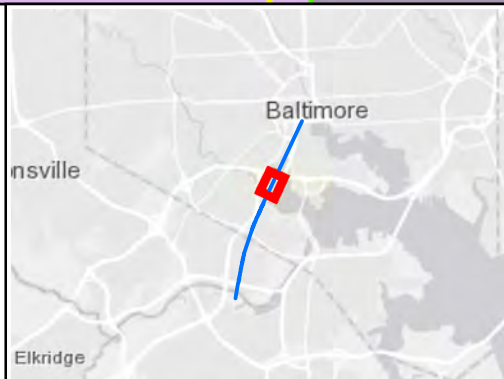
Ownership

- Government-Owned
- Privately-Owned
- Utility
- Public Roadway
- County Boundary
- Power Corridor
- Parcel Boundary

Property Impact Assessment

- Station Footprint - Check Label for Impact
- Tunnel LOD - No Surface Impact
- Tunnel Portal - Permanent Impact
- Support Facility - Permanent Impact
- Laydown Area or Road - Temporary Impact

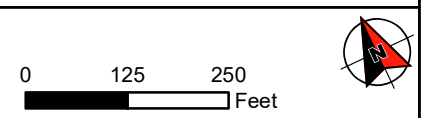
Note: Parcel impacted by SCMAGLEV LOD highlighted in same color - darker color represents the actual LOD impact and the lighter color represents the rest of the parcel limits.

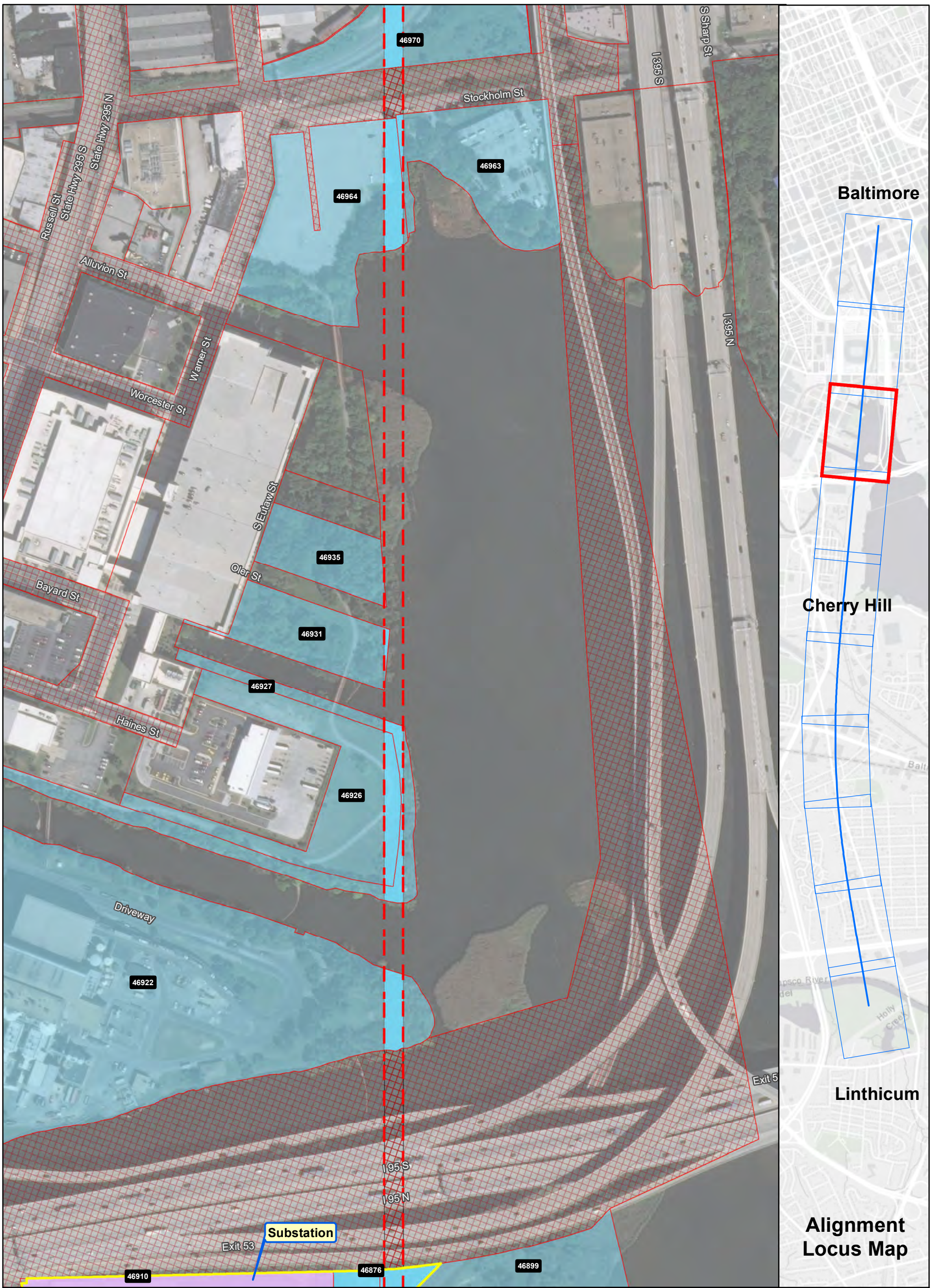


Camden Yards Alignment Parcel Impacts

Page 7 of 10

BWRR Date: 5/15/2020





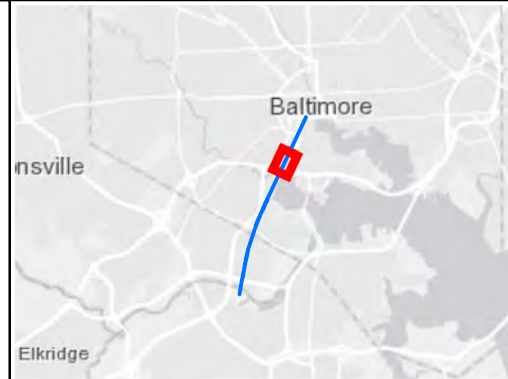
Ownership

- Government-Owned
- Privately-Owned
- Utility
- Public Roadway
- County Boundary
- Power Corridor
- Parcel Boundary

Property Impact Assessment

- Station Footprint - Check Label for Impact
- Tunnel LOD - No Surface Impact
- Tunnel Portal - Permanent Impact
- Support Facility - Permanent Impact
- Laydown Area or Road - Temporary Impact

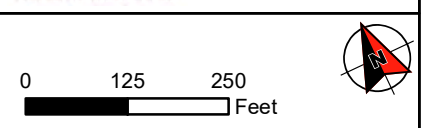
Note: Parcel impacted by SCMAGLEV LOD highlighted in same color - darker color represents the actual LOD impact and the lighter color represents the rest of the parcel limits.

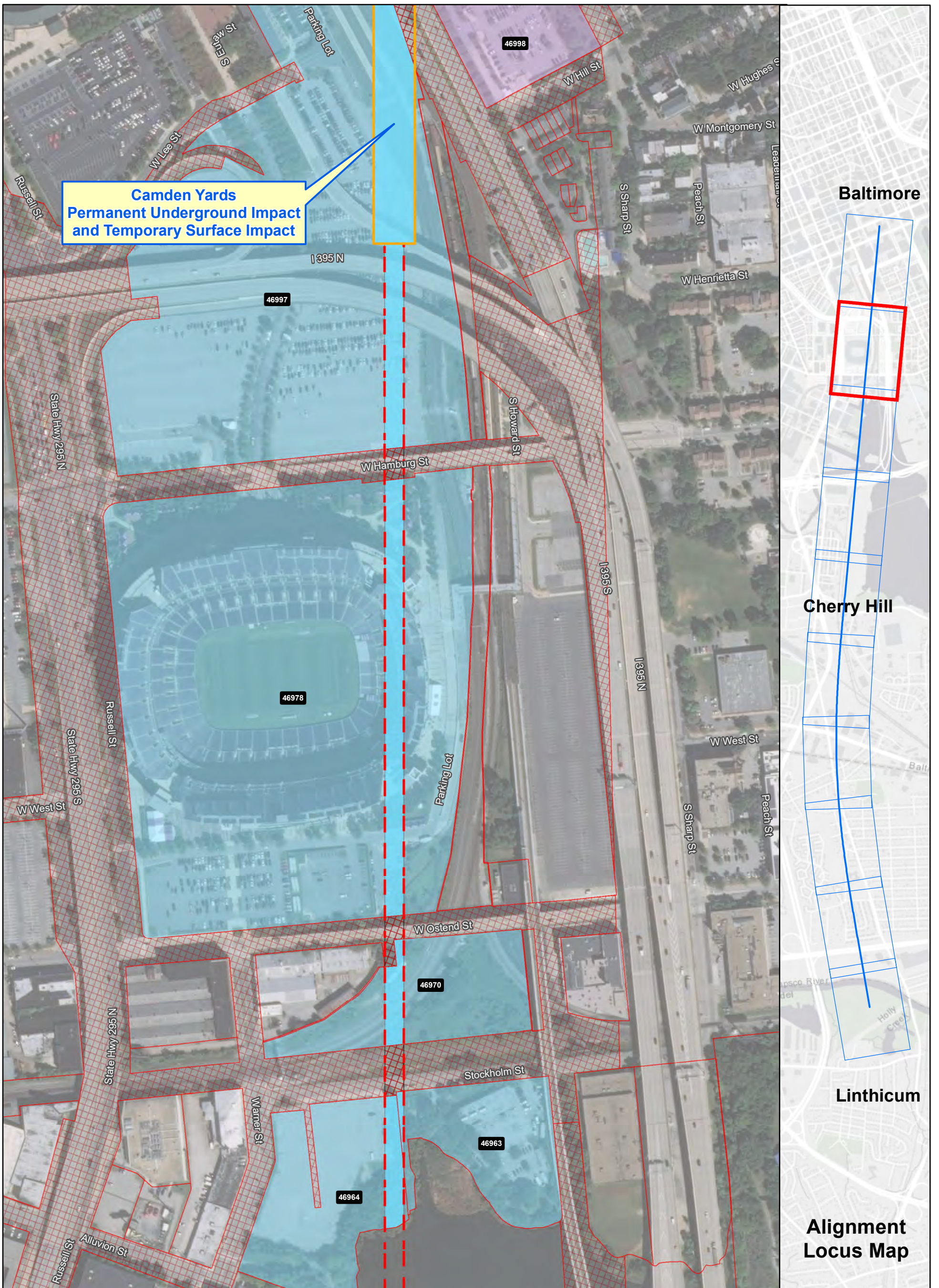


Camden Yards Alignment Parcel Impacts

Page 8 of 10

BWRR Date: 5/15/2020





**Camden Yards
Permanent Underground Impact
and Temporary Surface Impact**

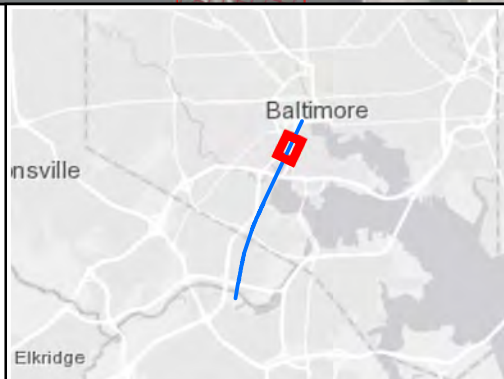
Ownership

- Government-Owned
- Privately-Owned
- Utility
- Public Roadway
- County Boundary
- Power Corridor
- Parcel Boundary

Property Impact Assessment

- Station Footprint - Check Label for Impact
- Tunnel LOD - No Surface Impact
- Tunnel Portal - Permanent Impact
- Support Facility - Permanent Impact
- Laydown Area or Road - Temporary Impact

Note: Parcel impacted by SCMAGLEV LOD highlighted in same color - darker color represents the actual LOD impact and the lighter color represents the rest of the parcel limits.

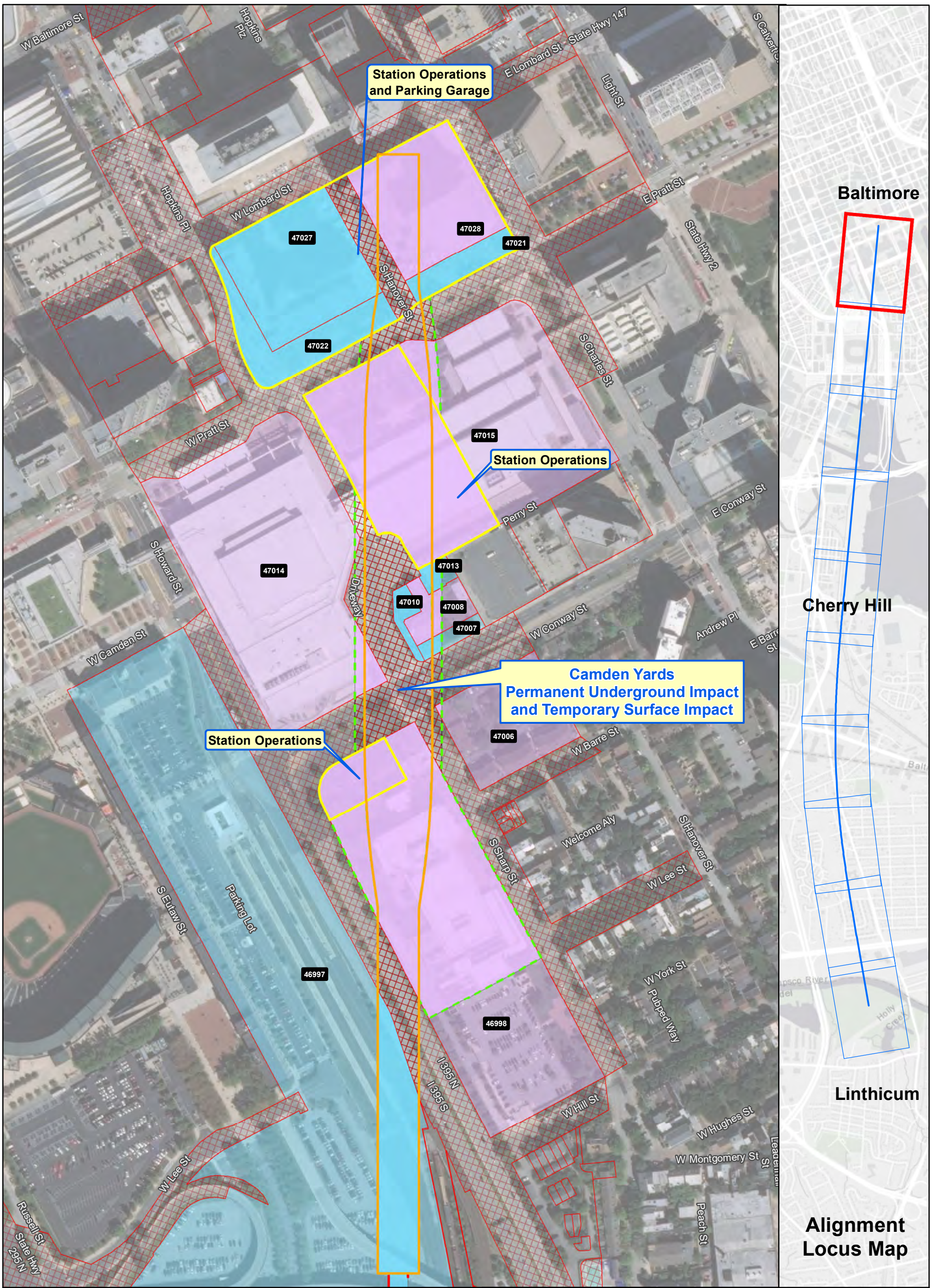


**Camden Yards Alignment
Parcel Impacts**

Page 9 of 10

BWRR Date: 5/15/2020





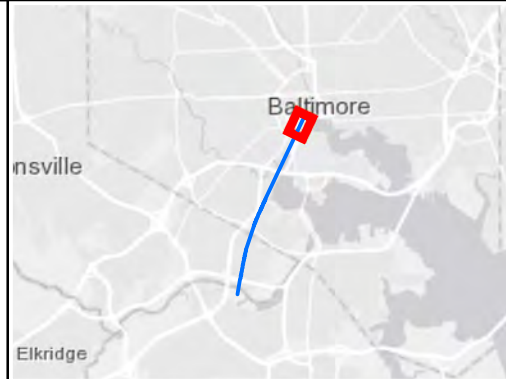
Ownership

- Government-Owned
- Privately-Owned
- Utility
- Public Roadway
- County Boundary
- Power Corridor
- Parcel Boundary

Property Impact Assessment

- Station Footprint - Check Label for Impact
- Tunnel LOD - No Surface Impact
- Tunnel Portal - Permanent Impact
- Support Facility - Permanent Impact
- Laydown Area or Road - Temporary Impact

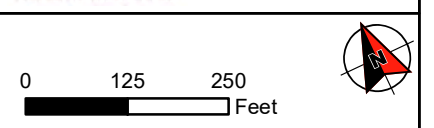
Note: Parcel impacted by SCMAGLEV LOD highlighted in same color - darker color represents the actual LOD impact and the lighter color represents the rest of the parcel limits.



Camden Yards Alignment Parcel Impacts

Page 10 of 10

BWRR Date: 5/15/2020



ATTACHMENT 3
CAMDEN YARDS ALIGNMENT (LANSDOWNE TO BALTIMORE)

Parcel ID	Owner Name 1	Owner Name 2	Owner Address	Owner Address (continued)	Owner City	Owner State	Owner Zip	Location Address	Location City	Location State	Location Zip	Acres	Short-Term Impacts	Long-Term Impacts
38987	STATE OF MARYLAND	-	C/O LAND & PROPERTY MGNT E-3	580 TAYLOR AVE, TAWES BLDG	ANNAPOLIS	MD	21401	PATAPSCO STATE PARK	LINTHICUM HGTS	MD	21090	963.57	-	Yes
40072	STATE OF MD FOR USE STATE DEPT	FORESTS & PARKS	STATE OFFICE BLDG	-	ANNAPOLIS	MD	21401	GUN RD	-	MD	00000	10.29	-	Yes
40073	DMA REALTY III LIMITED PARTNERSHIP	-	300 TIDEWATER DRIVE	-	CENTREVILLE	MD	21617	4545 ANNAPOLIS RD	-	MD	00000	20.13	Yes	Yes
40074	BALTIMORE GAS & ELECTRIC CO	-	TAX ACCOUNTING UNIT	-	BALTIMORE	MD	21203	OLD ANNAPOLIS RD	BALTIMORE MD	MD	21227	4.94	-	Yes
40075	STATE OF MD FOR USE OF FOREST &	PARKS	C/O LAND AND PROPERTY MGT E-3	-	ANNAPOLIS	MD	21401	OLD ANNAPLOIS RD	-	MD	00000	5.72	-	Yes
40076	MISURI ASSOCIATES LIMITED PARTNERS	-	4530 ANNAPOLIS RD	-	BALTIMORE	MD	21227	4530 ANNAPOLIS RD	BALTIMORE	MD	21227	5.85	-	Yes
40077	MISURI ASSOCIATES LIMITED PART	-	4530 ANNAPOLIS RD	-	BALTIMORE	MD	21227	HARBOR TUNNEL	-	MD	00000	0.12	-	Yes
40079	-	-	-	-	-	-	-	-	-	MD	-	26.83	-	Yes
40082	MAR-RUBE TRUCK RENTAL INC	-	4546 ANNAPOLIS RD	-	BALTIMORE	MD	21227	4546 ANNAPOLIS RD	BALTIMORE	MD	21227	6.27	-	Yes
40283	BEACHAM HENRY P	-	2737 YARNALL RD	-	BALTIMORE	MD	21227	2737 YARNALL RD	BALTIMORE	MD	21227	0.04	-	Yes
40284	LANE CHAD	-	4024 BELLE GROVE RD	-	BALTIMORE	MD	21225	2741 YARNALL RD	BALTIMORE	MD	21227	0.08	-	Yes
40287	BUCHANAN STACY L	KUCHINSKY MICHAEL VINCENT	2739 YARNALL RD	-	BALTIMORE	MD	21227	2739 YARNALL RD	BALTIMORE	MD	21227	0.04	-	Yes
40431	HERRERA MARIA JUDITH	HERNANDEZ RAMIRO ANTONIO	2732 YARNALL RD	-	BALTIMORE	MD	21227	2732 YARNALL RD	BALTIMORE	MD	21227	0.04	-	Yes
40439	ORTIZ-GRANADOS TAMMY L/JOSE ISAAC	JARELS MARSHALL R	2728 YARNALL RD	-	BALTIMORE	MD	21227	2728 YARNALL RD	-	MD	00000	0.07	-	Yes
40440	ROBERTS SUSAN D	ROBERTS JESSICA K	2730 YARNALL RD	-	BALTIMORE	MD	21227	2730 YARNALL RD	-	MD	00000	0.04	-	Yes
40525	SINCLAIR LAWRENCE	SINCLAIR DONNA M	2727 NORFEN RD	-	BALTIMORE	MD	21227	2727 NORFEN RD	-	MD	00000	0.07	-	Yes
40526	GRIMES SCOTT E	GRIMES ANNIE E	2729 NORFEN RD	-	BALTIMORE	MD	21227	2729 NORFEN RD	BALTIMORE	MD	21227	0.07	-	Yes
40659	A GREAT PLACE 4U LLC	-	8775 CENTRE PARK DRIVE	-	COLUMBIA	MD	21045	2722 NORFEN RD	BALTIMORE	MD	21227	0.11	-	Yes
40707	JLJL LLC	-	2809 NEW YORK AVE	-	HALETHORPE	MD	21227	4464 FENOR RD	BALTIMORE	MD	21227	0.07	-	Yes
40735	BRUCE DONALD J	BRUCE JENNIFER L	4462 FENOR RD	-	BALTIMORE	MD	21227	4462 FENOR RD	BALTIMORE	MD	21227	0.04	-	Yes
40763	ROBERTS PATRICE E	-	4460 FENOR RD	-	BALTIMORE	MD	21227	4460 FENOR RD	BALTIMORE	MD	21227	0.04	-	Yes
40786	MORTIMER JACQUE S	MORTIMER CATHERINE D	4458 FENOR RD	-	BALTIMORE	MD	21227	4458 FENOR RD	BALTIMORE	MD	21227	0.04	-	Yes
40795	ROBINSON ROBERT M	ROBINSON JANET G	6336 FREDERICK ROAD	-	CATONSVILLE	MD	21228	4456 FENOR RD	BALTIMORE	MD	21227	0.04	-	Yes
40806	MUHAMMAD MALCOLM	-	4454 FENOR RD	-	BALTIMORE	MD	21227	4454 FENOR RD	BALTIMORE	MD	21227	0.04	-	Yes
40830	BROOKS JEFFREY S JR	-	4452 FENOR RD	-	BALTIMORE	MD	21227	4452 FENOR RD	BALTIMORE	MD	21227	0.08	-	Yes
40844	DAWSON ANTHONY JOSEPH JR	-	4450 FENOR RD	-	HALETHORPE	MD	21227	4450 FENOR RD	BALTIMORE	MD	21227	0.08	-	Yes
40882	GAIMARO RUBEN NESTOR	GAIMARO TINA	2757 WEATHERSTONE DR	-	ELLCOTT CITY	MD	21042	4446 FENOR RD	BALTIMORE	MD	21227	0.04	-	Yes
40892	KISSER KIMBERLY K	-	4448 FENOR RD	-	BALTIMORE	MD	21227	4448 FENOR RD	BALTIMORE	MD	21227	0.04	-	Yes
40928	PS HOLDINGS 1 DE LLC	-	SUITE 250B	-	LUTHERVILLE	MD	21093	4442 FENOR RD	BALTIMORE	MD	21227	0.04	-	Yes
40934	LEMUS FRANCISCO JAVIER QUINTERO	LEMUS JOSE WALTER	4440 FENOR ROAD	-	BALTIMORE	MD	21227	4440 FENOR RD	BALTIMORE	MD	21227	0.04	-	Yes
40944	GONZALEZ GARY A JR	-	4444 FENOR RD	-	HALETHORPE	MD	21227	4444 FENOR RD	HALETHORPE	MD	21227	0.04	-	Yes
41006	SMITH GENE JR	-	4438 FENOR RD	-	BALTIMORE	MD	21227	4438 FENOR RD	BALTIMORE	MD	21227	0.15	-	Yes
41119	SOLOMON DARREN S	-	4423 FENOR RD	-	BALTIMORE	MD	21227	4423 FENOR RD	BALTIMORE	MD	21227	0.07	-	Yes
41155	BABOU LAMINE	-	4421 FENOR RD	-	BALTIMORE	MD	21227	4421 FENOR RD	BALTIMORE	MD	21227	0.04	-	Yes
41173	GAIMARO RUBEN	GAIMARO TINA	2757 WEATHERSTONE DR	-	ELLCOTT CITY	MD	21042	4419 FENOR RD	BALTIMORE	MD	21227	0.04	-	Yes
41195	GAIMARO RUBEN N	GAIMARO TINA	2757 WEATHERSTONE DR	-	ELLCOTT CITY	MD	21042	4417 FENOR RD	BALTIMORE	MD	21227	0.04	-	Yes
41215	MAGRUTHER CONNIE ANN	-	4415 FENOR RD	-	BALTIMORE	MD	21227	4415 FENOR RD	HALETHORPE	MD	21227	0.04	-	Yes
41257	RASHID MOHAMMAD H	-	UNIT 317N	-	FALLS CHURCH	VA	22041	4413 FENOR RD	HALETHORPE	MD	21227	0.08	-	Yes
41301	CAMPOVERDE PABLO PATRICIO	-	4411 FENOR RD	-	BALTIMORE	MD	21227	4411 FENOR RD	BALTIMORE	MD	21227	0.08	-	Yes
41302	ALT ROLAND F	ALT ESTELLE M	4409 FENOR RD	-	BALTIMORE	MD	21227	4409 FENOR RD	BALTIMORE	MD	21227	0.04	-	Yes
41328	BRIDGES EDNA M	BRIDGES GARY C	4407 FENOR RD	-	BALTIMORE	MD	21227	4407 FENOR RD	BALTIMORE	MD	21227	0.04	-	Yes
41333	WILLIAMS KEVIN	-	4405 FENOR RD	-	HALETHORPE	MD	21227	4405 FENOR RD	HALETHORPE	MD	21227	0.04	-	Yes
41355	KNOWLES DENNIS SR	-	4401 FENOR RD	-	BALTIMORE	MD	21227	4401 FENOR RD	BALTIMORE	MD	21227	0.10	-	Yes

ATTACHMENT 3
CAMDEN YARDS ALIGNMENT (LANSDOWNE TO BALTIMORE)

Parcel ID	Owner Name 1	Owner Name 2	Owner Address	Owner Address (continued)	Owner City	Owner State	Owner Zip	Location Address	Location City	Location State	Location Zip	Acres	Short-Term Impacts	Long-Term Impacts
41376	GARDNER CLAIRE CHARLAE	GARDNER DOUGLAS WAYNE	4403 FENOR RD	-	BALTIMORE	MD	21227	4403 FENOR RD	-	MD	00000	0.04	-	Yes
41778	BOARD OF EDUCATION OF BALTIMORE	COUNTY	PULASKI BUSINESS PARK	-	BALTIMORE	MD	21220	4200 ANNAPOLIS RD	-	MD	00000	12.32	-	Yes
42390	HIGHLAND GARDENS	APARTMENTS LLC	C/O OBRECHT-RIEHL PROPERTIES	-	COCKEYSVILLE	MD	21030	ANNAPOLIS RD	-	MD	00000	2.37	-	Yes
42582	GREENS AT ENGLISH CONSUL LIMITED P	-	STE 202	-	BALTIMORE	MD	21201	4118 OAK RD	BALTIMORE MD	MD	21227	4.34	-	Yes
42818	YOUNG JOSEPH THOMAS	-	226 HAZEL AVE	-	BALTIMORE	MD	21227	4106 OAK RD	-	MD	00000	1.03	-	Yes
42885	SHAFFER RUSSELL L JR	-	4102 OAK RD	-	BALTIMORE	MD	21227	4102 OAK RD	-	MD	00000	0.25	-	Yes
42898	HOBBS THOMAS W	HOBBS PATRICIA A	4104 OAK RD	-	BALTIMORE	MD	21227	4104 OAK RD	BALTIMORE	MD	21227	1.21	-	Yes
42976	TYSON TEKESHA	-	4102 A OAK ROAD	-	BALTIMORE	MD	21227	4102 A OAK RD	BALTIMORE	MD	21227	0.31	-	Yes
43034	MALLARD NORMA L	-	4030 OAK RD	-	BALTIMORE	MD	21227	4030 OAK RD	-	MD	00000	0.23	-	Yes
43064	THOMAS DARA N	BALMACENO LUTGARDO L III	4032 OAK RD	-	HALETHORPE	MD	21227	4032 OAK RD	-	MD	00000	0.27	-	Yes
43144	CURTIS SHENEKA	CURTIS RYAN	4102B OAK RD	-	BALTIMORE	MD	21227	4102 B OAK RD	-	MD	00000	0.82	-	Yes
43148	FREUND SUSAN D	-	4020 OAK RD	-	BALTIMORE	MD	21227	4020 OAK RD	-	MD	00000	0.37	-	Yes
43210	FRANCE GILBERT MARVIN JR	FRANCE JOSEPH F	2425 BRUNSWICK RD	-	BALTIMORE	MD	21227	GLENROSE AVE	-	MD	00000	0.12	-	Yes
43219	WILLIAMS CHERYL	-	4016 OAK RD	-	BALTIMORE	MD	21227	4016 OAK RD	BALTIMORE	MD	21227	0.23	-	Yes
43265	MCCRACKEN JAMES	MCCRACKEN EDITH	4034 OAK RD	-	BALTIMORE	MD	21227	4034 OAK RD	-	MD	00000	0.94	-	Yes
43272	FRANCE GILBERT MARVIN JR	FRANCE JOSEPH F	2425 BRUNSWICK RD	-	BALTIMORE	MD	21227	GLENROSE AVE	-	MD	00000	0.08	-	Yes
43310	FRANCE GILBERT MARVIN JR	FRANCE JOSEPH F	2425 BRUNSWICK RD	-	BALTIMORE	MD	21227	GLENROSE AVE	-	MD	00000	0.08	-	Yes
43364	FIASTRO EVA LUISA QUERAL	-	8536 HILL SPRING DR	-	LUTHERVILLE	MD	21093	GLENROSE AVE	BALTIMORE	MD	21227	0.08	-	Yes
43388	FIASTRO EVA LUISA QUERAL	-	8536 HILL SPRING DR	-	LUTHERVILLE	MD	21093	GLENROSE AVE	BALTIMORE	MD	21227	0.08	-	Yes
43412	ARM REALTY LLC	-	4000 ANNAPOLIS RD	-	BALTIMORE	MD	21227	4000 OLD ANNAPOLIS RD	BALTIMORE	MD	21227	0.63	-	Yes
43432	FIASTRO EVA LUISA QUERAL	-	8536 HILL SPRING DR	-	LUTHERVILLE	MD	21093	GLENROSE AVE	BALTIMORE	MD	21227	0.08	-	Yes
43450	FIASTRO EVA LUISA QUERAL	-	8536 HILL SPRING DR	-	LUTHERVILLE	MD	21093	GLENROSE AVE	BALTIMORE	MD	21227	0.08	-	Yes
43499	FIASTRO EVA LUISA QUERAL	-	8536 HILL SPRING DR	-	LUTHERVILLE	MD	21093	GLENROSE AVE	BALTIMORE	MD	21227	0.08	-	Yes
43895	BALTIMORE COUNTY MARYLAND	-	26-SP--13-187	-	BALTIMORE	MD	21204	ANNAPOLIS RD	-	MD	00000	2.97	-	Yes
44230	LENA & NADIA ASSOCIATES LLC	-	STE 102	-	BALTIMORE	MD	21227	3900 ANNAPOLIS RD	BALTIMORE	MD	21227	0.71	-	Yes
44312	MUNOZ LUCIA T	MUNOZ JACSON	3812 ANNAPOLIS RD	-	HALETHORPE	MD	21227	3812 ANNAPOLIS RD	-	MD	00000	0.21	-	Yes
44323	ALVAREZ DIANA CHAUCA	RIVAS JOSE	3810 ANNAPOLIS RD	-	BALTIMORE	MD	21227	3810 ANNAPOLIS RD	-	MD	00000	0.17	-	Yes
44364	BREITSCHWERDT WILLIAM H 3RD	BREITSCHWERDT THERESE M	3808 ANNAPOLIS RD	-	BALTIMORE	MD	21227	3808 ANNAPOLIS RD	-	MD	00000	0.24	-	Yes
44435	FIELDS JOSEPH T SR	FIELDS JOYA F	10518 MARRIOTTSTVILLE RD	-	RANDALLSTOWN	MD	21133	3801 ANNAPOLIS RD	HALETHORPE	MD	21227	0.26	-	Yes
44443	LOWMAN JOHN JR	LOWMAN STEVE C	3802 ANNAPOLIS RD	-	BALTIMORE	MD	21227	3802 ANNAPOLIS RD	-	MD	00000	1.10	-	Yes
44505	SMITH DEBORAH A	MCCADDEN SANDRA L/STEVEN P SR	3715 ANNAPOLIS RD	-	HALETHORPE	MD	21227	3715 ANNAPOLIS RD	HALETHORPE	MD	21227	0.40	-	Yes
44546	ELEY DARRYL H	ELEY STEPHANIE T ETAL	3711 ANNAPOLIS RD	-	BALTIMORE	MD	21227	3711 ANNAPOLIS RD	BALTIMORE	MD	21227	0.27	-	Yes
44574	STATE HIGHWAY ADMINISTRATION	-	ITEM #76182	-	BROOKLANDVILE	MD	21022	ROSE AVE	-	MD	00000	0.00	-	Yes
44582	M R ROSE AVENUE LLC	-	708 SHORE RD	-	SEVERNA PARK	MD	21146	2809 ROSE AVE	-	MD	00000	1.75	-	Yes
44744	STATE HIGHWAY ADMINISTRATION	-	ITEM #76183	-	BROOKLANDVILE	MD	21022	OLD ANNAPOLIS RD	-	MD	00000	0.00	-	Yes
44776	BURKE PATRICK SHAWN	-	5534 WATERLOO ROAD	-	COLUMBIA	MD	21045	3613 OLD ANNAPOLIS RD	BALTIMORE MD	MD	21227	0.12	-	Yes
44800	HUTSLAR CANDICE R	-	7327 GAITHER RD	-	SYKESVILLE	MD	21784	3611 ANNAPOLIS RD	HALETHORPE	MD	21227	0.07	-	Yes
44811	BURKE PATRICK SHAWN	-	5534 WATERLOO ROAD	-	COLUMBIA	MD	21045	3613 OLD ANNAPOLIS RD	BALTIMORE MD	MD	21227	0.07	-	Yes
44822	HUTSLAR CANDICE R	-	7327 GAITHER RD	-	SYKESVILLE	MD	21784	3611 ANNAPOLIS RD	HALETHORPE	MD	21227	0.07	-	Yes
44867	SMITH EVELYN R	-	3607 ANNAPOLIS RD	-	BALTIMORE	MD	21227	3607 ANNAPOLIS RD	-	MD	00000	0.07	-	Yes
44869	SMITH EVELYN R	-	3607 ANNAPOLIS RD	-	BALTIMORE	MD	21227	3607 ANNAPOLIS RD	-	MD	00000	0.07	-	Yes

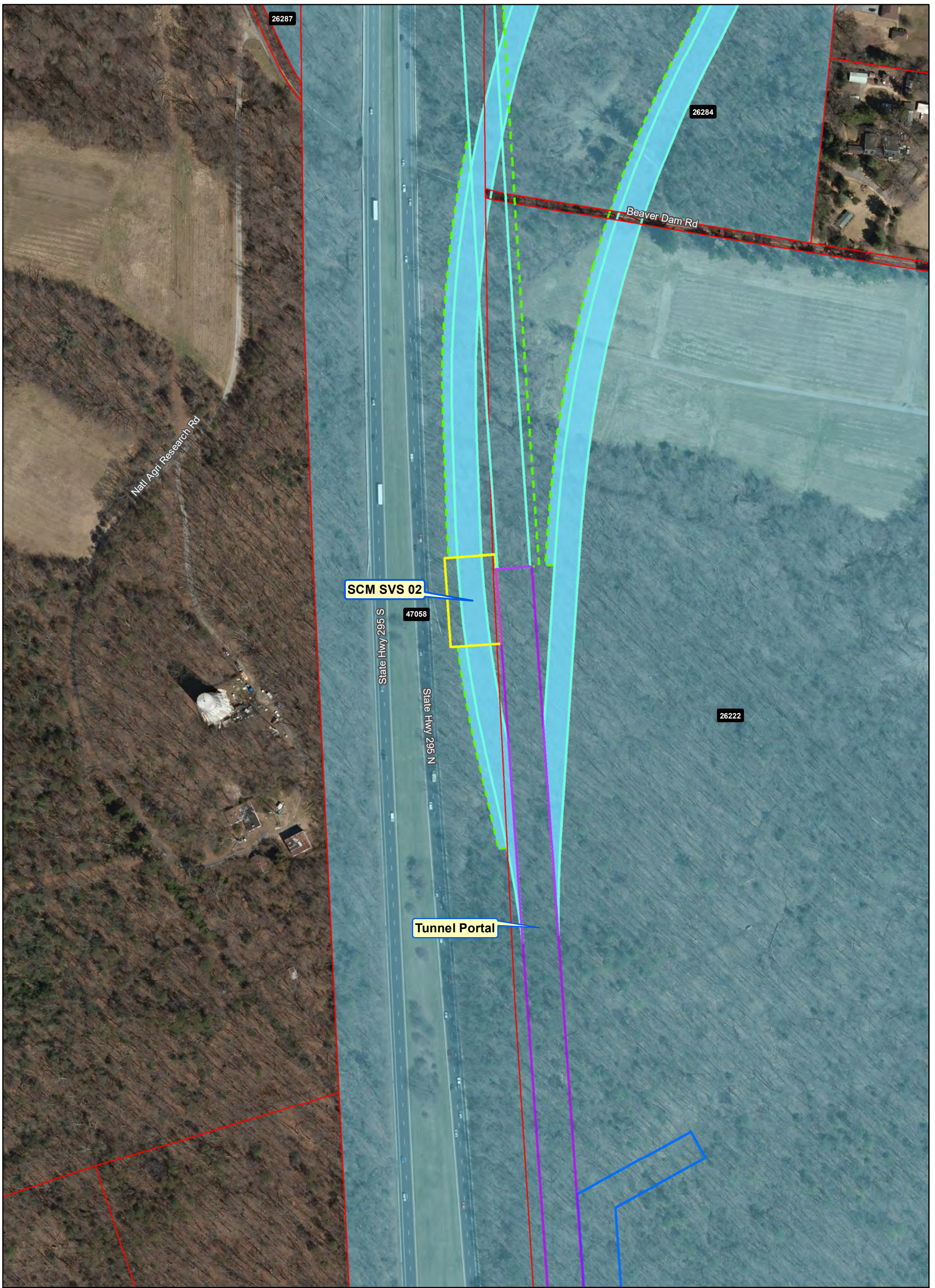
ATTACHMENT 3
CAMDEN YARDS ALIGNMENT (LANSDOWNE TO BALTIMORE)

Parcel ID	Owner Name 1	Owner Name 2	Owner Address	Owner Address (continued)	Owner City	Owner State	Owner Zip	Location Address	Location City	Location State	Location Zip	Acres	Short-Term Impacts	Long-Term Impacts
44920	SMITH EVELYN R	-	3607 ANNAPOLIS RD	-	BALTIMORE	MD	21227	3607 ANNAPOLIS RD	-	MD	00000	0.07	-	Yes
44950	WILKINSON TIMOTHY W	WILKINSON DEBORAH L	2807 OAK GROVE AVE	-	HALETHORPE	MD	21227	3605 ANNAPOLIS RD	HALETHORPE	MD	21227	0.07	-	Yes
44962	WILKINSON TIMOTHY W	WILKINSON DEBORAH L	2807 OAK GROVE AVE	-	HALETHORPE	MD	21227	3605 ANNAPOLIS RD	HALETHORPE	MD	21227	0.07	-	Yes
44997	SEIFERT WALTER	SEIFERT EDITH	3603 ANNAPOLIS RD	-	BALTIMORE	MD	21227	3603 ANNAPOLIS RD	-	MD	00000	0.07	-	Yes
45018	SEIFERT WALTER	SEIFERT EDITH	3603 ANNAPOLIS RD	-	BALTIMORE	MD	21227	3603 ANNAPOLIS RD	-	MD	00000	0.04	-	Yes
45021	HEFFNER DENNIS L	HEFFNER HAZEL L	12194 TRIADELPHIA RD	-	ELLCOTT CITY	MD	21042	3601 OLD ANNAPOLIS RD	-	MD	00000	0.04	-	Yes
45034	HEFFNER DENNIS L	HEFFNER HAZEL L	12194 TRIADELPHIA RD	-	ELLCOTT CITY	MD	21042	3601 OLD ANNAPOLIS RD	-	MD	00000	0.07	-	Yes
45077	HEFFNER DENNIS L	HEFFNER HAZEL L	12194 TRIADELPHIA RD	-	ELLCOTT CITY	MD	21042	3601 OLD ANNAPOLIS RD	-	MD	00000	0.07	-	Yes
45151	SANON DEAN	-	3529 ANNAPOLIS RD	-	BALTIMORE	MD	21227	3529 ANNAPOLIS RD	-	MD	00000	0.10	-	Yes
45160	SLACHTA EDWARD P/VIRGINIA T	LLOYD MARY E	105 OAKMONT CT	-	MOREHEAD CITY	NC	28557	3510 LILAC AVE	-	MD	00000	0.11	-	Yes
45167	SLACHTA EDWARD P/VIRGINIA T	LLOYD MARY E	105 OAKMONT CT	-	MOREHEAD CITY	NC	28557	3510 LILAC AVE	-	MD	00000	0.08	-	Yes
45174	SANON DEAN	-	3529 ANNAPOLIS RD	-	BALTIMORE	MD	21227	3529 ANNAPOLIS RD	-	MD	00000	0.07	-	Yes
45192	SANON DEAN	-	3529 ANNAPOLIS RD	-	BALTIMORE	MD	21227	3529 ANNAPOLIS RD	-	MD	00000	0.07	-	Yes
45202	SANON DEAN	-	3529 ANNAPOLIS RD	-	BALTIMORE	MD	21227	3529 ANNAPOLIS RD	-	MD	00000	0.07	-	Yes
45217	ENEY DONALD K	ENEY TERRY A	3512 LILAC AV	-	BALTIMORE	MD	21227	3512 LILAC AVE	-	MD	00000	0.08	-	Yes
45224	ENEY DONALD K	ENEY TERRY A	3512 LILAC AV	-	BALTIMORE	MD	21227	3512 LILAC AVE	-	MD	00000	0.08	-	Yes
45233	SANON DEAN	-	3529 ANNAPOLIS RD	-	BALTIMORE	MD	21227	3529 ANNAPOLIS RD	-	MD	00000	0.07	-	Yes
45250	ENEY DONALD	ENEY GLORIA	3514 LILAC AVE	-	BALTIMORE	MD	21227	3514 LILAC AVE	BALTIMORE	MD	21227	0.08	-	Yes
45252	SANON DEAN	-	3529 ANNAPOLIS RD	-	BALTIMORE	MD	21227	3529 ANNAPOLIS RD	-	MD	00000	0.07	-	Yes
45279	ENEY DONALD	ENEY GLORIA	3514 LILAC AVE	-	BALTIMORE	MD	21227	3514 LILAC AVE	BALTIMORE	MD	21227	0.13	-	Yes
45308	JMDH REAL ESTATE OF BALTIMORE LLC	-	C/O JETR9 CASH & CARRY	-	COLLEGE POINT	NY	11356	ANNAPOLIS RD	-	MD	00000	0.68	-	Yes
45343	BALTO. GAS & ELECTRIC CO	-	P.O. BOX 1475	-	BALTIMORE	MD	21203	700 W PATAPSCO AVE	BALTIMORE	MD	-	13.41	-	Yes
45365	JMDH REAL ESTATE OF BALTIMORE	LLC	15-24 132ND ST	-	COLLEGE POINT	NY	11356	1401 W PATAPSCO AVE	MORRELL PARK	MD	21230	8.12	-	Yes
45397	MYJC PROPERTY LLC	-	11607 HEARTHWOOD DR	-	BELTSVILLE	MD	20705	1437 W PATAPSCO AVE	MORRELL PARK	MD	21230	0.81	-	Yes
45412	PATAPSCO MASTER BUSINESS TRUST	-	7 PARK CENTER CT	-	OWINGS MILLS	MD	21117	1400 W PATAPSCO AVE	MORRELL PARK	MD	21230	14.22	-	Yes
45427	PATAPSCO MASTER BUSINESS TRUST	-	7 PARK CENTER CT	-	OWINGS MILLS	MD	21117	3000 MAGNOLIA AVE	MORRELL PARK	MD	21230	3.75	-	Yes
45429	PATAPSCO MASTER BUSINESS TRUST	-	7 PARK CENTER CT	-	OWINGS MILLS	MD	21117	3301 ANNAPOLIS ROAD	MORRELL PARK	MD	21230	2.35	-	Yes
45455	PATAPSCO MASTER BUSINESS TRUST	-	7 PARK CENTER COURT	-	OWINGS MILLS	MD	21117	-	BALTIMORE	MD	-	3.21	-	Yes
45575	PATAPSCO MASTER BUSINESS TRUST	-	7 PARK CENTER COURT	-	OWINGS MILLS	MD	21117	3101 ANNAPOLIS ROAD	MORRELL PARK	MD	21230	10.21	-	Yes
45650	MASS TRANSIT ADMINISTRATION	-	300 W LEXINGTON ST	-	BALTIMORE	MD	21201	-	BALTIMORE	MD	-	9.15	-	Yes
45679	BALTIMORE & ANNAPOLIS	RAILROAD COMPANY THE	171 HWY 905	-	CONWAY	SC	29526	-	BALTIMORE	MD	-	0.07	-	Yes
45789	MARYLAND TRANSIT ADMINISTRATION	-	6 ST. PAUL ST 3RD FLR	-	BALTIMORE	MD	21202	-	BALTIMORE	MD	-	3.10	-	Yes
45800	MARYLAND TRANSIT ADMINISTRATION THE	ADMINISTRATION THE	6 SAINT PAUL ST	3RD FLOOR	BALTIMORE	MD	21202	-	-	MD	-	0.64	-	Yes
45889	BALTIMORE GAS & ELECTRIC CO	-	P.O. BOX 1475	-	BALTIMORE	MD	21203	2890 WATERVIEW AVE	BALTIMORE	MD	-	8.59	-	Yes
45988	MAYOR & CITY COUNCIL	-	1946 ANNAPOLIS ROAD	-	BALTIMORE	MD	21230	-	BALTIMORE	MD	-	1.01	-	Yes
46205	MARYLAND TRANSIT ADMINISTRATION	-	6 ST. PAUL ST 3RD FLR	-	BALTIMORE	MD	21202	-	BALTIMORE	MD	-	1.07	-	Yes
46230	CHANCE 2003 LLC	-	825 N. CHARLES ST.	-	BALTIMORE	MD	21201	2910 WATERVIEW AVE	MORRELL PARK	MD	21230	1.30	-	Yes
46235	BALTIMORE GAS & ELECTRIC CO	C/O TAX PLANNING & COMPLIANCE UNI	P.O. BOX 1475	-	BALTIMORE	MD	21203	2890 WATERVIEW AVE	MORRELL PARK	MD	21230	1.18	-	Yes
46247	CCD LLC	-	2900 WATERVIEW AVE	-	BALTIMORE	MD	21230	2900 WATERVIEW AVE	MORRELL PARK	MD	21230	0.42	-	Yes
46276	WESTPORT PROPERTY INVESTMENTS	LLC	1000 KEY HIGHWAY EAST	-	BALTIMORE	MD	21230	2401 KLOMAN ST	MORRELL PARK	MD	21230	8.33	Yes	Yes
46332	WESTPORT PROPERTY INVESTMENTS	LLC	1000 KEY HIGHWAY EAST	-	BALTIMORE	MD	21230	2201 KLOMAN ST	MORRELL PARK	MD	21230	28.56	Yes	Yes

ATTACHMENT 3
CAMDEN YARDS ALIGNMENT (LANSDOWNE TO BALTIMORE)

Parcel ID	Owner Name 1	Owner Name 2	Owner Address	Owner Address (continued)	Owner City	Owner State	Owner Zip	Location Address	Location City	Location State	Location Zip	Acres	Short-Term Impacts	Long-Term Impacts
46736	WESTPORT PROPERTY INVESTMENTS	LLC	1000 KEY HIGHWAY EAST	-	BALTIMORE	MD	21230	2101 KLOMAN ST	MORRELL PARK	MD	21230	24.57	Yes	Yes
46858	WESTPORT PROPERTY INVESTMENTS	LLC	1000 KEY HIGHWAY EAST	-	BALTIMORE	MD	21230	2099 KLOMAN ST	MORRELL PARK	MD	21230	0.92	Yes	Yes
46863	WESTPORT PROPERTY INVESTMENTS	LLC	1000 KEY HIGHWAY EAST	-	BALTIMORE	MD	21230	2033 KLOMAN ST	MORRELL PARK	MD	21230	0.61	Yes	Yes
46872	WESTPORT PROPERTY INVESTMENTS	LLC	1000 KEY HIGHWAY EAST	-	BALTIMORE	MD	21230	2001 KLOMAN ST	MORRELL PARK	MD	21230	6.50	Yes	Yes
46876	MASS TRANSIT ADMINISTRATION	-	300 W LEXINGTON ST	-	BALTIMORE	MD	21201	-	BALTIMORE	MD	-	2.28	Yes	Yes
46899	MAYOR & CITY COUNCIL	OF BALTIMORE	1999 KLOMAN ST	-	BALTIMORE	MD	21230	1999 KLOMAN ST	MORRELL PARK	MD	21230	7.13	Yes	Yes
46903	BALTO GAS & ELECTRIC CO	C/O TAX ACCOUNTING UNIT ROOM 720-	P. O. BOX 1475	-	BALTIMORE	MD	21203	2821 CLARE ST	MORRELL PARK	MD	21230	3.22	Yes	-
46910	COLFIN 2017-8 INDUSTRIAL OWNER	LLC	13727 NOEL RD, STE 750	-	DALLAS	TX	75240	1915 ANNAPOLIS ROAD	MORRELL PARK	MD	21230	6.06	Yes	Yes
46922	MAYOR & CITY COUNCIL	-	4 LIBERTY LANE WEST	-	HAMPTON	NH	03842	1801 ANNAPOLIS ROAD	MORRELL PARK	MD	21230	16.50	-	Yes
46926	MAYOR & CITY COUNCIL	OF BALTIMORE	C/O HCD	417 E. FAYETTE ST RM.1001	BALTIMORE	MD	21202	-	BALTIMORE	MD	-	2.85	-	Yes
46927	MAYOR & CITY COUNCIL	-	2119 HAINES ST	-	BALTIMORE	MD	21230	-	BALTIMORE	MD	-	1.80	-	Yes
46931	MAYOR AND CITY COUNCIL	OF BALTIMORE	1946 ANNAPOLIS ROAD	-	BALTIMORE	MD	21230	-	BALTIMORE	MD	-	1.49	-	Yes
46935	MAYOR AND CITY COUNCIL	-	1625 S EUTAW ST	-	BALTIMORE	MD	21217	1625 EUTAW PL	DRUID	MD	21217	1.20	-	Yes
46963	MAYOR & CITY COUNCIL	-	-	-	-	-	-	301 STOCKHOLM ST	BALTIMORE	MD	21230	2.54	-	Yes
46964	MAYOR AND CITY COUNCIL OF	BALTIMORE	-	-	-	-	-	1411 WARNER ST	BALTIMORE	MD	21230	3.63	-	Yes
46970	MARYLAND TRANSIT ADMINISTRATION	-	6 ST. PAUL ST 3RD FLR	-	BALTIMORE	MD	21202	-	BALTIMORE	MD	-	2.97	-	Yes
46978	MARYLAND STADIUM	AUTHORITY, THE	-	-	-	-	-	1101 RUSSELL ST	BALTIMORE	MD	21230	23.03	-	Yes
46997	MARYLAND STADIUM	AUTHORITY, THE	-	-	-	-	-	301 W CAMDEN ST	BALTIMORE	MD	21201	27.29	-	Yes
46998	FEDERAL RESERVE BANK OF RICHMOND	-	-	-	-	-	-	502 S Sharp St	Baltimore	MD	21201	0.00	Yes	Yes
47006	MEADOWRIDGE PROPERTIES, INC.	-	-	-	-	-	-	423 S SHARP ST	BALTIMORE	MD	21201	0.00	Yes	-
47007	MAYOR & CITY COUNCIL	-	-	-	-	-	-	-	BALTIMORE	MD	-	0.18	Yes	Yes
47008	OLD OTTERBEIN UNITED	METHODIST CHURCH	-	-	-	-	-	112 W CONWAY ST	BALTIMORE	MD	21201	0.43	Yes	Yes
47010	MAYOR & CITY COUNCIL	-	-	-	-	-	-	-	BALTIMORE	MD	-	0.16	-	Yes
47013	MAYOR & CITY COUNCIL	-	-	-	-	-	-	325 S SHARP ST	BALTIMORE	MD	21202	0.14	Yes	Yes
47014	DISTRICT CHILLED WATER	GENERAL PARTNERSHIP	-	-	-	-	-	1 W Pratt Street	BALTIMORE	MD	21202	0.00	Yes	Yes
47015	DISTRICT CHILLED WATER	GENERAL PARTNERSHIP	-	-	-	-	-	6 W Pratt Street	BALTIMORE	MD	21202	0.00	Yes	Yes
47021	MAYOR & CITY COUNCIL	-	-	-	-	-	-	111 S HANOVER ST	BALTIMORE	MD	21201	0.45	-	Yes
47022	MAYOR & CITY COUNCIL	-	-	-	-	-	-	100 W PRATT ST	BALTIMORE	MD	21201	1.06	-	Yes
47027	UNITED STATES OF AMERICA	-	-	-	-	-	-	100 S HANOVER ST	BALTIMORE	MD	21201	2.33	-	Yes
47028	CARLYLE BALTIMORE HOLDINGS LLC	CHESTNUT PRATT LLC	-	-	-	-	-	100 S CHARLES ST	BALTIMORE	MD	21201	2.16	-	Yes
47055	BALTIMORE GAS & ELECTRIC	-	PO BOX 1475	-	BALTIMORE	MD	21203	-	-	-	-	0.00	Yes	-

ATTACHMENT 4
ALIGNMENT J: OPTION 1 - BARC WEST TMF



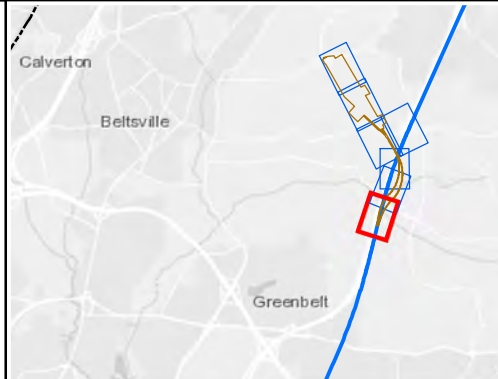
Ownership

- Government-Owned
- Privately-Owned
- Utility
- Public Roadway
- Parcel Boundary
- Power Corridor

Property Impact Assessment

- Facility Footprint - Permanent Impact
- Facility Ramp and Mainline Viaduct - Permanent Impact
- New Driveway/Road Realignment - Permanent Impact
- Stormwater Retention - Permanent Impact
- Tunnel Portal - Permanent Impact
- Construction Easements - Temporary Impact

Note: Parcel Impacted by SCMAGLEV LOD highlighted in same color - darker color represents the actual LOD impact and the lighter color represents the rest of the parcel limits.

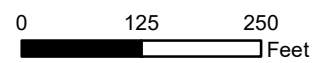


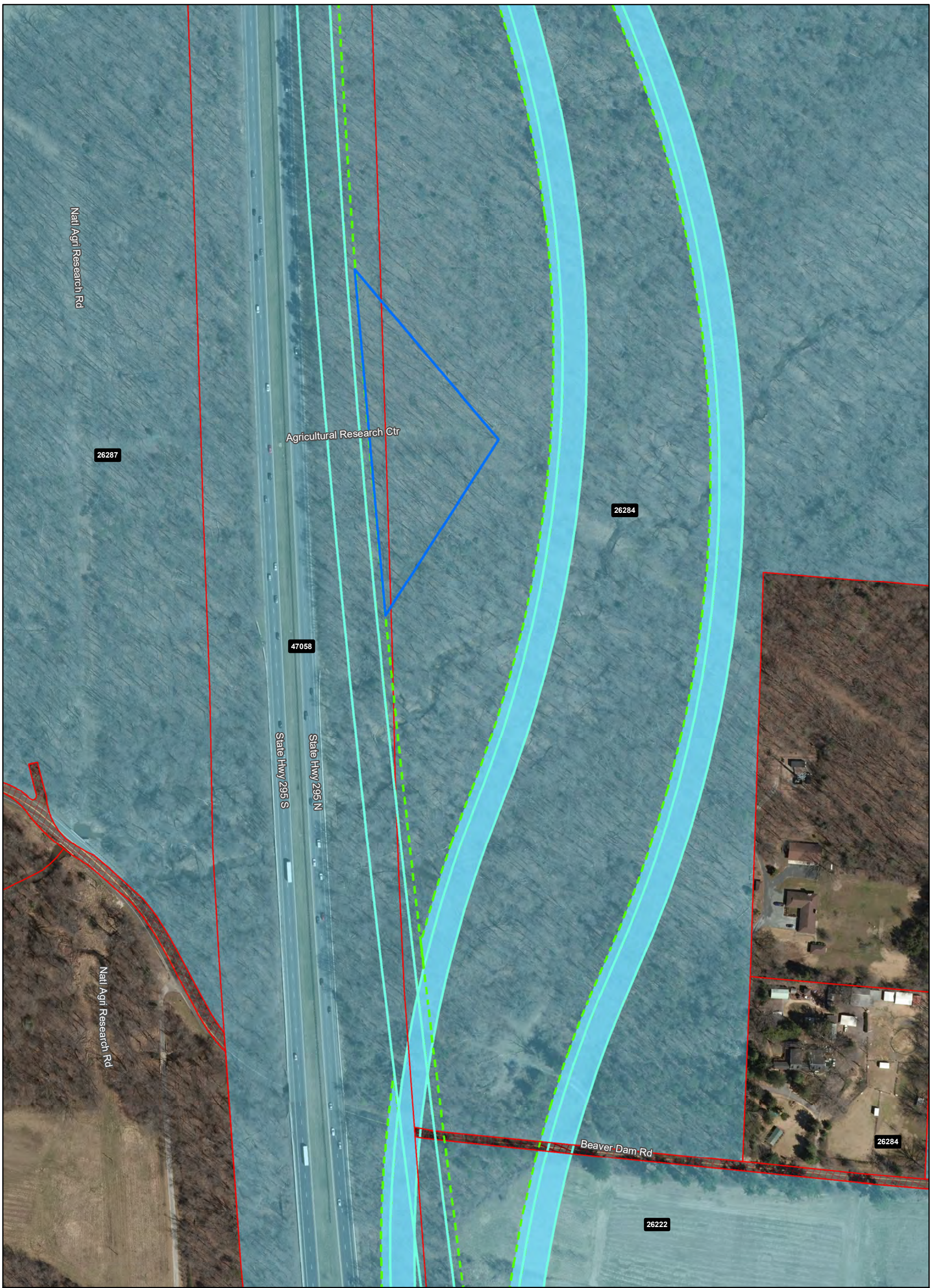
**Alignment J
Option 1 - BARC West TMF
Parcel Impacts**

Page 1 of 7



Date: 5/15/2020





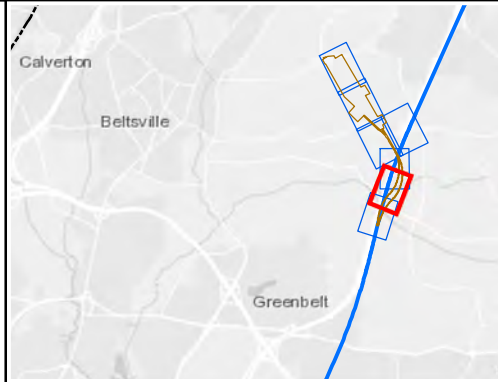
Ownership

- Government-Owned
- Privately-Owned
- Utility
- Public Roadway
- Parcel Boundary
- Power Corridor

Property Impact Assessment

- Facility Footprint - Permanent Impact
- Facility Ramp and Mainline Viaduct - Permanent Impact
- New Driveway/Road Realignment - Permanent Impact
- Stormwater Retention - Permanent Impact
- Tunnel Portal - Permanent Impact
- Construction Easements - Temporary Impact

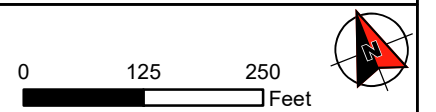
Note: Parcel Impacted by SCMAGLEV LOD highlighted in same color - darker color represents the actual LOD impact and the lighter color represents the rest of the parcel limits.

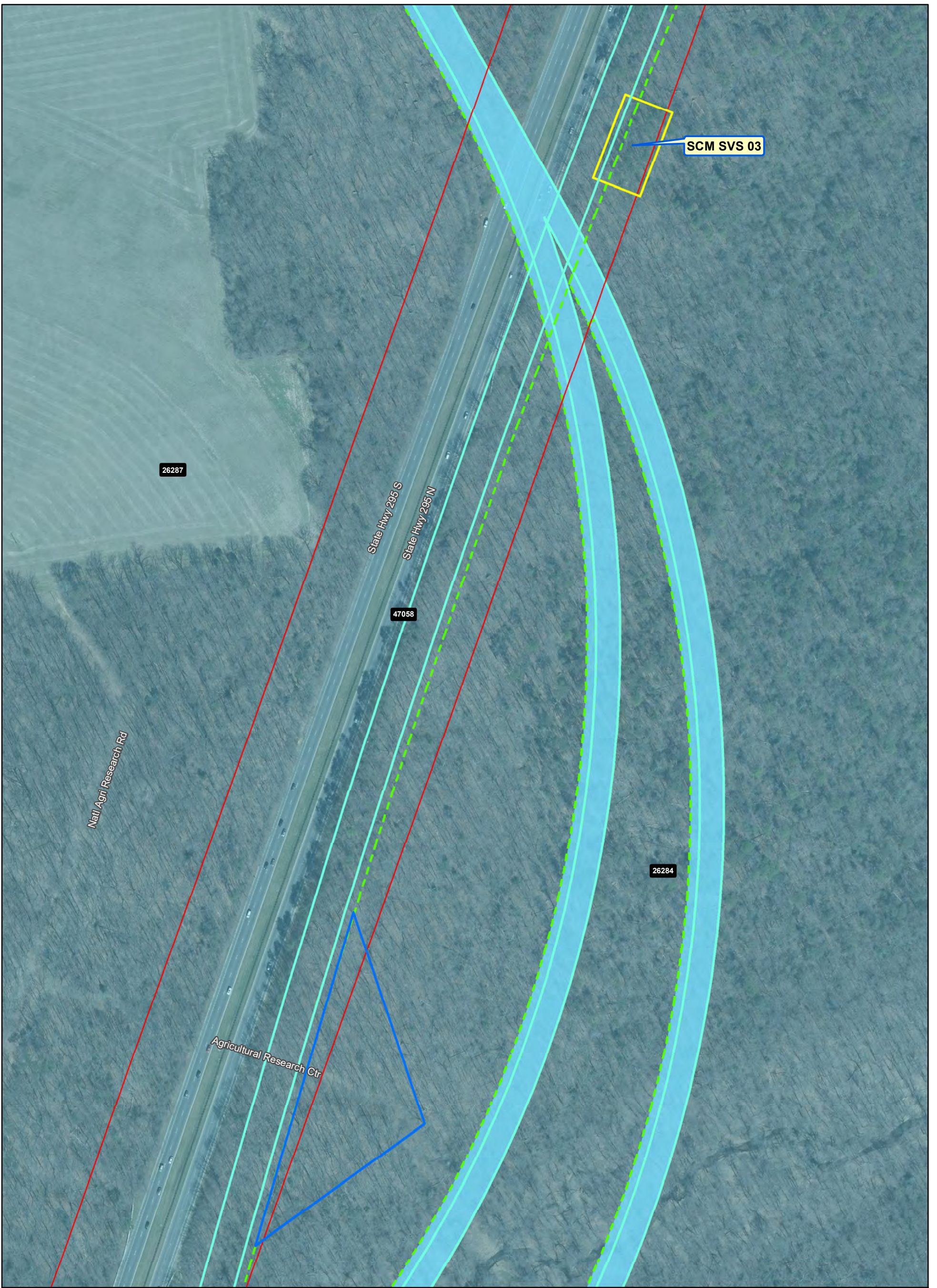


**Alignment J
Option 1 - BARC West TMF
Parcel Impacts**

Page 2 of 7

BWRR Date: 5/15/2020





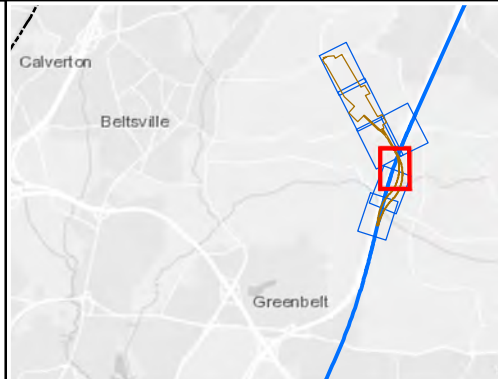
Ownership

- Government-Owned
- Privately-Owned
- Utility
- Public Roadway
- Parcel Boundary
- Power Corridor

Property Impact Assessment

- Facility Footprint - Permanent Impact
- Facility Ramp and Mainline Viaduct - Permanent Impact
- New Driveway/Road Realignment - Permanent Impact
- Stormwater Retention - Permanent Impact
- Tunnel Portal - Permanent Impact
- Construction Easements - Temporary Impact

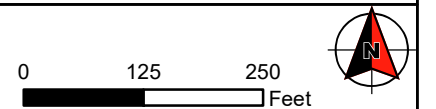
Note: Parcel Impacted by SCMagLEV LOD highlighted in same color - darker color represents the actual LOD impact and the lighter color represents the rest of the parcel limits.



**Alignment J
Option 1 - BARC West TMF
Parcel Impacts**

Page 3 of 7

BWRR Date: 5/15/2020





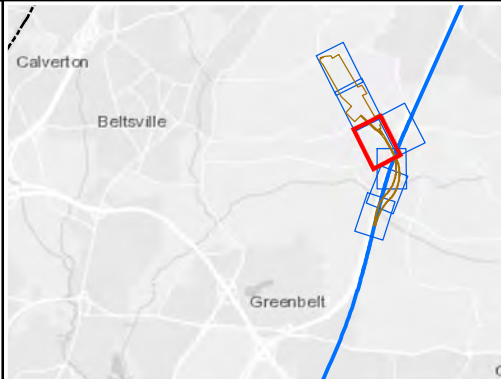
Ownership

- Government-Owned
- Privately-Owned
- Utility
- Public Roadway
- Parcel Boundary
- Power Corridor

Property Impact Assessment

- Facility Footprint - Permanent Impact
- Facility Ramp and Mainline Viaduct - Permanent Impact
- New Driveway/Road Realignment - Permanent Impact
- Stormwater Retention - Permanent Impact
- Tunnel Portal - Permanent Impact
- Construction Easements - Temporary Impact

Note: Parcel Impacted by SCMAGLEV LOD highlighted in same color - darker color represents the actual LOD impact and the lighter color represents the rest of the parcel limits.



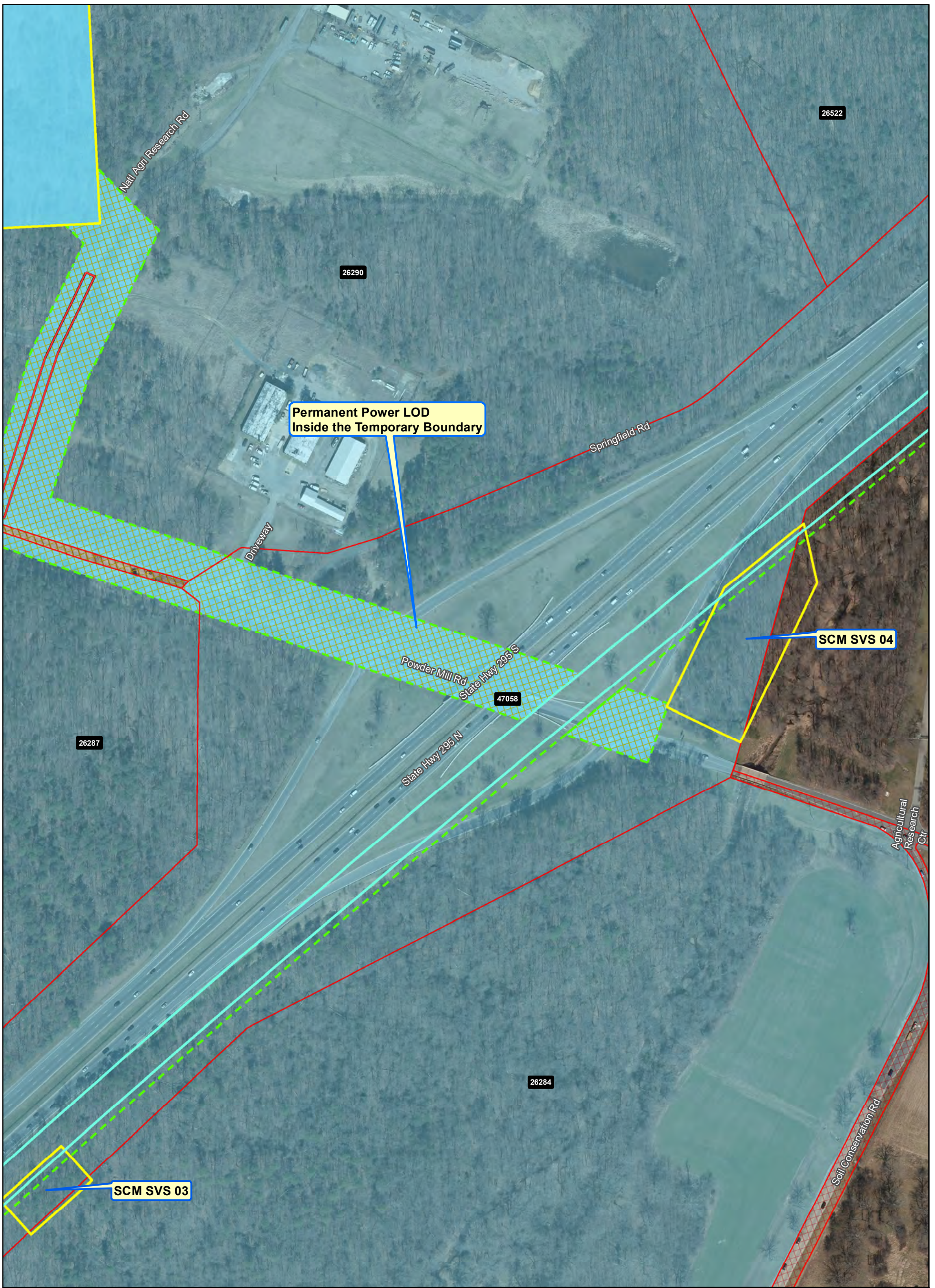
**Alignment J
Option 1 - BARC West TMF
Parcel Impacts**

Page 4 of 7

BWRR Date: 5/15/2020

0 125 250 Feet





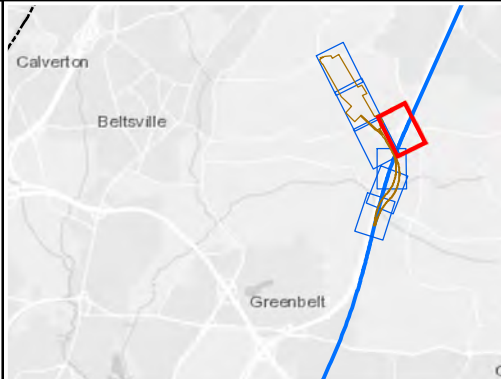
Ownership

- Government-Owned
- Privately-Owned
- Utility
- Public Roadway
- Parcel Boundary
- Power Corridor

Property Impact Assessment

- Facility Footprint - Permanent Impact
- Facility Ramp and Mainline Viaduct - Permanent Impact
- New Driveway/Road Realignment - Permanent Impact
- Stormwater Retention - Permanent Impact
- Tunnel Portal - Permanent Impact
- Construction Easements - Temporary Impact

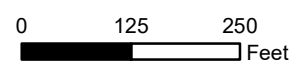
Note: Parcel Impacted by SCMAGLEV LOD highlighted in same color - darker color represents the actual LOD impact and the lighter color represents the rest of the parcel limits.

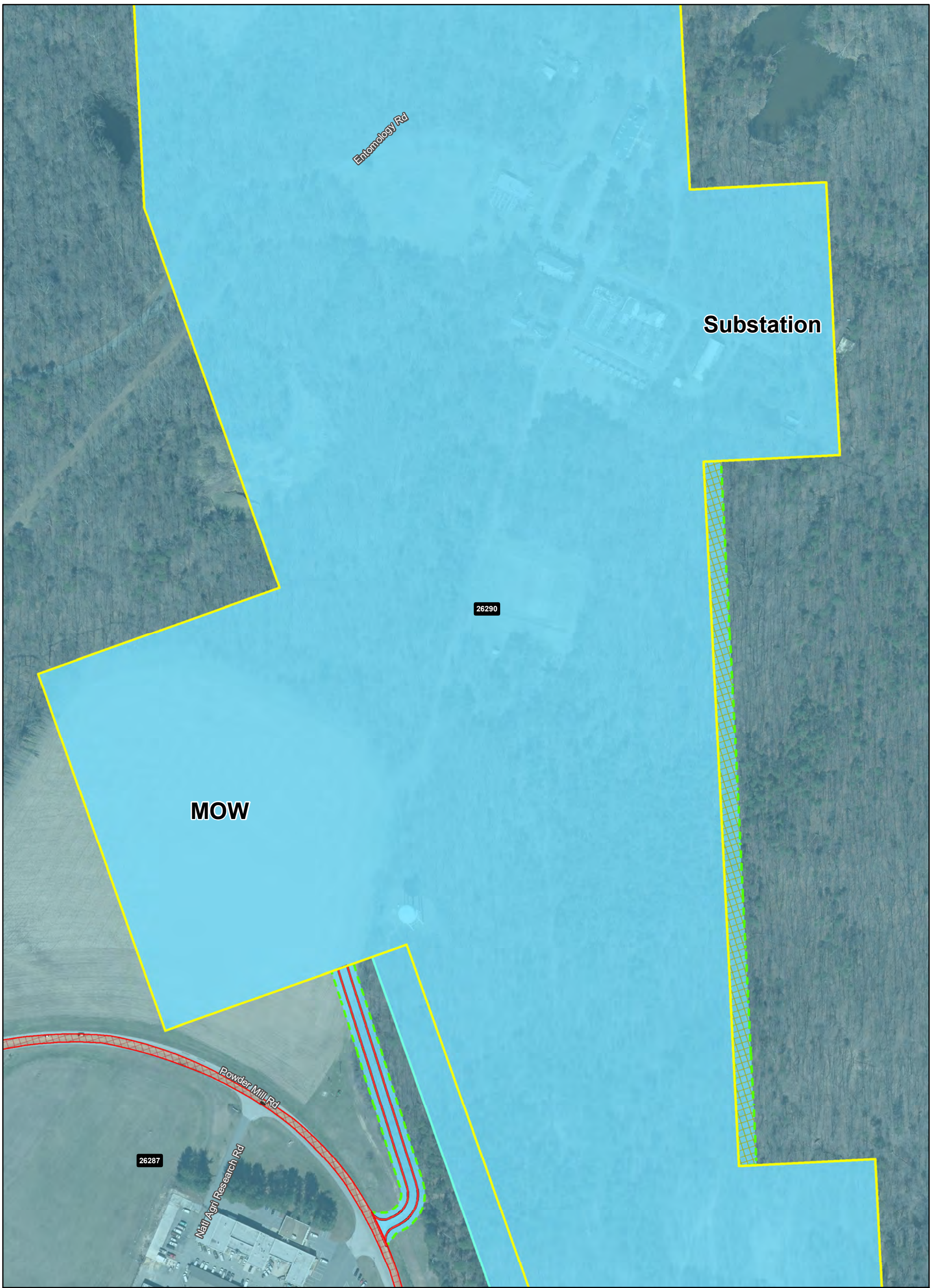


**Alignment J
Option 1 - BARC West TMF
Parcel Impacts**

Page 5 of 7

BWRR Date: 5/15/2020





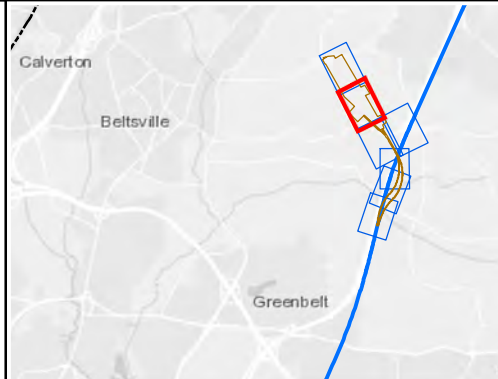
Ownership

- Government-Owned
- Privately-Owned
- Utility
- Public Roadway
- Parcel Boundary
- Power Corridor

Property Impact Assessment

- Facility Footprint - Permanent Impact
- Facility Ramp and Mainline Viaduct - Permanent Impact
- New Driveway/Road Realignment - Permanent Impact
- Stormwater Retention - Permanent Impact
- Tunnel Portal - Permanent Impact
- Construction Easements - Temporary Impact

Note: Parcel Impacted by SCMAGLEV LOD highlighted in same color - darker color represents the actual LOD impact and the lighter color represents the rest of the parcel limits.

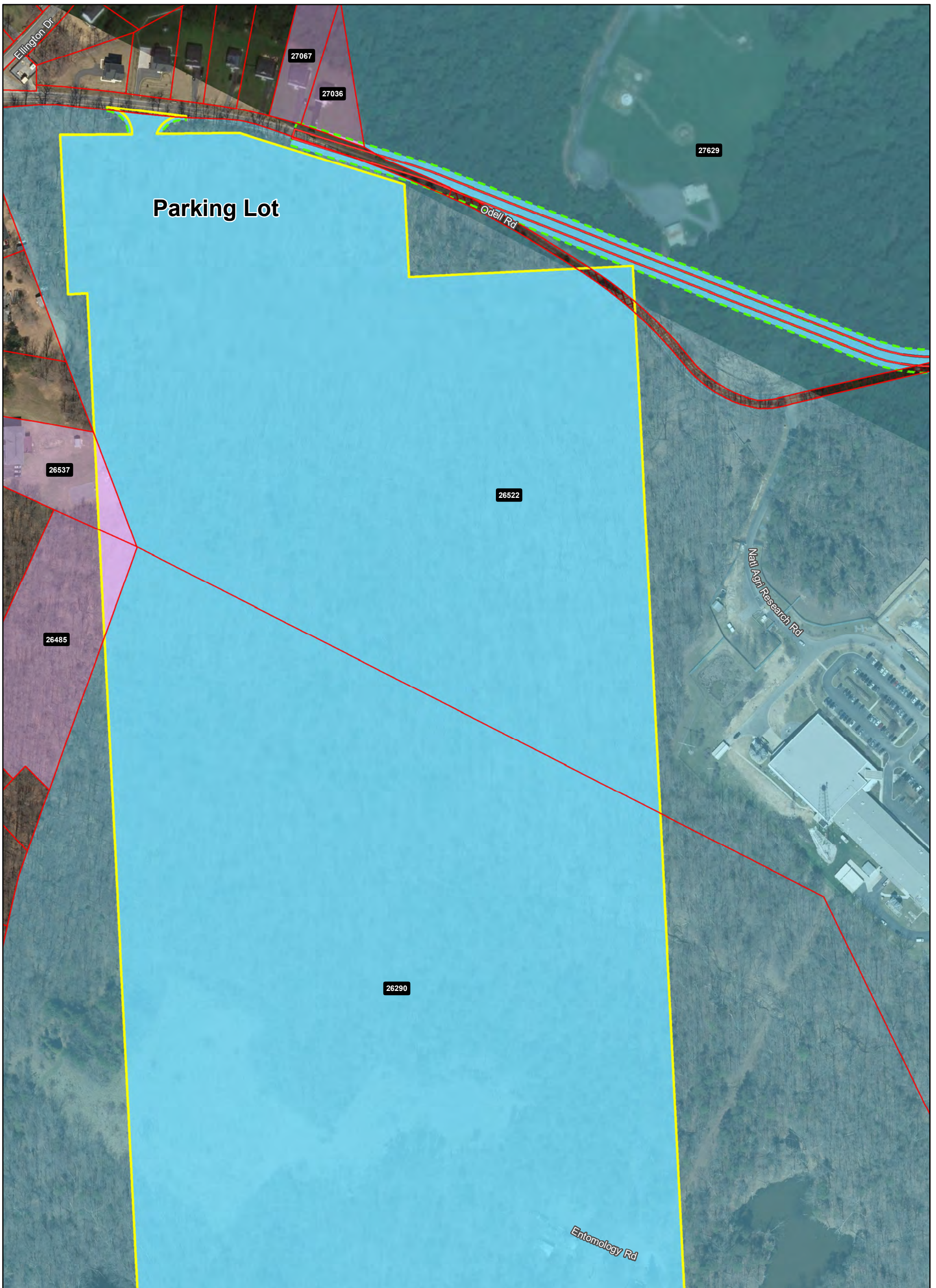


**Alignment J
Option 1 - BARC West TMF
Parcel Impacts**

Page 6 of 7

BWRR Date: 5/15/2020





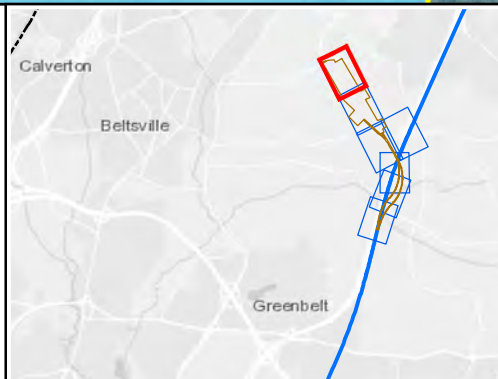
Ownership

- Government-Owned
- Privately-Owned
- Utility
- Public Roadway
- Parcel Boundary
- Power Corridor

Property Impact Assessment

- Facility Footprint - Permanent Impact
- Facility Ramp and Mainline Viaduct - Permanent Impact
- New Driveway/Road Realignment - Permanent Impact
- Stormwater Retention - Permanent Impact
- Tunnel Portal - Permanent Impact
- Construction Easements - Temporary Impact

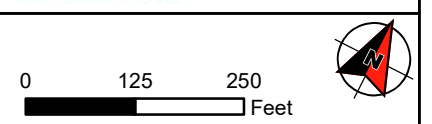
Note: Parcel Impacted by SCMAGLEV LOD highlighted in same color - darker color represents the actual LOD impact and the lighter color represents the rest of the parcel limits.



**Alignment J
Option 1 - BARC West TMF
Parcel Impacts**

Page 7 of 7

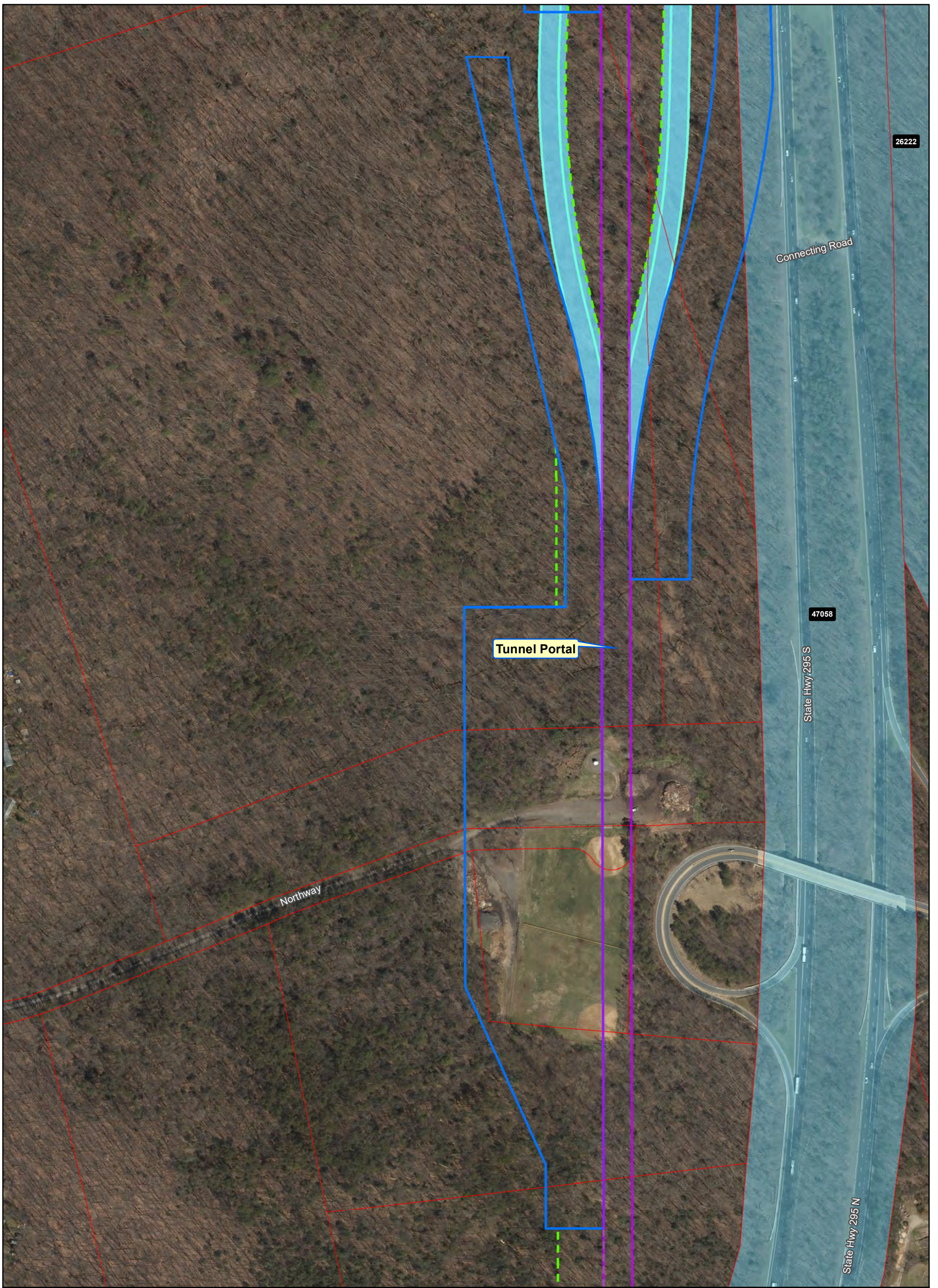
BWRR Date: 5/15/2020



ATTACHMENT 4
ALIGNMENT J: OPTION 1 - BARC WEST TMF

Parcel ID	Owner Name 1	Owner Name 2	Owner Address	Owner Address (continued)	Owner City	Owner State	Owner Zip	Location Address	Location City	Location State	Location Zip	Acres	Short-Term Impacts	Long-Term Impacts
26222	UNITED STATES OF AMERICA	-	18TH & F STS NW	G S A OFFICE COMM PUB BLDG SERV	WASHINGTON	DC	20405	0 SOIL CONSERVATION RD	LAUREL	MD	20708	371.16	Yes	Yes
26284	UNITED STATES OF AMERICA	-	18TH & F STS NW	G S A OFFICE COMM PUB BLDG SERV	WASHINGTON	DC	20405	0 RESEARCH RD	BELTSVILLE	MD	20705	246.36	Yes	Yes
26287	UNITED STATES OF AMERICA	-	18TH & F STS NW	G S A OFFICE COMM PUB BLDG SERV	WASHINGTON	DC	20405	6900 POWDER MILL RD	BELTSVILLE	MD	20705	629.13	Yes	Yes
26290	UNITED STATES OF AMERICA	-	18TH & F STS NW	G S A OFFICE COMM PUB BLDG SERV	WASHINGTON	DC	20405	6900 POWDER MILL RD	BELTSVILLE	MD	20705	695.08	Yes	Yes
26485	MUHAMMAD WALI & ALIA SHABAZZ ET	-	4219 WILL ST	DAWN CROWE	CAPITOL HEIGHTS	MD	20743	10629 GROSS LN	BELTSVILLE	MD	20705	4.53	-	Yes
26522	UNITED STATES OF AMERICA	-	18TH & F STS NW	G S A OFFICE COMM PUB BLDG SERV	WASHINGTON	DC	20405	11600 SPRINGFIELD RD	BELTSVILLE	MD	20705	244.69	Yes	Yes
26537	GAINEY KAI L	-	10631 GROSS LN	-	BELTSVILLE	MD	20705	10631 GROSS LN	BELTSVILLE	MD	20705	1.49	-	Yes
27036	MARTINEZ MICHAEL T ETAL	-	6324 ODELL RD	-	BELTSVILLE	MD	20705	6324 ODELL RD	BELTSVILLE	MD	20705	0.59	Yes	-
27067	LIBEBE SHEPHERD O ETAL	-	6320 ODELL RD	-	BELTSVILLE	MD	20705	6320 ODELL RD	BELTSVILLE	MD	20705	0.86	Yes	-
27629	UNITED STATES OF AMERICA	-	18TH & F STS NW	G S A OFFICE COMM PUB BLDG SERV	WASHINGTON	DC	20405	8501 MUIRKIRK RD	BELTSVILLE	MD	20705	194.74	Yes	Yes
47058	NPS Baltimore-Washington Parkway	-	-	-	-	-	-	-	-	-	-	1340.70	Yes	Yes

ATTACHMENT 5
ALIGNMENT J1: OPTION 1 - BARC WEST TMF



26222

Connecting Road

47058

Tunnel Portal

Northway

State Hwy 295 S

State Hwy 295 N

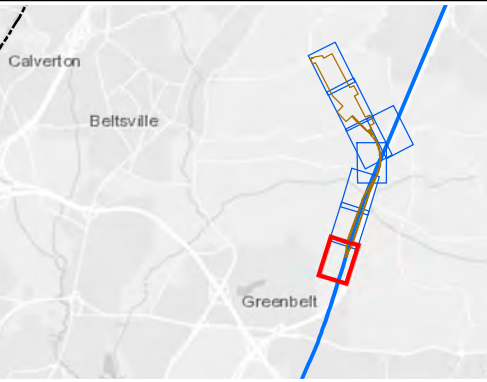
Ownership

- Government-Owned
- Privately-Owned
- Utility
- Public Roadway
- Parcel Boundary
- Power Corridor

Property Impact

- Facility Footprint - Permanent Impact
- Facility Ramp and Mainline Viaduct - Permanent Impact
- New Driveway/Road Realignment - Permanent Impact
- Stormwater Retention - Permanent Impact
- Tunnel Portal - Permanent Impact
- Construction Easements - Temporary Impact

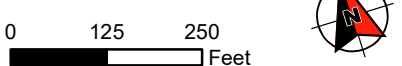
Note: Parcel Impacted by SCMAGLEV LOD highlighted in same color - darker color represents the actual LOD impact and the lighter color represents the rest of the parcel limits.

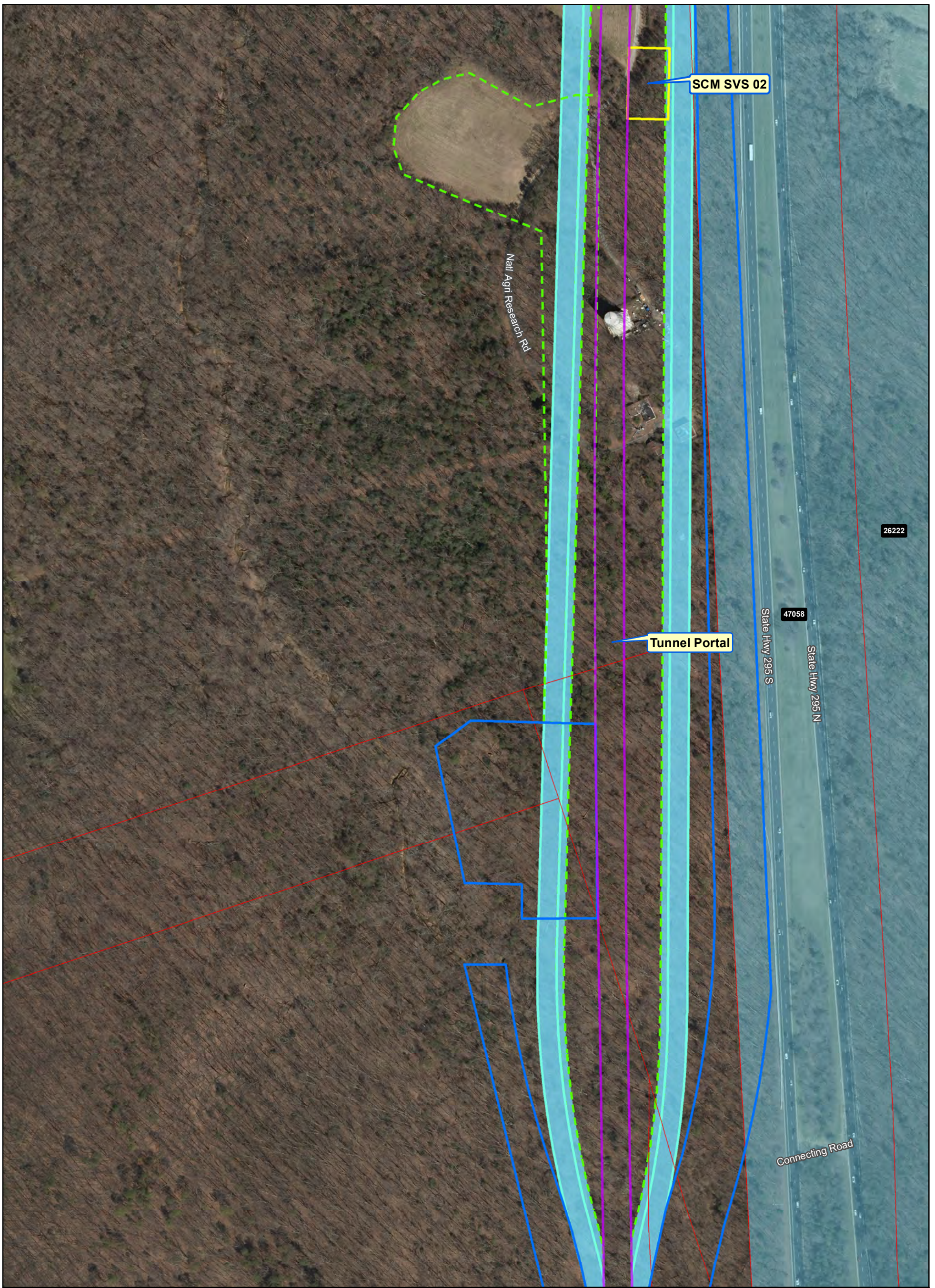


**Alignment J1
Option 1 - BARC West TBM
Parcel Impacts**

Page 1 of 8

BWRR Date: 5/14/2020





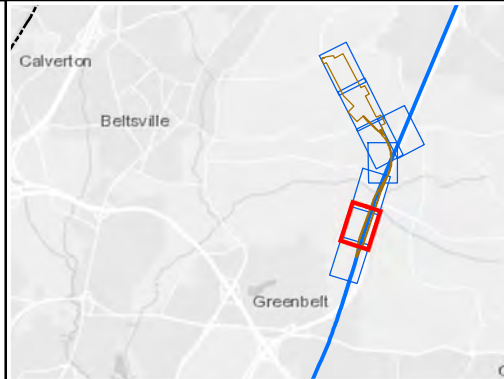
Ownership

- Government-Owned
- Privately-Owned
- Utility
- Public Roadway
- Parcel Boundary
- Power Corridor

Property Impact

- Facility Footprint - Permanent Impact
- Facility Ramp and Mainline Viaduct - Permanent Impact
- New Driveway/Road Realignment - Permanent Impact
- Stormwater Retention - Permanent Impact
- Tunnel Portal - Permanent Impact
- Construction Easements - Temporary Impact

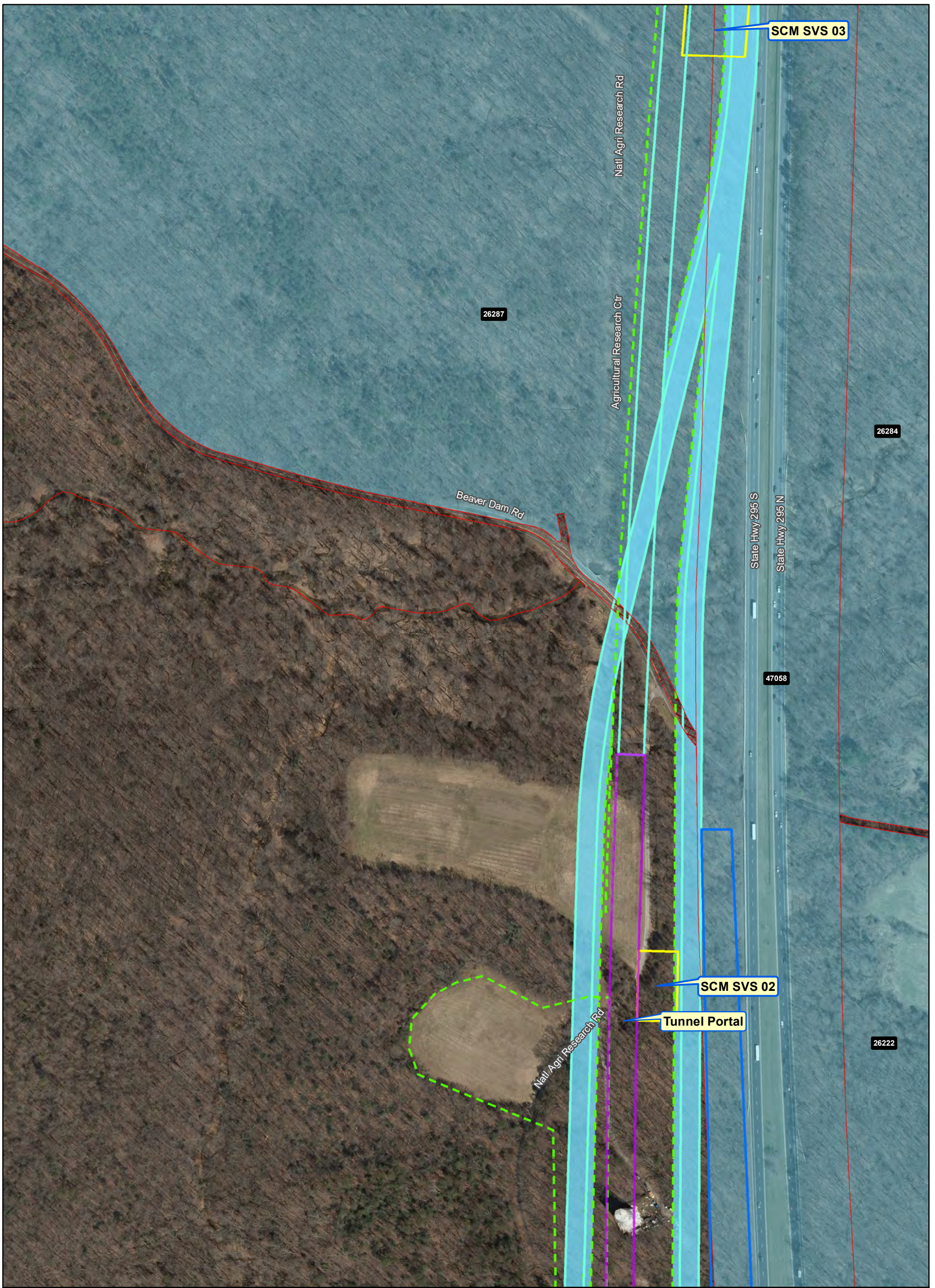
Note: Parcel Impacted by SCMAGLEV LOD highlighted in same color - darker color represents the actual LOD impact and the lighter color represents the rest of the parcel limits.



**Alignment J1
Option 1 - BARC West TMF
Parcel Impacts**
Page 2 of 8

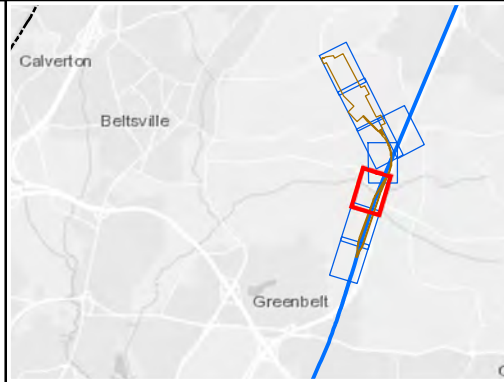
BWRR Date: 5/14/2020





Ownership	Property Impact
Government-Owned	Facility Footprint - Permanent Impact
Privately-Owned	Facility Ramp and Mainline Viaduct - Permanent Impact
Utility	New Driveway/Road Realignment - Permanent Impact
Public Roadway	Stormwater Retention - Permanent Impact
Parcel Boundary	Tunnel Portal - Permanent Impact
Power Corridor	Construction Easements - Temporary Impact

Note: Parcel Impacted by SCMAGLEV LOD highlighted in same color - darker color represents the actual LOD impact and the lighter color represents the rest of the parcel limits.

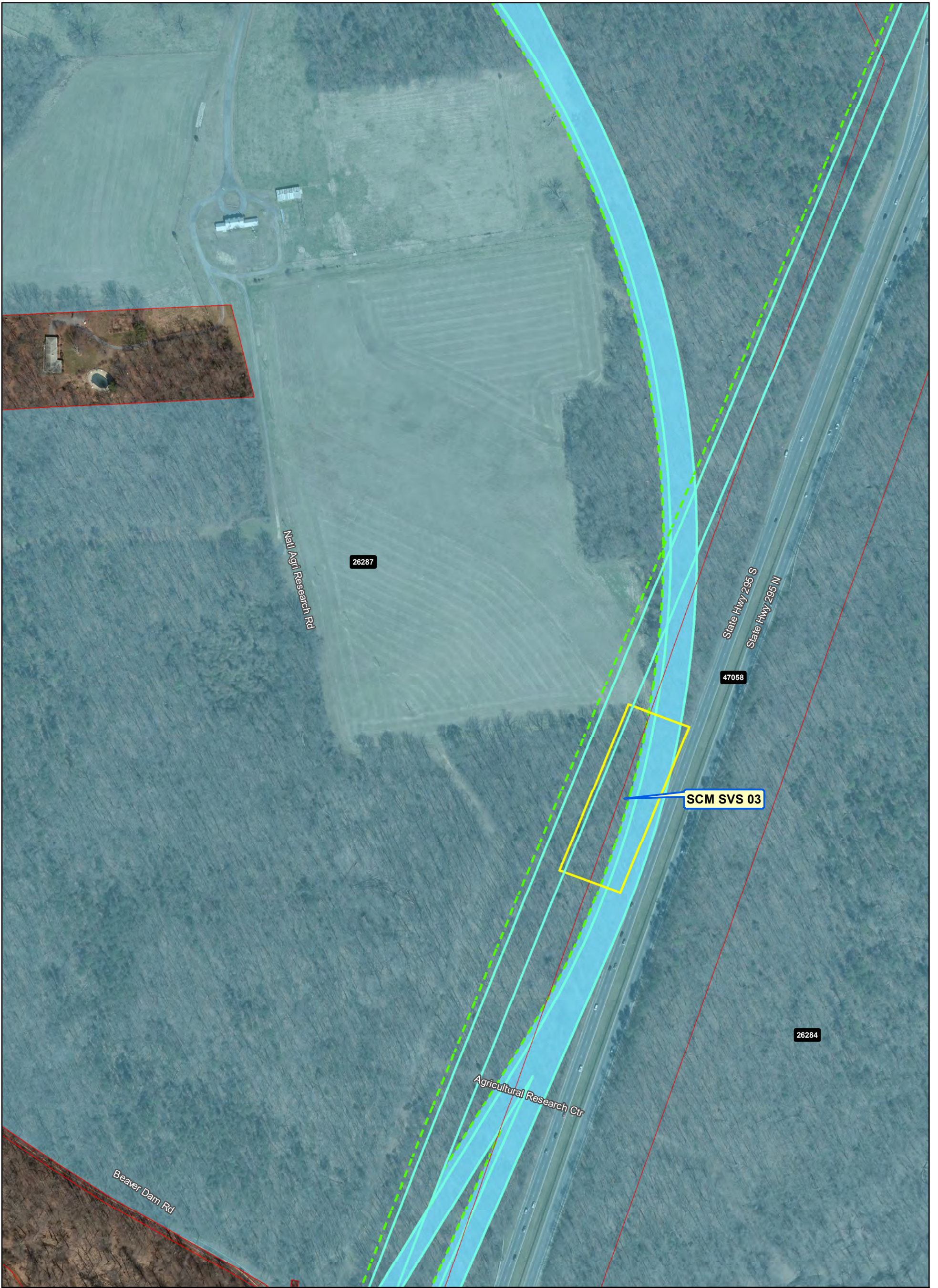


**Alignment J1
Option 1 - BARC West TMF
Parcel Impacts**

Page 3 of 8

BWRR Date: 5/14/2020

0 125 250 Feet



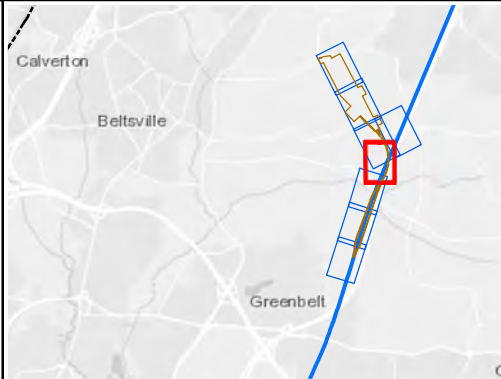
Ownership

- Government-Owned
- Privately-Owned
- Utility
- Public Roadway
- Parcel Boundary
- Power Corridor

Property Impact

- Facility Footprint - Permanent Impact
- Facility Ramp and Mainline Viaduct - Permanent Impact
- New Driveway/Road Realignment - Permanent Impact
- Stormwater Retention - Permanent Impact
- Tunnel Portal - Permanent Impact
- Construction Easements - Temporary Impact

Note: Parcel Impacted by SCMAGLEV LOD highlighted in same color - darker color represents the actual LOD impact and the lighter color represents the rest of the parcel limits.

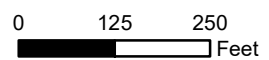


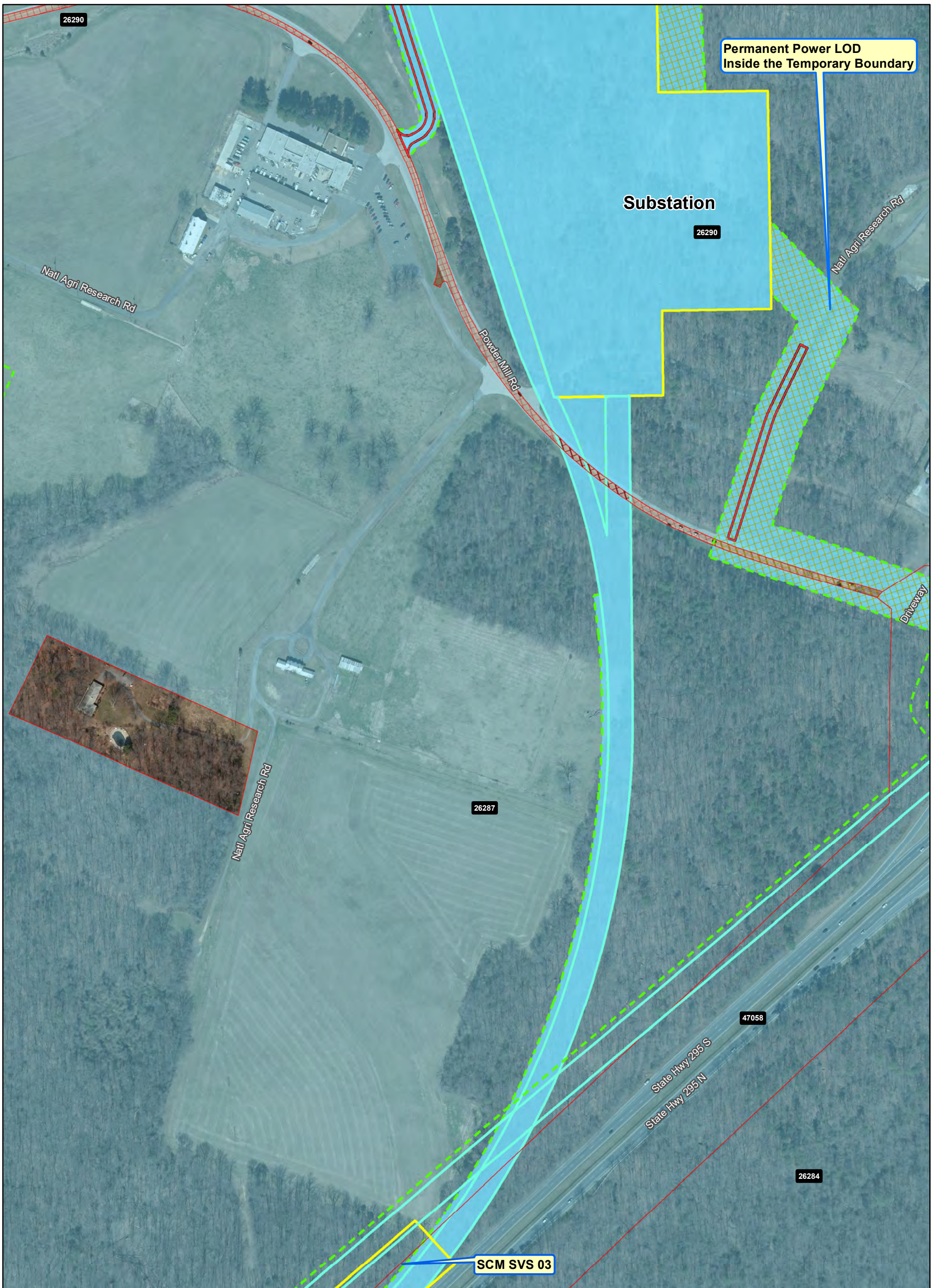
**Alignment J1
Option 1 - BARC West TMF
Parcel Impacts**

Page 4 of 8



Date: 5/14/2020





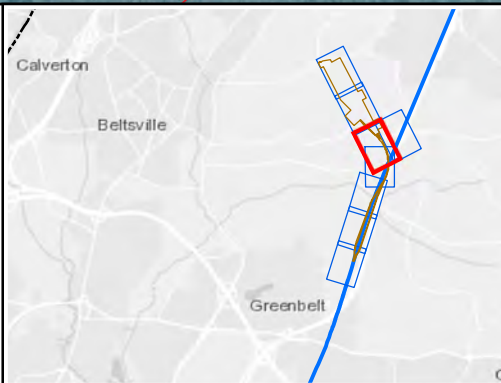
Ownership

- Government-Owned
- Privately-Owned
- Utility
- Public Roadway
- Parcel Boundary
- Power Corridor

Property Impact

- Facility Footprint - Permanent Impact
- Facility Ramp and Mainline Viaduct - Permanent Impact
- New Driveway/Road Realignment - Permanent Impact
- Stormwater Retention - Permanent Impact
- Tunnel Portal - Permanent Impact
- Construction Easements - Temporary Impact

Note: Parcel Impacted by SCMAGLEV LOD highlighted in same color - darker color represents the actual LOD impact and the lighter color represents the rest of the parcel limits.

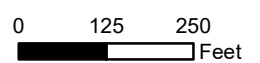


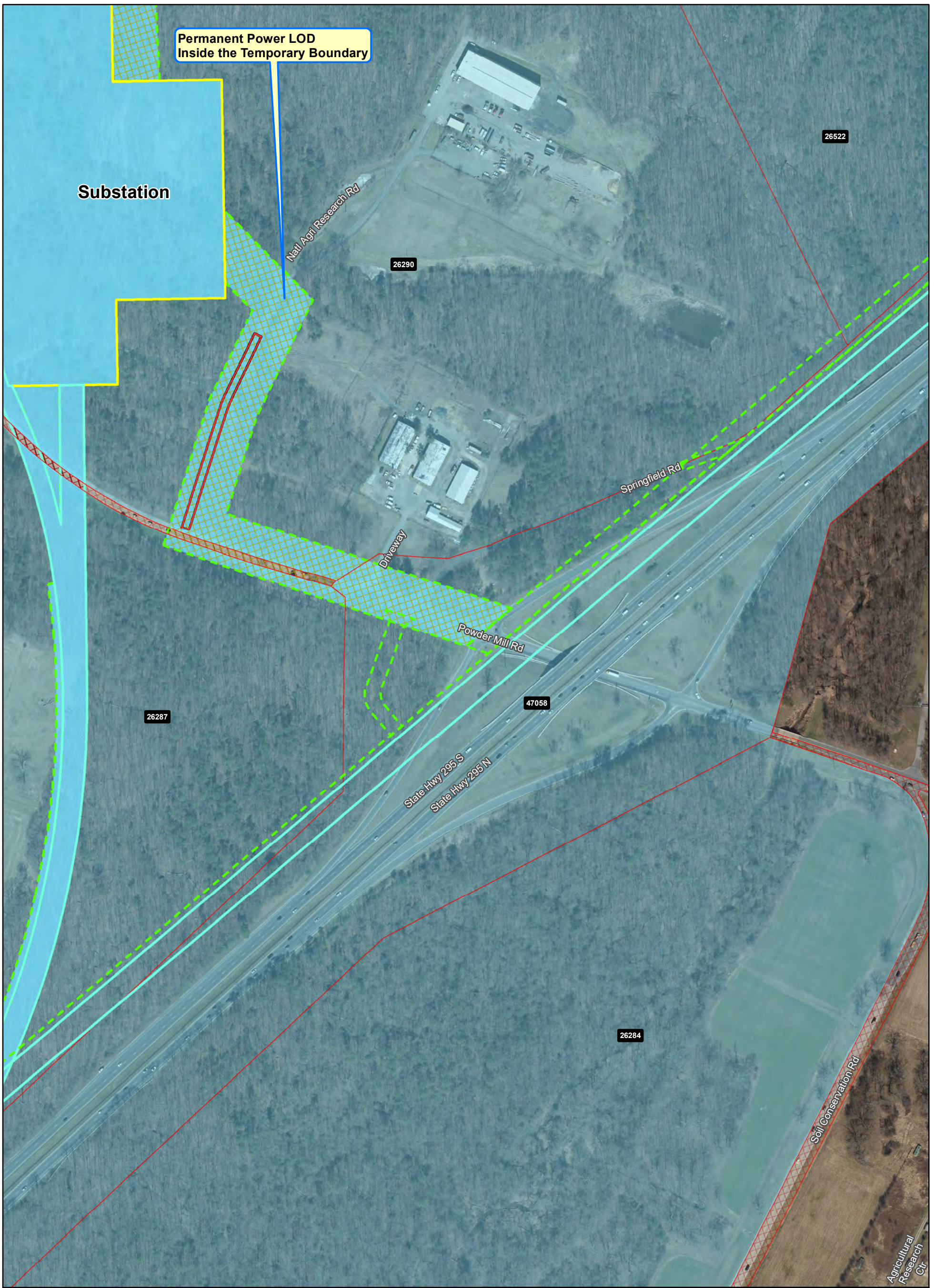
**Alignment J1
Option 1 - BARC West TMD
Parcel Impacts**

Page 5 of 8



Date: 5/14/2020





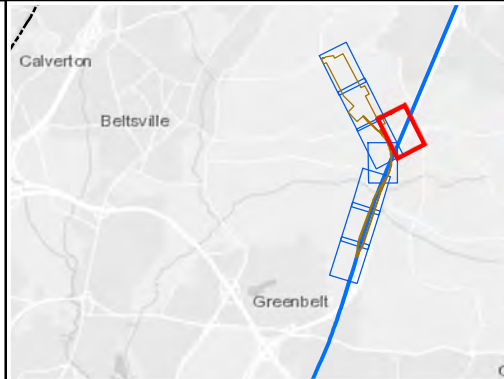
Ownership

- Government-Owned
- Privately-Owned
- Utility
- Public Roadway
- Parcel Boundary
- Power Corridor

Property Impact

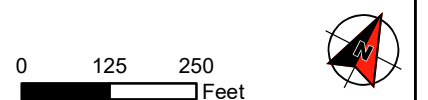
- Facility Footprint - Permanent Impact
- Facility Ramp and Mainline Viaduct - Permanent Impact
- New Driveway/Road Realignment - Permanent Impact
- Stormwater Retention - Permanent Impact
- Tunnel Portal - Permanent Impact
- Construction Easements - Temporary Impact

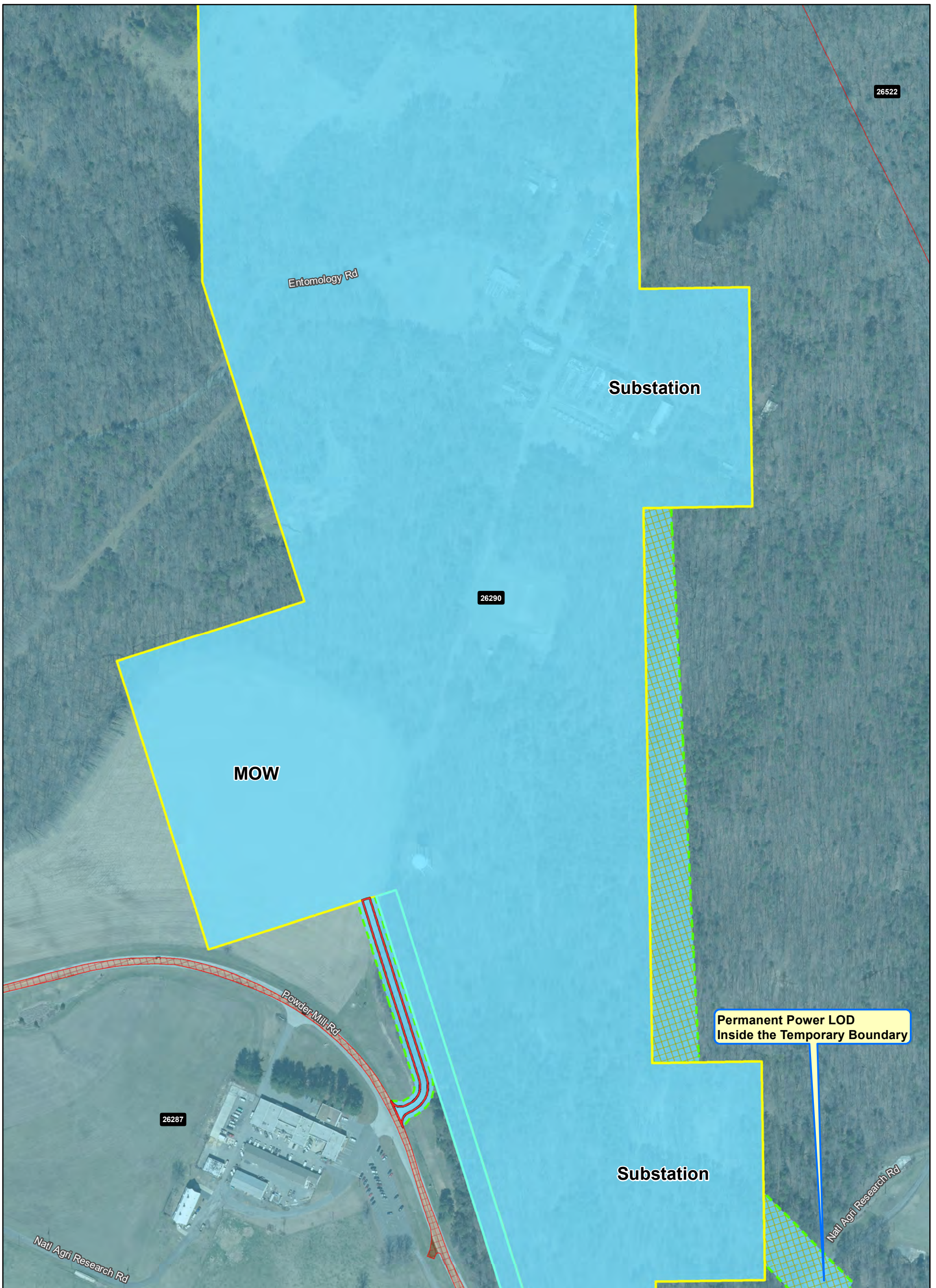
Note: Parcel Impacted by SCMAGLEV LOD highlighted in same color - darker color represents the actual LOD impact and the lighter color represents the rest of the parcel limits.



Alignment J1
Option 1 - BARC West TMD
Parcel Impacts
 Page 6 of 8

BWRR Date: 5/14/2020





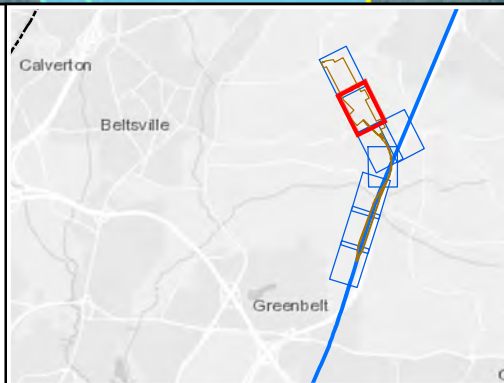
Ownership

- Government-Owned
- Privately-Owned
- Utility
- Public Roadway
- Parcel Boundary
- Power Corridor

Property Impact

- Facility Footprint - Permanent Impact
- Facility Ramp and Mainline Viaduct - Permanent Impact
- New Driveway/Road Realignment - Permanent Impact
- Stormwater Retention - Permanent Impact
- Tunnel Portal - Permanent Impact
- Construction Easements - Temporary Impact

Note: Parcel Impacted by SCMAGLEV LOD highlighted in same color - darker color represents the actual LOD impact and the lighter color represents the rest of the parcel limits.

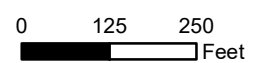


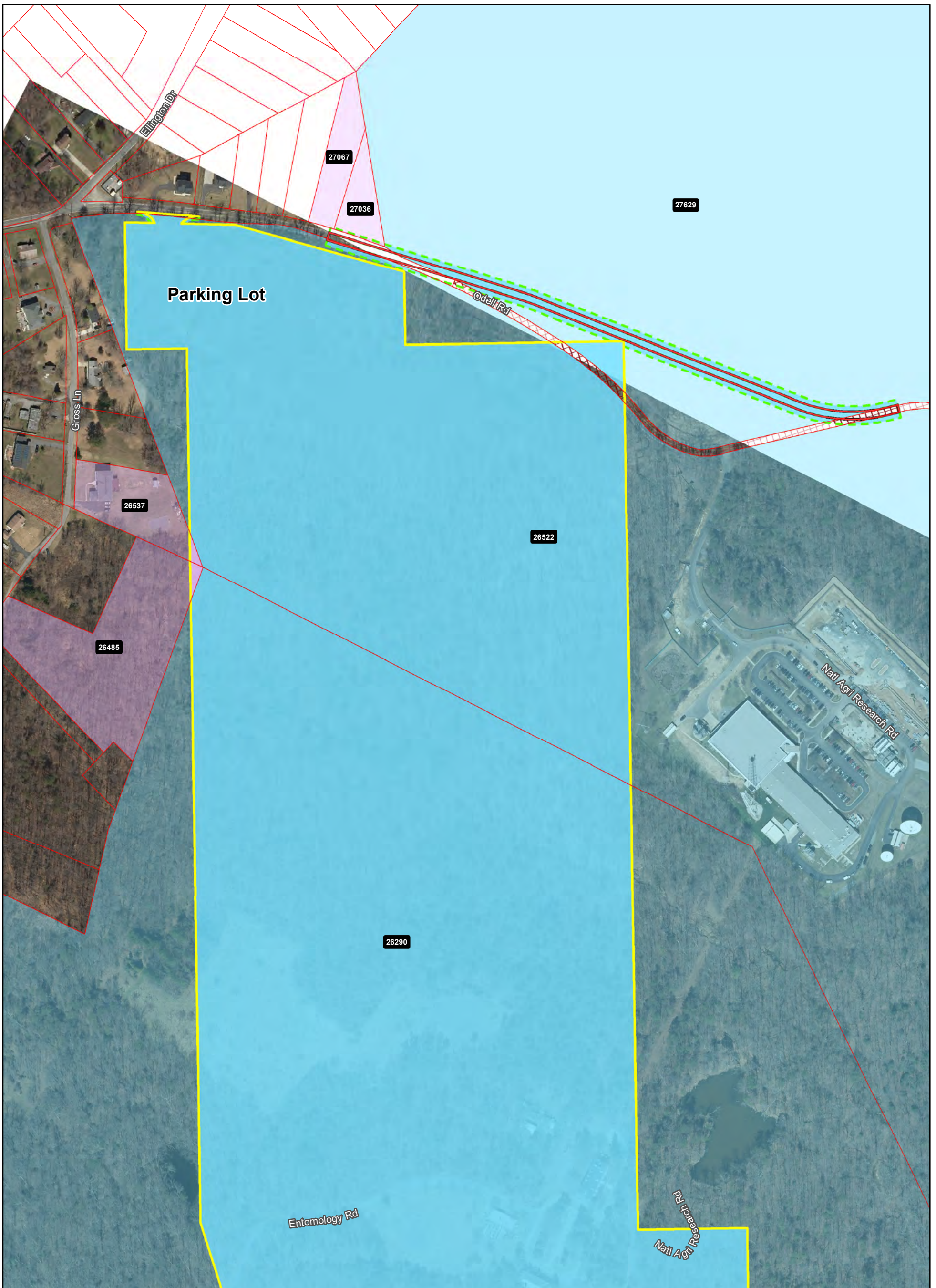
**Alignment J1
Option 1 - BARC West TMF
Parcel Impacts**

Page 7 of 8



Date: 5/14/2020





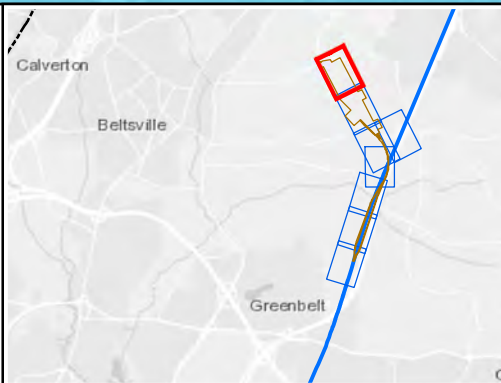
Ownership

- Government-Owned
- Privately-Owned
- Utility
- Public Roadway
- Parcel Boundary
- Power Corridor

Property Impact

- Facility Footprint - Permanent Impact
- Facility Ramp and Mainline Viaduct - Permanent Impact
- New Driveway/Road Realignment - Permanent Impact
- Stormwater Retention - Permanent Impact
- Tunnel Portal - Permanent Impact
- Construction Easements - Temporary Impact

Note: Parcel Impacted by SCMAGLEV LOD highlighted in same color - darker color represents the actual LOD impact and the lighter color represents the rest of the parcel limits.

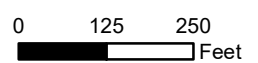


**Alignment J1
Option 1 - BARC West TMF
Parcel Impacts**

Page 8 of 8



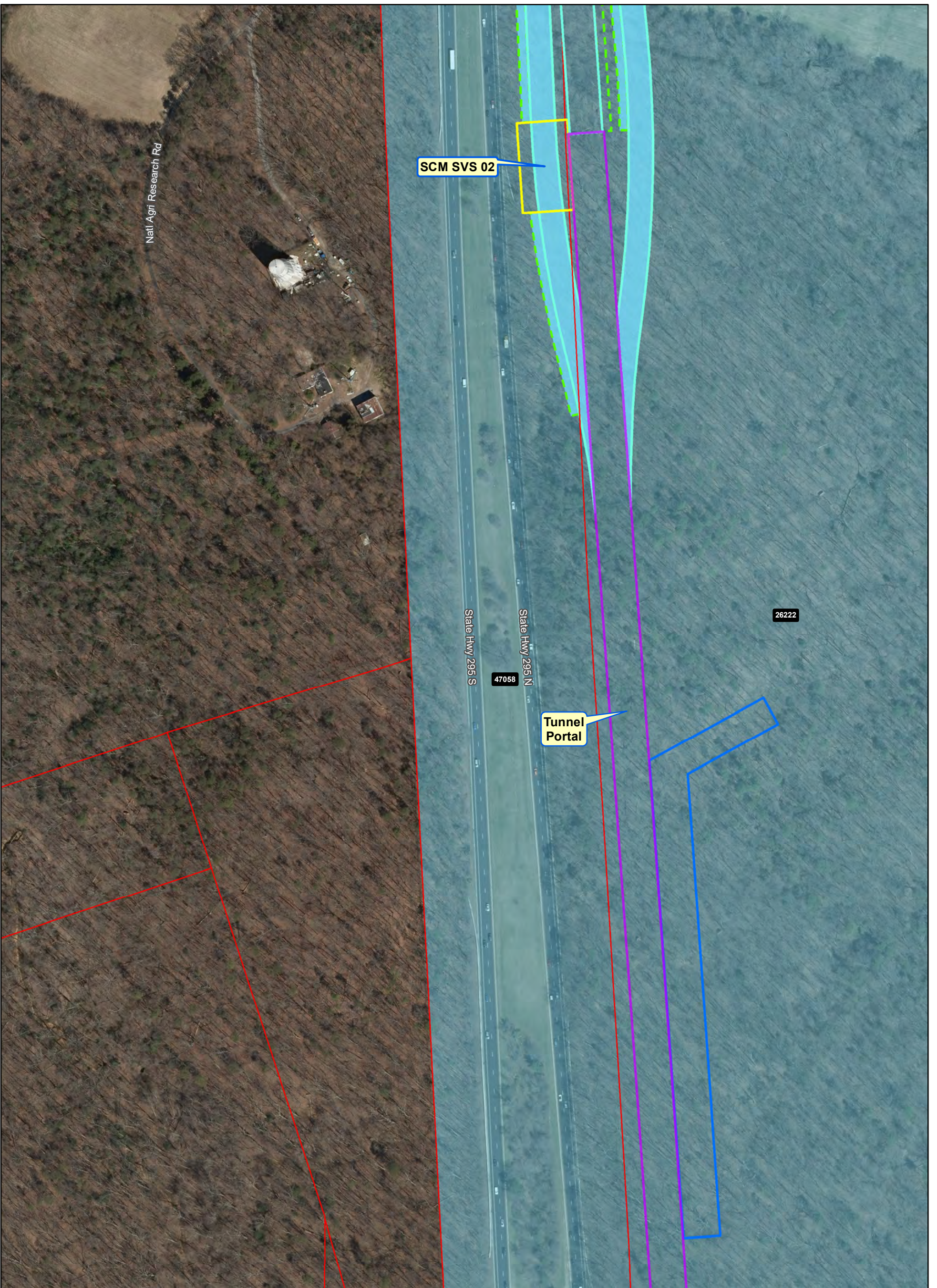
Date: 5/14/2020



ATTACHMENT 4
ALIGNMENT J: OPTION 1 - BARC WEST TMF

Parcel ID	Owner Name 1	Owner Name 2	Owner Address	Owner Address (continued)	Owner City	Owner State	Owner Zip	Location Address	Location City	Location State	Location Zip	Acres	Short-Term Impacts	Long-Term Impacts
26222	UNITED STATES OF AMERICA	-	18TH & F STS NW	G S A OFFICE COMM PUB BLDG SERV	WASHINGTON	DC	20405	0 SOIL CONSERVATION RD	LAUREL	MD	20708	371.16	Yes	Yes
26284	UNITED STATES OF AMERICA	-	18TH & F STS NW	G S A OFFICE COMM PUB BLDG SERV	WASHINGTON	DC	20405	0 RESEARCH RD	BELTSVILLE	MD	20705	246.36	Yes	Yes
26287	UNITED STATES OF AMERICA	-	18TH & F STS NW	G S A OFFICE COMM PUB BLDG SERV	WASHINGTON	DC	20405	6900 POWDER MILL RD	BELTSVILLE	MD	20705	629.13	Yes	Yes
26290	UNITED STATES OF AMERICA	-	18TH & F STS NW	G S A OFFICE COMM PUB BLDG SERV	WASHINGTON	DC	20405	6900 POWDER MILL RD	BELTSVILLE	MD	20705	695.08	Yes	Yes
26485	MUHAMMAD WALI & ALIA SHABAZZ ET	-	4219 WILL ST	DAWN CROWE	CAPITOL HEIGHTS	MD	20743	10629 GROSS LN	BELTSVILLE	MD	20705	4.53	-	Yes
26522	UNITED STATES OF AMERICA	-	18TH & F STS NW	G S A OFFICE COMM PUB BLDG SERV	WASHINGTON	DC	20405	11600 SPRINGFIELD RD	BELTSVILLE	MD	20705	244.69	Yes	Yes
26537	GAINEY KAI L	-	10631 GROSS LN	-	BELTSVILLE	MD	20705	10631 GROSS LN	BELTSVILLE	MD	20705	1.49	-	Yes
27036	MARTINEZ MICHAEL T ETAL	-	6324 ODELL RD	-	BELTSVILLE	MD	20705	6324 ODELL RD	BELTSVILLE	MD	20705	0.59	Yes	-
27067	LIBEBE SHEPHERD O ETAL	-	6320 ODELL RD	-	BELTSVILLE	MD	20705	6320 ODELL RD	BELTSVILLE	MD	20705	0.86	Yes	-
27629	UNITED STATES OF AMERICA	-	18TH & F STS NW	G S A OFFICE COMM PUB BLDG SERV	WASHINGTON	DC	20405	8501 MUIRKIRK RD	BELTSVILLE	MD	20705	194.74	Yes	Yes
47058	NPS Baltimore-Washington Parkway	-	-	-	-	-	-	-	-	-	-	1340.70	Yes	Yes

ATTACHMENT 6
ALIGNMENT J: OPTION 2 - BARC AIRSTRIP TMF



Natl Agri Research Rd

SCM SVS 02

Tunnel Portal

State Hwy 295 S

State Hwy 295 N

47058

26222

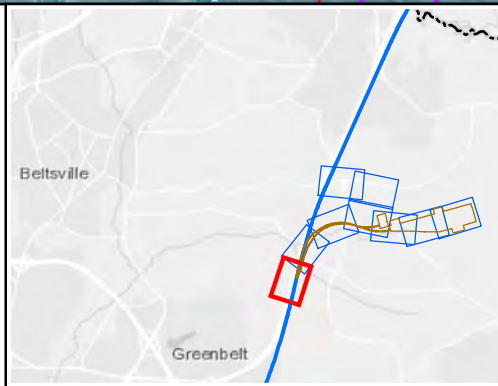
Ownership

- Government-Owned
- Privately-Owned
- Utility
- Public Roadway
- Parcel Boundary
- Power Corridor

Property Impact Assessment

- Facility Footprint - Permanent Impact
- Facility Ramp and Mainline Viaduct - Permanent Impact
- New Driveway/Road Realignment - Permanent Impact
- Stormwater Retention - Permanent Impact
- Tunnel Portal - Permanent Impact
- Construction Easements - Temporary Impact

Note: Parcel Impacted by SCMAGLEV LOD highlighted in same color - darker color represents the actual LOD impact and the lighter color represents the rest of the parcel limits.

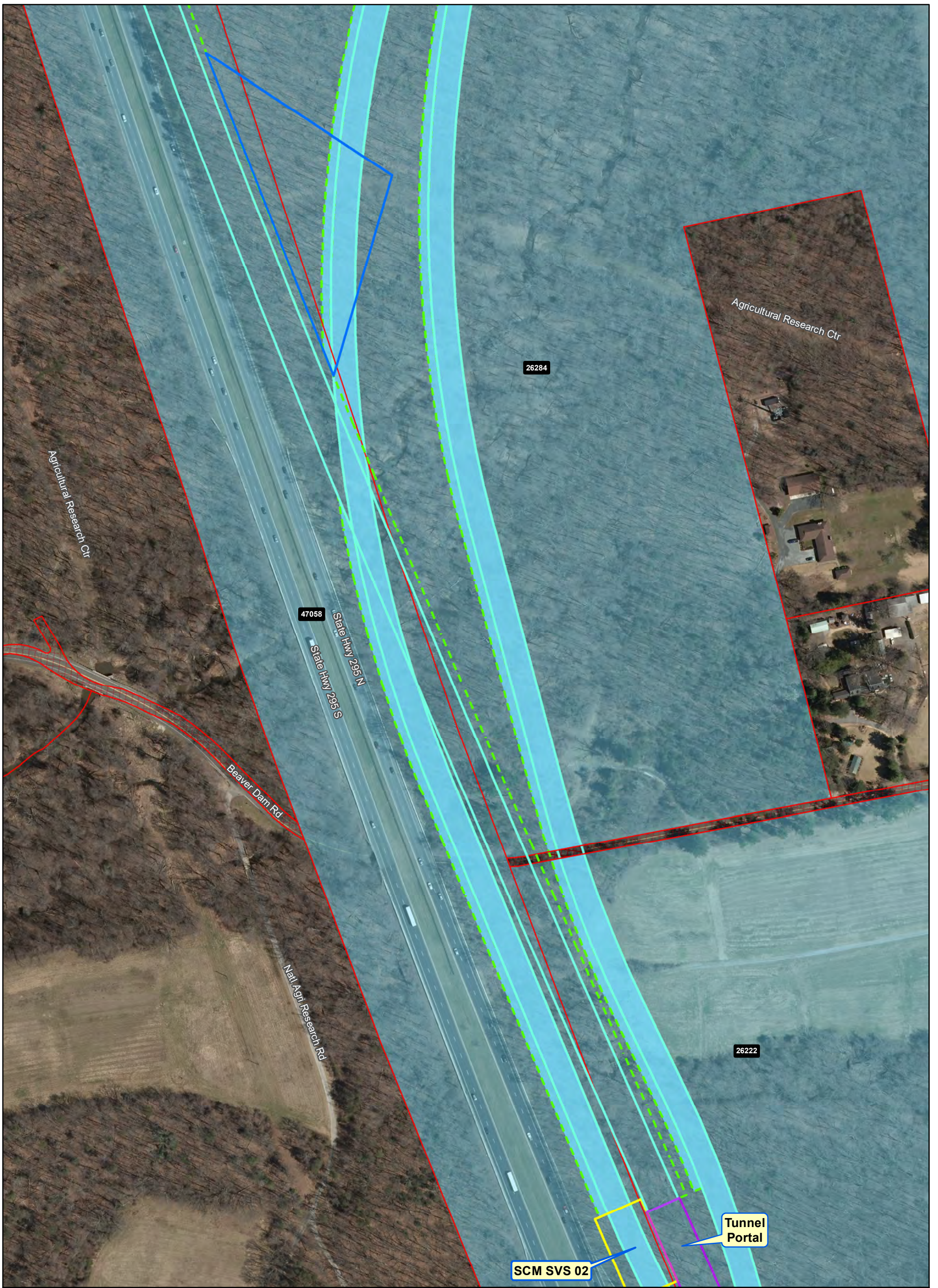


**Alignment J
Option 2 - BARC Airstrip TMF
Parcel Impacts**

Page 1 of 9

BWRR Date: 5/14/2020





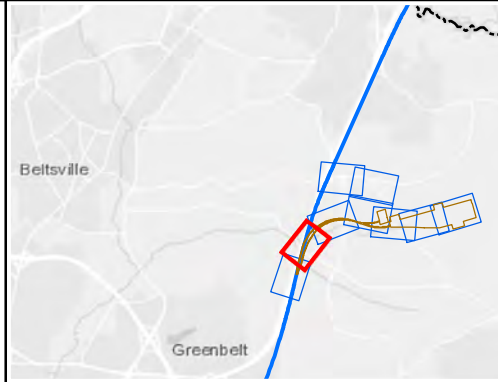
Ownership

- Government-Owned
- Privately-Owned
- Utility
- Public Roadway
- Parcel Boundary
- Power Corridor

Property Impact Assessment

- Facility Footprint - Permanent Impact
- Facility Ramp and Mainline Viaduct - Permanent Impact
- New Driveway/Road Realignment - Permanent Impact
- Stormwater Retention - Permanent Impact
- Tunnel Portal - Permanent Impact
- Construction Easements - Temporary Impact

Note: Parcel Impacted by SCMAGLEV LOD highlighted in same color - darker color represents the actual LOD impact and the lighter color represents the rest of the parcel limits.

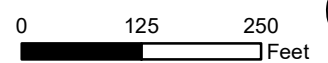


**Alignment J
Option 2 - BARC Airstrip TMF
Parcel Impacts**

Page 2 of 9



Date: 5/14/2020





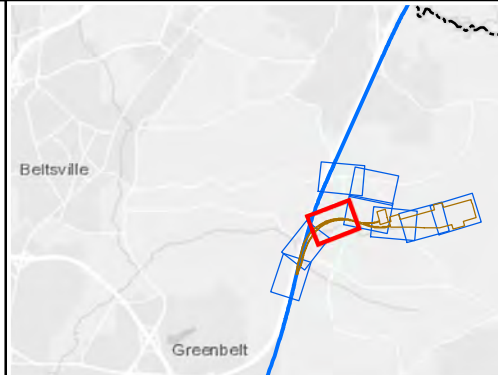
Ownership

- Government-Owned
- Privately-Owned
- Utility
- Public Roadway
- Parcel Boundary
- Power Corridor

Property Impact Assessment

- Facility Footprint - Permanent Impact
- Facility Ramp and Mainline Viaduct - Permanent Impact
- New Driveway/Road Realignment - Permanent Impact
- Stormwater Retention - Permanent Impact
- Tunnel Portal - Permanent Impact
- Construction Easements - Temporary Impact

Note: Parcel Impacted by SCMAGLEV LOD highlighted in same color - darker color represents the actual LOD impact and the lighter color represents the rest of the parcel limits.

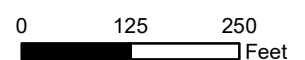


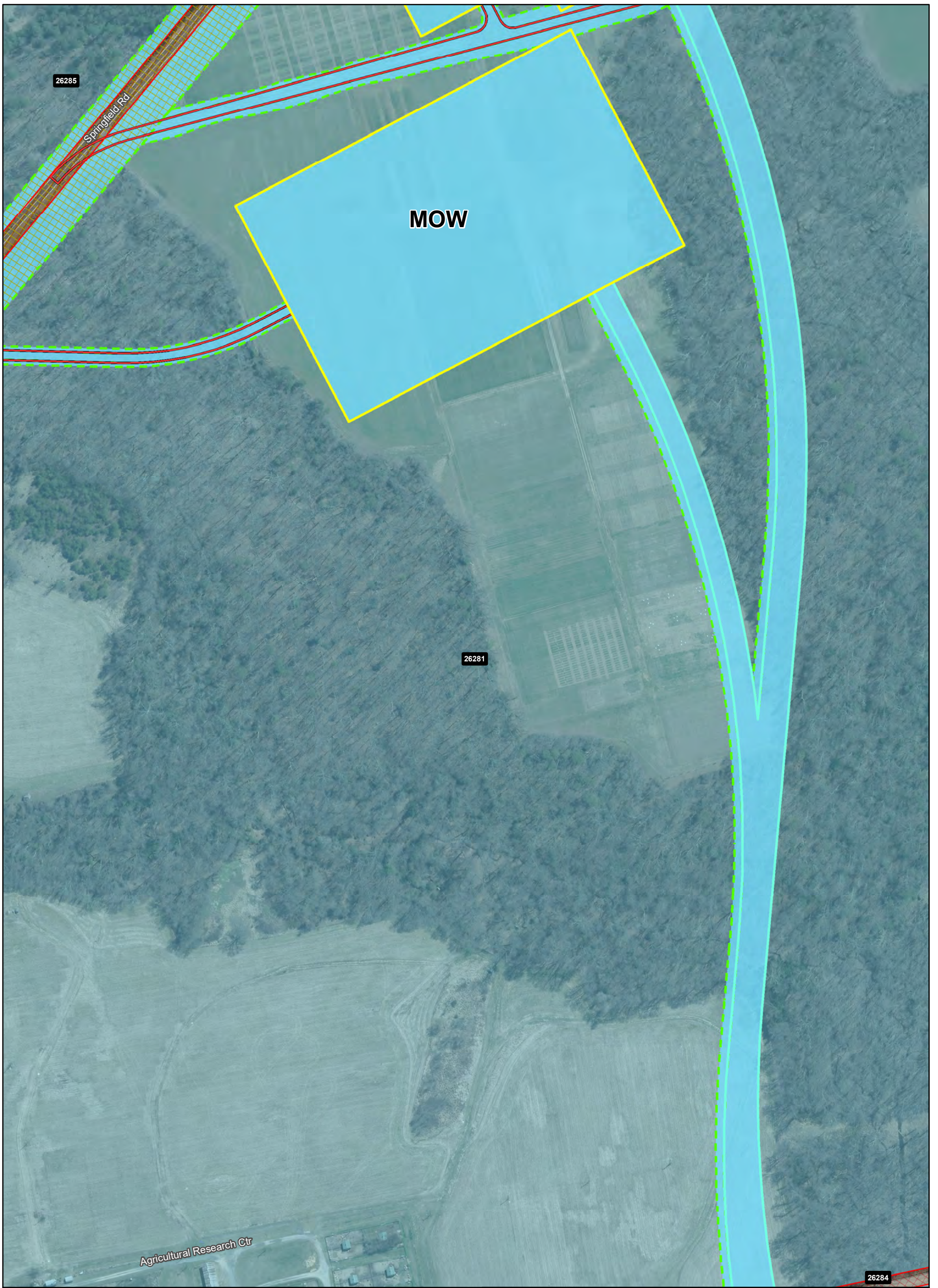
**Alignment J
Option 2 - BARC Airstrip TMF
Parcel Impacts**

Page 3 of 9



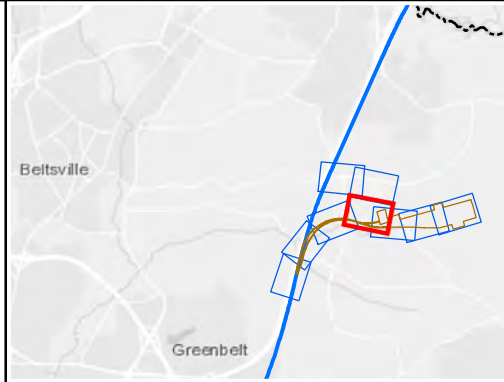
Date: 5/14/2020





Ownership	Property Impact Assessment
Government-Owned	Facility Footprint - Permanent Impact
Privately-Owned	Facility Ramp and Mainline Viaduct - Permanent Impact
Utility	New Driveway/Road Realignment - Permanent Impact
Public Roadway	Stormwater Retention - Permanent Impact
Parcel Boundary	Tunnel Portal - Permanent Impact
Power Corridor	Construction Easements - Temporary Impact

Note: Parcel Impacted by SCMAGLEV LOD highlighted in same color - darker color represents the actual LOD impact and the lighter color represents the rest of the parcel limits.

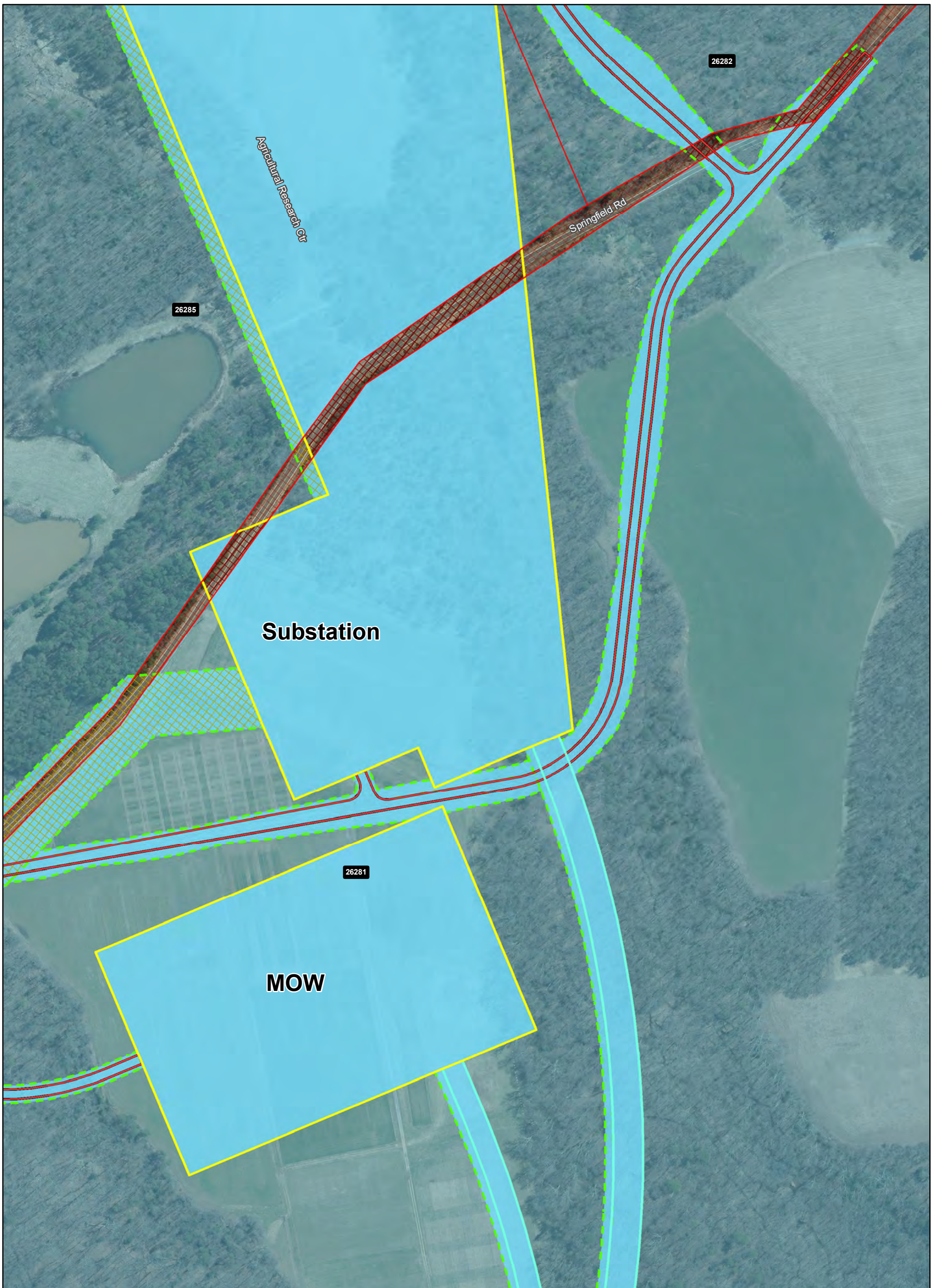


**Alignment J
Option 2 - BARC Airstrip TMF
Parcel Impacts**

Page 4 of 9

BWRR Date: 5/14/2020

0 125 250 Feet



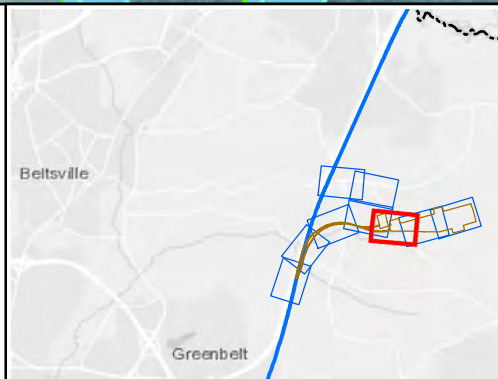
Ownership

- Government-Owned
- Privately-Owned
- Utility
- Public Roadway
- Parcel Boundary
- Power Corridor

Property Impact Assessment

- Facility Footprint - Permanent Impact
- Facility Ramp and Mainline Viaduct - Permanent Impact
- New Driveway/Road Realignment - Permanent Impact
- Stormwater Retention - Permanent Impact
- Tunnel Portal - Permanent Impact
- Construction Easements - Temporary Impact

Note: Parcel Impacted by SCMAGLEV LOD highlighted in same color - darker color represents the actual LOD impact and the lighter color represents the rest of the parcel limits.

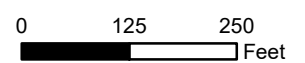


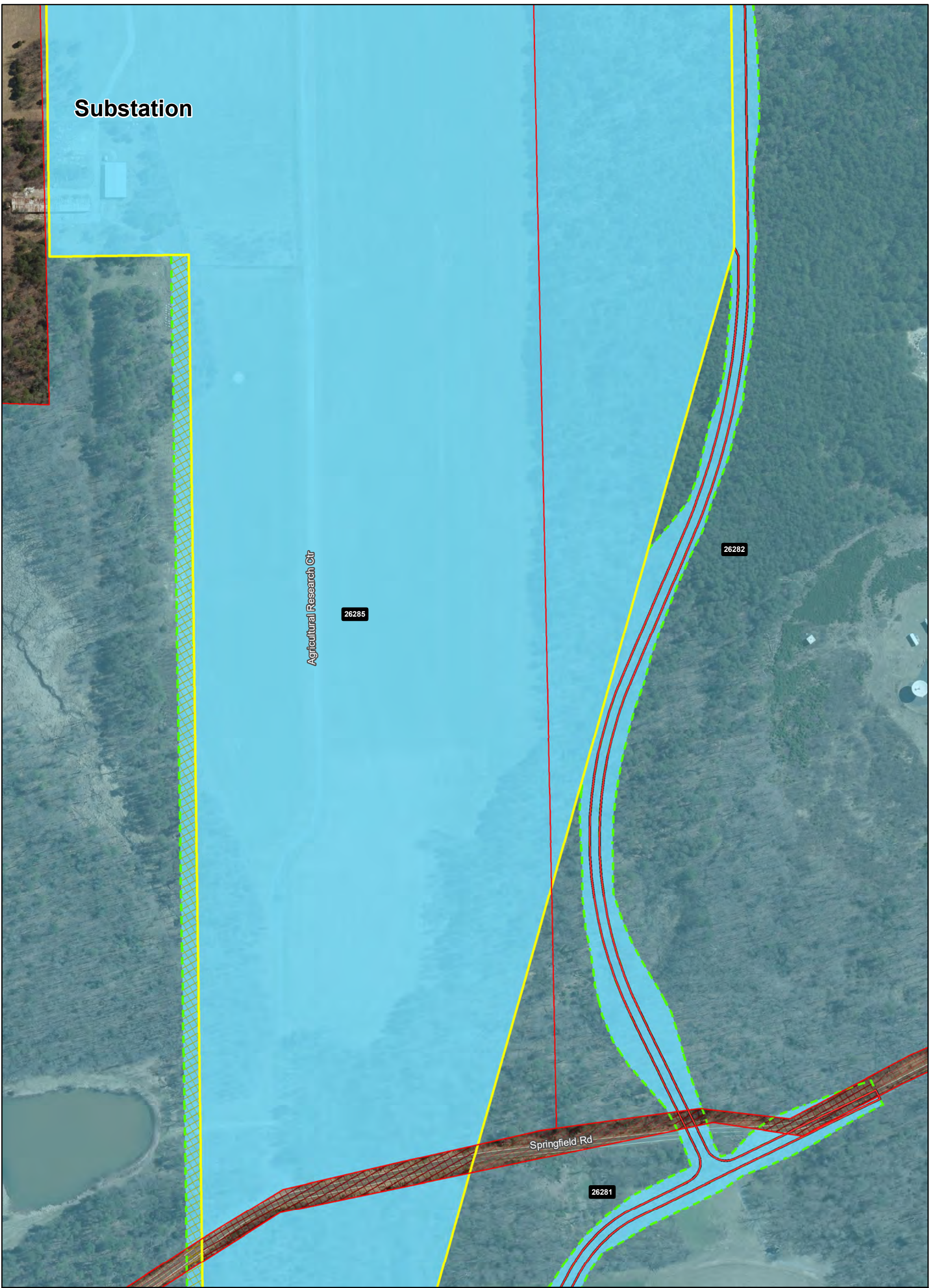
**Alignment J
Option 2 - BARC Airstrip TMF
Parcel Impacts**

Page 5 of 9



Date: 5/14/2020





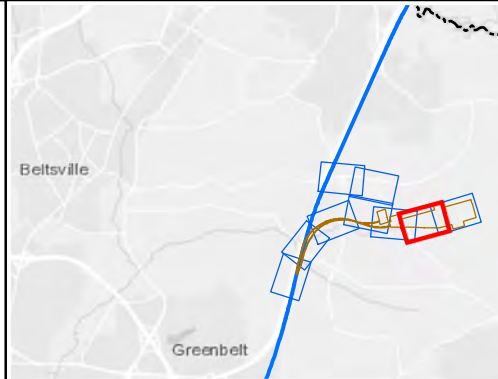
Ownership

- Government-Owned
- Privately-Owned
- Utility
- Public Roadway
- Parcel Boundary
- Power Corridor

Property Impact Assessment

- Facility Footprint - Permanent Impact
- Facility Ramp and Mainline Viaduct - Permanent Impact
- New Driveway/Road Realignment - Permanent Impact
- Stormwater Retention - Permanent Impact
- Tunnel Portal - Permanent Impact
- Construction Easements - Temporary Impact

Note: Parcel Impacted by SCMAGLEV LOD highlighted in same color - darker color represents the actual LOD impact and the lighter color represents the rest of the parcel limits.

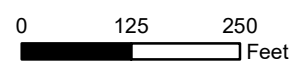


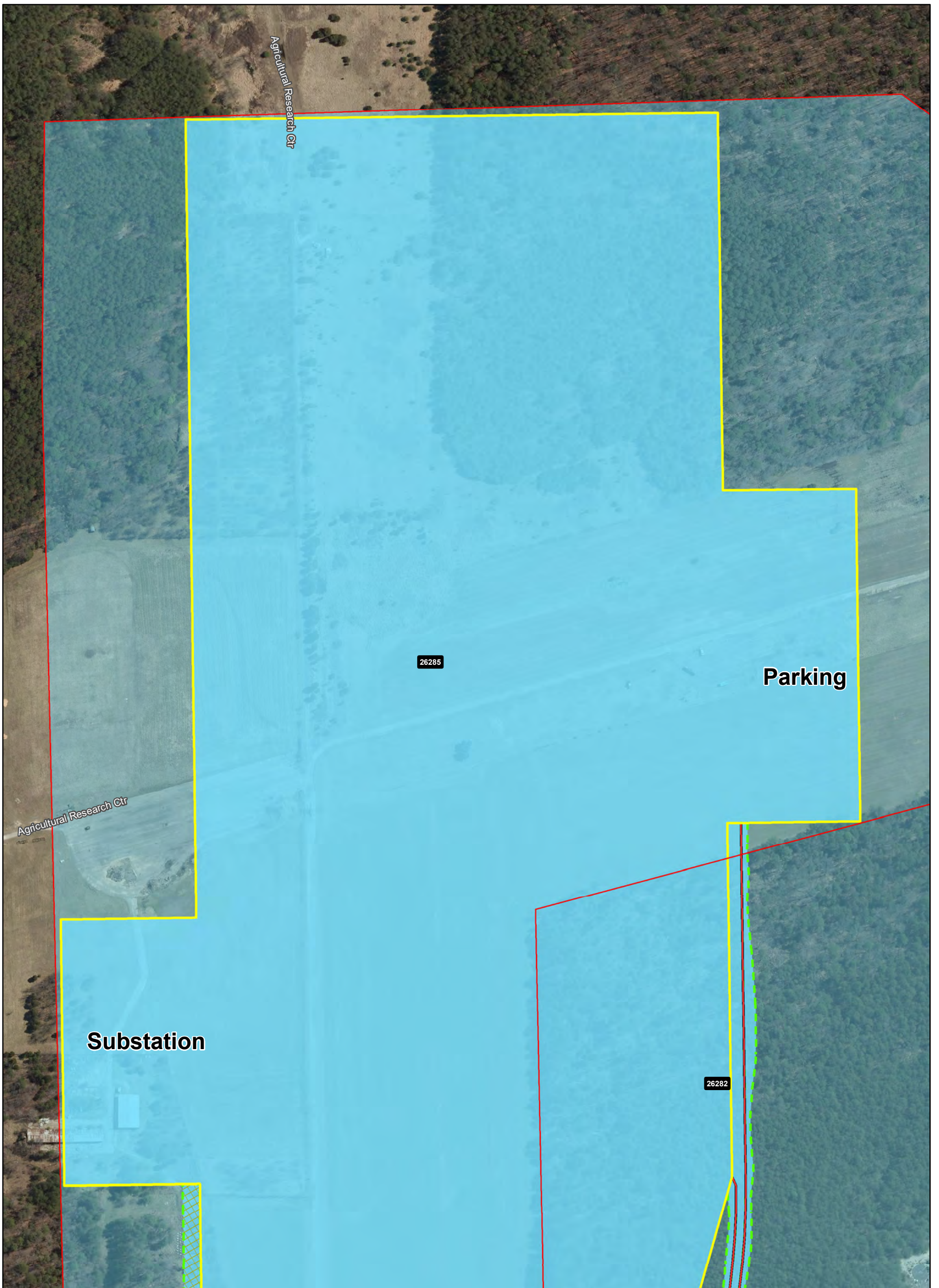
**Alignment J
Option 2 - BARC Airstrip TMF
Parcel Impacts**

Page 6 of 9



Date: 5/14/2020





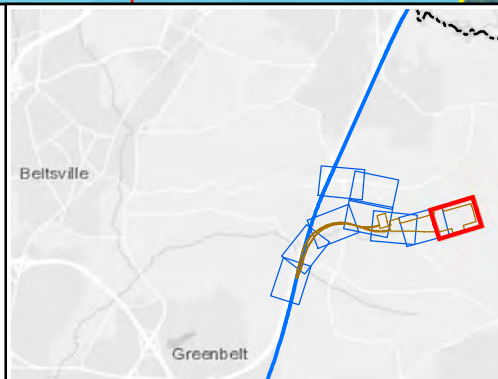
Ownership

- Government-Owned
- Privately-Owned
- Utility
- Public Roadway
- Parcel Boundary
- Power Corridor

Property Impact Assessment

- Facility Footprint - Permanent Impact
- Facility Ramp and Mainline Viaduct - Permanent Impact
- New Driveway/Road Realignment - Permanent Impact
- Stormwater Retention - Permanent Impact
- Tunnel Portal - Permanent Impact
- Construction Easements - Temporary Impact

Note: Parcel Impacted by SCMAGLEV LOD highlighted in same color - darker color represents the actual LOD impact and the lighter color represents the rest of the parcel limits.

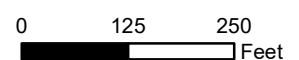


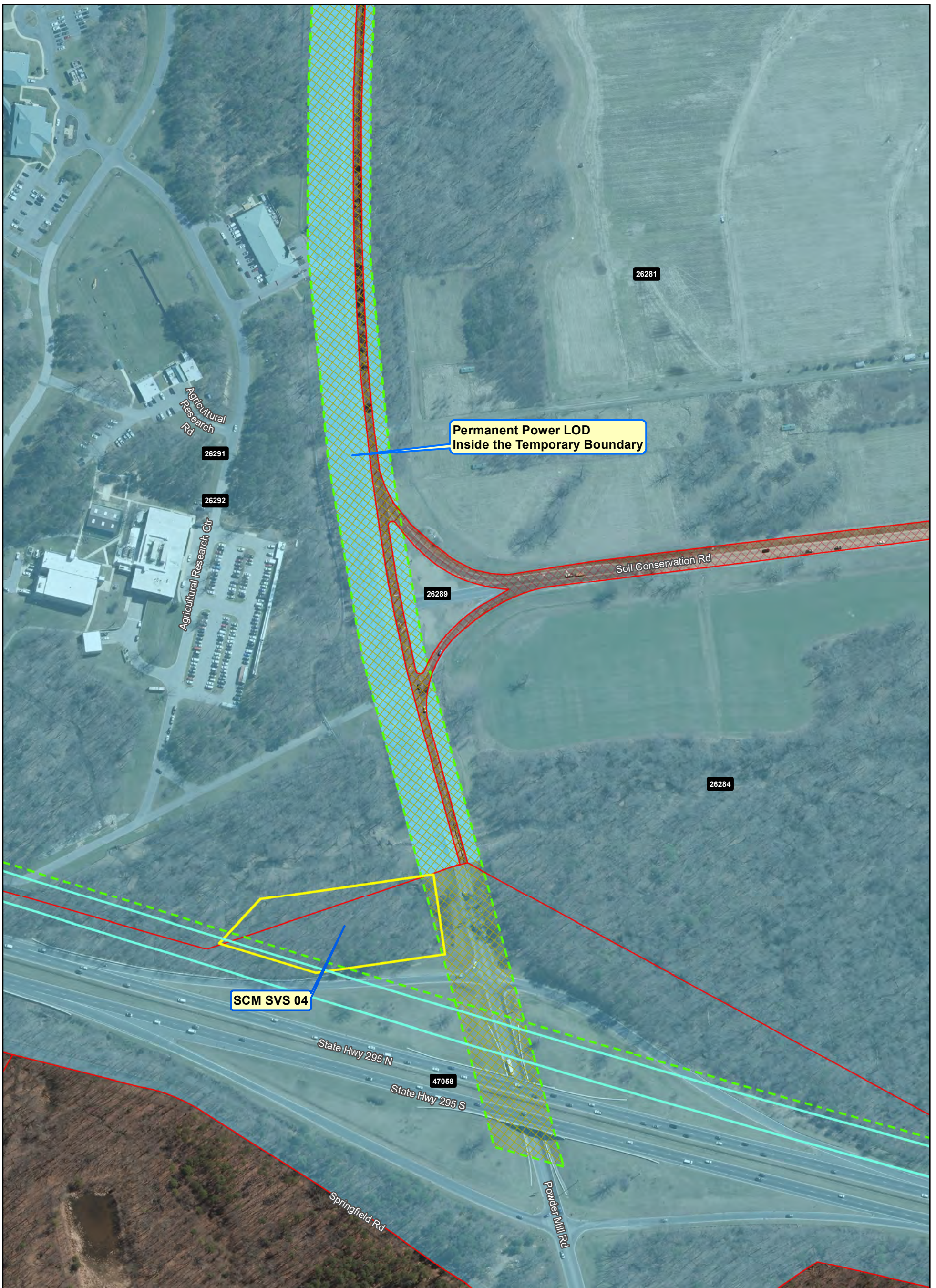
**Alignment J
Option 2 - BARC Airstrip TMF
Parcel Impacts**

Page 7 of 9



Date: 5/14/2020





Permanent Power LOD
Inside the Temporary Boundary

SCM SVS 04

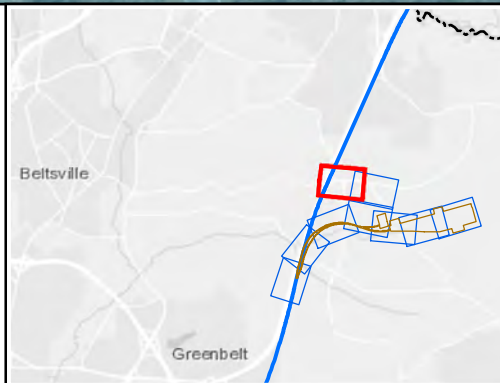
Ownership

- Government-Owned
- Privately-Owned
- Utility
- Public Roadway
- Parcel Boundary
- Power Corridor

Property Impact Assessment

- Facility Footprint - Permanent Impact
- Facility Ramp and Mainline Viaduct - Permanent Impact
- New Driveway/Road Realignment - Permanent Impact
- Stormwater Retention - Permanent Impact
- Tunnel Portal - Permanent Impact
- Construction Easements - Temporary Impact

Note: Parcel Impacted by SCMaglev LOD highlighted in same color - darker color represents the actual LOD impact and the lighter color represents the rest of the parcel limits.

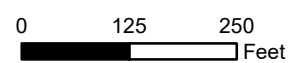


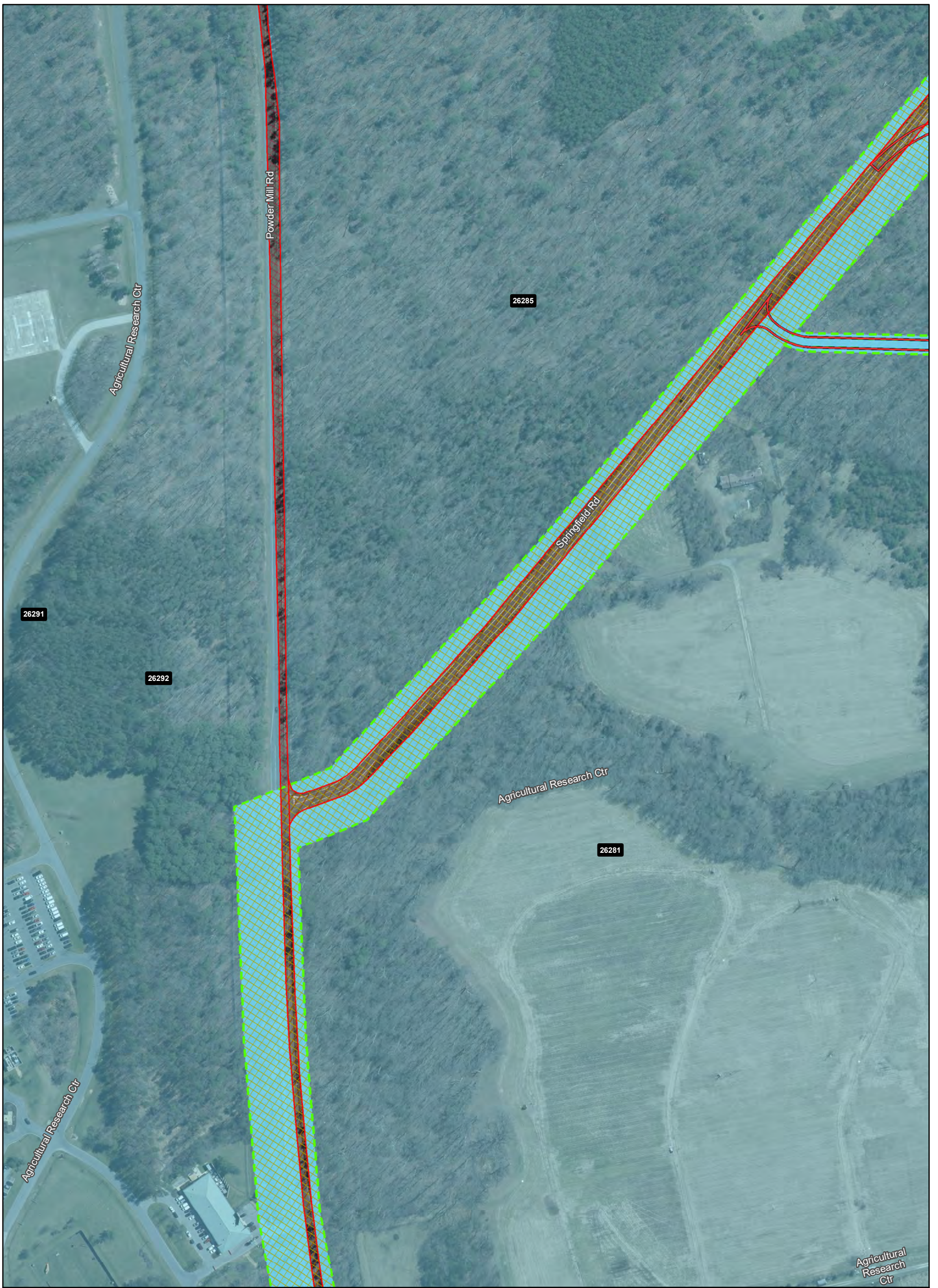
**Alignment J
Option 2 - BARC Airstrip TMF
Parcel Impacts**

Page 8 of 9



Date: 5/14/2020





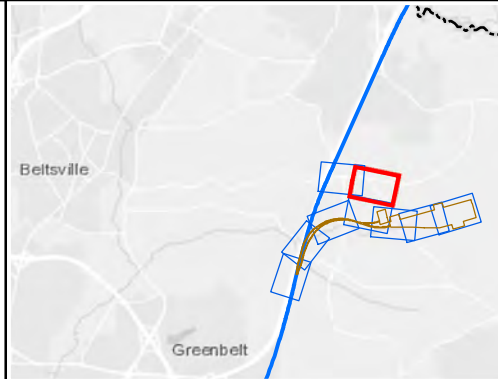
Ownership

- Government-Owned
- Privately-Owned
- Utility
- Public Roadway
- Parcel Boundary
- Power Corridor

Property Impact Assessment

- Facility Footprint - Permanent Impact
- Facility Ramp and Mainline Viaduct - Permanent Impact
- New Driveway/Road Realignment - Permanent Impact
- Stormwater Retention - Permanent Impact
- Tunnel Portal - Permanent Impact
- Construction Easements - Temporary Impact

Note: Parcel Impacted by SCMAGLEV LOD highlighted in same color - darker color represents the actual LOD impact and the lighter color represents the rest of the parcel limits.

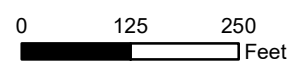


**Alignment J
Option 2 - BARC Airstrip TMF
Parcel Impacts**

Page 9 of 9



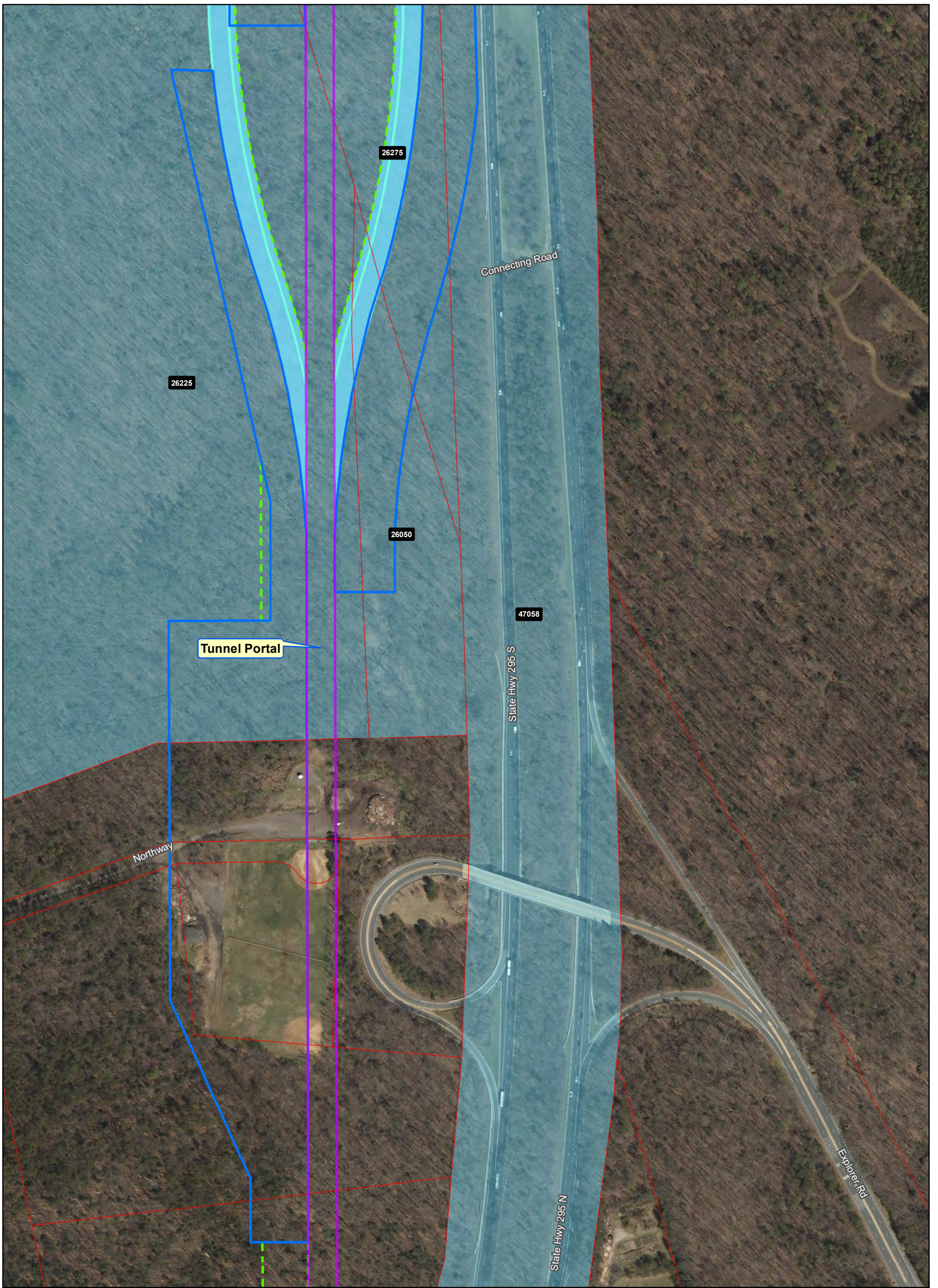
Date: 5/14/2020



ATTACHMENT 6
ALIGNMENT J: OPTION 2 - BARC AIRSTRIP TMF

Parcel ID	Owner Name 1	Owner Name 2	Owner Address	Owner Address (continued)	Owner City	Owner State	Owner Zip	Location Address	Location City	Location State	Location Zip	Acres	Short-Term Impacts	Long-Term Impacts
26222	UNITED STATES OF AMERICA	-	18TH & F STS NW	G S A OFFICE COMM PUB BLDG SERV	WASHINGTON	DC	20405	0 SOIL CONSERVATION RD	LAUREL	MD	20708	371.16	Yes	Yes
26281	UNITED STATES OF AMERICA	-	18TH & F STS NW	GSA OFFICE COM PUB BLDG SERV	WASHINGTON	DC	20405	0 POWDER MILL RD	BELTSVILLE	MD	20705	798.26	Yes	Yes
26282	UNITED STATES OF AMERICA	-	18TH & F STS NW	GSA OFFICE COM PUB BLDG SERV	WASHINGTON	DC	20405	0 POWDER MILL RD	BELTSVILLE	MD	20705	116.95	Yes	Yes
26284	UNITED STATES OF AMERICA	-	18TH & F STS NW	G S A OFFICE COMM PUB BLDG SERV	WASHINGTON	DC	20405	0 RESEARCH RD	BELTSVILLE	MD	20705	246.36	Yes	Yes
26285	UNITED STATES OF AMERICA	-	18TH & F STS NW	GSA OFFICE COM PUB BLDG SERV	WASHINGTON	DC	20405	0 POWDER MILL RD	BELTSVILLE	MD	20705	349.05	Yes	Yes
26289	UNITED STATES OF AMERICA	-	18TH & F STS NW	G S A OFFICE COMM PUB BLDG SERV	WASHINGTON	DC	20405	0 RESEARCH RD	BELTSVILLE	MD	20705	0.90	Yes	-
26291	UNITED STATES OF AMERICA	-	18TH & F STS NW	G S A OFFICE COMM PUB BLDG SERV	WASHINGTON	DC	20405	9200 POWDER MILL RD	BELTSVILLE	MD	20705	683.75	Yes	-
26292	UNITED STATES OF AMERICA	-	18TH & F STS NW	G S A OFFICE COMM PUB BLDG SERV	WASHINGTON	DC	20405	0 POWDER MILL RD	LAUREL	MD	20708	683.75	Yes	-
47058	NPS Baltimore-Washington Parkway	-	-	-	-	-	-	-	-	-	-	1340.70	Yes	Yes

ATTACHMENT 7
ALIGNMENT J1: OPTION 2 - BARC AIRSTRIP TMF



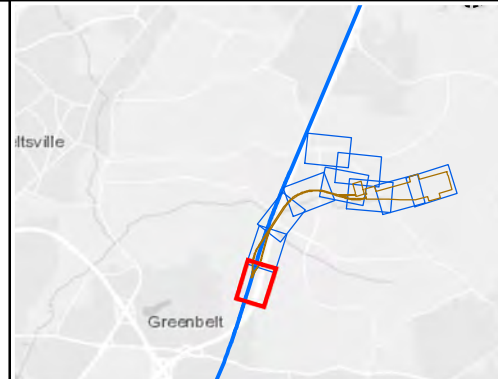
Ownership

- Government-Owned
- Privately-Owned
- Utility
- Public Roadway
- Parcel Boundary
- Power Corridor

Property Impact Assessment

- Facility Footprint - Permanent Impact
- Facility Ramp and Mainline Viaduct - Permanent Impact
- New Driveway/Road Realignment - Permanent Impact
- Stormwater Retention - Permanent Impact
- Tunnel Portal - Permanent Impact
- Construction Easements - Temporary Impact

Note: Parcel Impacted by SCMAGLEV LOD highlighted in same color - darker color represents the actual LOD impact and the lighter color represents the rest of the parcel limits.

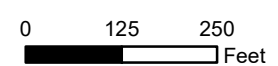


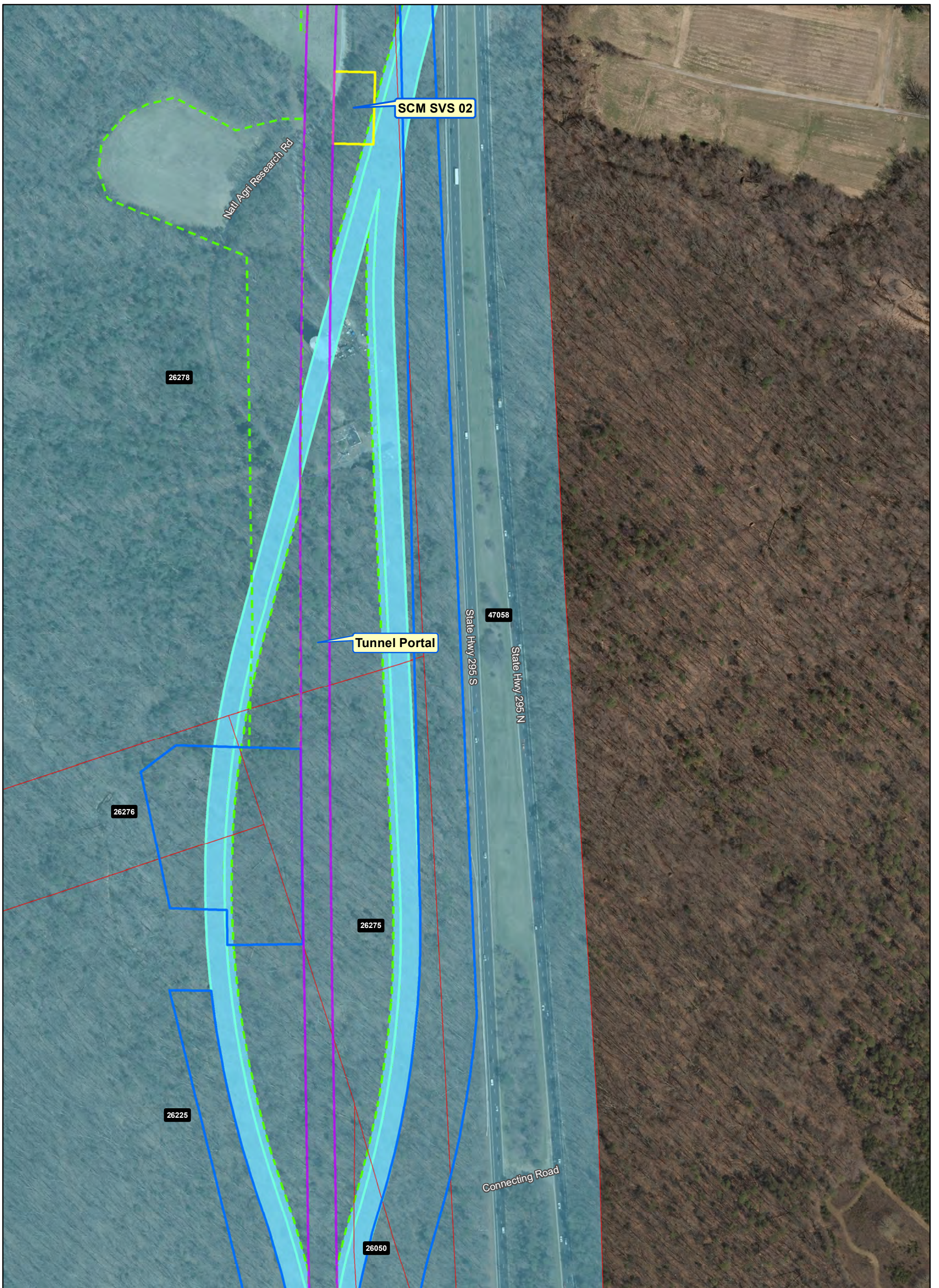
**Alignment J1
Option 2 - BARC Airstrip TMF
Parcel Impacts**

Page 1 of 10



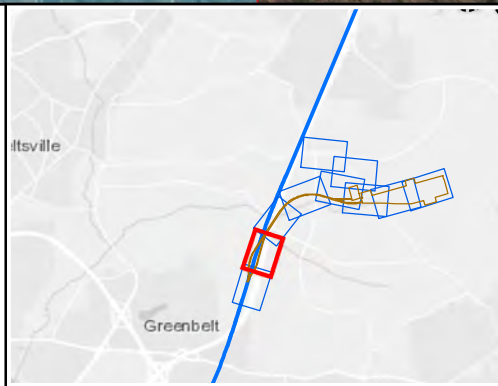
Date: 5/15/2020





Ownership	Property Impact Assessment
Government-Owned	Facility Footprint - Permanent Impact
Privately-Owned	Facility Ramp and Mainline Viaduct - Permanent Impact
Utility	New Driveway/Road Realignment - Permanent Impact
Public Roadway	Stormwater Retention - Permanent Impact
Parcel Boundary	Tunnel Portal - Permanent Impact
Power Corridor	Construction Easements - Temporary Impact

Note: Parcel Impacted by SCMAGLEV LOD highlighted in same color - darker color represents the actual LOD impact and the lighter color represents the rest of the parcel limits.

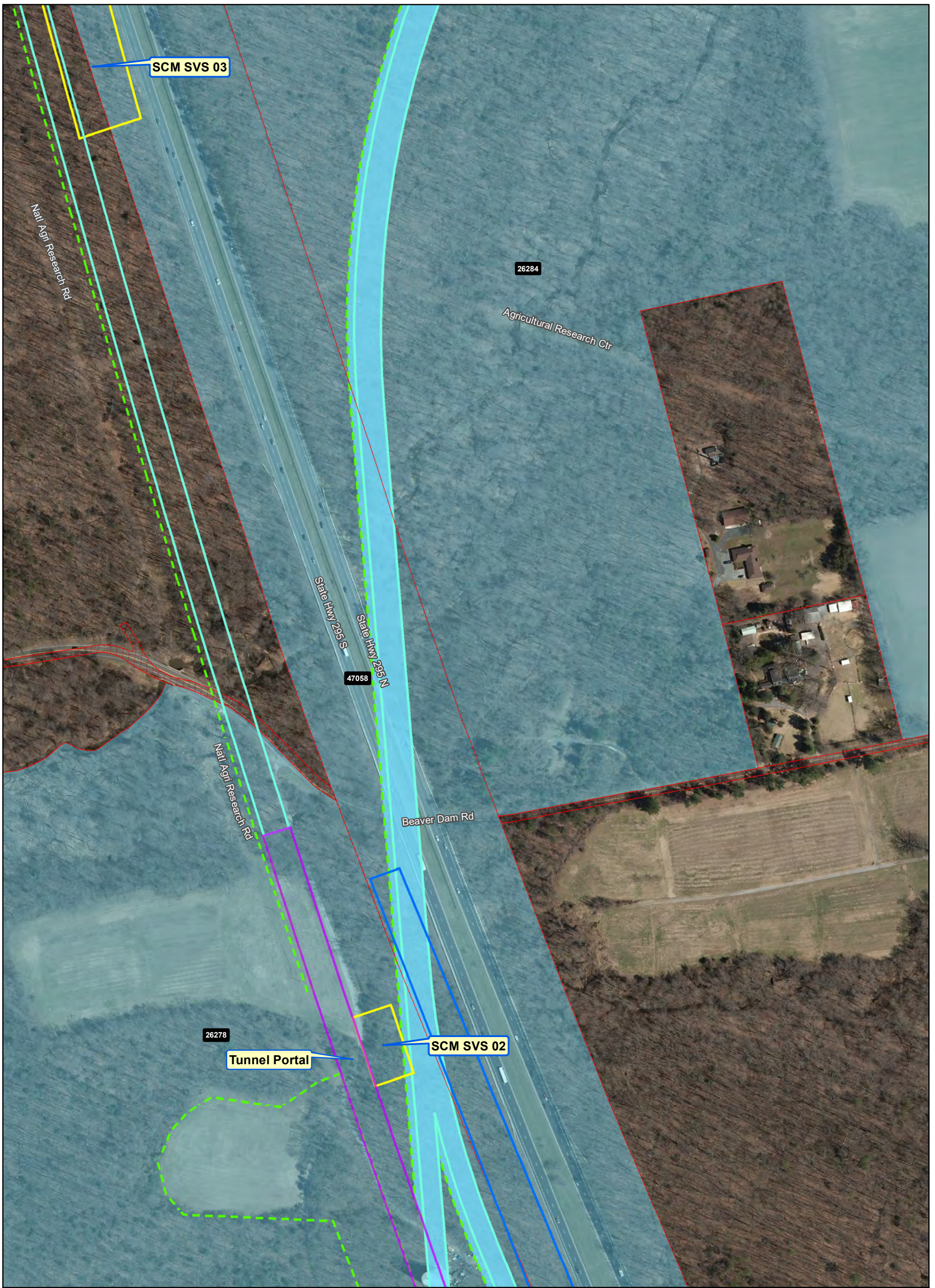


**Alignment J1
Option 2 - BARC Airstrip TMF
Parcel Impacts**

Page 2 of 10

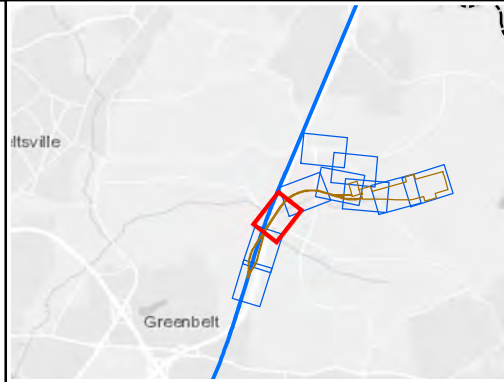
BWRR Date: 5/15/2020

0 125 250
Feet



Ownership	Property Impact Assessment
Government-Owned	Facility Footprint - Permanent Impact
Privately-Owned	Facility Ramp and Mainline Viaduct - Permanent Impact
Utility	New Driveway/Road Realignment - Permanent Impact
Public Roadway	Stormwater Retention - Permanent Impact
Parcel Boundary	Tunnel Portal - Permanent Impact
Power Corridor	Construction Easements - Temporary Impact

Note: Parcel Impacted by SCMAGLEV LOD highlighted in same color - darker color represents the actual LOD impact and the lighter color represents the rest of the parcel limits.



**Alignment J1
Option 2 - BARC Airstrip TMF
Parcel Impacts**

Page 3 of 10

BWRR Date: 5/15/2020

0 125 250
Feet



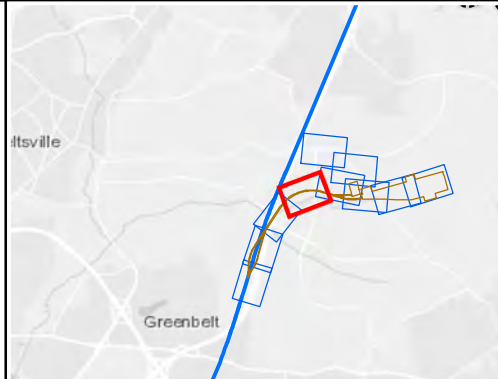
Ownership

- Government-Owned
- Privately-Owned
- Utility
- Public Roadway
- Parcel Boundary
- Power Corridor

Property Impact Assessment

- Facility Footprint - Permanent Impact
- Facility Ramp and Mainline Viaduct - Permanent Impact
- New Driveway/Road Realignment - Permanent Impact
- Stormwater Retention - Permanent Impact
- Tunnel Portal - Permanent Impact
- Construction Easements - Temporary Impact

Note: Parcel Impacted by SCMAGLEV LOD highlighted in same color - darker color represents the actual LOD impact and the lighter color represents the rest of the parcel limits.

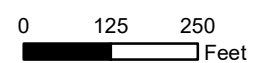


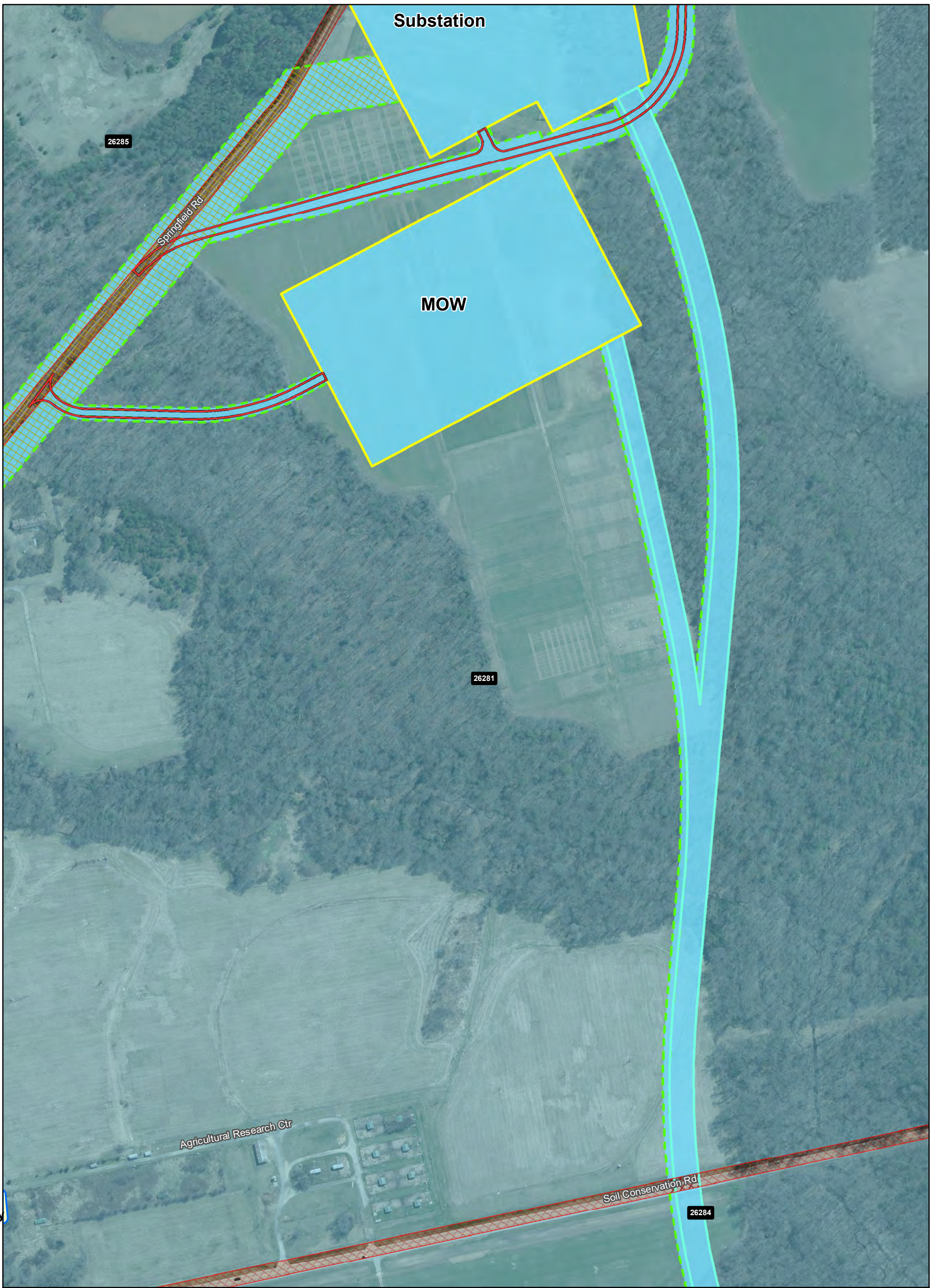
**Alignment J1
Option 2 - BARC Airstrip TMF
Parcel Impacts**

Page 4 of 10



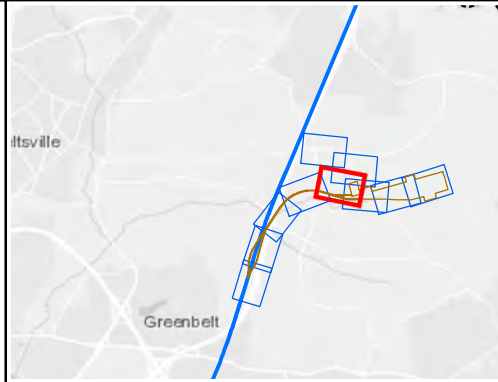
Date: 5/15/2020





Ownership	Property Impact Assessment
Government-Owned	Facility Footprint - Permanent Impact
Privately-Owned	Facility Ramp and Mainline Viaduct - Permanent Impact
Utility	New Driveway/Road Realignment - Permanent Impact
Public Roadway	Stormwater Retention - Permanent Impact
Parcel Boundary	Tunnel Portal - Permanent Impact
Power Corridor	Construction Easements - Temporary Impact

Note: Parcel Impacted by SCMAGLEV LOD highlighted in same color - darker color represents the actual LOD impact and the lighter color represents the rest of the parcel limits.

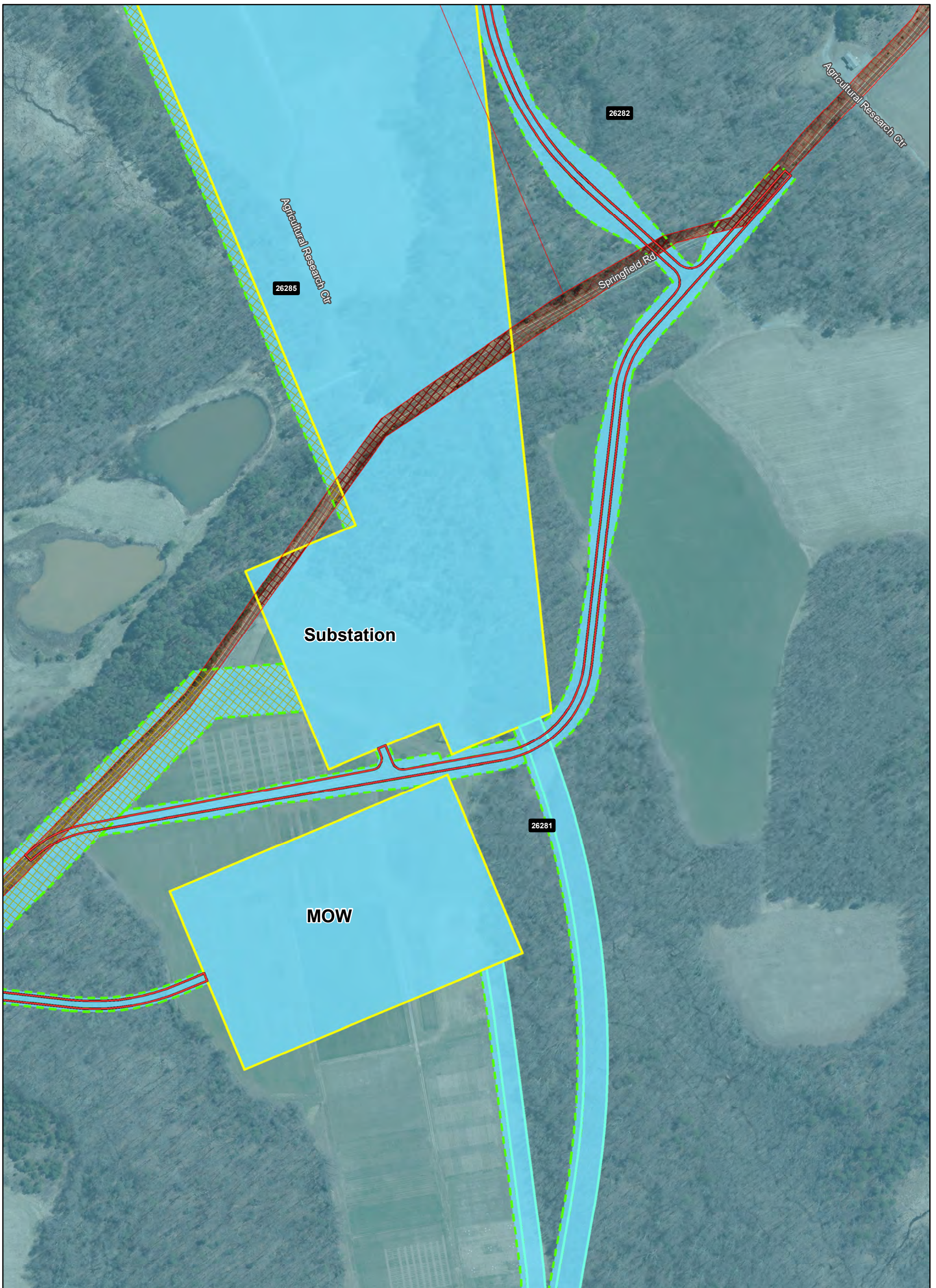


**Alignment J1
Option 2 - BARC Airstrip TMF
Parcel Impacts**

Page 5 of 10

BWRR Date: 5/15/2020

0 125 250
Feet



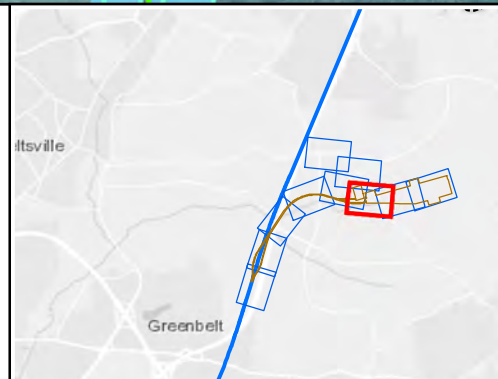
Ownership

- Government-Owned
- Privately-Owned
- Utility
- Public Roadway
- Parcel Boundary
- Power Corridor

Property Impact Assessment

- Facility Footprint - Permanent Impact
- Facility Ramp and Mainline Viaduct - Permanent Impact
- New Driveway/Road Realignment - Permanent Impact
- Stormwater Retention - Permanent Impact
- Tunnel Portal - Permanent Impact
- Construction Easements - Temporary Impact

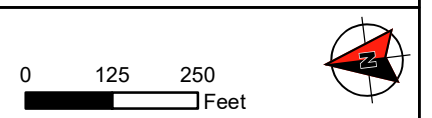
Note: Parcel Impacted by SCMAGLEV LOD highlighted in same color - darker color represents the actual LOD impact and the lighter color represents the rest of the parcel limits.

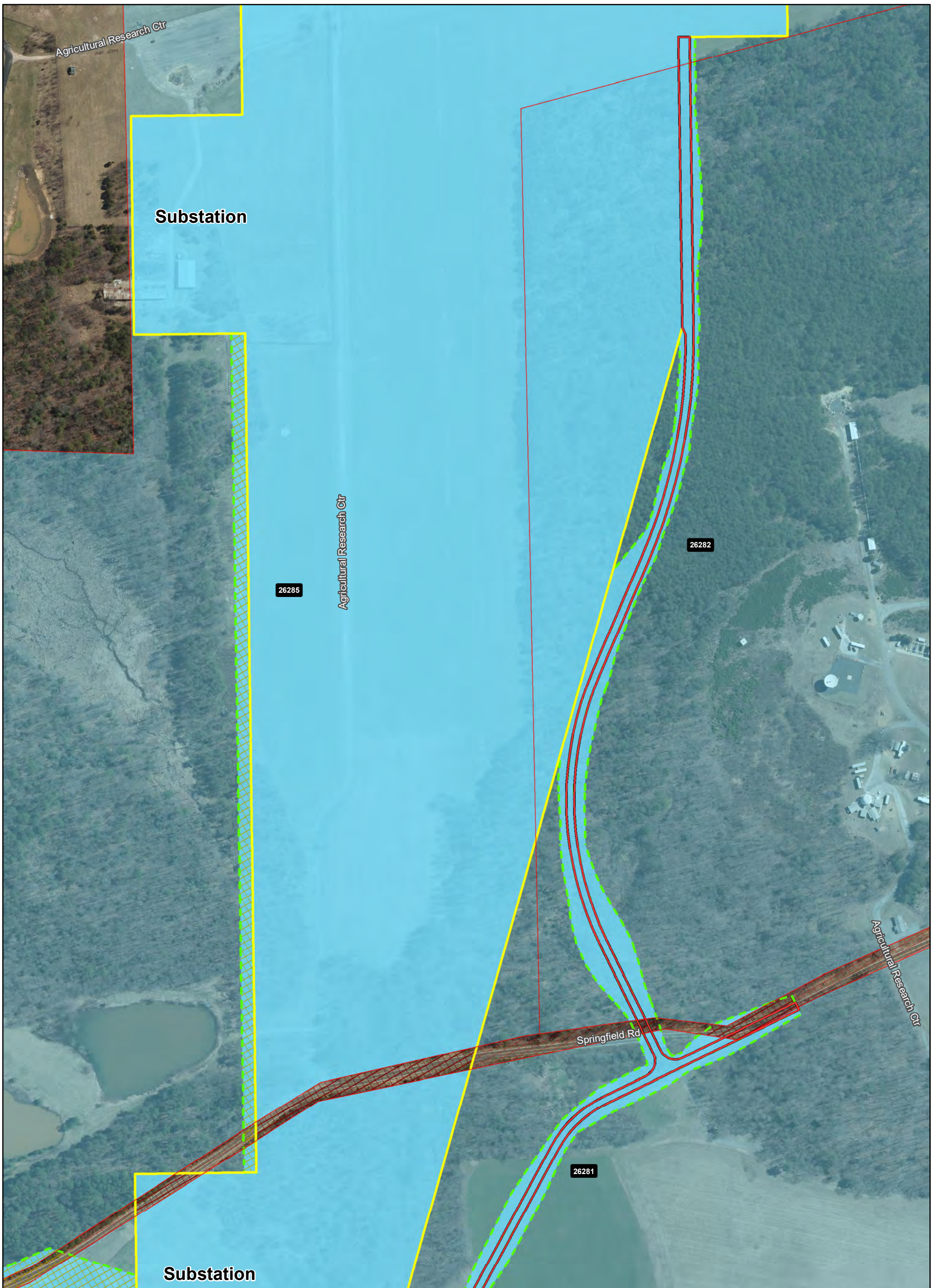


**Alignment J1
Option 2 - BARC Airstrip TMF
Parcel Impacts**

Page 6 of 10

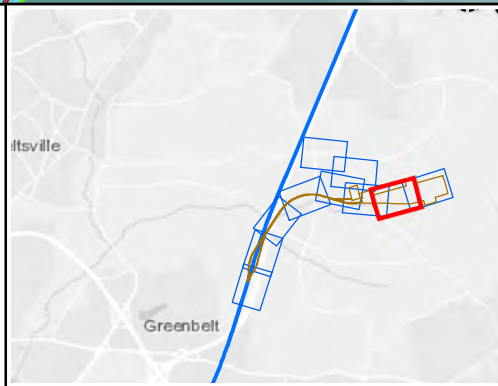
BWRR Date: 5/15/2020





Ownership	Property Impact Assessment
Government-Owned	Facility Footprint - Permanent Impact
Privately-Owned	Facility Ramp and Mainline Viaduct - Permanent Impact
Utility	New Driveway/Road Realignment - Permanent Impact
Public Roadway	Stormwater Retention - Permanent Impact
Parcel Boundary	Tunnel Portal - Permanent Impact
Power Corridor	Construction Easements - Temporary Impact

Note: Parcel Impacted by SCMAGLEV LOD highlighted in same color - darker color represents the actual LOD impact and the lighter color represents the rest of the parcel limits.

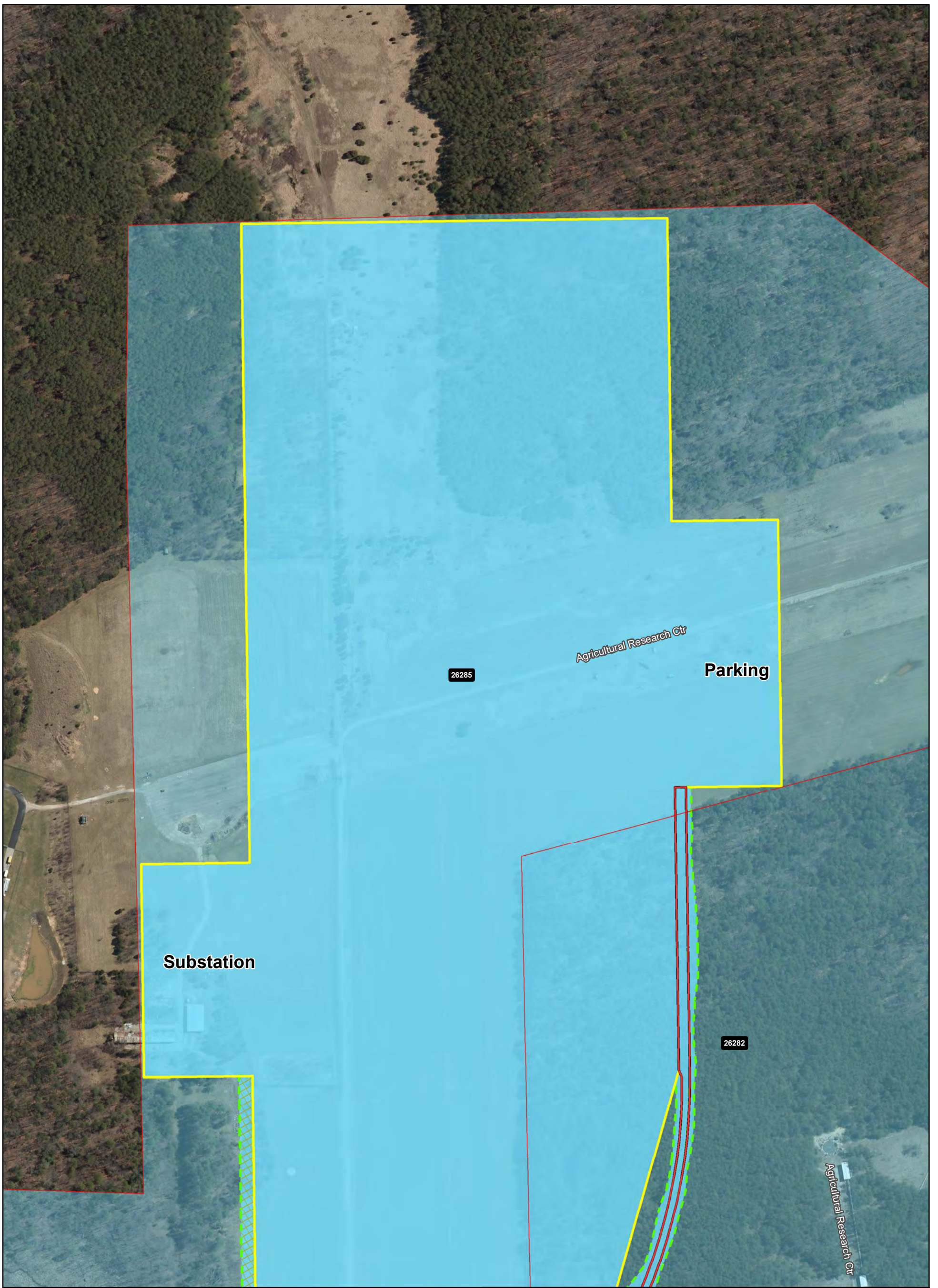


**Alignment J1
Option 2 - BARC Airstrip TMF
Parcel Impacts**

Page 7 of 10

BWRR Date: 5/15/2020

0 125 250
Feet



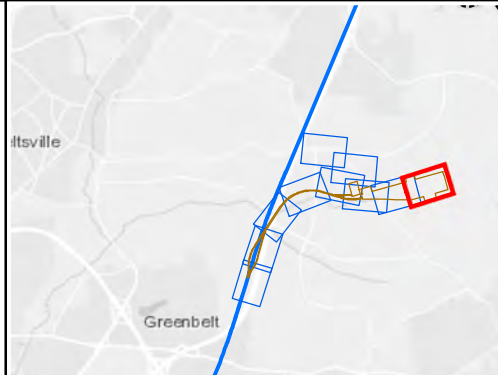
Ownership

- Government-Owned
- Privately-Owned
- Utility
- Public Roadway
- Parcel Boundary
- Power Corridor

Property Impact Assessment

- Facility Footprint - Permanent Impact
- Facility Ramp and Mainline Viaduct - Permanent Impact
- New Driveway/Road Realignment - Permanent Impact
- Stormwater Retention - Permanent Impact
- Tunnel Portal - Permanent Impact
- Construction Easements - Temporary Impact

Note: Parcel Impacted by SCMAGLEV LOD highlighted in same color - darker color represents the actual LOD impact and the lighter color represents the rest of the parcel limits.

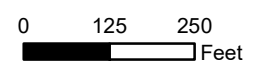


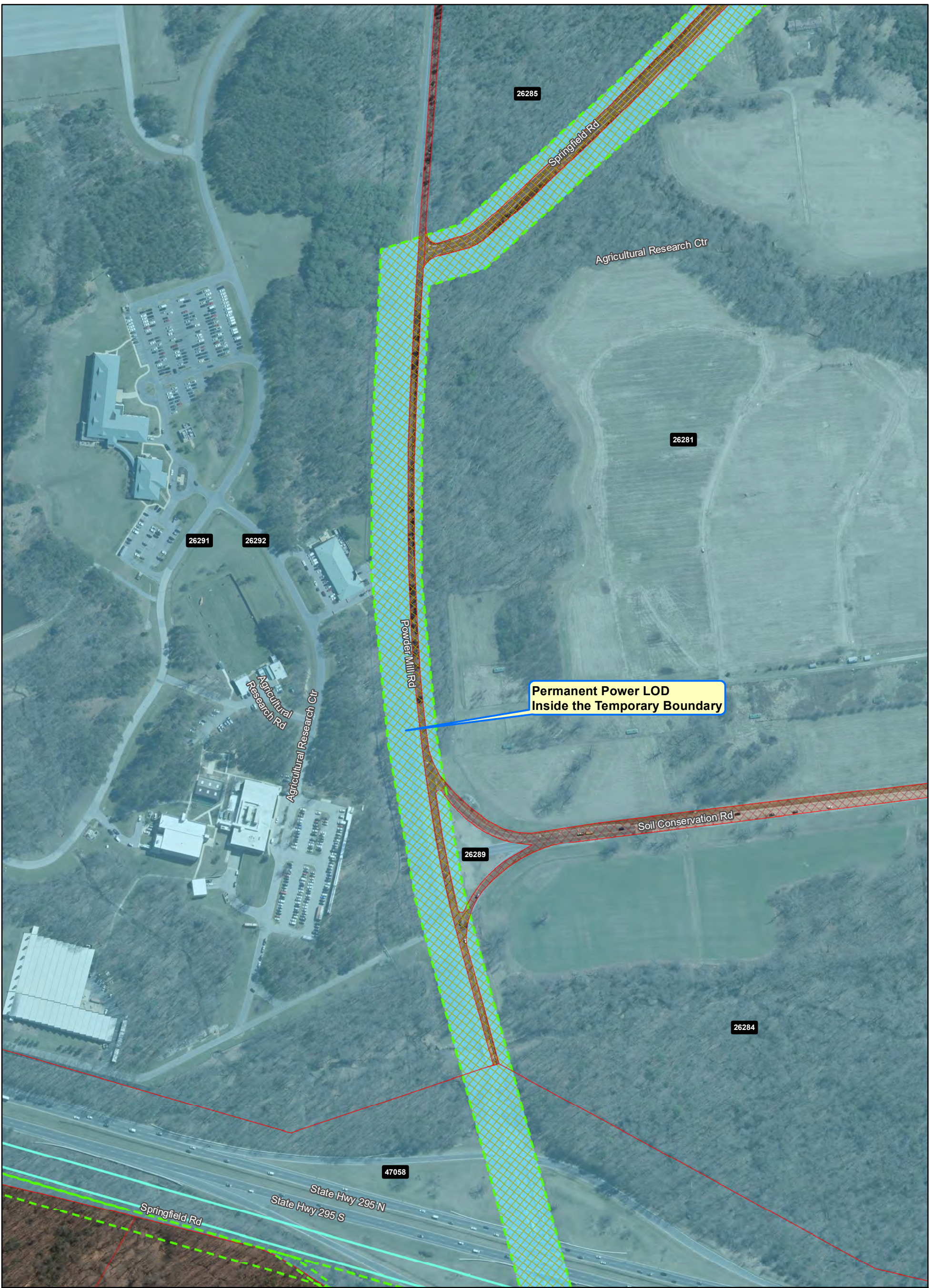
**Alignment J1
Option 2 - BARC Airstrip TMF
Parcel Impacts**

Page 8 of 10



Date: 5/15/2020





Permanent Power LOD
Inside the Temporary Boundary

Ownership	Property Impact Assessment
Government-Owned	Facility Footprint - Permanent Impact
Privately-Owned	Facility Ramp and Mainline Viaduct - Permanent Impact
Utility	New Driveway/Road Realignment - Permanent Impact
Public Roadway	Stormwater Retention - Permanent Impact
Parcel Boundary	Tunnel Portal - Permanent Impact
Power Corridor	Construction Easements - Temporary Impact



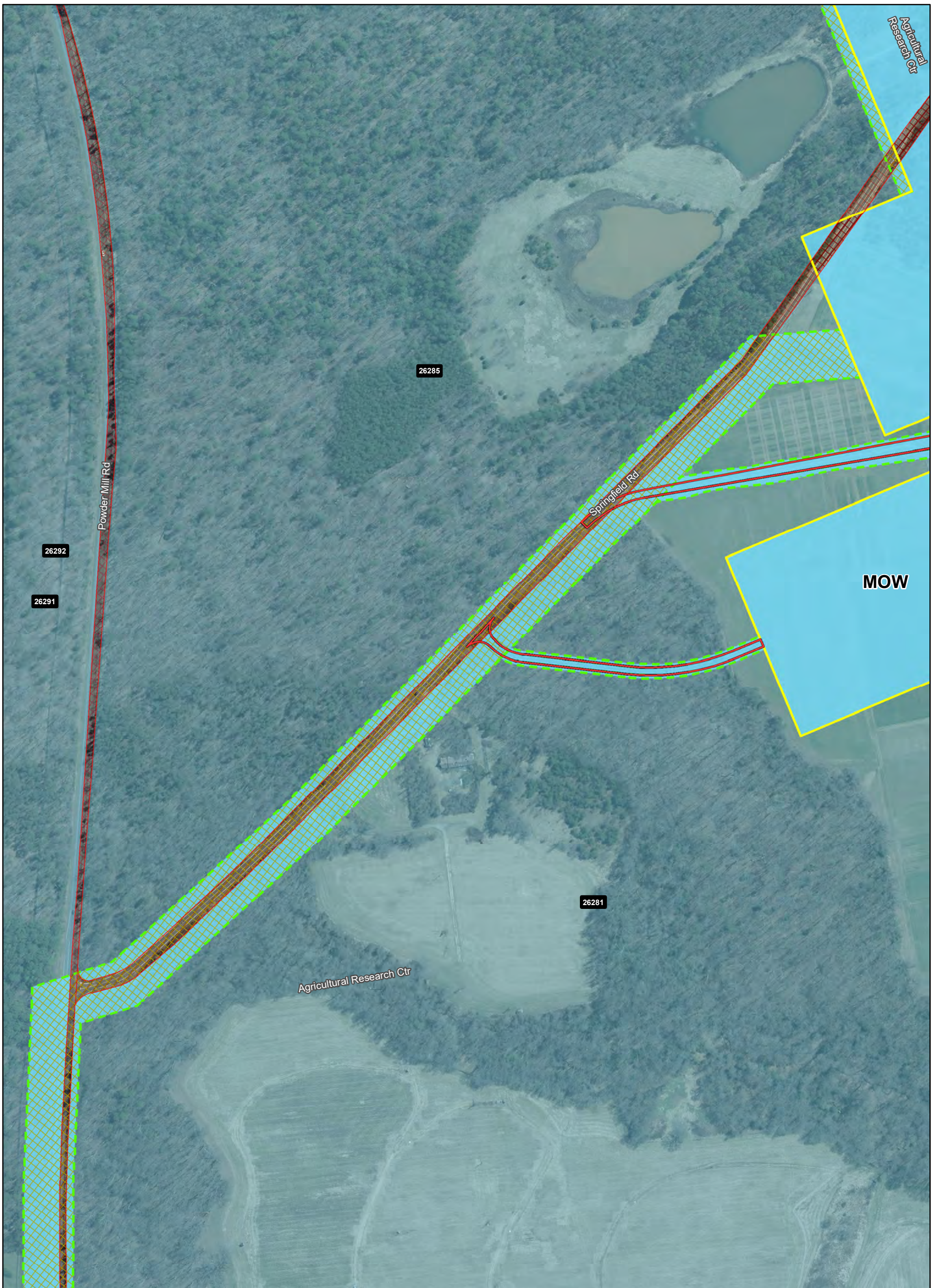
**Alignment J1
Option 2 - BARC Airstrip TMF
Parcel Impacts**

Page 9 of 10

BWRR Date: 5/15/2020

0 125 250
Feet

Note: Parcel Impacted by SCMAGLEV LOD highlighted in same color - darker color represents the actual LOD impact and the lighter color represents the rest of the parcel limits.



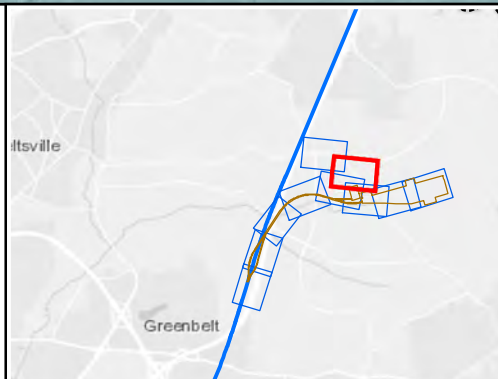
Ownership

- Government-Owned
- Privately-Owned
- Utility
- Public Roadway
- Parcel Boundary
- Power Corridor

Property Impact Assessment

- Facility Footprint - Permanent Impact
- Facility Ramp and Mainline Viaduct - Permanent Impact
- New Driveway/Road Realignment - Permanent Impact
- Stormwater Retention - Permanent Impact
- Tunnel Portal - Permanent Impact
- Construction Easements - Temporary Impact

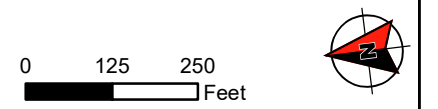
Note: Parcel Impacted by SCMAGLEV LOD highlighted in same color - darker color represents the actual LOD impact and the lighter color represents the rest of the parcel limits.



**Alignment J1
Option 2 - BARC Airstrip TMF
Parcel Impacts**

Page 10 of 10

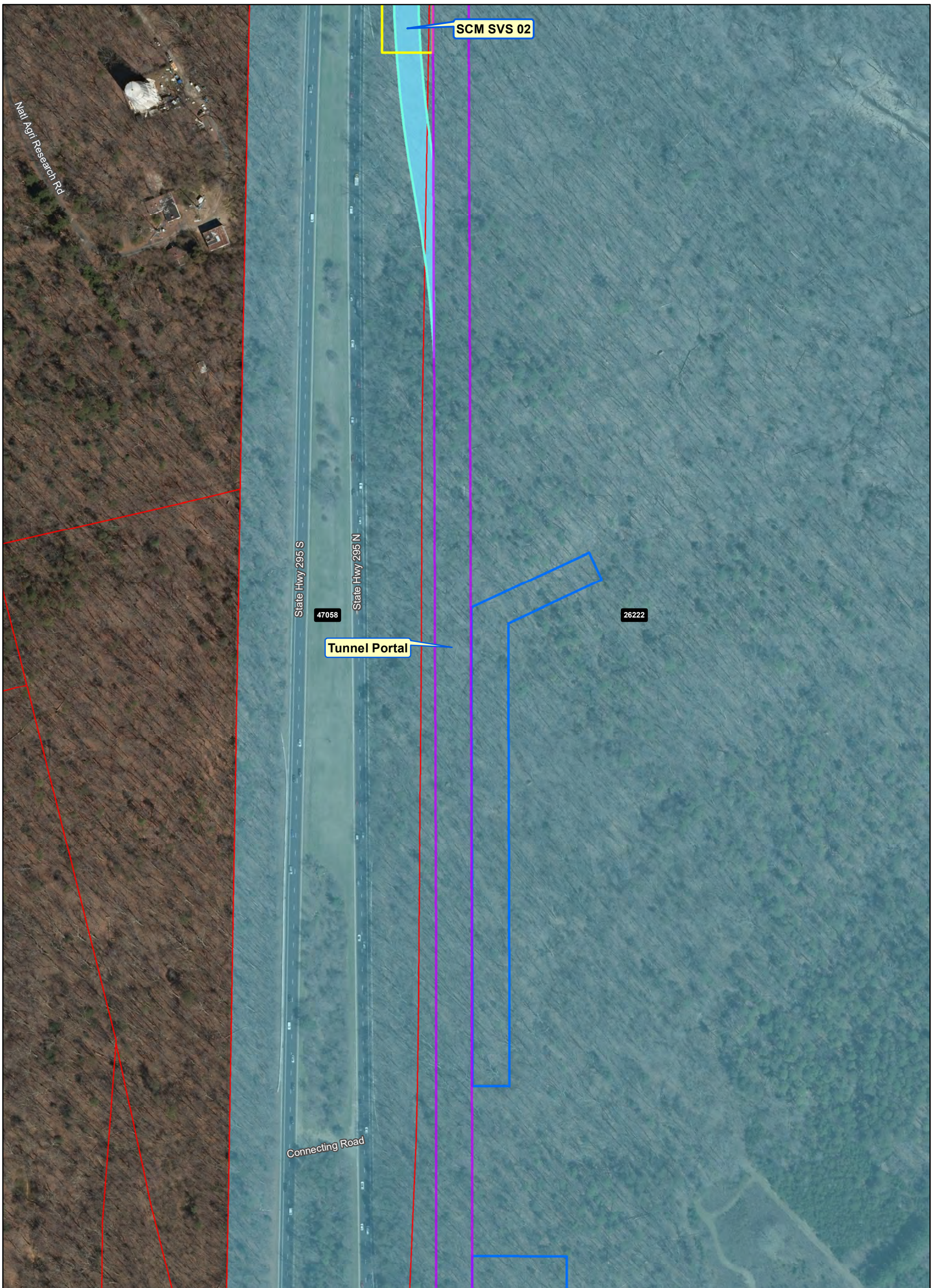
BWRR Date: 5/15/2020
BALTIMORE WATER REFINERY #3A1



ATTACHMENT 7
ALIGNMENT J1: OPTION 2 - BARC AIRSTRIP TMF

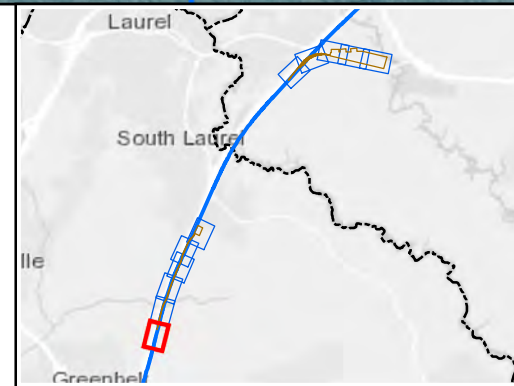
Parcel ID	Owner Name 1	Owner Name 2	Owner Address	Owner Address (continued)	Owner City	Owner State	Owner Zip	Location Address	Location City	Location State	Location Zip	Acres	Short-Term Impacts	Long-Term Impacts
26050	GREENBELT CITY OF	-	25 CRESCENT DR	-	GREENBELT	MD	20770	0 BALTIMORE WASHINGTON PKWY	GREENBELT	MD	20770	6.44	Yes	Yes
26225	GREENBELT CITY OF	-	25 CRESCENT RD	-	GREENBELT	MD	20770	0 PLATEAU PL	GREENBELT	MD	20770	100.15	Yes	Yes
26275	GREENBELT CITY OF	-	25 CRESCENT RD	-	GREENBELT	MD	20770	0 NORTHWAY DR	GREENBELT	MD	20770	13.64	Yes	Yes
26276	GREENBELT CITY OF	-	25 CRESCENT RD	-	GREENBELT	MD	20770	0 BALTIMORE WASHINGTON PKWY	GREENBELT	MD	20770	24.21	Yes	Yes
26278	UNITED STATES OF AMERICA	-	18TH & F STS NW	G S A OFFICE COMM PUB BLDG SERV	WASHINGTON	DC	20405	0 EDMONSTON RD	GREENBELT	MD	20770	759.51	Yes	Yes
26281	UNITED STATES OF AMERICA	-	18TH & F STS NW	GSA OFFICE COM PUB BLDG SERV	WASHINGTON	DC	20405	0 POWDER MILL RD	BELTSVILLE	MD	20705	798.26	Yes	Yes
26282	UNITED STATES OF AMERICA	-	18TH & F STS NW	GSA OFFICE COM PUB BLDG SERV	WASHINGTON	DC	20405	0 POWDER MILL RD	BELTSVILLE	MD	20705	116.95	Yes	Yes
26284	UNITED STATES OF AMERICA	-	18TH & F STS NW	G S A OFFICE COMM PUB BLDG SERV	WASHINGTON	DC	20405	0 RESEARCH RD	BELTSVILLE	MD	20705	246.36	Yes	Yes
26285	UNITED STATES OF AMERICA	-	18TH & F STS NW	GSA OFFICE COM PUB BLDG SERV	WASHINGTON	DC	20405	0 POWDER MILL RD	BELTSVILLE	MD	20705	349.05	Yes	Yes
26289	UNITED STATES OF AMERICA	-	18TH & F STS NW	G S A OFFICE COMM PUB BLDG SERV	WASHINGTON	DC	20405	0 RESEARCH RD	BELTSVILLE	MD	20705	0.90	Yes	-
26291	UNITED STATES OF AMERICA	-	18TH & F STS NW	G S A OFFICE COMM PUB BLDG SERV	WASHINGTON	DC	20405	9200 POWDER MILL RD	BELTSVILLE	MD	20705	683.75	Yes	-
26292	UNITED STATES OF AMERICA	-	18TH & F STS NW	G S A OFFICE COMM PUB BLDG SERV	WASHINGTON	DC	20405	0 POWDER MILL RD	LAUREL	MD	20708	683.75	Yes	-
47058	NPS Baltimore-Washington Parkway	-	-	-	-	-	-	-	-	-	-	1340.70	Yes	Yes

ATTACHMENT 8
ALIGNMENT J: ROUTE 198 TMF



Ownership	Property Impact
Government-Owned	Facility Footprint - Permanent Impact
Privately-Owned	Facility Ramp and Mainline Viaduct - Permanent Impact
Utility	New Driveway/ Road Realignment - Permanent
Public Roadway	Stormwater Retention - Permanent Impact
Parcel Boundary	Tunnel Portal - Permanent Impact
Power Corridor	Construction Easements - Temporary

Note: Parcel Impacted by SCMAGLEV LOD highlighted in same color - darker color represents the actual LOD impact and the lighter color represents the rest of the parcel limits.

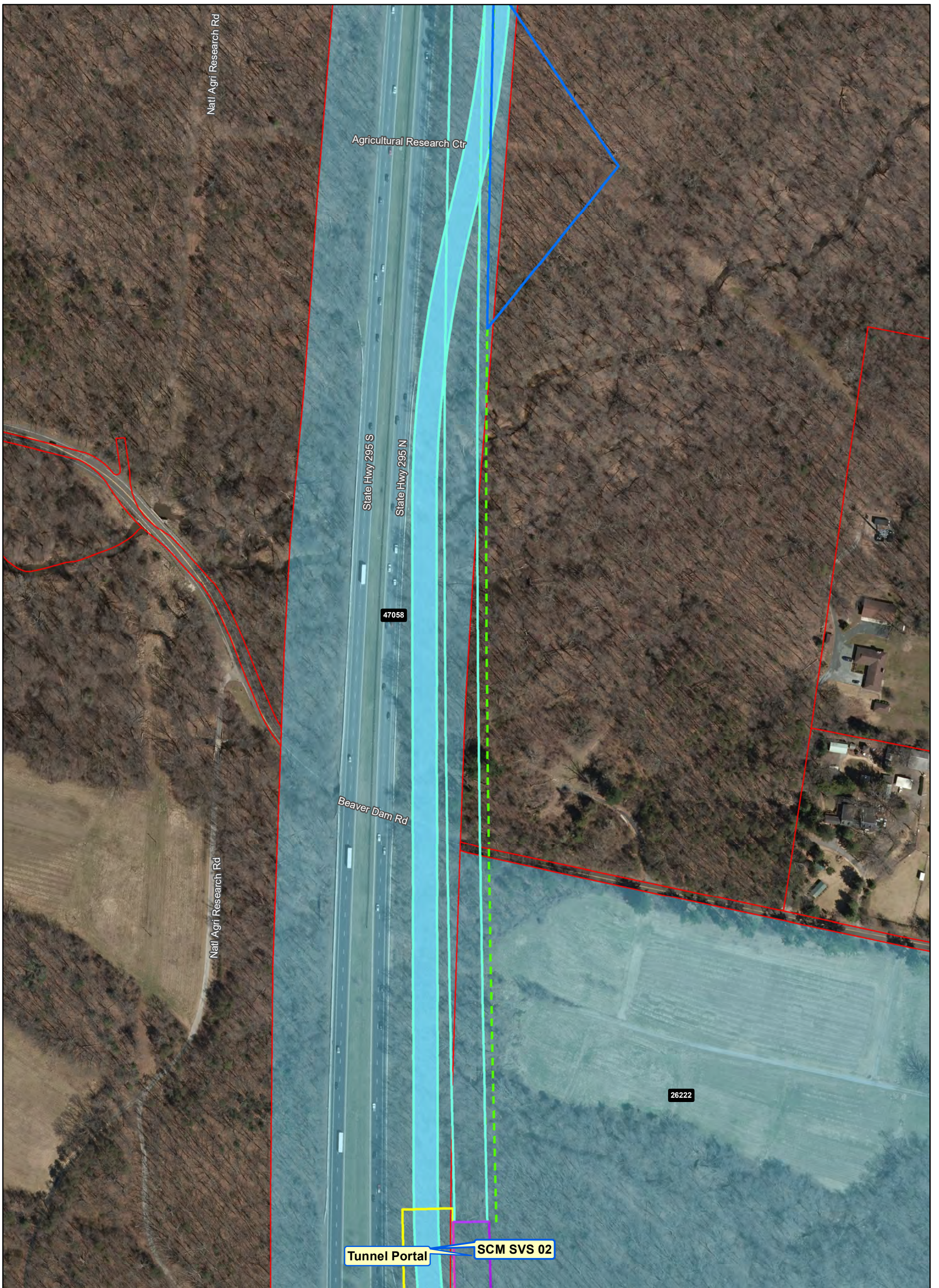


**Alignment J
RT 198 TMF
Parcel Impacts**

Page 1 of 11

BWRR Date: 5/14/2020

0 125 250
Feet



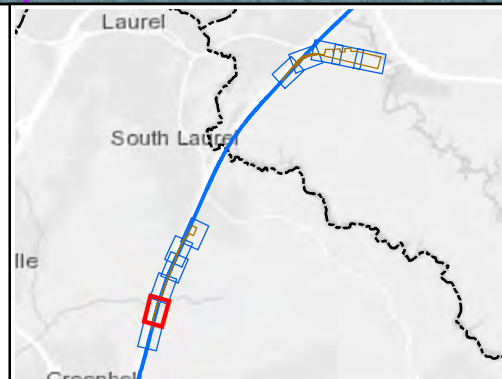
Ownership

- Government-Owned
- Privately-Owned
- Utility
- Public Roadway
- Parcel Boundary
- Power Corridor

Property Impact

- Facility Footprint - Permanent Impact
- Facility Ramp and Mainline Viaduct - Permanent Impact
- New Driveway/ Road Realignment - Permanent
- Stormwater Retention - Permanent Impact
- Tunnel Portal - Permanent Impact
- Construction Easements - Temporary

Note: Parcel Impacted by SCMAGLEV LOD highlighted in same color - darker color represents the actual LOD impact and the lighter color represents the rest of the parcel limits.

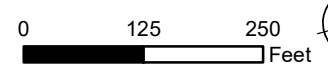


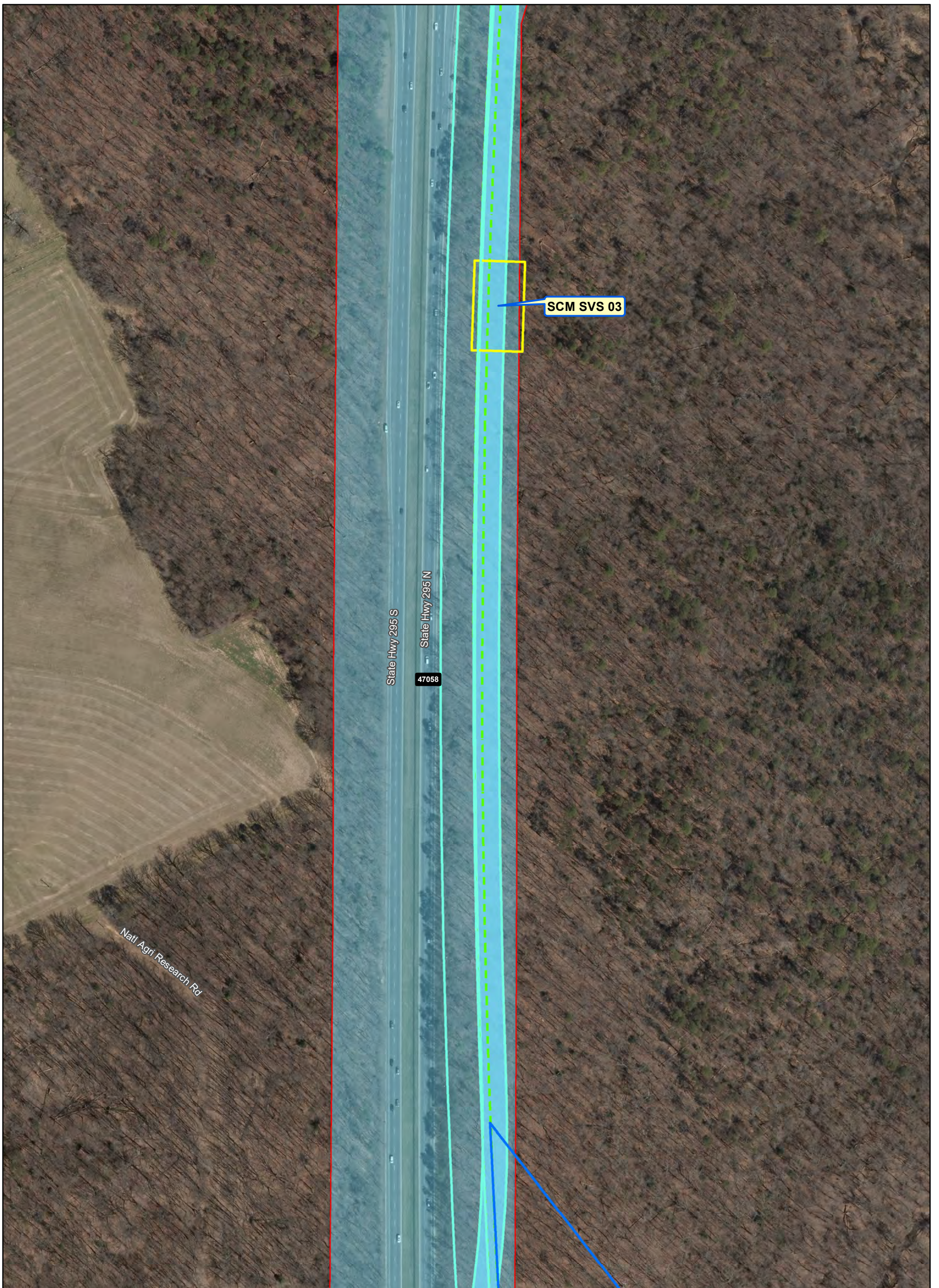
**Alignment J
RT 198 TMF
Parcel Impacts**

Page 2 of 11



Date: 5/14/2020





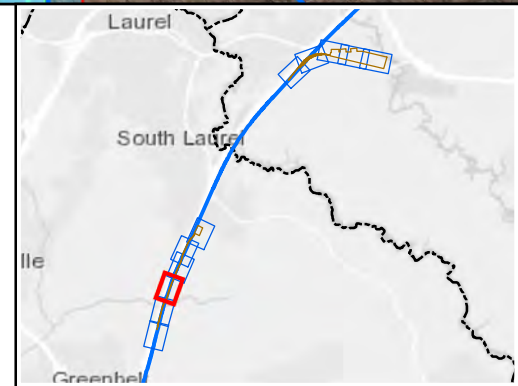
SCM SVS 03

State Hwy 295 S
State Hwy 295 N
47058

Natl Agri Research Rd

Ownership	Property Impact
Government-Owned	Facility Footprint - Permanent Impact
Privately-Owned	Facility Ramp and Mainline Viaduct - Permanent Impact
Utility	New Driveway/ Road Realignment - Permanent
Public Roadway	Stormwater Retention - Permanent Impact
Parcel Boundary	Tunnel Portal - Permanent Impact
Power Corridor	Construction Easements - Temporary

Note: Parcel Impacted by SCMAGLEV LOD highlighted in same color - darker color represents the actual LOD impact and the lighter color represents the rest of the parcel limits.

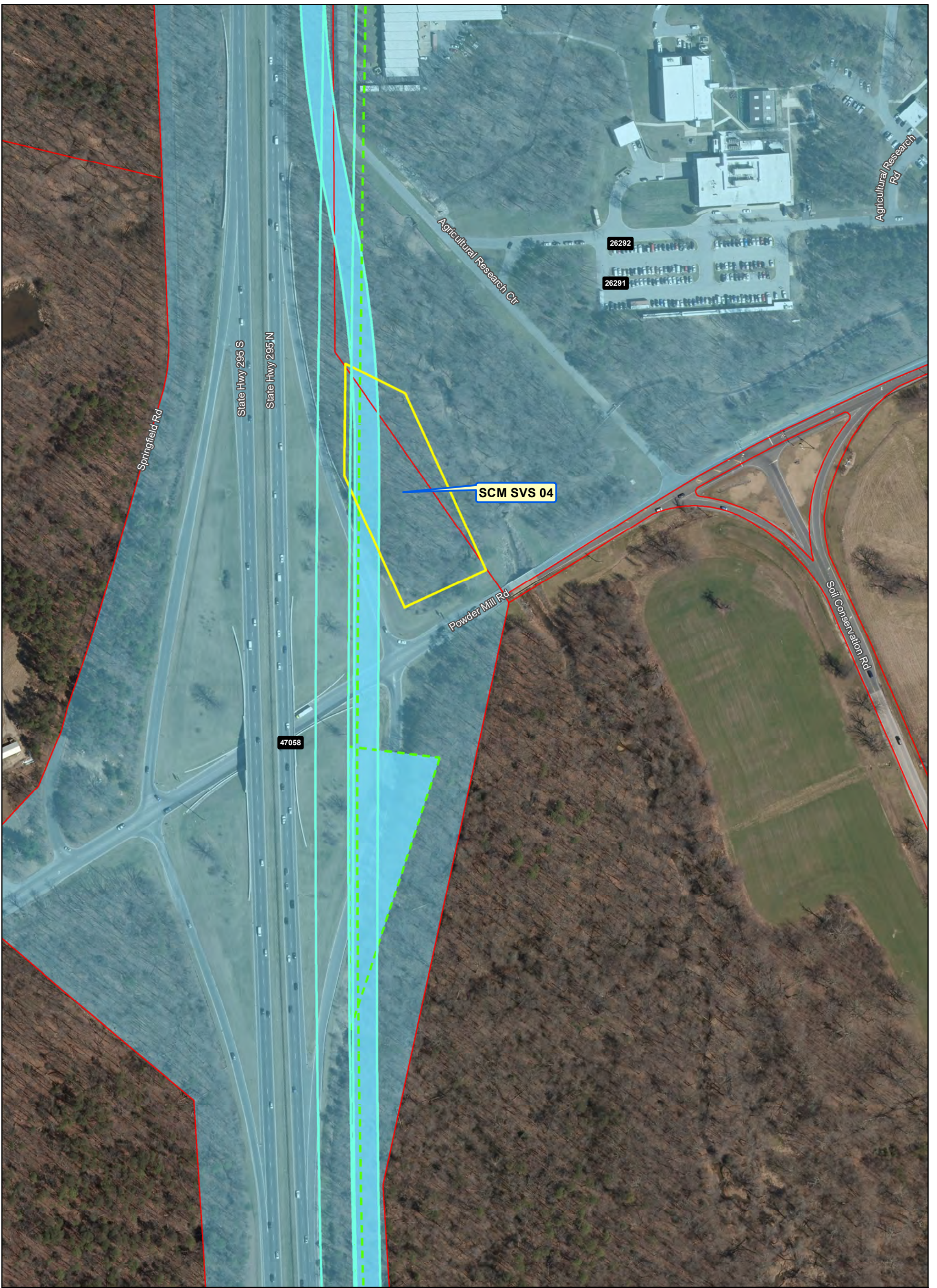


**Alignment J
RT 198 TMF
Parcel Impacts**

Page 3 of 11

Date: 5/14/2020

0 125 250 Feet



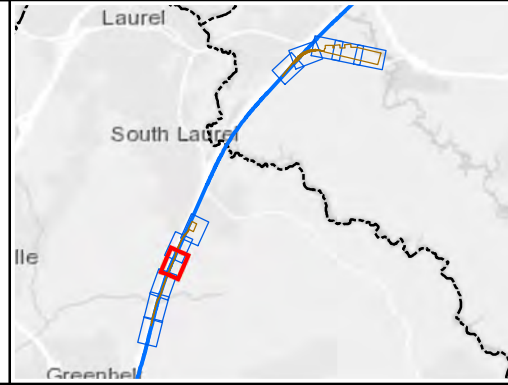
Ownership

- Government-Owned
- Privately-Owned
- Utility
- Public Roadway
- Parcel Boundary
- Power Corridor

Property Impact

- Facility Footprint - Permanent Impact
- Facility Ramp and Mainline Viaduct - Permanent Impact
- New Driveway/ Road Realignment - Permanent
- Stormwater Retention - Permanent Impact
- Tunnel Portal - Permanent Impact
- Construction Easements - Temporary

Note: Parcel Impacted by SCMAGLEV LOD highlighted in same color - darker color represents the actual LOD impact and the lighter color represents the rest of the parcel limits.

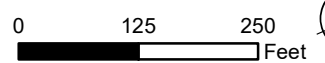


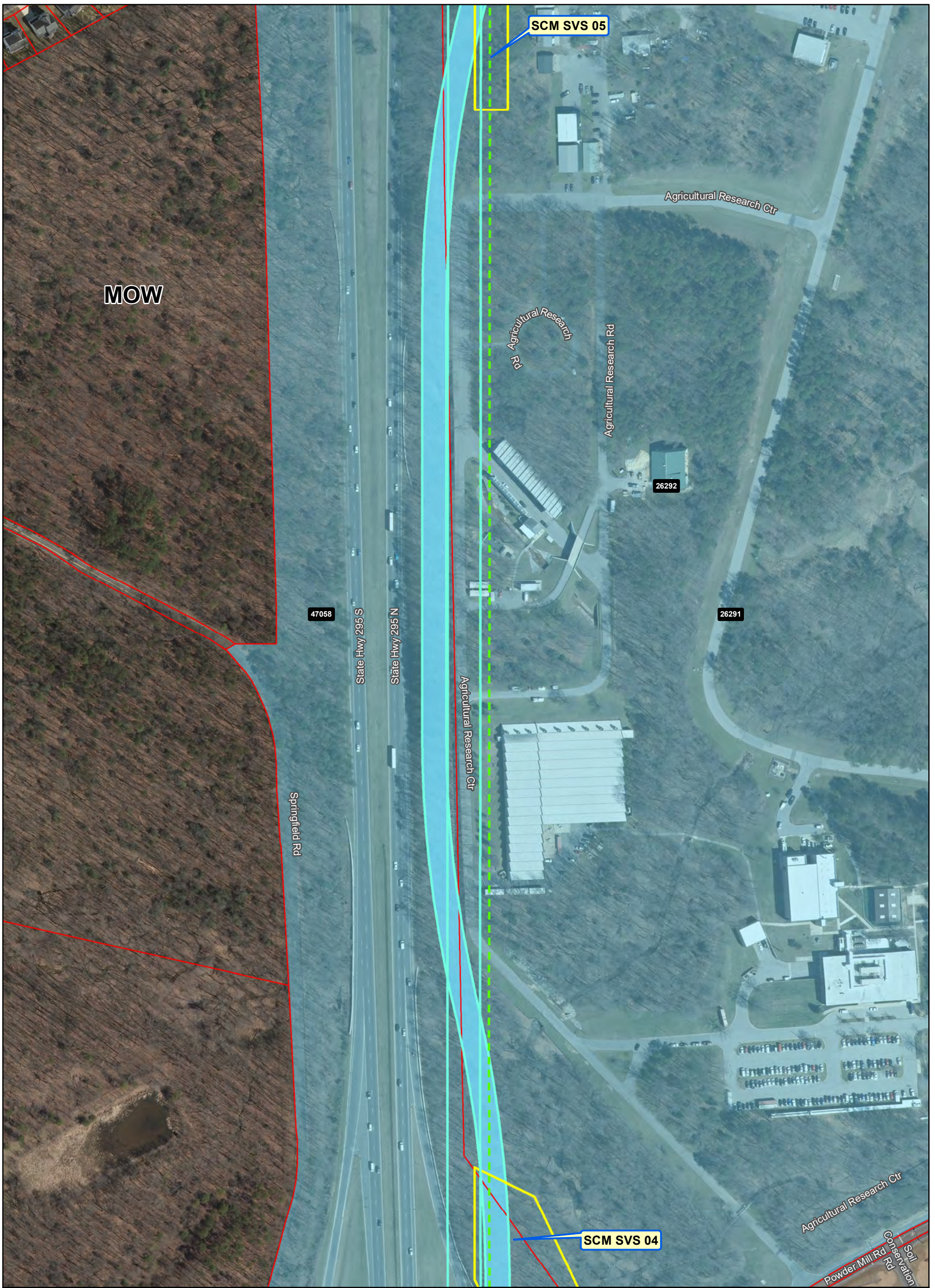
**Alignment J
RT 198 TMF
Parcel Impacts**

Page 4 of 11



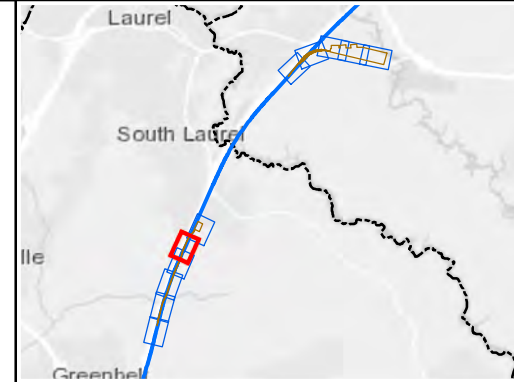
Date: 5/14/2020





Ownership	Property Impact
Government-Owned	Facility Footprint - Permanent Impact
Privately-Owned	Facility Ramp and Mainline Viaduct - Permanent Impact
Utility	New Driveway/ Road Realignment - Permanent
Public Roadway	Stormwater Retention - Permanent Impact
Parcel Boundary	Tunnel Portal - Permanent Impact
Power Corridor	Construction Easements - Temporary

Note: Parcel Impacted by SCMAGLEV LOD highlighted in same color - darker color represents the actual LOD impact and the lighter color represents the rest of the parcel limits.

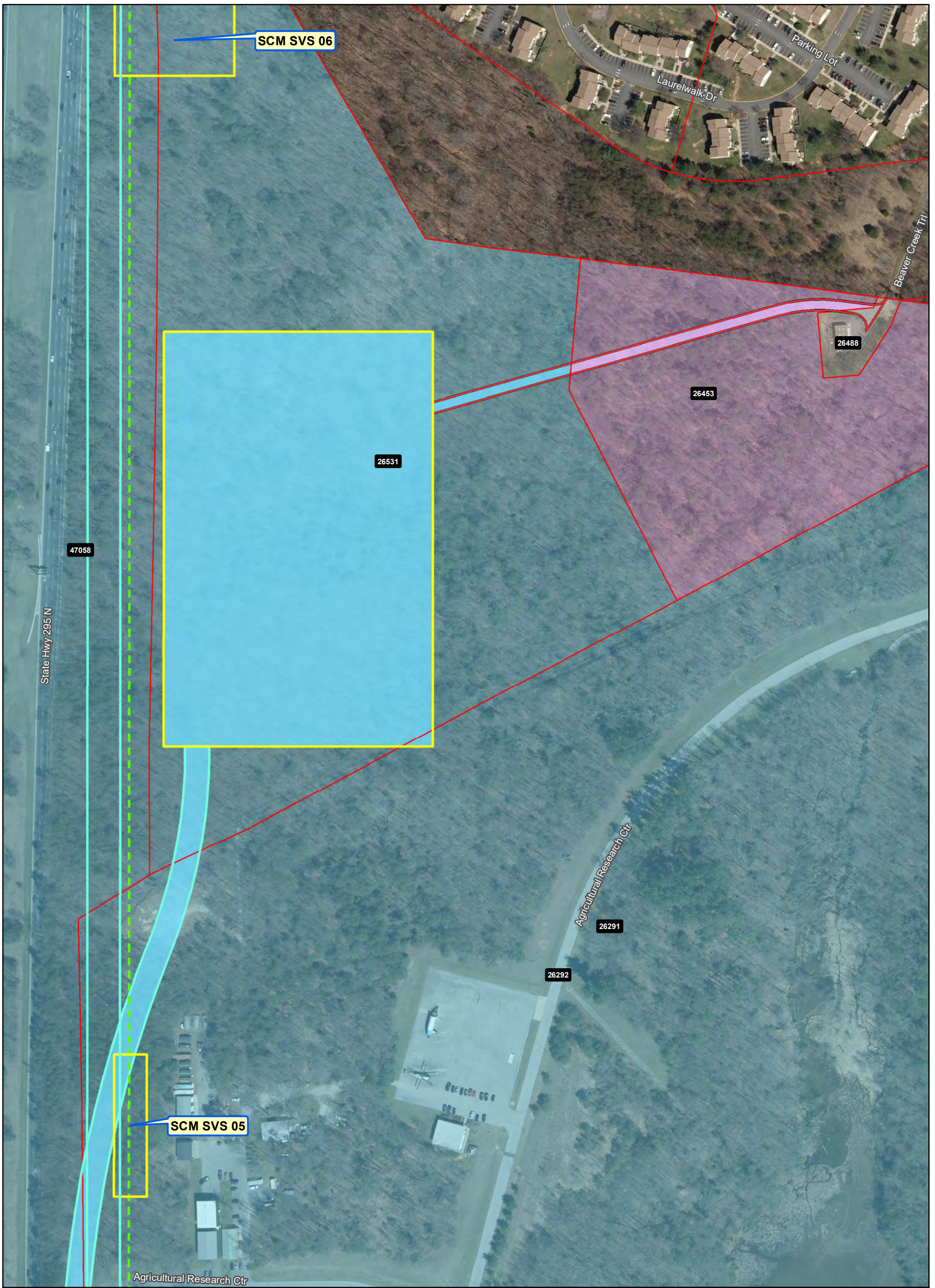


**Alignment J
RT 198 TMF
Parcel Impacts**

Page 5 of 11

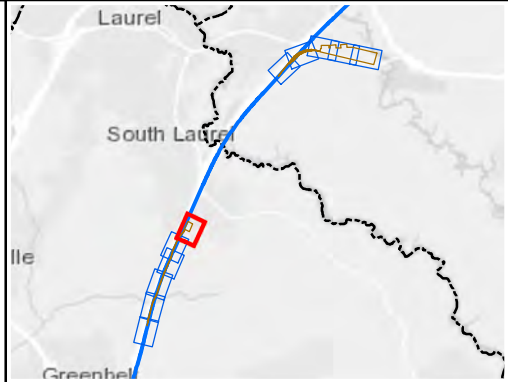
Date: 5/14/2020

0 125 250 Feet



Ownership	Property Impact
Government-Owned	Facility Footprint - Permanent Impact
Privately-Owned	Facility Ramp and Mainline Viaduct - Permanent Impact
Utility	New Driveway/ Road Realignment - Permanent
Public Roadway	Stormwater Retention - Permanent Impact
Parcel Boundary	Tunnel Portal - Permanent Impact
Power Corridor	Construction Easements - Temporary

Note: Parcel Impacted by SCMAGLEV LOD highlighted in same color - darker color represents the actual LOD impact and the lighter color represents the rest of the parcel limits.

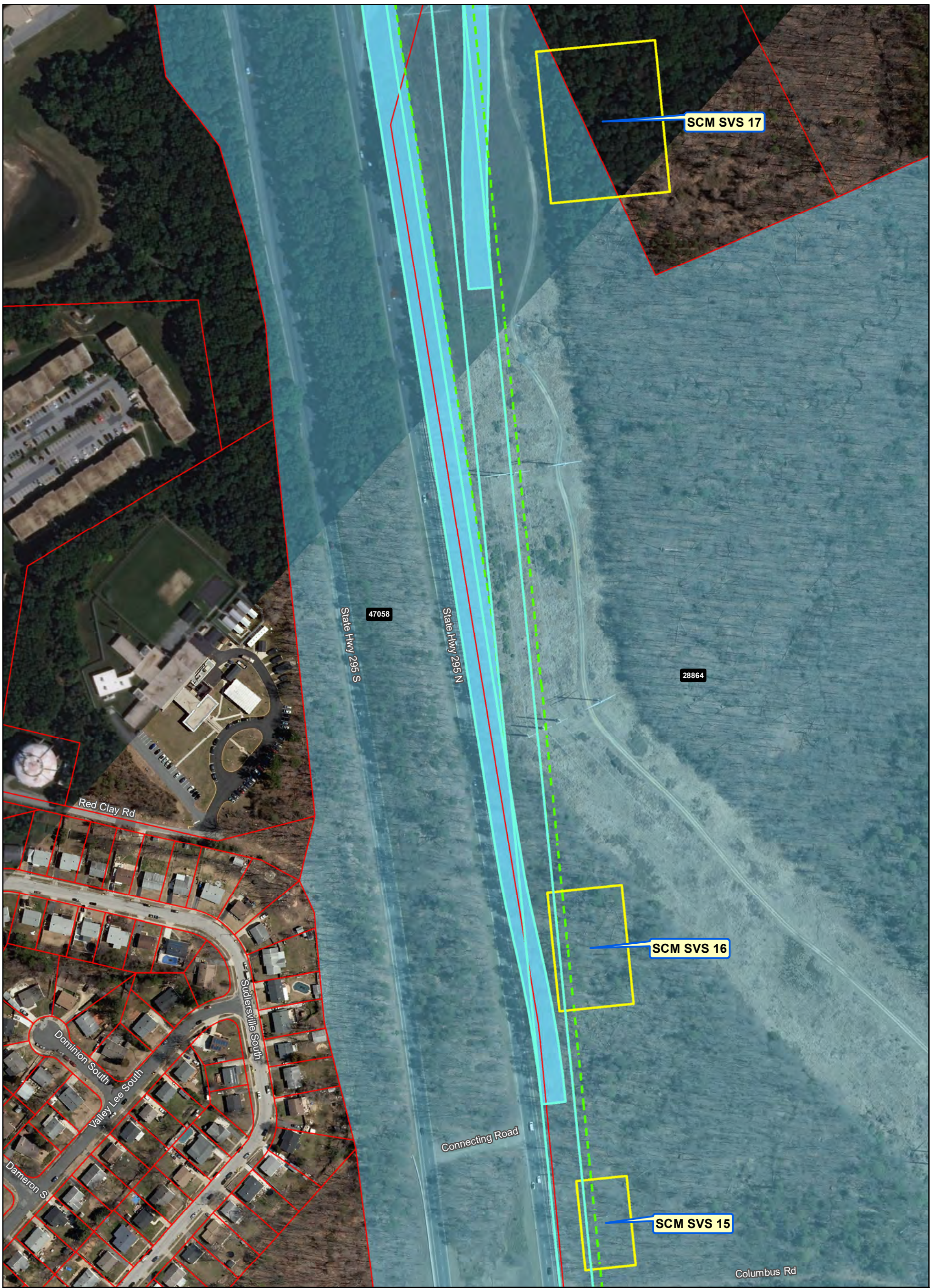


**Alignment J
RT 198 TMF
Parcel Impacts**

Page 6 of 11

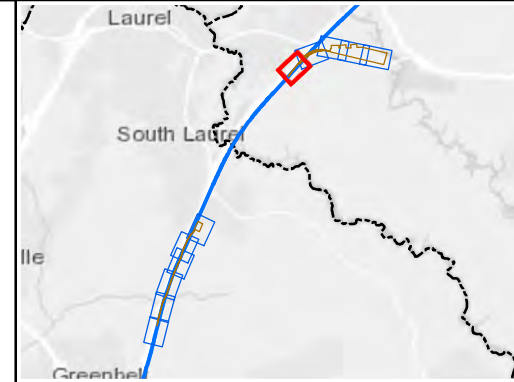
Date: 5/14/2020

0 125 250
Feet



Ownership	Property Impact
Government-Owned	Facility Footprint - Permanent Impact
Privately-Owned	Facility Ramp and Mainline Viaduct - Permanent Impact
Utility	New Driveway/ Road Realignment - Permanent
Public Roadway	Stormwater Retention - Permanent Impact
Parcel Boundary	Tunnel Portal - Permanent Impact
Power Corridor	Construction Easements - Temporary

Note: Parcel Impacted by SCMAGLEV LOD highlighted in same color - darker color represents the actual LOD impact and the lighter color represents the rest of the parcel limits.

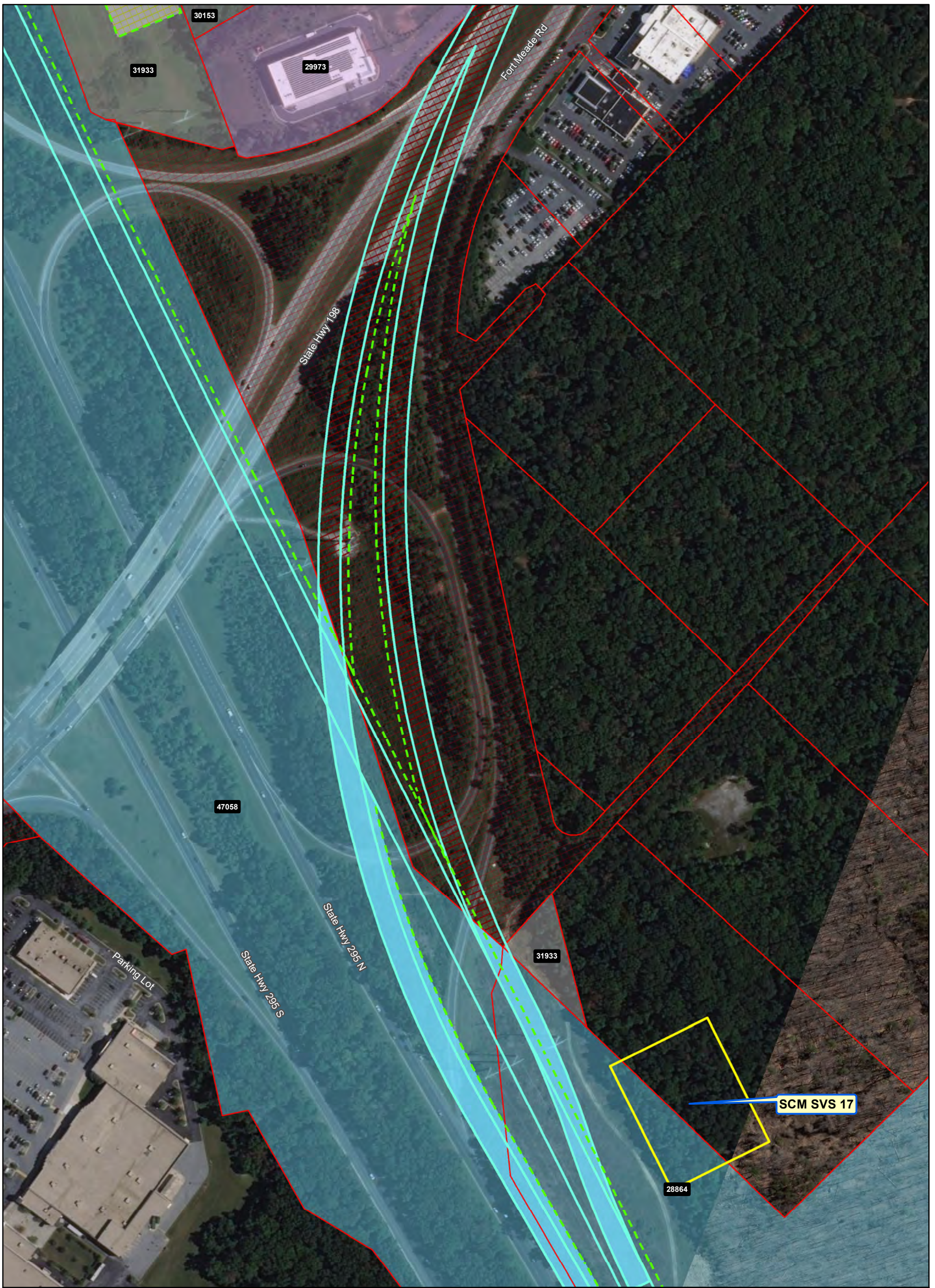


**Alignment J
RT 198 TMF
Parcel Impacts**

Page 7 of 11

Date: 5/14/2020

0 125 250 Feet



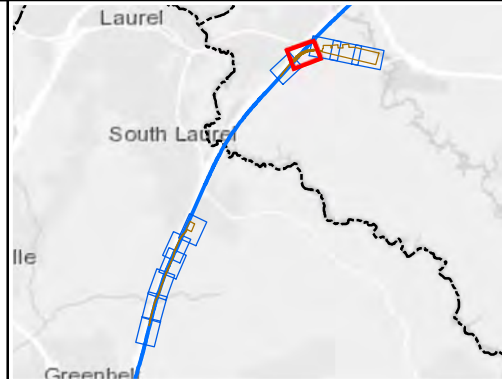
Ownership

- Government-Owned
- Privately-Owned
- Utility
- Public Roadway
- Parcel Boundary
- Power Corridor

Property Impact

- Facility Footprint - Permanent Impact
- Facility Ramp and Mainline Viaduct - Permanent Impact
- New Driveway/ Road Realignment - Permanent
- Stormwater Retention - Permanent Impact
- Tunnel Portal - Permanent Impact
- Construction Easements - Temporary

Note: Parcel Impacted by SCMAGLEV LOD highlighted in same color - darker color represents the actual LOD impact and the lighter color represents the rest of the parcel limits.

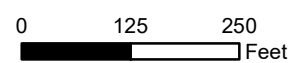


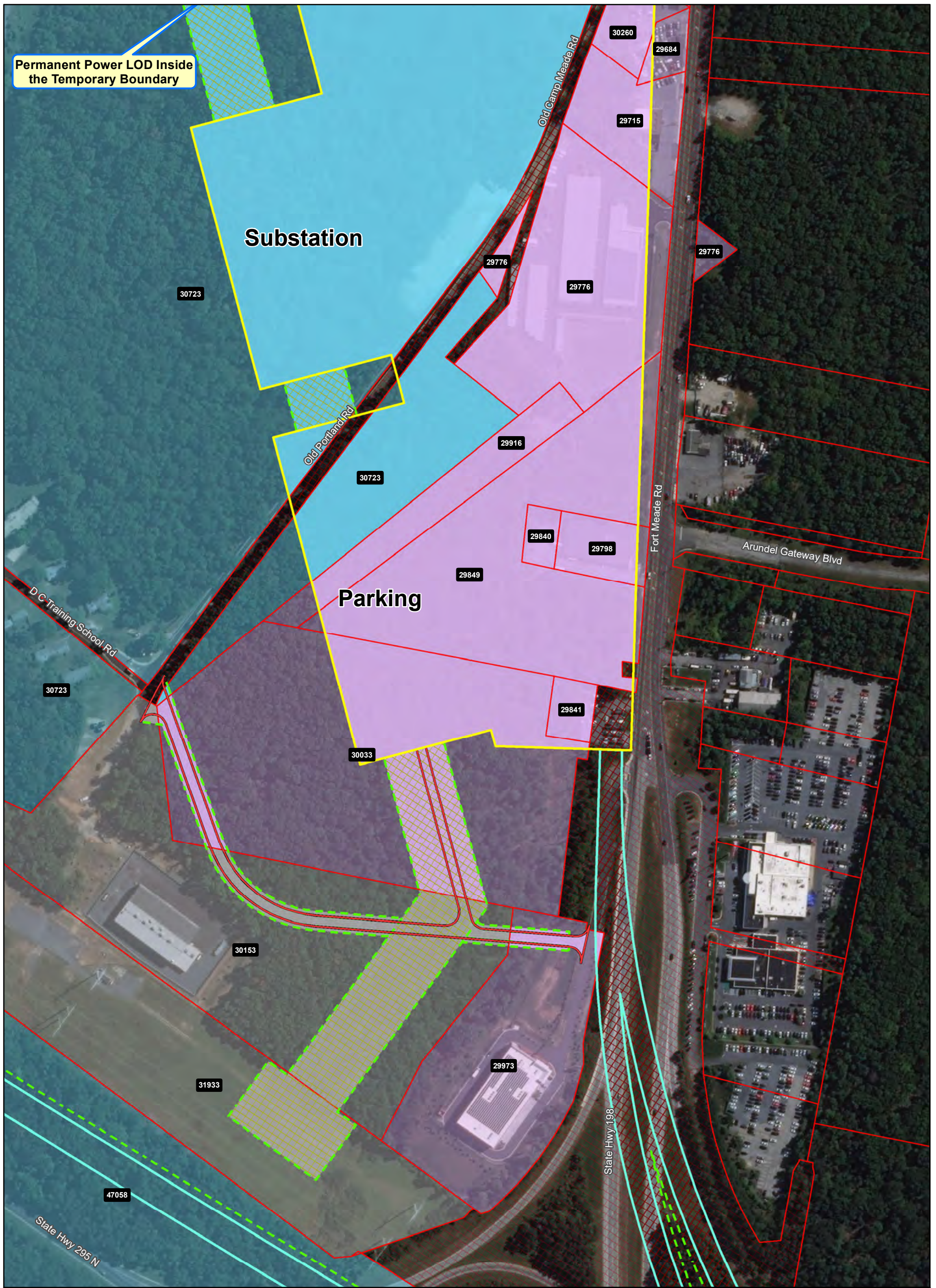
**Alignment J
RT 198 TMF
Parcel Impacts**

Page 8 of 11



Date: 5/14/2020





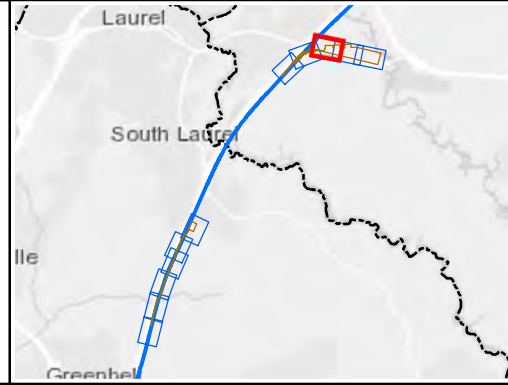
Ownership

- Government-Owned
- Privately-Owned
- Utility
- Public Roadway
- Parcel Boundary
- Power Corridor

Property Impact

- Facility Footprint - Permanent Impact
- Facility Ramp and Mainline Viaduct - Permanent Impact
- New Driveway/ Road Realignment - Permanent
- Stormwater Retention - Permanent Impact
- Tunnel Portal - Permanent Impact
- Construction Easements - Temporary

Note: Parcel Impacted by SCMAGLEV LOD highlighted in same color - darker color represents the actual LOD impact and the lighter color represents the rest of the parcel limits.

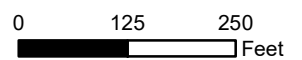


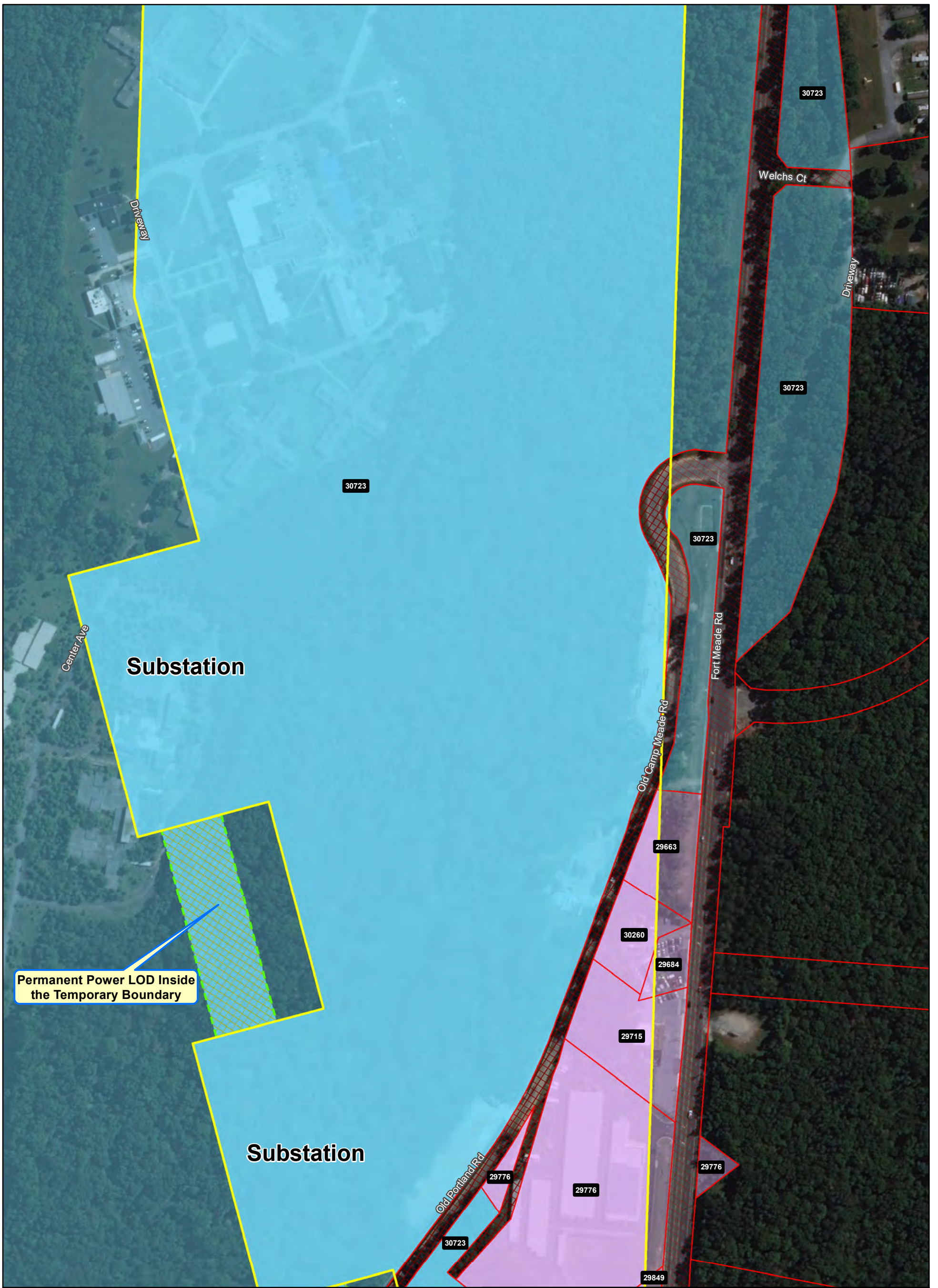
**Alignment J
RT 198 TMF
Parcel Impacts**

Page 9 of 11



Date: 5/14/2020





Permanent Power LOD Inside the Temporary Boundary

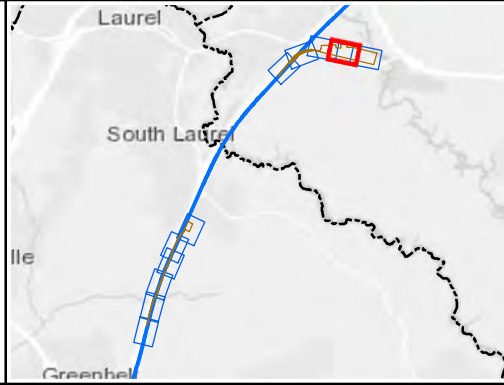
Ownership

- Government-Owned
- Privately-Owned
- Utility
- Public Roadway
- Parcel Boundary
- Power Corridor

Property Impact

- Facility Footprint - Permanent Impact
- Facility Ramp and Mainline Viaduct - Permanent Impact
- New Driveway/ Road Realignment - Permanent
- Stormwater Retention - Permanent Impact
- Tunnel Portal - Permanent Impact
- Construction Easements - Temporary

Note: Parcel Impacted by SCMAGLEV LOD highlighted in same color - darker color represents the actual LOD impact and the lighter color represents the rest of the parcel limits.

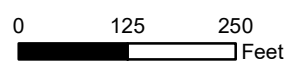


**Alignment J
RT 198 TMF
Parcel Impacts**

Page 10 of 11



Date: 5/14/2020





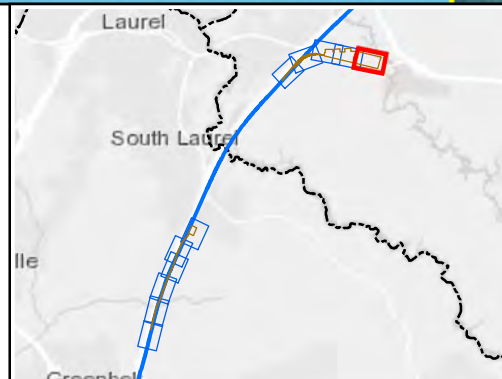
Ownership

- Government-Owned
- Privately-Owned
- Utility
- Public Roadway
- Parcel Boundary
- Power Corridor

Property Impact

- Facility Footprint - Permanent Impact
- Facility Ramp and Mainline Viaduct - Permanent Impact
- New Driveway/ Road Realignment - Permanent
- Stormwater Retention - Permanent Impact
- Tunnel Portal - Permanent Impact
- Construction Easements - Temporary

Note: Parcel Impacted by SCMAGLEV LOD highlighted in same color - darker color represents the actual LOD impact and the lighter color represents the rest of the parcel limits.

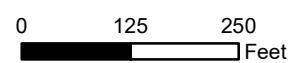


**Alignment J
RT 198 TMF
Parcel Impacts**

Page 11 of 11



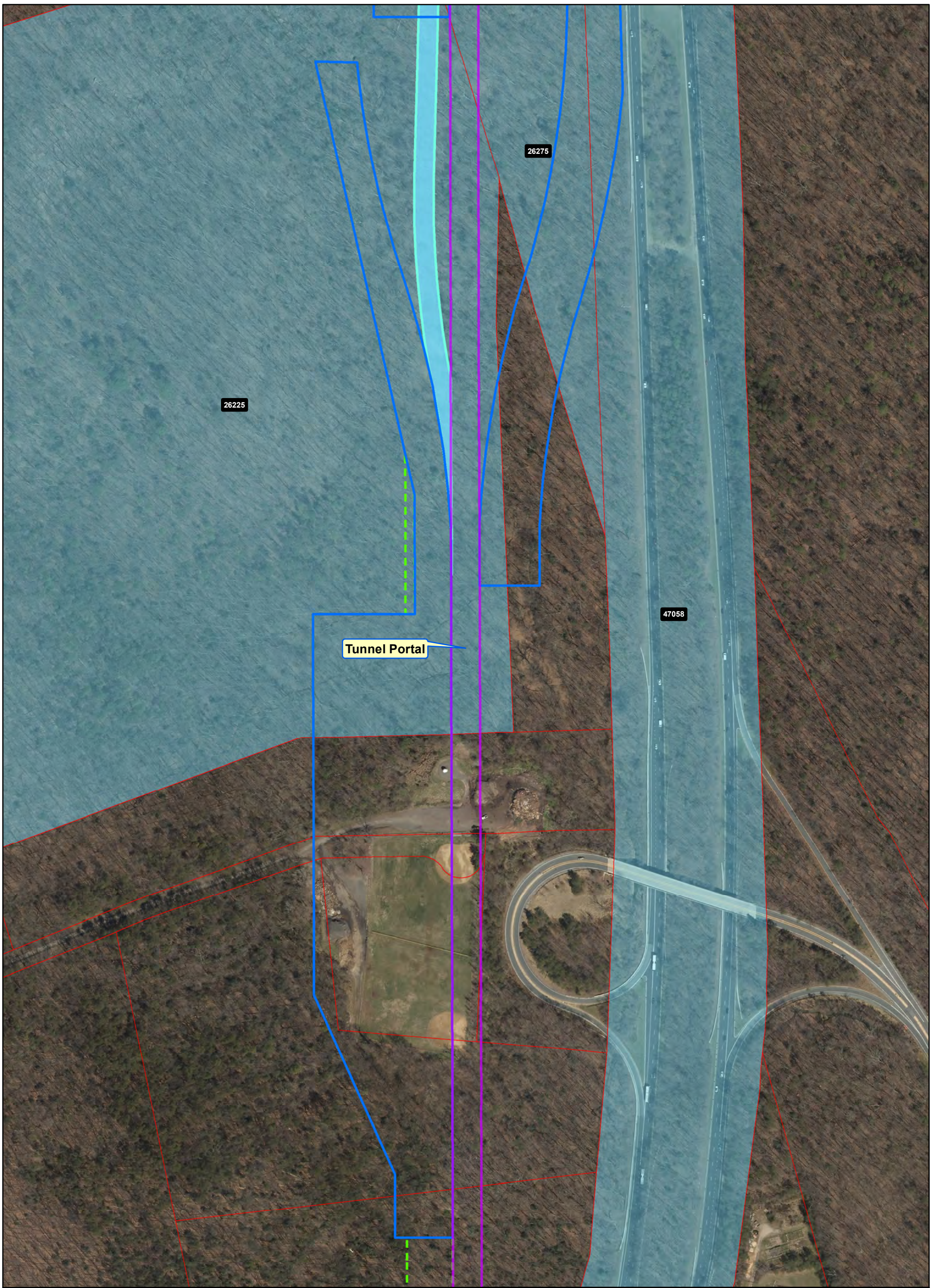
Date: 5/14/2020



ATTACHMENT 8
ALIGNMENT J: ROUTE 198 TMF

Parcel ID	Owner Name 1	Owner Name 2	Owner Address	Owner Address (continued)	Owner City	Owner State	Owner Zip	Location Address	Location City	Location State	Location Zip	Acres	Short-Term Impacts	Long-Term Impacts
26222	UNITED STATES OF AMERICA	-	18TH & F STS NW	G S A OFFICE COMM PUB BLDG SERV	WASHINGTON	DC	20405	0 SOIL CONSERVATION RD	LAUREL	MD	20708	371.16	-	Yes
26291	UNITED STATES OF AMERICA	-	18TH & F STS NW	G S A OFFICE COMM PUB BLDG SERV	WASHINGTON	DC	20405	9200 POWDER MILL RD	BELTSVILLE	MD	20705	683.75	-	Yes
26292	UNITED STATES OF AMERICA	-	18TH & F STS NW	G S A OFFICE COMM PUB BLDG SERV	WASHINGTON	DC	20405	0 POWDER MILL RD	LAUREL	MD	20708	683.75	-	Yes
26453	SNOWDEN POND MONTPLR II HOA	-	14435 CHERRY LANE CT STE 210	D H BADER MGMT SERVICES INC	LAUREL	MD	20707	0 FARM POND RD	LAUREL	MD	20708	14.64	-	Yes
26488	WASHINGTON SUB SANITARY COMM	-	14501 SWEITZER LN	-	LAUREL	MD	20707	11500 SOUTH LAUREL DR	LAUREL	MD	20708	0.47	-	Yes
26531	UNITED STATES OF AMERICA	-	1100 OHIO DR S W	NATL PARK SER LAND RES PRG CNT	WASHINGTON	DC	20242	0 LAURELWALK DR	LAUREL	MD	20708	32.58	-	Yes
28864	UNITED STATES DEPT OF INTERIOR	FISH & WILDLIFE SERVICE	ONE GATEWAY CENTER SUITE 700	-	NEWTON CORNOR	MA	02158	PATUXENT WILDLIFE REFG	ODENTON	MD	21113	8545.81	Yes	Yes
28969	ANNE ARUNDEL COUNTY	TIPTON AIRPORT AUTHORITY	PO BOX 155	-	ODENTON	MD	21113	TIPTON AIRPORT	FORT MEADE	MD	20755	533.55	-	Yes
29330	REINACH PROPERTIES LLC	-	9302 MEREDITH AVE	-	LAUREL	MD	20723	3240 FORT MEADE ROAD	LAUREL	MD	20724	0.70	-	Yes
29392	BALTIMORE GAS AND ELECTRIC CO	-	1068 NORTH FRONT ST RM 302	-	BALTIMORE	MD	21202	3254 LAUREL FORT MEADE ROAD	LAUREL	MD	20724	0.56	-	Yes
29442	BALTIMORE GAS AND ELECTRIC CO	-	1068 NORTH FRONT ST RM 302	-	BALTIMORE	MD	21202	3242 FORT MEADE ROAD	LAUREL	MD	20724	3.34	-	Yes
29663	PATEL BIPIN TRUSTEE	PATEL KAPILA TRUSTEE	25381 PEACEFUL TER	-	ALDIE	VA	20105	LAUREL FT MEADE RD	LAUREL	MD	20724	0.90	-	Yes
29684	ROH KUN W	ROH MAIJA	5984 GALES LN	-	COLUMBIA	MD	21045	3338 FORT MEADE ROAD	LAUREL	MD	20724	0.33	-	Yes
29715	LAUREL LODGE 1504 LOYAL ORDER OF M	-	3340 LAUREL FT MEADE RD	-	LAUREL	MD	20724	3340 FORT MEADE ROAD	LAUREL	MD	20724	1.49	-	Yes
29776	EXTRA SPACE OF LAUREL HEIGHTS LLC	-	PARADIGM TAX ESS	PO BOX 800729	DALLAS	TX	75380	3350 LAUREL FORT MEADE ROAD	LAUREL	MD	20724	5.20	-	Yes
29798	AJR PROP LLC	-	8970 MAIER RD	-	LAUREL	MD	20723	3356 FORT MEADE ROAD	LAUREL	MD	20724	0.73	-	Yes
29840	AJR PROP LLC	-	8970 MAIER RD	-	LAUREL	MD	20723	FORT MEADE RD	LAUREL	MD	20724	0.26	-	Yes
29841	CEC 198 LLC	-	PO BOX 1189	-	BROOKVILLE	MD	21022	3366 FORT MEADE ROAD	LAUREL	MD	20724	0.36	-	Yes
29849	CEC 198 LLC	-	PO BOX 1189	-	BROOKVILLE	MD	21022	LAUREL FT MEADE RD	LAUREL	MD	20724	6.84	-	Yes
29916	STEFANSKI IGNATIUS L	STEFANSKI KATHRYN M	1868 JACKSON GROVE RD	-	ODENTON	MD	21113	LAUREL FT MEADE RD	LAUREL	MD	20724	1.61	-	Yes
29973	ESS STORAGE ACQUISITION TEN LLC	-	PARADIGM TAX ESS	PO BOX 800729	DALLAS	TX	75380	3370 LAUREL FORT MEADE ROAD	LAUREL	MD	20724	4.97	Yes	Yes
30033	CEC 198 LLC	-	PO BOX 1189	-	BROOKVILLE	MD	21022	LAUREL FT MEADE RD	LAUREL	MD	20724	12.22	Yes	Yes
30153	BALTIMORE GAS AND ELECTRIC CO	-	1968 NORTH FRONT ST	-	BALTIMORE	MD	21202	3405 OLD PORTLAND ROAD	LAUREL	MD	20724	12.80	Yes	Yes
30260	ROH KUN WOO	ROH JAE HEE	5984 GALES LA	-	COLUMBIA	MD	21045	3336 LAUREL FORT MEADE ROAD	LAUREL	MD	20724	1.50	-	Yes
30723	UNITED STATES GOVERNMENT	-	UNITED STATES GOVERNMENT	D C CHILDRENS CENTER	LAUREL	MD	20724	8400 RIVER ROAD	LAUREL	MD	20724	760.05	Yes	Yes
31933	BALTIMORE GAS & ELECTRIC CO	-	C/O TAX ACCTG UNIT	PO BOX 1475	BALTIMORE	MD	21203	TRANSMISSION LINE	LAUREL	MD	20724	112.23	Yes	Yes
47058	NPS Baltimore-Washington Parkway	-	-	-	-	-	-	-	-	-	-	1340.70	Yes	Yes

ATTACHMENT 9
ALIGNMENT J1: ROUTE 198 TMF



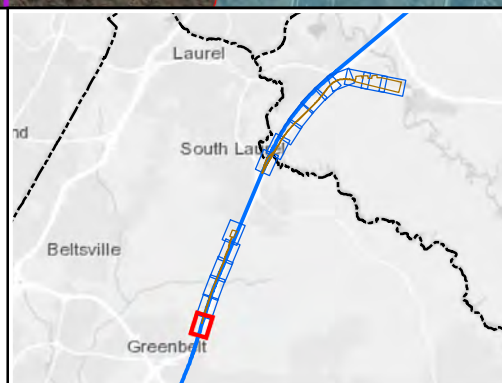
Ownership

- Government-Owned
- Privately-Owned
- Utility
- Public Roadway
- Parcel Boundary
- Power Corridor
- County Boundary

Property Impact Assessment

- Facility Footprint - Permanent Impact
- Facility Ramp and Mainline Viaduct - Permanent Impact
- New Driveway/Road Realignment - Permanent Impact
- Stormwater Retention - Permanent Impact
- Tunnel Portal - Permanent Impact
- Construction Easements - Temporary Impact

Note: Parcel Impacted by SCMAGLEV LOD highlighted in same color - darker color represents the actual LOD impact and the lighter color represents the rest of the parcel limits.

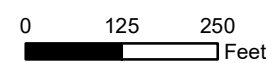


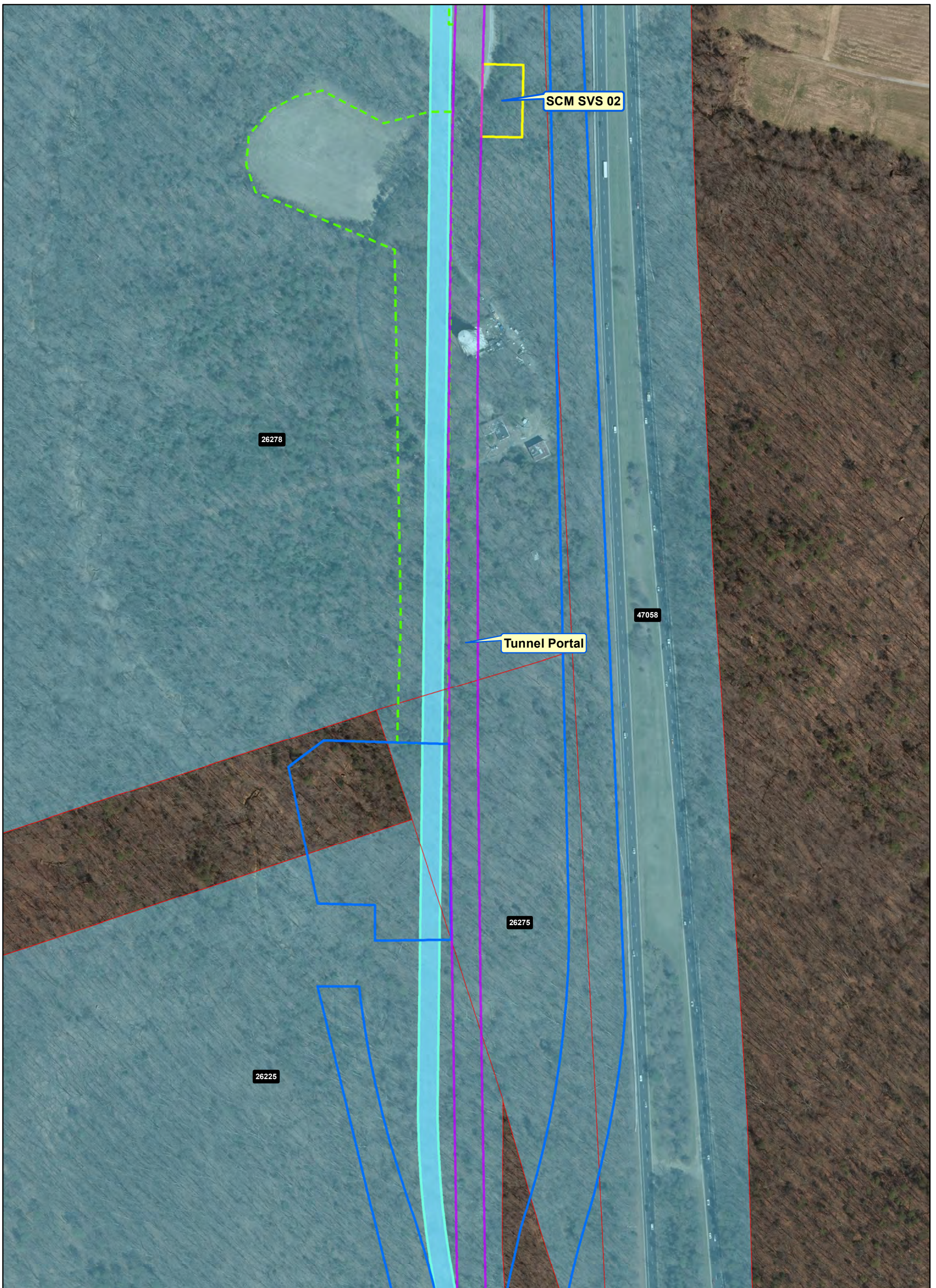
**Alignment J1
Route 198 TMF
Parcel Impacts**

Page 1 of 16



Date: 5/15/2020





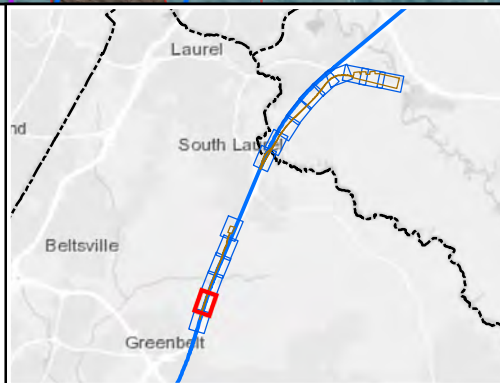
Ownership

- Government-Owned
- Privately-Owned
- Utility
- Public Roadway
- Parcel Boundary
- Power Corridor
- County Boundary

Property Impact Assessment

- Facility Footprint - Permanent Impact
- Facility Ramp and Mainline Viaduct - Permanent Impact
- New Driveway/Road Realignment - Permanent Impact
- Stormwater Retention - Permanent Impact
- Tunnel Portal - Permanent Impact
- Construction Easements - Temporary Impact

Note: Parcel Impacted by SCMAGLEV LOD highlighted in same color - darker color represents the actual LOD impact and the lighter color represents the rest of the parcel limits.

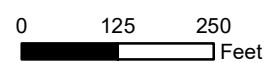


**Alignment J1
Route 198 TMF
Parcel Impacts**

Page 2 of 16



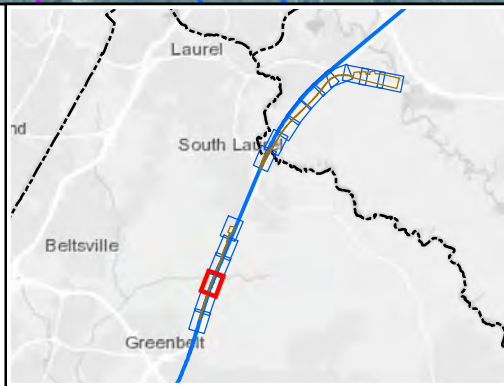
Date: 5/15/2020





Ownership	Property Impact Assessment
Government-Owned	Facility Footprint - Permanent Impact
Privately-Owned	Facility Ramp and Mainline Viaduct - Permanent Impact
Utility	New Driveway/Road Realignment - Permanent Impact
Public Roadway	Stormwater Retention - Permanent Impact
Parcel Boundary	Tunnel Portal - Permanent Impact
Power Corridor	Construction Easements - Temporary Impact
County Boundary	

Note: Parcel Impacted by SCMAGLEV LOD highlighted in same color - darker color represents the actual LOD impact and the lighter color represents the rest of the parcel limits.

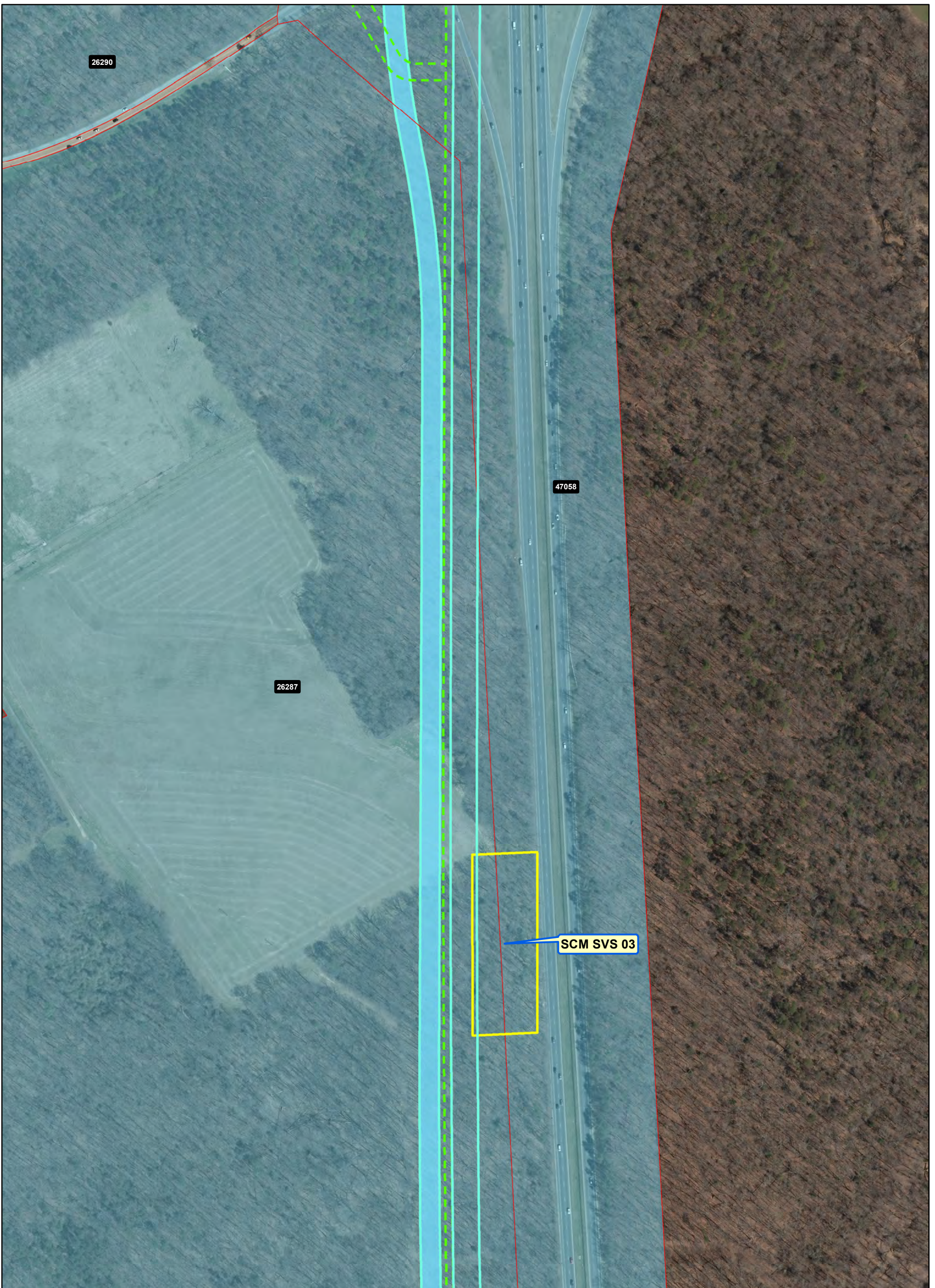


**Alignment J1
Route 198 TMF
Parcel Impacts**

Page 3 of 16

Date: 5/15/2020

0 125 250
Feet



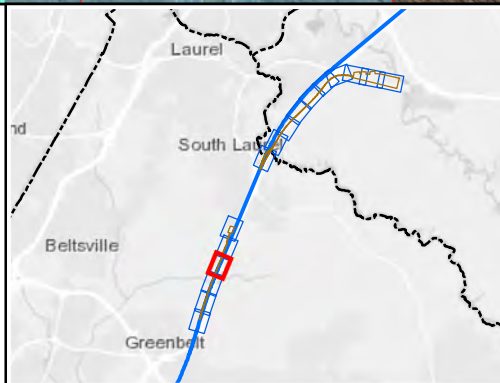
Ownership

- Government-Owned
- Privately-Owned
- Utility
- Public Roadway
- Parcel Boundary
- Power Corridor
- County Boundary

Property Impact Assessment

- Facility Footprint - Permanent Impact
- Facility Ramp and Mainline Viaduct - Permanent Impact
- New Driveway/Road Realignment - Permanent Impact
- Stormwater Retention - Permanent Impact
- Tunnel Portal - Permanent Impact
- Construction Easements - Temporary Impact

Note: Parcel Impacted by SCMagLEV LOD highlighted in same color - darker color represents the actual LOD impact and the lighter color represents the rest of the parcel limits.

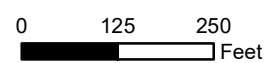


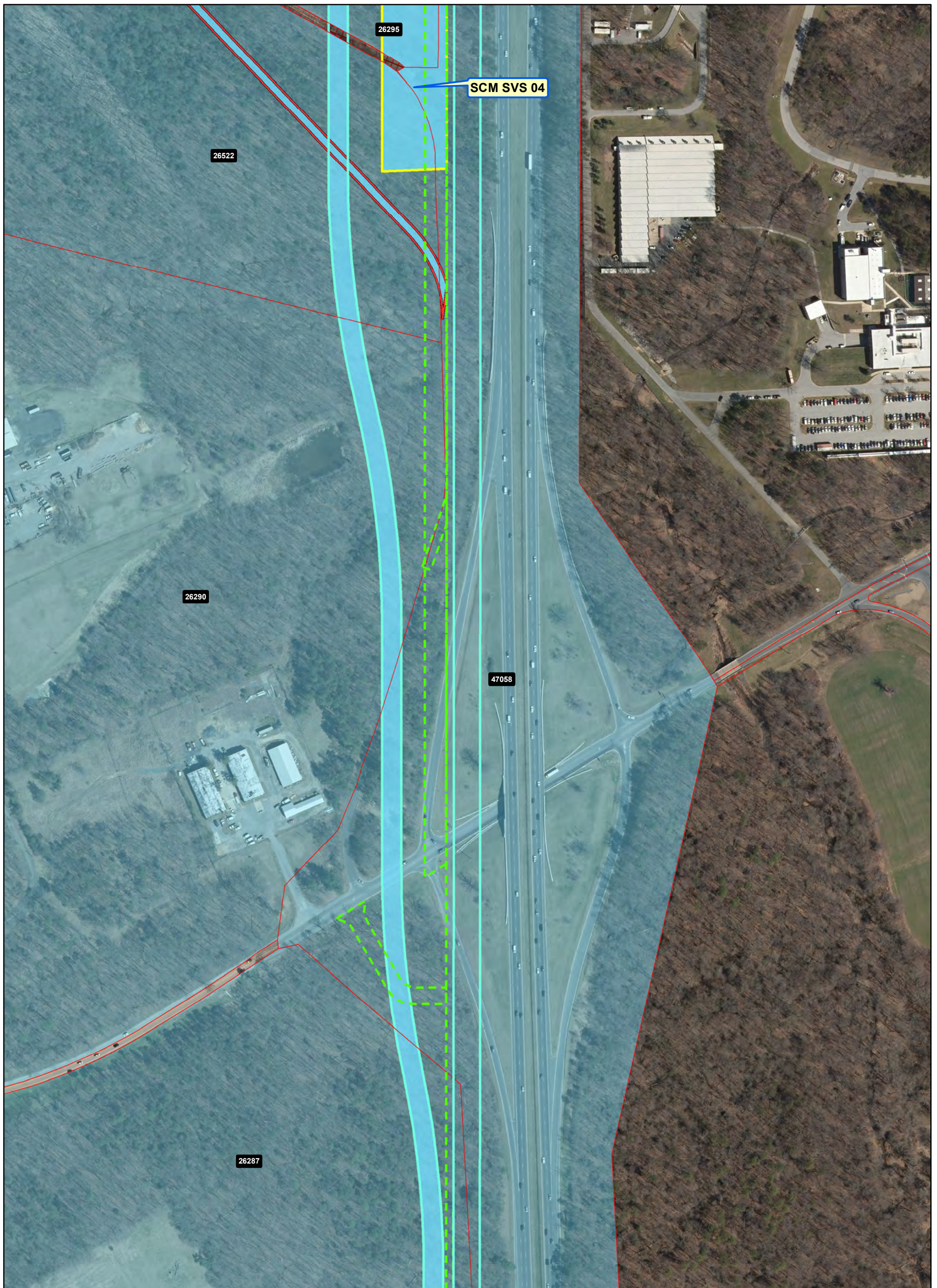
**Alignment J1
Route 198 TMF
Parcel Impacts**

Page 4 of 16



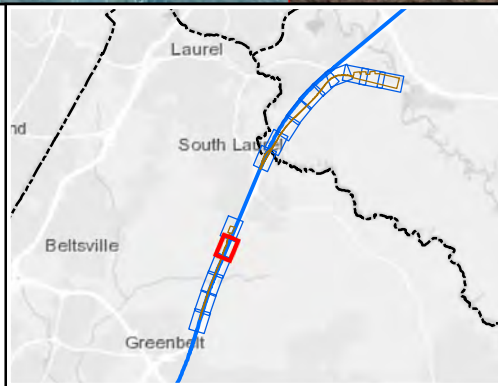
Date: 5/15/2020





Ownership	Property Impact Assessment
Government-Owned	Facility Footprint - Permanent Impact
Privately-Owned	Facility Ramp and Mainline Viaduct - Permanent Impact
Utility	New Driveway/Road Realignment - Permanent Impact
Public Roadway	Stormwater Retention - Permanent Impact
Parcel Boundary	Tunnel Portal - Permanent Impact
Power Corridor	Construction Easements - Temporary Impact
County Boundary	

Note: Parcel Impacted by SCMAGLEV LOD highlighted in same color - darker color represents the actual LOD impact and the lighter color represents the rest of the parcel limits.

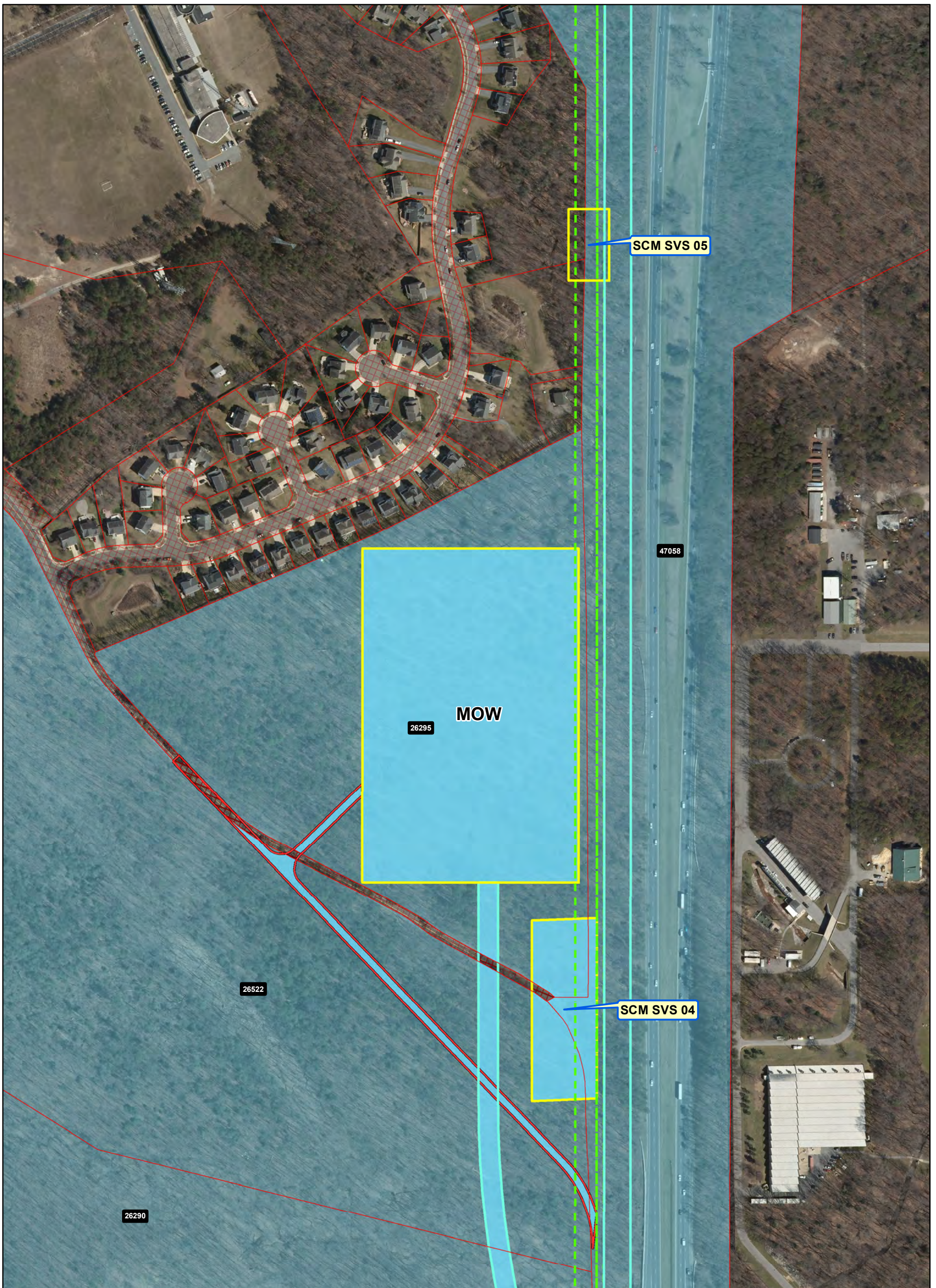


**Alignment J1
Route 198 TMF
Parcel Impacts**

Page 5 of 16

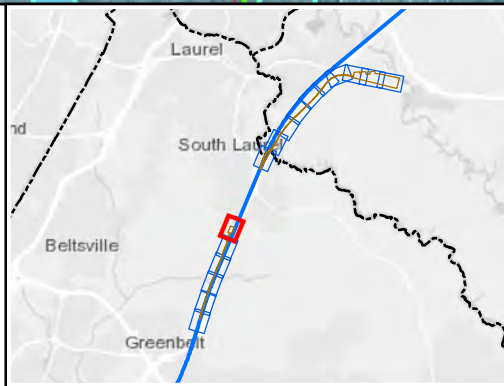
BWRR Date: 5/15/2020

0 125 250
Feet



Ownership	Property Impact Assessment
Government-Owned	Facility Footprint - Permanent Impact
Privately-Owned	Facility Ramp and Mainline Viaduct - Permanent Impact
Utility	New Driveway/Road Realignment - Permanent Impact
Public Roadway	Stormwater Retention - Permanent Impact
Parcel Boundary	Tunnel Portal - Permanent Impact
Power Corridor	Construction Easements - Temporary Impact
County Boundary	

Note: Parcel Impacted by SCMAGLEV LOD highlighted in same color - darker color represents the actual LOD impact and the lighter color represents the rest of the parcel limits.

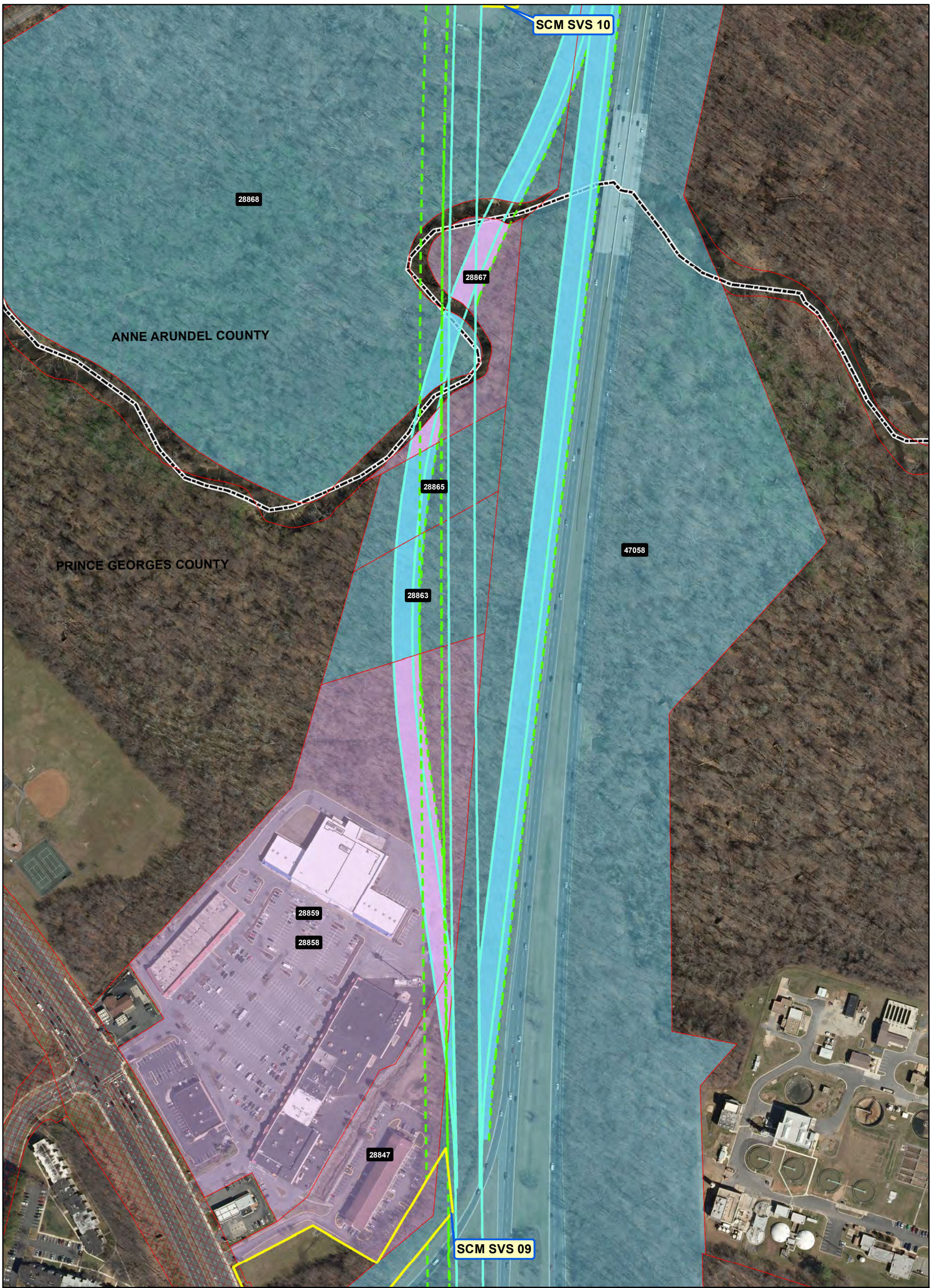


**Alignment J1
Route 198 TMF
Parcel Impacts**

Page 6 of 16

BWRR Date: 5/15/2020

0 125 250
Feet



Ownership

- Government-Owned
- Privately-Owned
- Utility
- Public Roadway
- Parcel Boundary
- Power Corridor
- County Boundary

Property Impact Assessment

- Facility Footprint - Permanent Impact
- Facility Ramp and Mainline Viaduct - Permanent Impact
- New Driveway/Road Realignment - Permanent Impact
- Stormwater Retention - Permanent Impact
- Tunnel Portal - Permanent Impact
- Construction Easements - Temporary Impact

Note: Parcel Impacted by SCMAGLEV LOD highlighted in same color - darker color represents the actual LOD impact and the lighter color represents the rest of the parcel limits.

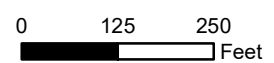


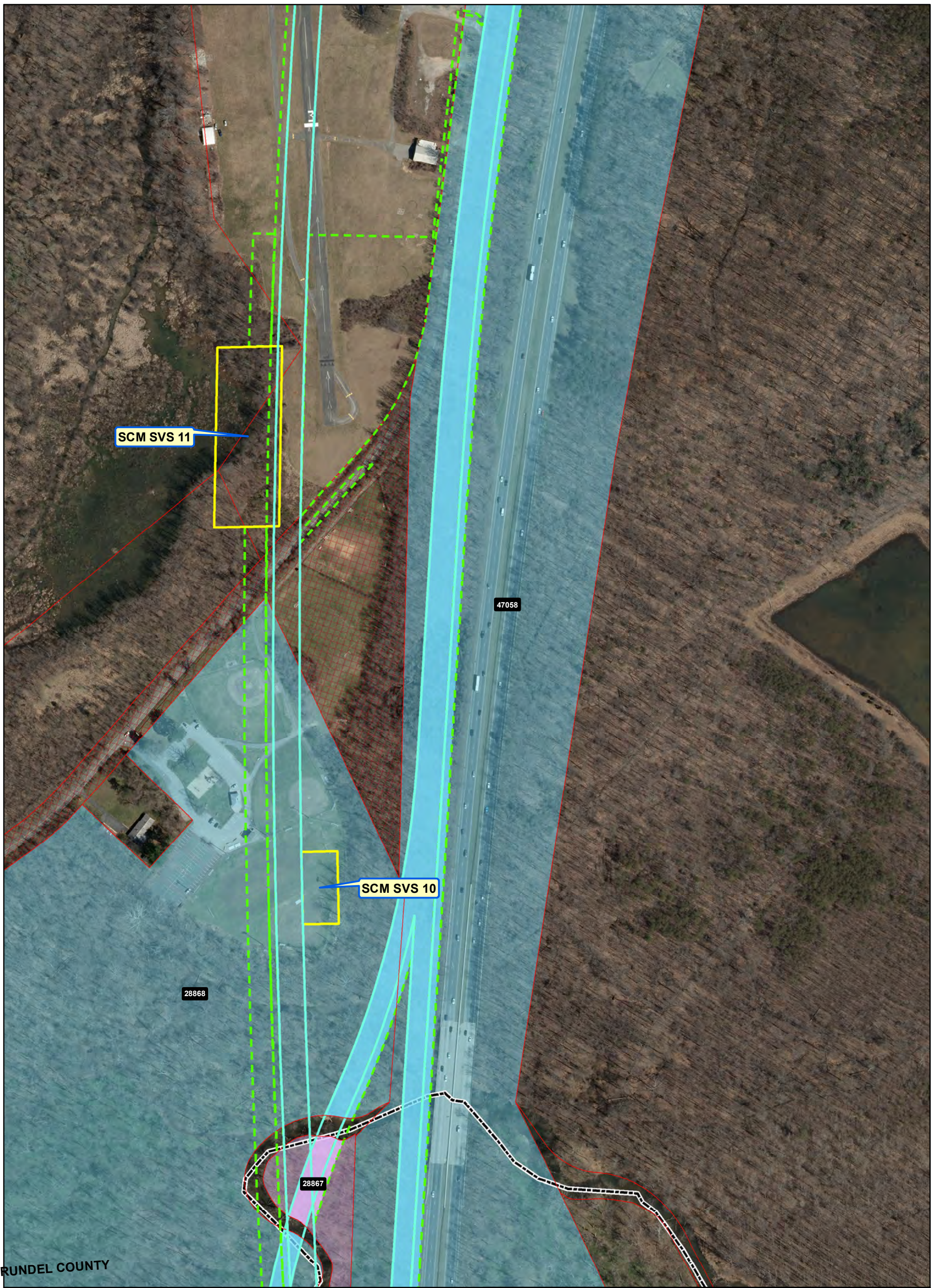
**Alignment J1
Route 198 TMF
Parcel Impacts**

Page 7 of 16



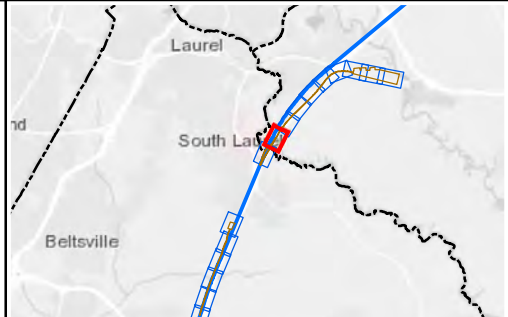
Date: 5/15/2020





RUNDEL COUNTY

Ownership	Property Impact Assessment
Government-Owned	Facility Footprint - Permanent Impact
Privately-Owned	Facility Ramp and Mainline Viaduct - Permanent Impact
Utility	New Driveway/Road Realignment - Permanent Impact
Public Roadway	Stormwater Retention - Permanent Impact
Parcel Boundary	Tunnel Portal - Permanent Impact
Power Corridor	Construction Easements - Temporary Impact
County Boundary	

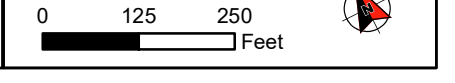


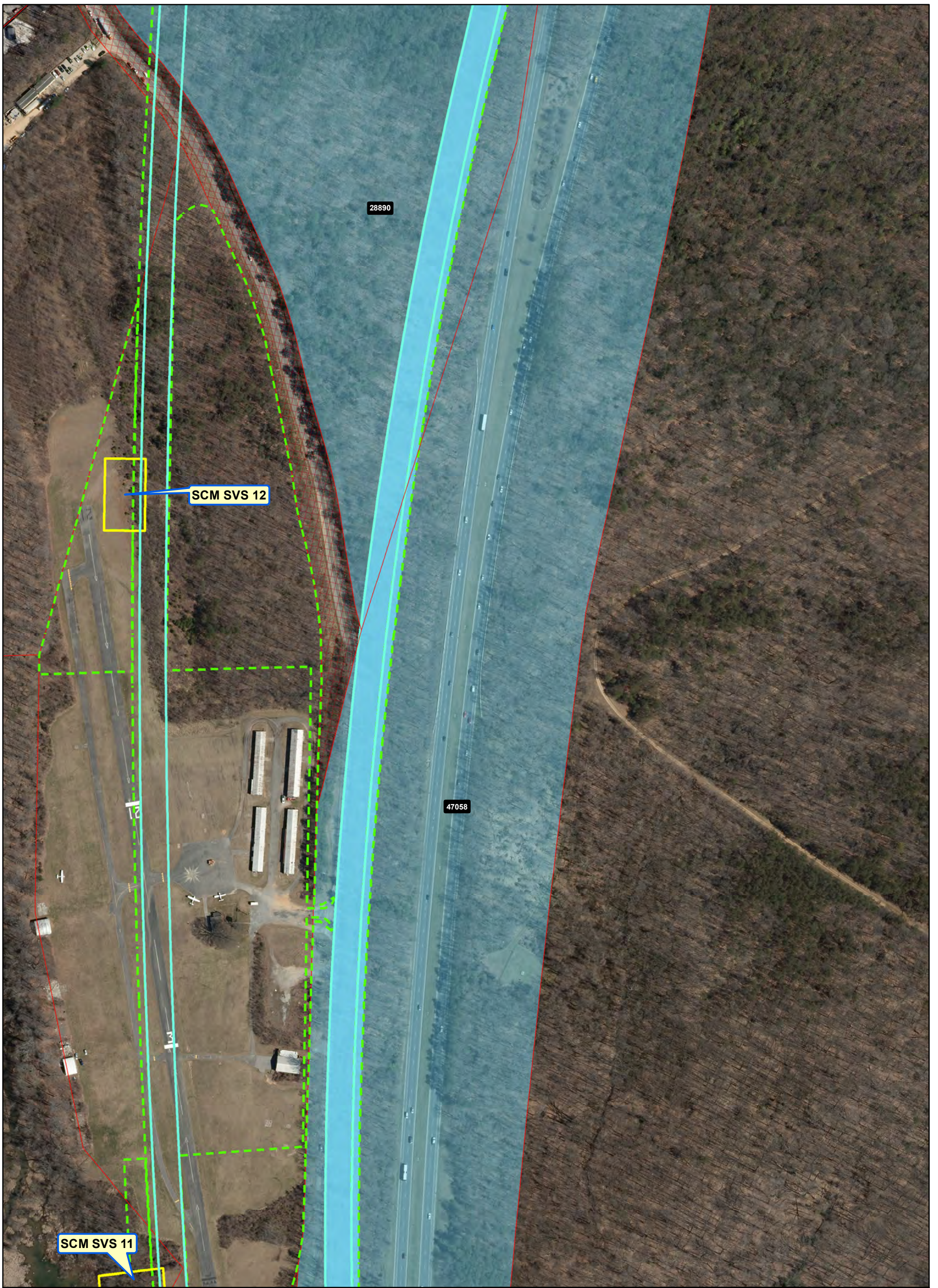
**Alignment J1
Route 198 TMF
Parcel Impacts**

Page 8 of 16

Date: 5/15/2020

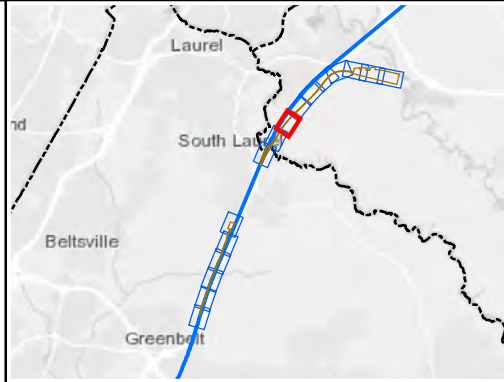
Note: Parcel Impacted by SCMAGLEV LOD highlighted in same color - darker color represents the actual LOD impact and the lighter color represents the rest of the parcel limits.





Ownership	Property Impact Assessment
Government-Owned	Facility Footprint - Permanent Impact
Privately-Owned	Facility Ramp and Mainline Viaduct - Permanent Impact
Utility	New Driveway/Road Realignment - Permanent Impact
Public Roadway	Stormwater Retention - Permanent Impact
Parcel Boundary	Tunnel Portal - Permanent Impact
Power Corridor	Construction Easements - Temporary Impact
County Boundary	

Note: Parcel Impacted by SCMAGLEV LOD highlighted in same color - darker color represents the actual LOD impact and the lighter color represents the rest of the parcel limits.

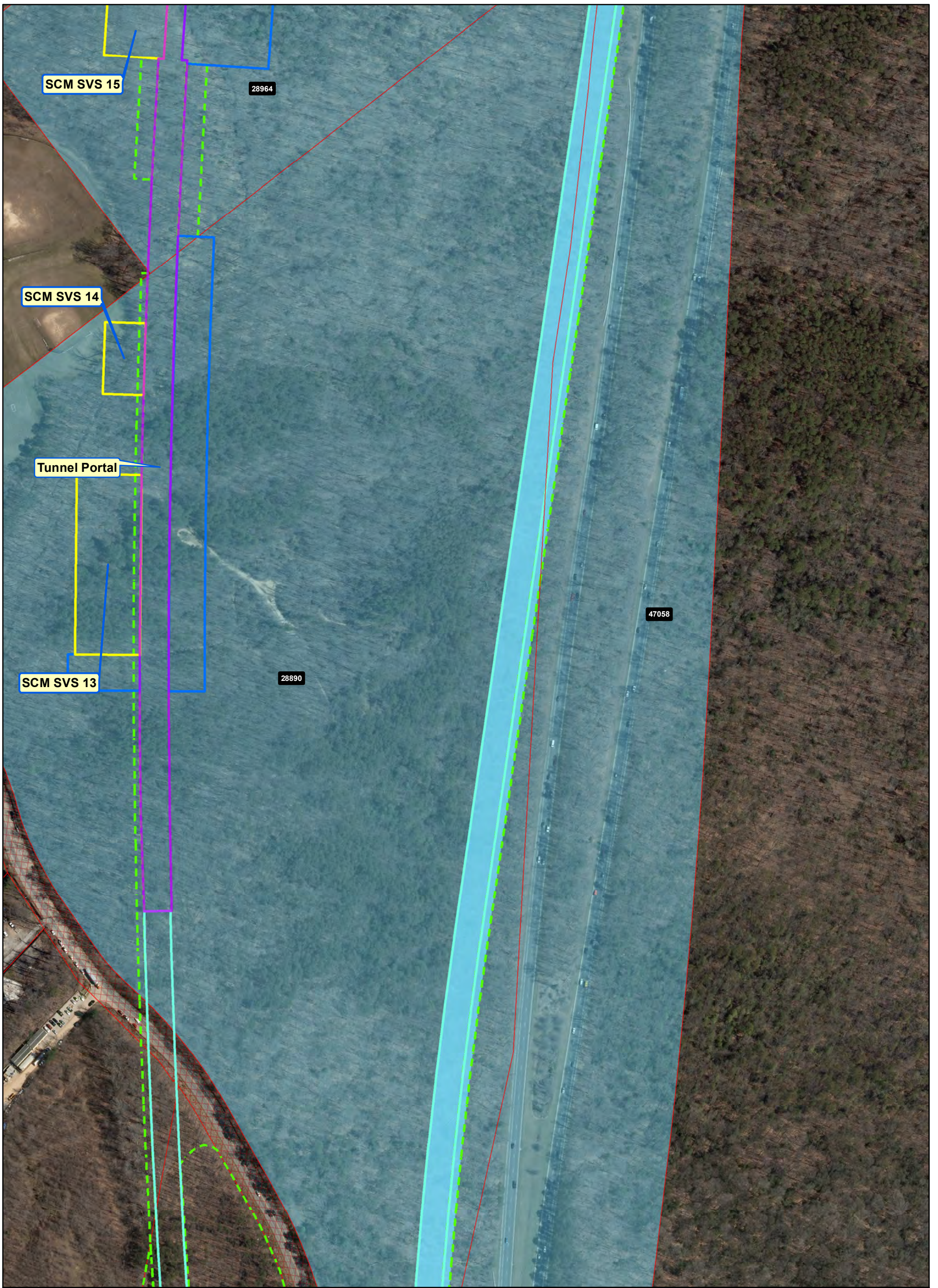


**Alignment J1
Route 198 TMF
Parcel Impacts**

Page 9 of 16

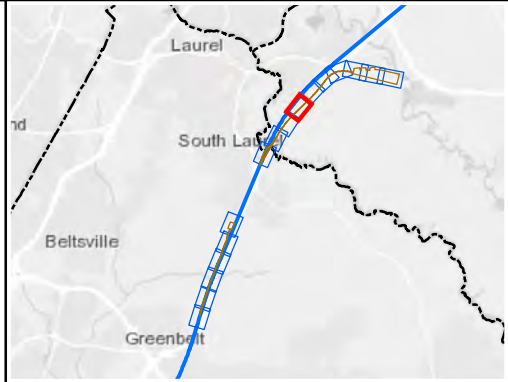
BWRR Date: 5/15/2020

0 125 250
Feet



Ownership	Property Impact Assessment
Government-Owned	Facility Footprint - Permanent Impact
Privately-Owned	Facility Ramp and Mainline Viaduct - Permanent Impact
Utility	New Driveway/Road Realignment - Permanent Impact
Public Roadway	Stormwater Retention - Permanent Impact
Parcel Boundary	Tunnel Portal - Permanent Impact
Power Corridor	Construction Easements - Temporary Impact
County Boundary	

Note: Parcel Impacted by SCMAGLEV LOD highlighted in same color - darker color represents the actual LOD impact and the lighter color represents the rest of the parcel limits.

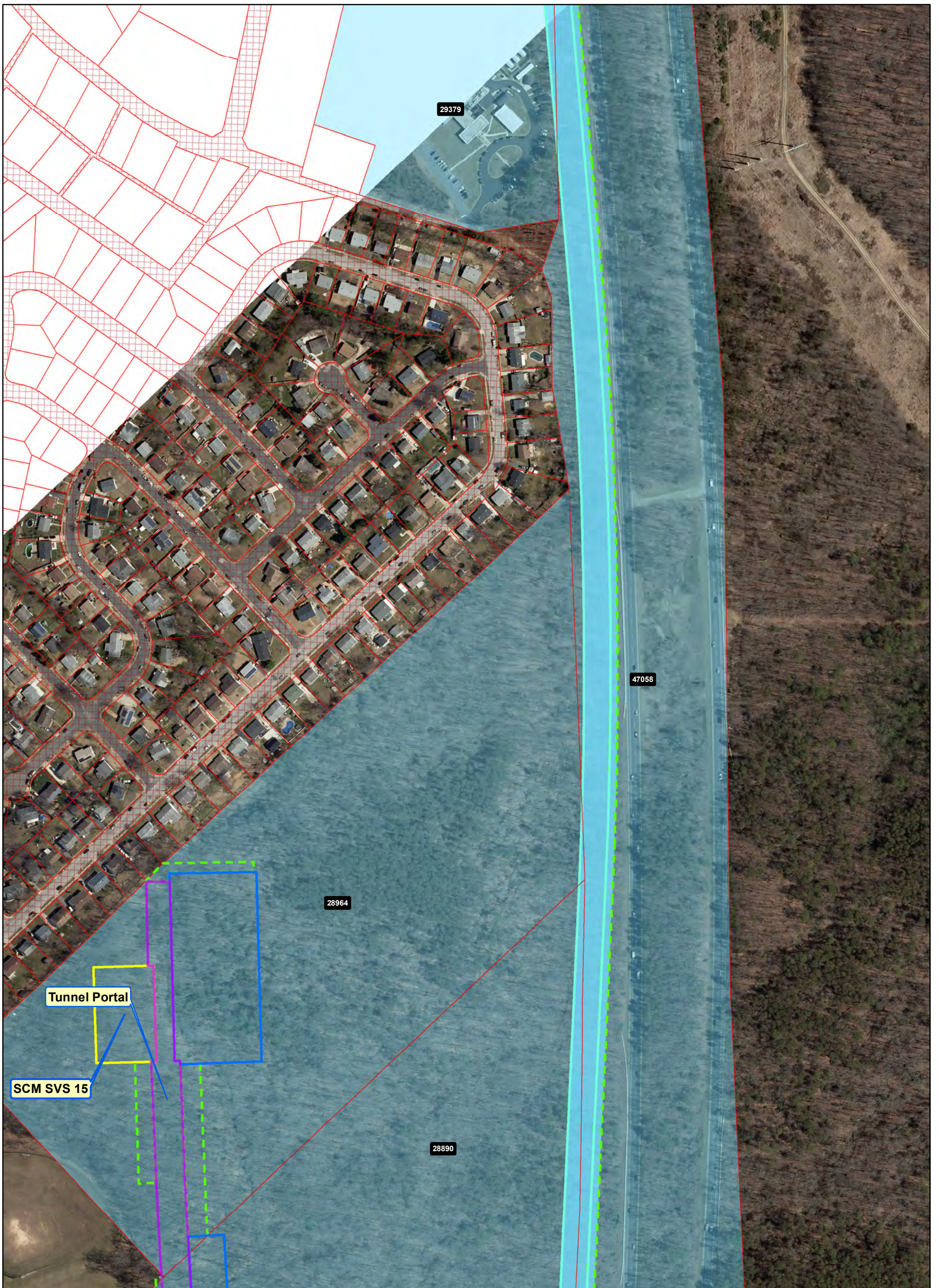


**Alignment J1
Route 198 TMF
Parcel Impacts**

Page 10 of 16

BWRR Date: 5/15/2020

0 125 250
Feet



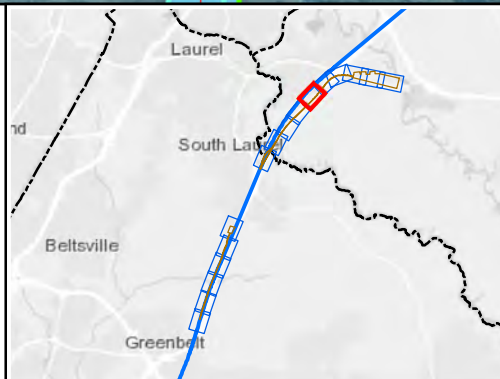
Ownership

- Government-Owned
- Privately-Owned
- Utility
- Public Roadway
- Parcel Boundary
- Power Corridor
- County Boundary

Property Impact Assessment

- Facility Footprint - Permanent Impact
- Facility Ramp and Mainline Viaduct - Permanent Impact
- New Driveway/Road Realignment - Permanent Impact
- Stormwater Retention - Permanent Impact
- Tunnel Portal - Permanent Impact
- Construction Easements - Temporary Impact

Note: Parcel Impacted by SCMAGLEV LOD highlighted in same color - darker color represents the actual LOD impact and the lighter color represents the rest of the parcel limits.

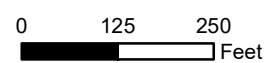


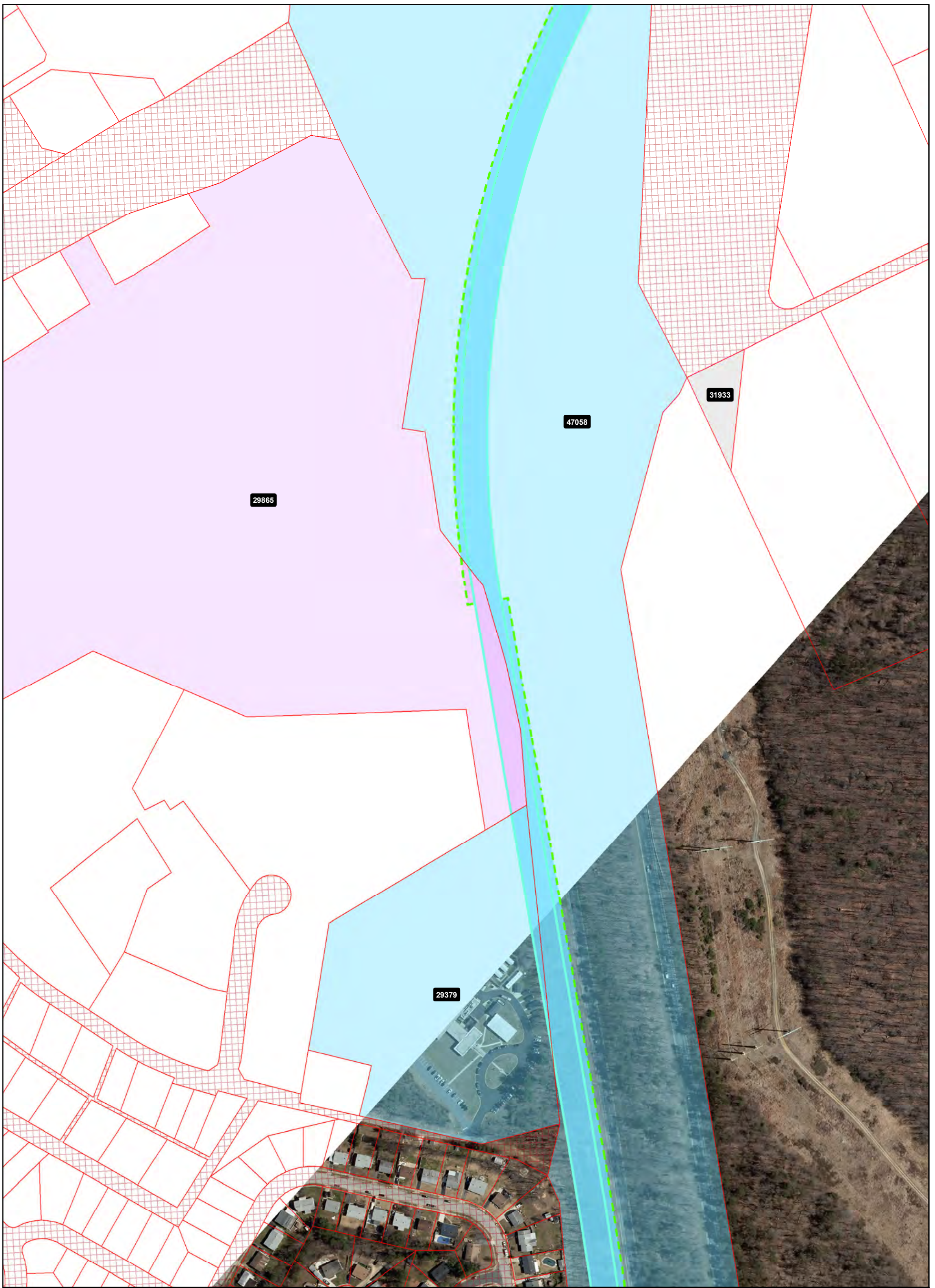
**Alignment J1
Route 198 TMF
Parcel Impacts**

Page 11 of 16



Date: 5/15/2020





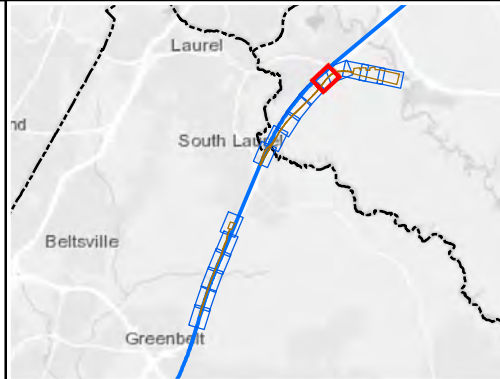
Ownership

- Government-Owned
- Privately-Owned
- Utility
- Public Roadway
- Parcel Boundary
- Power Corridor
- County Boundary

Property Impact Assessment

- Facility Footprint - Permanent Impact
- Facility Ramp and Mainline Viaduct - Permanent Impact
- New Driveway/Road Realignment - Permanent Impact
- Stormwater Retention - Permanent Impact
- Tunnel Portal - Permanent Impact
- Construction Easements - Temporary Impact

Note: Parcel Impacted by SCMAGLEV LOD highlighted in same color - darker color represents the actual LOD impact and the lighter color represents the rest of the parcel limits.

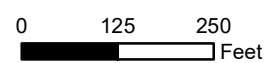


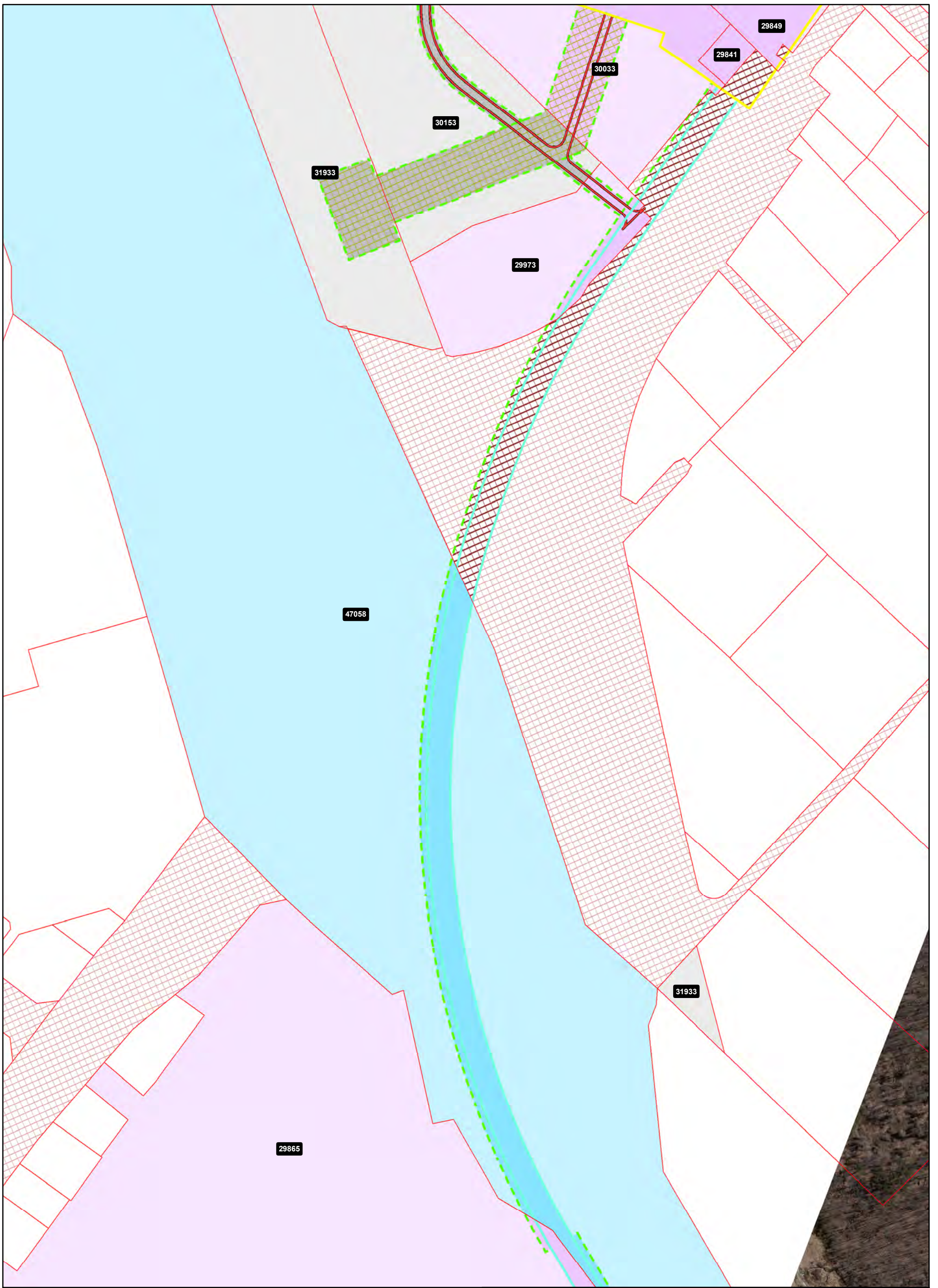
**Alignment J1
Route 198 TMF
Parcel Impacts**

Page 12 of 16



Date: 5/15/2020





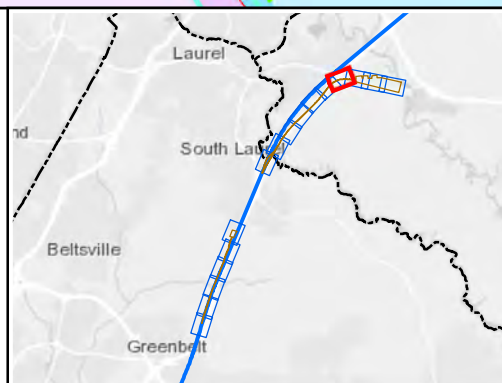
Ownership

- Government-Owned
- Privately-Owned
- Utility
- Public Roadway
- Parcel Boundary
- Power Corridor
- County Boundary

Property Impact Assessment

- Facility Footprint - Permanent Impact
- Facility Ramp and Mainline Viaduct - Permanent Impact
- New Driveway/Road Realignment - Permanent Impact
- Stormwater Retention - Permanent Impact
- Tunnel Portal - Permanent Impact
- Construction Easements - Temporary Impact

Note: Parcel Impacted by SCMAGLEV LOD highlighted in same color - darker color represents the actual LOD impact and the lighter color represents the rest of the parcel limits.

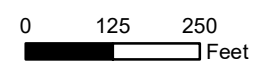


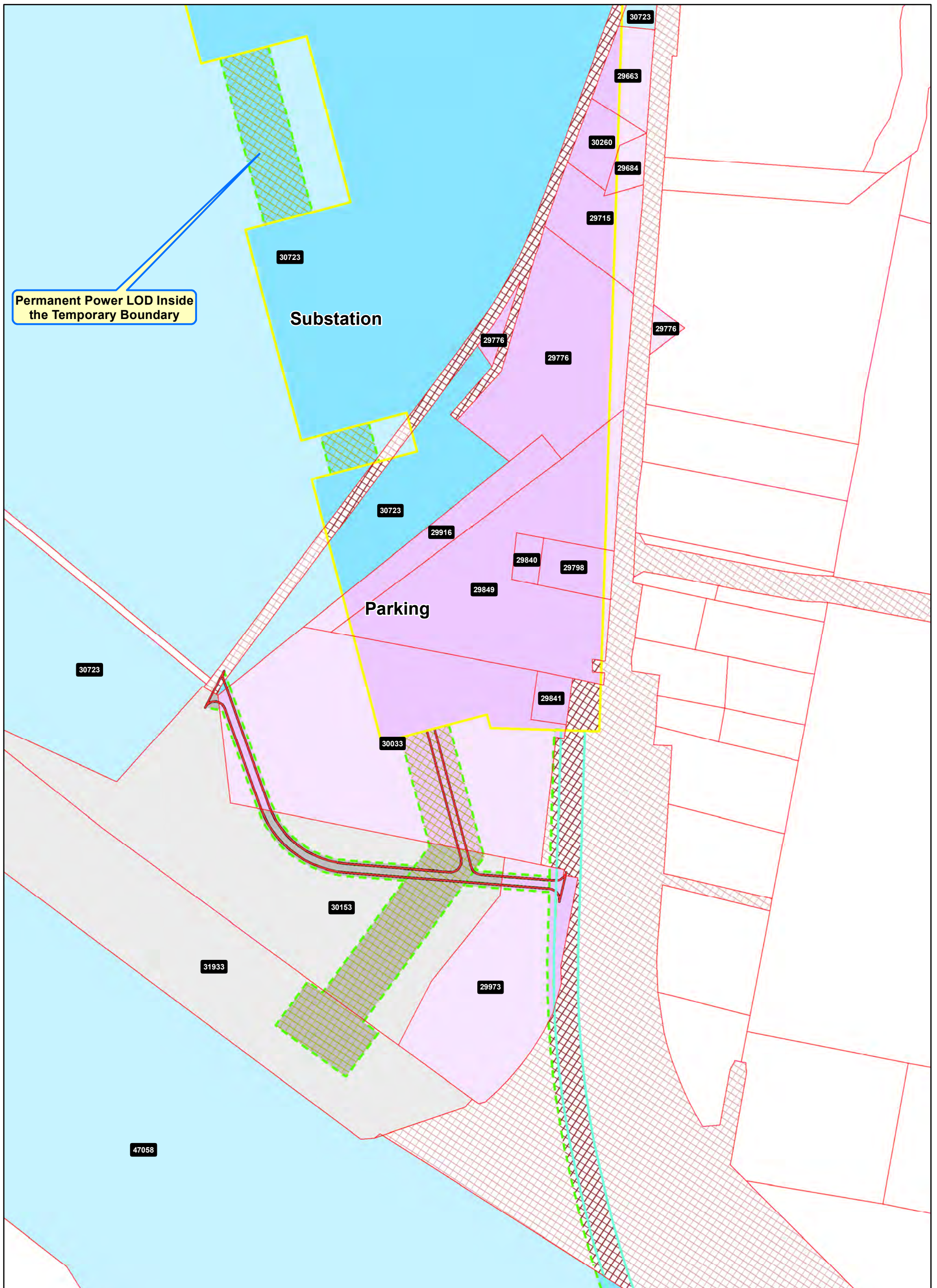
**Alignment J1
Route 198 TMF
Parcel Impacts**

Page 13 of 16



Date: 5/15/2020





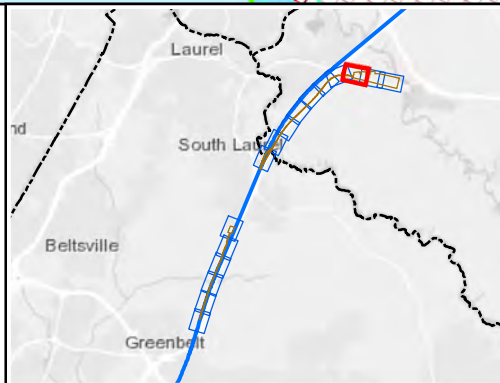
Ownership

- Government-Owned
- Privately-Owned
- Utility
- Public Roadway
- Parcel Boundary
- Power Corridor
- County Boundary

Property Impact Assessment

- Facility Footprint - Permanent Impact
- Facility Ramp and Mainline Viaduct - Permanent Impact
- New Driveway/Road Realignment - Permanent Impact
- Stormwater Retention - Permanent Impact
- Tunnel Portal - Permanent Impact
- Construction Easements - Temporary Impact

Note: Parcel Impacted by SCMAGLEV LOD highlighted in same color - darker color represents the actual LOD impact and the lighter color represents the rest of the parcel limits.

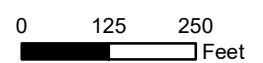


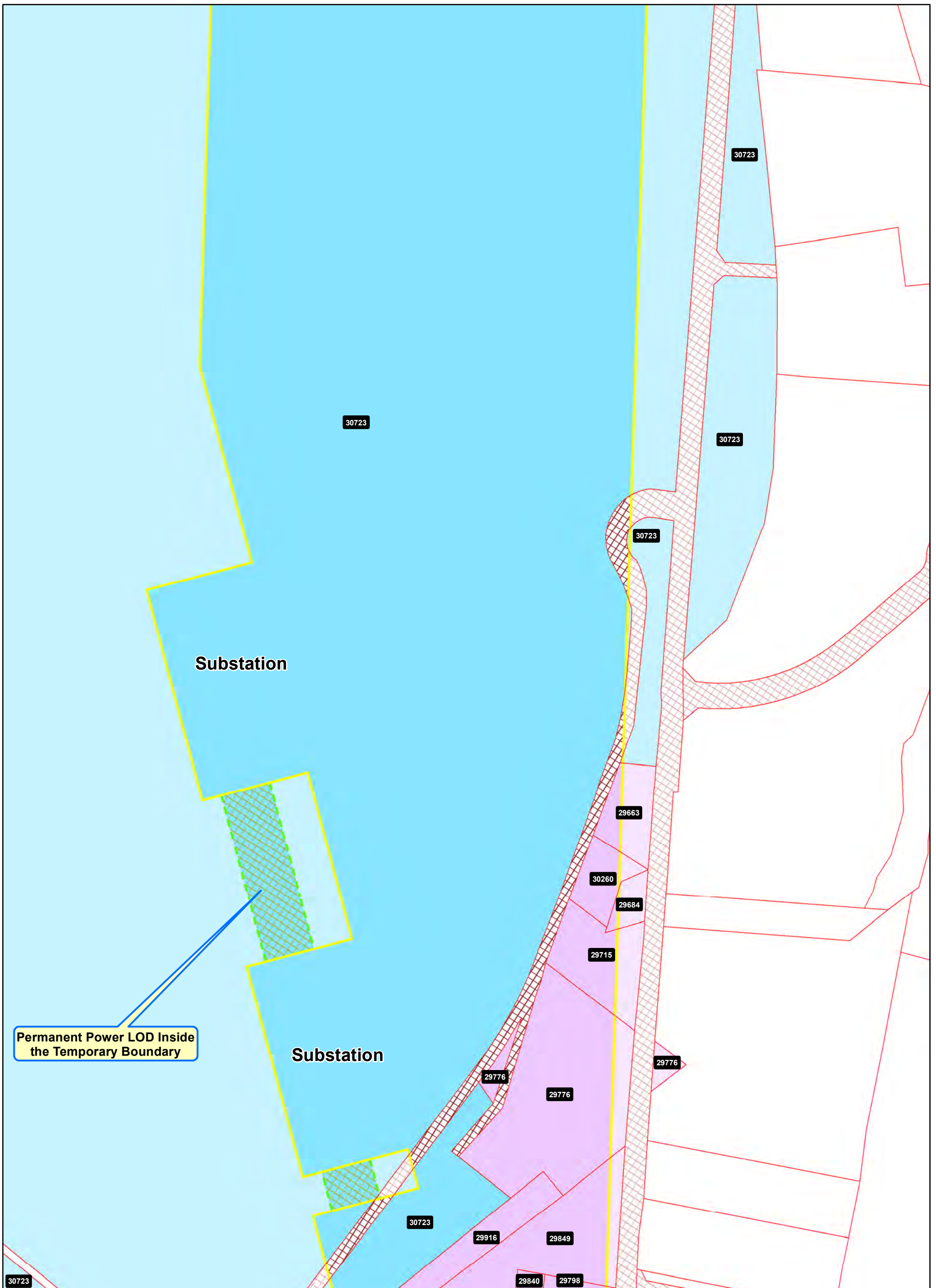
**Alignment J1
Route 198 TMF
Parcel Impacts**

Page 14 of 16



Date: 5/15/2020





Permanent Power LOD Inside the Temporary Boundary

Substation

Substation

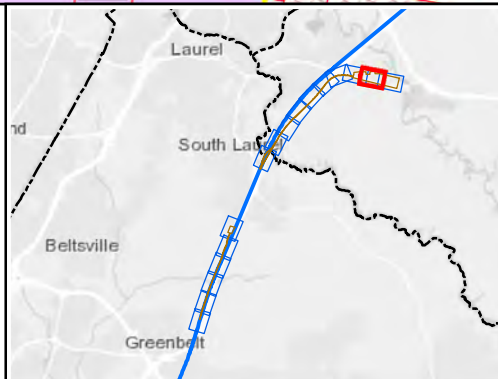
Ownership

- Government-Owned
- Privately-Owned
- Utility
- Public Roadway
- Parcel Boundary
- Power Corridor
- County Boundary

Property Impact Assessment

- Facility Footprint - Permanent Impact
- Facility Ramp and Mainline Viaduct - Permanent Impact
- New Driveway/Road Realignment - Permanent Impact
- Stormwater Retention - Permanent Impact
- Tunnel Portal - Permanent Impact
- Construction Easements - Temporary Impact

Note: Parcel Impacted by SCMAGLEV LOD highlighted in same color - darker color represents the actual LOD impact and the lighter color represents the rest of the parcel limits.




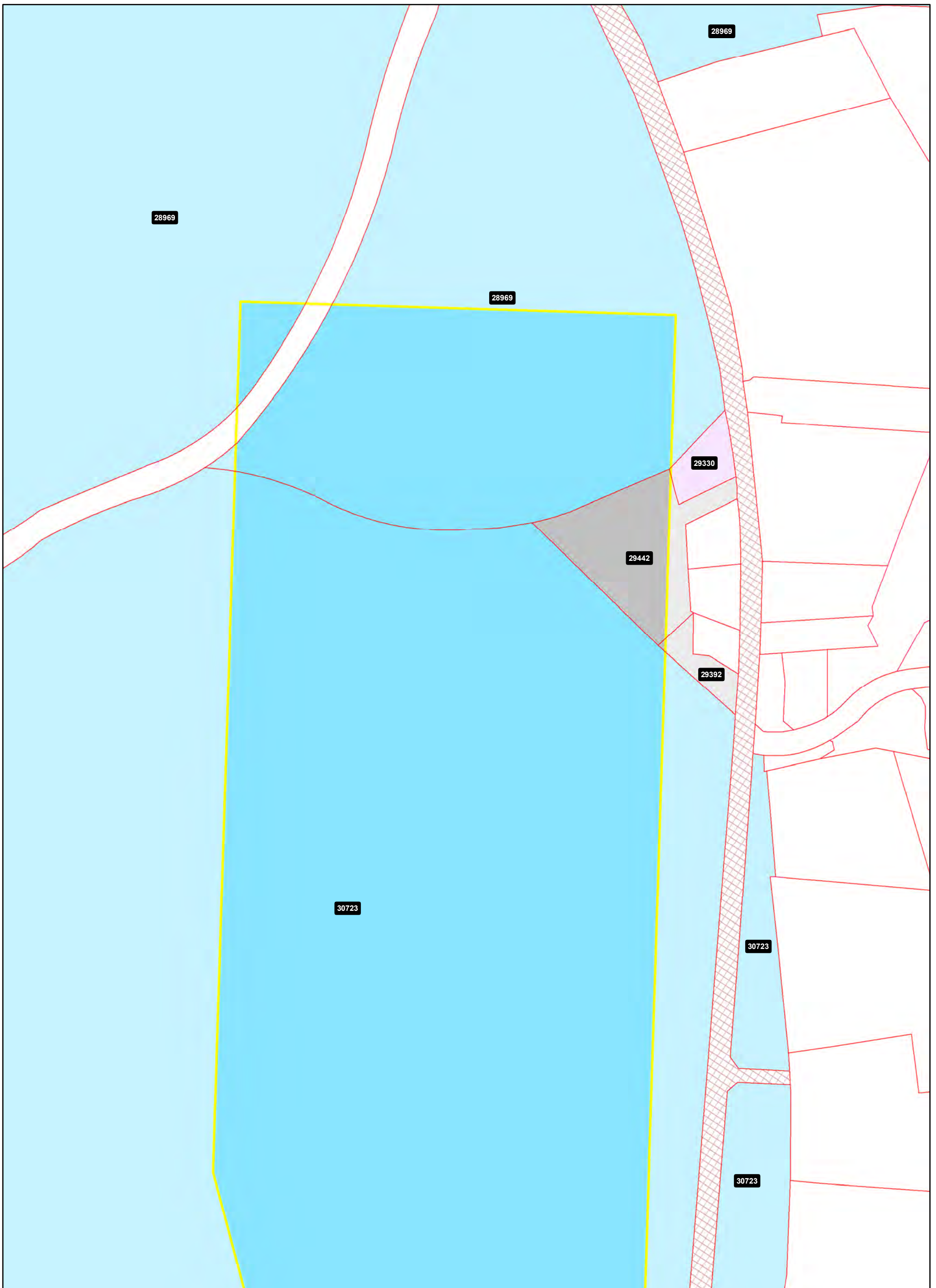
**Alignment J1
Route 198 TMF
Parcel Impacts**

Page 15 of 16



Date: 5/15/2020





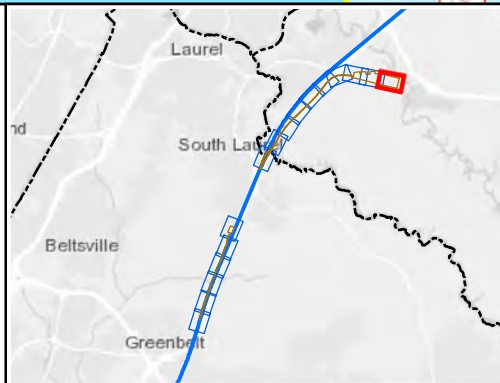
Ownership

- Government-Owned
- Privately-Owned
- Utility
- Public Roadway
- Parcel Boundary
- Power Corridor
- County Boundary

Property Impact Assessment

- Facility Footprint - Permanent Impact
- Facility Ramp and Mainline Viaduct - Permanent Impact
- New Driveway/Road Realignment - Permanent Impact
- Stormwater Retention - Permanent Impact
- Tunnel Portal - Permanent Impact
- Construction Easements - Temporary Impact

Note: Parcel Impacted by SCMAGLEV LOD highlighted in same color - darker color represents the actual LOD impact and the lighter color represents the rest of the parcel limits.

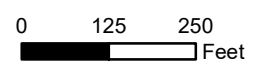


**Alignment J1
Route 198 TMF
Parcel Impacts**

Page 16 of 16



Date: 5/15/2020



ATTACHMENT 9
ALIGNMENT J1: ROUTE 198 TMF

Parcel ID	Owner Name 1	Owner Name 2	Owner Address	Owner Address (continued)	Owner City	Owner State	Owner Zip	Location Address	Location City	Location State	Location Zip	Acres	Short-Term Impacts	Long-Term Impacts
26225	GREENBELT CITY OF	-	25 CRESCENT RD	-	GREENBELT	MD	20770	0 PLATEAU PL	GREENBELT	MD	20770	100.15	-	Yes
26275	GREENBELT CITY OF	-	25 CRESCENT RD	-	GREENBELT	MD	20770	0 NORTHWAY DR	GREENBELT	MD	20770	13.64	-	Yes
26278	UNITED STATES OF AMERICA	-	18TH & F STS NW	G S A OFFICE COMM PUB BLDG SERV	WASHINGTON	DC	20405	0 EDMONSTON RD	GREENBELT	MD	20770	759.51	-	Yes
26287	UNITED STATES OF AMERICA	-	18TH & F STS NW	G S A OFFICE COMM PUB BLDG SERV	WASHINGTON	DC	20405	6900 POWDER MILL RD	BELTSVILLE	MD	20705	629.13	-	Yes
26290	UNITED STATES OF AMERICA	-	18TH & F STS NW	G S A OFFICE COMM PUB BLDG SERV	WASHINGTON	DC	20405	6900 POWDER MILL RD	BELTSVILLE	MD	20705	695.08	-	Yes
26295	MNCPPC	-	6600 KENILWORTH AVE	CHIEF PK&P DIVPKS & REC-ROOM 303	RIVERDALE	MD	20737	0 SPRINGFIELD RD	LAUREL	MD	20708	26.82	-	Yes
26522	UNITED STATES OF AMERICA	-	18TH & F STS NW	G S A OFFICE COMM PUB BLDG SERV	WASHINGTON	DC	20405	11600 SPRINGFIELD RD	BELTSVILLE	MD	20705	244.69	-	Yes
28847	FMW RRI II LLC	-	5847 SAN FELIPE STE 4650	WESTMONT HOSPITALITY GRP INC	HOUSTON	TX	77057	12525 LAUREL BOWIE RD	LAUREL	MD	20708	3.87	-	Yes
28858	CRYSTAL PLAZA LLC	-	5602 BALTIMORE NATIONAL PIKE	SUITE 400	BALTIMORE	MD	21228	12655 LAUREL BOWIE RD	LAUREL	MD	20708	20.19	Yes	Yes
28859	CRYSTAL PLAZA LLC	-	5602 BALTIMORE NATIONAL PIKE	SUITE 400	BALTIMORE	MD	21228	12601 LAUREL BOWIE RD	LAUREL	MD	20707	20.19	Yes	Yes
28863	MNCPPC	-	6600 KENILWORTH AVE	CHIEF PK&P DIVPKS & REC-ROOM 303	RIVERDALE	MD	20737	0 BALTIMORE WASHINGTON PKWY	LAUREL	MD	20707	3.12	Yes	Yes
28865	MNCPPC	-	6600 KENILWORTH AVE	CHIEF PK&P DIVPKS & REC-ROOM 303	RIVERDALE	MD	20737	0 BALTIMORE WASHINGTON PKWY	LAUREL	MD	20707	1.89	Yes	Yes
28867	UNKNOWN	-	-	-	-	-	-	0 ACCOUNT UNKNOWN	-	MD	-	2.15	Yes	Yes
28868	ANNE ARUNDEL COUNTY	-	DEPT OF REC & PARKS	PO BOX 1831	ANNAPOLIS	MD	21404	565 BROCK BRIDGE ROAD	LAUREL	MD	20724	49.55	Yes	Yes
28890	ANNE ARUNDEL COUNTY	-	DEPT OF REC & PARKS	P O BOX 1831	ANNAPOLIS	MD	21404	451 BROCK BRIDGE ROAD	LAUREL	MD	20724	96.15	Yes	Yes
28964	ANNE ARUNDEL COUNTY	-	C/O DEPT OF RECREATION	P O BOX 1831	ANNAPOLIS	MD	21404	RED CLAY RD	LAUREL	MD	20724	36.04	-	Yes
28969	ANNE ARUNDEL COUNTY	TIPTON AIRPORT AUTHORITY	PO BOX 155	-	ODENTON	MD	21113	TIPTON AIRPORT	FORT MEADE	MD	20755	533.55	-	Yes
29330	REINACH PROPERTIES LLC	-	9302 MEREDITH AVE	-	LAUREL	MD	20723	3240 FORT MEADE ROAD	LAUREL	MD	20724	0.70	-	Yes
29379	STATE OF MARYLAND	-	THOMAS J WAXTER CHILDRENS	CENTER 375 RED CLAY RD	LAUREL	MD	20724	375 RED CLAY ROAD	LAUREL	MD	20724	9.82	-	Yes
29392	BALTIMORE GAS AND ELECTRIC CO	-	1068 NORTH FRONT ST RM 302	-	BALTIMORE	MD	21202	3254 LAUREL FORT MEADE ROAD	LAUREL	MD	20724	0.56	-	Yes
29442	BALTIMORE GAS AND ELECTRIC CO	-	1068 NORTH FRONT ST RM 302	-	BALTIMORE	MD	21202	3242 FORT MEADE ROAD	LAUREL	MD	20724	3.34	-	Yes
29663	PATEL BIPIN TRUSTEE	PATEL KAPILA TRUSTEE	25381 PEACEFUL TER	-	ALDIE	VA	20105	LAUREL FT MEADE RD	LAUREL	MD	20724	0.90	-	Yes
29684	ROH KUN W	ROH MAIJA	5984 GALES LN	-	COLUMBIA	MD	21045	3338 FORT MEADE ROAD	LAUREL	MD	20724	0.33	-	Yes
29715	LAUREL LODGE 1504 LOYAL ORDER OF M	-	3340 LAUREL FT MEADE RD	-	LAUREL	MD	20724	3340 FORT MEADE ROAD	LAUREL	MD	20724	1.49	-	Yes
29776	EXTRA SPACE OF LAUREL HEIGHTS LLC	-	PARADIGM TAX ESS	PO BOX 800729	DALLAS	TX	75380	3350 LAUREL FORT MEADE ROAD	LAUREL	MD	20724	5.20	-	Yes
29798	AJR PROP LLC	-	8970 MAIER RD	-	LAUREL	MD	20723	3356 FORT MEADE ROAD	LAUREL	MD	20724	0.73	-	Yes
29840	AJR PROP LLC	-	8970 MAIER RD	-	LAUREL	MD	20723	FORT MEADE RD	LAUREL	MD	20724	0.26	-	Yes
29841	CEC 198 LLC	-	PO BOX 1189	-	BROOKVILLE	MD	21022	3366 FORT MEADE ROAD	LAUREL	MD	20724	0.36	-	Yes
29849	CEC 198 LLC	-	PO BOX 1189	-	BROOKVILLE	MD	21022	LAUREL FT MEADE RD	LAUREL	MD	20724	6.84	-	Yes

ATTACHMENT 9
ALIGNMENT J1: ROUTE 198 TMF

Parcel ID	Owner Name 1	Owner Name 2	Owner Address	Owner Address (continued)	Owner City	Owner State	Owner Zip	Location Address	Location City	Location State	Location Zip	Acres	Short-Term Impacts	Long-Term Impacts
29865	CORRIDOR MARKETPLACE	-	400 MALL BLVD STE M	-	SAVANNAH	GA	31406	3361 CORRIDOR MARKETPLACE	LAUREL	MD	20724	50.26	Yes	Yes
29916	STEFANSKI IGNATIUS L	STEFANSKI KATHRYN M	1868 JACKSON GROVE RD	-	ODENTON	MD	21113	LAUREL FT MEADE RD	LAUREL	MD	20724	1.61	-	Yes
29973	ESS STORAGE ACQUISITION TEN LLC	-	PARADIGM TAX ESS	PO BOX 800729	DALLAS	TX	75380	3370 LAUREL FORT MEADE ROAD	LAUREL	MD	20724	4.97	Yes	Yes
30033	CEC 198 LLC	-	PO BOX 1189	-	BROOKVILLE	MD	21022	LAUREL FT MEADE RD	LAUREL	MD	20724	12.22	Yes	Yes
30153	BALTIMORE GAS AND ELECTRIC CO	-	1968 NORTH FRONT ST	-	BALTIMORE	MD	21202	3405 OLD PORTLAND ROAD	LAUREL	MD	20724	12.80	Yes	Yes
30260	ROH KUN WOO	ROH JAE HEE	5984 GALES LA	-	COLUMBIA	MD	21045	3336 LAUREL FORT MEADE ROAD	LAUREL	MD	20724	1.50	-	Yes
30723	UNITED STATES GOVERNMENT	-	UNITED STATES GOVERNMENT	D C CHILDRENS CENTER	LAUREL	MD	20724	8400 RIVER ROAD	LAUREL	MD	20724	760.05	Yes	Yes
31933	BALTIMORE GAS & ELECTRIC CO	-	C/O TAX ACCTG UNIT	PO BOX 1475	BALTIMORE	MD	21203	TRANSMISSION LINE	LAUREL	MD	20724	112.23	Yes	-
47058	NPS Baltimore-Washington Parkway	-	-	-	-	-	-	-	-	-	-	1340.70	Yes	Yes

ATTACHMENT 10
OFF-SITE CONSTRUCTION LAYDOWN AREAS

**Konterra, Suburban Airport,
Former Landover Mall, Cherry Hill**



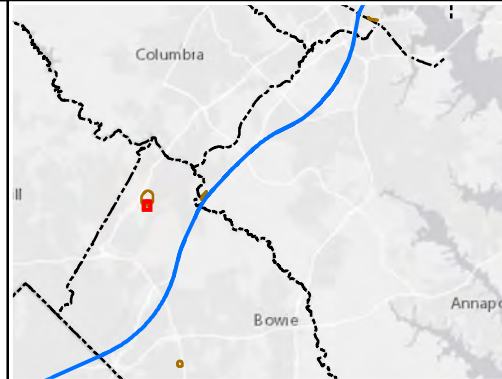
Ownership

- Government-Owned
- Privately-Owned
- Utility
- Public Roadway
- Parcel Boundary
- County Boundary

Property Impact Assessment

- Laydown Area or Road - Temporary Impact

Note: Parcel impacted by SCMAGLEV LOD highlighted in same color - darker color represents the actual LOD impact and the lighter color represents the rest of the parcel limits.

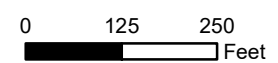


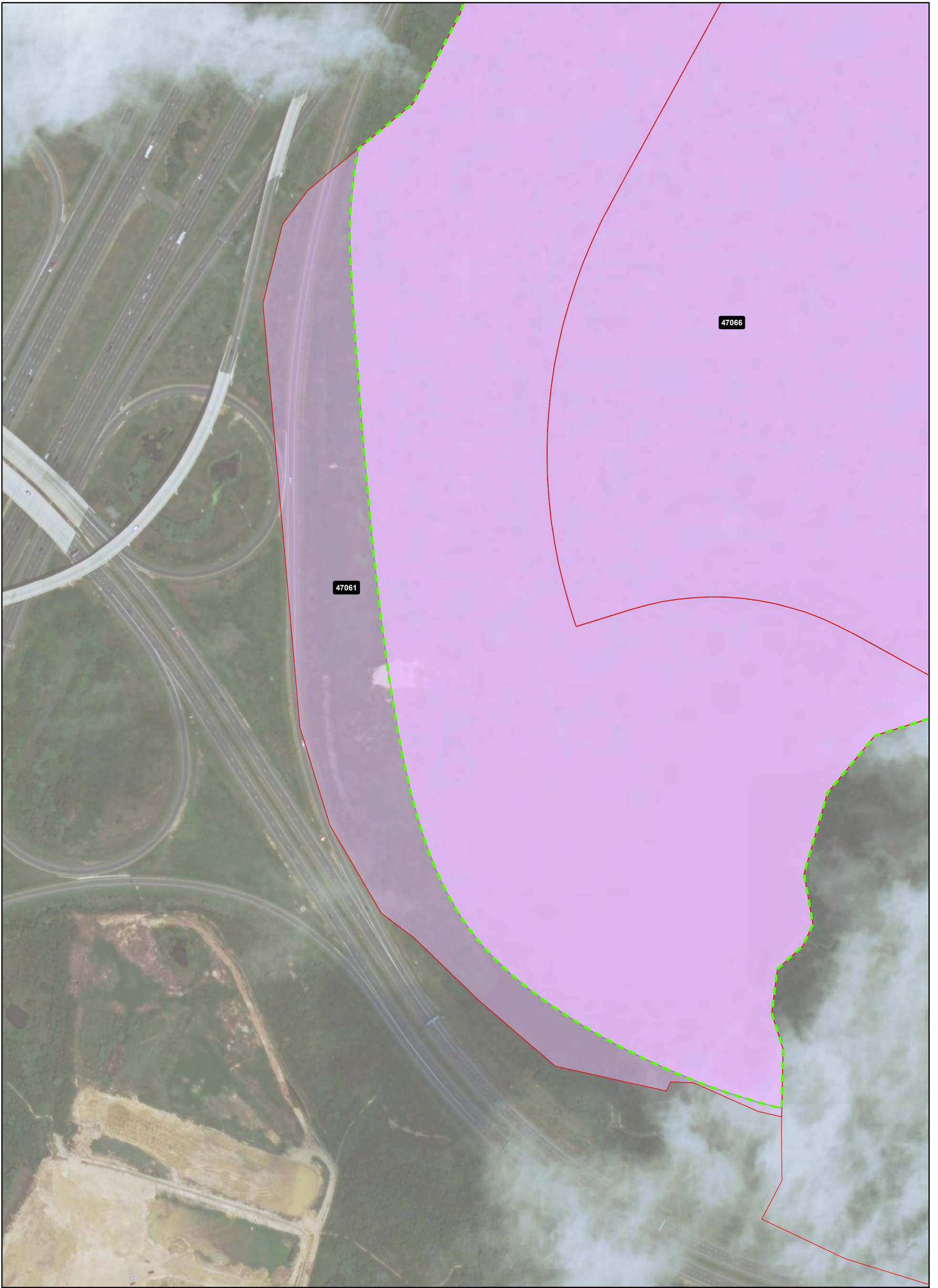
**Konterra
Viaduct Laydown
Parcel Impacts**

Page 1 of 10



Date: 5/15/2020





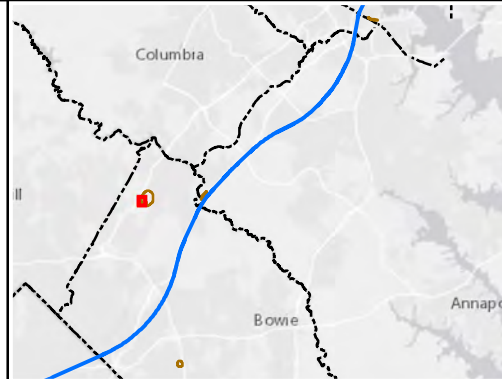
Ownership

- Government-Owned
- Privately-Owned
- Utility
- Public Roadway
- Parcel Boundary
- County Boundary

Property Impact Assessment

- Laydown Area or Road - Temporary Impact

Note: Parcel impacted by SCMAGLEV LOD highlighted in same color - darker color represents the actual LOD impact and the lighter color represents the rest of the parcel limits.

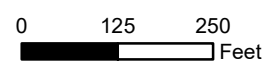


**Konterra
Viaduct Laydown
Parcel Impacts**

Page 2 of 10



Date: 5/15/2020





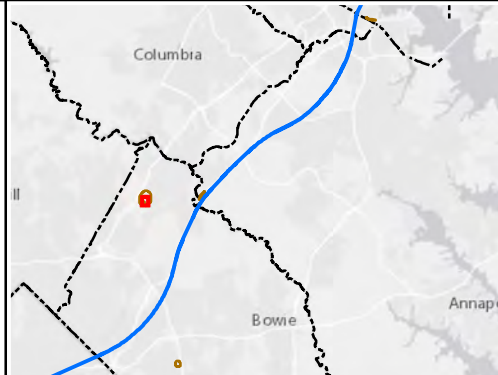
Ownership

- Government-Owned
- Privately-Owned
- Utility
- Public Roadway
- Parcel Boundary
- County Boundary

Property Impact Assessment

- Laydown Area or Road - Temporary Impact

Note: Parcel impacted by SCMAGLEV LOD highlighted in same color - darker color represents the actual LOD impact and the lighter color represents the rest of the parcel limits.

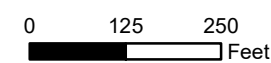


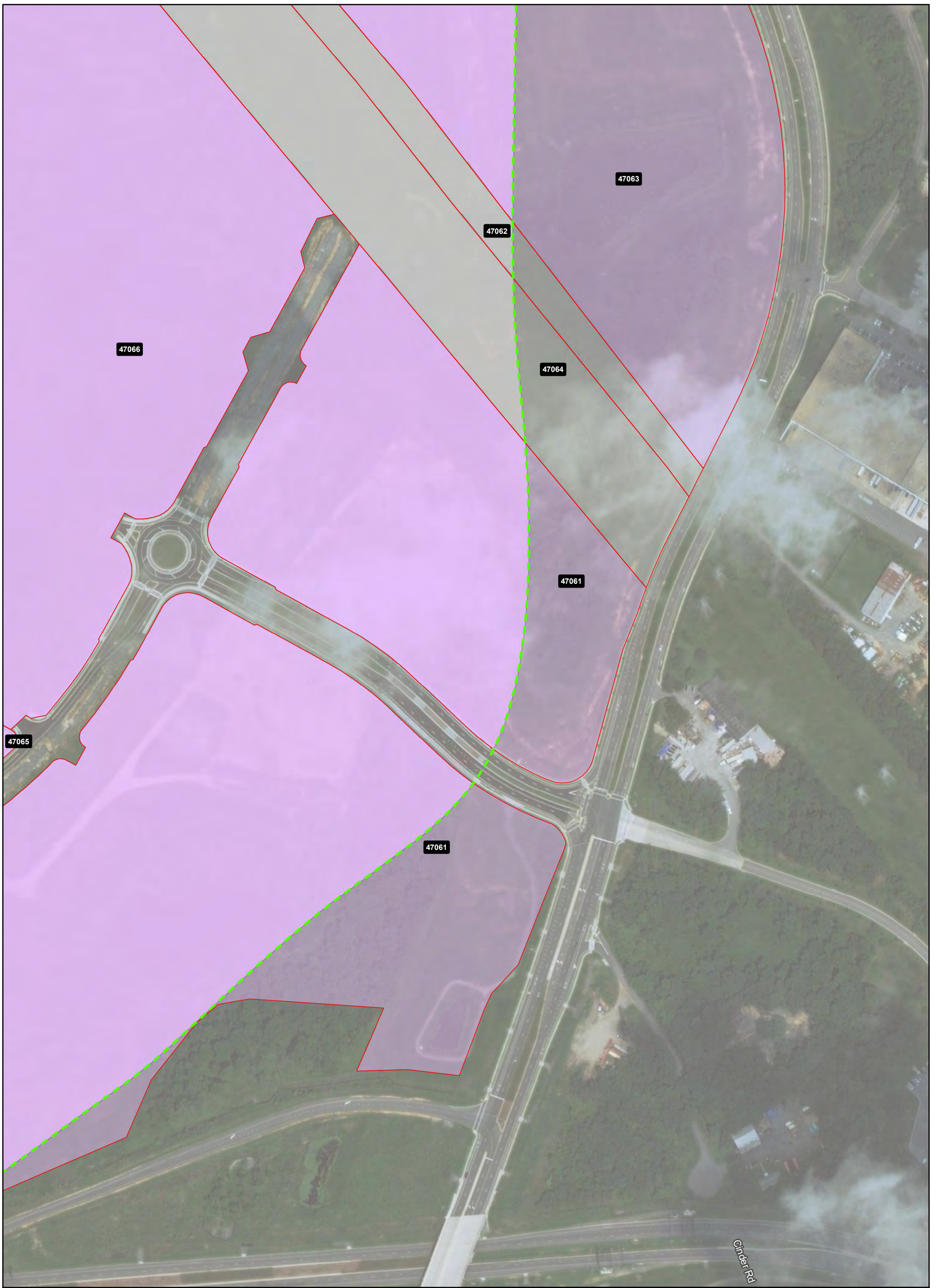
**Konterra
Viaduct Laydown
Parcel Impacts**

Page 3 of 10



Date: 5/15/2020





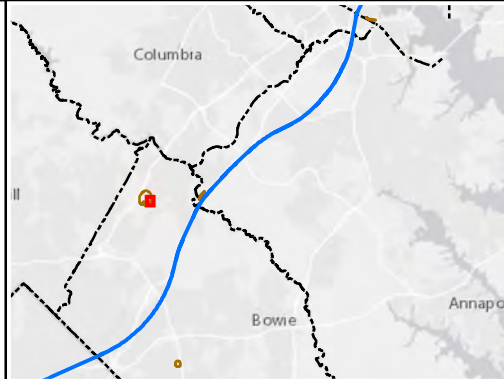
Ownership

- Government-Owned
- Privately-Owned
- Utility
- Public Roadway
- Parcel Boundary
- County Boundary

Property Impact Assessment

- Laydown Area or Road - Temporary Impact

Note: Parcel impacted by SCMAGLEV LOD highlighted in same color - darker color represents the actual LOD impact and the lighter color represents the rest of the parcel limits.

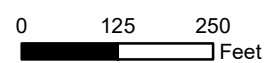


Konterra Viaduct Laydown Parcel Impacts

Page 4 of 10



Date: 5/15/2020





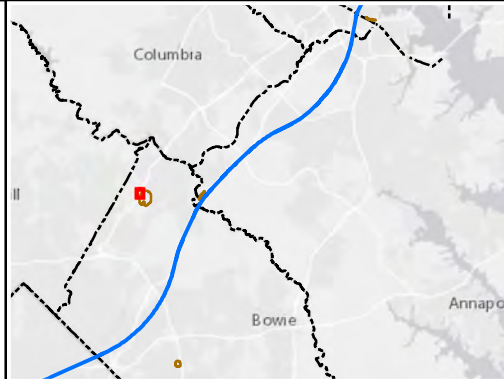
Ownership

- Government-Owned
- Privately-Owned
- Utility
- Public Roadway
- Parcel Boundary
- County Boundary

Property Impact Assessment

- Laydown Area or Road - Temporary Impact

Note: Parcel impacted by SCMAGLEV LOD highlighted in same color - darker color represents the actual LOD impact and the lighter color represents the rest of the parcel limits.

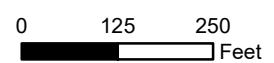


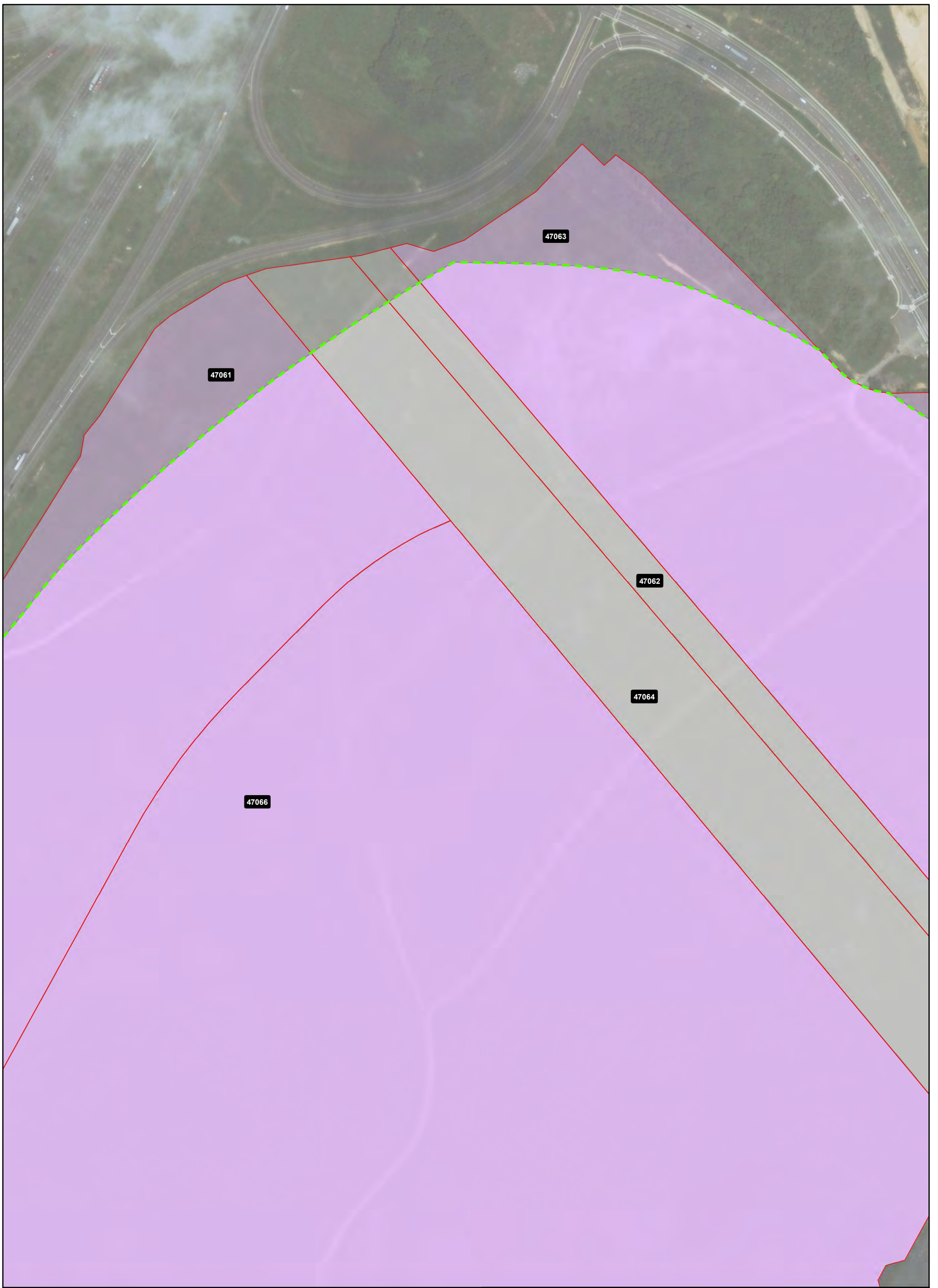
**Konterra
Viaduct Laydown
Parcel Impacts**

Page 5 of 10



Date: 5/15/2020





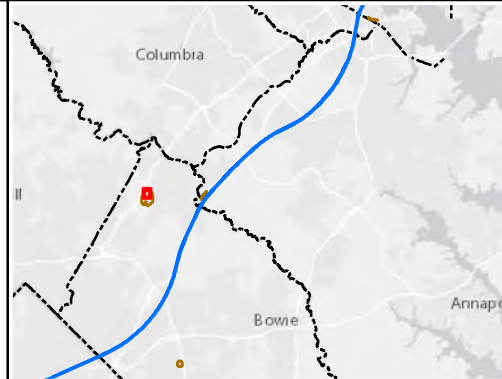
Ownership

- Government-Owned
- Privately-Owned
- Utility
- Public Roadway
- Parcel Boundary
- County Boundary

Property Impact Assessment

- Laydown Area or Road - Temporary Impact

Note: Parcel impacted by SCMAGLEV LOD highlighted in same color - darker color represents the actual LOD impact and the lighter color represents the rest of the parcel limits.

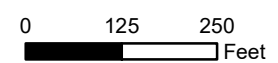


**Konterra
Viaduct Laydown
Parcel Impacts**

Page 6 of 10



Date: 5/15/2020





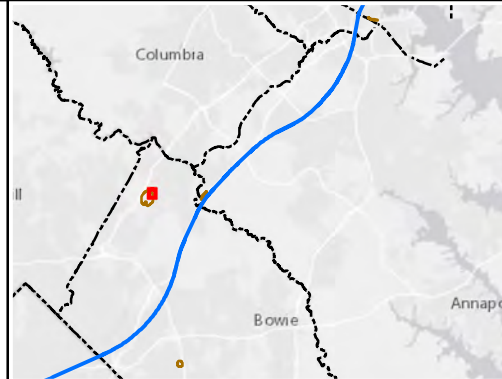
Ownership

- Government-Owned
- Privately-Owned
- Utility
- Public Roadway
- Parcel Boundary
- County Boundary

Property Impact Assessment

- Laydown Area or Road - Temporary Impact

Note: Parcel impacted by SCMAGLEV LOD highlighted in same color - darker color represents the actual LOD impact and the lighter color represents the rest of the parcel limits.

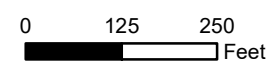


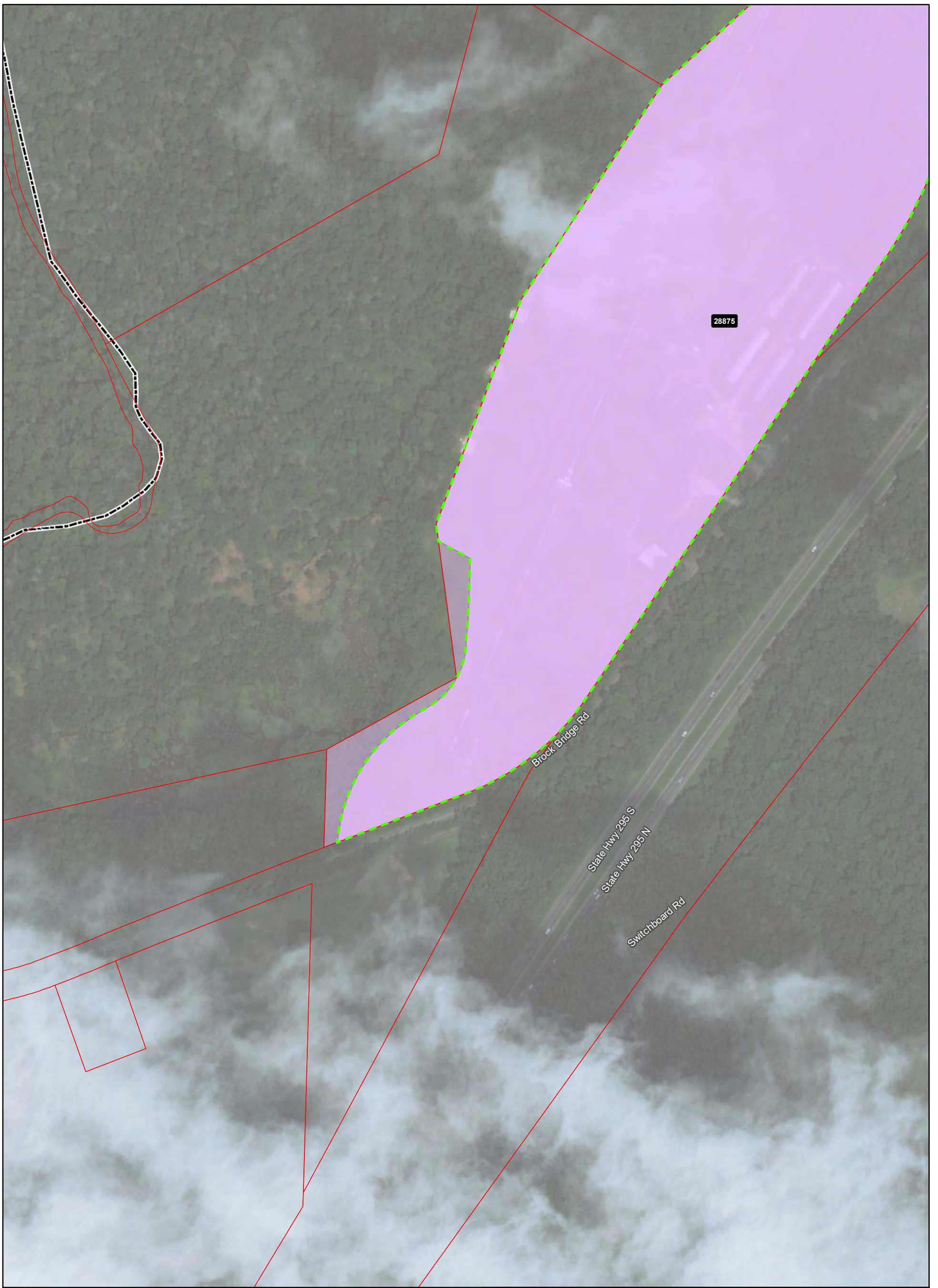
**Konterra
Viaduct Laydown
Parcel Impacts**

Page 7 of 10



Date: 5/15/2020





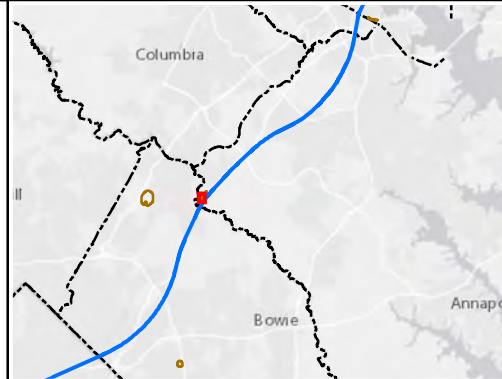
Ownership

- Government-Owned
- Privately-Owned
- Utility
- Public Roadway
- Parcel Boundary
- County Boundary

Property Impact Assessment

- Laydown Area or Road - Temporary Impact

Note: Parcel impacted by SCMAGLEV LOD highlighted in same color - darker color represents the actual LOD impact and the lighter color represents the rest of the parcel limits.

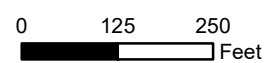


Suburban Airport Viaduct Laydown Parcel Impacts

Page 8 of 10



Date: 5/15/2020





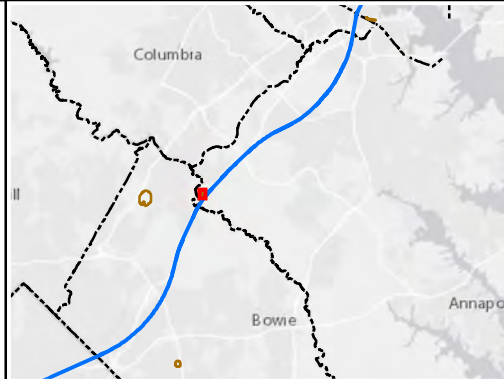
Ownership

- Government-Owned
- Privately-Owned
- Utility
- Public Roadway
- Parcel Boundary
- County Boundary

Property Impact Assessment

- Laydown Area or Road - Temporary Impact

Note: Parcel impacted by SCMAGLEV LOD highlighted in same color - darker color represents the actual LOD impact and the lighter color represents the rest of the parcel limits.

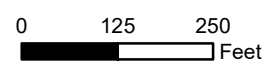


Suburban Airport Viaduct Laydown Parcel Impacts

Page 9 of 10



Date: 5/15/2020





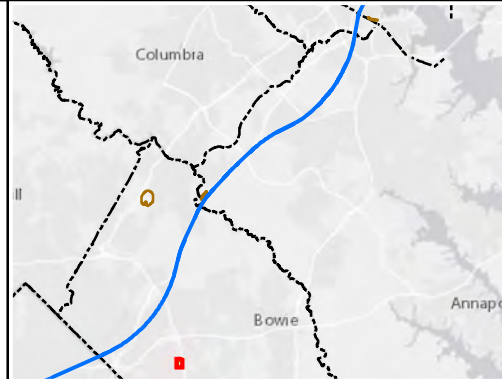
Ownership

- Government-Owned
- Privately-Owned
- Utility
- Public Roadway
- Parcel Boundary
- County Boundary

Property Impact Assessment

- Laydown Area or Road - Temporary Impact

Note: Parcel impacted by SCMAGLEV LOD highlighted in same color - darker color represents the actual LOD impact and the lighter color represents the rest of the parcel limits.

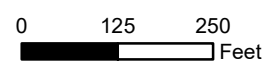


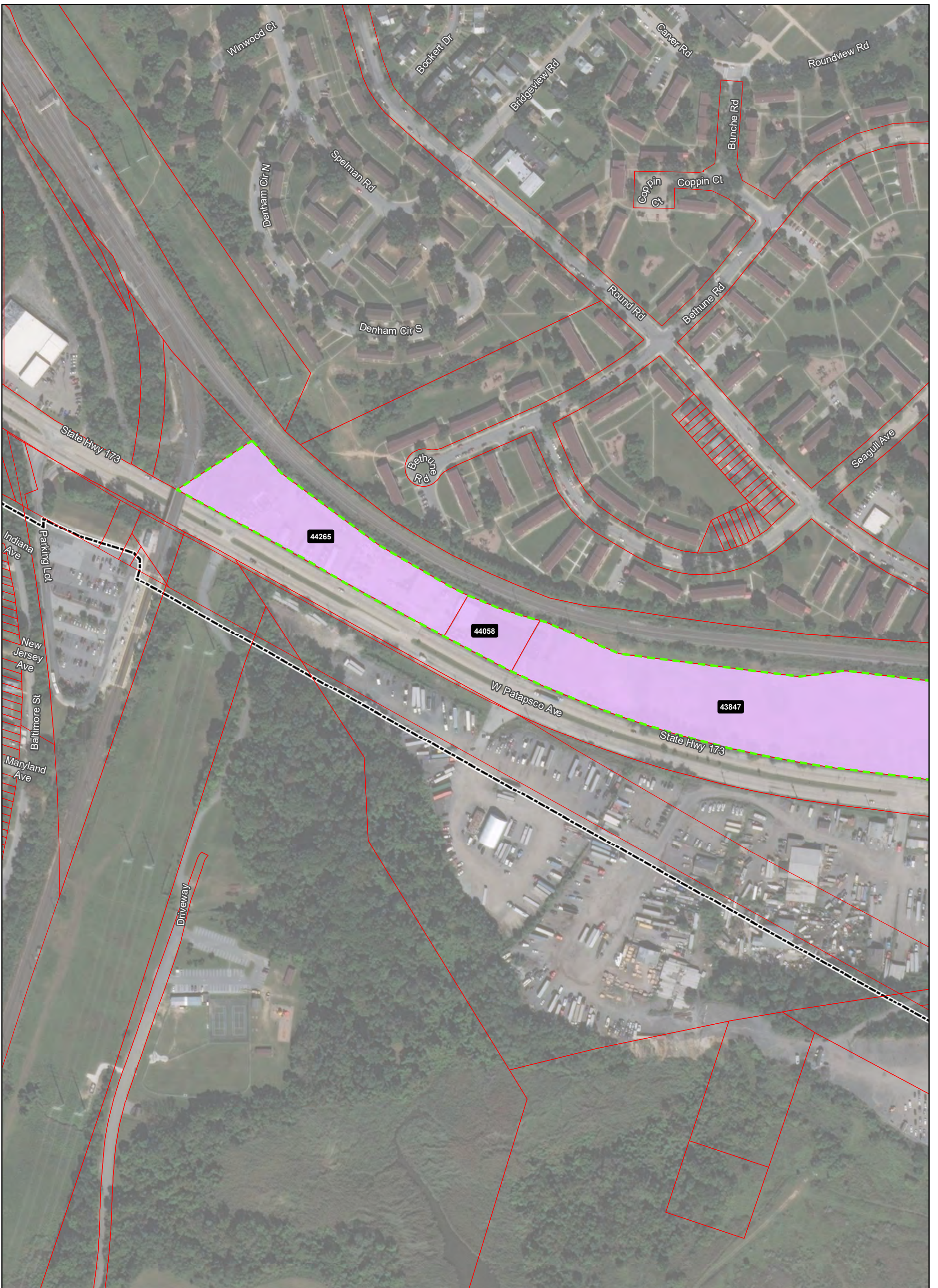
Former Landover Mall Viaduct Laydown Parcel Impacts

Page 10 of 10



Date: 5/15/2020





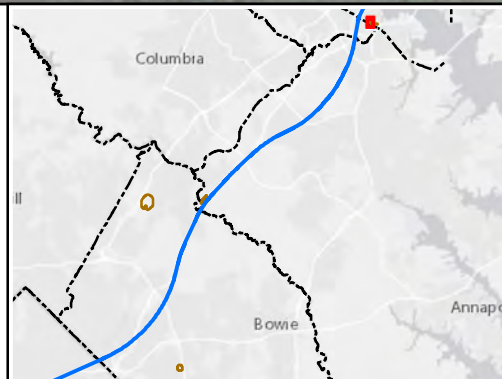
Ownership

- Government-Owned
- Privately-Owned
- Utility
- Public Roadway
- Parcel Boundary
- County Boundary

Property Impact Assessment

- Laydown Area or Road - Temporary Impact

Note: Parcel impacted by SCMAGLEV LOD highlighted in same color - darker color represents the actual LOD impact and the lighter color represents the rest of the parcel limits.

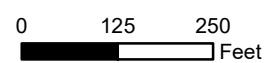


Cherry Hill Viaduct Laydown Parcel Impacts

Page 11 of 10



Date: 5/15/2020





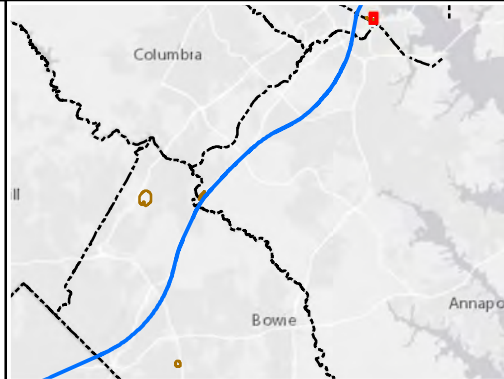
Ownership

- Government-Owned
- Privately-Owned
- Utility
- Public Roadway
- Parcel Boundary
- County Boundary

Property Impact Assessment

- Laydown Area or Road - Temporary Impact

Note: Parcel impacted by SCMAGLEV LOD highlighted in same color - darker color represents the actual LOD impact and the lighter color represents the rest of the parcel limits.

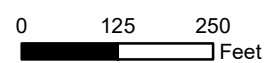


Cherry Hill Viaduct Laydown Parcel Impacts

Page 12 of 10



Date: 5/15/2020



ATTACHMENT 10
OFF-SITE CONSTRUCTION LAYDOWN AREAS

Parcel ID	Owner Name 1	Owner Name 2	Owner Address	Owner Address (continued)	Owner City	Owner State	Owner Zip	Location Address	Location City	Location State	Location Zip	Acres	Short-Term Impacts	Long-Term Impacts
28875	520 BROCK BRIDGE ROAD SPE LLC	-	13 ILAN CT	-	LAKESWOOD	NJ	08701	520 BROCK BRIDGE ROAD	LAUREL	MD	20724	43.53	Yes	-
43627	PATAPSCO AVENUE NORTHSIDE LLC	-	1300 MORELAND AVE	-	BALTIMORE	MD	21216	-	BALTIMORE	MD	-	7.40	Yes	-
43847	EMANUEL REAL ESTATE LLC	-	1300 MORELAND AVE	-	BALTIMORE	MD	21216	598 W PATAPSCO AVE	BROOKLYN	MD	21225	6.38	Yes	-
44058	CONSTRUCTION FINANCE COMPANY LLC	-	2303 KILLORAN RD	-	LUTHERVILLE	MD	21093	600 W PATAPSCO AVE	BROOKLYN	MD	21225	0.68	Yes	-
44265	614 W PATAPSCO LLC	-	150 JOH AVE	-	BALTIMORE	MD	21227	614 W PATAPSCO AVE	BROOKLYN	MD	21225	2.81	Yes	-
47061	KONTERRA ASSOCIATES LLC	-	14401 SWEITZER LN	SUITE 200	LAUREL	MD	20707	12800 E KONTERRA BLVD	LAUREL	MD	20707	159.10	Yes	-
47062	BALTIMORE GAS & ELECTRIC	-	PO BOX 1475	Room 720-B	BALTIMORE	MD	21203	VIRGINIA MANOR RD	LAUREL	MD	20707	8.06	Yes	-
47063	KONTERRA ASSOCIATES LLC	-	14401 SWEITZER LN	SUITE 200	LAUREL	MD	20707	VIRGINIA MANOR RD	LAUREL	MD	20707	93.21	Yes	-
47064	POTOMAC ELECTRIC POWER CO	-	701 NINTH STREET	5TH FLOOR	WASHINGTON	DC	20068	SANDY SPRINGS ROAD	LAUREL	MD	20707	21.38	Yes	-
47065	KONTERRA CORE VENUTRES LLC	-	14401 SWEITZER LN	SUITE 200	LAUREL	MD	20707	13600 E KONTERRA BLVD	LAUREL	MD	20707	0.00	Yes	-
47066	KONTERRA CORE VENUTRES LLC	-	14401 SWEITZER LN	SUITE 200	LAUREL	MD	20707	E KONTERRA BLVD	LAUREL	MD	20707	134.63	Yes	-
47067	LANDOVER MALL LLLP	-	2000 TOWER OAKS BLVD	8TH FLOOR	ROCKVILLE	MD	20850	2145 BRIGHTSEAT RD	LANDOVER	MD	20785	9.09	Yes	-
47068	LANDOVER MALL LLLP	-	2000 TOWER OAKS BLVD	8TH FLOOR	ROCKVILLE	MD	20850	2477 BRIGHTSEAT RD	LANDOVER	MD	20785	4.92	Yes	-
47069	BRIGHTSEAT 202 FRONTAGE LLC0	-	2000 TOWER OAKS BLVD	8TH FLOOR	ROCKVILLE	MD	20850	LANDOVER ROAD	LANDOVER	MD	20785	2.74	Yes	-
47070	LANDOVER MALL LTD PARTNERSHIP	-	2000 TOWER OAKS BLVD	8TH FLOOR	ROCKVILLE	MD	20850	2101 BRIGHTSEAT RD	LANDOVER	MD	20785	38.91	Yes	-
47071	BRIGHTSEAT PARCEL B LLC	-	2000 TOWER OAKS BLVD	8TH FLOOR	ROCKVILLE	MD	20850	2101 BRIGHTSEAT RD	LANDOVER	MD	20785	14.00	Yes	-
47073	BRIGHTSEAT ASSOCIATES LLC	-	2000 TOWER OAKS BLVD	8TH FLOOR	ROCKVILLE	MD	20850	2203 BRIGHTSEAT RD	LANDOVER	MD	20785	8.62	Yes	-
47074	LANDOVER MALL REGNL SHPNG CNT	-	2000 TOWER OAKS BLVD	8TH FLOOR	ROCKVILLE	MD	20850	2103 BRIGHTSEAT RD	LANDOVER	MD	20785	4.03	Yes	-