

CONSTRUCTION NOTES:

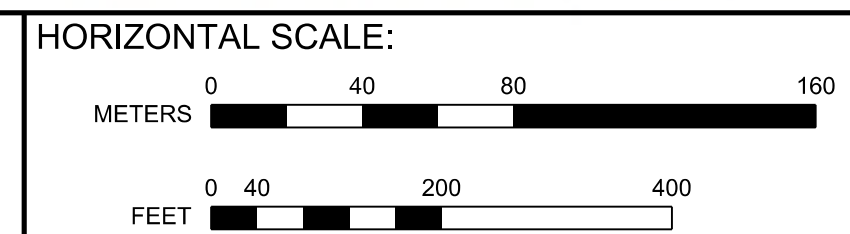
- MAINTAIN TWO LANES ON WB NEW YORK AVE NW AT ALL TIMES.
- PARKING ALONG NEW YORK AVE NW, 4TH ST NW, K ST NW, M ST NW, N ST NW, AND NORTH CAPITOL ST NE IN AREAS WHERE DETOURS ARE PROPOSED PROHIBITED AT ALL TIMES.

LEGEND

- DETOUR (Pink arrow)
- DETOUR (Green arrow)
- TRAFFIC FLOW (Blue arrow)
- TRAFFIC FLOW (Red arrow)
- BARRICADE (Black zigzag line)
- CHANNELIZATION DEVICE (Yellow dot)
- WORKZONE (Orange shaded area)



Printed By USMC882788 pwc\high-eas2\pwbentley.com\high-eas2\pwc\10\Documents\Transportation\Eng\BUTHE\NORTHHEAST\MAGLEV\BIS\Technical\Baltimore - DC\CADD\Cutsheets\DEIS_TCP_DEIS.dgn



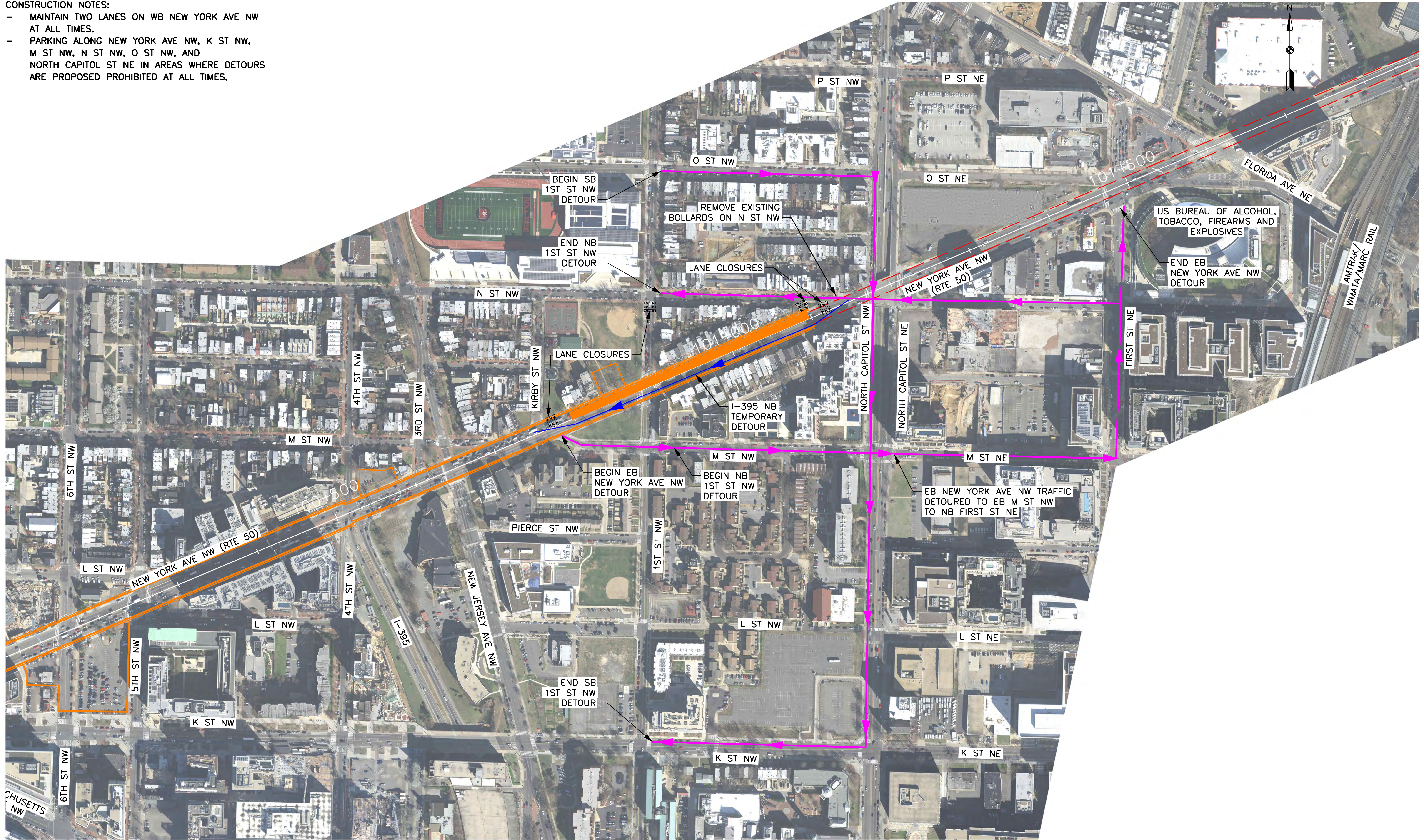
VERTICAL SCALE:
NONE

**BALTIMORE-WASHINGTON SCMAGLEV
TRAFFIC CONTROL PLANS
NEW YORK AVE SEGMENT 1 - STAGE 1**

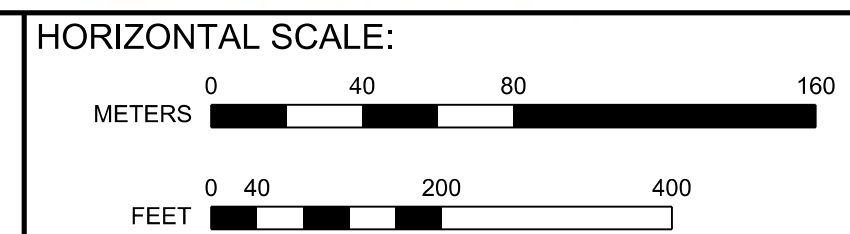
DATE:	6/11/2020
DRAWING NO.	TCP-01
SHEET NO.	-- OF --

CONSTRUCTION NOTES:

- MAINTAIN TWO LANES ON WB NEW YORK AVE NW AT ALL TIMES.
- PARKING ALONG NEW YORK AVE NW, K ST NW, M ST NW, N ST NW, O ST NW, AND NORTH CAPITOL ST NE IN AREAS WHERE DETOURS ARE PROPOSED PROHIBITED AT ALL TIMES.



Printed By USMC882788 pwc\high-eas2\pwc_bentley.com\high-eas2\pwc\10\Documents\Transportation\Eng\B\The NORTHHEAST\MAGLEV\B\Technical\Baltimore - DC\CADD\Cutsheets\DEIS_TCP_DEIS.dgn

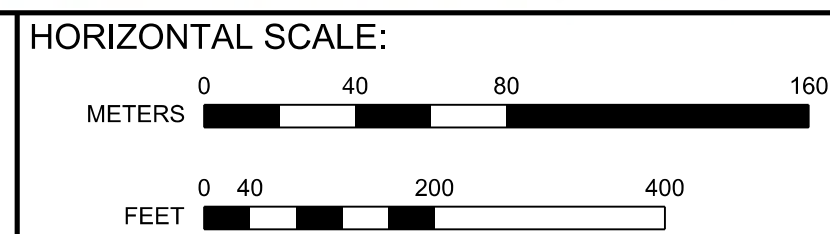
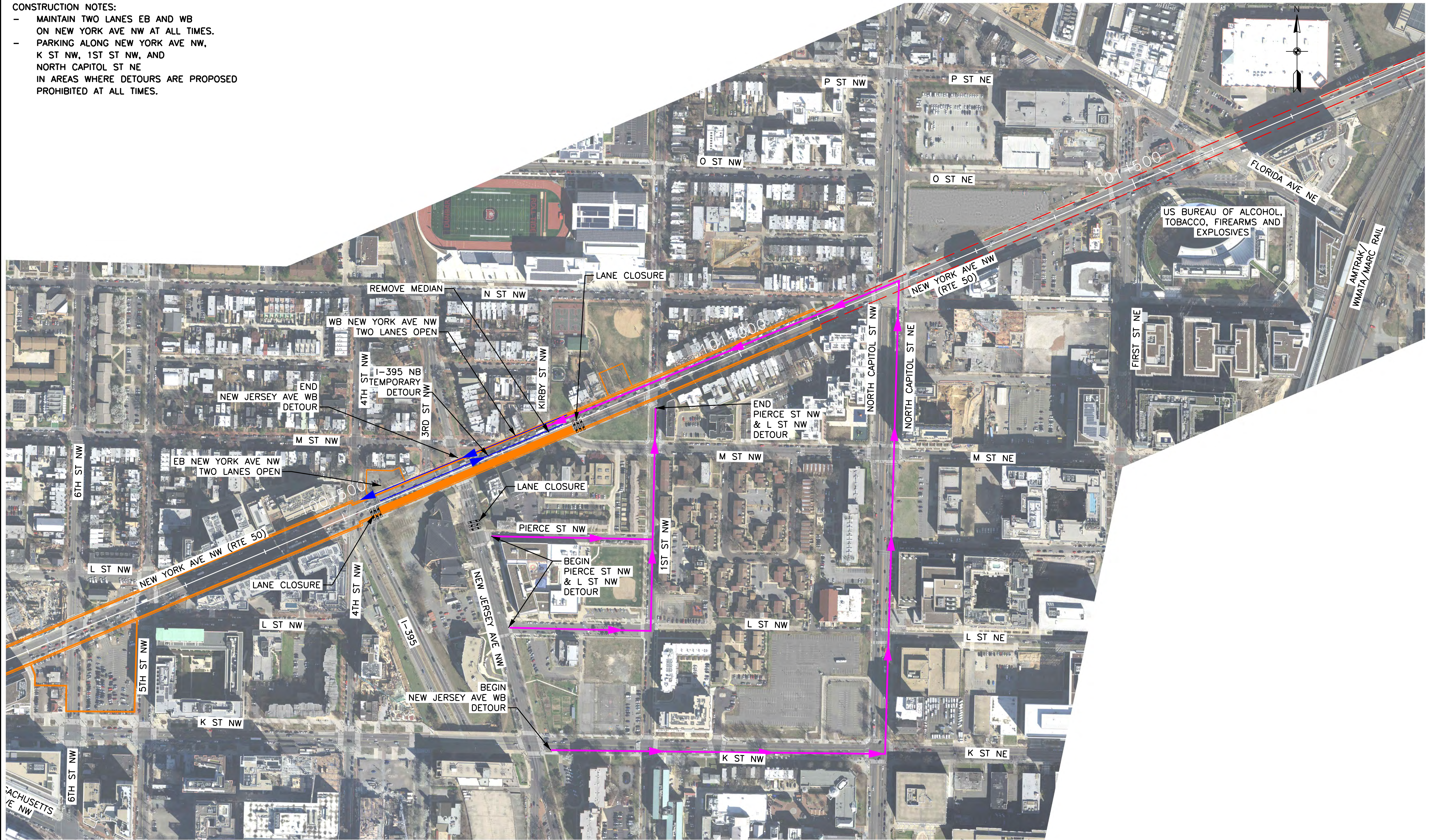


VERTICAL SCALE:
NONE

**BALTIMORE-WASHINGTON SCMAGLEV
TRAFFIC CONTROL PLANS
NEW YORK AVE SEGMENT 1 - STAGE 2**

DATE:	6/11/2020
DRAWING NO.	TCP-02
SHEET NO.	-- OF --

- CONSTRUCTION NOTES:**
- MAINTAIN TWO LANES EB AND WB ON NEW YORK AVE NW AT ALL TIMES.
 - PARKING ALONG NEW YORK AVE NW, K ST NW, 1ST ST NW, AND NORTH CAPITOL ST NE IN AREAS WHERE DETOURS ARE PROPOSED PROHIBITED AT ALL TIMES.



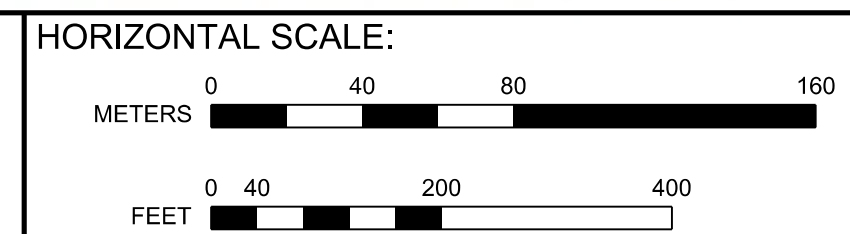
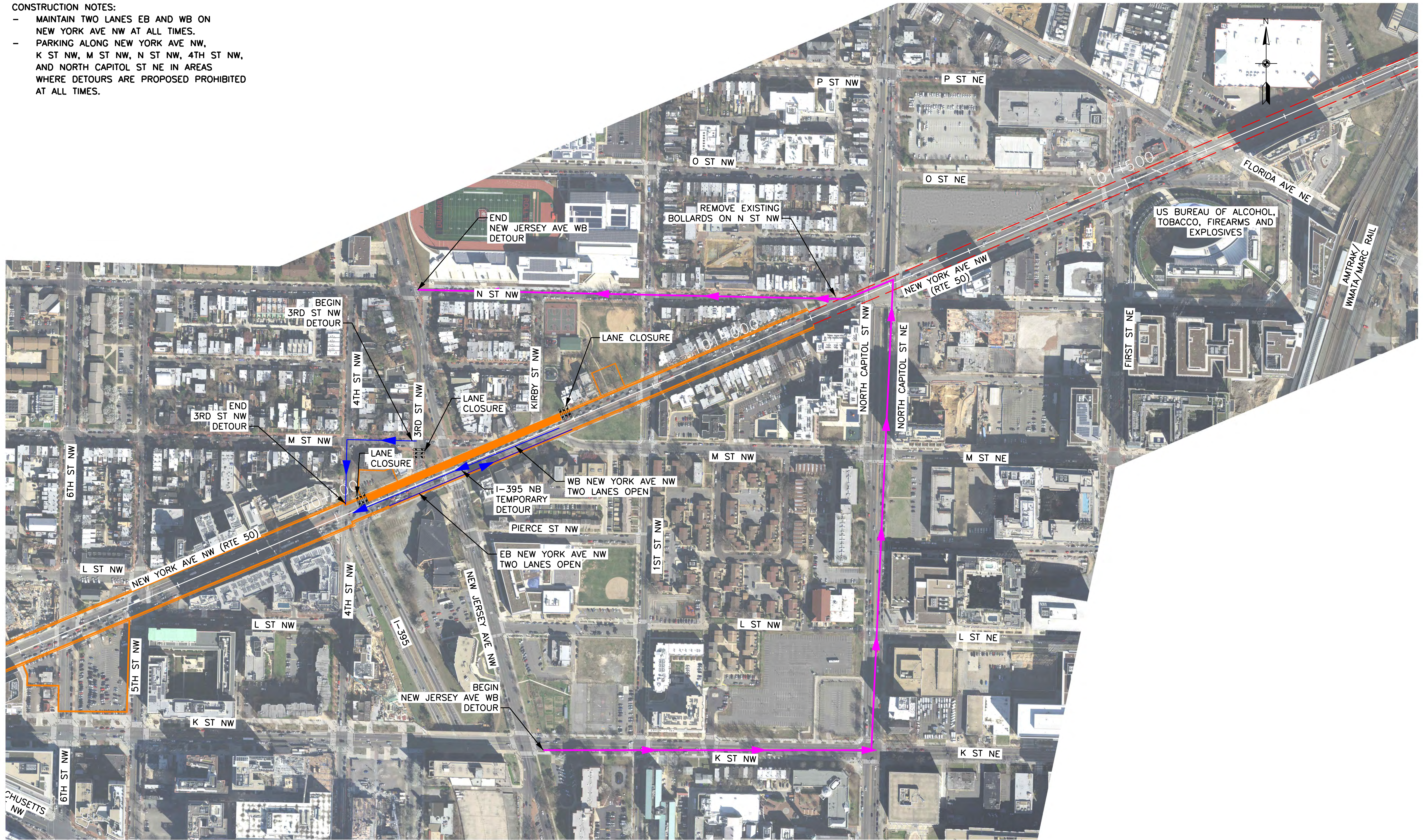
VERTICAL SCALE:
NONE

BALTIMORE-WASHINGTON SCMAGLEV
TRAFFIC CONTROL PLANS
NEW YORK AVE SEGMENT 2 - STAGE 1

DATE: 6/11/2020
DRAWING NO. TCP-03
SHEET NO. -- OF --

CONSTRUCTION NOTES:

- MAINTAIN TWO LANES EB AND WB ON NEW YORK AVE NW AT ALL TIMES.
- PARKING ALONG NEW YORK AVE NW, K ST NW, M ST NW, N ST NW, 4TH ST NW, AND NORTH CAPITOL ST NE IN AREAS WHERE DETOURS ARE PROPOSED PROHIBITED AT ALL TIMES.



VERTICAL SCALE:
NONE

**BALTIMORE-WASHINGTON SCMAGLEV
TRAFFIC CONTROL PLANS
NEW YORK AVE SEGMENT 2 - STAGE 2**

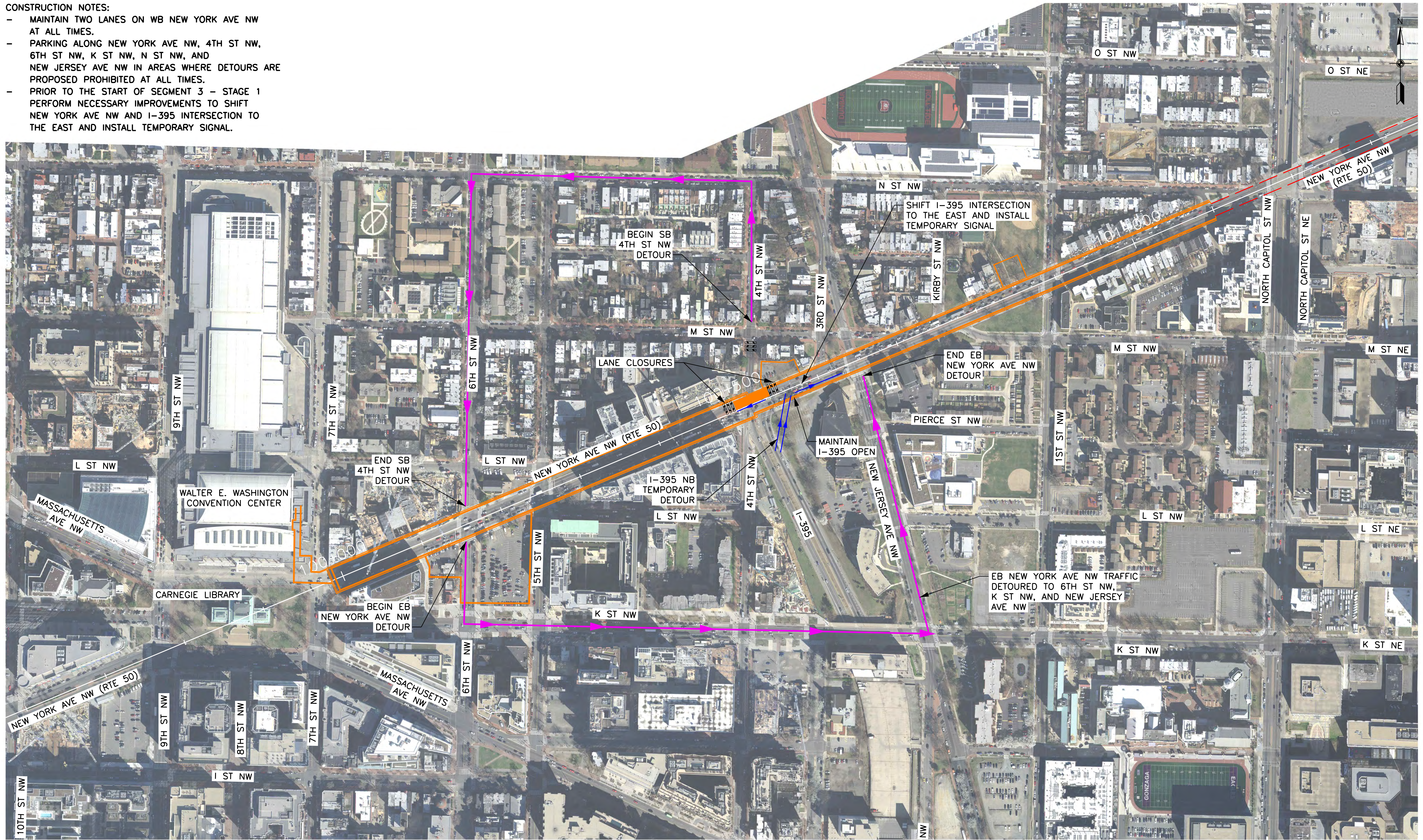
DATE:	6/11/2020
DRAWING NO.	TCP-04
SHEET NO.	-- OF --

Printed By: USMC882788 pwc\high-eas2\pwr\10\Documents\Transportation_Eng\BUTHE\NORTHHEAST\MAGLEV\EST\Technical\Baltimore - DC\CADD\Cutsheets\DEIS_TCP_DEIS.dgn

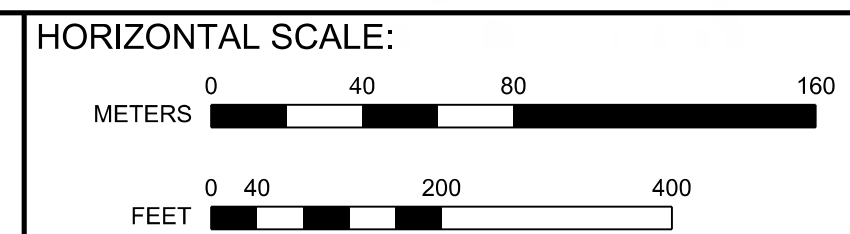
6/11/2020

CONSTRUCTION NOTES:

- MAINTAIN TWO LANES ON WB NEW YORK AVE NW AT ALL TIMES.
- PARKING ALONG NEW YORK AVE NW, 4TH ST NW, 6TH ST NW, K ST NW, N ST NW, AND NEW JERSEY AVE NW IN AREAS WHERE DETOURS ARE PROPOSED PROHIBITED AT ALL TIMES.
- PRIOR TO THE START OF SEGMENT 3 - STAGE 1 PERFORM NECESSARY IMPROVEMENTS TO SHIFT NEW YORK AVE NW AND I-395 INTERSECTION TO THE EAST AND INSTALL TEMPORARY SIGNAL.



Printed By USMC882788 p:\high-res\2020\high-res\pwr\10\documents\Transportation\Eng\RI\The NORTHHEAST\MAGLEV\Technical\Baltimore - DC\CADD\Cutsheets\DEIS_TCP_DEIS.dgn



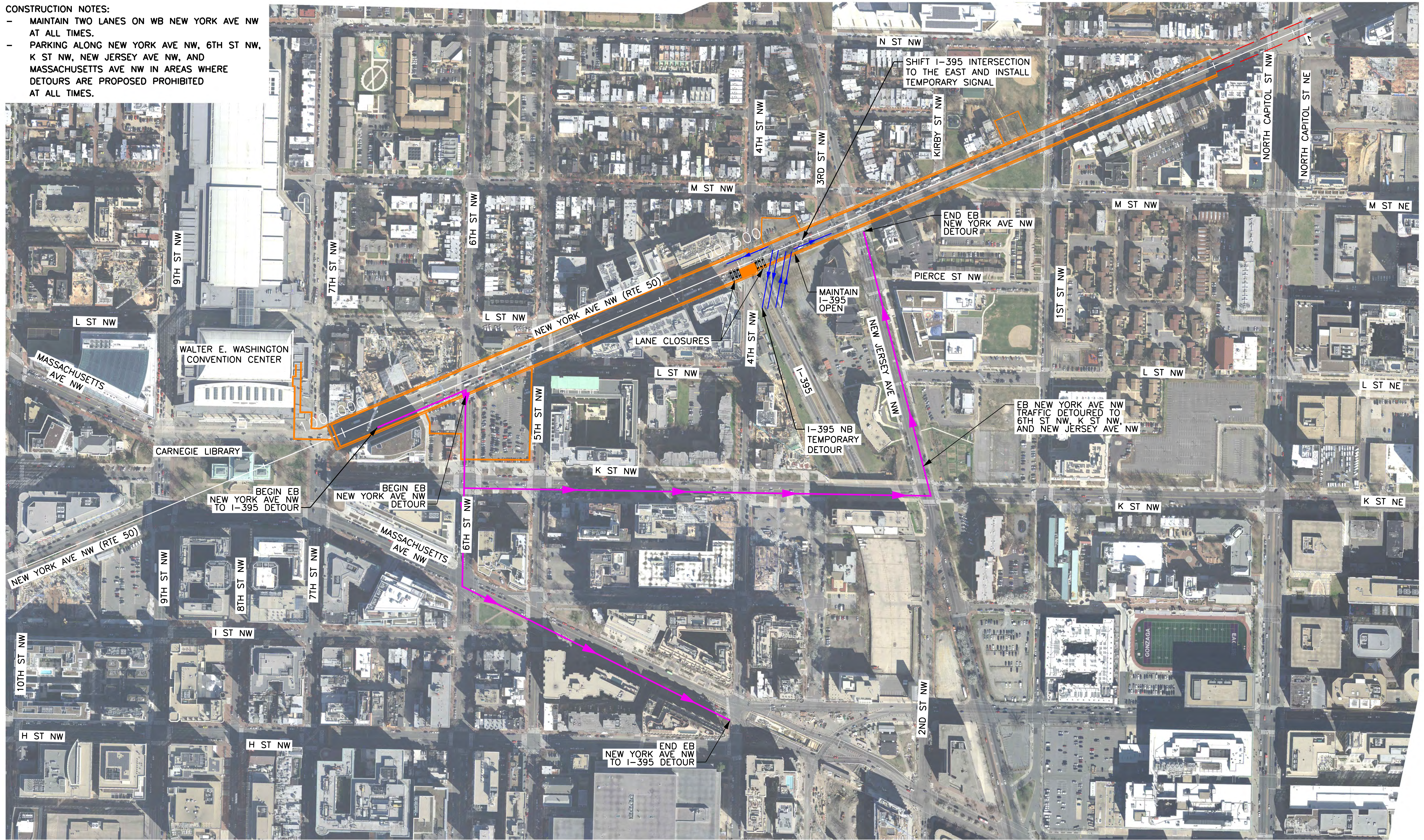
VERTICAL SCALE:
NONE

**BALTIMORE-WASHINGTON SCMAGLEV
TRAFFIC CONTROL PLANS
NEW YORK AVE SEGMENT 3 - STAGE 1**

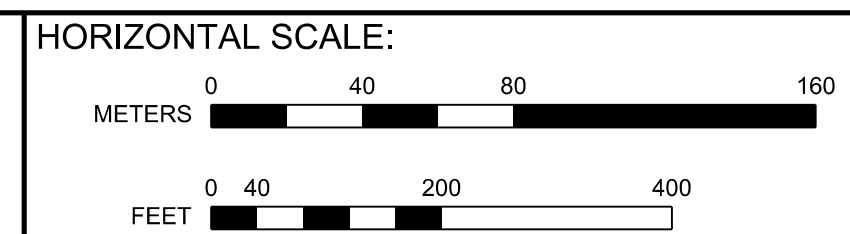
DATE:	6/11/2020
DRAWING NO.	TCP-05
SHEET NO.	-- OF --

CONSTRUCTION NOTES:

- MAINTAIN TWO LANES ON WB NEW YORK AVE NW AT ALL TIMES.
- PARKING ALONG NEW YORK AVE NW, 6TH ST NW, K ST NW, NEW JERSEY AVE NW, AND MASSACHUSETTS AVE NW IN AREAS WHERE DETOURS ARE PROPOSED PROHIBITED AT ALL TIMES.



Printed By USMC882788 pwc\high-es2\pwr-beentley.com\high-es2-pwr-10\Documents\Transportation\Eng\BUThe NORTHHEAST MAGLEV\EST\Technical\Baltimore - DC\CADD\Cutsheets\DEIS_TCP_DEIS.dgn



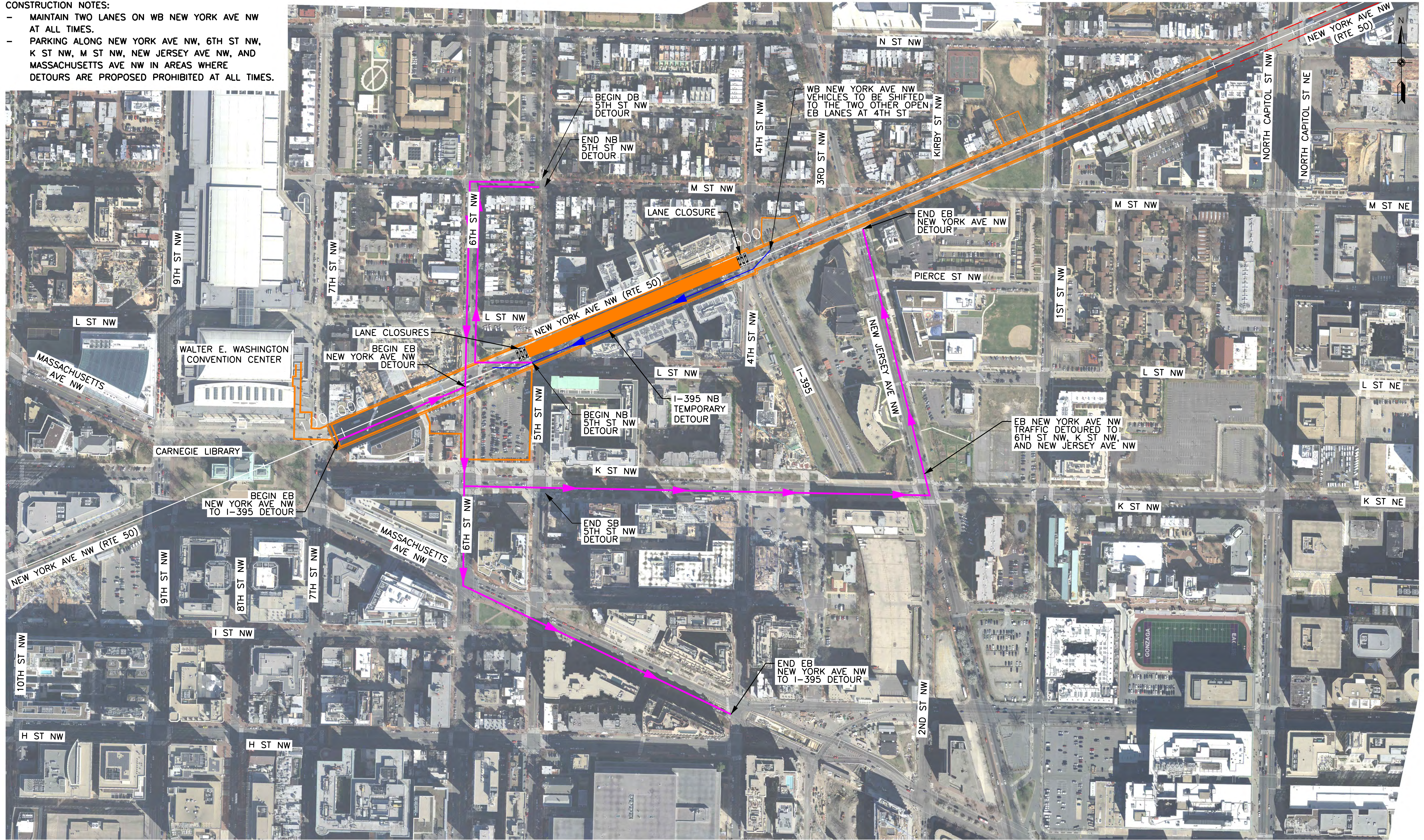
VERTICAL SCALE:
NONE

**BALTIMORE-WASHINGTON SCMAGLEV
TRAFFIC CONTROL PLANS
NEW YORK AVE SEGMENT 3 - STAGE 2**

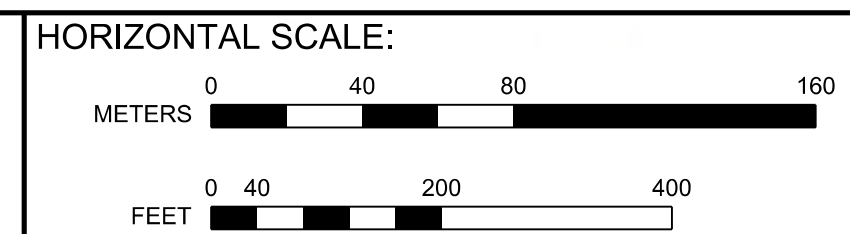
DATE:	6/11/2020
DRAWING NO.	TCP-06
SHEET NO.	-- OF --

CONSTRUCTION NOTES:

- MAINTAIN TWO LANES ON WB NEW YORK AVE NW AT ALL TIMES.
- PARKING ALONG NEW YORK AVE NW, 6TH ST NW, K ST NW, M ST NW, NEW JERSEY AVE NW, AND MASSACHUSETTS AVE NW IN AREAS WHERE DETOURS ARE PROPOSED PROHIBITED AT ALL TIMES.



Printed By USMC882788 pwc\high-es2\pwr-beentley.com\high-es2-pwr-10\Documents\Transportation\Eng\BUThe NORTHHEAST MAGLEV\WEB\Technical\Baltimore - DC\CADD\Cutsheets\DEIS_TCP_DEIS.dgn



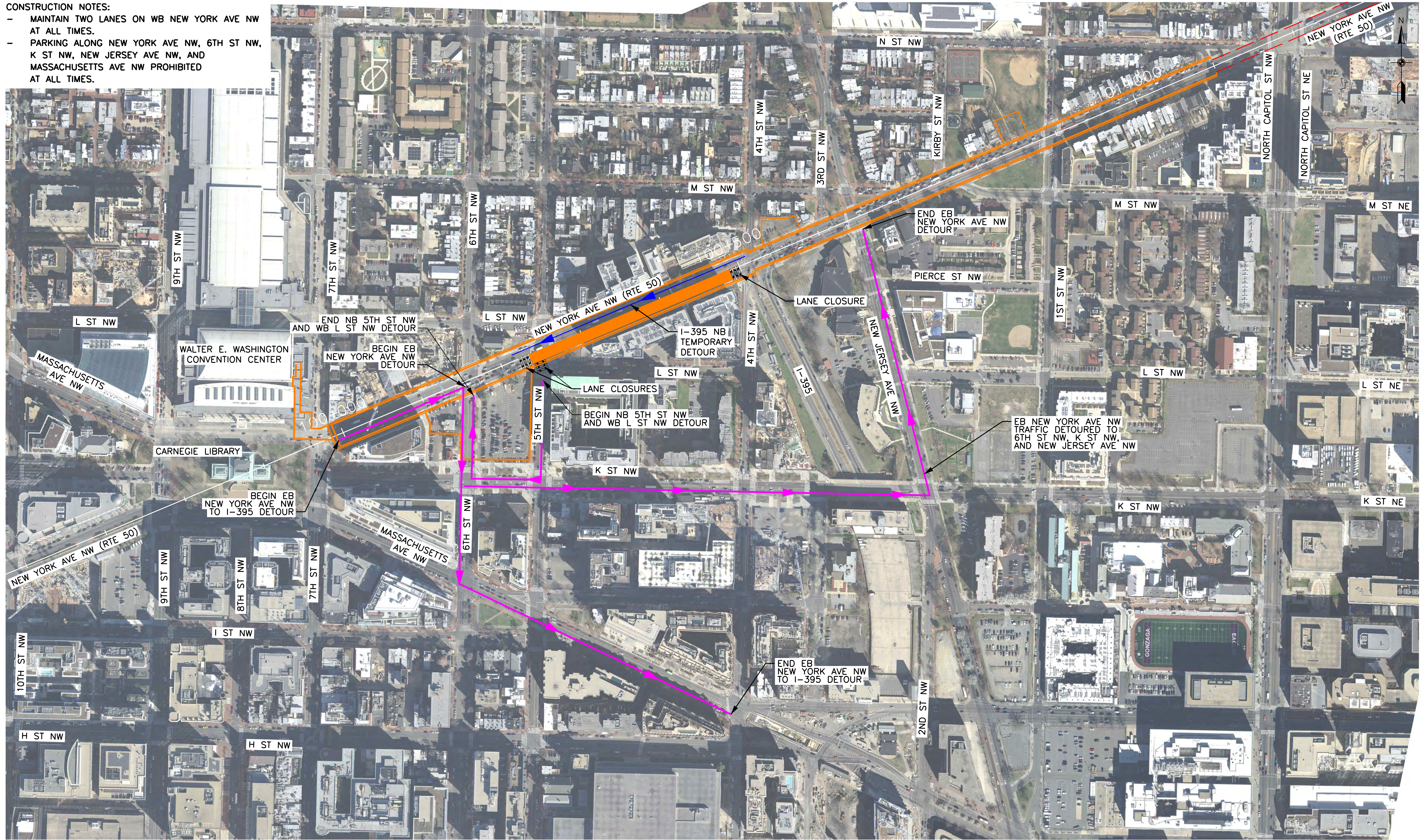
VERTICAL SCALE:
NONE

**BALTIMORE-WASHINGTON SCMAGLEV
TRAFFIC CONTROL PLANS
NEW YORK AVE SEGMENT 4 - STAGE 1**

DATE: 6/11/2020
DRAWING NO. TCP-07
SHEET NO. -- OF --

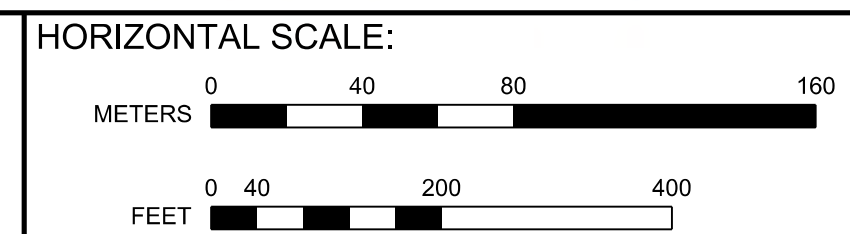
CONSTRUCTION NOTES:

- MAINTAIN TWO LANES ON WB NEW YORK AVE NW AT ALL TIMES.
- PARKING ALONG NEW YORK AVE NW, 6TH ST NW, K ST NW, NEW JERSEY AVE NW, AND MASSACHUSETTS AVE NW PROHIBITED AT ALL TIMES.



Printed By USMC882788 pwc\high-es2\pwr-beentley.com\high-es2\pwr-10\Documents\Transportation\Eng\BUThe NORTHHEAST MAGLEV\WEB\Technical\Baltimore - DC\CADD\Cutsheets\DEIS_TCP_DEIS.dgn

6/11/2020



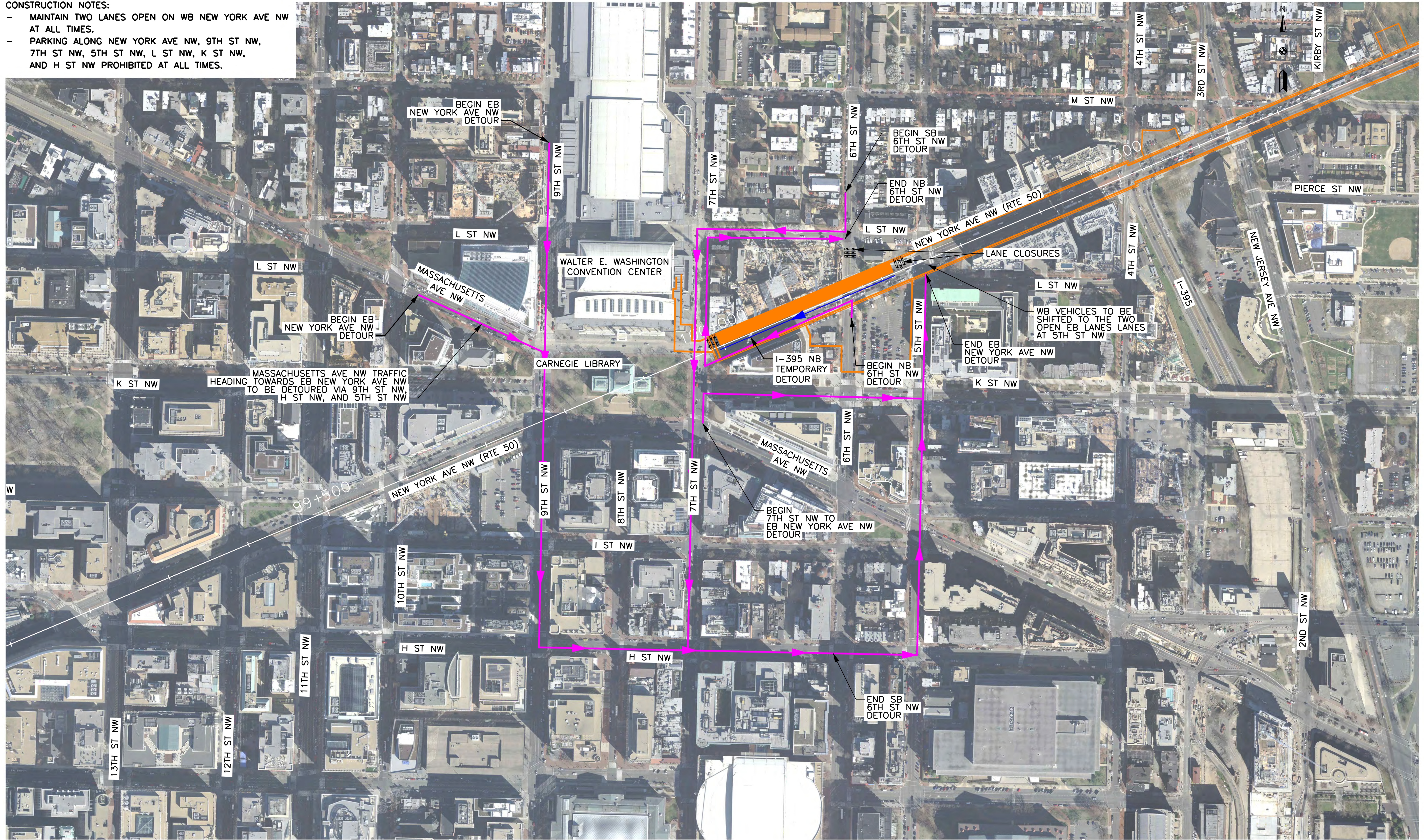
VERTICAL SCALE:
NONE

BALTIMORE-WASHINGTON SCMAGLEV
TRAFFIC CONTROL PLANS
NEW YORK AVE SEGMENT 4 - STAGE 2

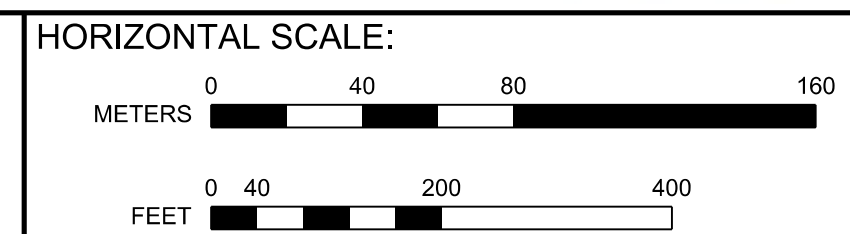
DATE: 6/11/2020
DRAWING NO. TCP-08
SHEET NO. -- OF --

CONSTRUCTION NOTES:

- MAINTAIN TWO LANES OPEN ON WB NEW YORK AVE NW AT ALL TIMES.
- PARKING ALONG NEW YORK AVE NW, 9TH ST NW, 7TH ST NW, 5TH ST NW, L ST NW, K ST NW, AND H ST NW PROHIBITED AT ALL TIMES.



Printed By USMC882788 pwc\high-eas2\pw_bentley.com\high-eas2\pwr\10\Documents\Transportation\Eng\BU\The NORTHHEAST\MAGLEV\EST\Technical\Baltimore - DC\CADD\Cutehees\DEIS\TCP_DEIS.dgn



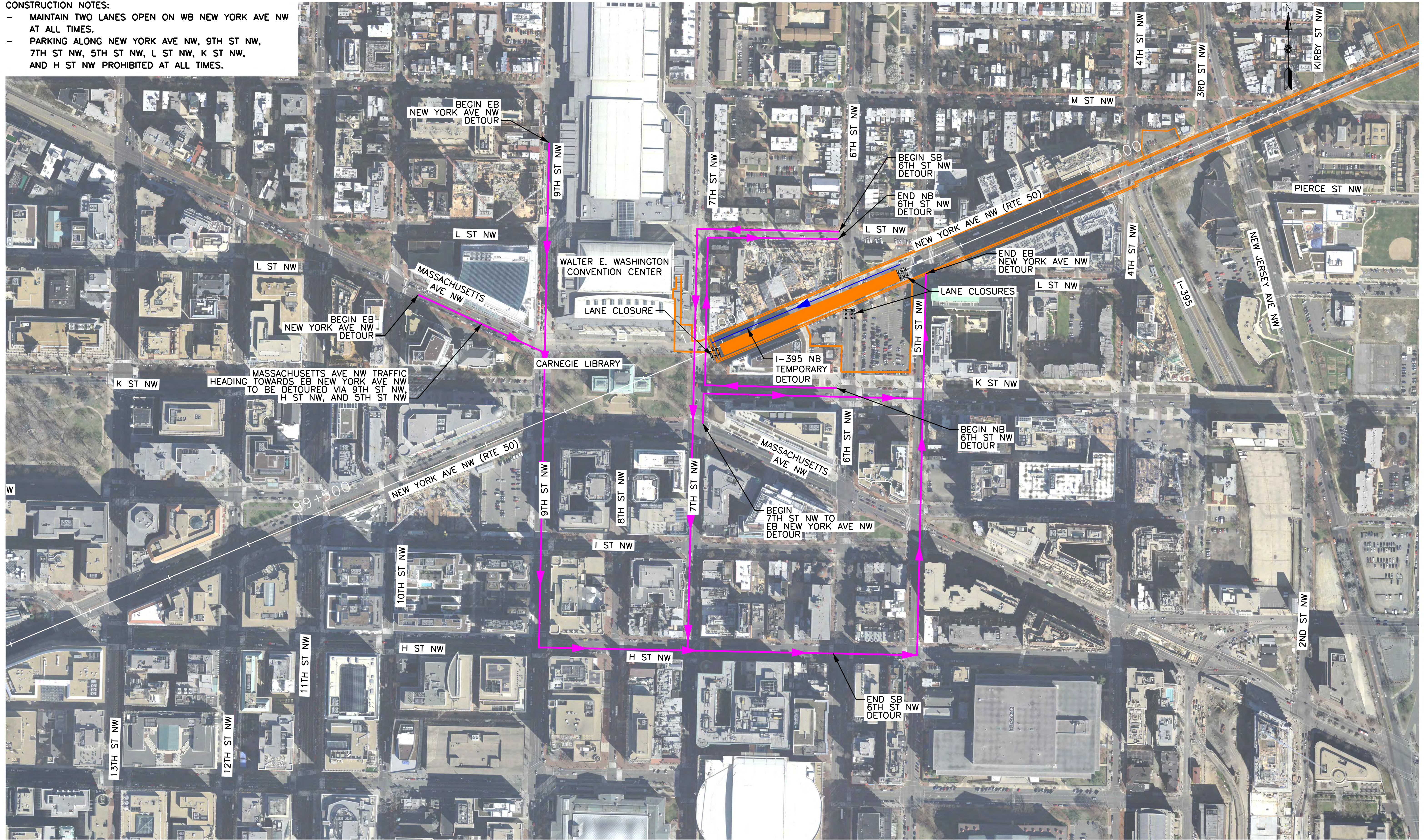
VERTICAL SCALE:
NONE

**BALTIMORE-WASHINGTON SCMAGLEV
TRAFFIC CONTROL PLANS
NEW YORK AVE SEGMENT 5 - STAGE 1**

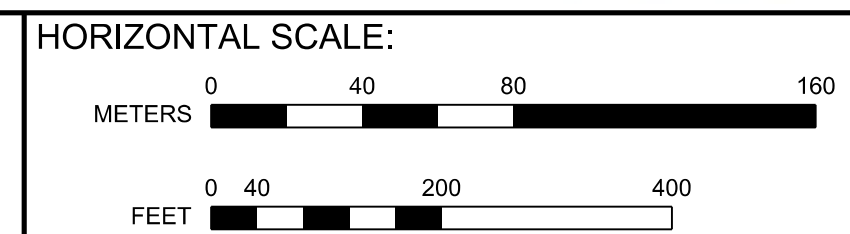
DATE:	6/11/2020
DRAWING NO.	TCP-09
SHEET NO.	-- OF --

CONSTRUCTION NOTES:

- MAINTAIN TWO LANES OPEN ON WB NEW YORK AVE NW AT ALL TIMES.
- PARKING ALONG NEW YORK AVE NW, 9TH ST NW, 7TH ST NW, 5TH ST NW, L ST NW, K ST NW, AND H ST NW PROHIBITED AT ALL TIMES.



Printed By USMC882788 pwc\high-eas2\pw_bentley.com\high-eas2\pwr\10\Documents\Transportation_Eng\BU\The NORTHHEAST\MAGLEV\EST\Technical\Baltimore - DC\CADD\Cutehees\DEIS\TCP_DEIS.dgn



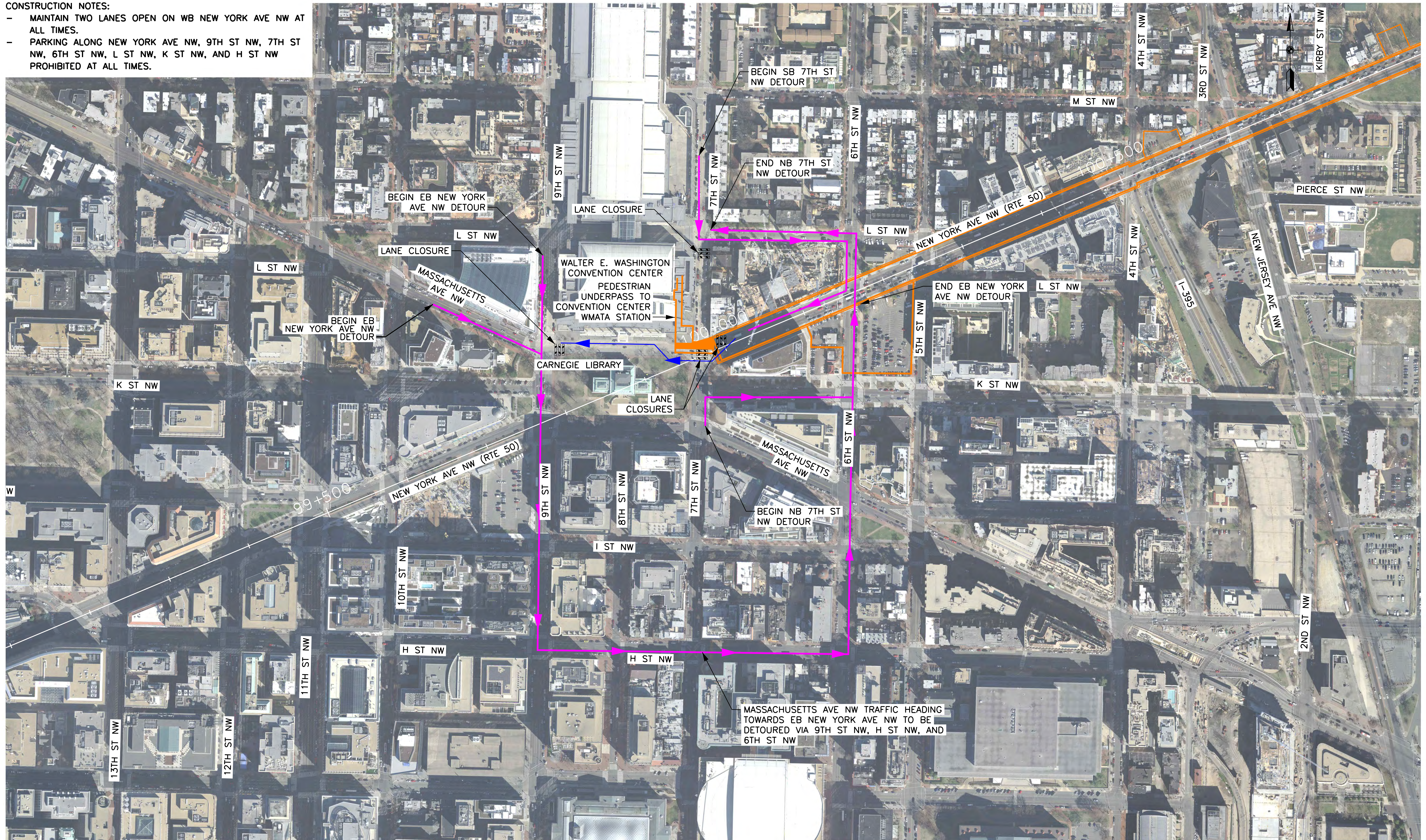
VERTICAL SCALE:
NONE

**BALTIMORE-WASHINGTON SCMAGLEV
TRAFFIC CONTROL PLANS
NEW YORK AVE SEGMENT 5 - STAGE 2**

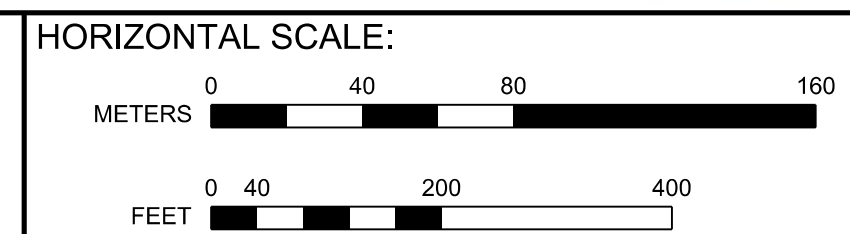
DATE:	6/11/2020
DRAWING NO.	TCP-10
SHEET NO.	-- OF --

CONSTRUCTION NOTES:

- MAINTAIN TWO LANES OPEN ON WB NEW YORK AVE NW AT ALL TIMES.
- PARKING ALONG NEW YORK AVE NW, 9TH ST NW, 7TH ST NW, 6TH ST NW, L ST NW, K ST NW, AND H ST NW PROHIBITED AT ALL TIMES.



Printed By USMC882788 p:\high-eas2\pw_bentley.com\high-eas2-pw-1\Documents\Transportation_Eng\BU\The NORTHHEAST\MAGLEV\EST\Technical\Baltimore - DC\CADD\Cut sheets\DEIS_TCP_DEIS.dgn



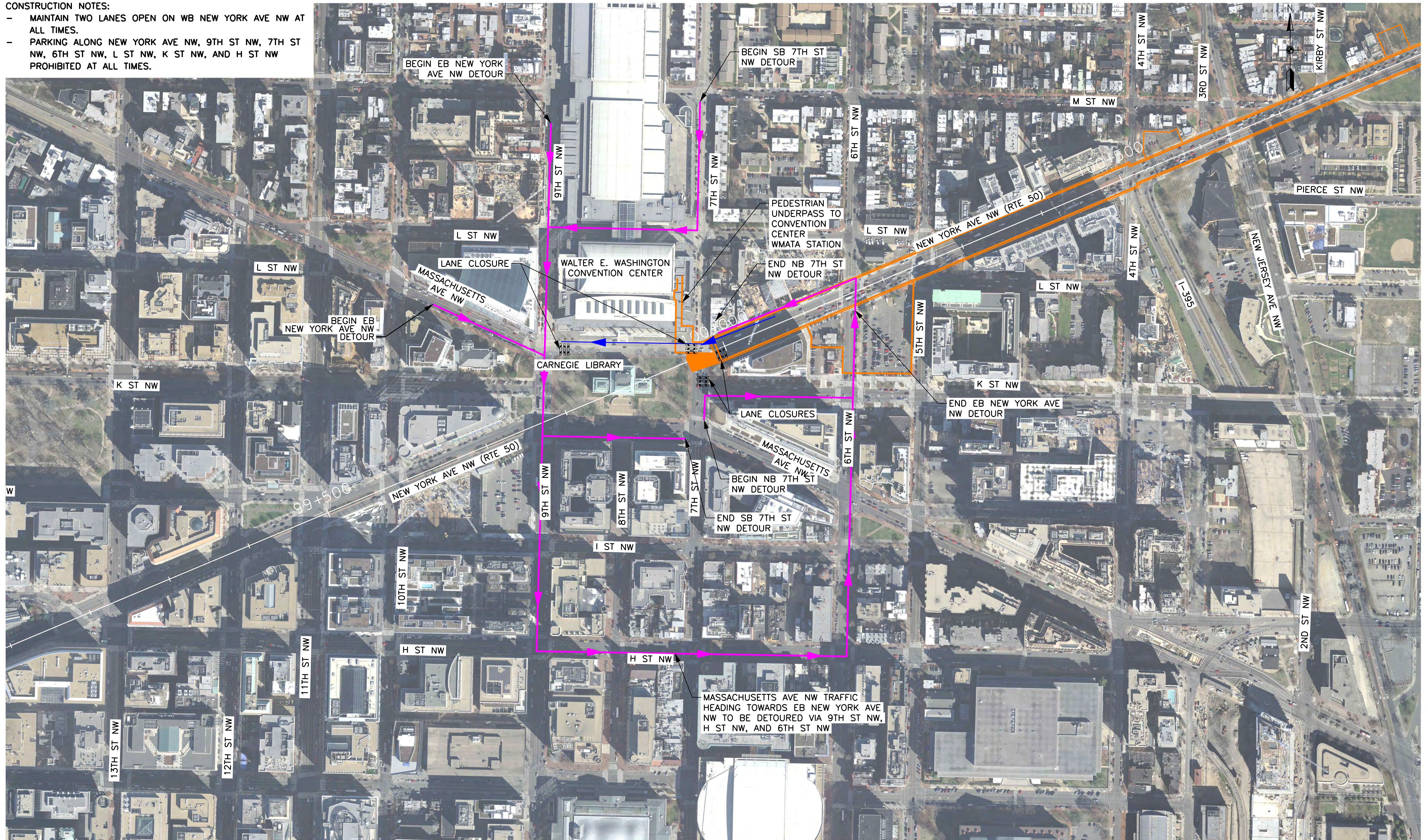
VERTICAL SCALE:
NONE

**BALTIMORE-WASHINGTON SCMAGLEV
TRAFFIC CONTROL PLANS
NEW YORK AVE PEDESTRIAN UNDERPASS - STAGE 1**

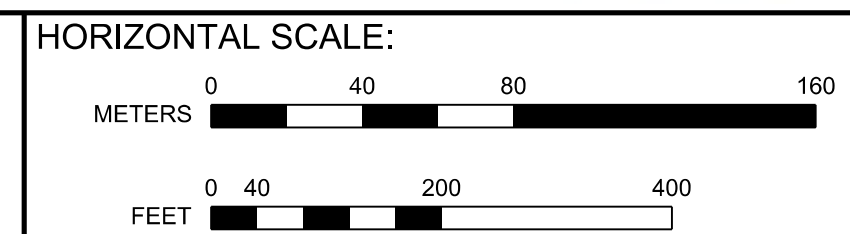
DATE: 6/11/2020
DRAWING NO. TCP-11
SHEET NO. -- OF --

CONSTRUCTION NOTES:

- MAINTAIN TWO LANES OPEN ON WB NEW YORK AVE NW AT ALL TIMES.
- PARKING ALONG NEW YORK AVE NW, 9TH ST NW, 7TH ST NW, 6TH ST NW, L ST NW, K ST NW, AND H ST NW PROHIBITED AT ALL TIMES.



Printed By USMC882788 pwc\high-eas2\pwr\10\documents\transportation\eng\BU\The NORTHHEAST MAGLEV\WEB\Technical\Baltimore - DC\CADD\Cut sheets\DEIS_TCP_DEIS.dgn



VERTICAL SCALE: NONE

**BALTIMORE-WASHINGTON SCMAGLEV
TRAFFIC CONTROL PLANS
NEW YORK AVE PEDESTRIAN UNDERPASS - STAGE 2**

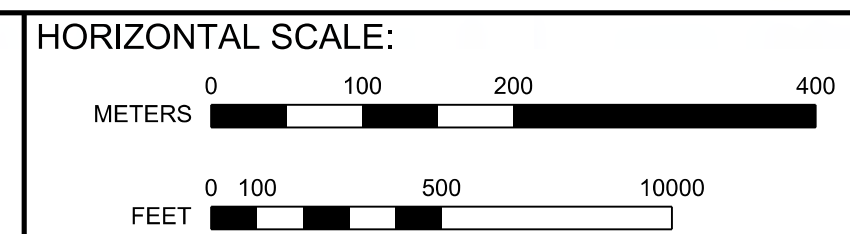
DATE:	6/11/2020
DRAWING NO.	TCP-12
SHEET NO.	-- OF --

ROAD CLOSURE NOTES:

- TRAFFIC FROM NB MD 295 TO EXPLORER RD WILL BE DETOURED VIA GREENBELT RD AND GODDARD RD.
- TRAFFIC FROM EXPLORER RD TO MD 295 WILL BE DETOURED VIA GODDARD RD AND GREENBELT RD.



Printed By USMC882788 6/11/2020 p:\high-eas2\pw_bentley.com\high-eas2\pw-10\Documents\Transportation_Eng\B\The NORTH-EAST MAGLEV\WEB\Technical\Baltimore - DC\CADD\Cutsheets\DEIS_TCP_DEIS.dgn



VERTICAL SCALE:

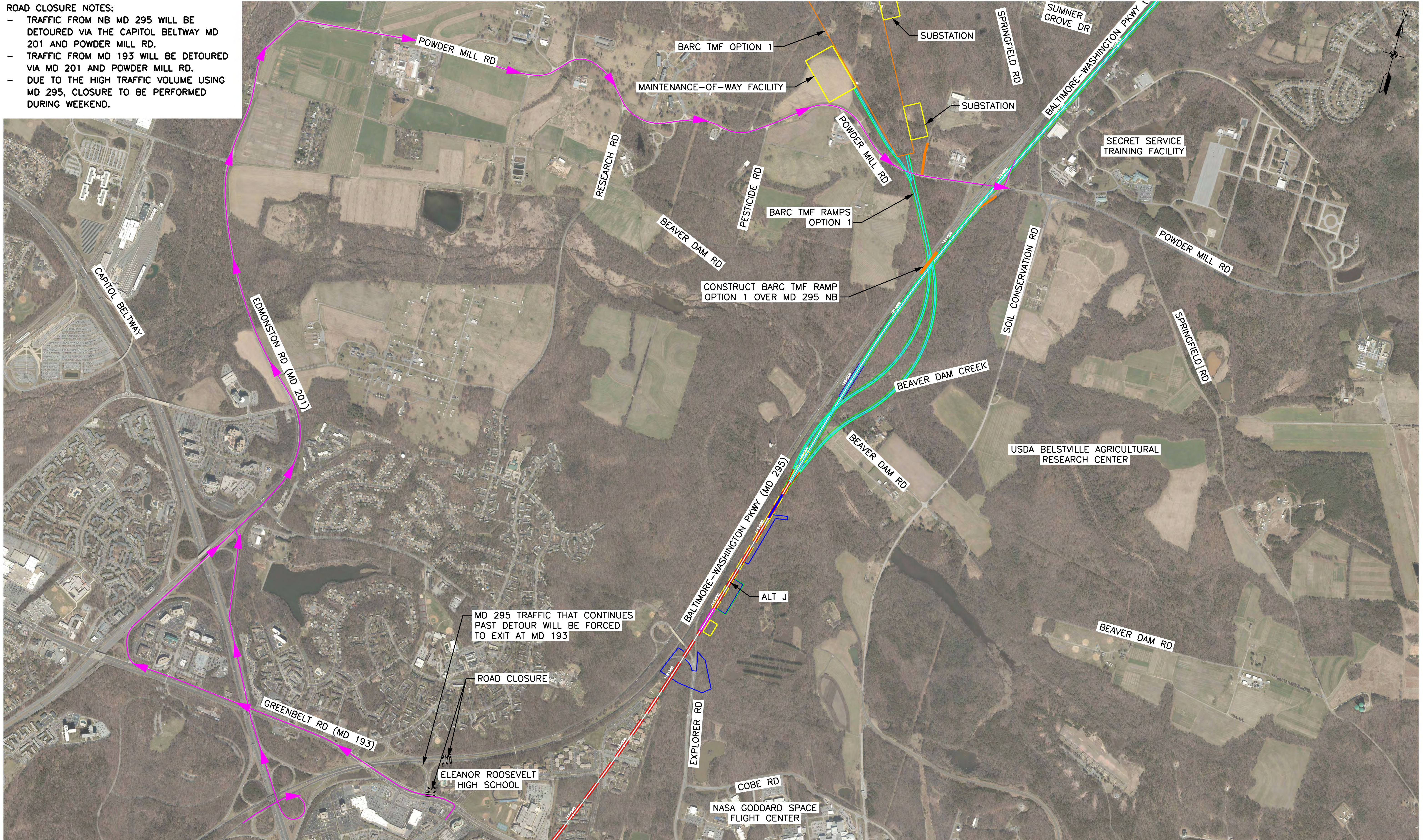
NONE

**BALTIMORE-WASHINGTON SCMAGLEV
TRAFFIC CONTROL PLANS - ALT J ALIGNMENT
EXPLORER RD**

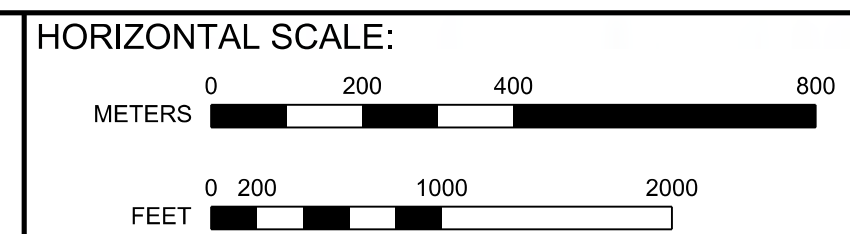
DATE: 6/11/2020
DRAWING NO. TCP-13
SHEET NO. -- OF --

ROAD CLOSURE NOTES:

- TRAFFIC FROM NB MD 295 WILL BE DETOURED VIA THE CAPITOL BELTWAY MD 201 AND POWDER MILL RD.
- TRAFFIC FROM MD 193 WILL BE DETOURED VIA MD 201 AND POWDER MILL RD.
- DUE TO THE HIGH TRAFFIC VOLUME USING MD 295, CLOSURE TO BE PERFORMED DURING WEEKEND.



Printed By USMC882788 pwc:\high-eas2\pwr\benlby.com\high-eas2\pwr\10\Documents\Transportation\Eng\BUT\The NORTHHEAST\MAGLEV\WEB\Technical\Baltimore - DC\CADD\Cutsheets\DEIS_TCP_DEIS.dgn



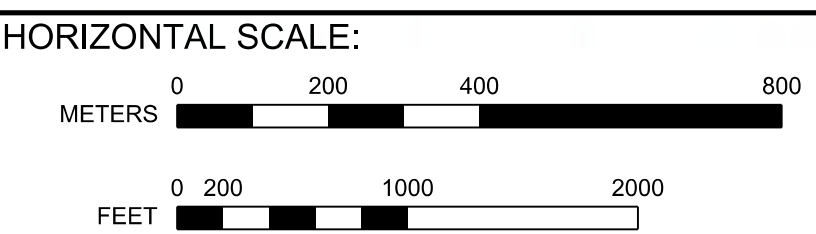
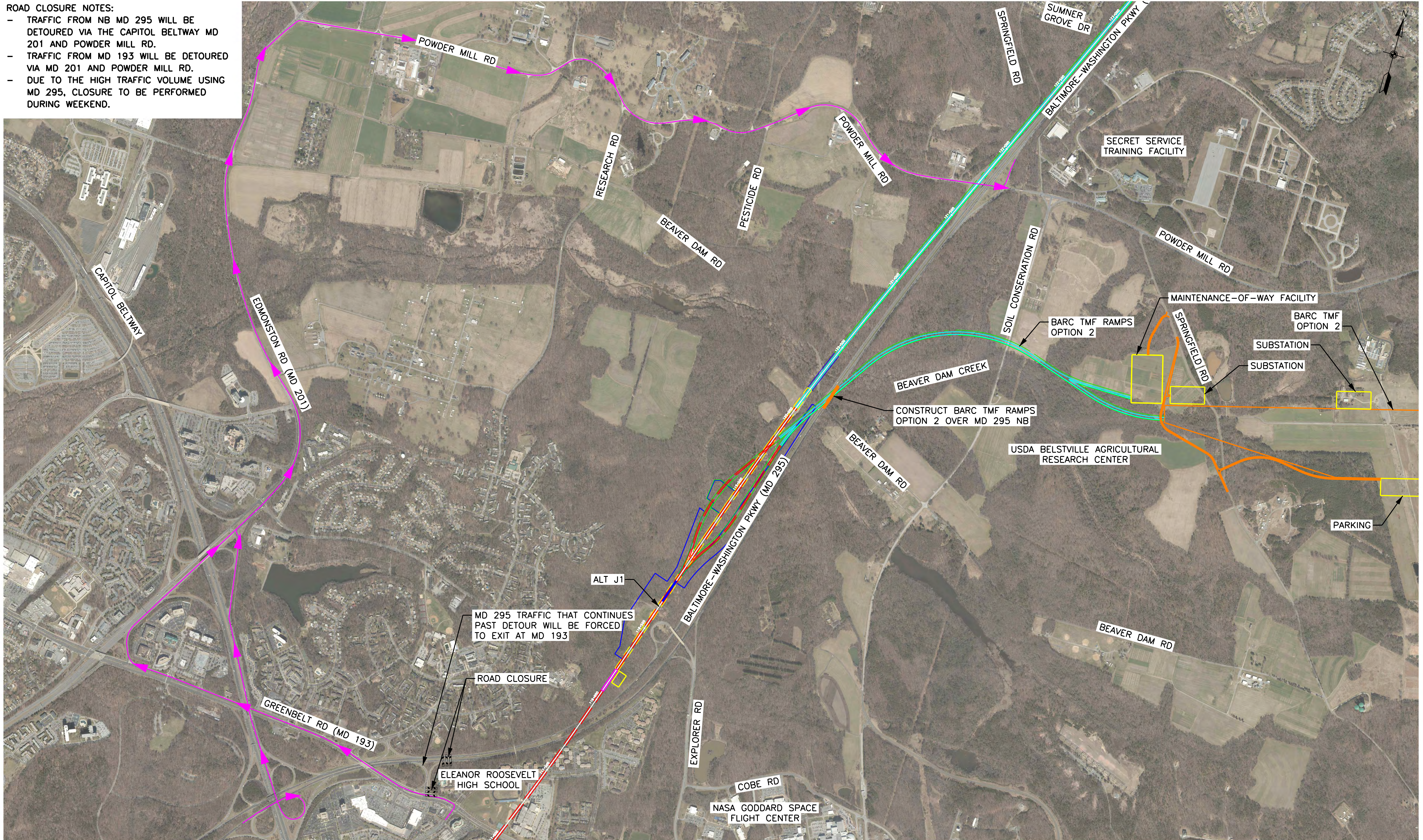
VERTICAL SCALE:
NONE

**BALTIMORE-WASHINGTON SCMAGLEV
TRAFFIC CONTROL PLANS - ALT J BARC OPTION 1
BALTIMORE-WASHINGTON PARKWAY NB**

DATE: 6/11/2020
DRAWING NO. TCP-14
SHEET NO. -- OF --

ROAD CLOSURE NOTES:

- TRAFFIC FROM NB MD 295 WILL BE DETOURED VIA THE CAPITOL BELTWAY MD 201 AND POWDER MILL RD.
- TRAFFIC FROM MD 193 WILL BE DETOURED VIA MD 201 AND POWDER MILL RD.
- DUE TO THE HIGH TRAFFIC VOLUME USING MD 295, CLOSURE TO BE PERFORMED DURING WEEKEND.



VERTICAL SCALE:
NONE

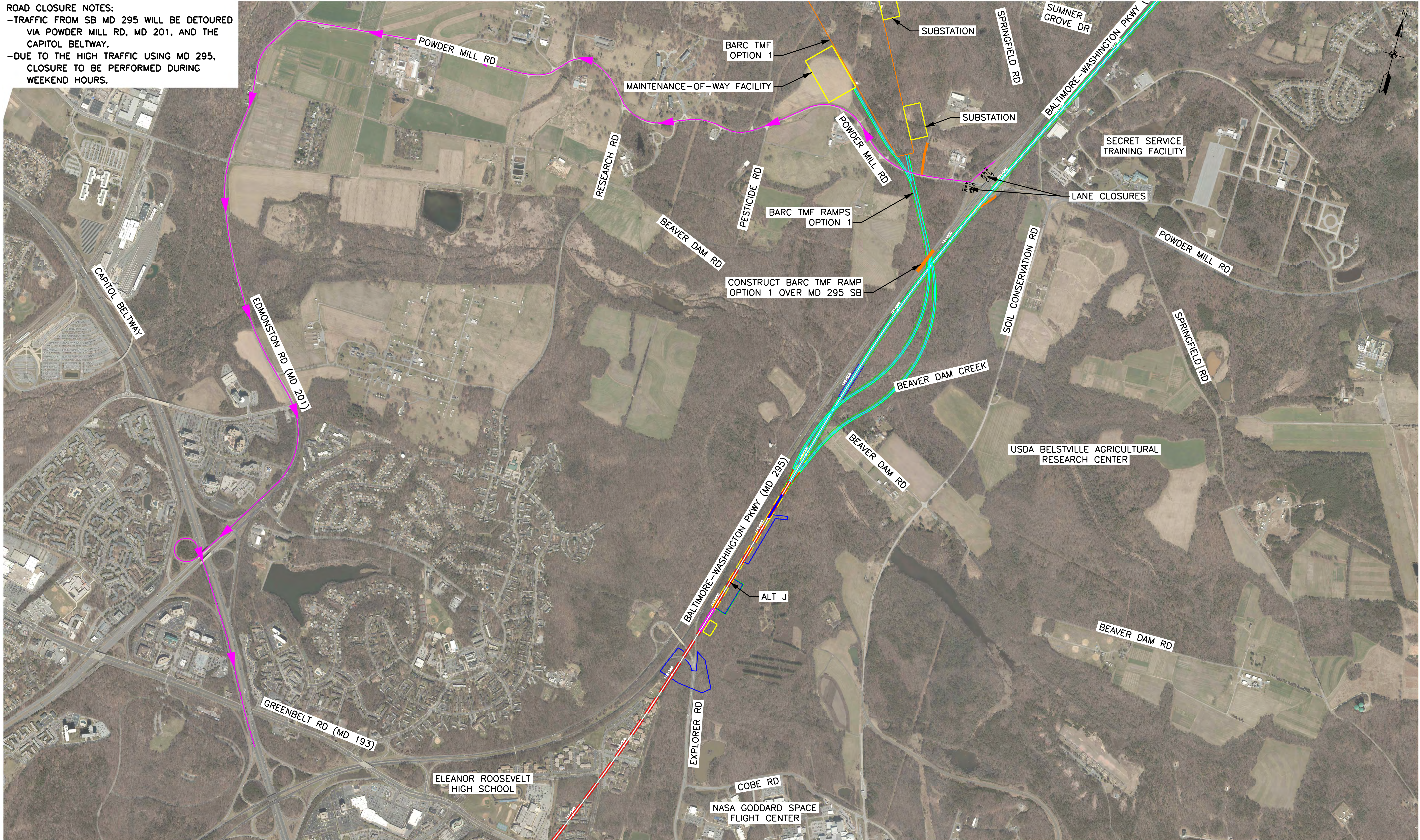
**BALTIMORE-WASHINGTON SCMAGLEV
TRAFFIC CONTROL PLANS - ALT J1 BARC OPTION 2
BALTIMORE-WASHINGTON PARKWAY NB**

DATE: 6/11/2020
DRAWING NO. TCP-15
SHEET NO. -- OF --

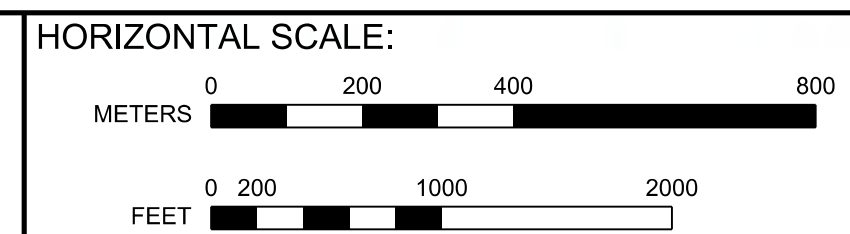


Printed By USMC882788 pwc\high-eas2\pw_bentley.com\high-eas2\pwr\10\Documents\Transportation_Eng\BUT\The NORTHHEAST MAGLEV\WEB\Technical\Baltimore - DC\CADD\Cute\sheet\DEIS_TCP_DEIS.dgn

ROAD CLOSURE NOTES:
 -TRAFFIC FROM SB MD 295 WILL BE DETOURED VIA POWDER MILL RD, MD 201, AND THE CAPITOL BELTWAY.
 -DUE TO THE HIGH TRAFFIC USING MD 295, CLOSURE TO BE PERFORMED DURING WEEKEND HOURS.



Printed By USMC882788 p:\high-eas2\pw_bentley.com\high-eas2-pw-10\Documents\Transportation_Eng\BUTHE NORTHHEAST\MAGLEV\Bentley\Technical\Baltimore - DC\CADD\Caddsheet\DEIS_TCP_DEIS.dgn



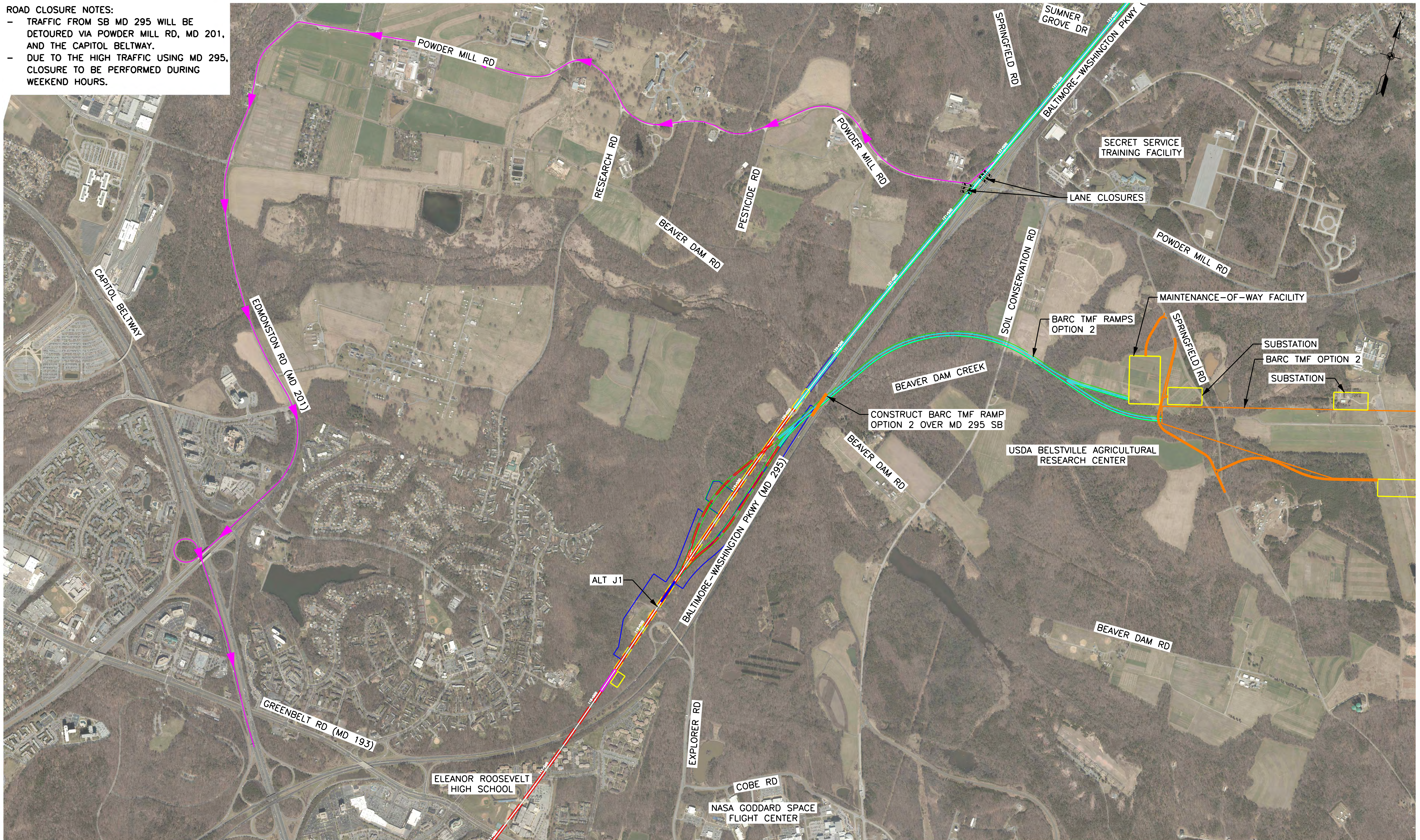
VERTICAL SCALE:
 NONE

**BALTIMORE-WASHINGTON SCMAGLEV
 TRAFFIC CONTROL PLANS - ALT J BARC OPTION 1
 BALTIMORE-WASHINGTON PARKWAY SB**

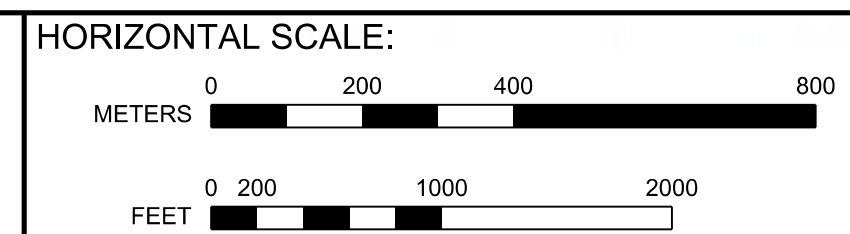
DATE:	6/11/2020
DRAWING NO.	TCP-16
SHEET NO.	-- OF --

ROAD CLOSURE NOTES:

- TRAFFIC FROM SB MD 295 WILL BE DETOURED VIA POWDER MILL RD, MD 201, AND THE CAPITOL BELTWAY.
- DUE TO THE HIGH TRAFFIC USING MD 295, CLOSURE TO BE PERFORMED DURING WEEKEND HOURS.



Printed By USMC882788 pwc:\high-eas2\pw_bentley.com\high-eas2\pw-10\Documents\Transportation_Eng\BUTHE NORTHHEAST\MAGLEV\WEB\Technical\Baltimore - DC\CADD\Cute\sheet\DEIS_TCP_DEIS.dgn

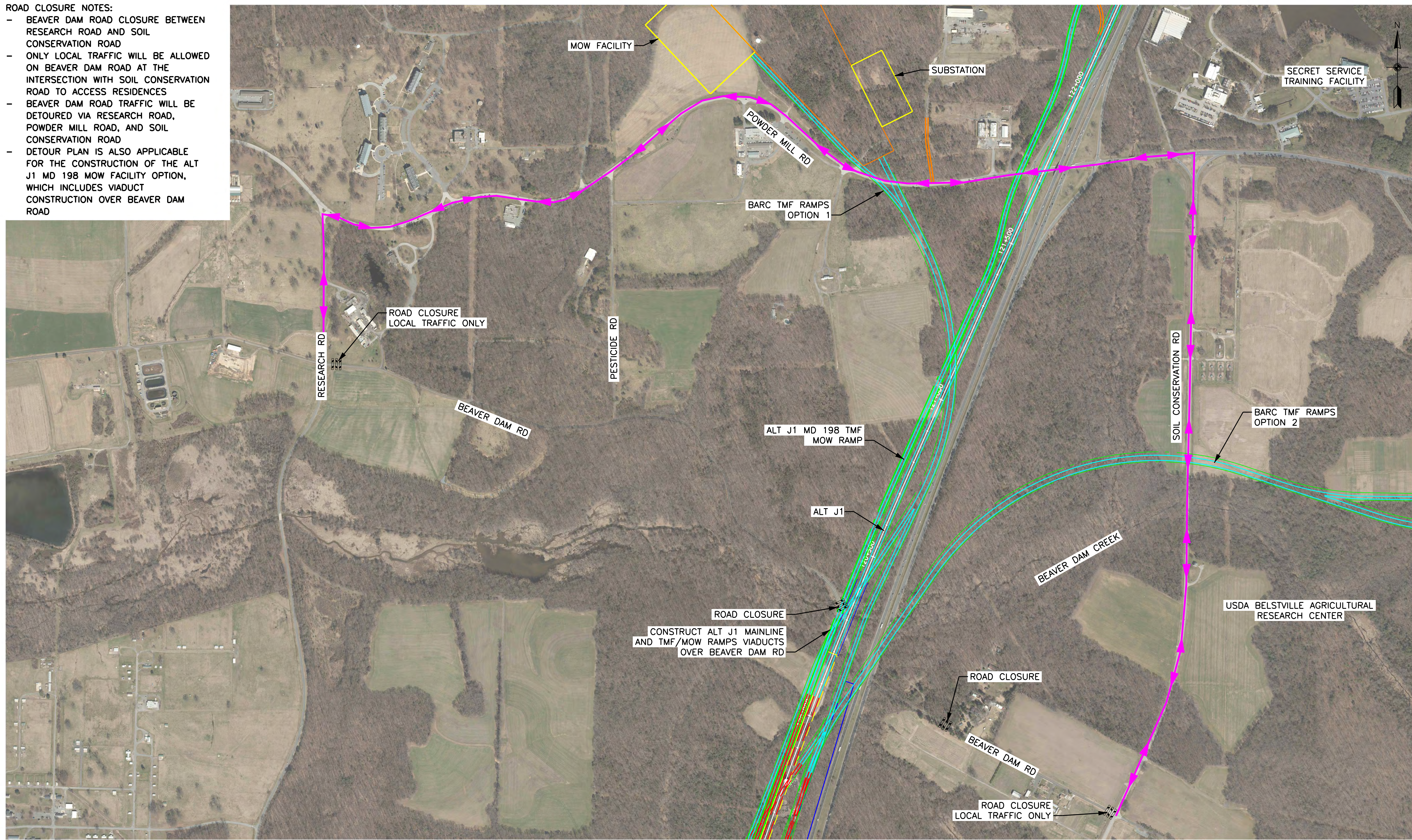


VERTICAL SCALE:
NONE

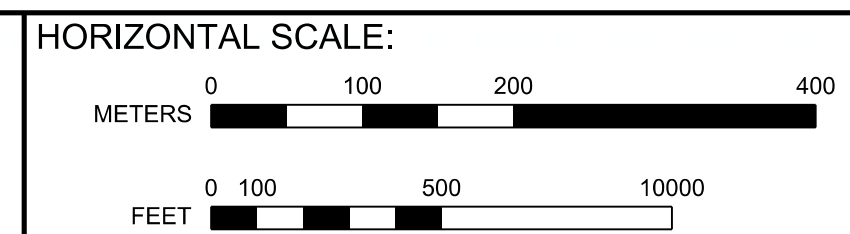
**BALTIMORE-WASHINGTON SCMAGLEV
TRAFFIC CONTROL PLANS - ALT J1 BARC OPTION 2
BALTIMORE-WASHINGTON PARKWAY SB**

DATE: 6/11/2020
DRAWING NO. TCP-17
SHEET NO. -- OF --

- ROAD CLOSURE NOTES:**
- BEAVER DAM ROAD CLOSURE BETWEEN RESEARCH ROAD AND SOIL CONSERVATION ROAD
 - ONLY LOCAL TRAFFIC WILL BE ALLOWED ON BEAVER DAM ROAD AT THE INTERSECTION WITH SOIL CONSERVATION ROAD TO ACCESS RESIDENCES
 - BEAVER DAM ROAD TRAFFIC WILL BE DETOURED VIA RESEARCH ROAD, POWDER MILL ROAD, AND SOIL CONSERVATION ROAD
 - DETOUR PLAN IS ALSO APPLICABLE FOR THE CONSTRUCTION OF THE ALT J1 MD 198 MOW FACILITY OPTION, WHICH INCLUDES VIADUCT CONSTRUCTION OVER BEAVER DAM ROAD



Printed By USM6882788 p:\high-eas2\pw_bentley.com\high-eas2\pw-10\Documents\Transportation\Eng\BUT\The NORTHHEAST\MAGLEV\VIEW\Technical\Baltimore - DC\CADD\Cute\sheet\DEIS_TCP_DEIS.dgn



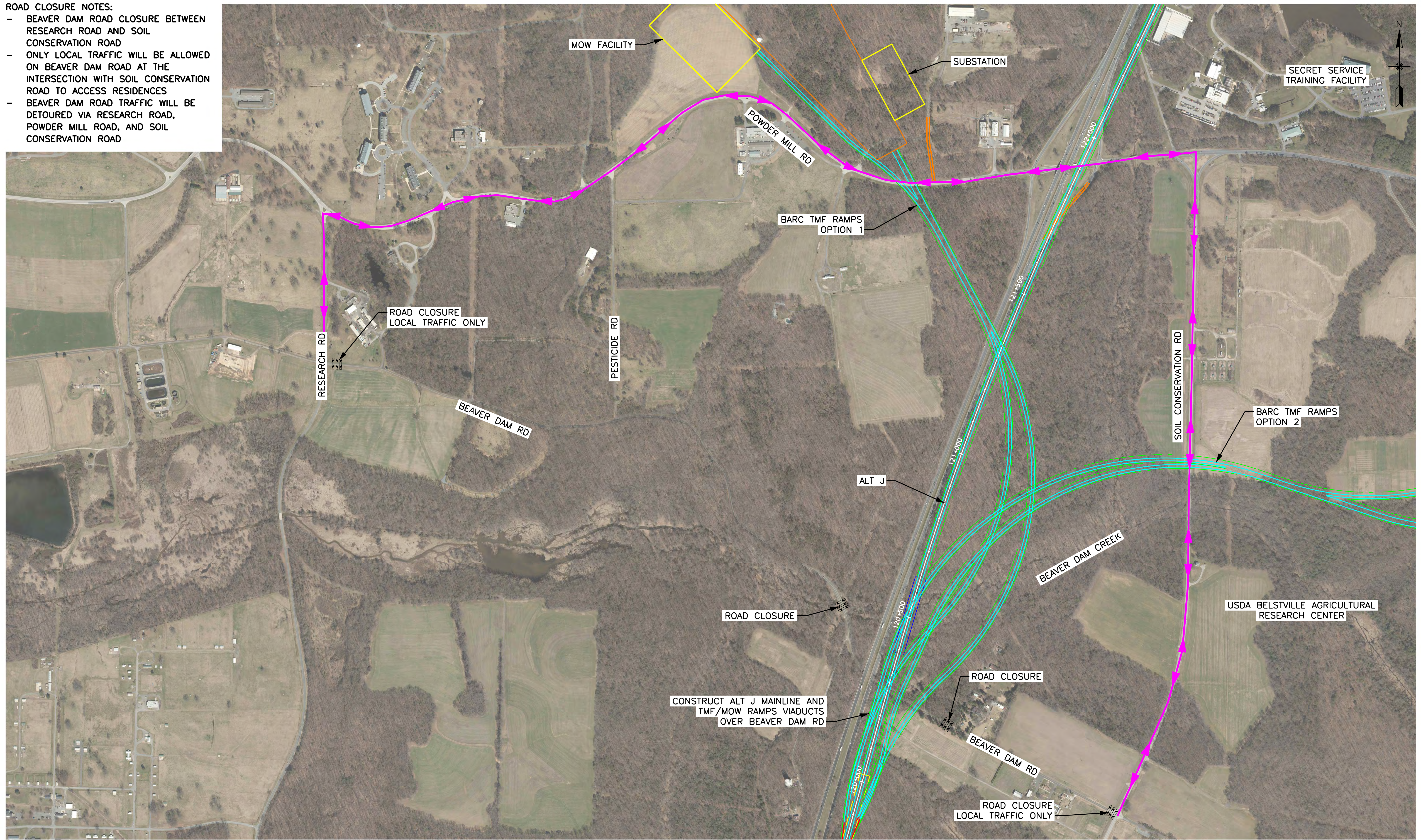
VERTICAL SCALE:

NONE

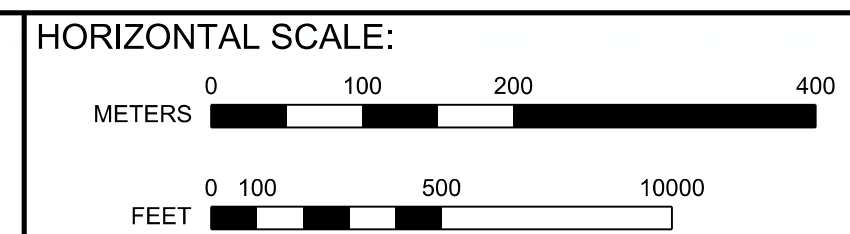
**BALTIMORE-WASHINGTON SCMAGLEV
TRAFFIC CONTROL PLANS - ALT J1 ALIGNMENT
BEAVER DAM RD**

DATE: 6/11/2020
DRAWING NO. TCP-18
SHEET NO. -- OF --

- ROAD CLOSURE NOTES:**
- BEAVER DAM ROAD CLOSURE BETWEEN RESEARCH ROAD AND SOIL CONSERVATION ROAD
 - ONLY LOCAL TRAFFIC WILL BE ALLOWED ON BEAVER DAM ROAD AT THE INTERSECTION WITH SOIL CONSERVATION ROAD TO ACCESS RESIDENCES
 - BEAVER DAM ROAD TRAFFIC WILL BE DETOURED VIA RESEARCH ROAD, POWDER MILL ROAD, AND SOIL CONSERVATION ROAD



Printed By USM6882788 p:\high-eas2\pw_bentley.com\high-eas2\pw-10\Documents\Transportation_Eng\BUTHE NORTHHEAST\MAGLEV\VEIS\Technical\Baltimore - DC\CADD\Cute\sheet\DEIS_TCP_DEIS.dgn



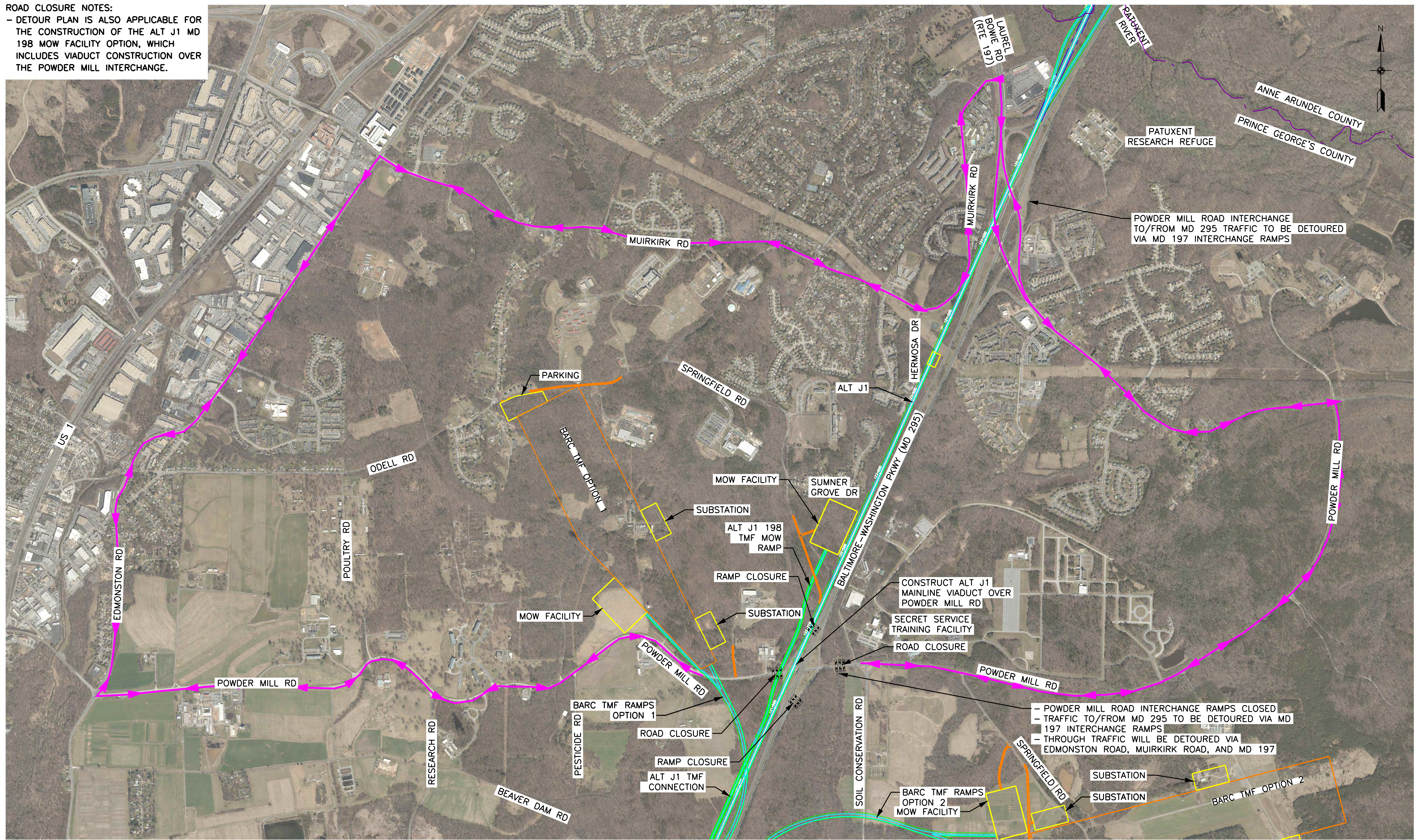
VERTICAL SCALE:

NONE

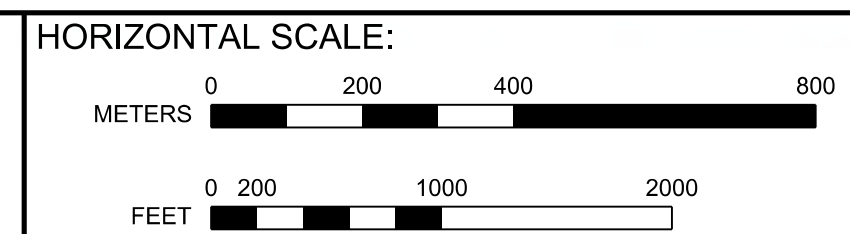
**BALTIMORE-WASHINGTON SCMAGLEV
TRAFFIC CONTROL PLANS - ALT J ALIGNMENT
BEAVER DAM RD**

DATE: 6/11/2020
DRAWING NO. TCP-19
SHEET NO. -- OF --

ROAD CLOSURE NOTES:
 - DETOUR PLAN IS ALSO APPLICABLE FOR THE CONSTRUCTION OF THE ALT J1 MD 198 MOW FACILITY OPTION, WHICH INCLUDES VIADUCT CONSTRUCTION OVER THE POWDER MILL INTERCHANGE.



Printed By USMC882788 p:\high-eas2\pw_bentley.com\high-eas2\pw-10\Documents\Transportation_Eng\BUTHE NORTHHEAST\MAGLEV\WEB\Technical\Baltimore - DC\CADD\Cutehees\DEIS_TCP_DEIS.dgn

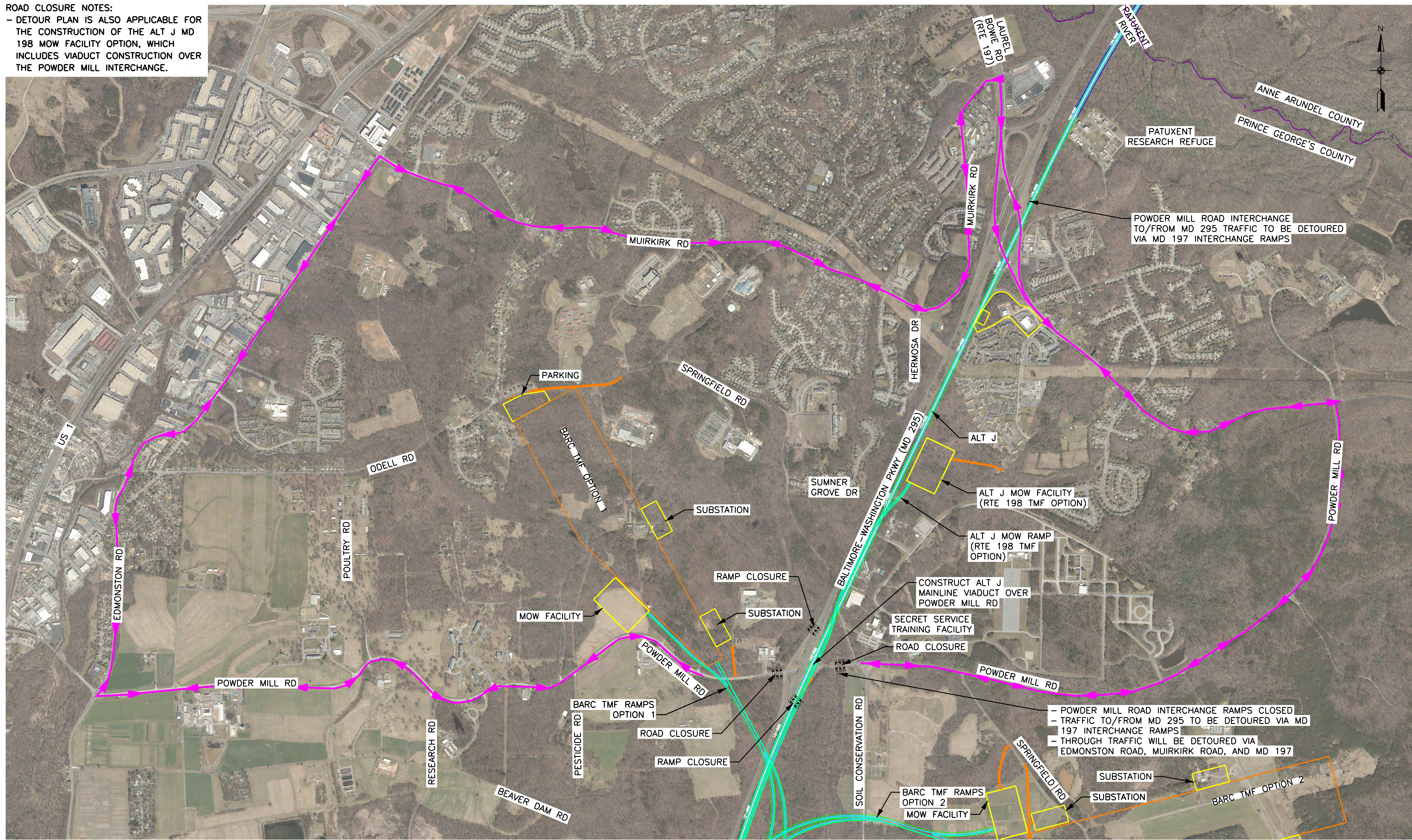


VERTICAL SCALE:
 NONE

**BALTIMORE-WASHINGTON SCMAGLEV
 TRAFFIC CONTROL PLANS - ALT J1 ALIGNMENT
 POWDER MILL RD**

DATE: 6/11/2020
 DRAWING NO. TCP-20
 SHEET NO. -- OF --

ROAD CLOSURE NOTES:
 - DETOUR PLAN IS ALSO APPLICABLE FOR THE CONSTRUCTION OF THE ALT J MD 198 MOW FACILITY OPTION, WHICH INCLUDES VIADUCT CONSTRUCTION OVER THE POWDER MILL INTERCHANGE.



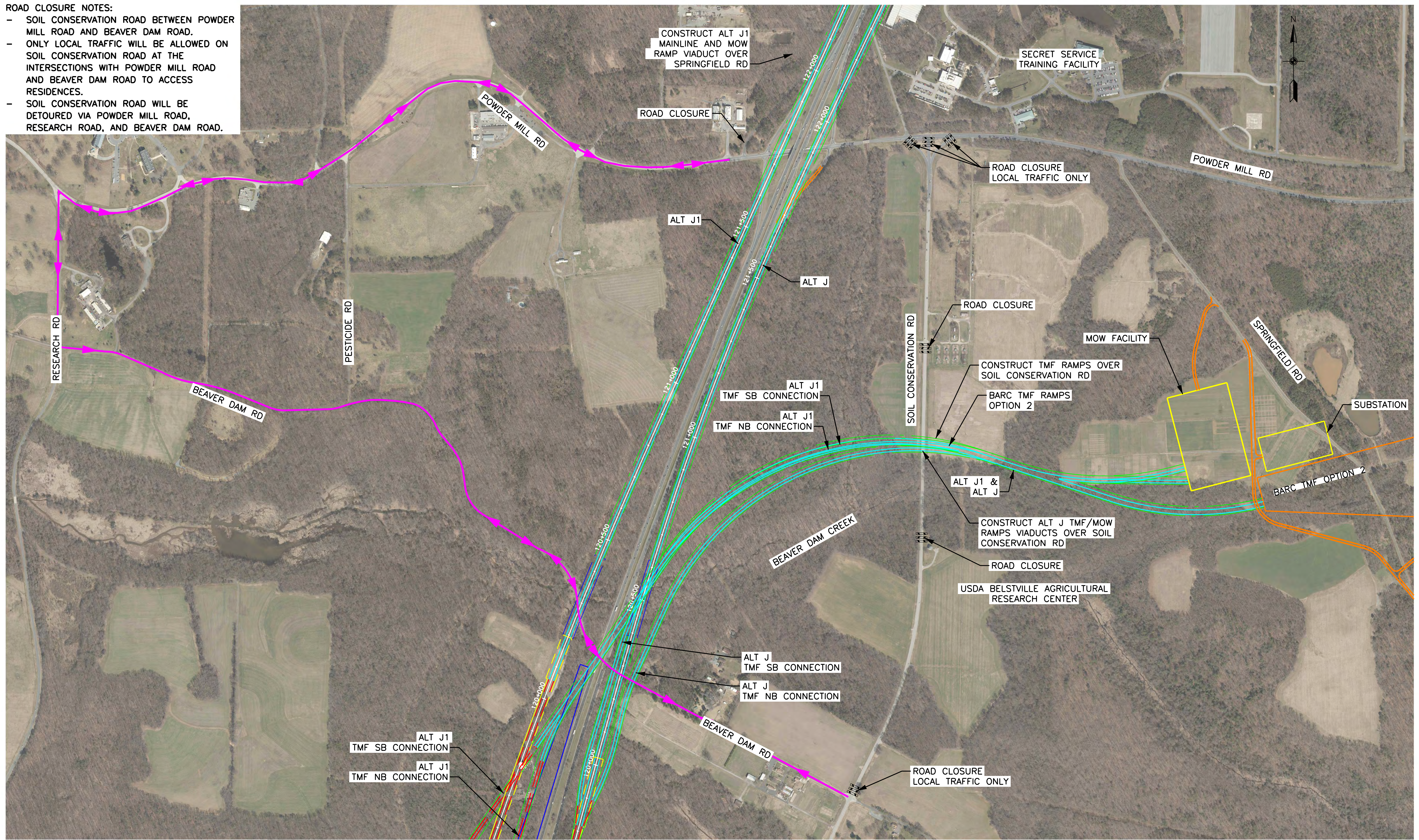
POWDER MILL ROAD INTERCHANGE TO/FROM MD 295 TRAFFIC TO BE DETOURED VIA MD 197 INTERCHANGE RAMPS

- POWDER MILL ROAD INTERCHANGE RAMPS CLOSED
 - TRAFFIC TO/FROM MD 295 TO BE DETOURED VIA MD 197 INTERCHANGE RAMPS
 - THROUGH TRAFFIC WILL BE DETOURED VIA EDMONSTON ROAD, MUIRKIRK ROAD, AND MD 197

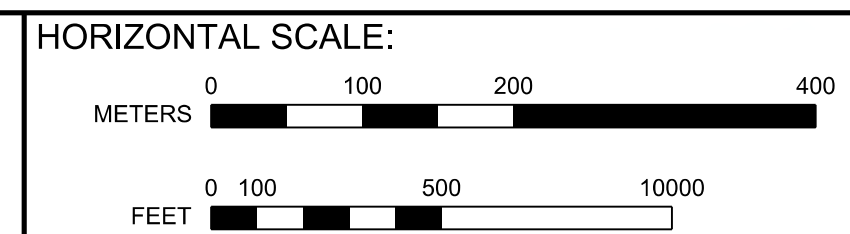
Printed By USMC882788 p:\high-eas2\pw_bentley.com\high-eas2\pw-10\Documents\Transportation\Eng\BUT\The NORTHHEAST\MAGLEV\VEIS\Technical\Baltimore - DC\CADD\Cutehees\DEIS_TCP_DEIS.dgn

ROAD CLOSURE NOTES:

- SOIL CONSERVATION ROAD BETWEEN POWDER MILL ROAD AND BEAVER DAM ROAD.
- ONLY LOCAL TRAFFIC WILL BE ALLOWED ON SOIL CONSERVATION ROAD AT THE INTERSECTIONS WITH POWDER MILL ROAD AND BEAVER DAM ROAD TO ACCESS RESIDENCES.
- SOIL CONSERVATION ROAD WILL BE DETOURED VIA POWDER MILL ROAD, RESEARCH ROAD, AND BEAVER DAM ROAD.



Printed By USMC882788 p:\high-eas2\pw_bentley.com\high-eas2-pw-10\Documents\Transportation_Eng\BUTHE NORTHHEAST\MAGLEV\EST\Technical\Baltimore - DC\CADD\Cutehees\DEIS_TCP_DEIS.dgn



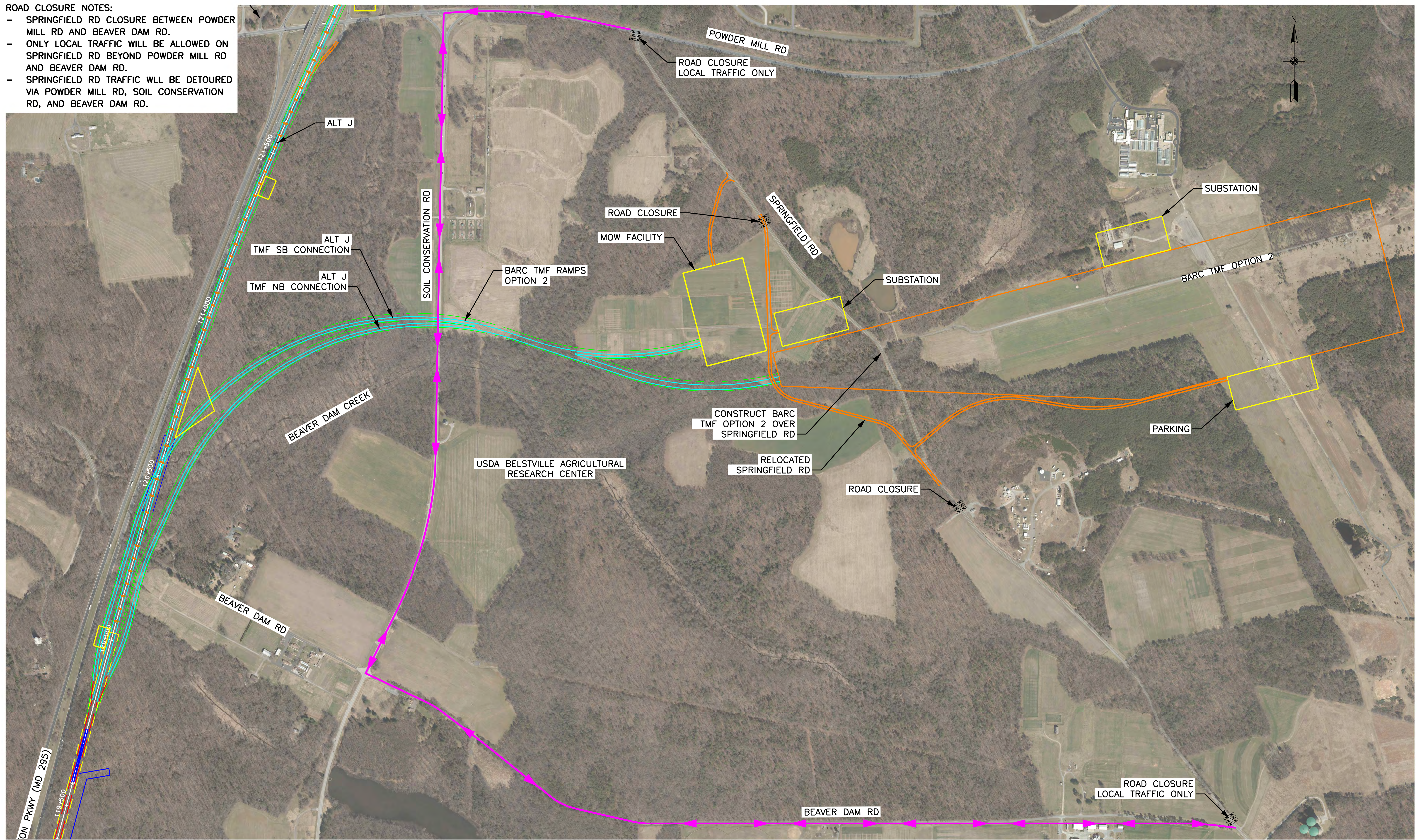
VERTICAL SCALE:
NONE

**BALTIMORE-WASHINGTON SCMAGLEV
TRAFFIC CONTROL PLANS
SOIL CONSERVATION RD**

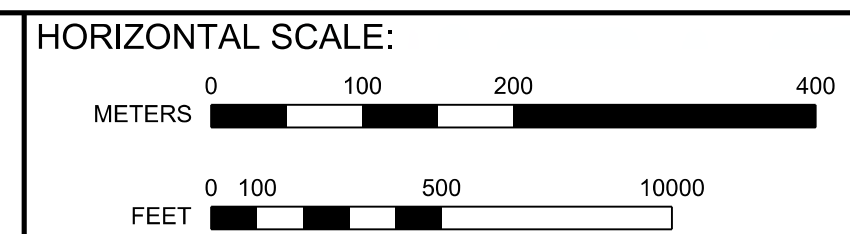
DATE: 6/11/2020
DRAWING NO. TCP-22
SHEET NO. -- OF --

ROAD CLOSURE NOTES:

- SPRINGFIELD RD CLOSURE BETWEEN POWDER MILL RD AND BEAVER DAM RD.
- ONLY LOCAL TRAFFIC WILL BE ALLOWED ON SPRINGFIELD RD BEYOND POWDER MILL RD AND BEAVER DAM RD.
- SPRINGFIELD RD TRAFFIC WILL BE DETOURED VIA POWDER MILL RD, SOIL CONSERVATION RD, AND BEAVER DAM RD.



Printed By USMC882788 p:\high-eas2\pw_bentley.com\high-eas2\pw-10\Documents\Transportation_Eng\BUTHE NORTHHEAST\MAGLEV\WEB\Technical\Baltimore - DC\CADD\Cutehees\DEIS_TCP_DEIS.dgn



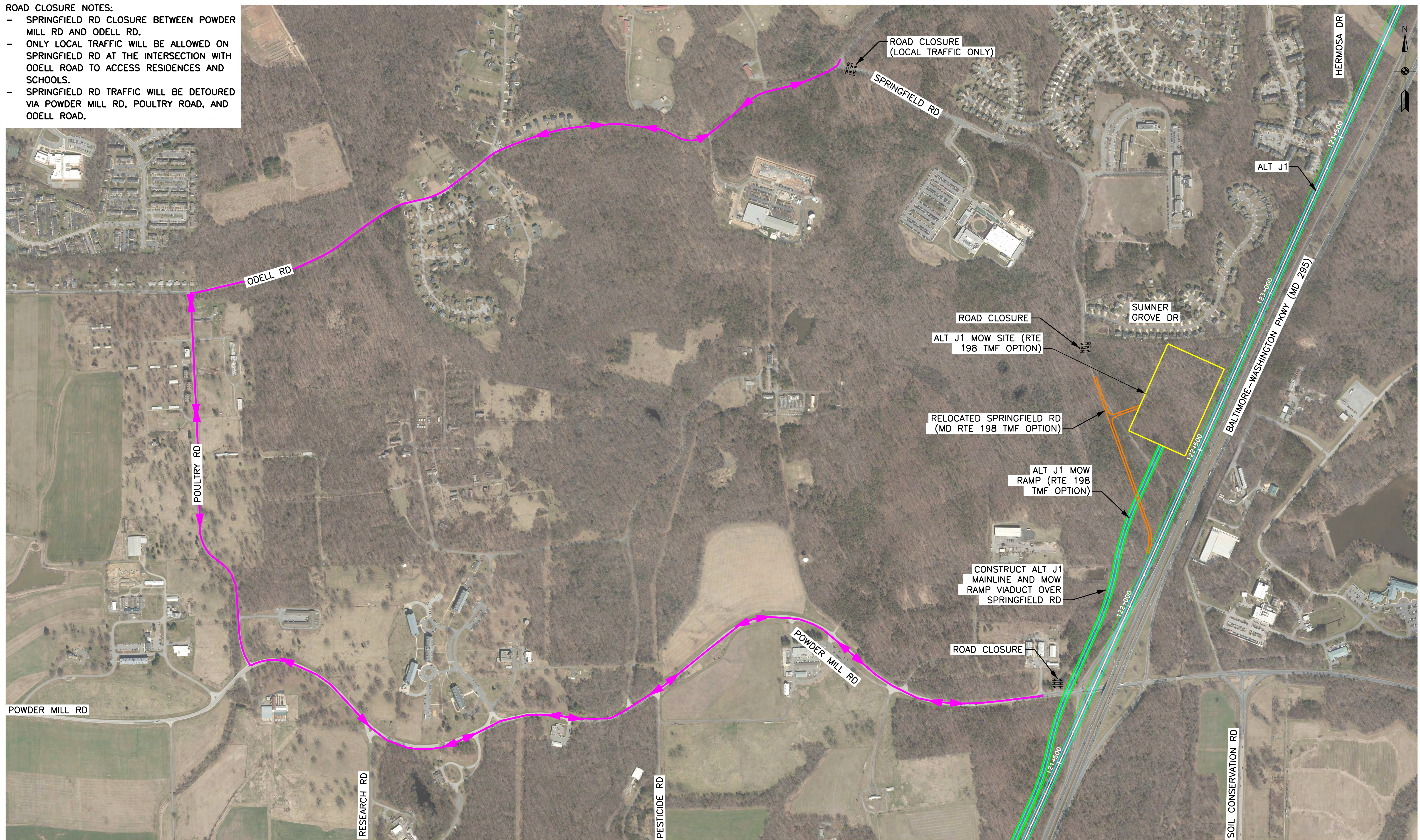
VERTICAL SCALE:
NONE

**BALTIMORE-WASHINGTON SCMAGLEV
TRAFFIC CONTROL PLANS
SPRINGFIELD RD**

DATE: 6/11/2020
DRAWING NO. TCP-23
SHEET NO. -- OF --

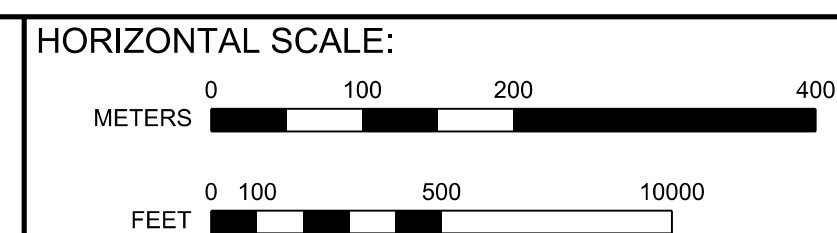
ROAD CLOSURE NOTES:

- SPRINGFIELD RD CLOSURE BETWEEN POWDER MILL RD AND ODELL RD.
- ONLY LOCAL TRAFFIC WILL BE ALLOWED ON SPRINGFIELD RD AT THE INTERSECTION WITH ODELL ROAD TO ACCESS RESIDENCES AND SCHOOLS.
- SPRINGFIELD RD TRAFFIC WILL BE DETOURED VIA POWDER MILL RD, POULTRY ROAD, AND ODELL ROAD.



Printed By USMC882788 pwc\high-eas2\pw_bentley.com\high-eas2\pwr\10\Documents\Transportation\Eng\BU\The NORTHHEAST\MAGLEV\Technical\Baltimore - DC\CADD\Cutsheets\DEIS_TCP_DEIS.dgn

6/11/2020

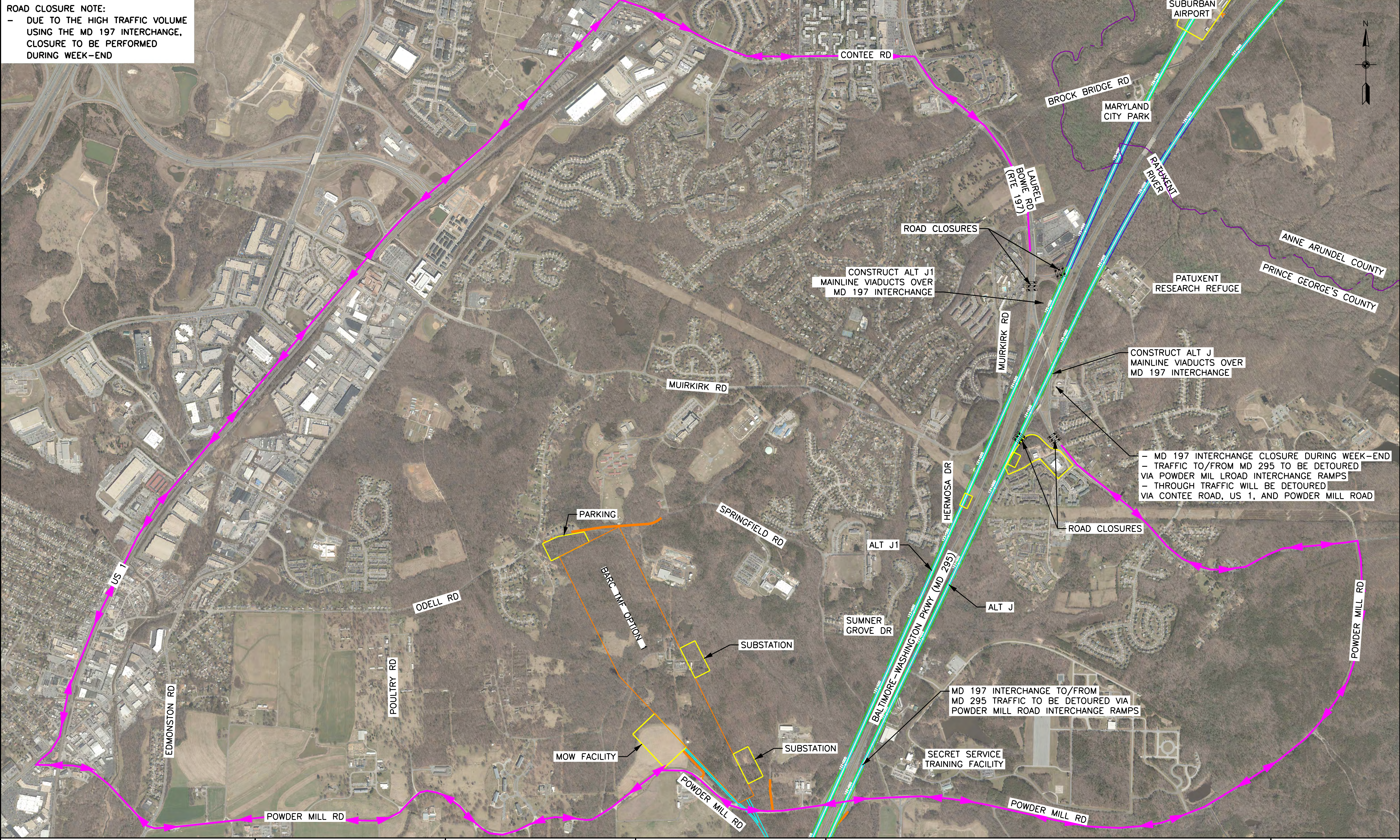


VERTICAL SCALE:
NONE

BALTIMORE-WASHINGTON SCMAGLEV
TRAFFIC CONTROL PLANS - ALT J1 MD 198 TMF MOW FACILITY OPT
SPRINGFIELD RD

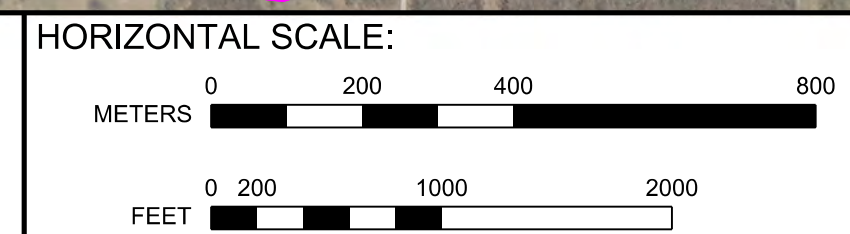
DATE: 6/11/2020
 DRAWING NO. TCP-24
 SHEET NO. -- OF --

ROAD CLOSURE NOTE:
 - DUE TO THE HIGH TRAFFIC VOLUME USING THE MD 197 INTERCHANGE, CLOSURE TO BE PERFORMED DURING WEEK-END



Printed By USMC882788 p:\high-eas2\pw_bentley.com\high-eas2\pw-10\Documents\Transportation\Eng\BUTHE NORTHHEAST\MAGLEV\WEB\Technical\Baltimore - DC\CADD\Cutehees\DEIS_TCP_DEIS.dgn

6/11/2020

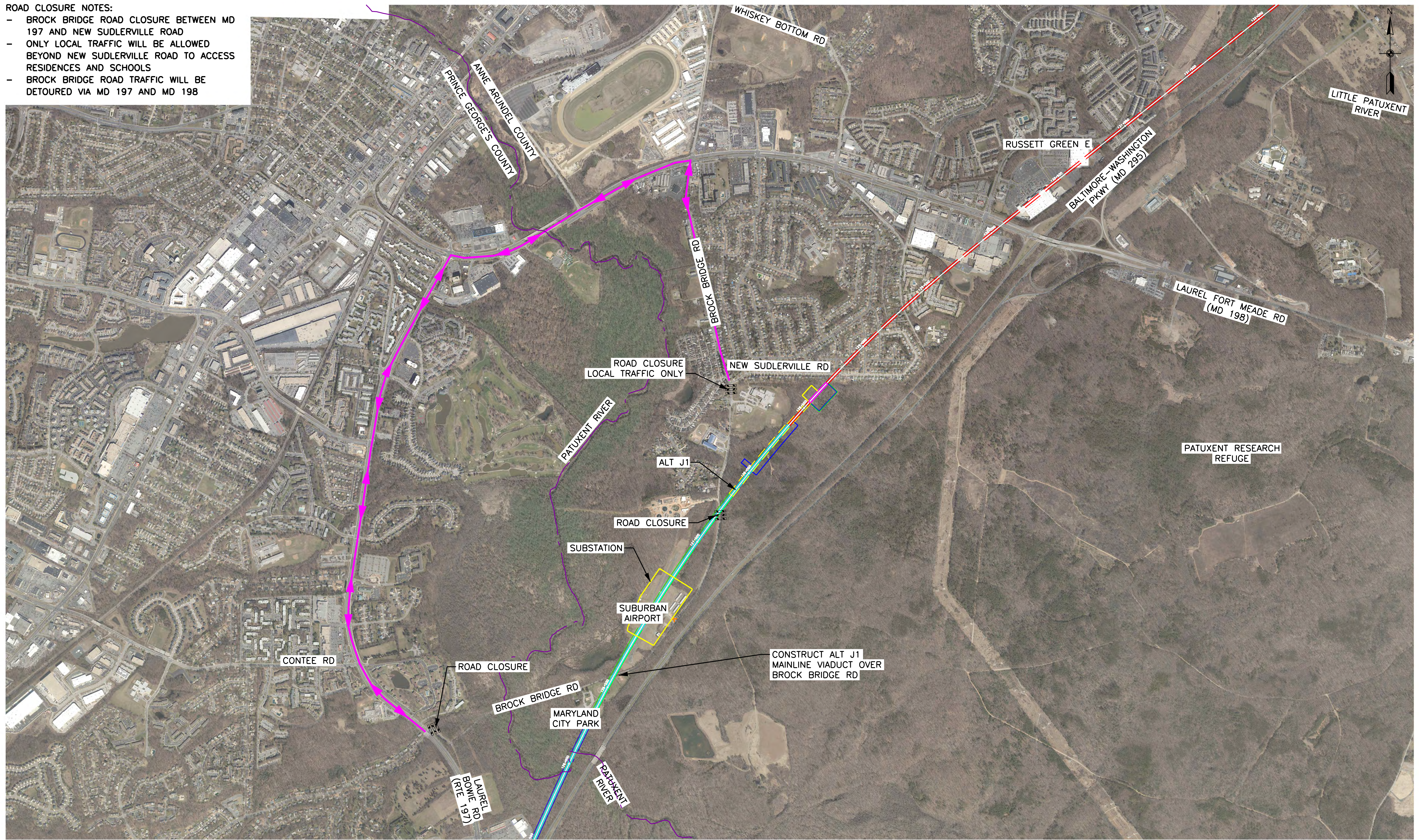


VERTICAL SCALE:
 NONE

**BALTIMORE-WASHINGTON SCMAGLEV
 TRAFFIC CONTROL PLANS
 MARYLAND HIGHWAY 197**

DATE: 6/11/2020
 DRAWING NO. TCP-25
 SHEET NO. -- OF --

- ROAD CLOSURE NOTES:**
- BROCK BRIDGE ROAD CLOSURE BETWEEN MD 197 AND NEW SUDLERVILLE ROAD
 - ONLY LOCAL TRAFFIC WILL BE ALLOWED BEYOND NEW SUDLERVILLE ROAD TO ACCESS RESIDENCES AND SCHOOLS
 - BROCK BRIDGE ROAD TRAFFIC WILL BE DETOURED VIA MD 197 AND MD 198



ROAD CLOSURE
LOCAL TRAFFIC ONLY

ROAD CLOSURE

SUBSTATION

SUBURBAN
AIRPORT

CONSTRUCT ALT J1
MAINLINE VIADUCT OVER
BROCK BRIDGE RD

ROAD CLOSURE

LAUREL RD
(BOWIE RD)
(RTE 197)

CONTEE RD

MARYLAND
CITY PARK

BROCK BRIDGE RD

PATUXENT
RIVER

ALT J1

NEW SUDLERVILLE RD

BROCK BRIDGE RD

PATUXENT RESEARCH
REFUGE

LAUREL FORT MEADE RD
(MD 198)

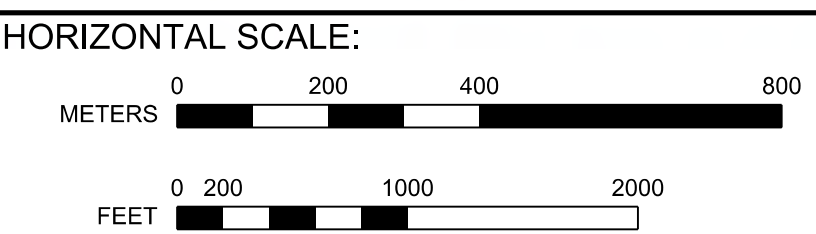
BALTIMORE-WASHINGTON
PKWY (MD 295)

RUSSETT GREEN E

WHISKEY BOTTOM RD

PRINCE GEORGE'S COUNTY
ANNE ARUNDEL COUNTY

LITTLE PATUXENT
RIVER



VERTICAL SCALE:
NONE

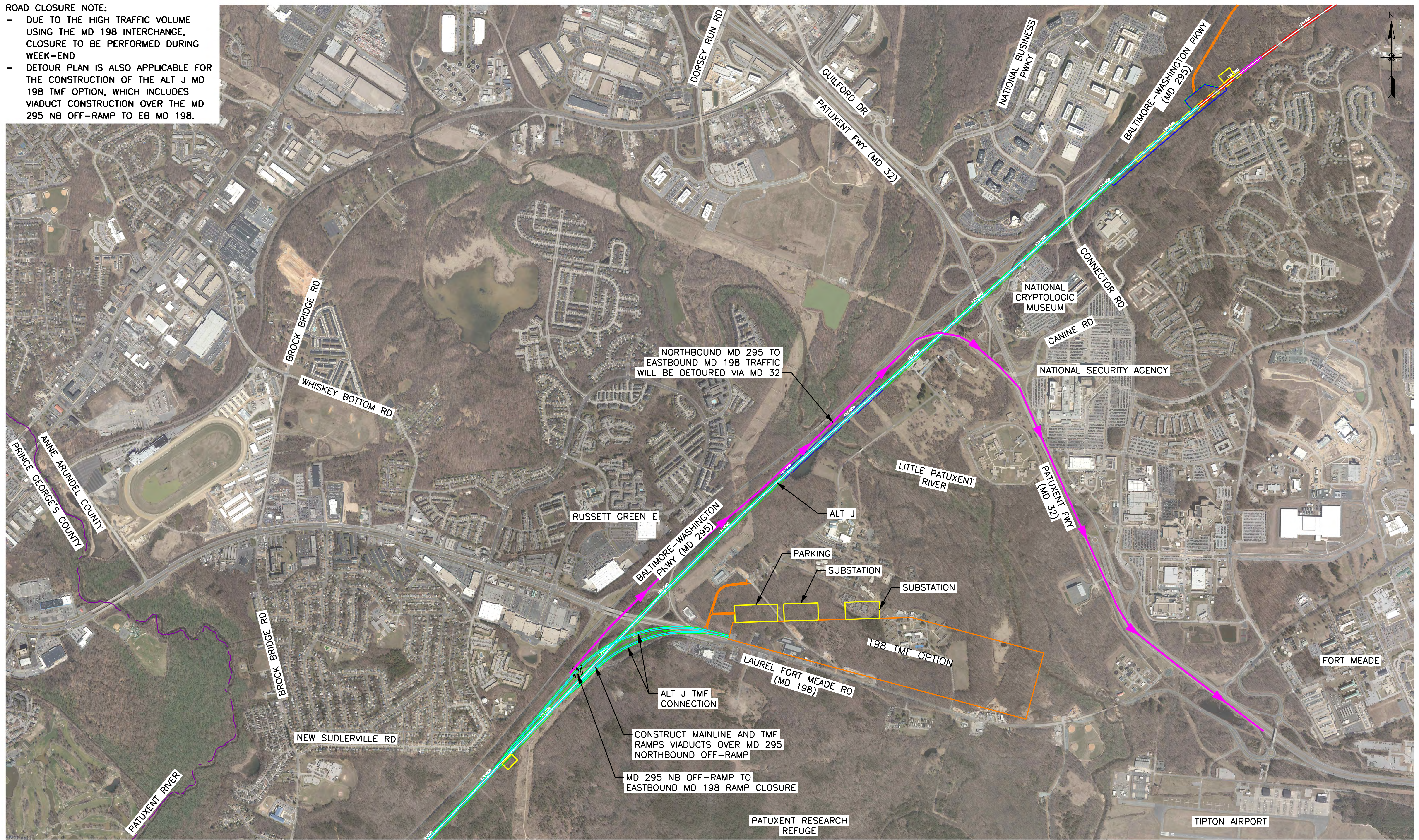
BALTIMORE-WASHINGTON SCMAGLEV
TRAFFIC CONTROL PLANS
BROCK BRIDGE RD

DATE:	6/11/2020
DRAWING NO.:	TCP-26
SHEET NO.:	-- OF --

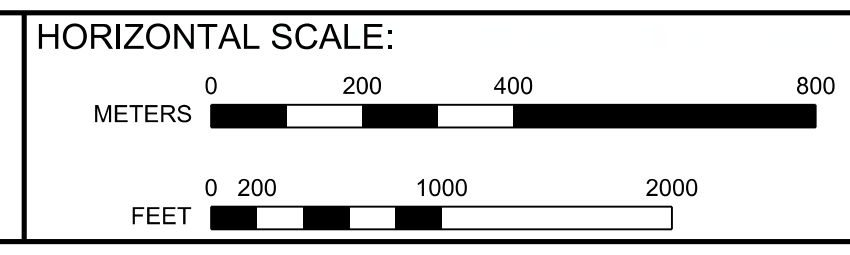
Printed By USMC882788 p:\high-eas2\pw_bentley.com\high-eas2\pw-10\Documents\Transportation\Eng\BUTHE NORTHHEAST\MAGLEV\WEB\Technical\Baltimore - DC\CADD\Cutsheets\DEIS_TCP_DEIS.dgn 6/11/2020

ROAD CLOSURE NOTE:

- DUE TO THE HIGH TRAFFIC VOLUME USING THE MD 198 INTERCHANGE, CLOSURE TO BE PERFORMED DURING WEEK-END
- DETOUR PLAN IS ALSO APPLICABLE FOR THE CONSTRUCTION OF THE ALT J MD 198 TMF OPTION, WHICH INCLUDES VIADUCT CONSTRUCTION OVER THE MD 295 NB OFF-RAMP TO EB MD 198.



Printed By USMC882788 pwc\high-eas2\pw_bentley.com\high-eas2\pwr\10\Documents\Transportation\Eng\BU\The NORTHHEAST MAGLEV\VIEW\Technical\Baltimore - DC\CADD\Cutsheets\DEIS_TCP_DEIS.dgn



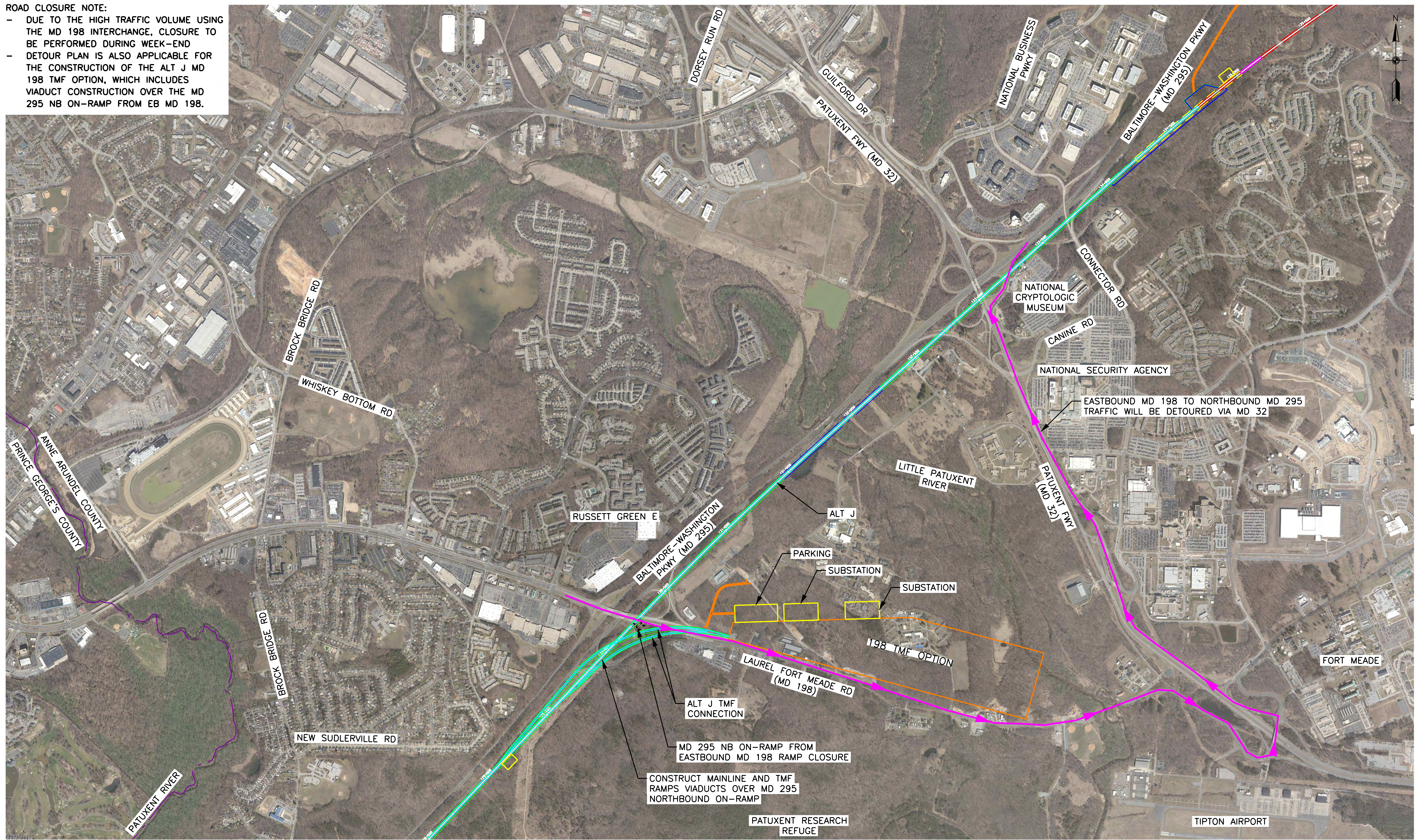
VERTICAL SCALE:
NONE

**BALTIMORE-WASHINGTON SCMAGLEV
TRAFFIC CONTROL PLANS
MARYLAND HIGHWAY 198**

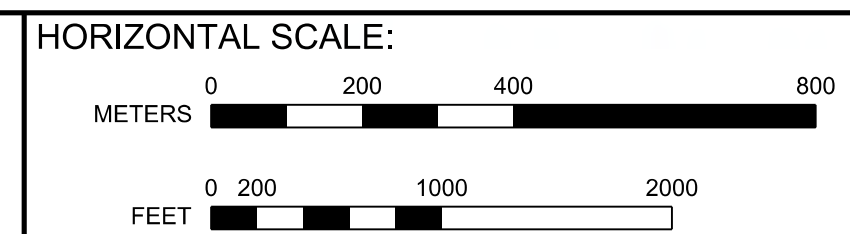
DATE:	6/11/2020
DRAWING NO.:	TCP-27
SHEET NO.:	-- OF --

ROAD CLOSURE NOTE:

- DUE TO THE HIGH TRAFFIC VOLUME USING THE MD 198 INTERCHANGE, CLOSURE TO BE PERFORMED DURING WEEK-END
- DETOUR PLAN IS ALSO APPLICABLE FOR THE CONSTRUCTION OF THE ALT J MD 198 TMF OPTION, WHICH INCLUDES VIADUCT CONSTRUCTION OVER THE MD 295 NB ON-RAMP FROM EB MD 198.



Printed By USMC882788 p:\high-eas2\pw_bentley.com\high-eas2-pw-10\Documents\Transportation\Eng\BUT\The NORTHHEAST MAGLEV\Bentley\Technical\Baltimore - DC\CADD\Cutsheets\DEIS_TCP_DEIS.dgn

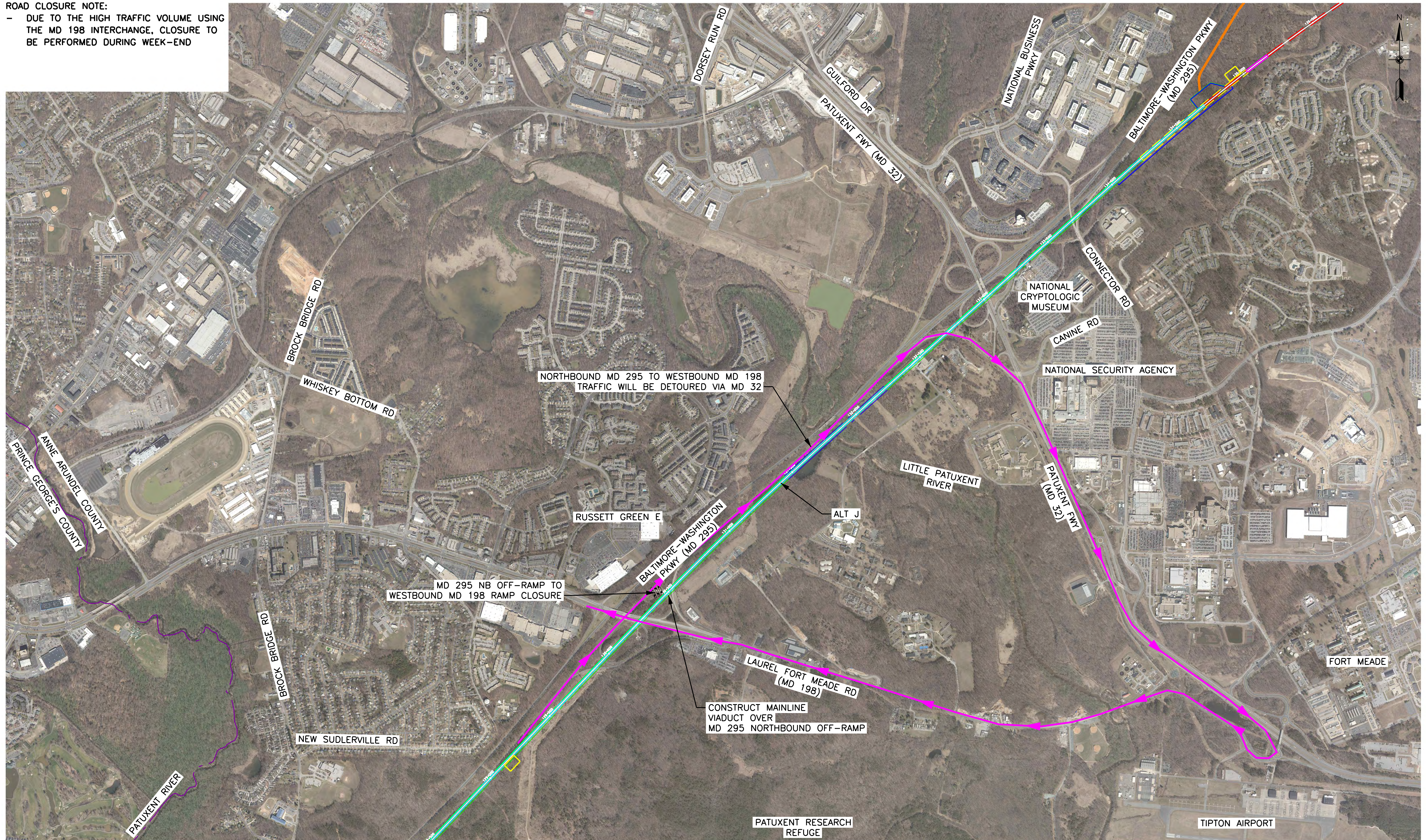


VERTICAL SCALE:
NONE

**BALTIMORE-WASHINGTON SCMAGLEV
TRAFFIC CONTROL PLANS
MARYLAND HIGHWAY 198**

DATE: 6/11/2020
DRAWING NO. TCP-28
SHEET NO. -- OF --

ROAD CLOSURE NOTE:
 - DUE TO THE HIGH TRAFFIC VOLUME USING THE MD 198 INTERCHANGE, CLOSURE TO BE PERFORMED DURING WEEK-END

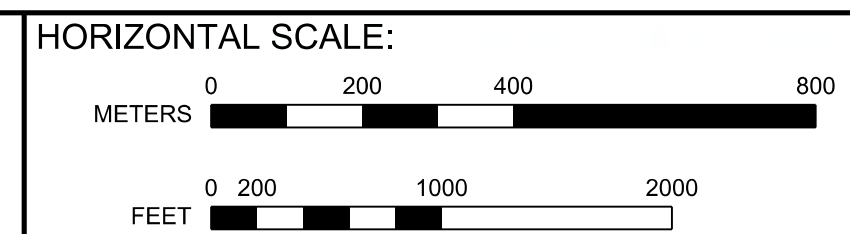


NORTHBOUND MD 295 TO WESTBOUND MD 198 TRAFFIC WILL BE DETOURED VIA MD 32

MD 295 NB OFF-RAMP TO WESTBOUND MD 198 RAMP CLOSURE

CONSTRUCT MAINLINE VIADUCT OVER MD 295 NORTHBOUND OFF-RAMP

Printed By USMC882788 p:\high-eas2\pw_bentley.com\high-eas2-pw-10\Documents\Transportation\Eng\BUTHE\NORTHHEAST\MAGLEV\Technical\Baltimore - DC\CADD\Cutsheets\DEIS_TCP_DEIS.dgn



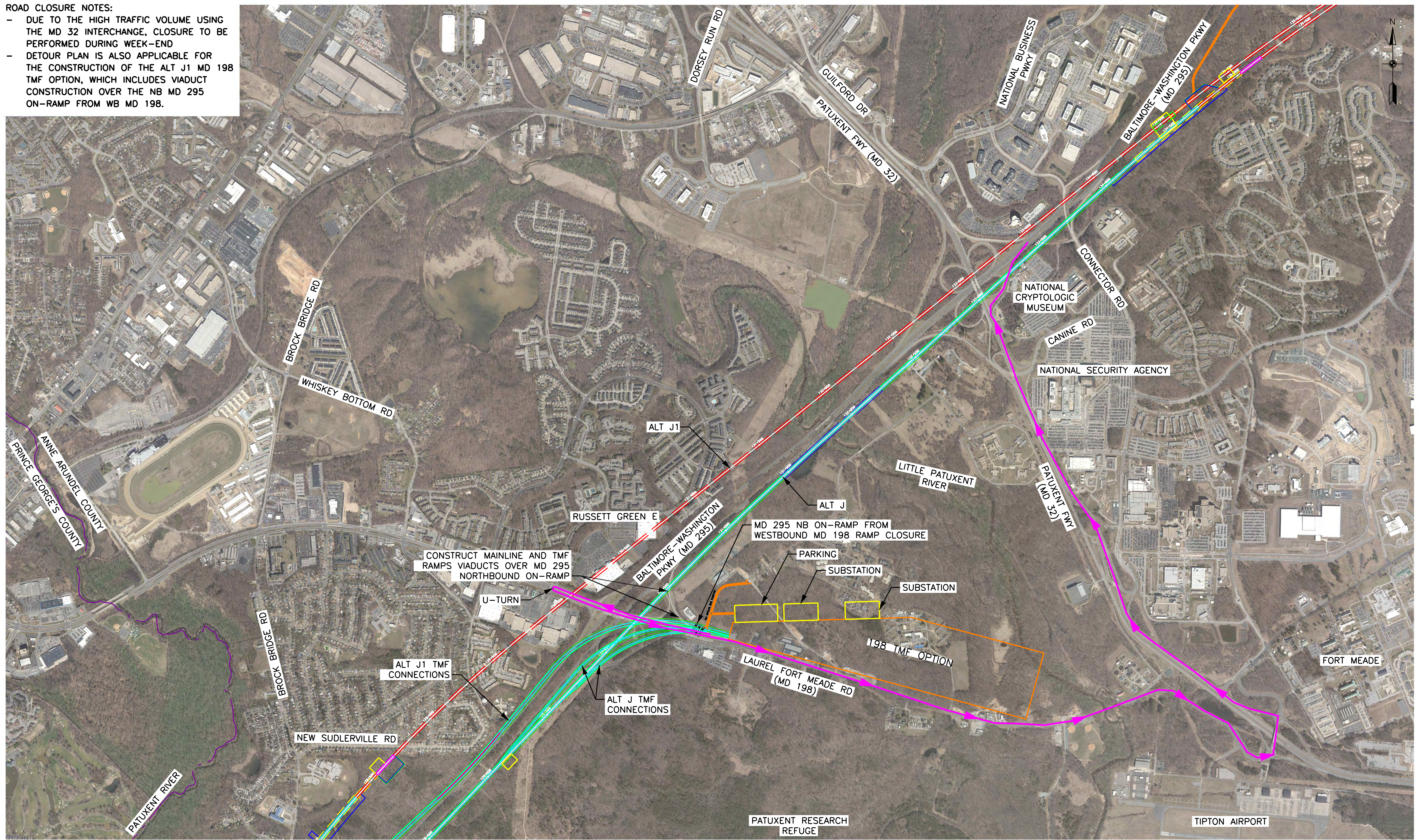
VERTICAL SCALE:
NONE

**BALTIMORE-WASHINGTON SCMAGLEV
 TRAFFIC CONTROL PLANS
 MARYLAND HIGHWAY 198**

DATE: 6/11/2020
 DRAWING NO. TCP-29
 SHEET NO. -- OF --

ROAD CLOSURE NOTES:

- DUE TO THE HIGH TRAFFIC VOLUME USING THE MD 32 INTERCHANGE, CLOSURE TO BE PERFORMED DURING WEEK-END
- DETOUR PLAN IS ALSO APPLICABLE FOR THE CONSTRUCTION OF THE ALT J1 MD 198 TMF OPTION, WHICH INCLUDES VIADUCT CONSTRUCTION OVER THE NB MD 295 ON-RAMP FROM WB MD 198.



Printed By USMC882788 pwc\high-eas2\pwr\benlby.com\high-eas2\pwr\10\Documents\Transportation\Eng\BU\The NORTHHEAST MAGLEV\WEB\Technical\Baltimore - DC\CADD\Cutehees\DEIS_TCP_DEIS.dgn



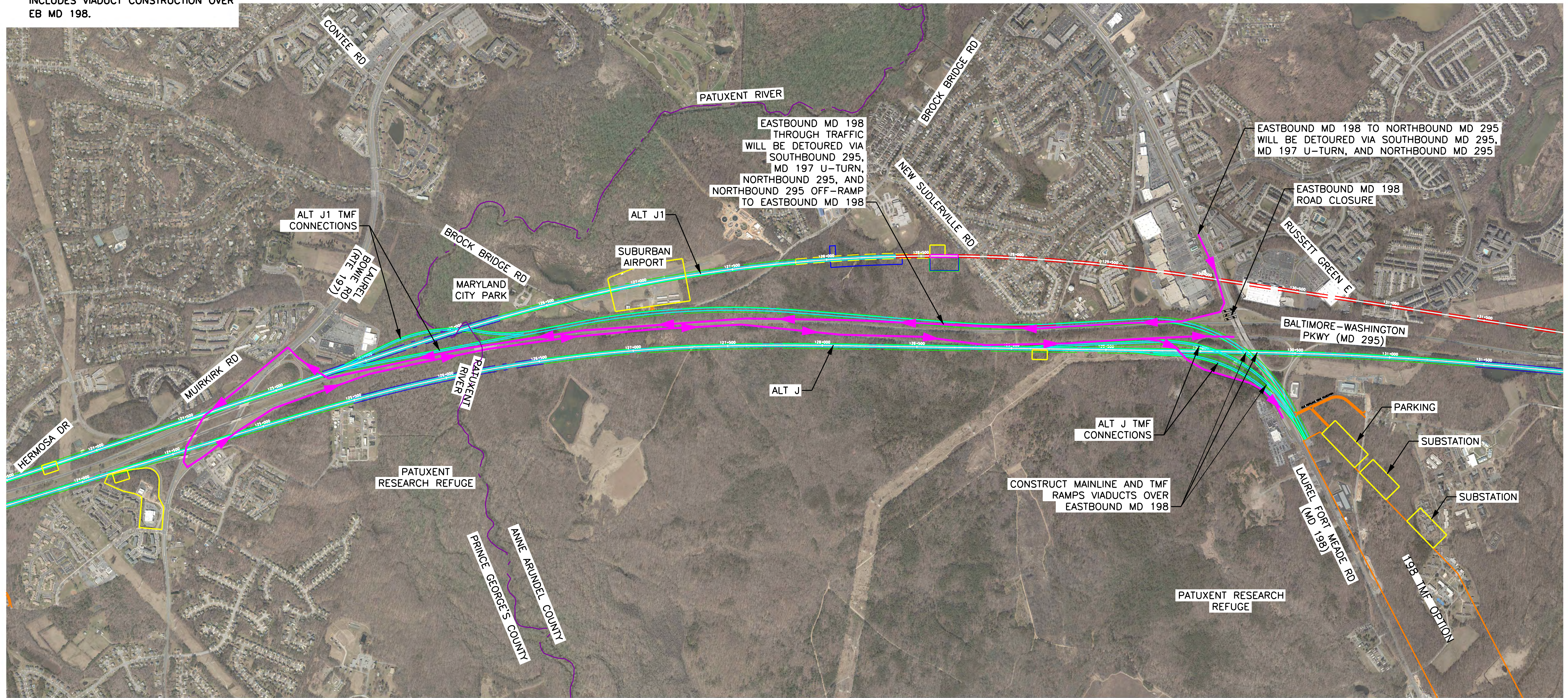
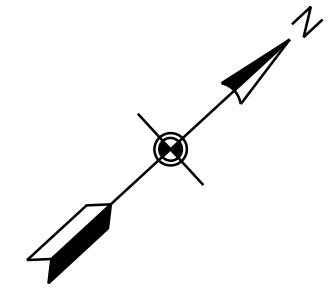
VERTICAL SCALE:
NONE

**BALTIMORE-WASHINGTON SCMAGLEV
TRAFFIC CONTROL PLANS
MARYLAND HIGHWAY 198**

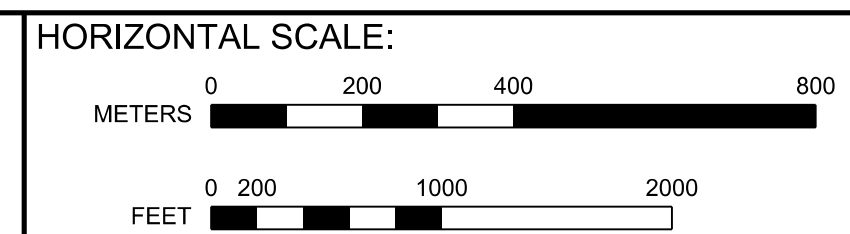
DATE: 6/11/2020
DRAWING NO. TCP-30
SHEET NO. -- OF --

ROAD CLOSURE NOTES:

- DUE TO THE HIGH TRAFFIC VOLUME USING THE MD 32 INTERCHANGE, CLOSURE TO BE PERFORMED DURING WEEK-END
- DETOUR PLAN IS ALSO APPLICABLE FOR THE CONSTRUCTION OF THE ALT J AND ALT J1 MD 198 TMF OPTIONS, WHICH INCLUDES VIADUCT CONSTRUCTION OVER EB MD 198.



Printed By USMC682788 pwc\high-eas2-pw-bentley.com\high-eas2-pw-10\Documents\Transportation\Eng\BUT\The NORTHHEAST MAGLEV\WEB\Technical\Baltimore - DC\CADD\Cutehees\DEIS_TCP_DEIS.dgn



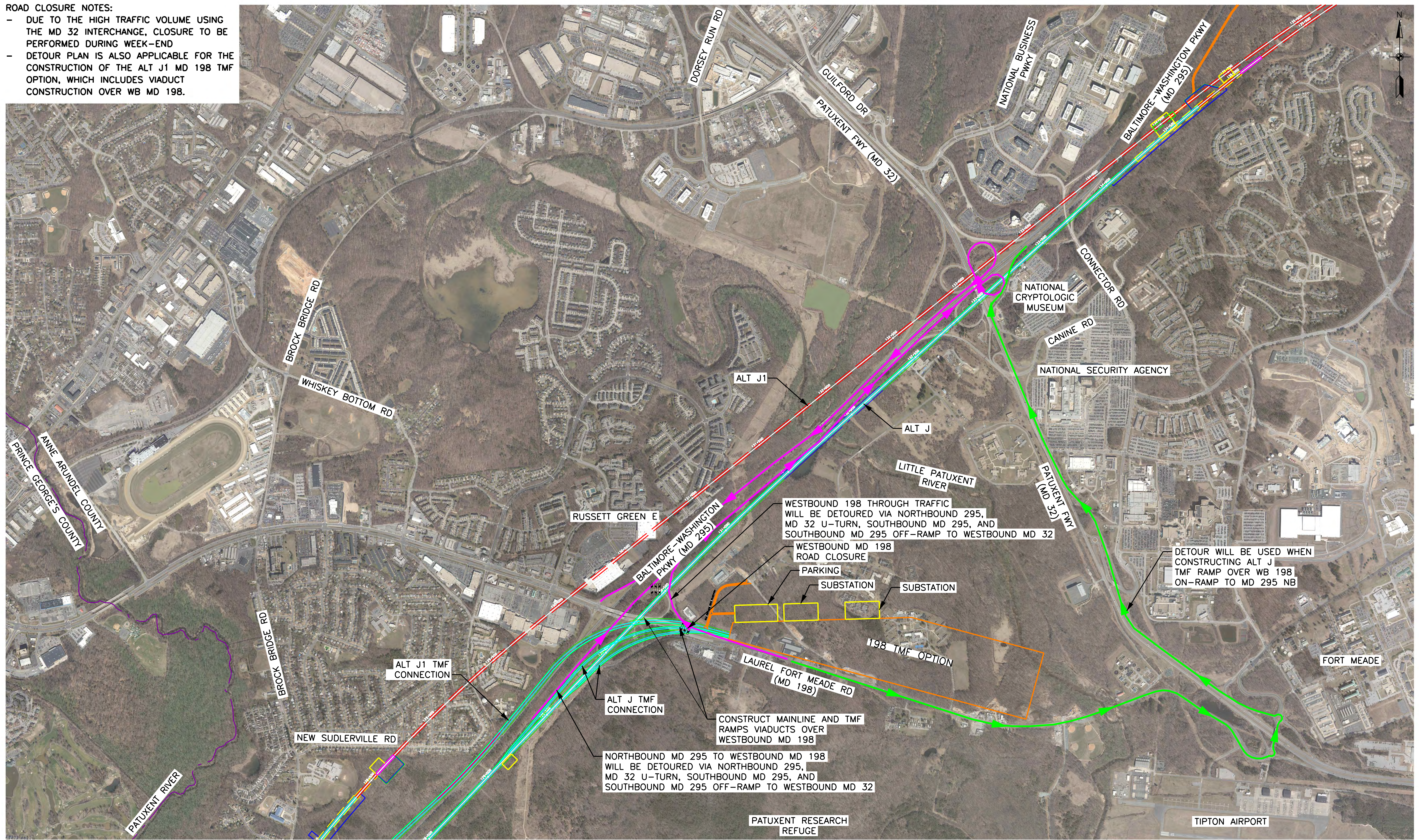
VERTICAL SCALE:
NONE

**BALTIMORE-WASHINGTON SCMAGLEV
TRAFFIC CONTROL PLANS
MARYLAND HIGHWAY 198**

DATE: 6/11/2020
DRAWING NO. TCP-31
SHEET NO. -- OF --

ROAD CLOSURE NOTES:

- DUE TO THE HIGH TRAFFIC VOLUME USING THE MD 32 INTERCHANGE, CLOSURE TO BE PERFORMED DURING WEEK-END
- DETOUR PLAN IS ALSO APPLICABLE FOR THE CONSTRUCTION OF THE ALT J1 MD 198 TMF OPTION, WHICH INCLUDES VIADUCT CONSTRUCTION OVER WB MD 198.



WESTBOUND 198 THROUGH TRAFFIC WILL BE DETOURED VIA NORTHBOUND 295, MD 32 U-TURN, SOUTHBOUND MD 295, AND SOUTHBOUND MD 295 OFF-RAMP TO WESTBOUND MD 32

WESTBOUND MD 198 ROAD CLOSURE

PARKING

SUBSTATION

SUBSTATION

DETOUR WILL BE USED WHEN CONSTRUCTING ALT J TMF RAMP OVER WB 198 ON-RAMP TO MD 295 NB

NORTHBOUND MD 295 TO WESTBOUND MD 198 WILL BE DETOURED VIA NORTHBOUND 295, MD 32 U-TURN, SOUTHBOUND MD 295, AND SOUTHBOUND MD 295 OFF-RAMP TO WESTBOUND MD 32

ALT J1 TMF CONNECTION

ALT J TMF CONNECTION

CONSTRUCT MAINLINE AND TMF RAMP VIADUCTS OVER WESTBOUND MD 198

PATUXENT RESEARCH REFUGE

TIPTON AIRPORT

NEW SUDLERVILLE RD

LAUREL FORT MEADE RD (MD 198)

198 TMF OPTION

RUSSETT GREEN E

BALTIMORE-WASHINGTON PKWY (MD 295)

LITTLE PATUXENT RIVER

PATUXENT FWY (MD 32)

NATIONAL SECURITY AGENCY

NATIONAL CRYPTOLOGIC MUSEUM

CONNECTOR RD

CANINE RD

PATUXENT FWY (MD 32)

GUILFORD DR

DORSEY RUN RD

BALTIMORE-WASHINGTON PKWY (MD 295)

NATIONAL BUSINESS PKWY

BROCK BRIDGE RD

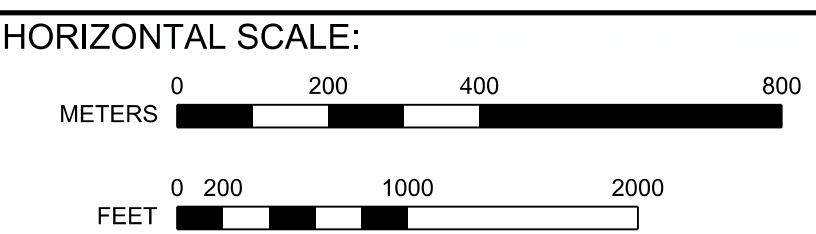
WHISKEY BOTTOM RD

PRINCE GEORGE'S COUNTY

ANNE ARUNDEL COUNTY

BROCK BRIDGE RD

PATUXENT RIVER



VERTICAL SCALE: NONE

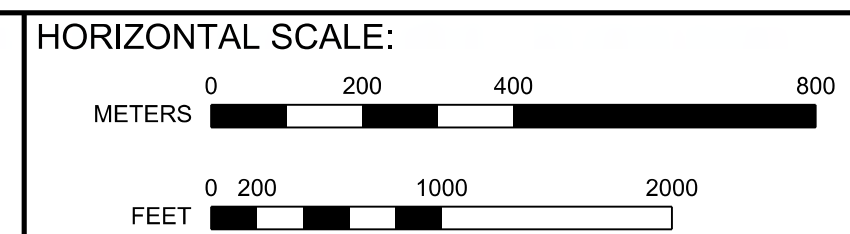
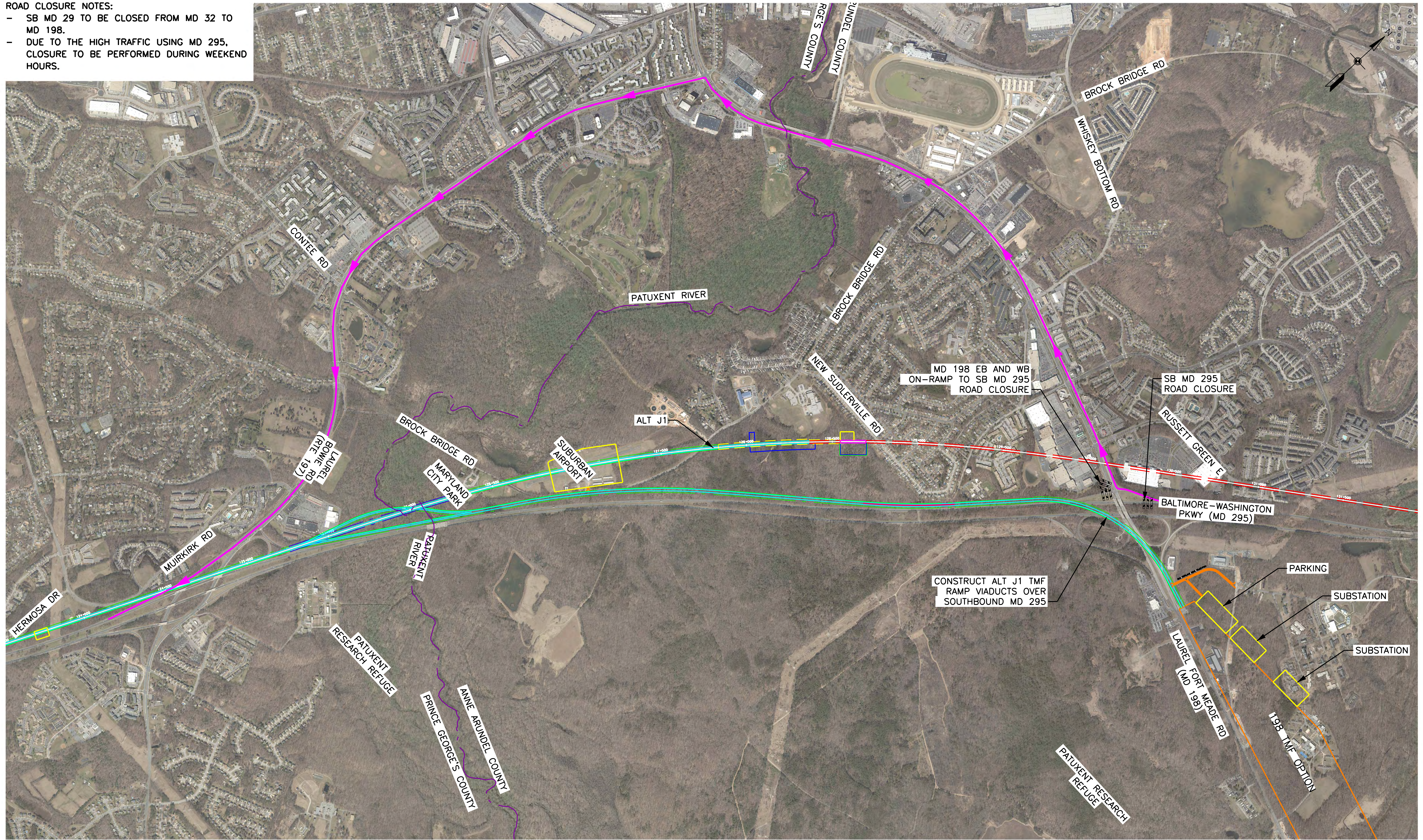
BALTIMORE-WASHINGTON SCMAGLEV
TRAFFIC CONTROL PLANS
MARYLAND HIGHWAY 198

DATE: 6/11/2020
DRAWING NO. TCP-32
SHEET NO. -- OF --

Printed By USMC882788 p:\high-eas2\pw_bentley.com\high-eas2-pw-10\Documents\Transportation\Eng\BUT\The NORTHHEAST MAGLEV\Technical\Baltimore - DC\CADD\Cut sheets\DEIS_TCP_DEIS.dgn

ROAD CLOSURE NOTES:

- SB MD 29 TO BE CLOSED FROM MD 32 TO MD 198.
- DUE TO THE HIGH TRAFFIC USING MD 295, CLOSURE TO BE PERFORMED DURING WEEKEND HOURS.



VERTICAL SCALE:
NONE

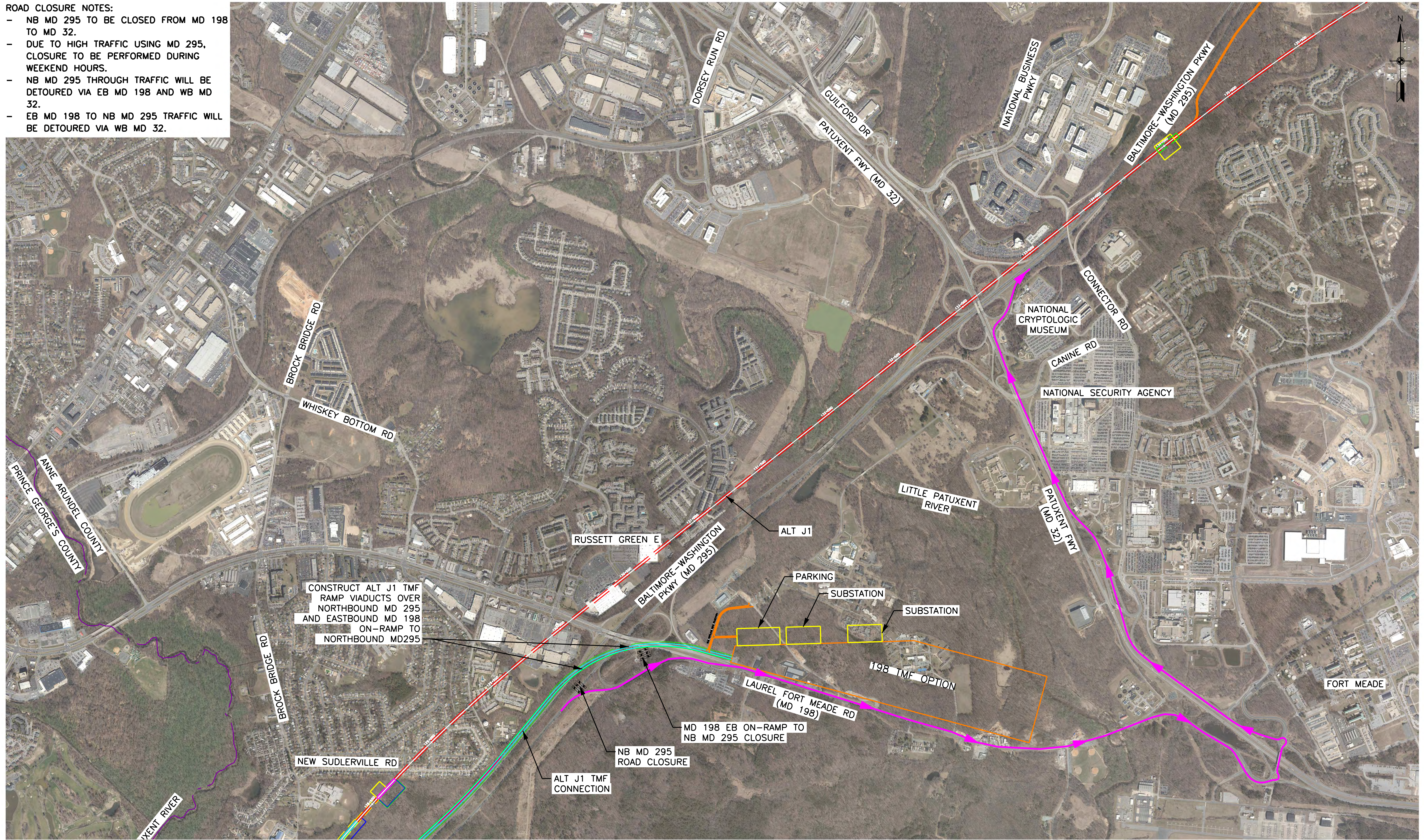
**BALTIMORE-WASHINGTON SCMAGLEV
TRAFFIC CONTROL PLANS - ALT J1 MD 198 TMF OPTION
MARYLAND HIGHWAY 198**

DATE: 6/11/2020
DRAWING NO. TCP-33
SHEET NO. -- OF --

Printed By USMC682788 pwc\high-eas2-pw-bentley.com\high-eas2-pw-10\Documents\Transportation\Eng\BUTHE NORTH-EAST MAGLEV\WEB\Technical\Baltimore - DC\CADD\Cutsheets\DEIS_TCP_DEIS.dgn

ROAD CLOSURE NOTES:

- NB MD 295 TO BE CLOSED FROM MD 198 TO MD 32.
- DUE TO HIGH TRAFFIC USING MD 295, CLOSURE TO BE PERFORMED DURING WEEKEND HOURS.
- NB MD 295 THROUGH TRAFFIC WILL BE DETOURED VIA EB MD 198 AND WB MD 32.
- EB MD 198 TO NB MD 295 TRAFFIC WILL BE DETOURED VIA WB MD 32.



Printed By USMC882788 pwc\high-eas2\pw_bentley.com\high-eas2-pw-10\Documents\Transportation\Eng\BUThe NORTHHEAST\MAGLEV\Technical\Baltimore - DC\CADD\Cutsheets\DEIS_TCP_DEIS.dgn

CONSTRUCT ALT J1 TMF RAMP VIADUCTS OVER NORTHBOUND MD 295 AND EASTBOUND MD 198 ON-RAMP TO NORTHBOUND MD295

MD 198 EB ON-RAMP TO NB MD 295 CLOSURE

NB MD 295 ROAD CLOSURE

ALT J1 TMF CONNECTION

LAUREL FORT MEADE RD (MD 198)

198 TMF OPTION

PARKING

SUBSTATION

SUBSTATION

ALT J1

RUSSETT GREEN E
BALTIMORE-WASHINGTON PKWY (MD 295)

LITTLE PATUXENT RIVER

NATIONAL SECURITY AGENCY

NATIONAL CRYPTOLOGIC MUSEUM

CONNECTOR RD

BALTIMORE-WASHINGTON PKWY (MD 295)

NATIONAL BUSINESS PKWY

GUILFORD DR
PATUXENT FWY (MD 32)

DORSEY RUN RD

BROCK BRIDGE RD

WHISKEY BOTTOM RD

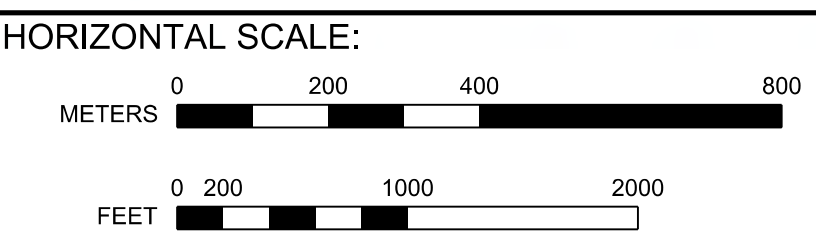
PRINCE GEORGE'S COUNTY
ANNE ARUNDEL COUNTY

BROCK BRIDGE RD

NEW SUDLERVILLE RD

PATUXENT RIVER

FORT MEADE

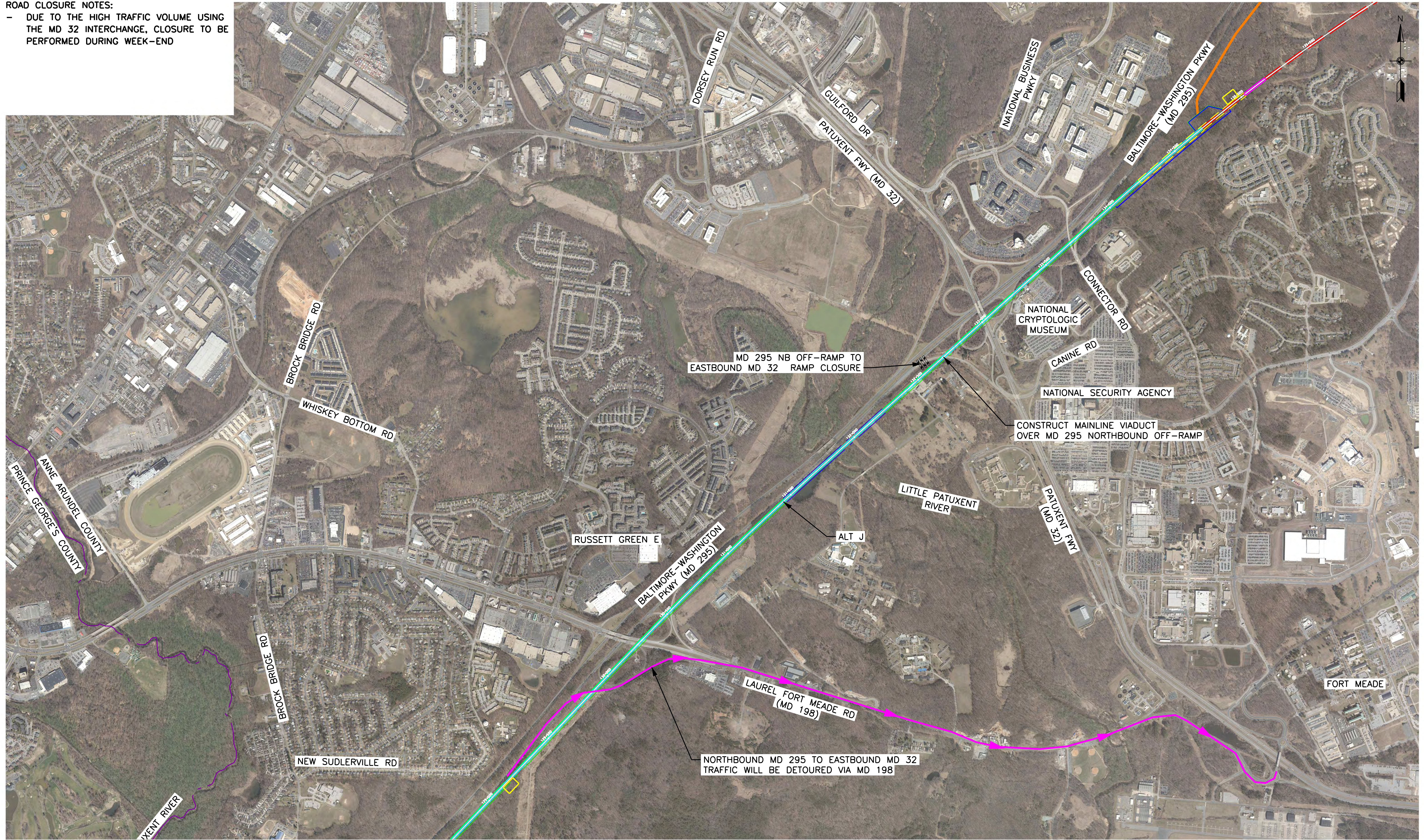


VERTICAL SCALE:
NONE

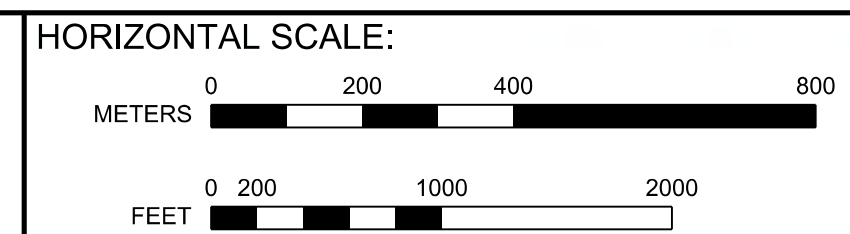
BALTIMORE-WASHINGTON SCMAGLEV
TRAFFIC CONTROL PLANS - ALT J1 MD 198 TMF OPTION
MARYLAND HIGHWAY 198

DATE: 6/11/2020
DRAWING NO. TCP-34
SHEET NO. -- OF --

ROAD CLOSURE NOTES:
 - DUE TO THE HIGH TRAFFIC VOLUME USING THE MD 32 INTERCHANGE, CLOSURE TO BE PERFORMED DURING WEEK-END



Printed By USMC882788 pwc\high-eas2-pw-bentley.com\high-eas2-pw-10\Documents\Transportation\Eng\BUThe NORTHHEAST MAGLEV\VIEW\Technical\Baltimore - DC\CADD\Cutehees\DEIS\TCP_DEIS.dgn

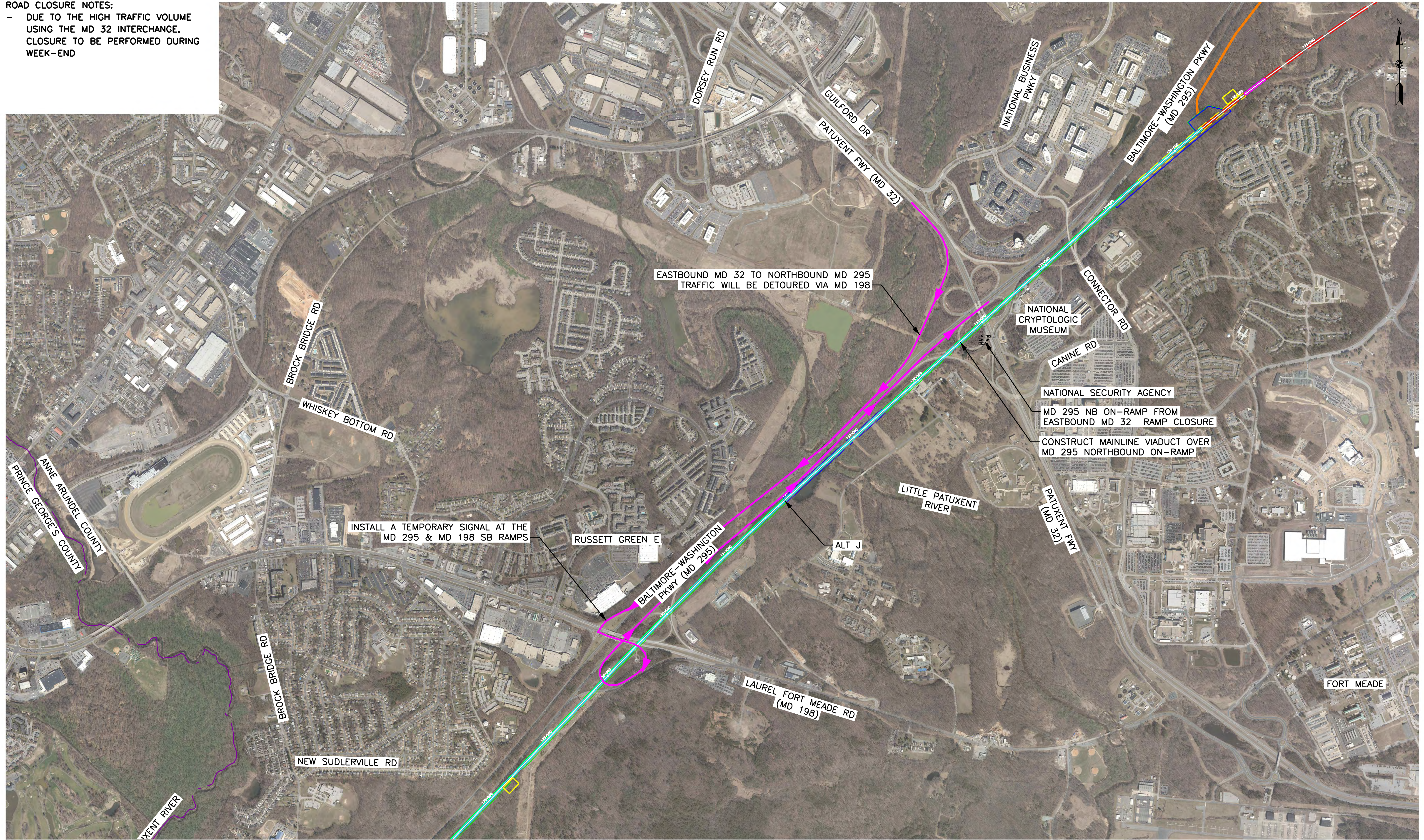


VERTICAL SCALE:
 NONE

**BALTIMORE-WASHINGTON SCMAGLEV
 TRAFFIC CONTROL PLANS
 MARYLAND HIGHWAY 32**

DATE: 6/11/2020
 DRAWING NO. TCP-35
 SHEET NO. -- OF --

ROAD CLOSURE NOTES:
 - DUE TO THE HIGH TRAFFIC VOLUME USING THE MD 32 INTERCHANGE, CLOSURE TO BE PERFORMED DURING WEEK-END



EASTBOUND MD 32 TO NORTHBOUND MD 295 TRAFFIC WILL BE DETOURED VIA MD 198

INSTALL A TEMPORARY SIGNAL AT THE MD 295 & MD 198 SB RAMP

RUSSETT GREEN E

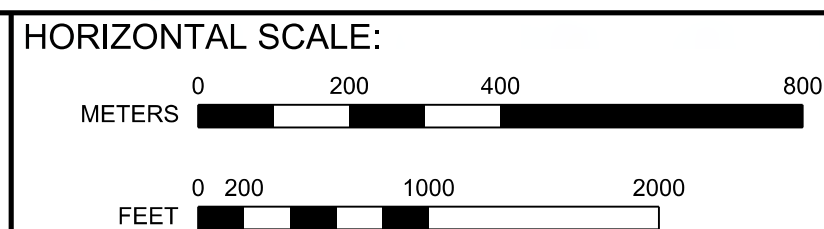
NATIONAL CRYPTOLOGIC MUSEUM

NATIONAL SECURITY AGENCY

MD 295 NB ON-RAMP FROM EASTBOUND MD 32 RAMP CLOSURE

CONSTRUCT MAINLINE VIADUCT OVER MD 295 NORTHBOUND ON-RAMP

FORT MEADE



VERTICAL SCALE:
NONE

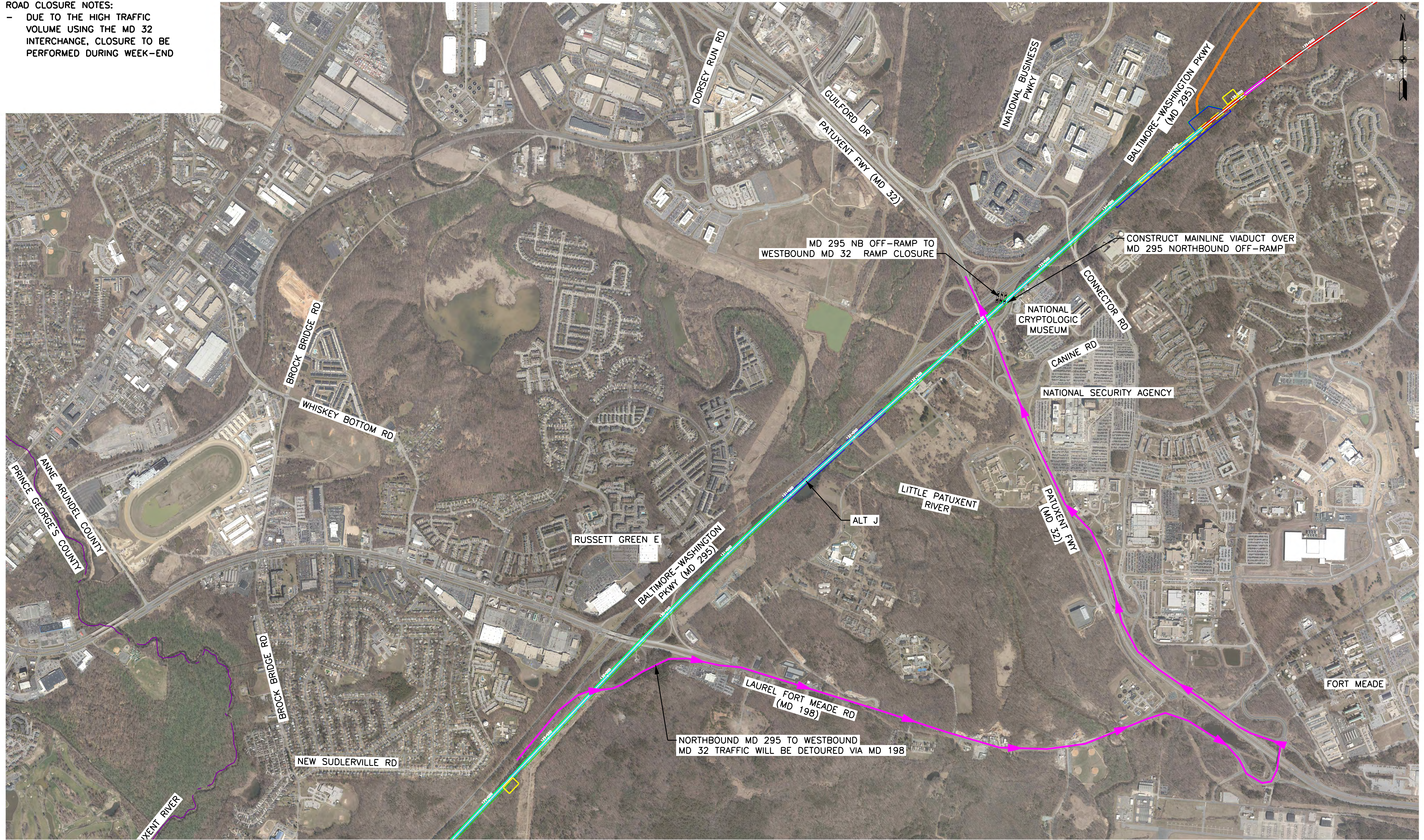
**BALTIMORE-WASHINGTON SCMAGLEV
 TRAFFIC CONTROL PLANS
 MARYLAND HIGHWAY 32**

DATE: 6/11/2020
 DRAWING NO. TCP-36
 SHEET NO. -- OF --

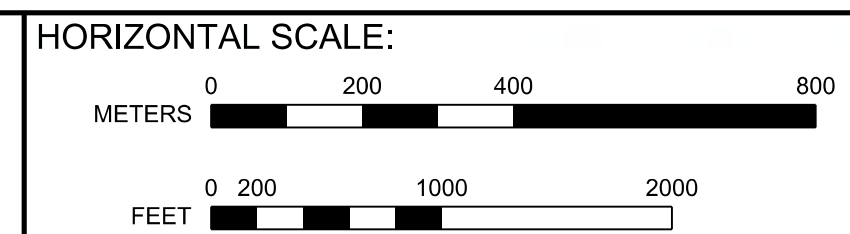
Printed By USMC882788 pwc\high-eas2-pw-bentley.com\high-eas2-pw-10\Documents\Transportation\Eng\BUTHE NORTHHEAST\MAGLEV\VIEW\Technical\Baltimore - DC\CADD\Cutsheets\DEIS_TCP_DEIS.dgn

6/11/2020

ROAD CLOSURE NOTES:
 - DUE TO THE HIGH TRAFFIC VOLUME USING THE MD 32 INTERCHANGE, CLOSURE TO BE PERFORMED DURING WEEK-END



Printed By USMC882788 pwc\high-eus2-pw-bentley.com\high-eus2-pw-10\Documents\Transportation\Eng\BUThe NORTHHEAST MAGLEV\VIEW\Technical\Baltimore - DC\CADD\Cutsheets\DEIS_TCP_DEIS.dgn

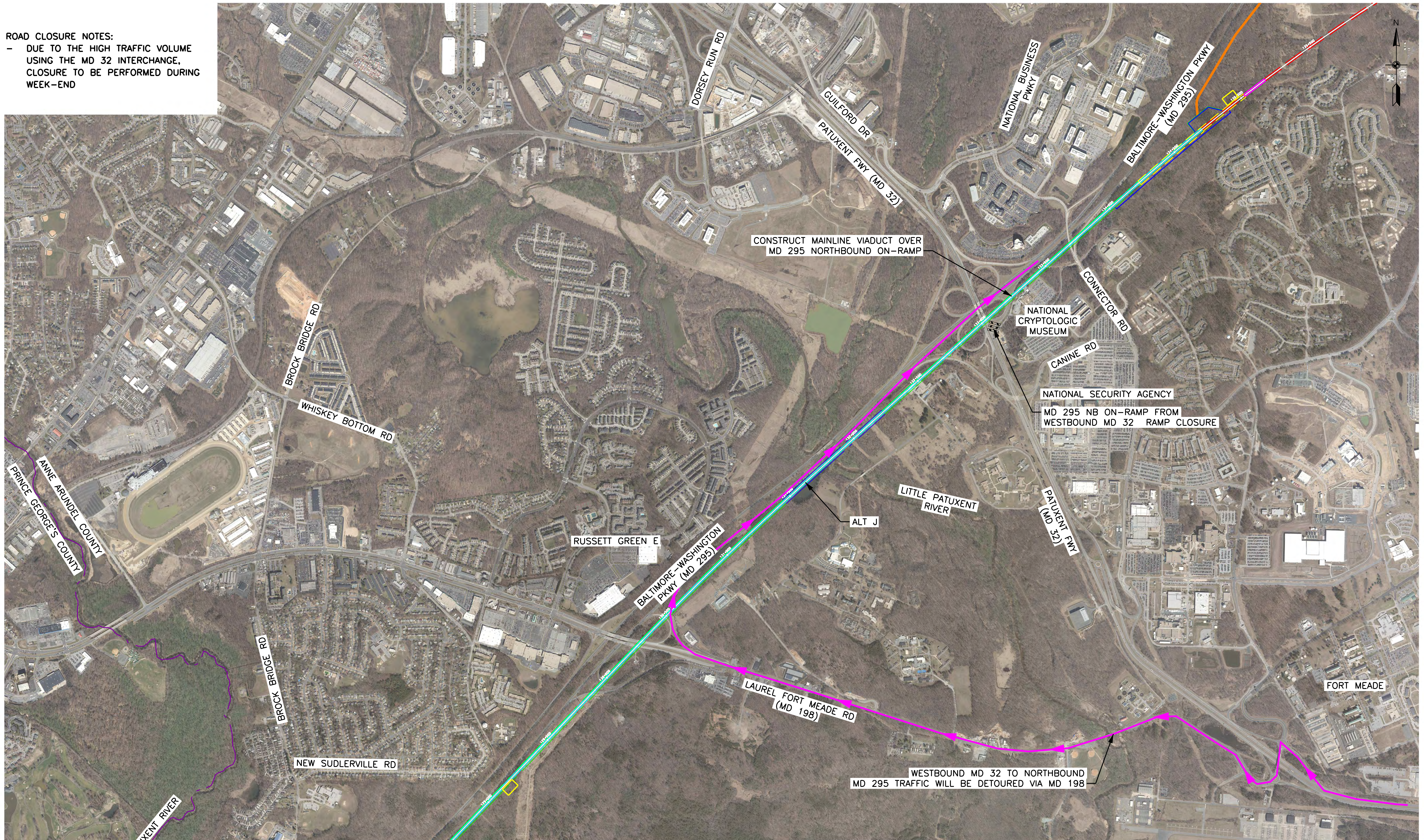


VERTICAL SCALE:
 NONE

**BALTIMORE-WASHINGTON SCMAGLEV
 TRAFFIC CONTROL PLANS
 MARYLAND HIGHWAY 32**

DATE: 6/11/2020
 DRAWING NO. TCP-37
 SHEET NO. -- OF --

ROAD CLOSURE NOTES:
 - DUE TO THE HIGH TRAFFIC VOLUME USING THE MD 32 INTERCHANGE, CLOSURE TO BE PERFORMED DURING WEEK-END



CONSTRUCT MAINLINE VIADUCT OVER MD 295 NORTHBOUND ON-RAMP

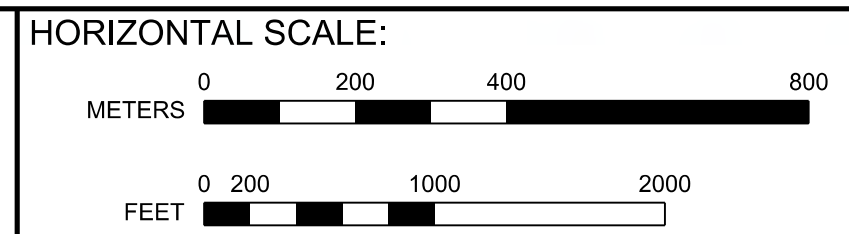
NATIONAL CRYPTOLOGIC MUSEUM

NATIONAL SECURITY AGENCY
 MD 295 NB ON-RAMP FROM WESTBOUND MD 32 RAMP CLOSURE

ALT J

WESTBOUND MD 32 TO NORTHBOUND MD 295 TRAFFIC WILL BE DETOURED VIA MD 198

Printed By USMC882788 pwc\high-eus2-pw-bentley.com\high-eus2-pw-10\Documents\Transportation\Eng\BUTHE NORTH-EAST MAGLEV\VIEW\Technical\Baltimore - DC\CADD\Cutsheets\DEIS_TCP_DEIS.dgn

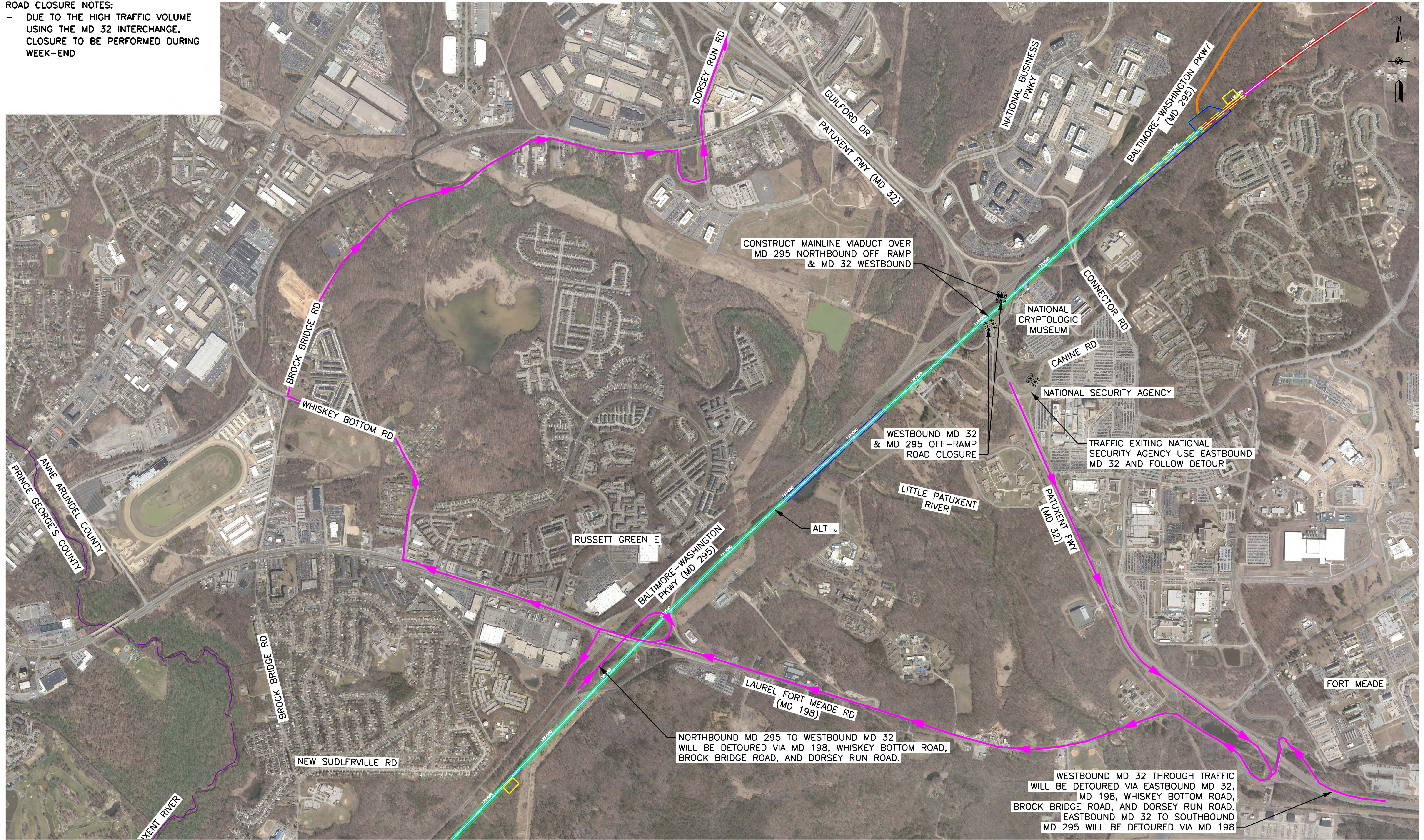


VERTICAL SCALE:
 NONE

**BALTIMORE-WASHINGTON SCMAGLEV
 TRAFFIC CONTROL PLANS
 MARYLAND HIGHWAY 32**

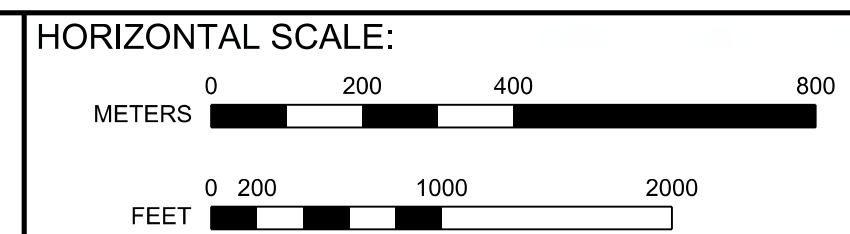
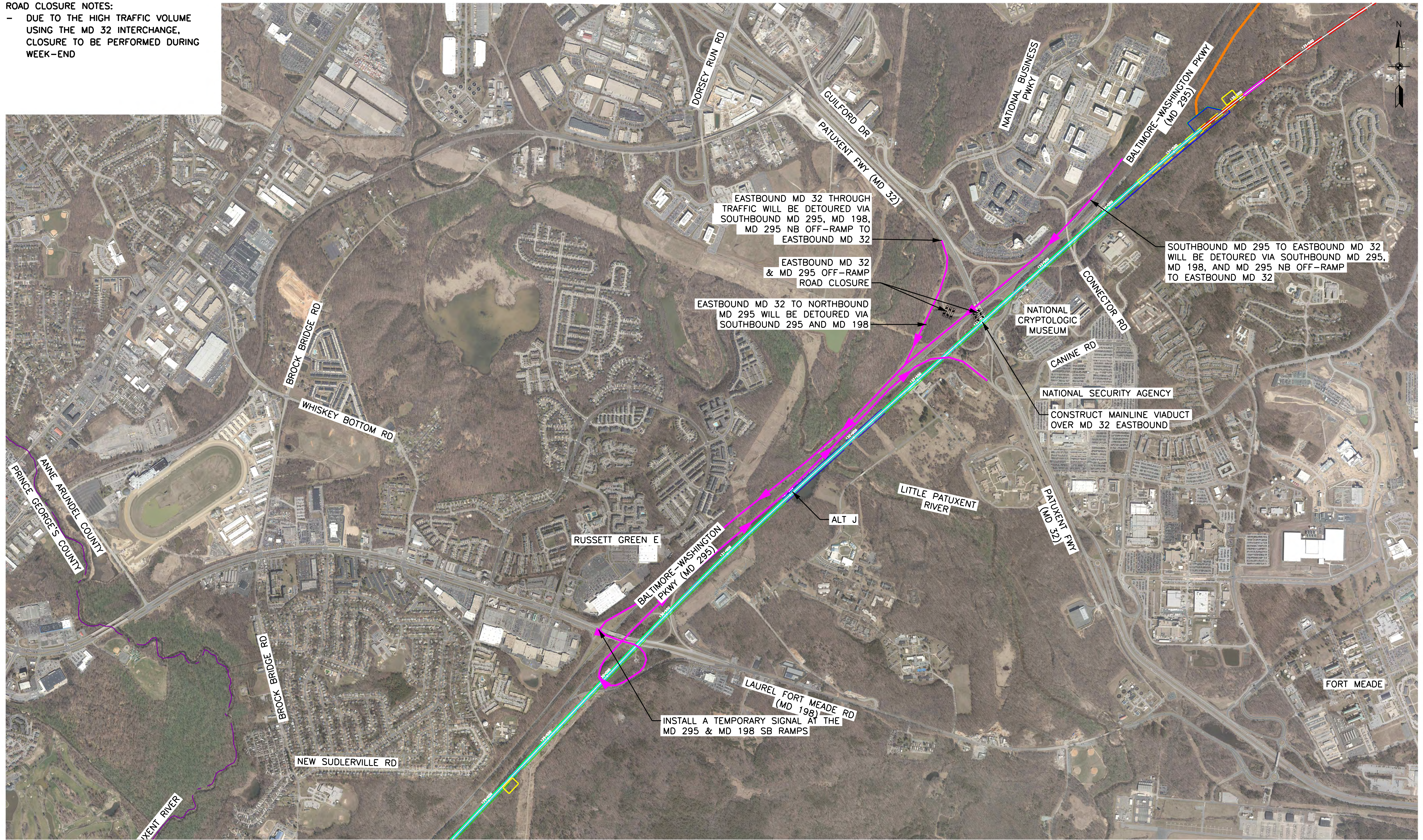
DATE: 6/11/2020
 DRAWING NO. TCP-38
 SHEET NO. -- OF --

ROAD CLOSURE NOTES:
 - DUE TO THE HIGH TRAFFIC VOLUME USING THE MD 32 INTERCHANGE, CLOSURE TO BE PERFORMED DURING WEEK-END



Printed By USMC882788 p:\high-eas2-pw-bentley.com\high-eas2-pw-10\Documents\Transportation\Eng\BUTHE NORTHHEAST\MAGLEV\VIEW\Technical\Baltimore - DC\CADD\Cutehees\DEIS_TCP_DEIS.dgn

ROAD CLOSURE NOTES:
 - DUE TO THE HIGH TRAFFIC VOLUME USING THE MD 32 INTERCHANGE, CLOSURE TO BE PERFORMED DURING WEEK-END

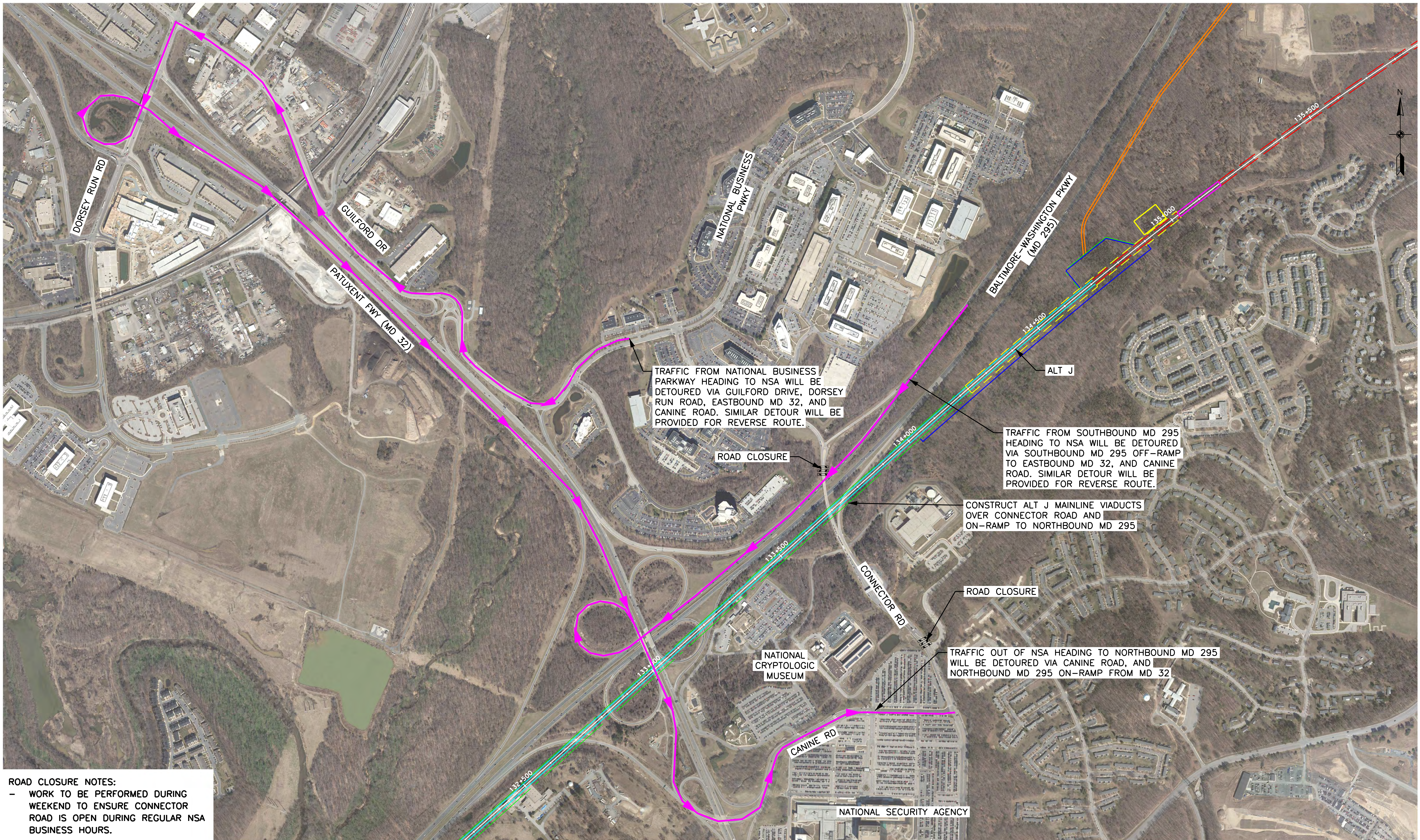


VERTICAL SCALE:
 NONE

**BALTIMORE-WASHINGTON SCMAGLEV
 TRAFFIC CONTROL PLANS
 MARYLAND HIGHWAY 32**

DATE: 6/11/2020
 DRAWING NO. TCP-40
 SHEET NO. -- OF --

6/11/2020 Printed By USMC882788 p:\high-eas2\pw_bentley.com\high-eas2-pw-10\Documents\Transportation\Eng\BUTHE NORTHHEAST\MAGLEV\VIEW\Technical\Baltimore - DC\CADD\Cutsheets\DEIS_TCP_DEIS.dgn



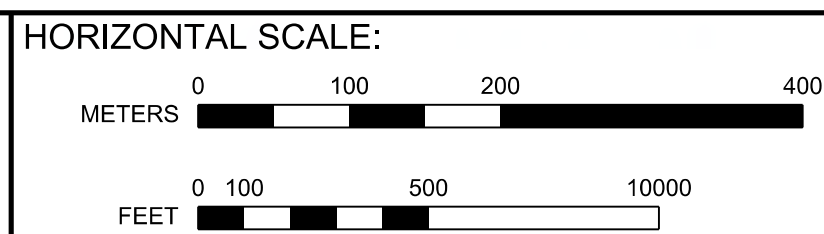
TRAFFIC FROM NATIONAL BUSINESS PARKWAY HEADING TO NSA WILL BE DETOURED VIA GUILFORD DRIVE, DORSEY RUN ROAD, EASTBOUND MD 32, AND CANINE ROAD. SIMILAR DETOUR WILL BE PROVIDED FOR REVERSE ROUTE.

TRAFFIC FROM SOUTHBOUND MD 295 HEADING TO NSA WILL BE DETOURED VIA SOUTHBOUND MD 295 OFF-RAMP TO EASTBOUND MD 32, AND CANINE ROAD. SIMILAR DETOUR WILL BE PROVIDED FOR REVERSE ROUTE.

CONSTRUCT ALT J MAINLINE VIADUCTS OVER CONNECTOR ROAD AND ON-RAMP TO NORTHBOUND MD 295

TRAFFIC OUT OF NSA HEADING TO NORTHBOUND MD 295 WILL BE DETOURED VIA CANINE ROAD, AND NORTHBOUND MD 295 ON-RAMP FROM MD 32

ROAD CLOSURE NOTES:
 - WORK TO BE PERFORMED DURING WEEKEND TO ENSURE CONNECTOR ROAD IS OPEN DURING REGULAR NSA BUSINESS HOURS.



VERTICAL SCALE:
 NONE

BALTIMORE-WASHINGTON SCMAGLEV
 TRAFFIC CONTROL PLANS
 CONNECTOR RD

DATE:	6/11/2020
DRAWING NO.	TCP-41
SHEET NO.	-- OF --

Printed By USMC882788 6/11/2020 p:\high-eas2\pw_bentley.com\high-eas2-pw-10\Documents\Transportation\Eng\BUTHE NORTHHEAST\MAGLEV\VEIS\Technical\Baltimore - DC\CADD\Cutsheets\DEIS_TCP_DEIS.dgn

