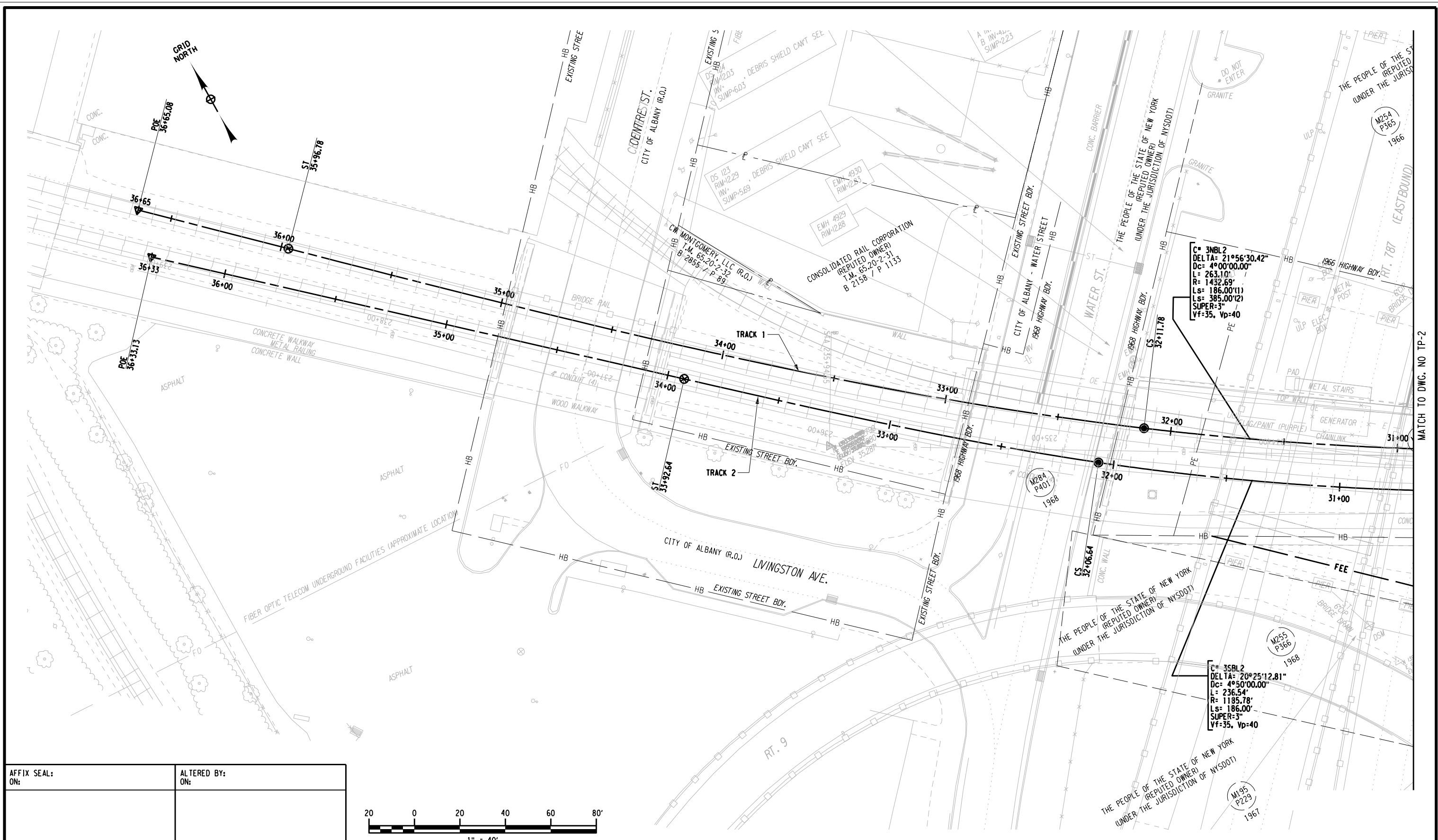


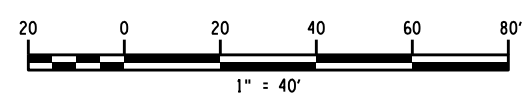
**Appendix A-2**  
**Plans, Profiles, and Typical Sections**



PROJECT MANAGER  
 CHECK  
 DRAFTING  
 CHECK  
 DESIGN  
 JOB MANAGER  
 DESIGN SUPERVISOR  
 FILE NAME =  
 DATE/TIME = 2/15/2019  
 USER = mbonadonna

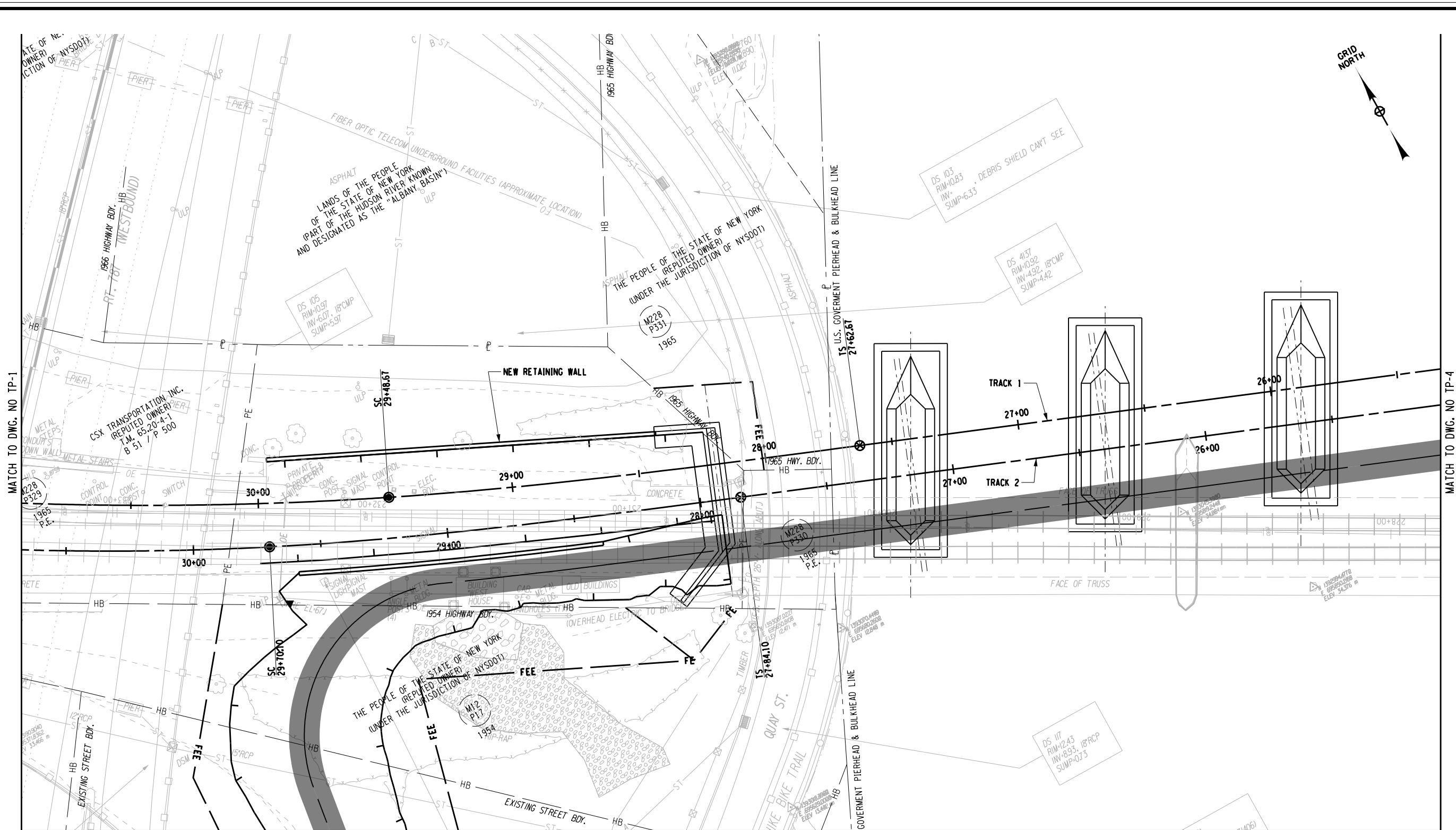


AFFIX SEAL: ON:	ALTERED BY: ON:
--------------------	--------------------



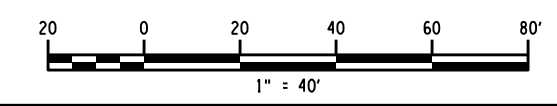
AS-BUILT REVISIONS DESCRIPTION OF ALTERATIONS:	PIN 1935.49	BRIDGES 1007350	CULVERTS	ALL DIMENSIONS IN ft UNLESS OTHERWISE NOTED	CONTRACT NUMBER
	DATE 11/28/2018			TRACK PLAN NORTH ALTERNATIVE	DRAWING NO. TP-1 SHEET NO.
IT IS A VIOLATION OF LAW FOR ANY PERSON, UNLESS THEY ARE ACTING UNDER THE DIRECTION OF A LICENSED PROFESSIONAL ENGINEER, ARCHITECT, LANDSCAPE ARCHITECT, OR LAND SURVEYOR, TO ALTER AN ITEM IN ANY WAY. IF AN ITEM BEARING THE STAMP OF A LICENSED PROFESSIONAL IS ALTERED, THE ALTERING ENGINEER, ARCHITECT, LANDSCAPE ARCHITECT, OR LAND SURVEYOR SHALL STAMP THE DOCUMENT AND INCLUDE THE NOTATION "ALTERED BY" FOLLOWED BY THEIR SIGNATURE, THE DATE OF SUCH ALTERATION, AND A SPECIFIC DESCRIPTION OF THE ALTERATION.	COUNTY: ALBANY	REGION:			

PROJECT MANAGER  
 CHECK  
 DRAFTING  
 CHECK  
 DESIGN  
 JOB MANAGER  
 DESIGN SUPERVISOR




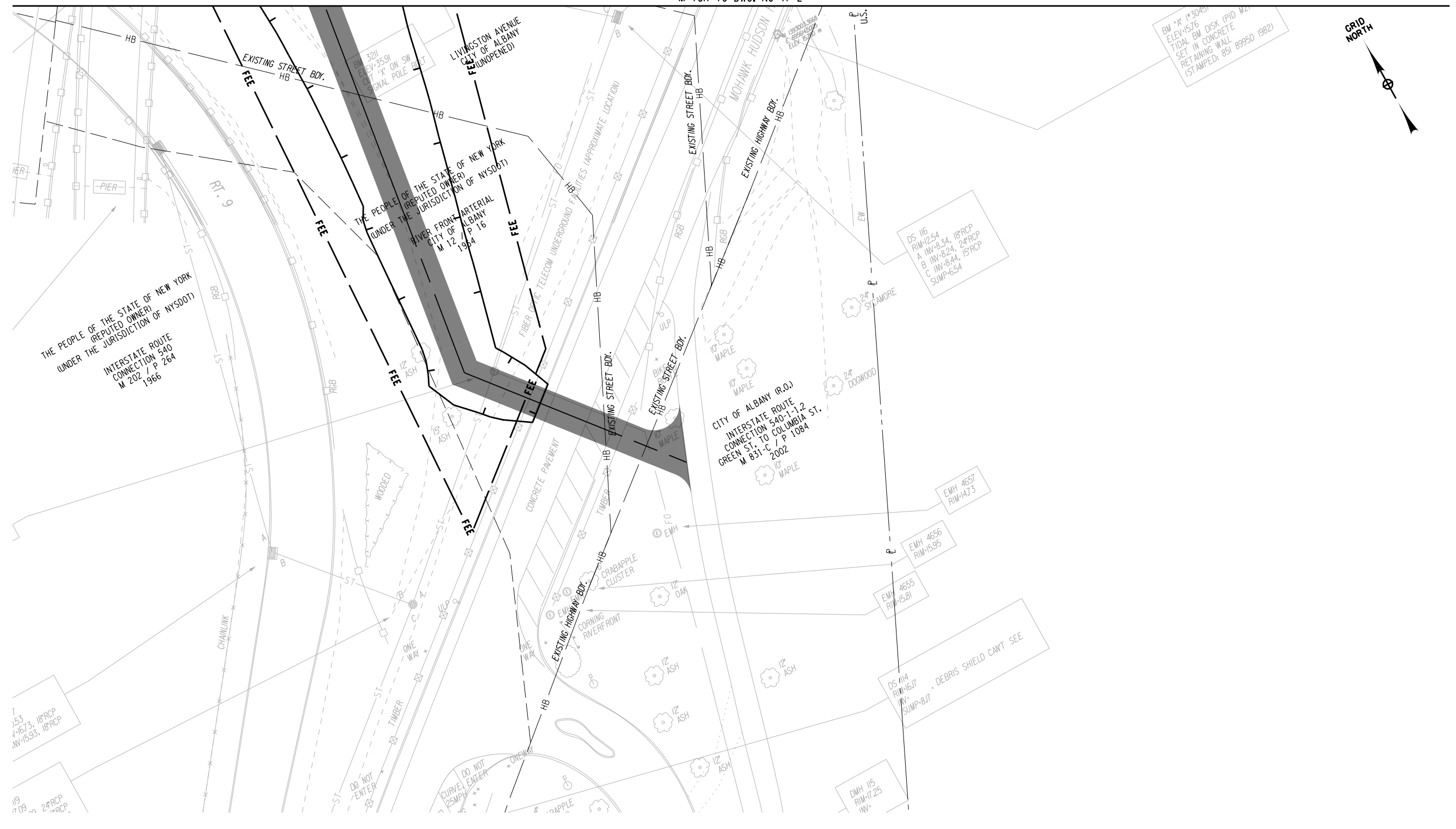
AFFIX SEAL: ON:	ALTERED BY: ON:

AS-BUILT REVISIONS DESCRIPTION OF ALTERATIONS:	PIN 1935.49	BRIDGES 1007350	CULVERTS	ALL DIMENSIONS IN ft UNLESS OTHERWISE NOTED	CONTRACT NUMBER
	DATE 11/28/2018			TRACK PLAN NORTH ALTERNATIVE	DRAWING NO. TP-2 SHEET NO.
IT IS A VIOLATION OF LAW FOR ANY PERSON, UNLESS THEY ARE ACTING UNDER THE DIRECTION OF A LICENSED PROFESSIONAL ENGINEER, ARCHITECT, LANDSCAPE ARCHITECT, OR LAND SURVEYOR, TO ALTER AN ITEM IN ANY WAY. IF AN ITEM BEARING THE STAMP OF A LICENSED PROFESSIONAL IS ALTERED, THE ALTERING ENGINEER, ARCHITECT, LANDSCAPE ARCHITECT, OR LAND SURVEYOR SHALL STAMP THE DOCUMENT AND INCLUDE THE NOTATION "ALTERED BY" FOLLOWED BY THEIR SIGNATURE, THE DATE OF SUCH ALTERATION, AND A SPECIFIC DESCRIPTION OF THE ALTERATION.	COUNTY: ALBANY	REGION:			
			<b>Department of Transportation</b>		



FILE NAME =  
 DATE/TIME = 2/15/2019  
 USER = mbonadonna

PROJECT M-N-GER  
CHECK  
DR-FTING  
CHECK  
DESIGN  
JOB M-N-GER



BM \*K (1"3045)  
ELEV:45.76  
TIDAL BM DISK (PID M)  
SET IN CONCRETE  
RETAINING WALL  
(STAMPED: BSI 8995D 1982)

DS 116  
RIM+25.4  
A INV+8.24, 18"RCP  
B INV+8.24, 24"RCP  
C INV+8.24, 15"RCP  
SUMP+6.54

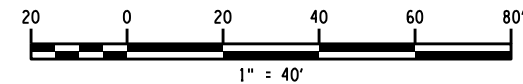
EMH 4657  
RIM+47.3

EMH 4656  
RIM+5.95

EMH 4655  
RIM+5.81

DS 114  
RIM+6.17  
SUMP+8.17  
DEBRIS SHIELD CANT SEE

DMH 115  
RIM+7.25  
INV-



AFFIX SEAL: ON:	ALTERED BY: ON:

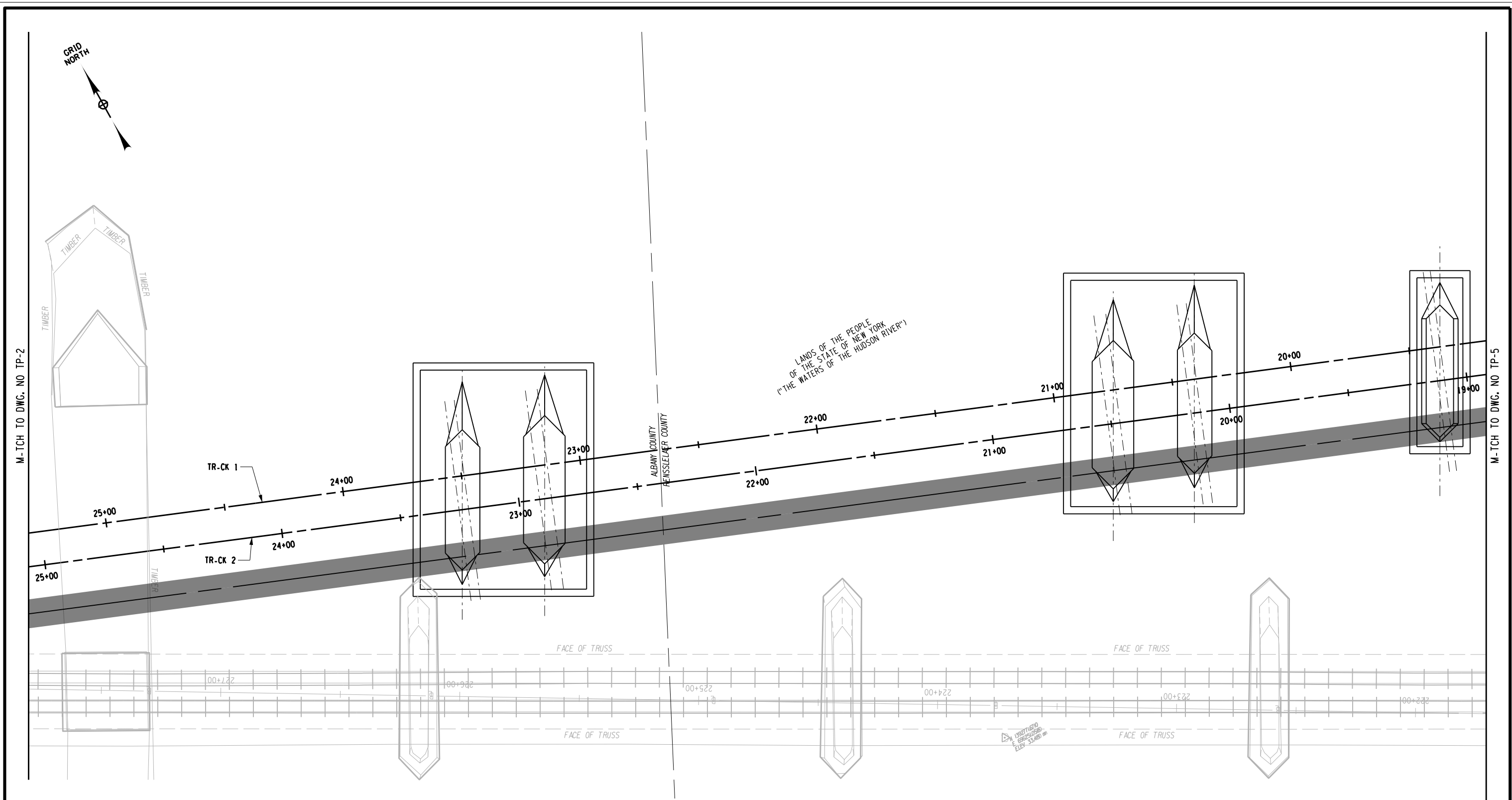
-S-BUILT REVISIONS DESCRIPTION OF ALTERATIONS:	PIN 1935.49	BRIDGES 1007350	CULVERTS	-LL DIMENSIONS IN FT UNLESS OTHERWISE NOTED	CONTR-CT NUMBER
	DATE 11/28/2018				
	COUNTY: -LB-NY	REGION:		TR-CK PL-N NORTH -LTERN-TIVE	DRAWING NO. TP-3 SHEET NO.
IT IS A VIOLATION OF LAW FOR ANY PERSON, UNLESS THEY ARE ACTING UNDER THE DIRECTION OF A LICENSED PROFESSIONAL ENGINEER, ARCHITECT, LANDSCAPE ARCHITECT, OR LAND SURVEYOR, TO ALTER ANY ITEM IN ANY WAY. IF AN ITEM BEARING THE STAMP OF A LICENSED PROFESSIONAL IS ALTERED, THE ALTERING ENGINEER, ARCHITECT, LANDSCAPE ARCHITECT, OR LAND SURVEYOR SHALL STAMP THE DOCUMENT AND INCLUDE THE NOTATION "ALTERED BY" FOLLOWED BY THEIR SIGNATURE, THE DATE OF SUCH ALTERATION, AND A SPECIFIC DESCRIPTION OF THE ALTERATION.					

FILE NAME =  
DATE/TIME = 2/15/2019  
USER = mbonadonna

DESIGN SUPERVISOR

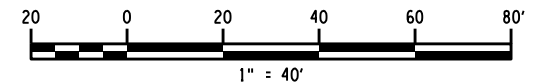
FILE NAME =  
DATE/TIME = 2/15/2019  
USER = mbonadonna

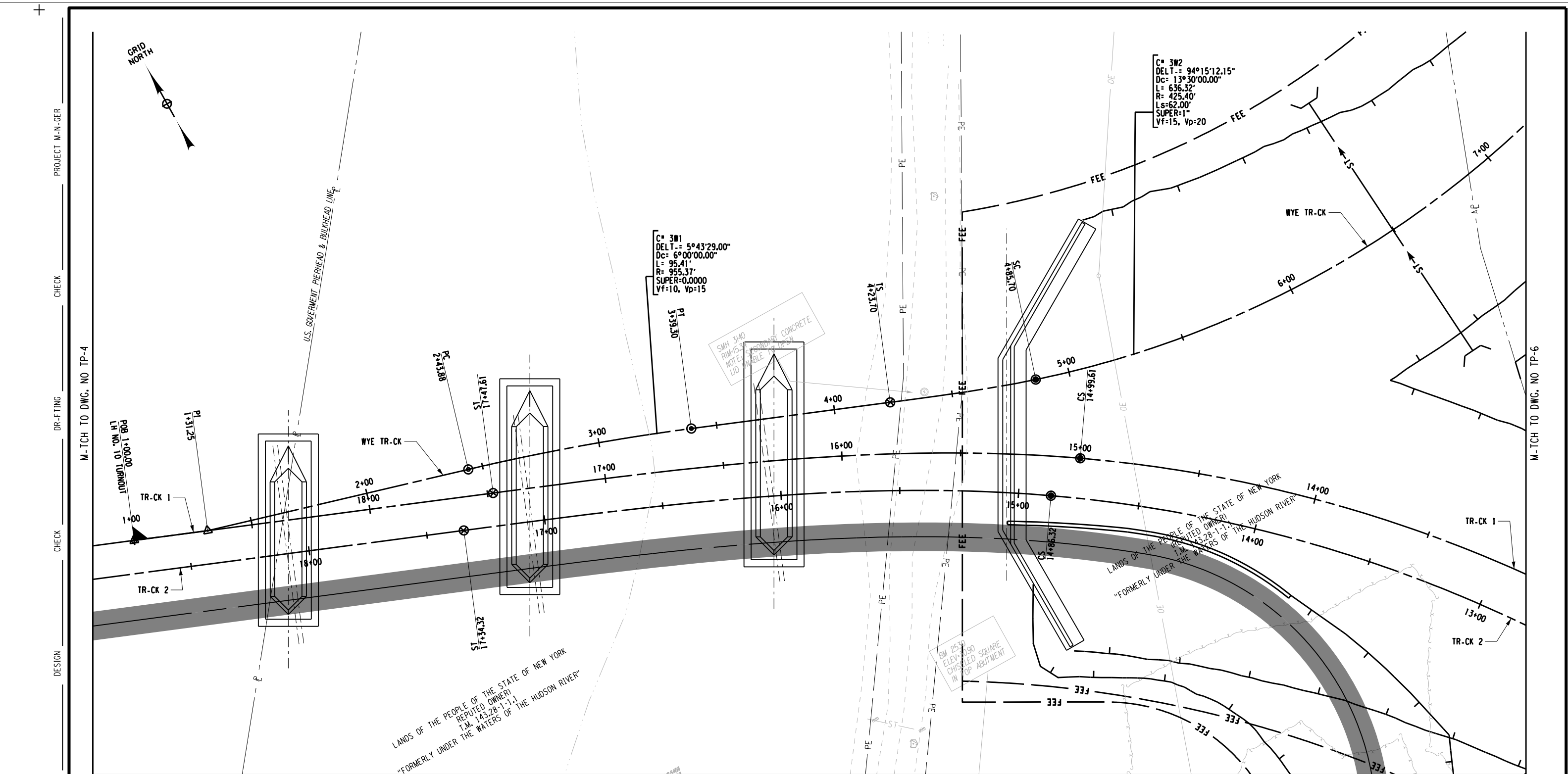
DESIGN SUPERVISOR  
JOB M.-N.-GER  
DESIGN  
CHECK  
DR.-FTING  
CHECK  
PROJECT M.-N.-GER



AFFIX SEAL: ON:	ALTERED BY: ON:

AS-BUILT REVISIONS DESCRIPTION OF ALTERATIONS:	COUNTY: -LB-NY	REGION:	PIN 1935.49 DATE 11/28/2018	BRIDGES 1007350	CULVERTS	ALL DIMENSIONS IN ft UNLESS OTHERWISE NOTED	CONTR-CT NUMBER		
	TR-CK PL-N NORTH ALTERNATIVE						DRAWING NO. TP-4 SHEET NO.		
IT IS A VIOLATION OF LAW FOR ANY PERSON, UNLESS THEY ARE ACTING UNDER THE DIRECTION OF A LICENSED PROFESSIONAL ENGINEER, ARCHITECT, LANDSCAPE ARCHITECT, OR LAND SURVEYOR, TO ALTER AN ITEM IN ANY MANNER. IF AN ITEM BEARING THE STAMP OF A LICENSED PROFESSIONAL IS ALTERED, THE ALTERING ENGINEER, ARCHITECT, LANDSCAPE ARCHITECT, OR LAND SURVEYOR SHALL STAMP THE DOCUMENT AND INCLUDE THE NOTATION "ALTERED BY" FOLLOWED BY THEIR SIGNATURE, THE DATE OF SUCH ALTERATION, AND A SPECIFIC DESCRIPTION OF THE ALTERATION.									



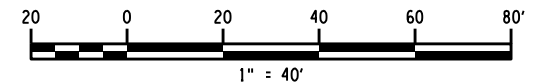



PROJECT M-N-GER  
 CHECK  
 DR-FTNG  
 CHECK  
 DESIGN  
 JOB M-N-GER  
 DESIGN SUPERVISOR

FILE NAME =  
 DATE/TIME = 2/15/2019  
 USER = mbonadonna

AFFIX SEAL: ON:	ALTERED BY: ON:

-S-BUILT REVISIONS DESCRIPTION OF ALTERATIONS:	PIN 1935.49	BRIDGES 1007350	CULVERTS	ALL DIMENSIONS IN ft UNLESS OTHERWISE NOTED	CONTR-CT NUMBER
	DATE 11/28/2018	COUNTY: -LB-NY	REGION:	TR-CK PL-N NORTH ALTERN-TIVE	DRAWING NO. TP-5 SHEET NO.
IT IS A VIOLATION OF LAW FOR ANY PERSON, UNLESS THEY ARE ACTING UNDER THE DIRECTION OF A LICENSED PROFESSIONAL ENGINEER, ARCHITECT, LANDSCAPE ARCHITECT, OR LAND SURVEYOR, TO ALTER AN ITEM IN ANY WAY. IF AN ITEM BEARING THE STAMP OF A LICENSED PROFESSIONAL IS ALTERED, THE ALTERING ENGINEER, ARCHITECT, LANDSCAPE ARCHITECT, OR LAND SURVEYOR SHALL STAMP THE DOCUMENT AND INCLUDE THE NOTATION "ALTERED BY" FOLLOWED BY THEIR SIGNATURE, THE DATE OF SUCH ALTERATION, AND A SPECIFIC DESCRIPTION OF THE ALTERATION.					





PROJECT M-N-GER

CHECK

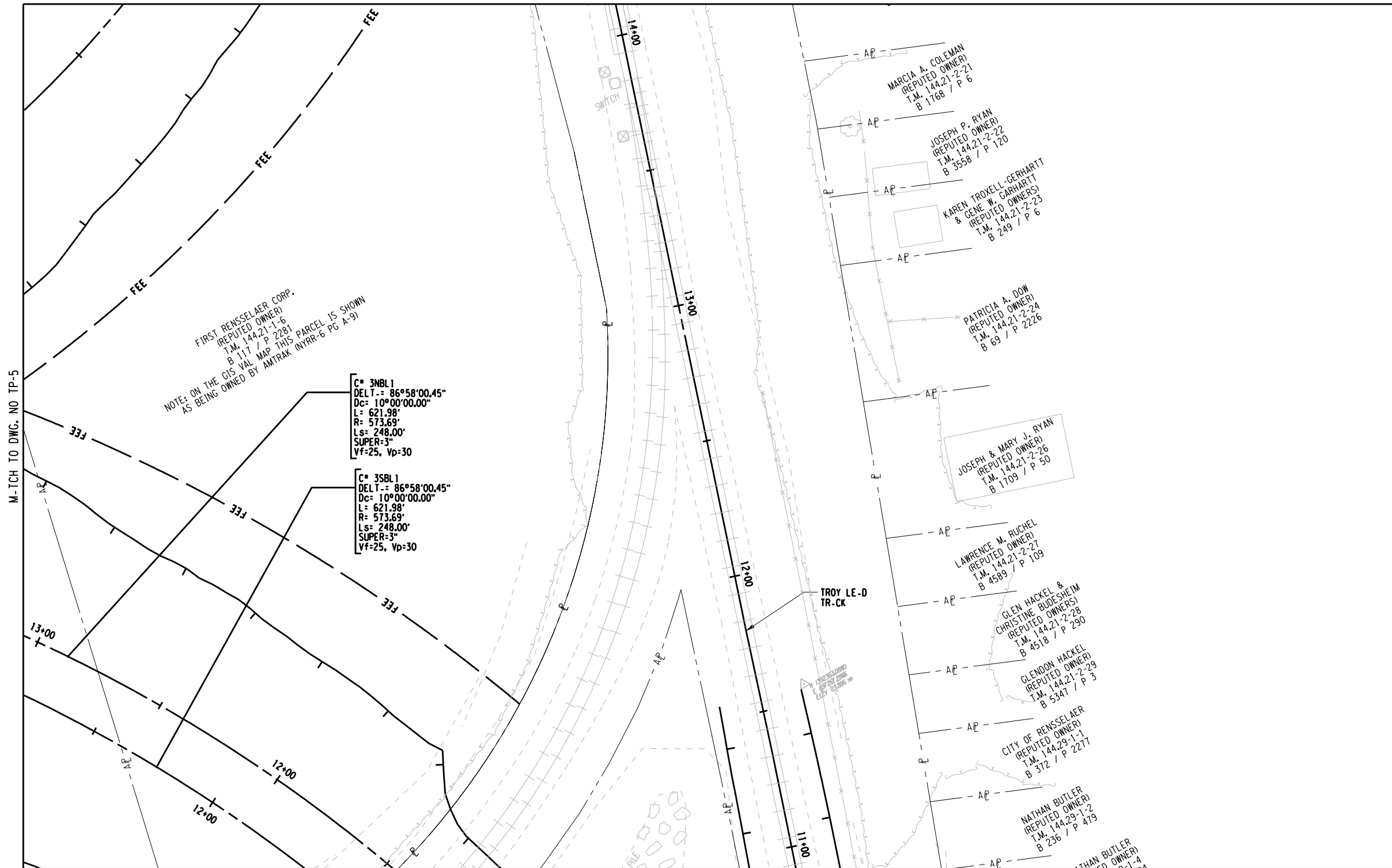
DR-FITING

CHECK

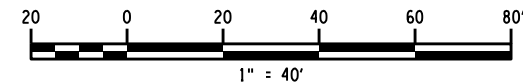
DESIGN

JOB M-N-GER

DESIGN SUPERVISOR



AFFIX SEAL: ON:	ALTERED BY: ON:

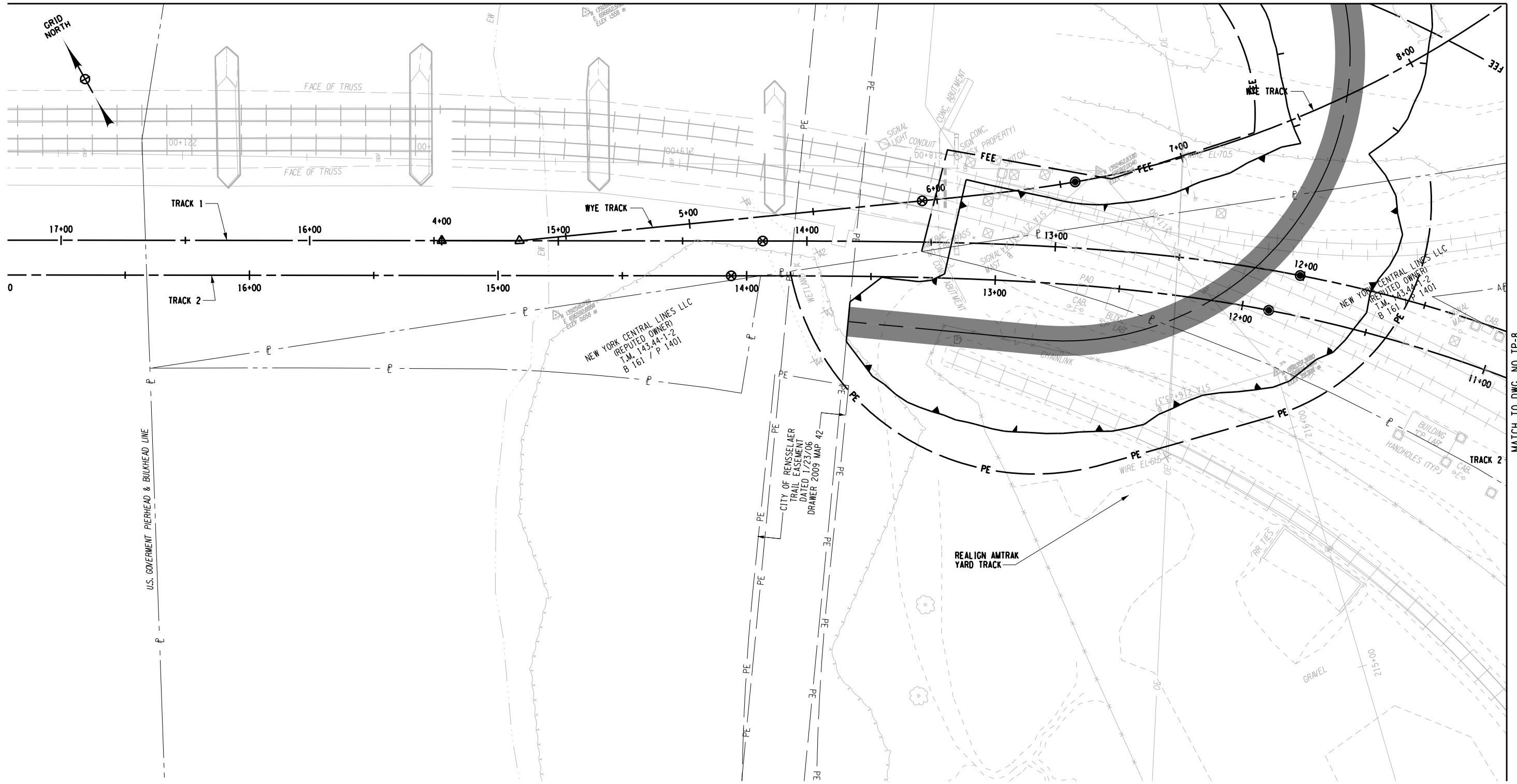


-S-BUILT REVISIONS DESCRIPTION OF ALTERATIONS:	COUNTY: -LB-NY      REGION:	PIN 1935.49	BRIDGES 1007350	CULVERTS	-LL DIMENSIONS IN ft UNLESS OTHERWISE NOTED  TR-CK PL-N NORTH -LTERN-TIVE	CONTR-CT NUMBER	
		DATE 11/28/2018				DRAWING NO. TP-6 SHEET NO.	
IT IS A VIOLATION OF LAW FOR ANY PERSON, UNLESS THEY ARE ACTING UNDER THE DIRECTION OF A LICENSED PROFESSIONAL ENGINEER, ARCHITECT, LANDSCAPE ARCHITECT, OR LAND SURVEYOR, TO ALTER ANY ITEM IN ANY WAY. IF AN ITEM BEARING THE STAMP OF A LICENSED PROFESSIONAL IS ALTERED, THE ALTERING ENGINEER, ARCHITECT, LANDSCAPE ARCHITECT, OR LAND SURVEYOR SHALL STAMP THE DOCUMENT AND INCLUDE THE NOTATION "ALTERED BY" FOLLOWED BY THEIR SIGNATURE, THE DATE OF SUCH ALTERATION, AND A SPECIFIC DESCRIPTION OF THE ALTERATION.							

FILE NAME =  
DATE/TIME = 2/15/2019  
USER = mbonadonna



MATCH TO DWG. NO TP-5



PROJECT MANAGER

CHECK

DRAFTING

CHECK

DESIGN

JOB MANAGER

DESIGN SUPERVISOR

AFFIX SEAL: ON: \_\_\_\_\_  
 ALTERED BY: ON: \_\_\_\_\_

AS-BUILT REVISIONS  
 DESCRIPTION OF ALTERATIONS:

PIN 1935.49  
 BRIDGES 1007350  
 CULVERTS  
 ALL DIMENSIONS IN ft UNLESS OTHERWISE NOTED  
 TRACK PLAN  
 NORTH ALTERNATIVE  
 COUNTY: ALBANY REGION:

DATE 11/28/2018  
 CONTRACT NUMBER  
 DRAWING NO. TP-7  
 SHEET NO.


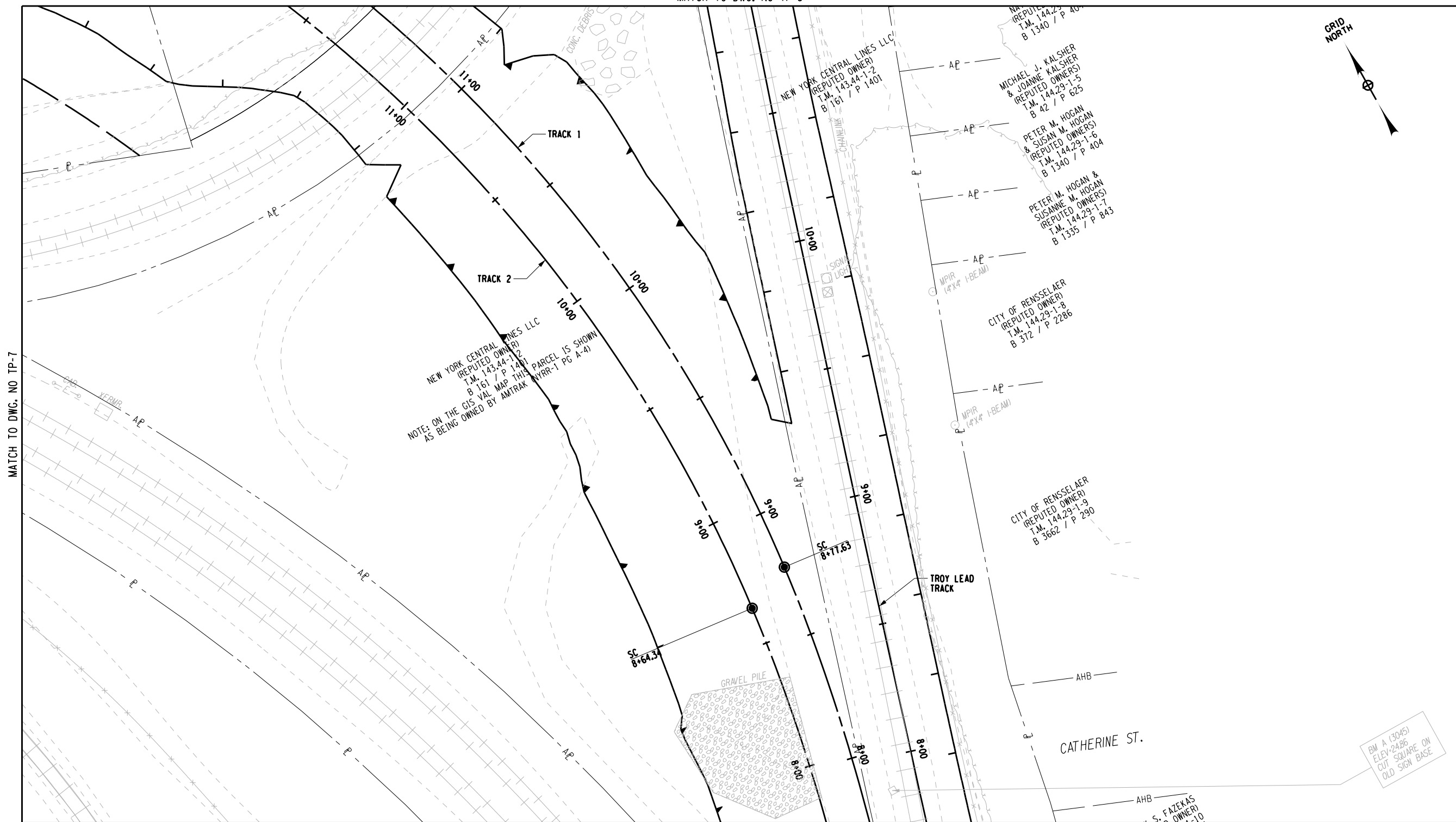
IT IS A VIOLATION OF LAW FOR ANY PERSON, UNLESS THEY ARE ACTING UNDER THE DIRECTION OF A LICENSED PROFESSIONAL ENGINEER, ARCHITECT, LANDSCAPE ARCHITECT, OR LAND SURVEYOR, TO ALTER AN ITEM IN ANY WAY. IF AN ITEM BEARING THE STAMP OF A LICENSED PROFESSIONAL IS ALTERED, THE ALTERING ENGINEER, ARCHITECT, LANDSCAPE ARCHITECT, OR LAND SURVEYOR SHALL STAMP THE DOCUMENT AND INCLUDE THE NOTATION "ALTERED BY" FOLLOWED BY THEIR SIGNATURE, THE DATE OF SUCH ALTERATION, AND A SPECIFIC DESCRIPTION OF THE ALTERATION.



FILE NAME =  
 DATE/TIME = 2/15/2019  
 USER = mbonadonna

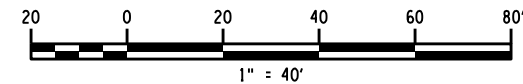
PROJECT MANAGER  
CHECK  
DRAFTING  
CHECK  
DESIGN  
JOB MANAGER  
DESIGN SUPERVISOR



MATCH TO DWG. NO TP-6



MATCH TO DWG. NO TP-9

AFFIX SEAL: ON:	ALTERED BY: ON:



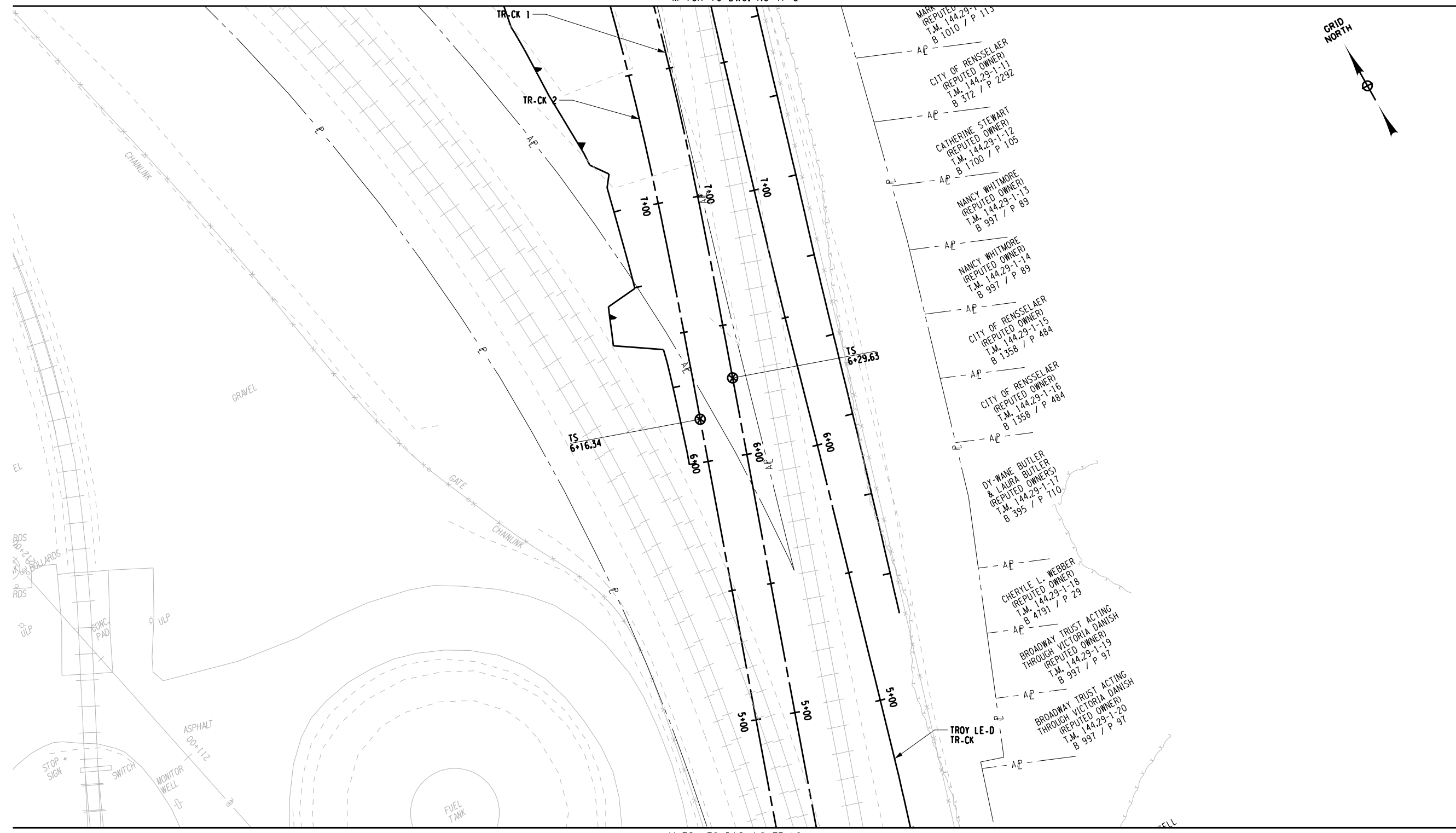

AS-BUILT REVISIONS DESCRIPTION OF ALTERATIONS:	PIN 1935.49	BRIDGES 1007350	CULVERTS	ALL DIMENSIONS IN ft UNLESS OTHERWISE NOTED	CONTRACT NUMBER
	DATE 11/28/2018			TRACK PLAN NORTH ALTERNATIVE	DRAWING NO. TP-8
					SHEET NO.
COUNTY: ALBANY		REGION:		  <b>Department of Transportation</b>	

FILE NAME =  
DATE/TIME = 2/15/2019  
USER = mbonadonna

IT IS A VIOLATION OF LAW FOR ANY PERSON, UNLESS THEY ARE ACTING UNDER THE DIRECTION OF A LICENSED PROFESSIONAL ENGINEER, ARCHITECT, LANDSCAPE ARCHITECT, OR LAND SURVEYOR, TO ALTER AN ITEM IN ANY WAY. IF AN ITEM BEARING THE STAMP OF A LICENSED PROFESSIONAL IS ALTERED, THE ALTERING ENGINEER, ARCHITECT, LANDSCAPE ARCHITECT, OR LAND SURVEYOR SHALL STAMP THE DOCUMENT AND INCLUDE THE NOTATION "ALTERED BY" FOLLOWED BY THEIR SIGNATURE, THE DATE OF SUCH ALTERATION, AND A SPECIFIC DESCRIPTION OF THE ALTERATION.

M-TCH TO DWG. NO TP-8

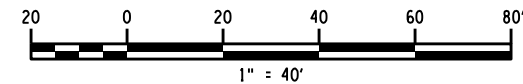
M-TCH TO DWG. NO TP-10



PROJECT M-N-GER  
CHECK  
DR-FITING  
CHECK  
DESIGN  
JOB M-N-GER

AFFIX SEAL:  
ON:

ALTERED BY:  
ON:



-S-BUILT REVISIONS  
DESCRIPTION OF ALTERATIONS:

PIN 1935.49  
DATE 11/28/2018  
COUNTY: -LB-NY  
REGION:

BRIDGES 1007350  
CULVERTS  
-LL DIMENSIONS IN ft UNLESS OTHERWISE NOTED  
CONTR-CT NUMBER  
DRAWING NO. TP-9  
SHEET NO.

TR-CK PL-N  
NORTH -LTERN-TIVE

IT IS A VIOLATION OF LAW FOR ANY PERSON, UNLESS THEY ARE ACTING UNDER THE DIRECTION OF A LICENSED PROFESSIONAL ENGINEER, ARCHITECT, LANDSCAPE ARCHITECT, OR LAND SURVEYOR, TO ALTER ANY ITEM IN ANY WAY. IF AN ITEM BEARING THE STAMP OF A LICENSED PROFESSIONAL IS ALTERED, THE ALTERING ENGINEER, ARCHITECT, LANDSCAPE ARCHITECT, OR LAND SURVEYOR SHALL STAMP THE DOCUMENT AND INCLUDE THE NOTATION "ALTERED BY" FOLLOWED BY THEIR SIGNATURE, THE DATE OF SUCH ALTERATION, AND A SPECIFIC DESCRIPTION OF THE ALTERATION.

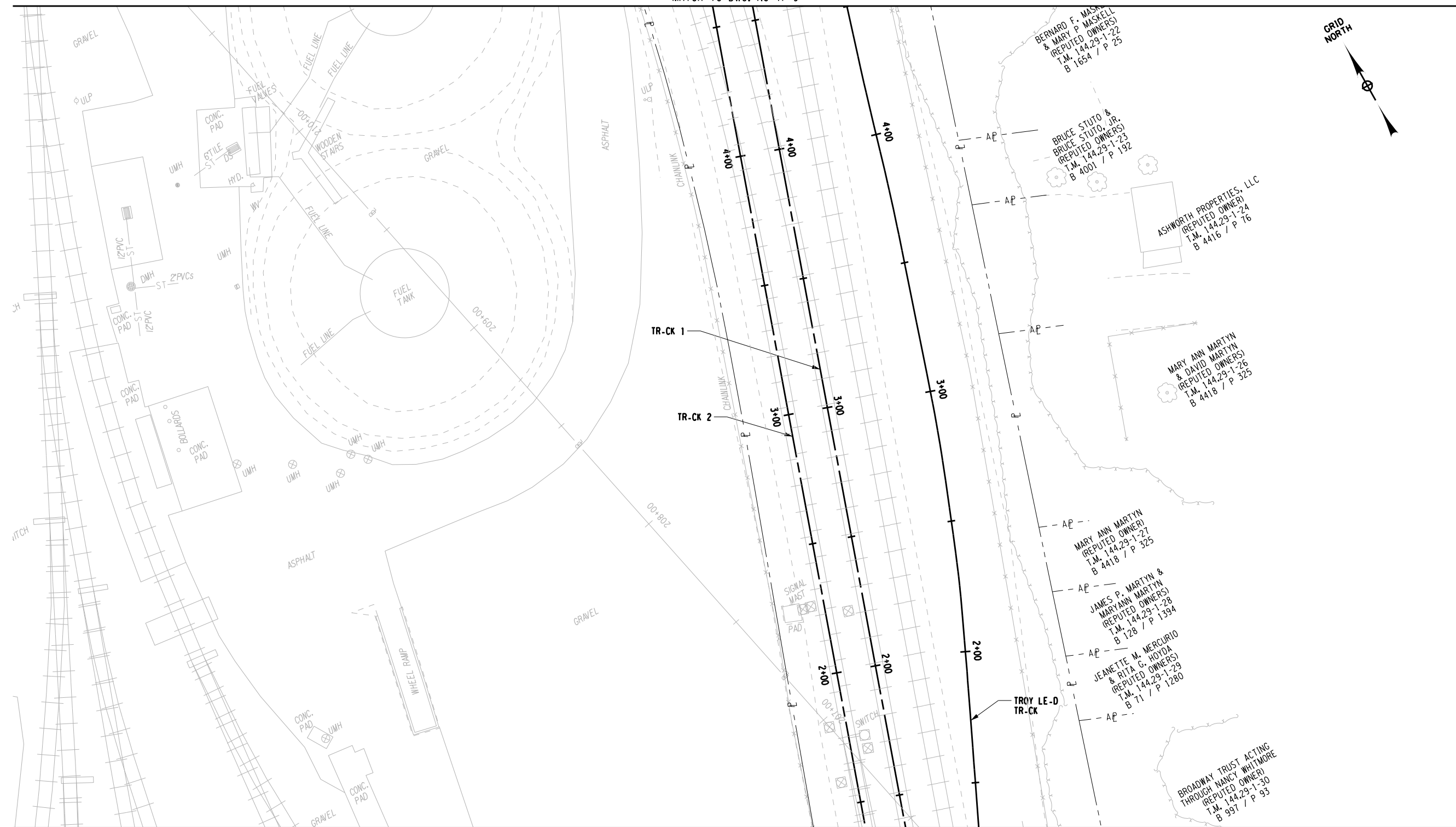



Department of Transportation

FILE NAME =  
DATE/TIME = 2/15/2019  
USER = mbonedonna

DESIGN SUPERVISOR

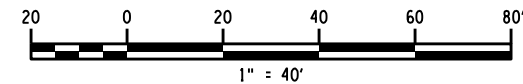
MATCH TO DWG. NO TP-9



MATCH TO DWG. NO TP-11

PROJECT M-N-GER  
CHECK  
DR-FTING  
CHECK  
DESIGN  
JOB M-N-GER

AFFIX SEAL:  
ON:  
ALTERED BY:  
ON:



-S-BUILT REVISIONS DESCRIPTION OF ALTER-TIONS:	PIN 1935.49	BRIDGES 1007350	CULVERTS	-LL DIMENSIONS IN ft UNLESS OTHERWISE NOTED	CONTR-CT NUMBER
	DATE 11/28/2018				
COUNTY: -LB-NY	REGION:			TR-CK PL-N NORTH -LTERN-TIVE	DRAWING NO. TP-10 SHEET NO.

IT IS A VIOL-TION OF LAW FOR ANY PERSON, UNLESS THEY ARE ACTING UNDER THE DIRECTION OF A LICENSED PROFESSION-L ENGINEER, ARCHITECT, LANDSCAPE ARCHITECT, OR LAND SURVEYOR, TO ALTER AN ITEM IN ANY WAY, IF AN ITEM BE-RING THE ST-MP OF A LICENSED PROFESSION-L IS ALTERED, THE ALTERING ENGINEER, ARCHITECT, LANDSCAPE ARCHITECT, OR LAND SURVEYOR SHALL STAMP THE DOCUMENT AND INCLUDE THE NOT-TION "ALTERED BY" FOLLOWED BY THEIR SIGN-TURE, THE DATE OF SUCH ALTER-TION, AND A SPECIFIC DESCRIPTION OF THE ALTERATION.



Department of Transportation

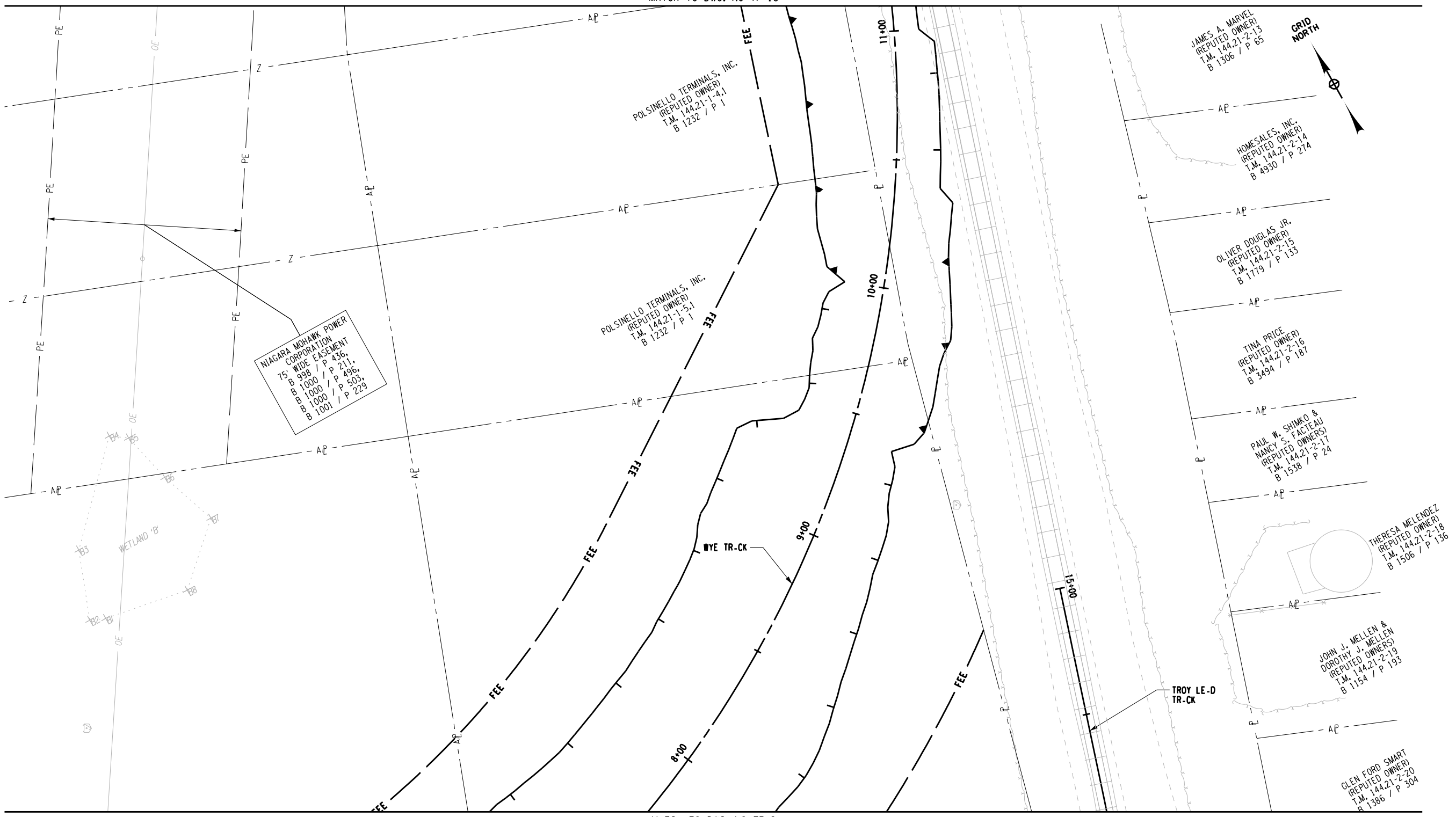
FILE NAME =  
DATE/TIME = 2/15/2019  
USER = mbonadonna

DESIGN SUPERVISOR



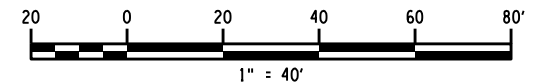
MATCH TO DWG. NO TP-13

MATCH TO DWG. NO TP-6



PROJECT M-N-GER  
 CHECK  
 DR-FTING  
 CHECK  
 DESIGN  
 JOB M-N-GER  
 DESIGN SUPERVISOR

AFFIX SEAL: ON:	ALTERED BY: ON:

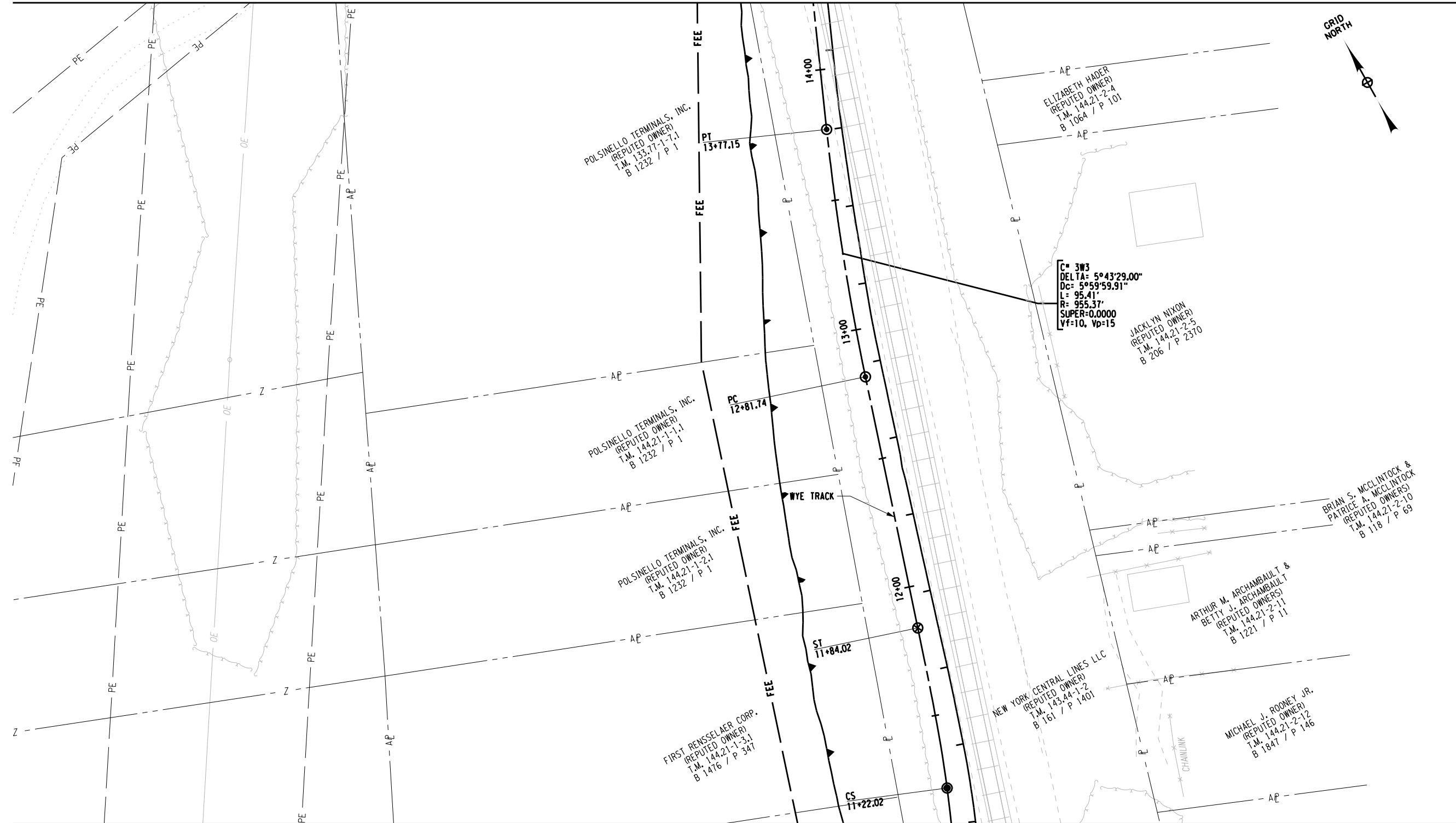


-S-BUILT REVISIONS DESCRIPTION OF ALTERATIONS:		PIN 1935.49	BRIDGES 1007350	CULVERTS	-LL DIMENSIONS IN ft UNLESS OTHERWISE NOTED  TR-CK PL-N NORTH -LTERN-TIVE	CONTR-CT NUMBER
		DATE 11/28/2018				DRAWING NO. TP-12 SHEET NO.
COUNTY: -LB-NY                      REGION:		IT IS A VIOLATION OF LAW FOR ANY PERSON, UNLESS THEY ARE ACTING UNDER THE DIRECTION OF A LICENSED PROFESSIONAL ENGINEER, ARCHITECT, LANDSCAPE ARCHITECT, OR LAND SURVEYOR, TO ALTER AN ITEM IN ANY WAY. IF AN ITEM BEARING THE STAMP OF A LICENSED PROFESSIONAL IS ALTERED, THE ALTERING ENGINEER, ARCHITECT, LANDSCAPE ARCHITECT, OR LAND SURVEYOR SHALL STAMP THE DOCUMENT AND INCLUDE THE NOTATION "ALTERED BY" FOLLOWED BY THEIR SIGNATURE, THE DATE OF SUCH ALTERATION, AND A SPECIFIC DESCRIPTION OF THE ALTERATION.				 Department of Transportation

FILE NAME =  
 DATE/TIME = 2/15/2019  
 USER = mbonadonna

MATCH TO DWG. NO TP-14

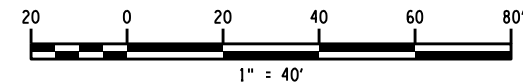
GRID NORTH



MATCH TO DWG. NO TP-12

PROJECT MANAGER  
CHECK  
DRAFTING  
CHECK  
DESIGN  
JOB MANAGER

AFFIX SEAL: ON:	ALTERED BY: ON:


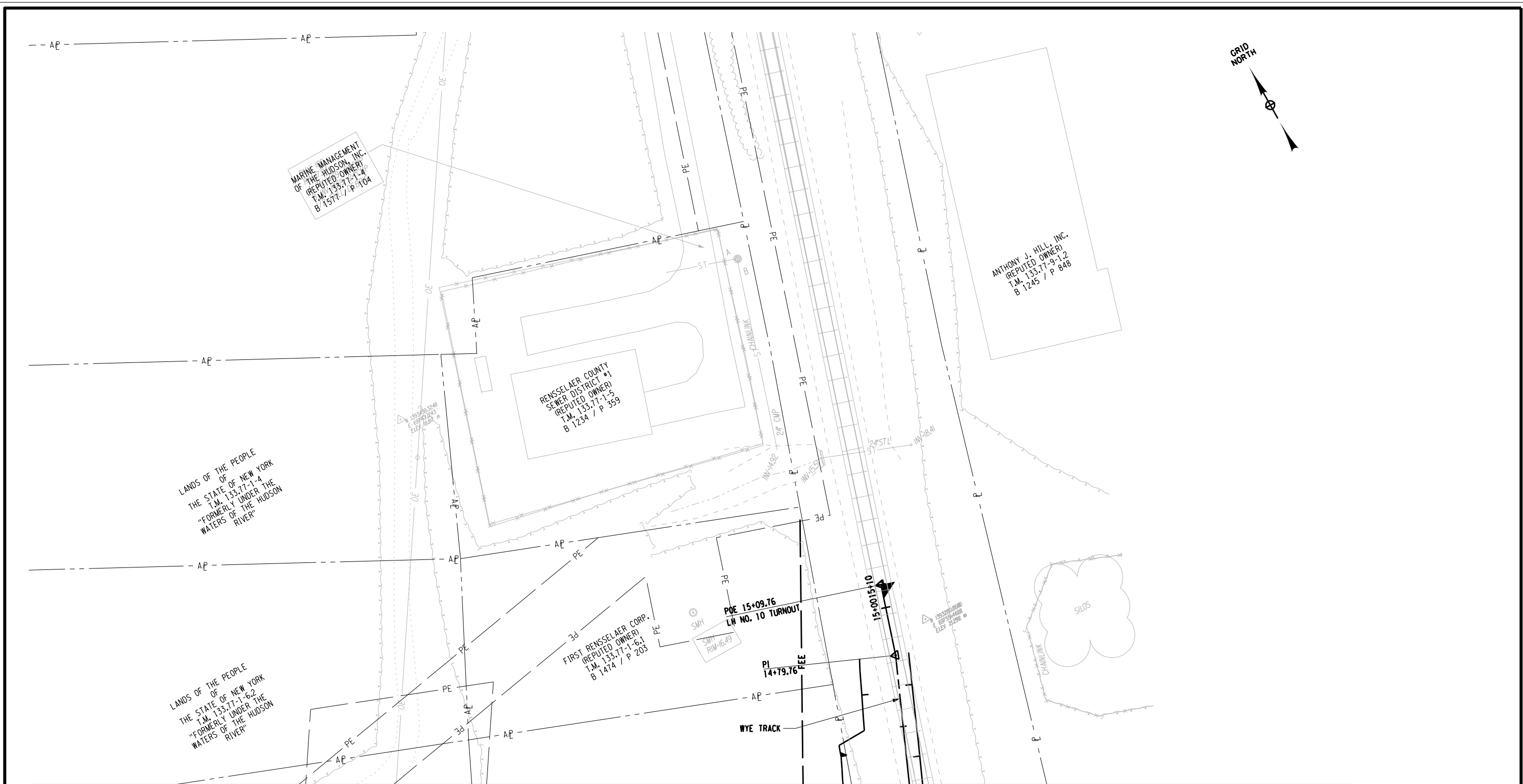


AS-BUILT REVISIONS DESCRIPTION OF ALTERATIONS:	PIN 1935.49	BRIDGES 1007350	CULVERTS	ALL DIMENSIONS IN ft UNLESS OTHERWISE NOTED	CONTRACT NUMBER
	DATE 11/28/2018			TRACK PLAN NORTH ALTERNATIVE	DRAWING NO. TP-13
					SHEET NO.
COUNTY: ALBANY		REGION:			
IT IS A VIOLATION OF LAW FOR ANY PERSON, UNLESS THEY ARE ACTING UNDER THE DIRECTION OF A LICENSED PROFESSIONAL ENGINEER, ARCHITECT, LANDSCAPE ARCHITECT, OR LAND SURVEYOR, TO ALTER AN ITEM IN ANY WAY. IF AN ITEM BEARING THE STAMP OF A LICENSED PROFESSIONAL IS ALTERED, THE ALTERING ENGINEER, ARCHITECT, LANDSCAPE ARCHITECT, OR LAND SURVEYOR SHALL STAMP THE DOCUMENT AND INCLUDE THE NOTATION "ALTERED BY" FOLLOWED BY THEIR SIGNATURE, THE DATE OF SUCH ALTERATION, AND A SPECIFIC DESCRIPTION OF THE ALTERATION.					
				 <b>Department of Transportation</b>	

FILE NAME =  
DATE/TIME = 2/15/2019  
USER = mbonedonna

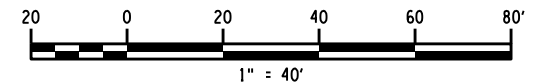
DESIGN SUPERVISOR

PROJECT MANAGER  
 CHECK  
 DRAFTING  
 CHECK  
 DESIGN  
 JOB MANAGER  
 DESIGN SUPERVISOR



MATCH TO DWG. NO TP-13

AFFIX SEAL: ON:	ALTERED BY: ON:



AS-BUILT REVISIONS DESCRIPTION OF ALTERATIONS:	PIN 1935.49	BRIDGES 1007350	CULVERTS	ALL DIMENSIONS IN ft UNLESS OTHERWISE NOTED	CONTRACT NUMBER
	DATE 11/28/2018				
COUNTY: ALBANY	REGION:	<b>TRACK PLAN NORTH ALTERNATIVE</b>			DRAWING NO. TP-14
IT IS A VIOLATION OF LAW FOR ANY PERSON, UNLESS THEY ARE ACTING UNDER THE DIRECTION OF A LICENSED PROFESSIONAL ENGINEER, ARCHITECT, LANDSCAPE ARCHITECT, OR LAND SURVEYOR, TO ALTER AN ITEM IN ANY WAY. IF AN ITEM BEARING THE STAMP OF A LICENSED PROFESSIONAL IS ALTERED, THE ALTERING ENGINEER, ARCHITECT, LANDSCAPE ARCHITECT, OR LAND SURVEYOR SHALL STAMP THE DOCUMENT AND INCLUDE THE NOTATION "ALTERED BY" FOLLOWED BY THEIR SIGNATURE, THE DATE OF SUCH ALTERATION, AND A SPECIFIC DESCRIPTION OF THE ALTERATION.					SHEET NO.
					<b>Department of Transportation</b>

FILE NAME = 2/15/2019  
 DATE/TIME = 2/15/2019  
 USER = mbonedonna



PROJECT MANAGER

CHECK

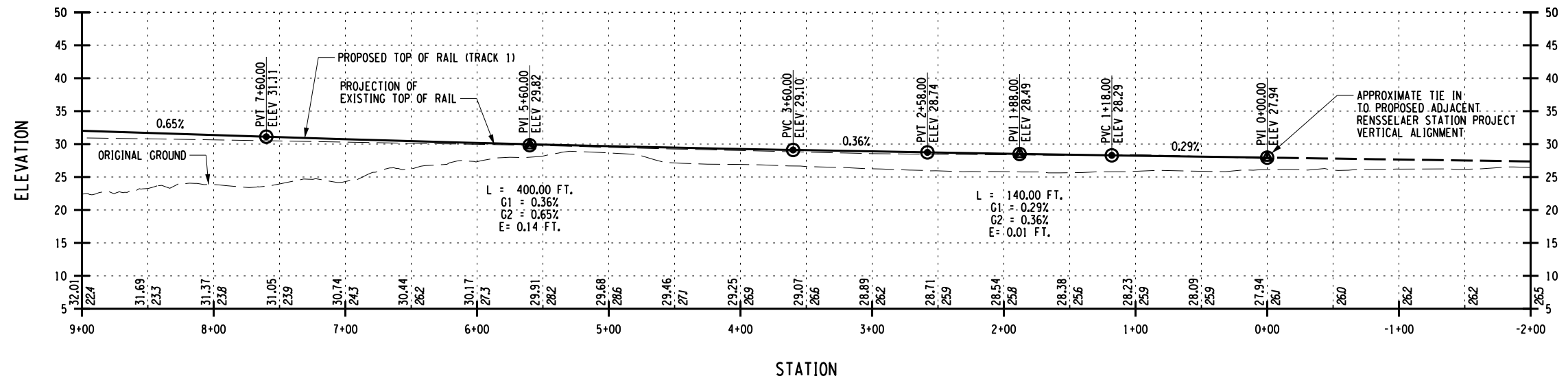
DRAFTING

CHECK

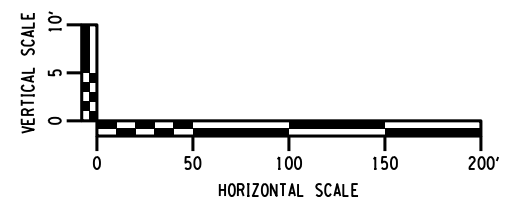
DESIGN

JOB MANAGER



DESIGN SUPERVISOR



TRACK 1 PROFILE

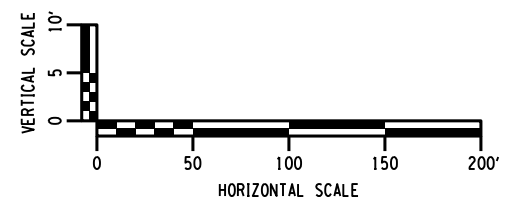
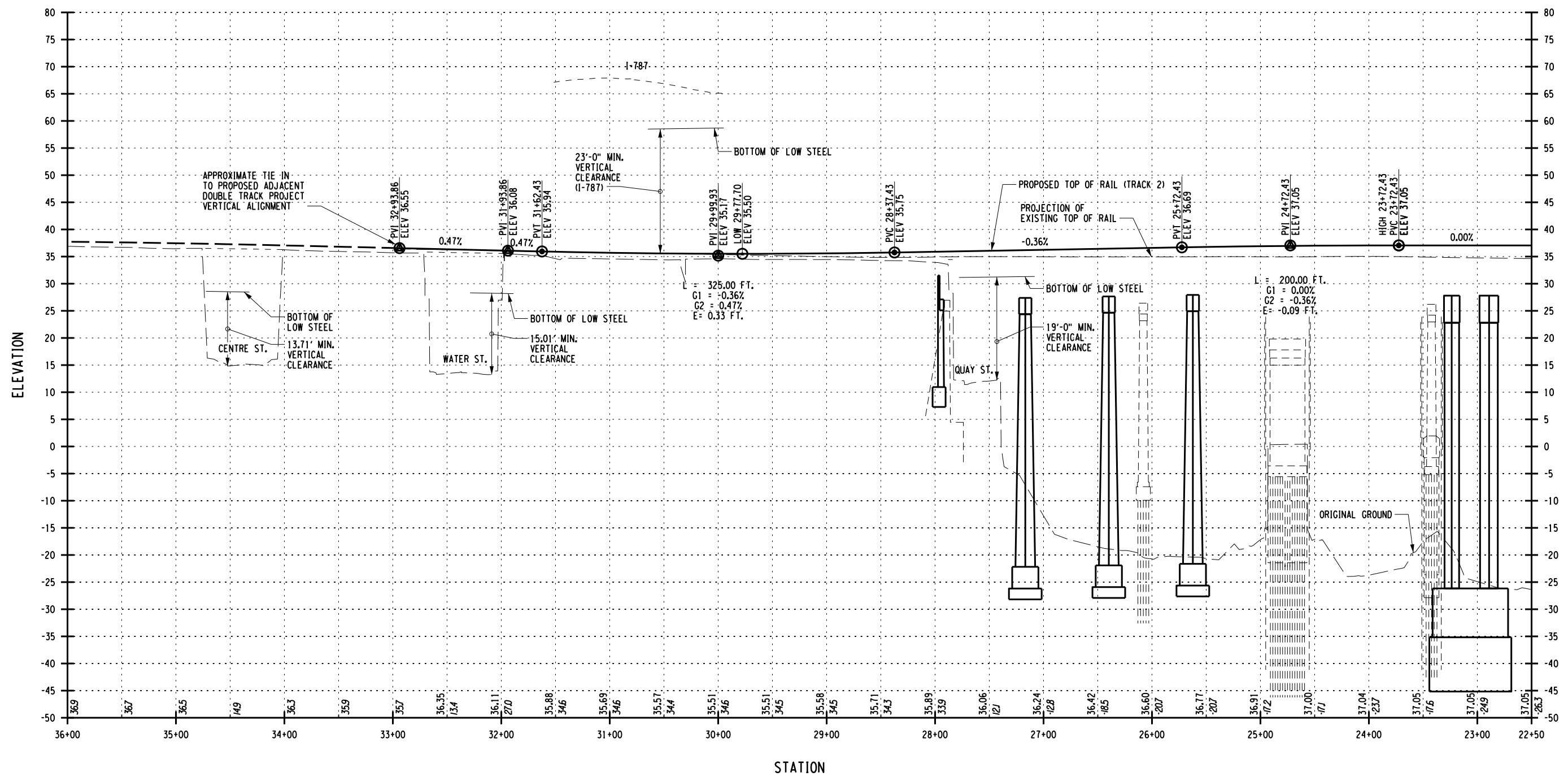


AFFIX SEAL: ON:	ALTERED BY: ON:

AS-BUILT REVISIONS DESCRIPTION OF ALTERATIONS:	PIN 1935.49	BRIDGES 1007350	CULVERTS	ALL DIMENSIONS IN ft UNLESS OTHERWISE NOTED	CONTRACT NUMBER
	DATE 11/28/2018			TRACK PROFILE NORTH ALTERNATIVE	DRAWING NO. TPR-3 SHEET NO.
IT IS A VIOLATION OF LAW FOR ANY PERSON, UNLESS THEY ARE ACTING UNDER THE DIRECTION OF A LICENSED PROFESSIONAL ENGINEER, ARCHITECT, LANDSCAPE ARCHITECT, OR LAND SURVEYOR, TO ALTER AN ITEM IN ANY WAY. IF AN ITEM BEARING THE STAMP OF A LICENSED PROFESSIONAL IS ALTERED, THE ALTERING ENGINEER, ARCHITECT, LANDSCAPE ARCHITECT, OR LAND SURVEYOR SHALL STAMP THE DOCUMENT AND INCLUDE THE NOTATION "ALTERED BY" FOLLOWED BY THEIR SIGNATURE, THE DATE OF SUCH ALTERATION, AND A SPECIFIC DESCRIPTION OF THE ALTERATION.	COUNTY: ALBANY	REGION:	  <b>Department of Transportation</b>		

FILE NAME = 1/23/2019  
DATE/TIME =  
USER = JJELLSworth

PROJECT MANAGER  
 CHECK  
 DRAFTING  
 CHECK  
 DESIGN  
 JOB MANAGER  
 DESIGN SUPERVISOR

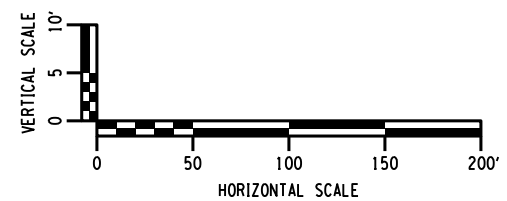
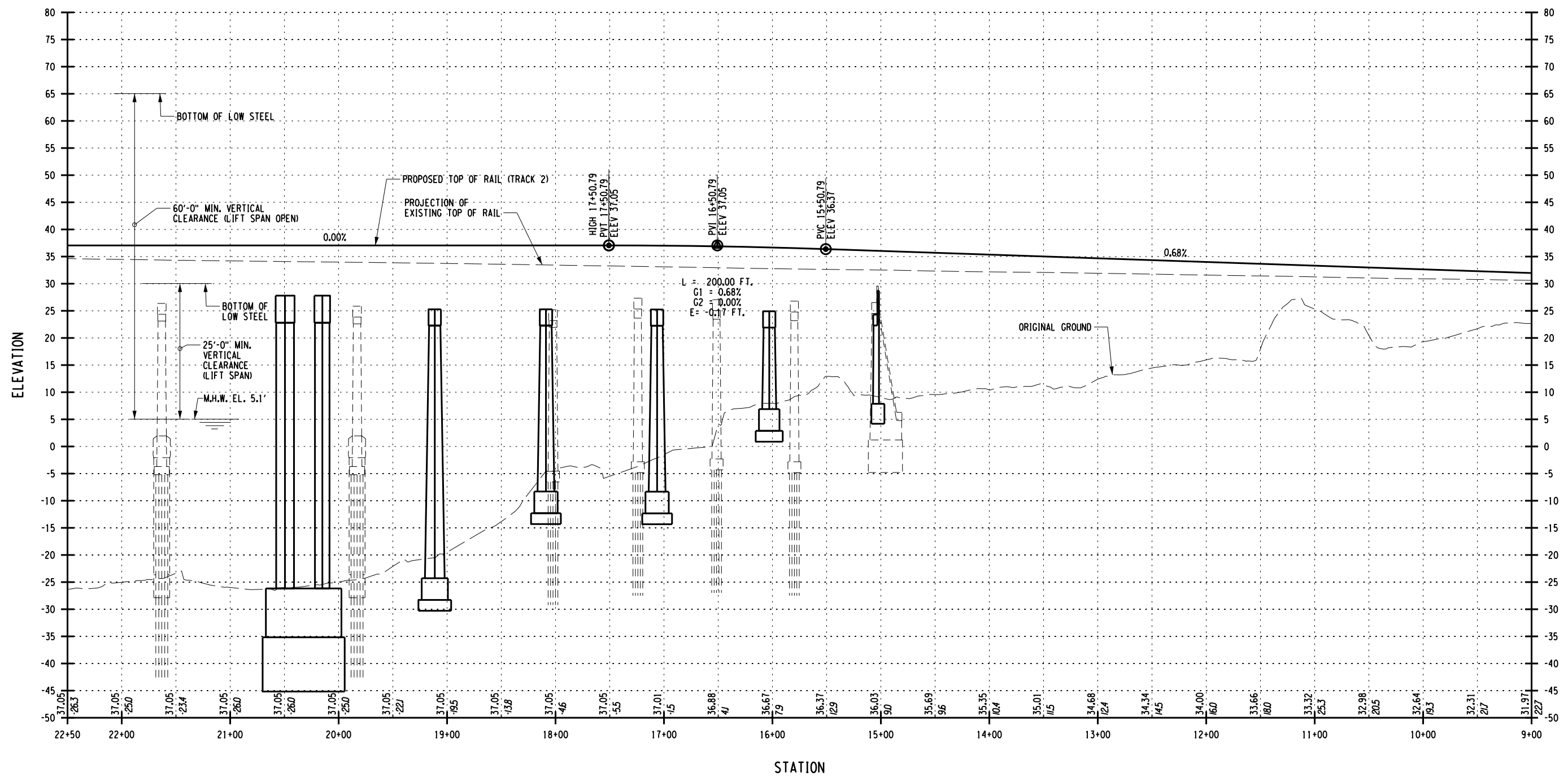


AFFIX SEAL: ON:	ALTERED BY: ON:
AS-BUILT REVISIONS DESCRIPTION OF ALTERATIONS:	

COUNTY: ALBANY	REGION:	PIN 1935.49	BRIDGES 1007350	CULVERTS	ALL DIMENSIONS IN ft UNLESS OTHERWISE NOTED	CONTRACT NUMBER
		DATE 11/28/2018			TRACK PROFILE NORTH ALTERNATIVE	DRAWING NO. TPR-4
						SHEET NO.
IT IS A VIOLATION OF LAW FOR ANY PERSON, UNLESS THEY ARE ACTING UNDER THE DIRECTION OF A LICENSED PROFESSIONAL ENGINEER, ARCHITECT, LANDSCAPE ARCHITECT, OR LAND SURVEYOR, TO ALTER AN ITEM IN ANY WAY. IF AN ITEM BEARING THE STAMP OF A LICENSED PROFESSIONAL IS ALTERED, THE ALTERING ENGINEER, ARCHITECT, LANDSCAPE ARCHITECT, OR LAND SURVEYOR SHALL STAMP THE DOCUMENT AND INCLUDE THE NOTATION "ALTERED BY" FOLLOWED BY THEIR SIGNATURE, THE DATE OF SUCH ALTERATION, AND A SPECIFIC DESCRIPTION OF THE ALTERATION.						 <b>Department of Transportation</b>

FILE NAME = 1/23/2019  
 DATE/TIME = 1/23/2019  
 USER = JJELLSWORTH

PROJECT MANAGER  
 CHECK  
 DRAFTING  
 CHECK  
 DESIGN  
 JOB MANAGER  
 DESIGN SUPERVISOR

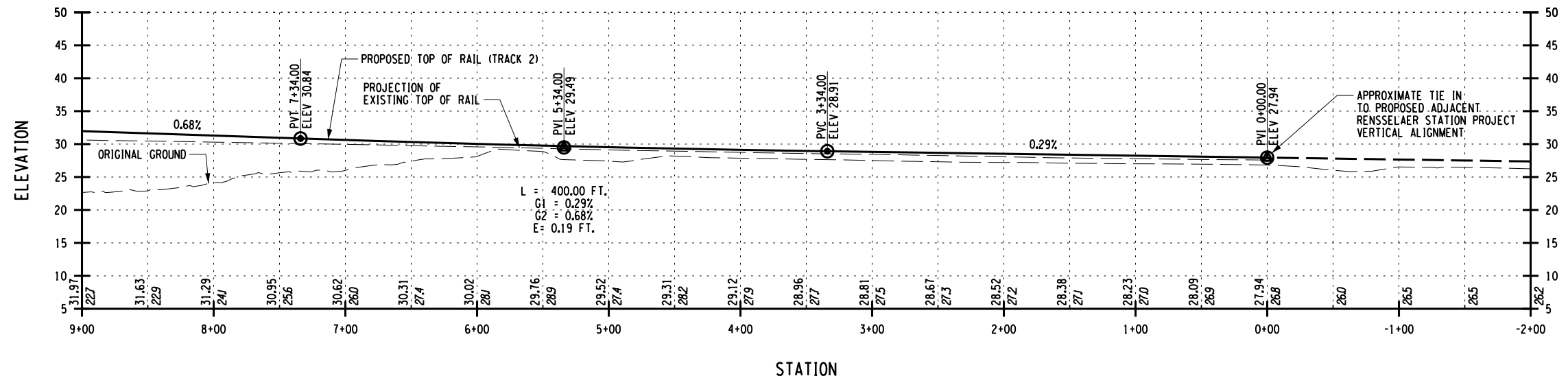


AFFIX SEAL: ON:	ALTERED BY: ON:

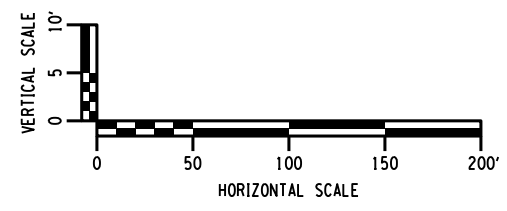
AS-BUILT REVISIONS DESCRIPTION OF ALTERATIONS:	PIN 1935.49	BRIDGES 1007350	CULVERTS	ALL DIMENSIONS IN FT UNLESS OTHERWISE NOTED	CONTRACT NUMBER
	DATE 11/28/2018			TRACK PROFILE NORTH ALTERNATIVE	DRAWING NO. TPR-5 SHEET NO.
IT IS A VIOLATION OF LAW FOR ANY PERSON, UNLESS THEY ARE ACTING UNDER THE DIRECTION OF A LICENSED PROFESSIONAL ENGINEER, ARCHITECT, LANDSCAPE ARCHITECT, OR LAND SURVEYOR, TO ALTER AN ITEM IN ANY WAY. IF AN ITEM BEARING THE STAMP OF A LICENSED PROFESSIONAL IS ALTERED, THE ALTERING ENGINEER, ARCHITECT, LANDSCAPE ARCHITECT, OR LAND SURVEYOR SHALL STAMP THE DOCUMENT AND INCLUDE THE NOTATION "ALTERED BY" FOLLOWED BY THEIR SIGNATURE, THE DATE OF SUCH ALTERATION, AND A SPECIFIC DESCRIPTION OF THE ALTERATION.	COUNTY: ALBANY	REGION:			

FILE NAME = 1/23/2019  
 DATE/TIME = 1/23/2019  
 USER = JJELLSWORTH

PROJECT MANAGER  
 CHECK  
 DRAFTING  
 CHECK  
 DESIGN  
 JOB MANAGER  
 DESIGN SUPERVISOR



STATION  
**TRACK 2 PROFILE**



AFFIX SEAL: ON:	ALTERED BY: ON:

AS-BUILT REVISIONS DESCRIPTION OF ALTERATIONS:		PIN 1935.49	BRIDGES 1007350	CULVERTS	ALL DIMENSIONS IN ft UNLESS OTHERWISE NOTED	CONTRACT NUMBER	
		DATE 11/28/2018					
		COUNTY: ALBANY	REGION:	TRACK PROFILE NORTH ALTERNATIVE			DRAWING NO. TPR-6 SHEET NO.
IT IS A VIOLATION OF LAW FOR ANY PERSON, UNLESS THEY ARE ACTING UNDER THE DIRECTION OF A LICENSED PROFESSIONAL ENGINEER, ARCHITECT, LANDSCAPE ARCHITECT, OR LAND SURVEYOR, TO ALTER AN ITEM IN ANY WAY. IF AN ITEM BEARING THE STAMP OF A LICENSED PROFESSIONAL IS ALTERED, THE ALTERING ENGINEER, ARCHITECT, LANDSCAPE ARCHITECT, OR LAND SURVEYOR SHALL STAMP THE DOCUMENT AND INCLUDE THE NOTATION "ALTERED BY" FOLLOWED BY THEIR SIGNATURE, THE DATE OF SUCH ALTERATION, AND A SPECIFIC DESCRIPTION OF THE ALTERATION.						 <b>Department of Transportation</b>	

FILE NAME =  
 DATE/TIME = 1/23/2019  
 USER = JJEllsworth

PROJECT MANAGER

CHECK

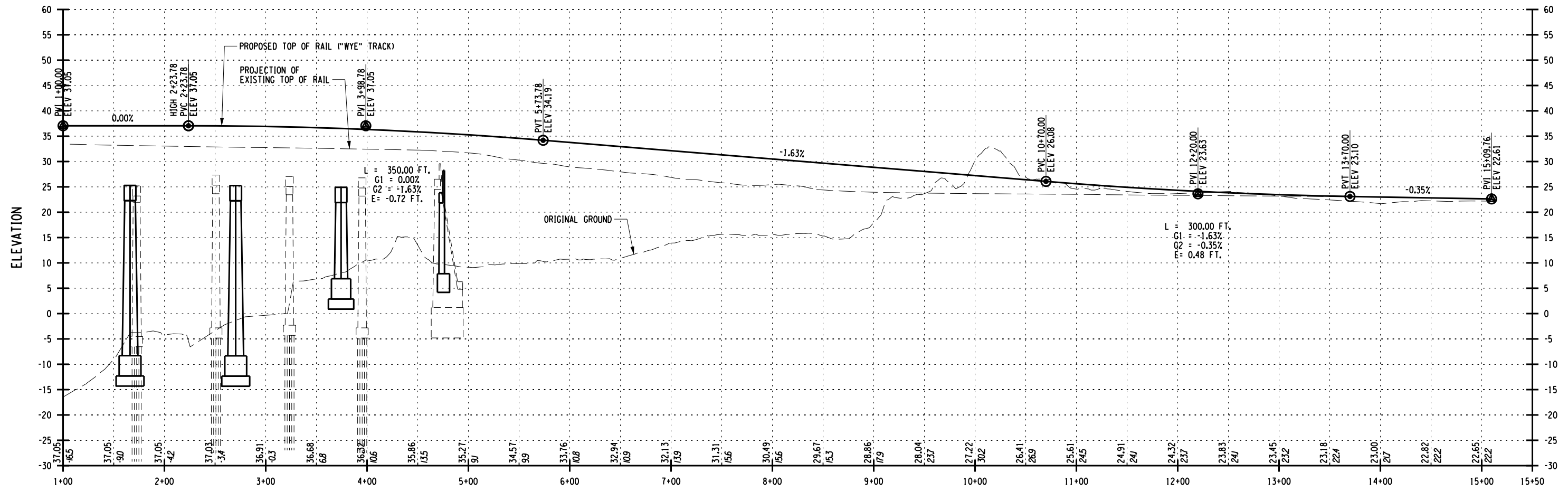
DRAFTING

CHECK

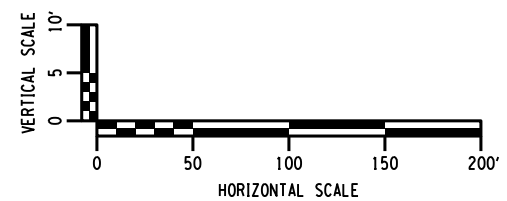
DESIGN

JOB MANAGER

DESIGN SUPERVISOR



STATION  
"WYE" TRACK PROFILE

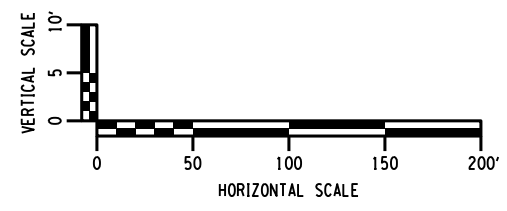
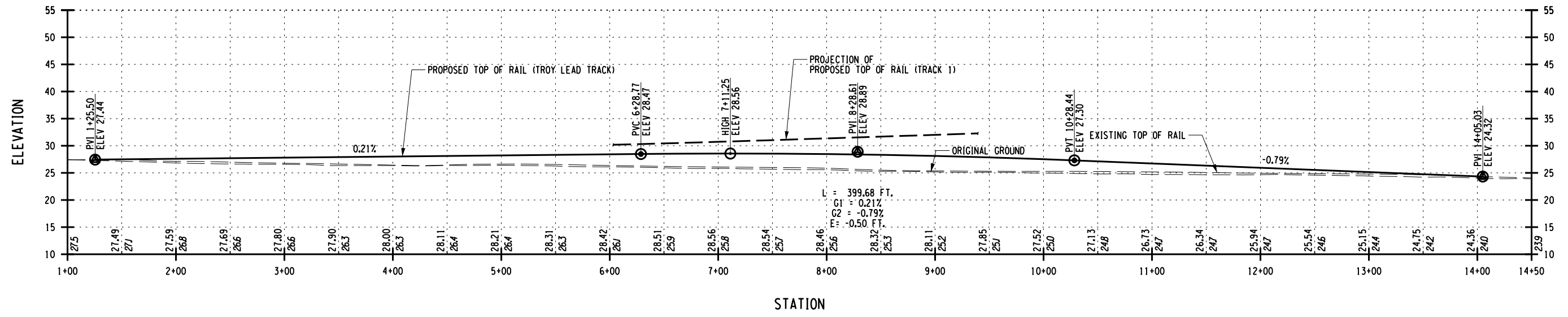


AFFIX SEAL: ON:	ALTERED BY: ON:
AS-BUILT REVISIONS DESCRIPTION OF ALTERATIONS:	

PIN 1935.49	BRIDGES 1007350	CULVERTS	ALL DIMENSIONS IN ft UNLESS OTHERWISE NOTED	CONTRACT NUMBER
DATE 11/28/2018			TRACK PROFILE NORTH ALTERNATIVE	DRAWING NO. TPR-7 SHEET NO.
COUNTY: ALBANY	REGION:			
IT IS A VIOLATION OF LAW FOR ANY PERSON, UNLESS THEY ARE ACTING UNDER THE DIRECTION OF A LICENSED PROFESSIONAL ENGINEER, ARCHITECT, LANDSCAPE ARCHITECT, OR LAND SURVEYOR, TO ALTER AN ITEM IN ANY WAY. IF AN ITEM BEARING THE STAMP OF A LICENSED PROFESSIONAL IS ALTERED, THE ALTERING ENGINEER, ARCHITECT, LANDSCAPE ARCHITECT, OR LAND SURVEYOR SHALL STAMP THE DOCUMENT AND INCLUDE THE NOTATION "ALTERED BY" FOLLOWED BY THEIR SIGNATURE, THE DATE OF SUCH ALTERATION, AND A SPECIFIC DESCRIPTION OF THE ALTERATION.				 Department of Transportation

FILE NAME = 1/23/2019  
DATE/TIME = 1/23/2019  
USER = JJELLSWORTH

PROJECT MANAGER  
 CHECK  
 DRAFTING  
 CHECK  
 DESIGN  
 JOB MANAGER  
 DESIGN SUPERVISOR



AFFIX SEAL: ON:	ALTERED BY: ON:

AS-BUILT REVISIONS DESCRIPTION OF ALTERATIONS:	PIN 1935.49	BRIDGES 1007350	CULVERTS	ALL DIMENSIONS IN ft UNLESS OTHERWISE NOTED	CONTRACT NUMBER
	DATE 11/28/2018			TRACK PROFILE NORTH ALTERNATIVE	DRAWING NO. TPR-8 SHEET NO.
IT IS A VIOLATION OF LAW FOR ANY PERSON, UNLESS THEY ARE ACTING UNDER THE DIRECTION OF A LICENSED PROFESSIONAL ENGINEER, ARCHITECT, LANDSCAPE ARCHITECT, OR LAND SURVEYOR, TO ALTER AN ITEM IN ANY WAY. IF AN ITEM BEARING THE STAMP OF A LICENSED PROFESSIONAL IS ALTERED, THE ALTERING ENGINEER, ARCHITECT, LANDSCAPE ARCHITECT, OR LAND SURVEYOR SHALL STAMP THE DOCUMENT AND INCLUDE THE NOTATION "ALTERED BY" FOLLOWED BY THEIR SIGNATURE, THE DATE OF SUCH ALTERATION, AND A SPECIFIC DESCRIPTION OF THE ALTERATION.	COUNTY: ALBANY	REGION:			 <b>Department of Transportation</b>

FILE NAME =  
 DATE/TIME = 1/23/2019  
 USER = JJELLSWORTH

PROJECT MANAGER

CHECK

DRAFTING

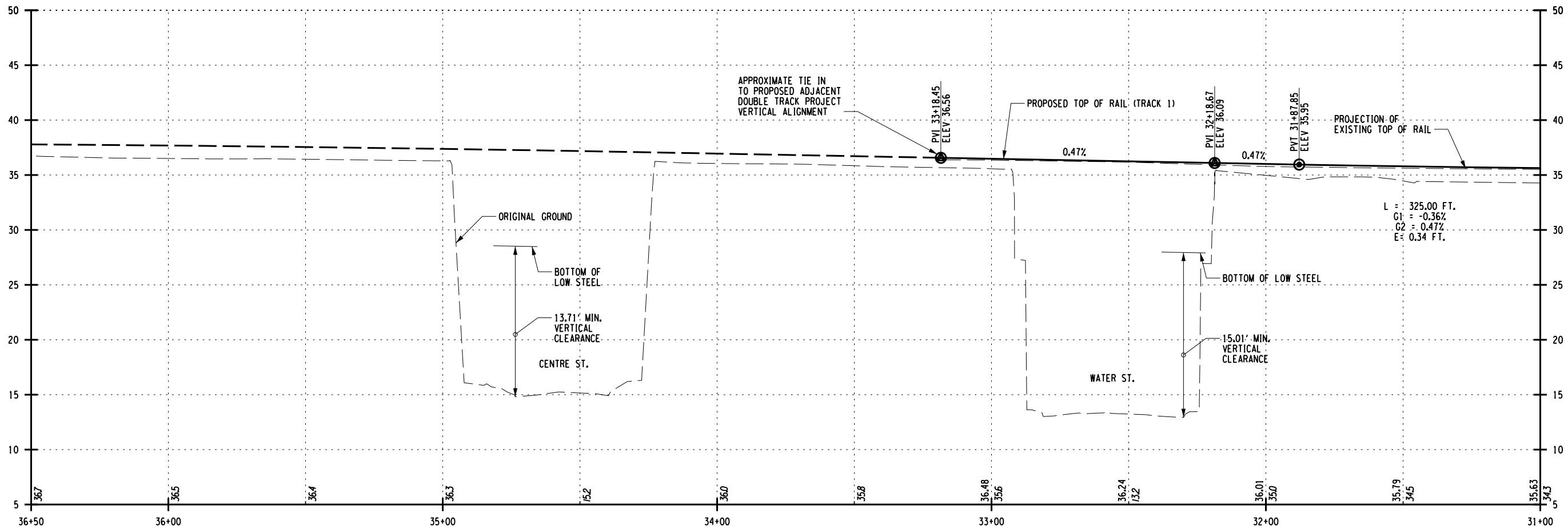
CHECK

DESIGN

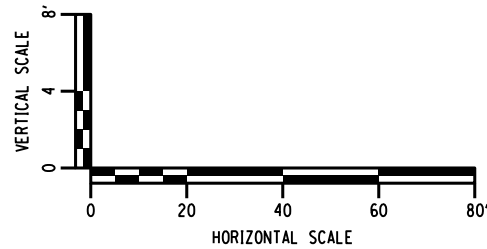
JOB MANAGER

DESIGN SUPERVISOR

ELEVATION



STATION  
TRACK 1 PROFILE



AFFIX SEAL: ON:	ALTERED BY: ON:
--------------------	--------------------

AS-BUILT REVISIONS DESCRIPTION OF ALTERATIONS:	
COUNTY: ALBANY	REGION:

PIN 1935.49	BRIDGES 1007350	CULVERTS
DATE 11/28/2018		

ALL DIMENSIONS IN FT UNLESS OTHERWISE NOTED		CONTRACT NUMBER
TRACK PROFILE NORTH ALTERNATIVE		DRAWING NO. TPR-1 SHEET NO.

IT IS A VIOLATION OF LAW FOR ANY PERSON, UNLESS THEY ARE ACTING UNDER THE DIRECTION OF A LICENSED PROFESSIONAL ENGINEER, ARCHITECT, LANDSCAPE ARCHITECT, OR LAND SURVEYOR, TO ALTER AN ITEM IN ANY WAY. IF AN ITEM BEARING THE STAMP OF A LICENSED PROFESSIONAL IS ALTERED, THE ALTERING ENGINEER, ARCHITECT, LANDSCAPE ARCHITECT, OR LAND SURVEYOR SHALL STAMP THE DOCUMENT AND INCLUDE THE NOTATION "ALTERED BY" FOLLOWED BY THEIR SIGNATURE, THE DATE OF SUCH ALTERATION, AND A SPECIFIC DESCRIPTION OF THE ALTERATION.



Department of  
Transportation

FILE NAME = 1/23/2019  
DATE/TIME =  
USER = JJELLSWORTH

PROJECT MANAGER

CHECK

DRAFTING

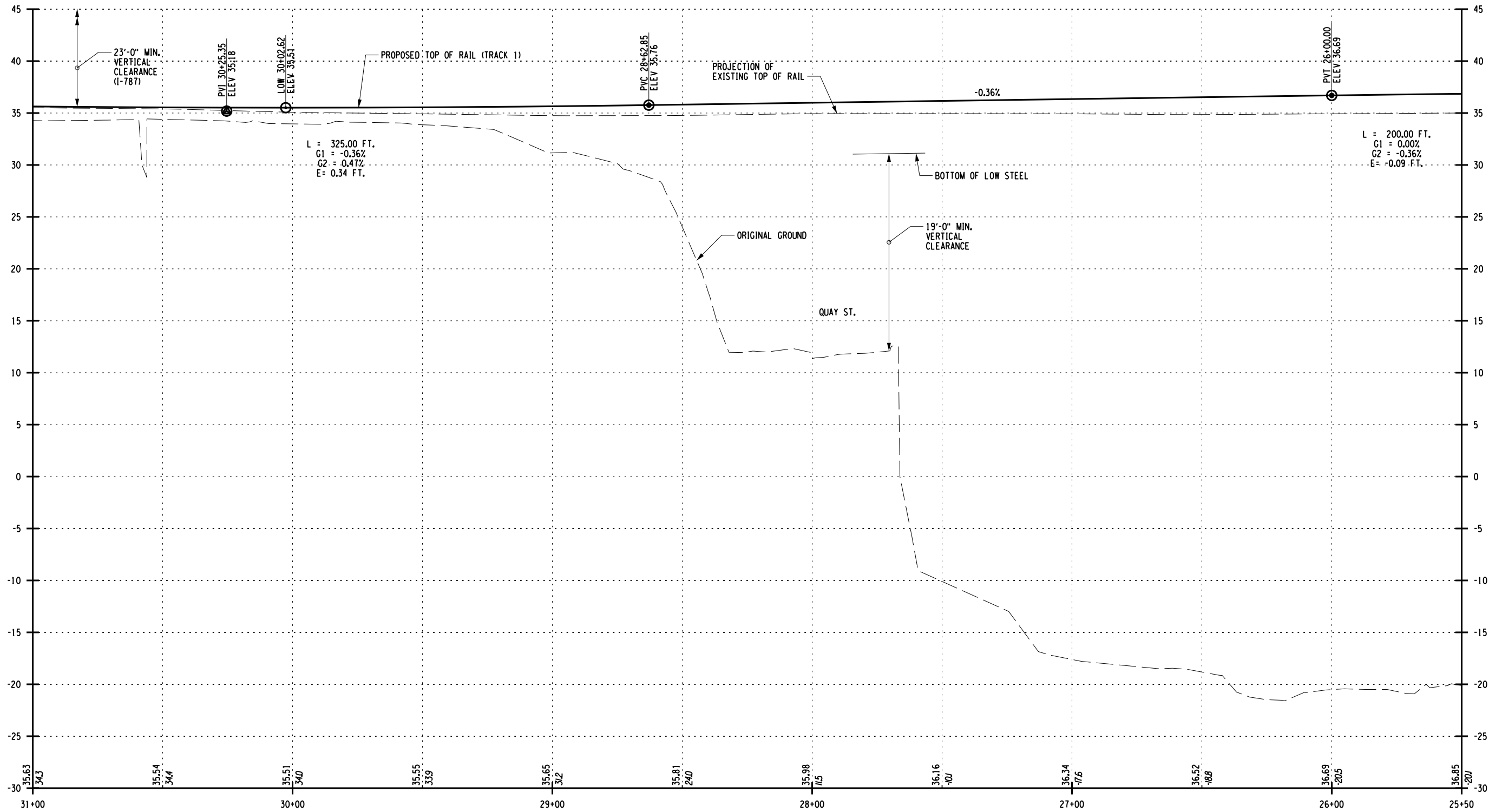
CHECK

DESIGN

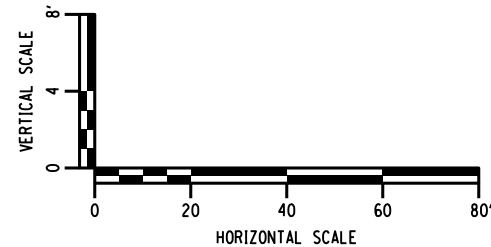
JOB MANAGER

DESIGN SUPERVISOR

ELEVATION



STATION  
TRACK 1 PROFILE



AFFIX SEAL: ON:	ALTERED BY: ON:

AS-BUILT REVISIONS DESCRIPTION OF ALTERATIONS:	
COUNTY: ALBANY	REGION:

PIN 1935.49	BRIDGES 1007350
DATE 11/28/2018	

CULVERTS	ALL DIMENSIONS IN FT UNLESS OTHERWISE NOTED

TRACK PROFILE NORTH ALTERNATIVE	CONTRACT NUMBER
	DRAWING NO. TPR-2 SHEET NO.

IT IS A VIOLATION OF LAW FOR ANY PERSON, UNLESS THEY ARE ACTING UNDER THE DIRECTION OF A LICENSED PROFESSIONAL ENGINEER, ARCHITECT, LANDSCAPE ARCHITECT, OR LAND SURVEYOR, TO ALTER AN ITEM IN ANY WAY. IF AN ITEM BEARING THE STAMP OF A LICENSED PROFESSIONAL IS ALTERED, THE ALTERING ENGINEER, ARCHITECT, LANDSCAPE ARCHITECT, OR LAND SURVEYOR SHALL STAMP THE DOCUMENT AND INCLUDE THE NOTATION "ALTERED BY" FOLLOWED BY THEIR SIGNATURE, THE DATE OF SUCH ALTERATION, AND A SPECIFIC DESCRIPTION OF THE ALTERATION.



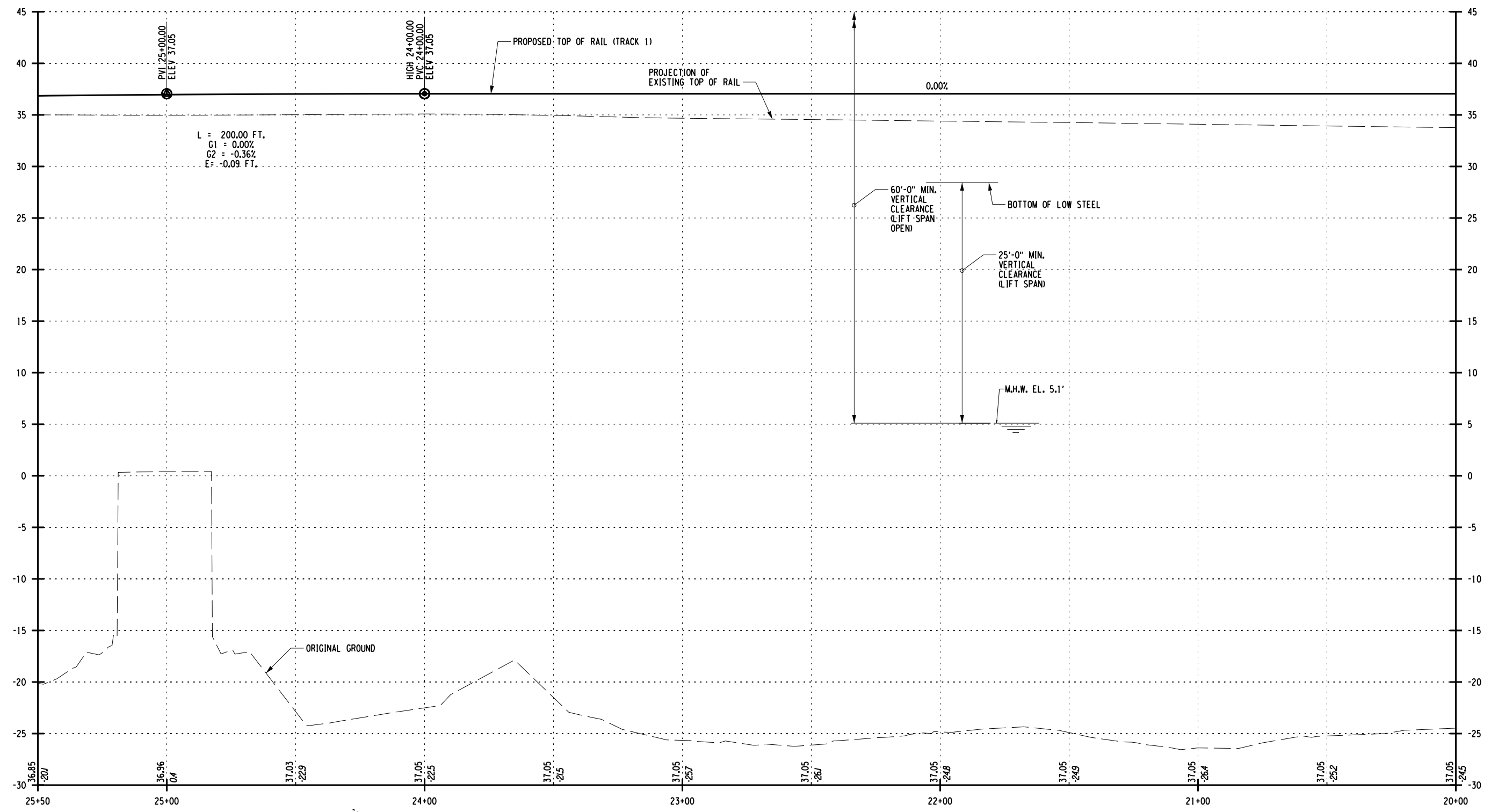
FILE NAME =  
DATE/TIME = 1/23/2019  
USER = JJELLIS@wrth



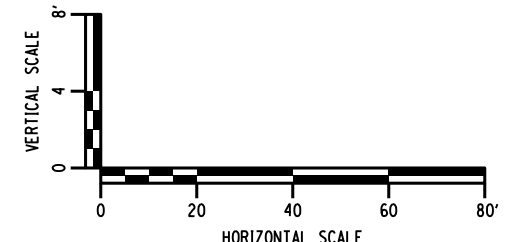
FILE NAME = 1/23/2019  
 DATE/TIME = 1/23/2019  
 USER = JJELLSWORTH

JOB MANAGER  
 DESIGN SUPERVISOR  
 DESIGN  
 CHECK  
 DRAFTING  
 CHECK  
 PROJECT MANAGER

ELEVATION



STATION  
 TRACK 1 PROFILE



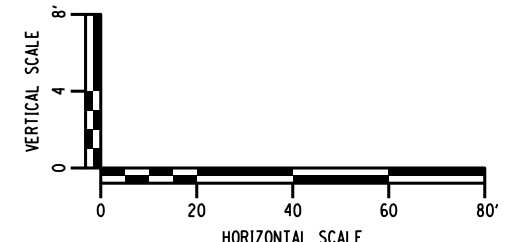
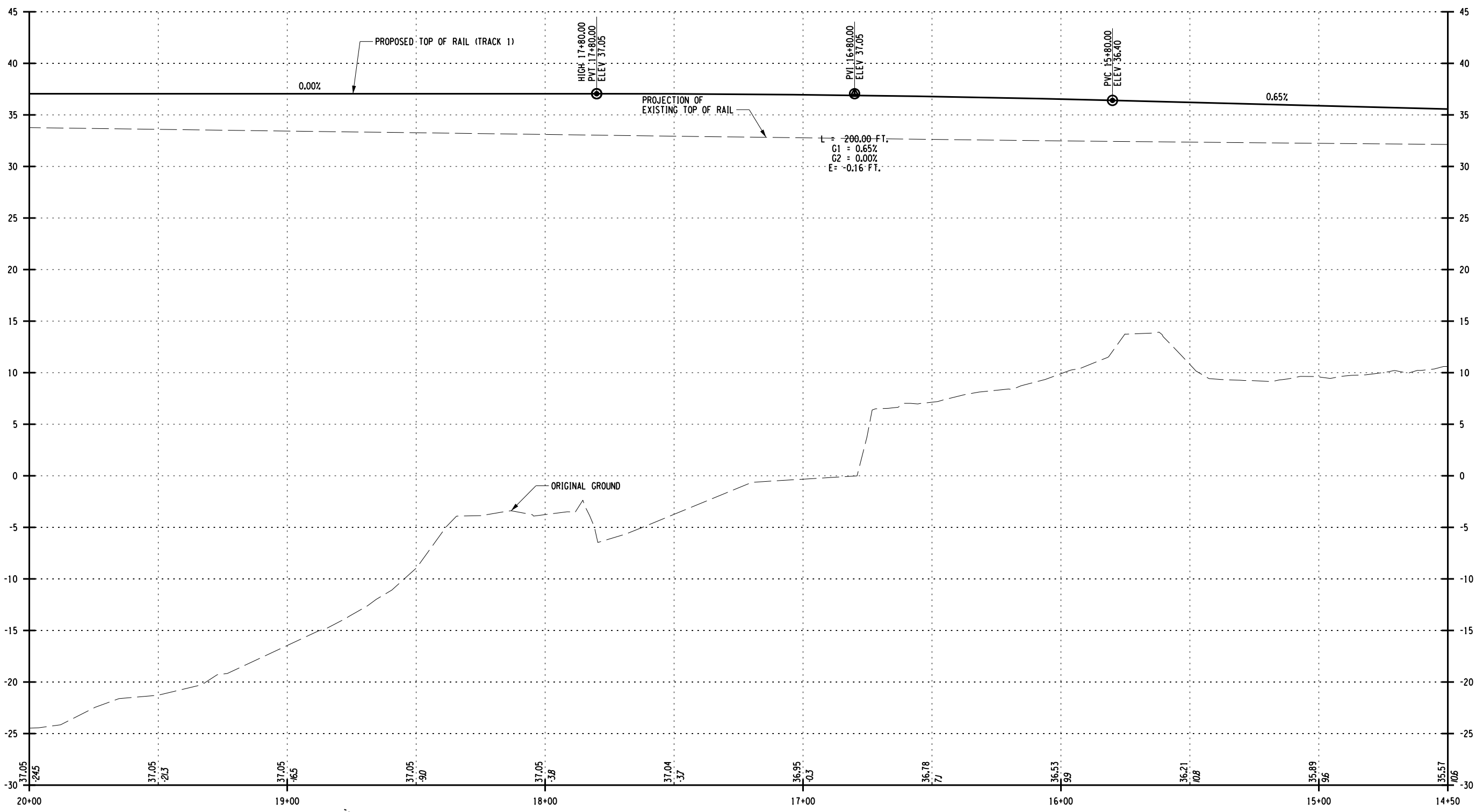
AFFIX SEAL: ON:	ALTERED BY: ON:

AS-BUILT REVISIONS DESCRIPTION OF ALTERATIONS:	PIN 1935.49	BRIDGES 1007350	ALL DIMENSIONS IN ft UNLESS OTHERWISE NOTED	CONTRACT NUMBER
	DATE 11/28/2018	CULVERTS		
COUNTY: ALBANY	REGION:	TRACK PROFILE NORTH ALTERNATIVE DRAWING NO. TPR-3 SHEET NO.		
IT IS A VIOLATION OF LAW FOR ANY PERSON, UNLESS THEY ARE ACTING UNDER THE DIRECTION OF A LICENSED PROFESSIONAL ENGINEER, ARCHITECT, LANDSCAPE ARCHITECT, OR LAND SURVEYOR, TO ALTER AN ITEM IN ANY WAY. IF AN ITEM BEARING THE STAMP OF A LICENSED PROFESSIONAL IS ALTERED, THE ALTERING ENGINEER, ARCHITECT, LANDSCAPE ARCHITECT, OR LAND SURVEYOR SHALL STAMP THE DOCUMENT AND INCLUDE THE NOTATION "ALTERED BY" FOLLOWED BY THEIR SIGNATURE, THE DATE OF SUCH ALTERATION, AND A SPECIFIC DESCRIPTION OF THE ALTERATION.				
		<b>Department of Transportation</b>		

FILE NAME =  
DATE/TIME = 1/23/2019  
USER = JJE11swor-th

JOB MANAGER DESIGN CHECK DRAFTING CHECK PROJECT MANAGER

ELEVATION



STATION  
TRACK 1 PROFILE

AFFIX SEAL: ON:	ALTERED BY: ON:

AS-BUILT REVISIONS  
DESCRIPTION OF ALTERATIONS:

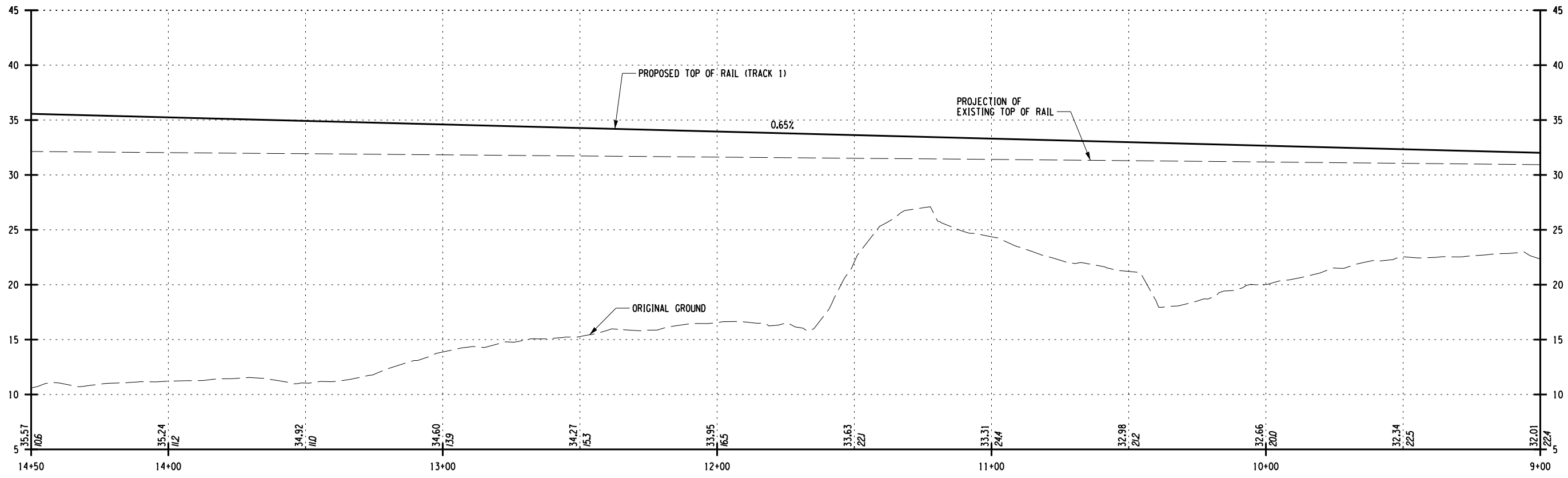
IT IS A VIOLATION OF LAW FOR ANY PERSON, UNLESS THEY ARE ACTING UNDER THE DIRECTION OF A LICENSED PROFESSIONAL ENGINEER, ARCHITECT, LANDSCAPE ARCHITECT, OR LAND SURVEYOR, TO ALTER AN ITEM IN ANY WAY. IF AN ITEM BEARING THE STAMP OF A LICENSED PROFESSIONAL IS ALTERED, THE ALTERING ENGINEER, ARCHITECT, LANDSCAPE ARCHITECT, OR LAND SURVEYOR SHALL STAMP THE DOCUMENT AND INCLUDE THE NOTATION "ALTERED BY" FOLLOWED BY THEIR SIGNATURE, THE DATE OF SUCH ALTERATION, AND A SPECIFIC DESCRIPTION OF THE ALTERATION.

COUNTY: ALBANY	REGION:
PIN 1935.49	BRIDGES 1007350
DATE 11/28/2018	CULVERTS

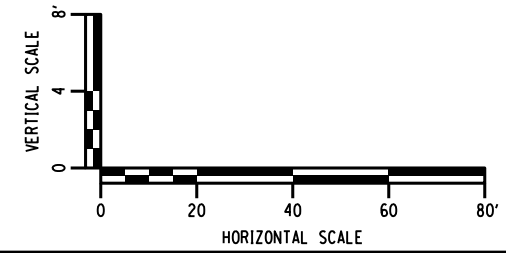
ALL DIMENSIONS IN FT UNLESS OTHERWISE NOTED	CONTRACT NUMBER
TRACK PROFILE NORTH ALTERNATIVE	DRAWING NO. TPR-4 SHEET NO.
	<b>Department of Transportation</b>

PROJECT MANAGER  
 CHECK  
 DRAFTING  
 CHECK  
 DESIGN  
 JOB MANAGER  
 DESIGN SUPERVISOR

ELEVATION



STATION  
TRACK 1 PROFILE



AFFIX SEAL: ON:	ALTERED BY: ON:

AS-BUILT REVISIONS DESCRIPTION OF ALTERATIONS:
COUNTY: ALBANY
REGION:

PIN 1935.49
DATE 11/28/2018

BRIDGES 1007350	CULVERTS
--------------------	----------

ALL DIMENSIONS IN ft UNLESS OTHERWISE NOTED
TRACK PROFILE NORTH ALTERNATIVE

CONTRACT NUMBER
DRAWING NO. TPR-5 SHEET NO.

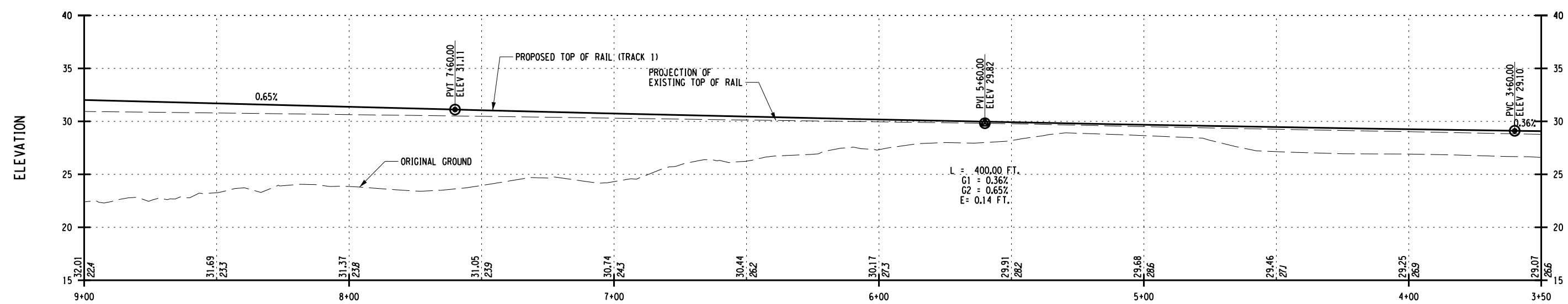
FILE NAME =  
DATE/TIME = 1/23/2019  
USER = JJELLSworth

IT IS A VIOLATION OF LAW FOR ANY PERSON, UNLESS THEY ARE ACTING UNDER THE DIRECTION OF A LICENSED PROFESSIONAL ENGINEER, ARCHITECT, LANDSCAPE ARCHITECT, OR LAND SURVEYOR, TO ALTER AN ITEM IN ANY WAY. IF AN ITEM BEARING THE STAMP OF A LICENSED PROFESSIONAL IS ALTERED, THE ALTERING ENGINEER, ARCHITECT, LANDSCAPE ARCHITECT, OR LAND SURVEYOR SHALL STAMP THE DOCUMENT AND INCLUDE THE NOTATION "ALTERED BY" FOLLOWED BY THEIR SIGNATURE, THE DATE OF SUCH ALTERATION, AND A SPECIFIC DESCRIPTION OF THE ALTERATION.

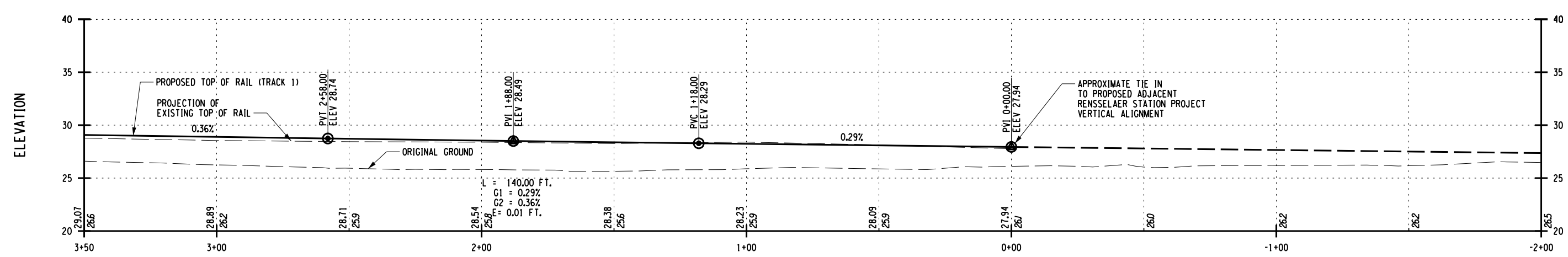


Department of  
Transportation

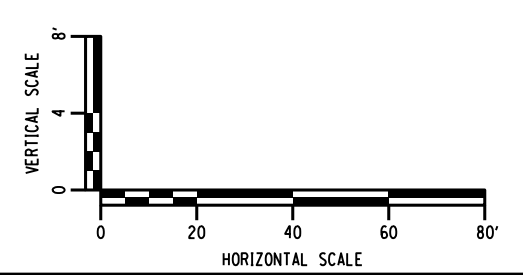
PROJECT MANAGER  
 CHECK  
 DRAFTING  
 CHECK  
 DESIGN  
 JOB MANAGER  
 DESIGN SUPERVISOR



STATION  
TRACK 1 PROFILE



STATION  
TRACK 1 PROFILE



AFFIX SEAL: ON:	ALTERED BY: ON:

AS-BUILT REVISIONS DESCRIPTION OF ALTERATIONS:	PIN 1935.49	BRIDGES 1007350	CULVERTS	ALL DIMENSIONS IN ft UNLESS OTHERWISE NOTED	CONTRACT NUMBER
	DATE 11/28/2018			TRACK PROFILE NORTH ALTERNATIVE	DRAWING NO. TPR-6 SHEET NO.
	COUNTY: ALBANY	REGION:			

IT IS A VIOLATION OF LAW FOR ANY PERSON, UNLESS THEY ARE ACTING UNDER THE DIRECTION OF A LICENSED PROFESSIONAL ENGINEER, ARCHITECT, LANDSCAPE ARCHITECT, OR LAND SURVEYOR, TO ALTER AN ITEM IN ANY WAY. IF AN ITEM BEARING THE STAMP OF A LICENSED PROFESSIONAL IS ALTERED, THE ALTERING ENGINEER, ARCHITECT, LANDSCAPE ARCHITECT, OR LAND SURVEYOR SHALL STAMP THE DOCUMENT AND INCLUDE THE NOTATION "ALTERED BY" FOLLOWED BY THEIR SIGNATURE, THE DATE OF SUCH ALTERATION, AND A SPECIFIC DESCRIPTION OF THE ALTERATION.

FILE NAME = 1/23/2019  
 DATE/TIME = 1/23/2019  
 USER = JJELLSWORTH

PROJECT MANAGER

CHECK

DRAFTING

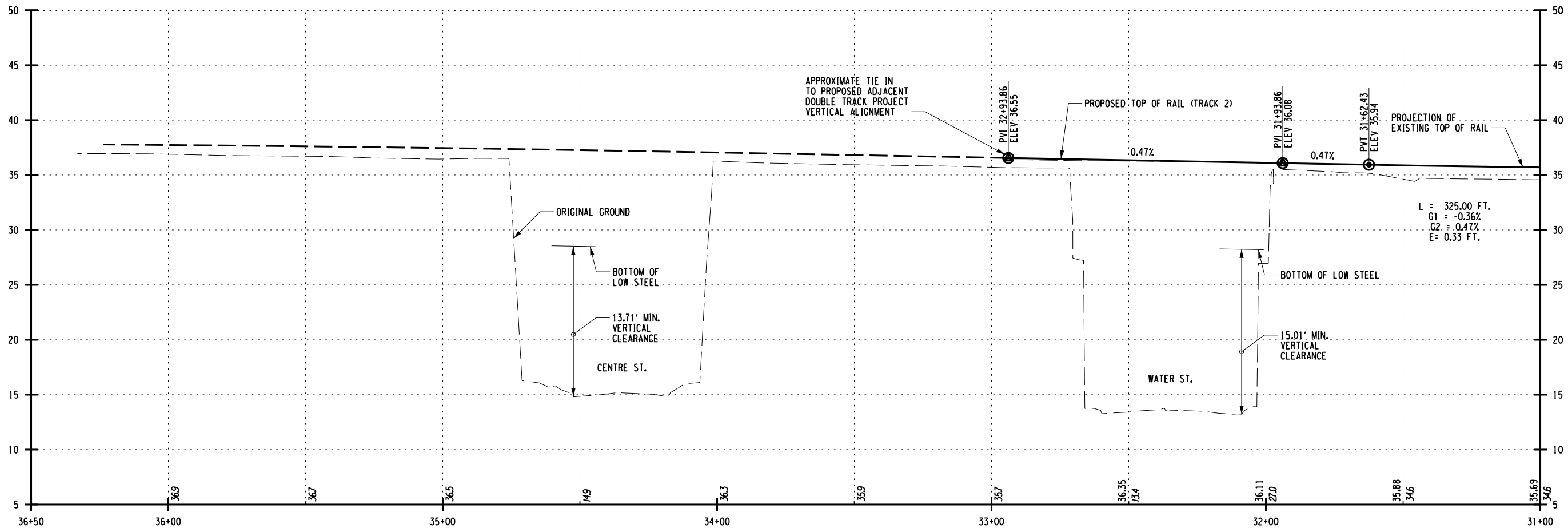
CHECK

DESIGN

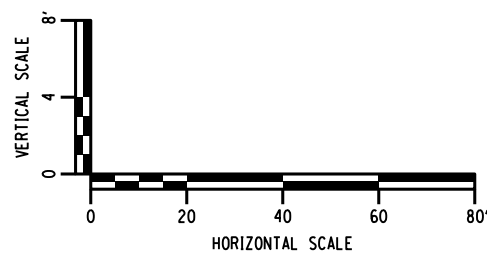
JOB MANAGER

DESIGN SUPERVISOR

ELEVATION



STATION  
TRACK 2 PROFILE



AFFIX SEAL: ON:	ALTERED BY: ON:

AS-BUILT REVISIONS DESCRIPTION OF ALTERATIONS:	
COUNTY: ALBANY	REGION:

PIN 1935.49	BRIDGES 1007350
DATE 11/28/2018	

CULVERTS	ALL DIMENSIONS IN ft UNLESS OTHERWISE NOTED	CONTRACT NUMBER
	TRACK PROFILE NORTH ALTERNATIVE	DRAWING NO. TPR-7 SHEET NO.

		<b>Department of Transportation</b>
--	--	-------------------------------------

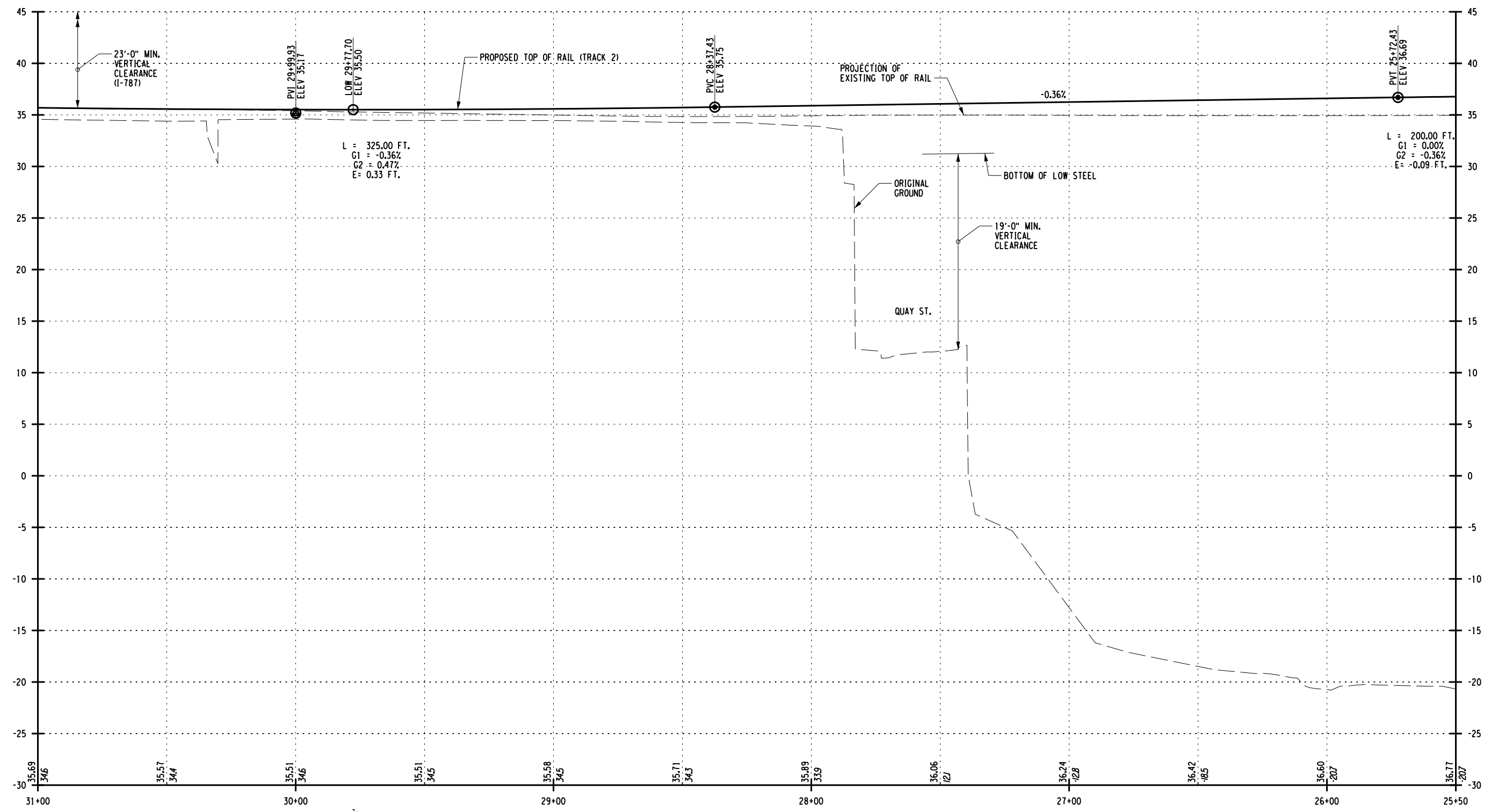
IT IS A VIOLATION OF LAW FOR ANY PERSON, UNLESS THEY ARE ACTING UNDER THE DIRECTION OF A LICENSED PROFESSIONAL ENGINEER, ARCHITECT, LANDSCAPE ARCHITECT, OR LAND SURVEYOR, TO ALTER AN ITEM IN ANY WAY. IF AN ITEM BEARING THE STAMP OF A LICENSED PROFESSIONAL IS ALTERED, THE ALTERING ENGINEER, ARCHITECT, LANDSCAPE ARCHITECT, OR LAND SURVEYOR SHALL STAMP THE DOCUMENT AND INCLUDE THE NOTATION "ALTERED BY" FOLLOWED BY THEIR SIGNATURE, THE DATE OF SUCH ALTERATION, AND A SPECIFIC DESCRIPTION OF THE ALTERATION.

FILE NAME = 1/23/2019  
DATE/TIME = 1/23/2019  
USER = JJELLSworth

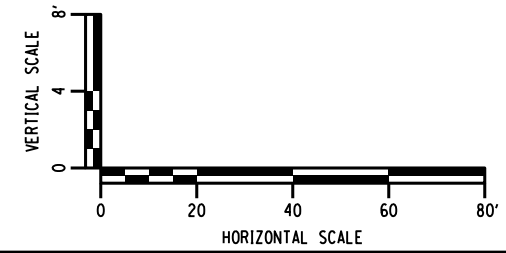
FILE NAME =  
DATE/TIME = 1/23/2019  
USER = JJEllsworth

JOB MANAGER  
DESIGN SUPERVISOR  
DESIGN  
CHECK  
DRAFTING  
CHECK  
PROJECT MANAGER

ELEVATION



STATION  
TRACK 2 PROFILE



AFFIX SEAL: ON:	ALTERED BY: ON:

AS-BUILT REVISIONS DESCRIPTION OF ALTERATIONS:
COUNTY: ALBANY
REGION:

PIN 1935.49
DATE 11/28/2018

BRIDGES 1007350	CULVERTS

ALL DIMENSIONS IN ft UNLESS OTHERWISE NOTED
TRACK PROFILE NORTH ALTERNATIVE

CONTRACT NUMBER
DRAWING NO. TPR-8
SHEET NO.

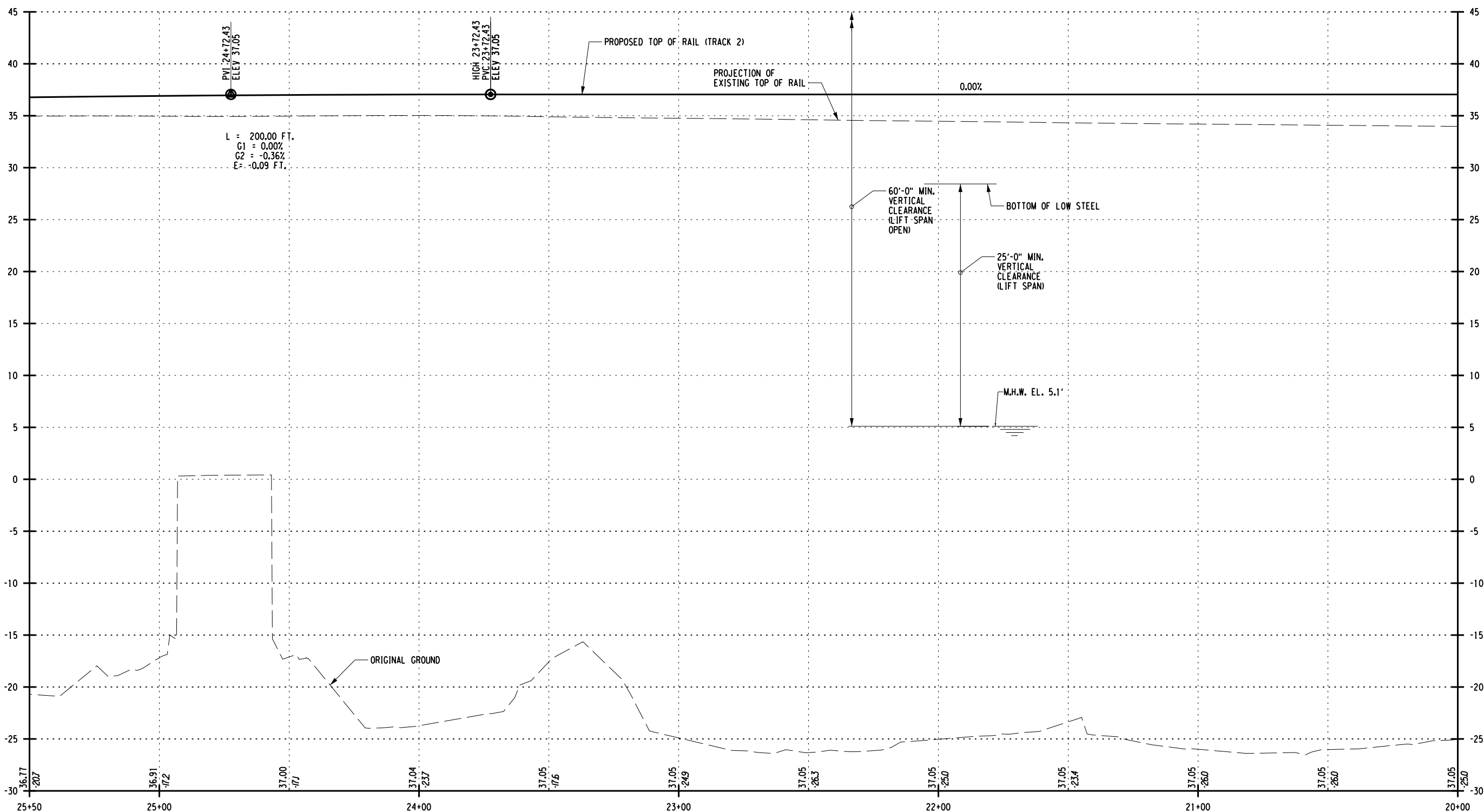
IT IS A VIOLATION OF LAW FOR ANY PERSON, UNLESS THEY ARE ACTING UNDER THE DIRECTION OF A LICENSED PROFESSIONAL ENGINEER, ARCHITECT, LANDSCAPE ARCHITECT, OR LAND SURVEYOR, TO ALTER AN ITEM IN ANY WAY. IF AN ITEM BEARING THE STAMP OF A LICENSED PROFESSIONAL IS ALTERED, THE ALTERING ENGINEER, ARCHITECT, LANDSCAPE ARCHITECT, OR LAND SURVEYOR SHALL STAMP THE DOCUMENT AND INCLUDE THE NOTATION "ALTERED BY" FOLLOWED BY THEIR SIGNATURE, THE DATE OF SUCH ALTERATION, AND A SPECIFIC DESCRIPTION OF THE ALTERATION.



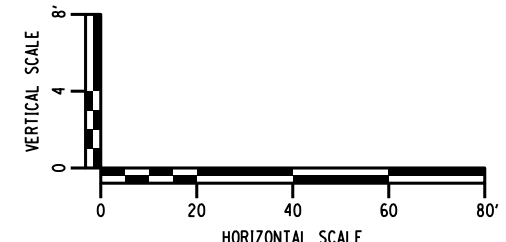
FILE NAME = 1/23/2019  
 DATE/TIME = 1/23/2019  
 USER = JJE11swoth

JOB MANAGER  
 DESIGN SUPERVISOR  
 DESIGN  
 CHECK  
 DRAFTING  
 CHECK  
 PROJECT MANAGER

ELEVATION



STATION  
 TRACK 2 PROFILE



AFFIX SEAL: ON:	ALTERED BY: ON:

AS-BUILT REVISIONS DESCRIPTION OF ALTERATIONS:	
COUNTY: ALBANY	REGION:

PIN 1935.49	BRIDGES 1007350
DATE 11/28/2018	

CULVERTS	ALL DIMENSIONS IN ft UNLESS OTHERWISE NOTED

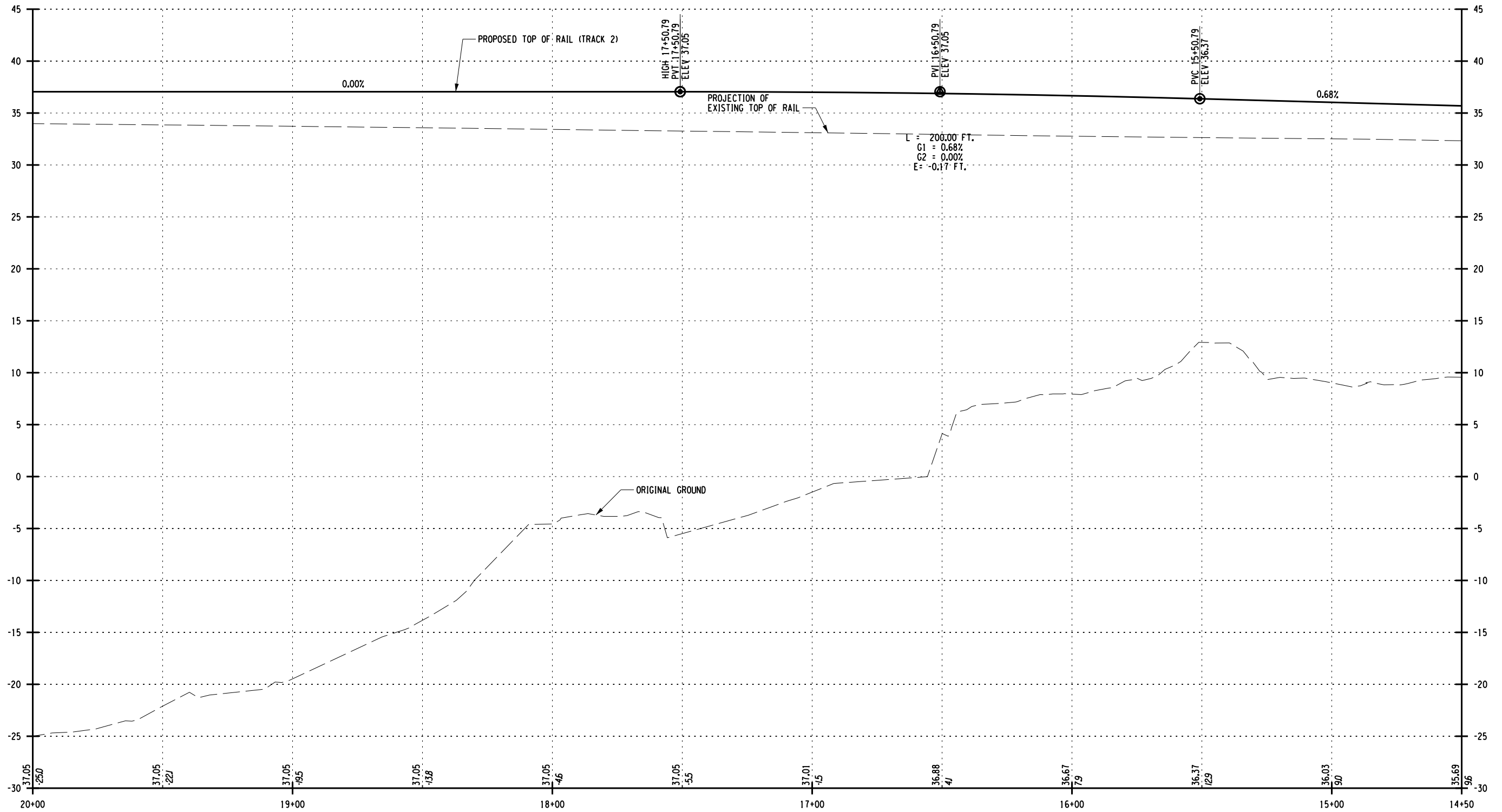
TRACK PROFILE NORTH ALTERNATIVE	CONTRACT NUMBER
	DRAWING NO. TPR-9 SHEET NO.

IT IS A VIOLATION OF LAW FOR ANY PERSON, UNLESS THEY ARE ACTING UNDER THE DIRECTION OF A LICENSED PROFESSIONAL ENGINEER, ARCHITECT, LANDSCAPE ARCHITECT, OR LAND SURVEYOR, TO ALTER AN ITEM IN ANY WAY. IF AN ITEM BEARING THE STAMP OF A LICENSED PROFESSIONAL IS ALTERED, THE ALTERING ENGINEER, ARCHITECT, LANDSCAPE ARCHITECT, OR LAND SURVEYOR SHALL STAMP THE DOCUMENT AND INCLUDE THE NOTATION "ALTERED BY" FOLLOWED BY THEIR SIGNATURE, THE DATE OF SUCH ALTERATION, AND A SPECIFIC DESCRIPTION OF THE ALTERATION.

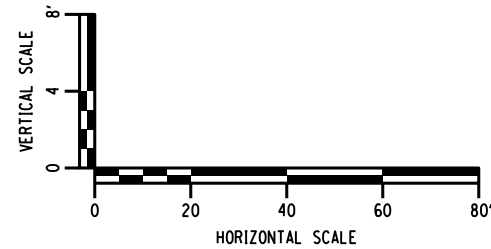


PROJECT MANAGER  
 CHECK  
 DRAFTING  
 CHECK  
 DESIGN  
 JOB MANAGER  
 DESIGN SUPERVISOR

ELEVATION



STATION  
TRACK 2 PROFILE



AFFIX SEAL: ON:	ALTERED BY: ON:

AS-BUILT REVISIONS DESCRIPTION OF ALTERATIONS:
COUNTY: ALBANY
REGION:

PIN 1935.49
DATE 11/28/2018

BRIDGES 1007350	CULVERTS

ALL DIMENSIONS IN FT UNLESS OTHERWISE NOTED
TRACK PROFILE NORTH ALTERNATIVE

CONTRACT NUMBER
DRAWING NO. TPR-10 SHEET NO.

IT IS A VIOLATION OF LAW FOR ANY PERSON, UNLESS THEY ARE ACTING UNDER THE DIRECTION OF A LICENSED PROFESSIONAL ENGINEER, ARCHITECT, LANDSCAPE ARCHITECT, OR LAND SURVEYOR, TO ALTER AN ITEM IN ANY WAY. IF AN ITEM BEARING THE STAMP OF A LICENSED PROFESSIONAL IS ALTERED, THE ALTERING ENGINEER, ARCHITECT, LANDSCAPE ARCHITECT, OR LAND SURVEYOR SHALL STAMP THE DOCUMENT AND INCLUDE THE NOTATION "ALTERED BY" FOLLOWED BY THEIR SIGNATURE, THE DATE OF SUCH ALTERATION, AND A SPECIFIC DESCRIPTION OF THE ALTERATION.



FILE NAME =  
DATE/TIME = 1/23/2019  
USER = JJE11swoth



PROJECT MANAGER

CHECK

DRAFTING

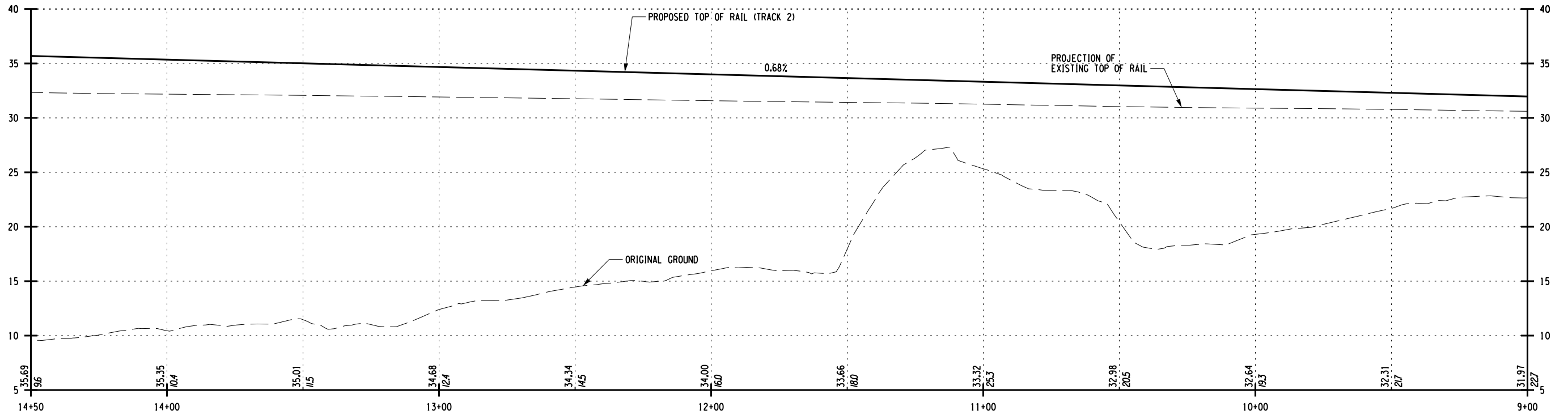
CHECK

DESIGN

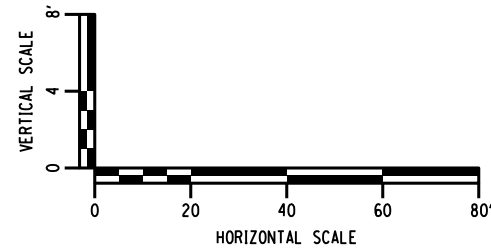
JOB MANAGER

DESIGN SUPERVISOR

ELEVATION



STATION  
TRACK 2 PROFILE



AFFIX SEAL: ON:	ALTERED BY: ON:

AS-BUILT REVISIONS DESCRIPTION OF ALTERATIONS:	
COUNTY: ALBANY	REGION:

PIN 1935.49	BRIDGES 1007350
DATE 11/28/2018	

CULVERTS	ALL DIMENSIONS IN ft UNLESS OTHERWISE NOTED

TRACK PROFILE NORTH ALTERNATIVE	CONTRACT NUMBER
	DRAWING NO. TPR-11 SHEET NO.

IT IS A VIOLATION OF LAW FOR ANY PERSON, UNLESS THEY ARE ACTING UNDER THE DIRECTION OF A LICENSED PROFESSIONAL ENGINEER, ARCHITECT, LANDSCAPE ARCHITECT, OR LAND SURVEYOR, TO ALTER AN ITEM IN ANY WAY. IF AN ITEM BEARING THE STAMP OF A LICENSED PROFESSIONAL IS ALTERED, THE ALTERING ENGINEER, ARCHITECT, LANDSCAPE ARCHITECT, OR LAND SURVEYOR SHALL STAMP THE DOCUMENT AND INCLUDE THE NOTATION "ALTERED BY" FOLLOWED BY THEIR SIGNATURE, THE DATE OF SUCH ALTERATION, AND A SPECIFIC DESCRIPTION OF THE ALTERATION.



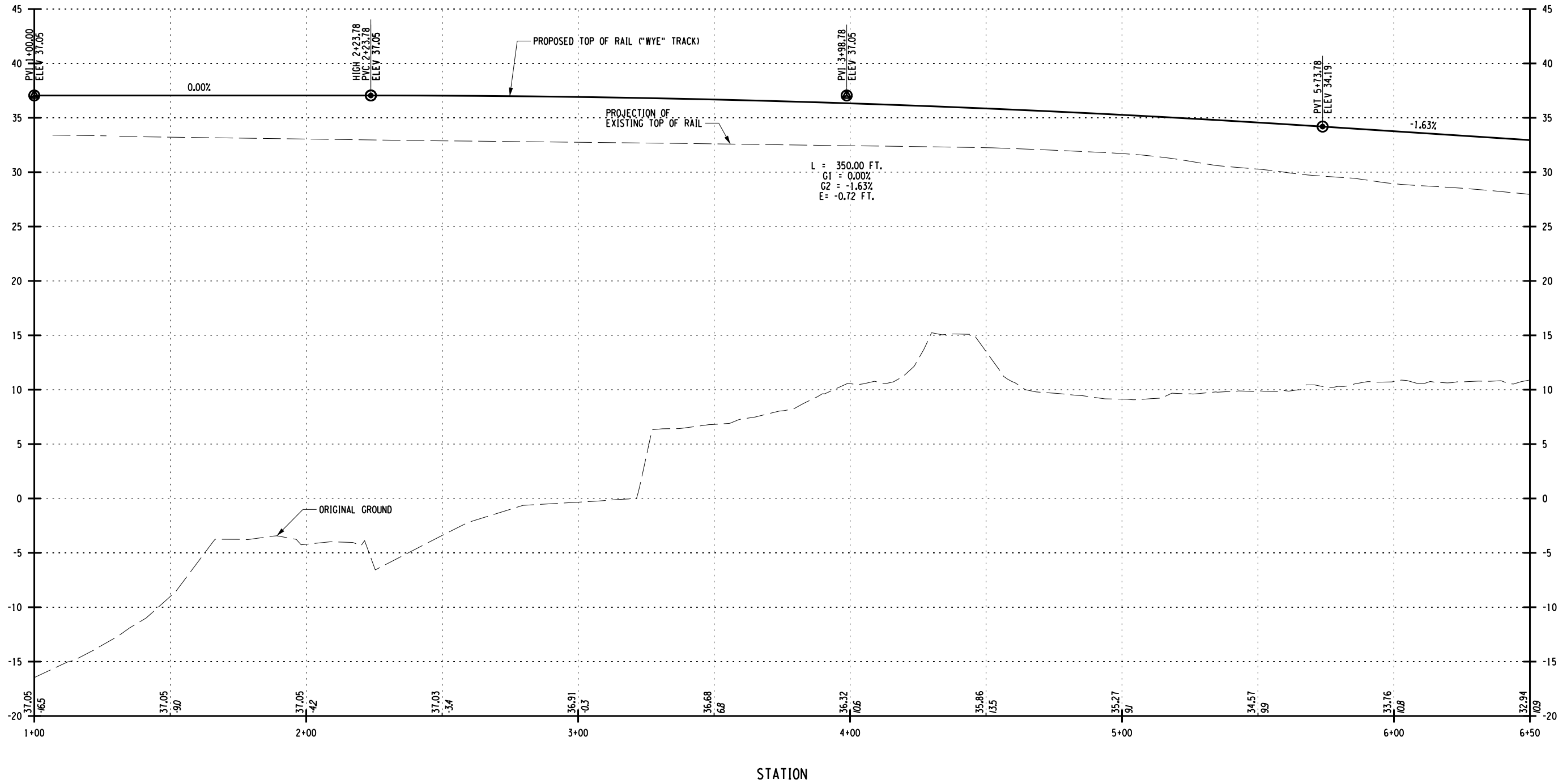
Department of Transportation

FILE NAME = 1/23/2019  
DATE/TIME = 1/23/2019  
USER = JJELLSworth

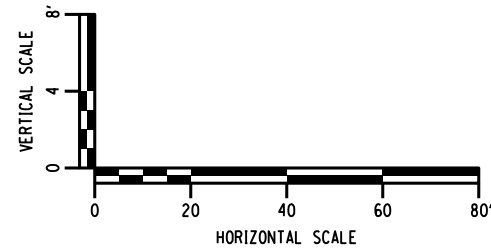


PROJECT MANAGER  
CHECK  
DRAFTING  
CHECK  
DESIGN  
JOB MANAGER  
DESIGN SUPERVISOR

ELEVATION



STATION  
"WYE" TRACK PROFILE



AFFIX SEAL: ON:	ALTERED BY: ON:

AS-BUILT REVISIONS  
DESCRIPTION OF ALTERATIONS:

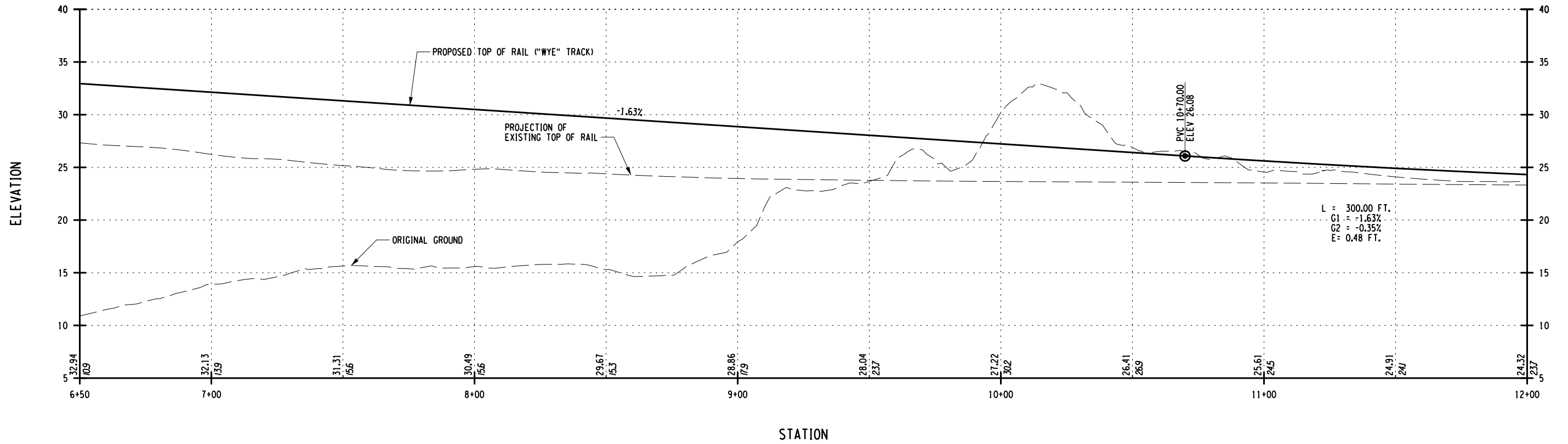
IT IS A VIOLATION OF LAW FOR ANY PERSON, UNLESS THEY ARE ACTING UNDER THE DIRECTION OF A LICENSED PROFESSIONAL ENGINEER, ARCHITECT, LANDSCAPE ARCHITECT, OR LAND SURVEYOR, TO ALTER AN ITEM IN ANY WAY. IF AN ITEM BEARING THE STAMP OF A LICENSED PROFESSIONAL IS ALTERED, THE ALTERING ENGINEER, ARCHITECT, LANDSCAPE ARCHITECT, OR LAND SURVEYOR SHALL STAMP THE DOCUMENT AND INCLUDE THE NOTATION "ALTERED BY" FOLLOWED BY THEIR SIGNATURE, THE DATE OF SUCH ALTERATION, AND A SPECIFIC DESCRIPTION OF THE ALTERATION.

PIN 1935.49	BRIDGES 1007350
DATE 11/28/2018	CULVERTS
COUNTY: ALBANY	REGION:

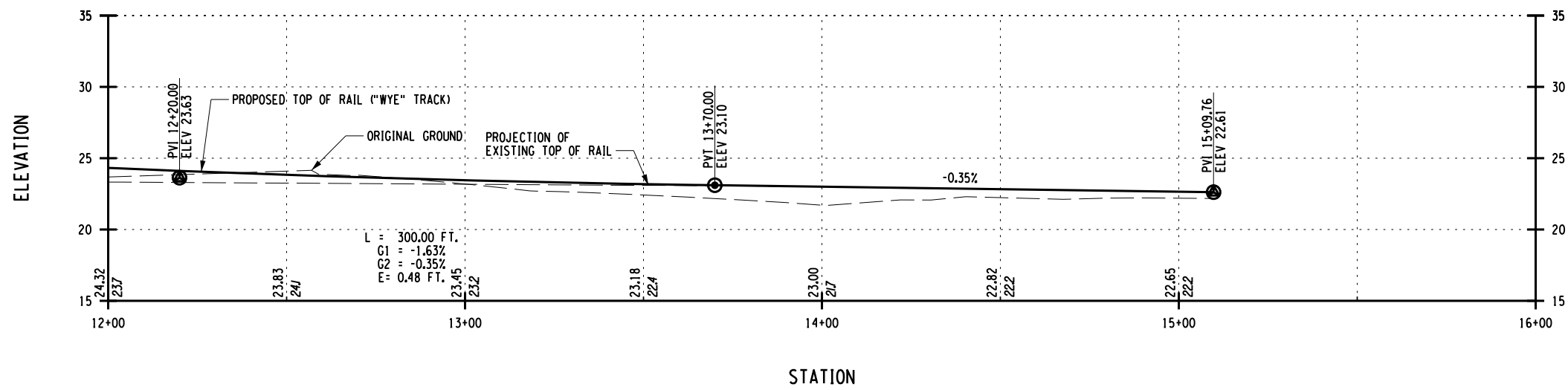
ALL DIMENSIONS IN FT UNLESS OTHERWISE NOTED	CONTRACT NUMBER
TRACK PROFILE NORTH ALTERNATIVE	DRAWING NO. TPR-13 SHEET NO.
	Department of Transportation

FILE NAME =  
DATE/TIME = 1/23/2019  
USER = JJE11swor-th

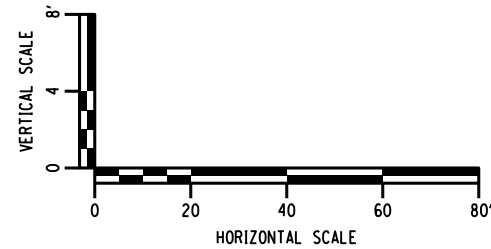
PROJECT MANAGER  
 CHECK  
 DRAFTING  
 CHECK  
 DESIGN  
 JOB MANAGER  
 DESIGN SUPERVISOR



"WYE" TRACK PROFILE



"WYE" TRACK PROFILE



AFFIX SEAL: ON:	ALTERED BY: ON:

AS-BUILT REVISIONS  
DESCRIPTION OF ALTERATIONS:

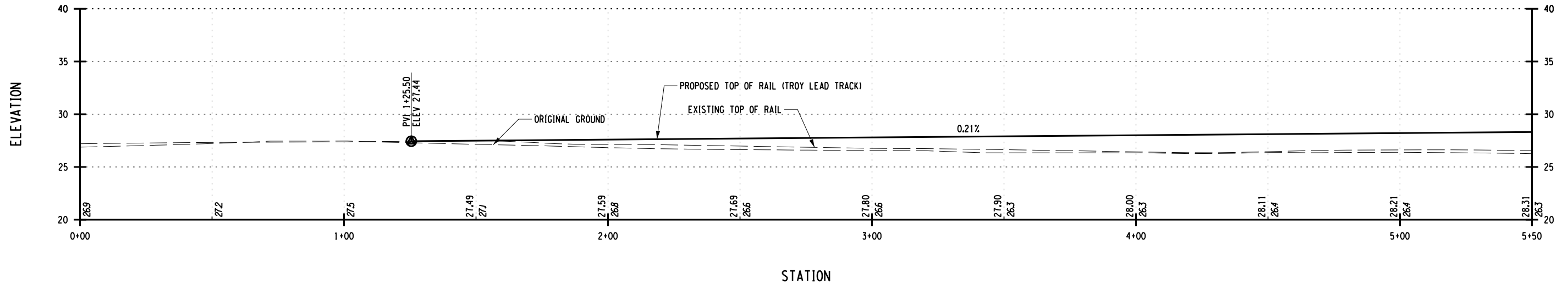
IT IS A VIOLATION OF LAW FOR ANY PERSON, UNLESS THEY ARE ACTING UNDER THE DIRECTION OF A LICENSED PROFESSIONAL ENGINEER, ARCHITECT, LANDSCAPE ARCHITECT, OR LAND SURVEYOR, TO ALTER AN ITEM IN ANY WAY. IF AN ITEM BEARING THE STAMP OF A LICENSED PROFESSIONAL IS ALTERED, THE ALTERING ENGINEER, ARCHITECT, LANDSCAPE ARCHITECT, OR LAND SURVEYOR SHALL STAMP THE DOCUMENT AND INCLUDE THE NOTATION "ALTERED BY" FOLLOWED BY THEIR SIGNATURE, THE DATE OF SUCH ALTERATION, AND A SPECIFIC DESCRIPTION OF THE ALTERATION.

PIN 1935.49	BRIDGES 1007350	CULVERTS
DATE 11/28/2018		
COUNTY: ALBANY	REGION:	

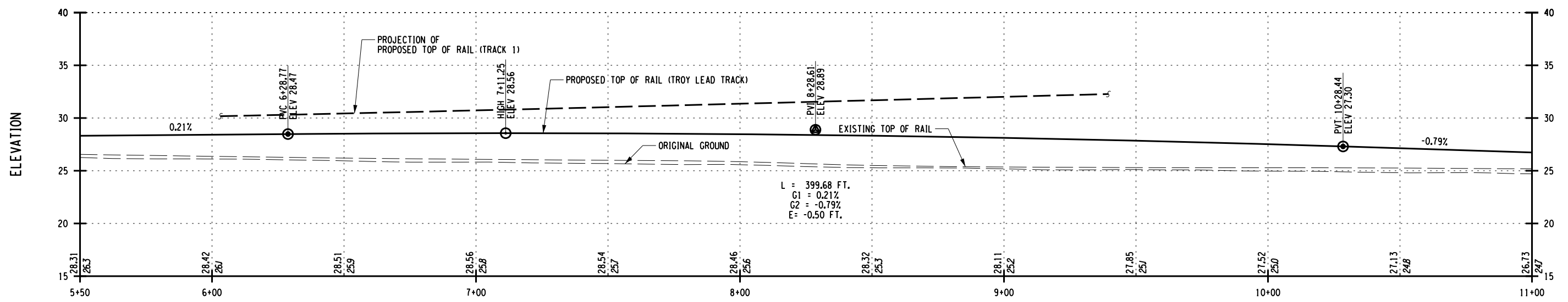
ALL DIMENSIONS IN FT UNLESS OTHERWISE NOTED		CONTRACT NUMBER
TRACK PROFILE NORTH ALTERNATIVE		DRAWING NO. TPR-14
		SHEET NO.
		 <b>Department of Transportation</b>

FILE NAME = 1/23/2019  
 DATE/TIME = 1/23/2019  
 USER = JJELLSWORTH

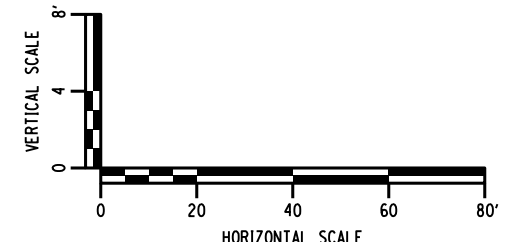
PROJECT MANAGER  
 CHECK  
 DRAFTING  
 CHECK  
 DESIGN  
 JOB MANAGER  
 DESIGN SUPERVISOR



TROY LEAD TRACK PROFILE



TROY LEAD TRACK PROFILE



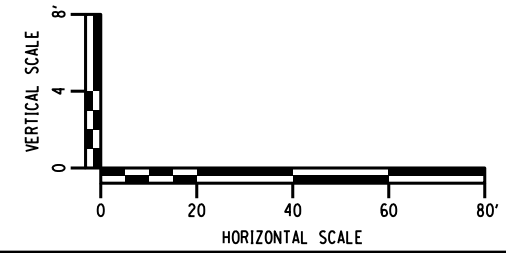
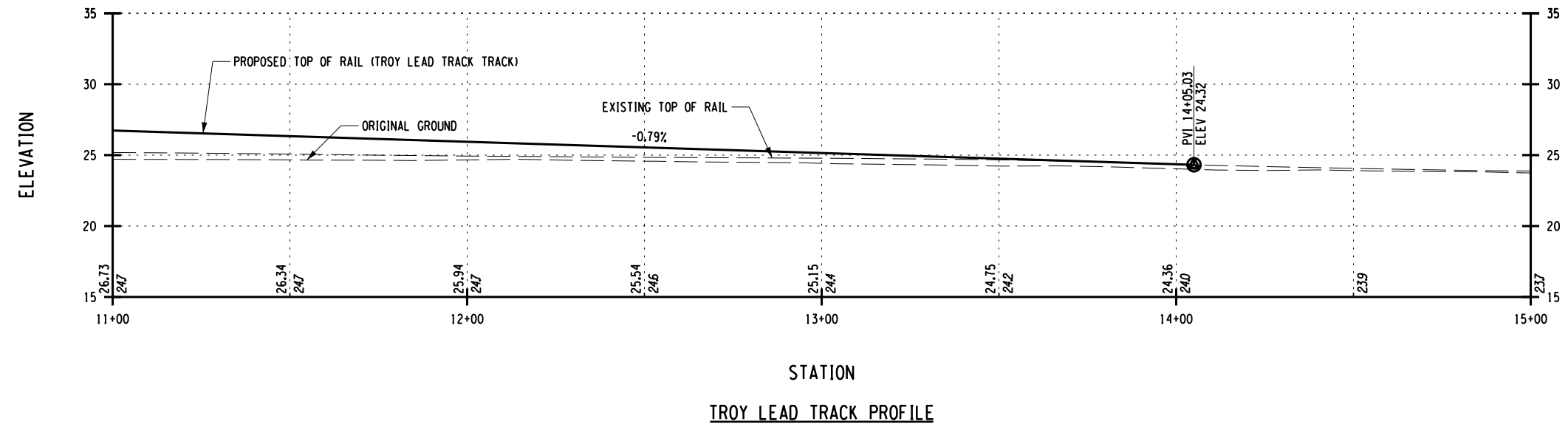
AFFIX SEAL: ON:	ALTERED BY: ON:

AS-BUILT REVISIONS DESCRIPTION OF ALTERATIONS:	PIN 1935.49	BRIDGES 1007350	CULVERTS	ALL DIMENSIONS IN FT UNLESS OTHERWISE NOTED	CONTRACT NUMBER
	DATE 11/28/2018				DRAWING NO. TPR-15
COUNTY: ALBANY	REGION:				SHEET NO.
IT IS A VIOLATION OF LAW FOR ANY PERSON, UNLESS THEY ARE ACTING UNDER THE DIRECTION OF A LICENSED PROFESSIONAL ENGINEER, ARCHITECT, LANDSCAPE ARCHITECT, OR LAND SURVEYOR, TO ALTER AN ITEM IN ANY WAY. IF AN ITEM BEARING THE STAMP OF A LICENSED PROFESSIONAL IS ALTERED, THE ALTERING ENGINEER, ARCHITECT, LANDSCAPE ARCHITECT, OR LAND SURVEYOR SHALL STAMP THE DOCUMENT AND INCLUDE THE NOTATION "ALTERED BY" FOLLOWED BY THEIR SIGNATURE, THE DATE OF SUCH ALTERATION, AND A SPECIFIC DESCRIPTION OF THE ALTERATION.					 <b>Department of Transportation</b>

FILE NAME = 1/23/2019  
 DATE/TIME = 1/23/2019  
 USER = JJELLSWORTH

FILE NAME = 1/23/2019  
 DATE/TIME = 1/23/2019  
 USER = JJELLSworth

DESIGN SUPERVISOR \_\_\_\_\_ DESIGN \_\_\_\_\_ CHECK \_\_\_\_\_ DRAFTING \_\_\_\_\_ CHECK \_\_\_\_\_ PROJECT MANAGER \_\_\_\_\_



AFFIX SEAL: ON:	ALTERED BY: ON:

AS-BUILT REVISIONS  
 DESCRIPTION OF ALTERATIONS:

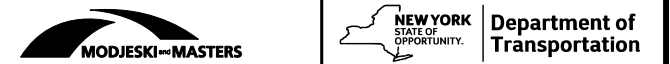
IT IS A VIOLATION OF LAW FOR ANY PERSON, UNLESS THEY ARE ACTING UNDER THE DIRECTION OF A LICENSED PROFESSIONAL ENGINEER, ARCHITECT, LANDSCAPE ARCHITECT, OR LAND SURVEYOR, TO ALTER AN ITEM IN ANY WAY. IF AN ITEM BEARING THE STAMP OF A LICENSED PROFESSIONAL IS ALTERED, THE ALTERING ENGINEER, ARCHITECT, LANDSCAPE ARCHITECT, OR LAND SURVEYOR SHALL STAMP THE DOCUMENT AND INCLUDE THE NOTATION "ALTERED BY" FOLLOWED BY THEIR SIGNATURE, THE DATE OF SUCH ALTERATION, AND A SPECIFIC DESCRIPTION OF THE ALTERATION.

PIN 1935.49	BRIDGES 1007350
DATE 11/28/2018	CULVERTS
COUNTY: ALBANY	REGION:

ALL DIMENSIONS IN ft UNLESS OTHERWISE NOTED

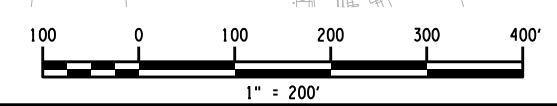
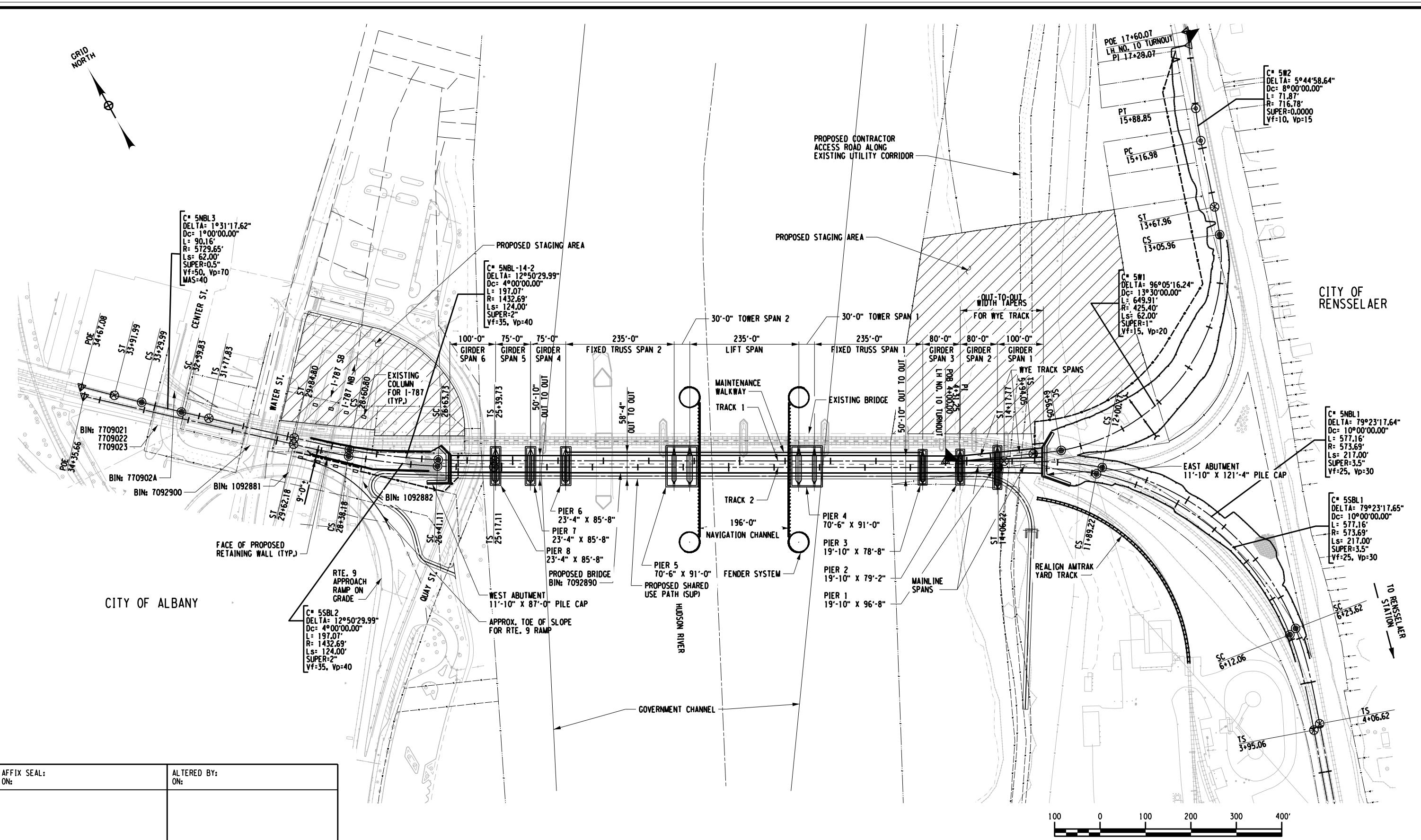
TRACK PROFILE  
 NORTH ALTERNATIVE

CONTRACT NUMBER
DRAWING NO. TPR-16 SHEET NO.





PROJECT MANAGER  
 CHECK  
 DRAFTING  
 CHECK  
 DESIGN  
 JOB MANAGER  
 DESIGN SUPERVISOR



AFFIX SEAL: ON:	ALTERED BY: ON:
--------------------	--------------------

AS-BUILT REVISIONS DESCRIPTION OF ALTERATIONS:	PIN 1935.49	BRIDGES 7092890	CULVERTS	ALL DIMENSIONS IN FT UNLESS OTHERWISE NOTED	CONTRACT NUMBER
	AUGUST 2020			REPLACEMENT ON ADJACENT ALIGNMENT TO THE SOUTH	DRAWING NO. SA-1 SHEET NO.
COUNTY: ALBANY	REGION: 1				

IT IS A VIOLATION OF LAW FOR ANY PERSON, UNLESS THEY ARE ACTING UNDER THE DIRECTION OF A LICENSED PROFESSIONAL ENGINEER, ARCHITECT, LANDSCAPE ARCHITECT, OR LAND SURVEYOR, TO ALTER AN ITEM IN ANY WAY. IF AN ITEM BEARING THE STAMP OF A LICENSED PROFESSIONAL IS ALTERED, THE ALTERING ENGINEER, ARCHITECT, LANDSCAPE ARCHITECT, OR LAND SURVEYOR SHALL STAMP THE DOCUMENT AND INCLUDE THE NOTATION "ALTERED BY" FOLLOWED BY THEIR SIGNATURE, THE DATE OF SUCH ALTERATION, AND A SPECIFIC DESCRIPTION OF THE ALTERATION.



FILE NAME :  
 DATE/TIME : 8/13/2020  
 USER : DN1escr1

PROJECT M-N-GER

CHECK

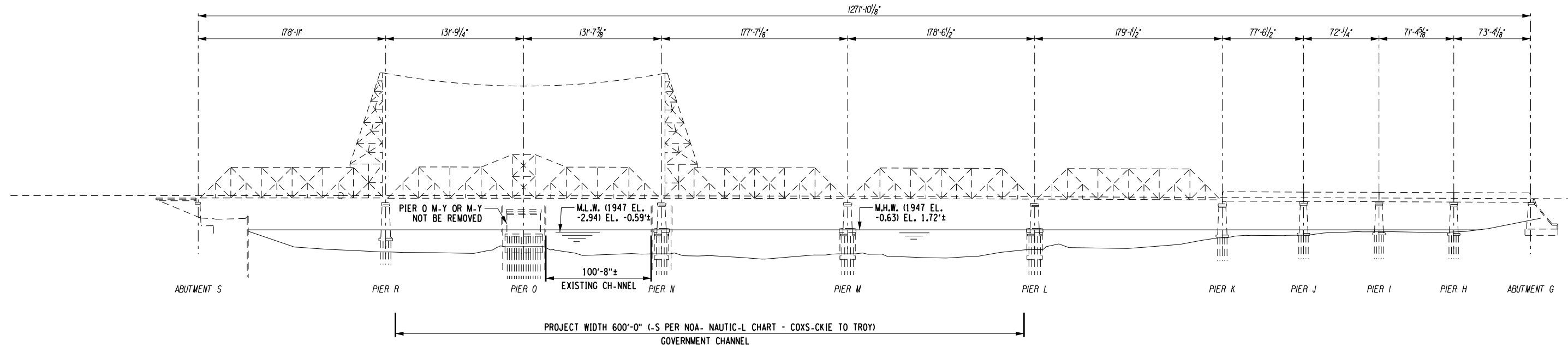
DR-FTING

CHECK

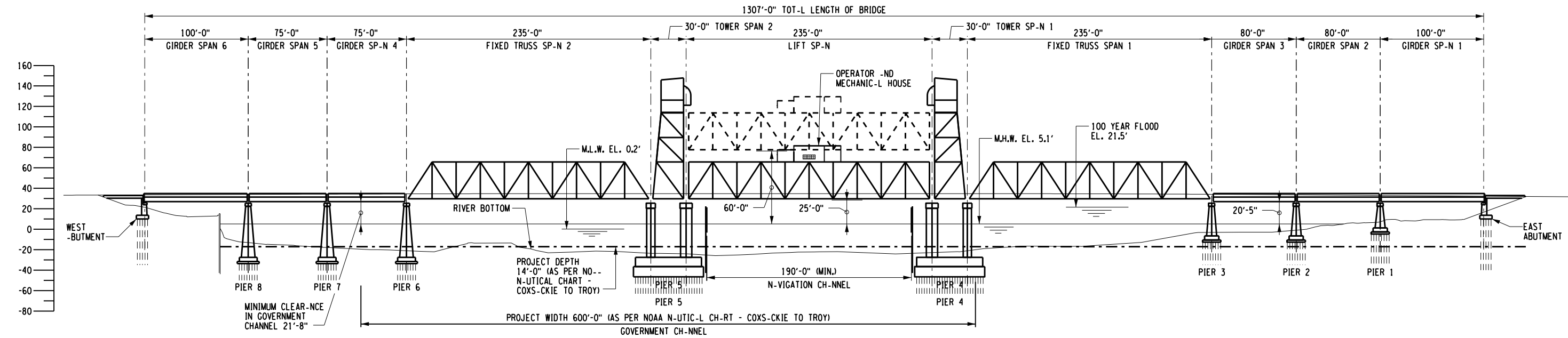
DESIGN

JOB M-N-GER

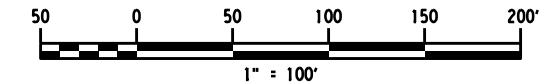
DESIGN SUPERVISOR



EXISTING ELEV-TION  
LOOKING NORTH



BRIDGE ELEV-TION  
LOOKING NORTH



OFFICE: _____	ALTERED BY: _____
DATE: _____	DATE: _____

AS-BUILT REVISIONS  
DESCRIPTION OF ALTERATIONS:


PIN 1935.49	BRIDGES 7092890
AUGUST 2020	CULVERTS
COUNTY: -LB-NY	REGION: 1

ALL DIMENSIONS IN FT UNLESS OTHERWISE NOTED		CONTRACT NUMBER
REPLACEMENT ON -DJ-CENT ALIGNMENT TO THE SOUTH		DR-WING NO. S--2
		SHEET NO.

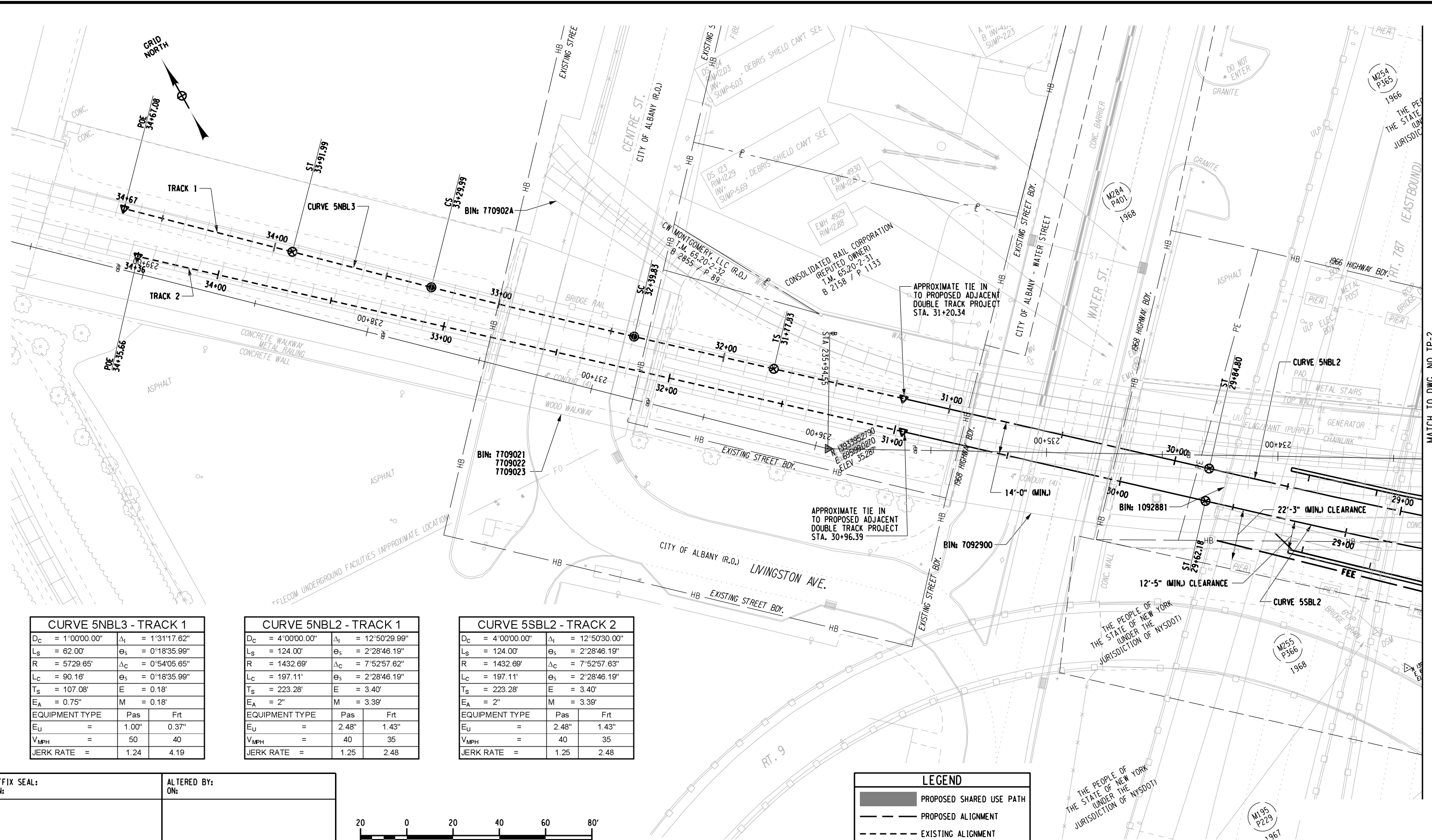
IT IS A VIOLATION OF LAW FOR ANY PERSON, UNLESS THEY ARE ACTING UNDER THE DIRECTION OF A LICENSED PROFESSIONAL ENGINEER, ARCHITECT, LANDSCAPE ARCHITECT, OR LAND SURVEYOR, TO ALTER AN ITEM IN ANY MANNER, IF AN ITEM BEARING THE STAMP OF A LICENSED PROFESSIONAL IS ALTERED, THE ALTERING ENGINEER, ARCHITECT, LANDSCAPE ARCHITECT, OR LAND SURVEYOR SHALL STAMP THE DOCUMENT AND INCLUDE THE NOTATION "ALTERED BY" FOLLOWED BY THEIR SIGNATURE, THE DATE OF SUCH ALTERATION, AND A SPECIFIC DESCRIPTION OF THE ALTERATION.



FILE NAME : 8/12/2020  
DATE/TIME : 8/12/2020  
USER : DNLscser1



PROJECT MANAGER  
 CHECK  
 DRAFTING  
 CHECK  
 DESIGN  
 JOB MANAGER  
 DESIGN SUPERVISOR



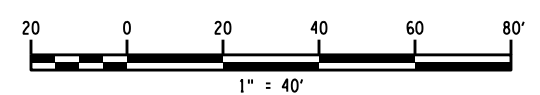
CURVE 5NBL3 - TRACK 1		
D <sub>c</sub> = 1°00'00.00"	Δ <sub>1</sub> = 1°31'17.62"	
L <sub>s</sub> = 62.00'	Θ <sub>s</sub> = 0°18'35.99"	
R = 5729.65'	Δ <sub>c</sub> = 0°54'05.65"	
L <sub>c</sub> = 90.16'	Θ <sub>s</sub> = 0°18'35.99"	
T <sub>s</sub> = 107.08'	E = 0.18'	
E <sub>A</sub> = 0.75"	M = 0.18'	
EQUIPMENT TYPE	Pas	Frt
E <sub>U</sub>	1.00"	0.37"
V <sub>MPH</sub>	50	40
JERK RATE	1.24	4.19

CURVE 5NBL2 - TRACK 1		
D <sub>c</sub> = 4°00'00.00"	Δ <sub>1</sub> = 12°50'29.99"	
L <sub>s</sub> = 124.00'	Θ <sub>s</sub> = 2°28'46.19"	
R = 1432.69'	Δ <sub>c</sub> = 7°52'57.62"	
L <sub>c</sub> = 197.11'	Θ <sub>s</sub> = 2°28'46.19"	
T <sub>s</sub> = 223.28'	E = 3.40'	
E <sub>A</sub> = 2"	M = 3.39'	
EQUIPMENT TYPE	Pas	Frt
E <sub>U</sub>	2.48"	1.43"
V <sub>MPH</sub>	40	35
JERK RATE	1.25	2.48

CURVE 5SBL2 - TRACK 2		
D <sub>c</sub> = 4°00'00.00"	Δ <sub>1</sub> = 12°50'30.00"	
L <sub>s</sub> = 124.00'	Θ <sub>s</sub> = 2°28'46.19"	
R = 1432.69'	Δ <sub>c</sub> = 7°52'57.63"	
L <sub>c</sub> = 197.11'	Θ <sub>s</sub> = 2°28'46.19"	
T <sub>s</sub> = 223.28'	E = 3.40'	
E <sub>A</sub> = 2"	M = 3.39'	
EQUIPMENT TYPE	Pas	Frt
E <sub>U</sub>	2.48"	1.43"
V <sub>MPH</sub>	40	35
JERK RATE	1.25	2.48

**LEGEND**

- PROPOSED SHARED USE PATH
- PROPOSED ALIGNMENT
- EXISTING ALIGNMENT

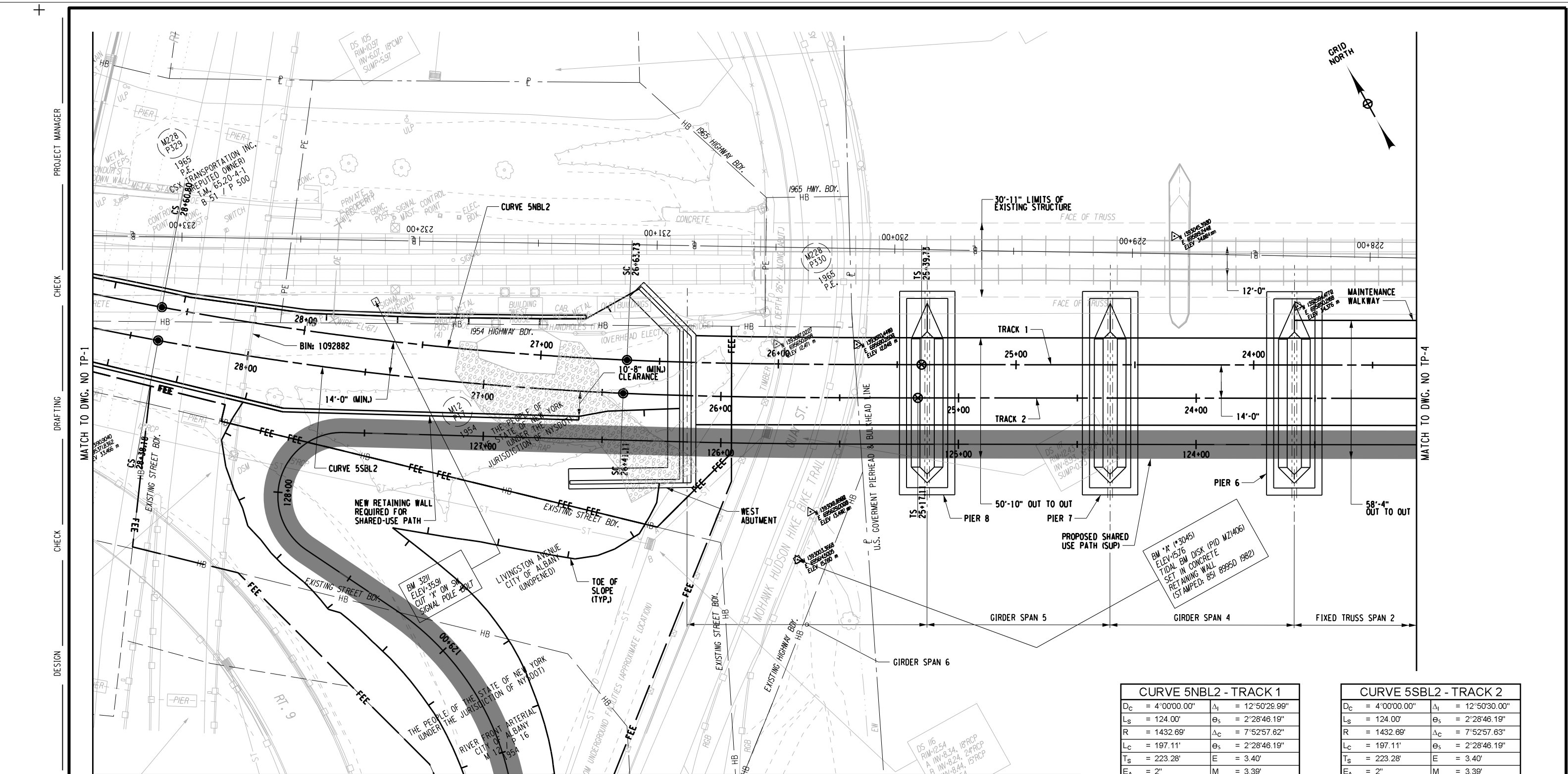


AFFIX SEAL: ON:	ALTERED BY: ON:
--------------------	--------------------

AS-BUILT REVISIONS DESCRIPTION OF ALTERATIONS:	PIN 1935.49 AUGUST 2020	BRIDGES 7092890	CULVERTS	ALL DIMENSIONS IN ft UNLESS OTHERWISE NOTED	CONTRACT NUMBER
<b>TRACK PLAN SOUTH ALTERNATIVE</b>					DRAWING NO. TP-1 SHEET NO.
IT IS A VIOLATION OF LAW FOR ANY PERSON, UNLESS THEY ARE ACTING UNDER THE DIRECTION OF A LICENSED PROFESSIONAL ENGINEER, ARCHITECT, LANDSCAPE ARCHITECT, OR LAND SURVEYOR, TO ALTER AN ITEM IN ANY WAY. IF AN ITEM BEARING THE STAMP OF A LICENSED PROFESSIONAL IS ALTERED, THE ALTERING ENGINEER, ARCHITECT, LANDSCAPE ARCHITECT, OR LAND SURVEYOR SHALL STAMP THE DOCUMENT AND INCLUDE THE NOTATION "ALTERED BY" FOLLOWED BY THEIR SIGNATURE, THE DATE OF SUCH ALTERATION, AND A SPECIFIC DESCRIPTION OF THE ALTERATION.					
COUNTY: ALBANY      REGION: 1					Department of Transportation

FILE NAME = 8/12/2020  
 DATE/TIME = 8/12/2020  
 USER = ONClescert

MATCH TO DWG. NO TP-2

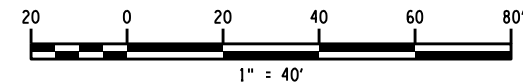


CURVE 5NBL2 - TRACK 1		
D <sub>C</sub>	= 4'00'00.00"	Δ <sub>1</sub> = 12°50'29.99"
L <sub>s</sub>	= 124.00'	Θ <sub>s</sub> = 2°28'46.19"
R	= 1432.69'	Δ <sub>C</sub> = 7°52'57.62"
L <sub>C</sub>	= 197.11'	Θ <sub>s</sub> = 2°28'46.19"
T <sub>s</sub>	= 223.28'	E = 3.40'
E <sub>A</sub>	= 2"	M = 3.39'
EQUIPMENT TYPE	Pas	Frt
E <sub>U</sub>	= 2.48"	1.43"
V <sub>MPH</sub>	= 40	35
JERK RATE	= 1.25	2.48

CURVE 5SBL2 - TRACK 2		
D <sub>C</sub>	= 4'00'00.00"	Δ <sub>1</sub> = 12°50'30.00"
L <sub>s</sub>	= 124.00'	Θ <sub>s</sub> = 2°28'46.19"
R	= 1432.69'	Δ <sub>C</sub> = 7°52'57.63"
L <sub>C</sub>	= 197.11'	Θ <sub>s</sub> = 2°28'46.19"
T <sub>s</sub>	= 223.28'	E = 3.40'
E <sub>A</sub>	= 2"	M = 3.39'
EQUIPMENT TYPE	Pas	Frt
E <sub>U</sub>	= 2.48"	1.43"
V <sub>MPH</sub>	= 40	35
JERK RATE	= 1.25	2.48

**LEGEND**

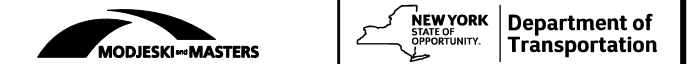
- PROPOSED SHARED USE PATH
- PROPOSED ALIGNMENT
- EXISTING ALIGNMENT



AFFIX SEAL: ON: \_\_\_\_\_  
 ALTERED BY: ON: \_\_\_\_\_


AS-BUILT REVISIONS DESCRIPTION OF ALTERATIONS:	PIN 1935.49	BRIDGES 7092890	CULVERTS	ALL DIMENSIONS IN ft UNLESS OTHERWISE NOTED	CONTRACT NUMBER
	AUGUST 2020			TRACK PLAN SOUTH ALTERNATIVE	DRAWING NO. TP-2
	COUNTY: ALBANY	REGION: 1			SHEET NO.

IT IS A VIOLATION OF LAW FOR ANY PERSON, UNLESS THEY ARE ACTING UNDER THE DIRECTION OF A LICENSED PROFESSIONAL ENGINEER, ARCHITECT, LANDSCAPE ARCHITECT, OR LAND SURVEYOR, TO ALTER AN ITEM IN ANY WAY. IF AN ITEM BEARING THE STAMP OF A LICENSED PROFESSIONAL IS ALTERED, THE ALTERING ENGINEER, ARCHITECT, LANDSCAPE ARCHITECT, OR LAND SURVEYOR SHALL STAMP THE DOCUMENT AND INCLUDE THE NOTATION "ALTERED BY" FOLLOWED BY THEIR SIGNATURE, THE DATE OF SUCH ALTERATION, AND A SPECIFIC DESCRIPTION OF THE ALTERATION.

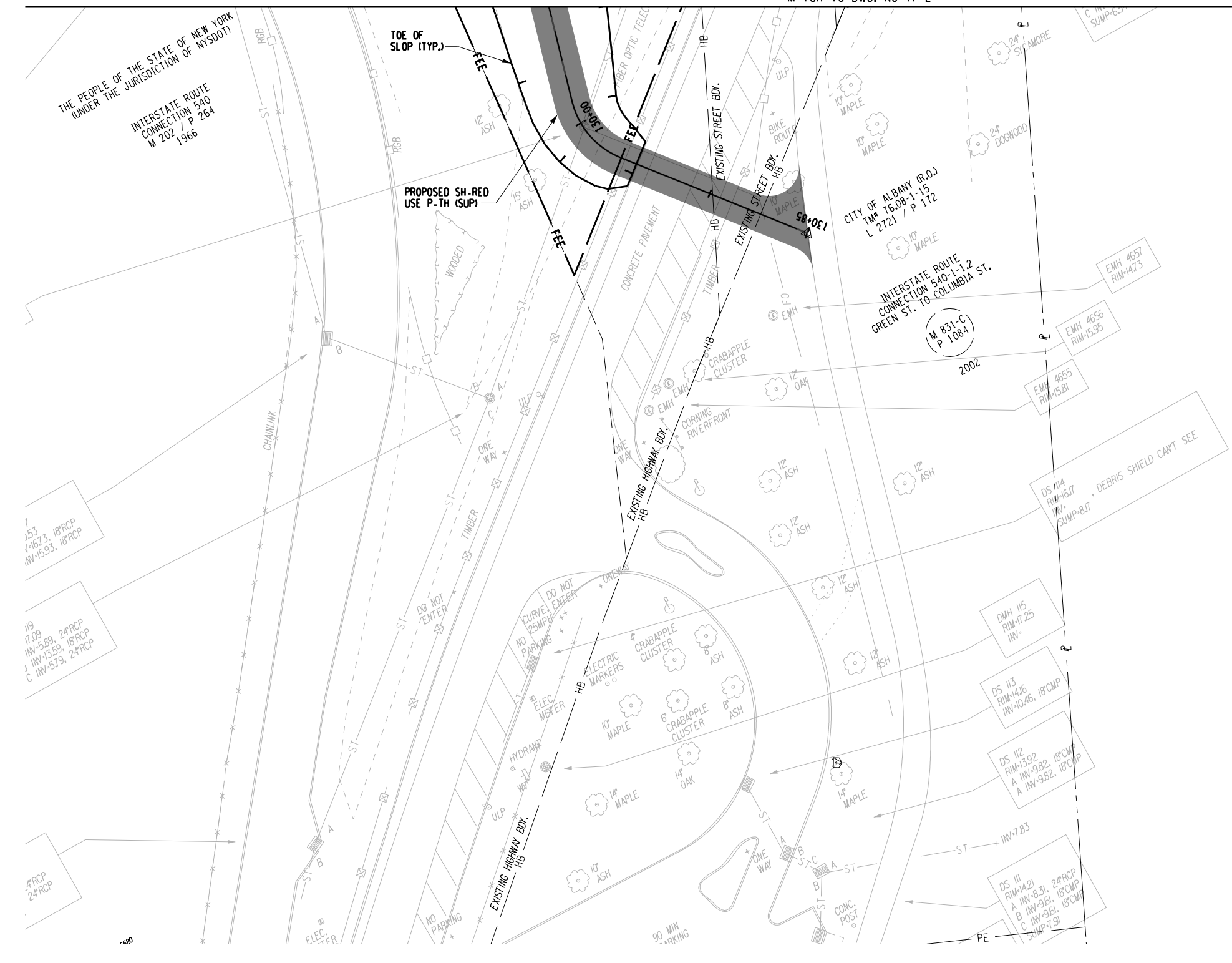


FILE NAME = 8/12/2020  
 DATE/TIME = 8/12/2020  
 USER = ONClescer1

PROJECT MANAGER  
 CHECK  
 DRAFTING  
 CHECK  
 DESIGN  
 JOB MANAGER  
 DESIGN SUPERVISOR



PROJECT M-N-GER  
CHECK  
DR-FITING  
CHECK  
DESIGN  
JOB M-N-GER

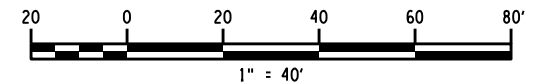


AFFIX SEAL:  
ON:

ALTERED BY:  
ON:

**LEGEND**

- PROPOSED SHARED USE P-TH
- PROPOSED ALIGNMENT
- EXISTING ALIGNMENT



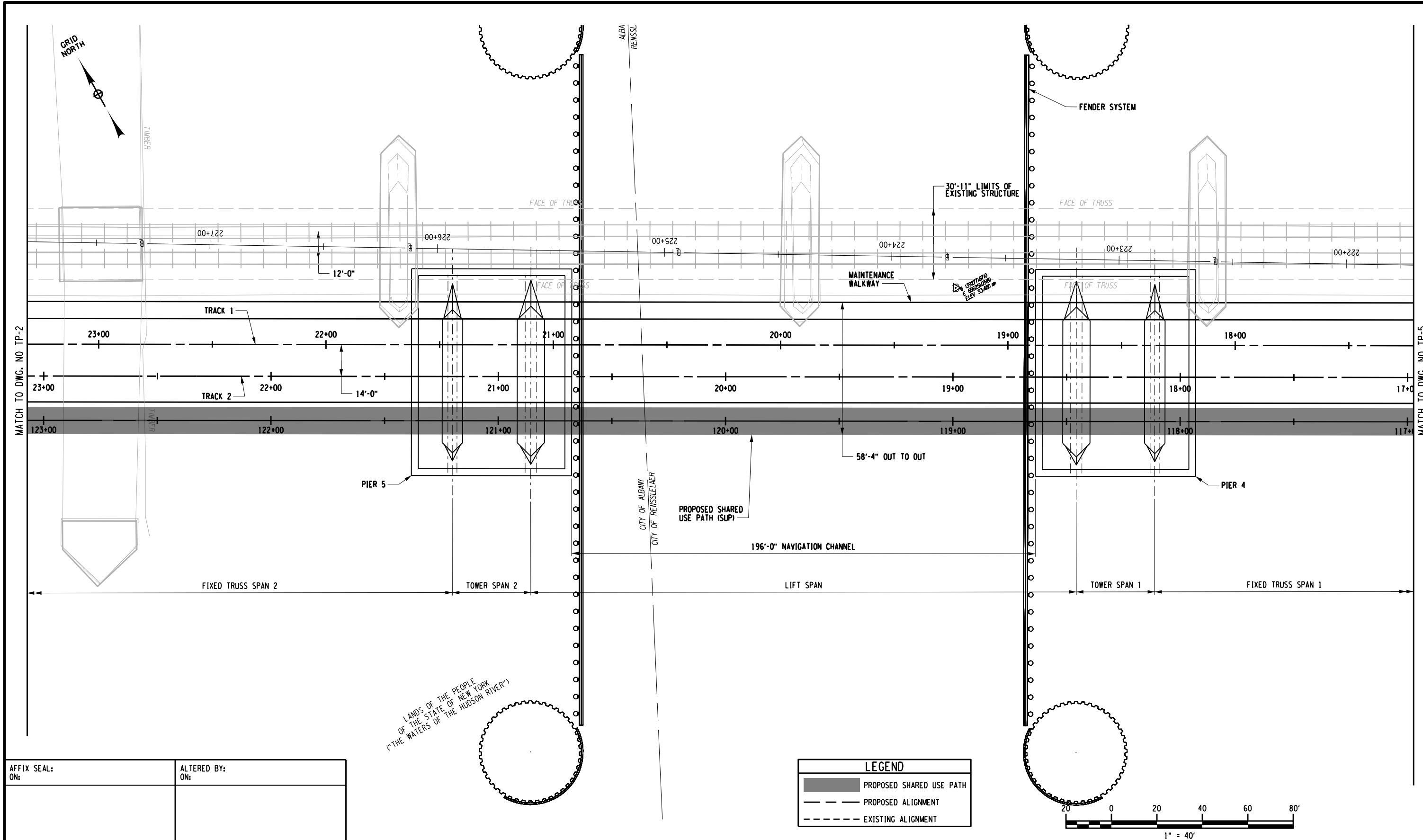
-S-BUILT REVISIONS DESCRIPTION OF -LTER-TIONS:		PIN 1935.49  AUGUST 2020	BRIDGES 7092890	CULVERTS	-LL DIMENSIONS IN ft UNLESS OTHERWISE NOTED	CONTR-CT NUMBER
IT IS - VIOL-TION OF LAW FOR ANY PERSON, UNLESS THEY ARE -CTING UNDER THE DIRECTION OF A LICENSED PROFESSION-L ENGINEER, ARCHITECT, L-NDSCAPE -RCHITECT, OR L-ND SURVEYOR, TO -LTER -N ITEM IN -NY W-Y, IF AN ITEM BE-RING THE ST-MP OF A LICENSED PROFESSION-L IS -LTERED, THE ALTERING ENGINEER, -RCHITECT, LANDSC-PE -RCHITECT, OR LAND SURVEYOR SHALL STAMP THE DOCUMENT AND INCLUDE THE NOT-TION "ALTERED BY" FOLLOWED BY THEIR SIGN-TURE, THE DATE OF SUCH ALTER-TION, AND - SPECIFIC DESCRIPTION OF THE ALTERATION.		COUNTY: -LB-NY  REGION: 1			TR-CK PL-N SOUTH -LTERN-TIVE	DRAWING NO. TP-3 SHEET NO.
				Department of Transportation		

FILE NAME = 8/12/2020  
DATE/TIME = 8/12/2020  
USER = ONClescert

DESIGN SUPERVISOR

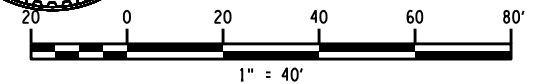
FILE NAME =  
 DATE/TIME = 8/12/2020  
 USER = ONClescr1

DESIGN SUPERVISOR  
 JOB MANAGER  
 DESIGN  
 CHECK  
 DRAFTING  
 CHECK  
 PROJECT MANAGER



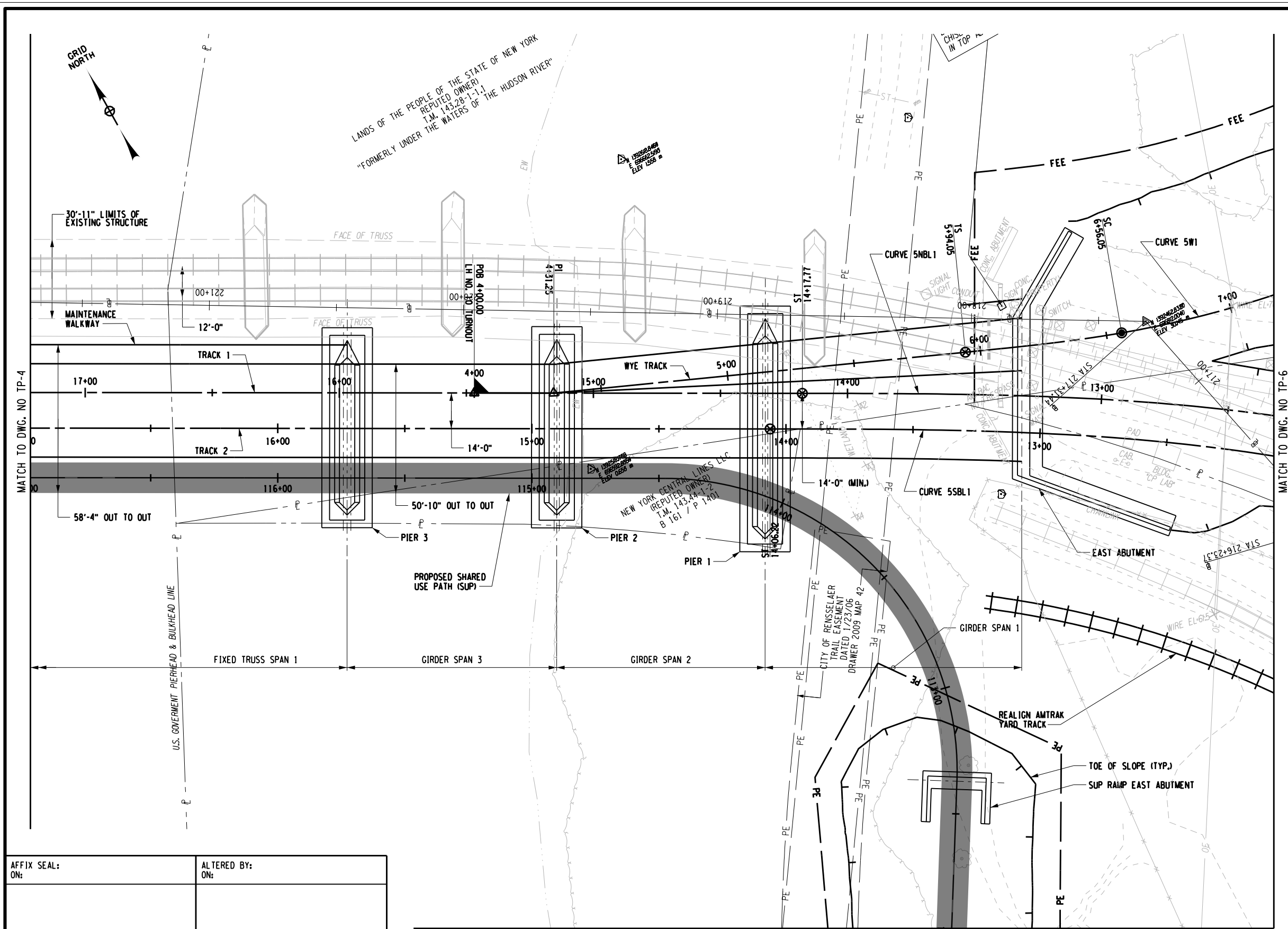
AFFIX SEAL: ON:	ALTERED BY: ON:

LEGEND	
	PROPOSED SHARED USE PATH
	PROPOSED ALIGNMENT
	EXISTING ALIGNMENT



AS-BUILT REVISIONS DESCRIPTION OF ALTERATIONS:	PIN 1935.49	BRIDGES 7092890	CULVERTS	ALL DIMENSIONS IN ft UNLESS OTHERWISE NOTED	CONTRACT NUMBER
	AUGUST 2020			TRACK PLAN SOUTH ALTERNATIVE	DRAWING NO. TP-4
	COUNTY: ALBANY	REGION: 1			SHEET NO.
IT IS A VIOLATION OF LAW FOR ANY PERSON, UNLESS THEY ARE ACTING UNDER THE DIRECTION OF A LICENSED PROFESSIONAL ENGINEER, ARCHITECT, LANDSCAPE ARCHITECT, OR LAND SURVEYOR, TO ALTER AN ITEM IN ANY WAY. IF AN ITEM BEARING THE STAMP OF A LICENSED PROFESSIONAL IS ALTERED, THE ALTERING ENGINEER, ARCHITECT, LANDSCAPE ARCHITECT, OR LAND SURVEYOR SHALL STAMP THE DOCUMENT AND INCLUDE THE NOTATION "ALTERED BY" FOLLOWED BY THEIR SIGNATURE, THE DATE OF SUCH ALTERATION, AND A SPECIFIC DESCRIPTION OF THE ALTERATION.					 <b>Department of Transportation</b>

PROJECT MANAGER  
CHECK  
DRAFTING  
CHECK  
DESIGN  
JOB MANAGER  
DESIGN SUPERVISOR



**CURVE 5W1 - WYE TRACK**

$D_c = 13'30''00.00''$	$\Delta_1 = 96^\circ05'16.24''$
$L_s = 62.00'$	$\theta_s = 4^\circ10'31.17''$
$R = 425.40'$	$\Delta_c = 87^\circ44'13.89''$
$L_c = 651.41'$	$\theta_c = 4^\circ10'31.17''$
$T_s = 504.59'$	$E = 164.67'$
$E_A = 0.75''$	$M = 118.71'$
EQUIPMENT TYPE	Pas    Ft
$E_U =$	1.38"    0.20"
$V_{MPH} =$	15        10
JERK RATE =	2.99      31

**CURVE 5NBL1 - TRACK 1**

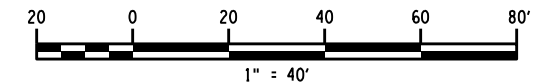
$D_c = 10'00''00.00''$	$\Delta_1 = 79^\circ23'17.64''$
$L_s = 217.00'$	$\theta_s = 10^\circ50'10.44''$
$R = 573.69'$	$\Delta_c = 57^\circ42'56.75''$
$L_c = 577.89'$	$\theta_c = 10^\circ50'10.44''$
$T_s = 587.39'$	$E = 81.34'$
$E_A = 3.5''$	$M = 71.24'$
EQUIPMENT TYPE	Pas    Ft
$E_U =$	2.8"    0.875"
$V_{MPH} =$	30        25
JERK RATE =	2.58      9.92

**CURVE 5SBL1 - TRACK 2**

$D_c = 10'00''00.00''$	$\Delta_1 = 79^\circ23'17.65''$
$L_s = 217.00'$	$\theta_s = 10^\circ50'10.44''$
$R = 573.69'$	$\Delta_c = 57^\circ42'56.76''$
$L_c = 577.89'$	$\theta_c = 10^\circ50'10.44''$
$T_s = 587.39'$	$E = 81.34'$
$E_A = 3.5''$	$M = 71.24'$
EQUIPMENT TYPE	Pas    Ft
$E_U =$	2.8"    0.875"
$V_{MPH} =$	30        25
JERK RATE =	2.58      9.92

**LEGEND**

	PROPOSED SHARED USE PATH
	PROPOSED ALIGNMENT
	EXISTING ALIGNMENT



AFFIX SEAL: ON:                      ALTERED BY: ON:

AS-BUILT REVISIONS  
DESCRIPTION OF ALTERATIONS:

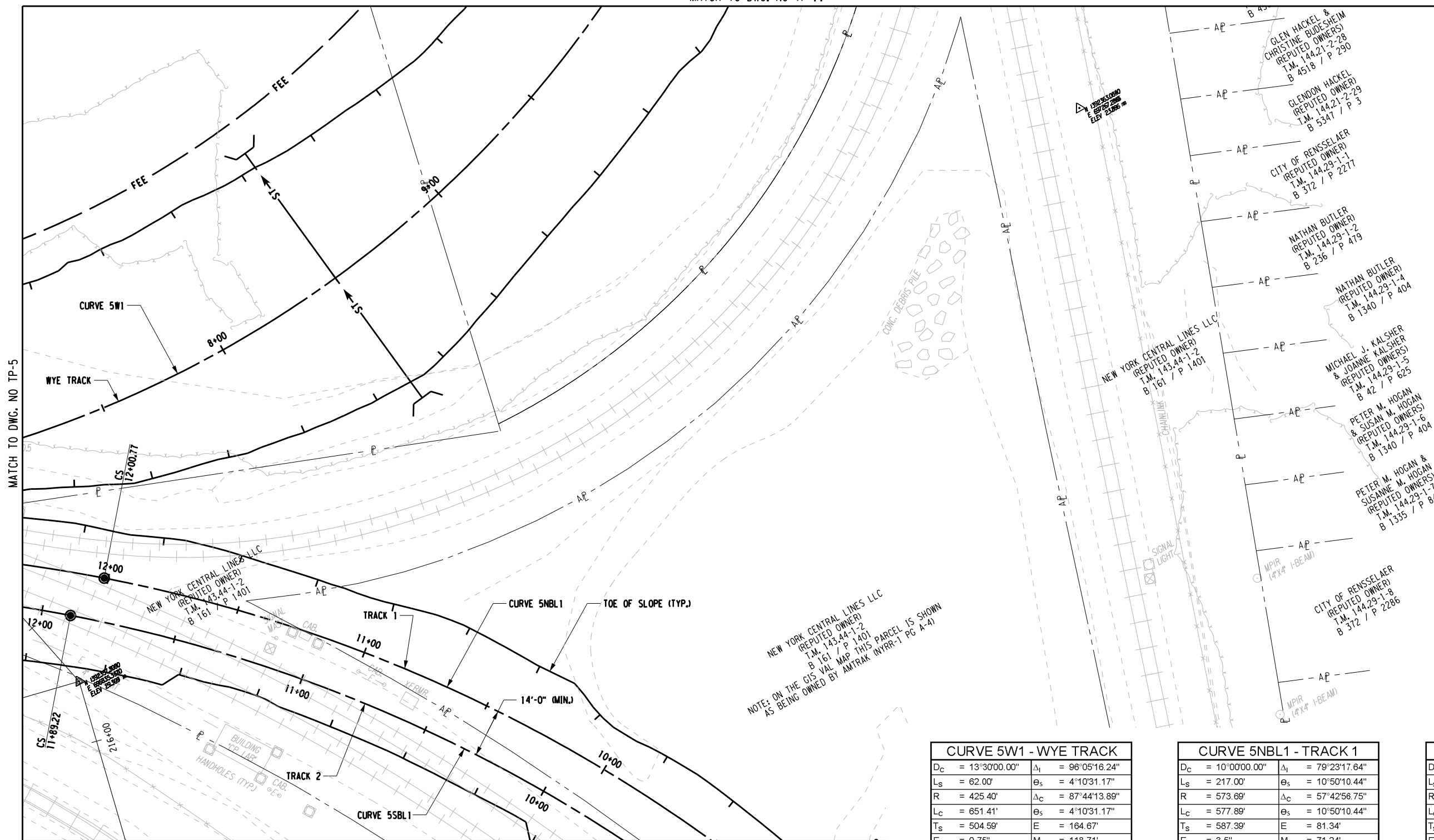
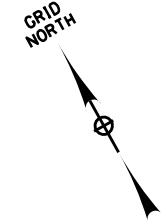
PIN 1935.49	BRIDGES 7092890	CULVERTS	ALL DIMENSIONS IN ft UNLESS OTHERWISE NOTED	CONTRACT NUMBER
AUGUST 2020			TRACK PLAN SOUTH ALTERNATIVE	DRAWING NO. TP-5
COUNTY: ALBANY	REGION: 1			SHEET NO.

IT IS A VIOLATION OF LAW FOR ANY PERSON, UNLESS THEY ARE ACTING UNDER THE DIRECTION OF A LICENSED PROFESSIONAL ENGINEER, ARCHITECT, LANDSCAPE ARCHITECT, OR LAND SURVEYOR, TO ALTER AN ITEM IN ANY WAY. IF AN ITEM BEARING THE STAMP OF A LICENSED PROFESSIONAL IS ALTERED, THE ALTERING ENGINEER, ARCHITECT, LANDSCAPE ARCHITECT, OR LAND SURVEYOR SHALL STAMP THE DOCUMENT AND INCLUDE THE NOTATION "ALTERED BY" FOLLOWED BY THEIR SIGNATURE, THE DATE OF SUCH ALTERATION, AND A SPECIFIC DESCRIPTION OF THE ALTERATION.



FILE NAME = 8/12/2020  
DATE/TIME = 8/12/2020  
USER = DNClscer1

MATCH TO DWG. NO TP-11



NOTE: ON THE GIS VAL MAP THIS PARCEL IS SHOWN AS BEING OWNED BY AMTRAK (NYRR-1 PG A-4)

CURVE 5W1 - WYE TRACK		
D <sub>c</sub> = 13°30'00.00"	Δ <sub>i</sub> = 96°05'16.24"	
L <sub>s</sub> = 62.00'	θ <sub>s</sub> = 4°10'31.17"	
R = 425.40'	Δ <sub>c</sub> = 87°44'13.89"	
L <sub>c</sub> = 651.41'	θ <sub>s</sub> = 4°10'31.17"	
T <sub>s</sub> = 504.59'	E = 164.67'	
E <sub>A</sub> = 0.75"	M = 118.71'	
EQUIPMENT TYPE	Pas	Fit
E <sub>U</sub>	= 1.38"	0.20"
V <sub>MPH</sub>	= 15	10
JERK RATE	= 2.99	31

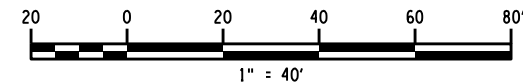
CURVE 5NBL1 - TRACK 1		
D <sub>c</sub> = 10°00'00.00"	Δ <sub>i</sub> = 79°23'17.64"	
L <sub>s</sub> = 217.00'	θ <sub>s</sub> = 10°50'10.44"	
R = 573.69'	Δ <sub>c</sub> = 57°42'56.75"	
L <sub>c</sub> = 577.89'	θ <sub>s</sub> = 10°50'10.44"	
T <sub>s</sub> = 587.39'	E = 81.34'	
E <sub>A</sub> = 3.5"	M = 71.24'	
EQUIPMENT TYPE	Pas	Fit
E <sub>U</sub>	= 2.8"	0.875"
V <sub>MPH</sub>	= 30	25
JERK RATE	= 2.58	9.92

CURVE 5SBL1 - TRACK 2		
D <sub>c</sub> = 10°00'00.00"	Δ <sub>i</sub> = 79°23'17.65"	
L <sub>s</sub> = 217.00'	θ <sub>s</sub> = 10°50'10.44"	
R = 573.69'	Δ <sub>c</sub> = 57°42'56.76"	
L <sub>c</sub> = 577.89'	θ <sub>s</sub> = 10°50'10.44"	
T <sub>s</sub> = 587.39'	E = 81.34'	
E <sub>A</sub> = 3.5"	M = 71.24'	
EQUIPMENT TYPE	Pas	Fit
E <sub>U</sub>	= 2.8"	0.875"
V <sub>MPH</sub>	= 30	25
JERK RATE	= 2.58	9.92

MATCH TO DWG. NO TP-8

**LEGEND**

- PROPOSED SHARED USE PATH
- PROPOSED ALIGNMENT
- EXISTING ALIGNMENT



AFFIX SEAL: ON: \_\_\_\_\_

ALTERED BY: ON: \_\_\_\_\_

AS-BUILT REVISIONS  
DESCRIPTION OF ALTERATIONS:


PIN 1935.49

AUGUST 2020

BRIDGES 7092890

CULVERTS

ALL DIMENSIONS IN ft UNLESS OTHERWISE NOTED

CONTRACT NUMBER

DRAWING NO. TP-6

SHEET NO.

IT IS A VIOLATION OF LAW FOR ANY PERSON, UNLESS THEY ARE ACTING UNDER THE DIRECTION OF A LICENSED PROFESSIONAL ENGINEER, ARCHITECT, LANDSCAPE ARCHITECT, OR LAND SURVEYOR, TO ALTER AN ITEM IN ANY WAY. IF AN ITEM BEARING THE STAMP OF A LICENSED PROFESSIONAL IS ALTERED, THE ALTERING ENGINEER, ARCHITECT, LANDSCAPE ARCHITECT, OR LAND SURVEYOR SHALL STAMP THE DOCUMENT AND INCLUDE THE NOTATION "ALTERED BY" FOLLOWED BY THEIR SIGNATURE, THE DATE OF SUCH ALTERATION, AND A SPECIFIC DESCRIPTION OF THE ALTERATION.



FILE NAME = 8/12/2020  
DATE/TIME = 8/12/2020  
USER = ONClescer1

PROJECT MANAGER

CHECK

DRAFTING

CHECK


DESIGN

JOB MANAGER

DESIGN SUPERVISOR

PROJECT M-N-GER  
CHECK  
DR-FTING  
CHECK  
DESIGN  
JOB M-N-GER  
DESIGN SUPERVISOR

MATCH TO DWG. NO TP-5



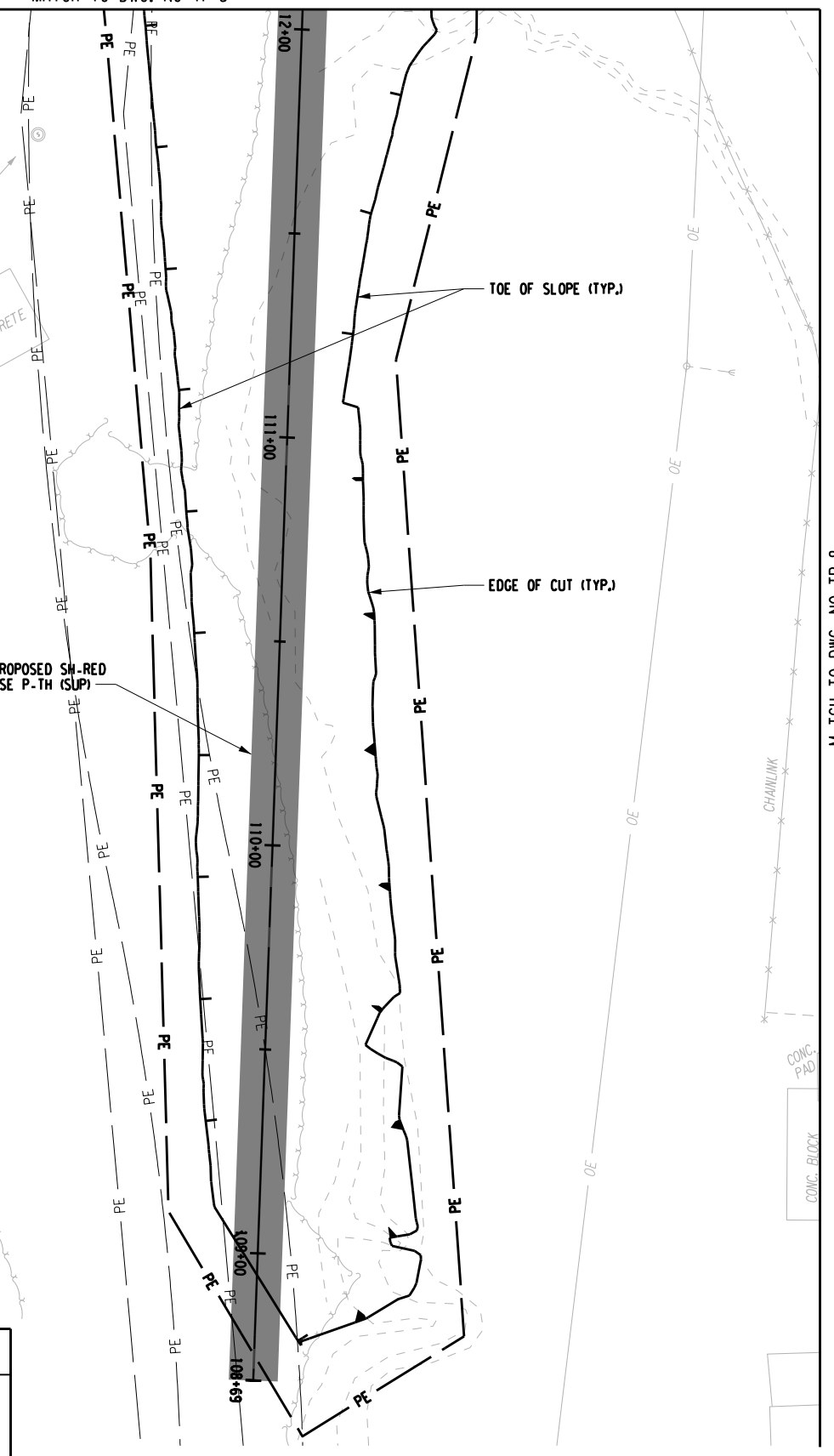
SMH 3085  
RIM-16.22  
NOTE: SECONDARY CONCRETE  
LID UNABLE TO OPEN

PROPOSED SHARED  
USE PATH (SUP)

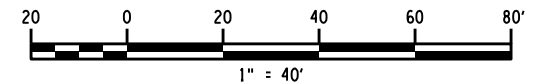
TOE OF SLOPE (TYP.)

EDGE OF CUT (TYP.)

MATCH TO DWG. NO TP-8



LEGEND	
	PROPOSED SHARED USE PATH
	PROPOSED ALIGNMENT
	EXISTING ALIGNMENT



AFFIX SEAL:  
ON:

ALTERED BY:  
ON:

AS-BUILT REVISIONS  
DESCRIPTION OF ALTERATIONS:

	PIN 1935.49
	AUGUST 2020
COUNTY: LB-NY	REGION: 1

BRIDGES  
7092890

CULVERTS

ALL DIMENSIONS IN FT UNLESS OTHERWISE NOTED

CONTRACT NUMBER

TRACK PLAN  
SOUTH ALTERNATIVE

DRAWING NO. TP-7  
SHEET NO.

IT IS A VIOLATION OF LAW FOR ANY PERSON, UNLESS THEY ARE ACTING UNDER THE DIRECTION OF A LICENSED PROFESSIONAL ENGINEER, ARCHITECT, LANDSCAPE ARCHITECT, OR LAND SURVEYOR, TO ALTER AN ITEM IN ANY WAY, IF AN ITEM BEARING THE STAMP OF A LICENSED PROFESSIONAL IS ALTERED, THE ALTERING ENGINEER, ARCHITECT, LANDSCAPE ARCHITECT, OR LAND SURVEYOR SHALL STAMP THE DOCUMENT AND INCLUDE THE NOTATION "ALTERED BY" FOLLOWED BY THEIR SIGNATURE, THE DATE OF SUCH ALTERATION, AND A SPECIFIC DESCRIPTION OF THE ALTERATION.



FILE NAME =  
DATE/TIME = 8/12/2020  
USER = ONClescert

PROJECT MANAGER

CHECK

DRAFTING

CHECK

DESIGN

JOB MANAGER

DESIGN SUPERVISOR

MATCH TO DWG. NO TP-7

AFFIX SEAL: ON:

ALTERED BY: ON:

FILE NAME = 8/12/2020  
DATE/TIME = 8/12/2020  
USER = ONClescer1

LEGEND	
	PROPOSED SHARED USE PATH
	PROPOSED ALIGNMENT
	EXISTING ALIGNMENT

AS-BUILT REVISIONS  
DESCRIPTION OF ALTERATIONS:

PIN 1935.49  
AUGUST 2020  
BRIDGES 7092890

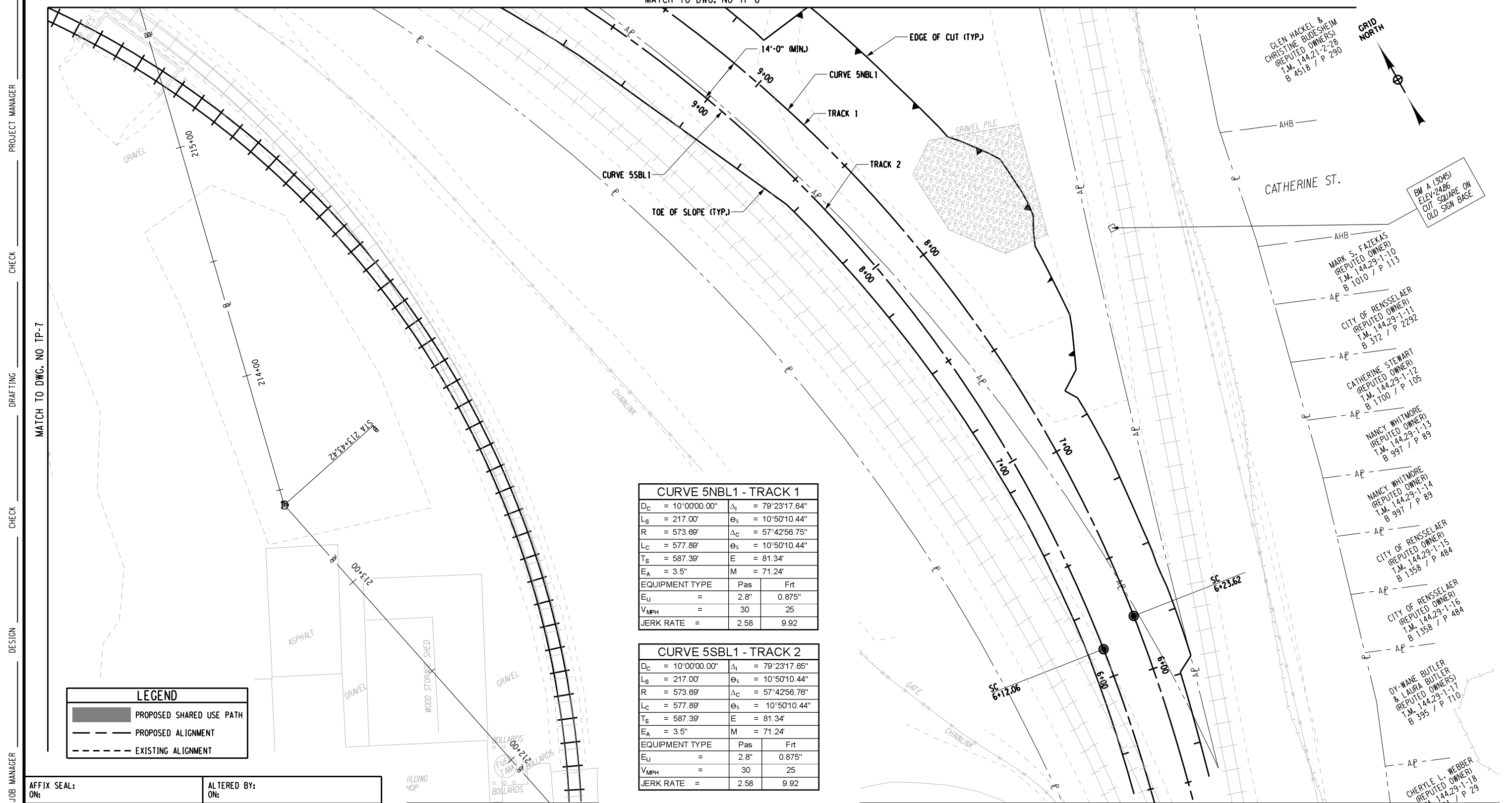
COUNTY: ALBANY  
REGION: 1

CULVERTS  
ALL DIMENSIONS IN ft UNLESS OTHERWISE NOTED

TRACK PLAN  
SOUTH ALTERNATIVE

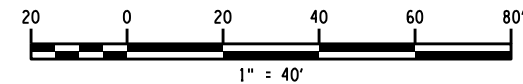
CONTRACT NUMBER  
DRAWING NO. TP-8  
SHEET NO.

IT IS A VIOLATION OF LAW FOR ANY PERSON, UNLESS THEY ARE ACTING UNDER THE DIRECTION OF A LICENSED PROFESSIONAL ENGINEER, ARCHITECT, LANDSCAPE ARCHITECT, OR LAND SURVEYOR, TO ALTER AN ITEM IN ANY WAY. IF AN ITEM BEARING THE STAMP OF A LICENSED PROFESSIONAL IS ALTERED, THE ALTERING ENGINEER, ARCHITECT, LANDSCAPE ARCHITECT, OR LAND SURVEYOR SHALL STAMP THE DOCUMENT AND INCLUDE THE NOTATION "ALTERED BY" FOLLOWED BY THEIR SIGNATURE, THE DATE OF SUCH ALTERATION, AND A SPECIFIC DESCRIPTION OF THE ALTERATION.



CURVE 5NBL1 - TRACK 1		
D <sub>C</sub>	= 10°00'00.00"	Δ <sub>1</sub> = 79°23'17.64"
L <sub>S</sub>	= 217.00'	Θ <sub>S</sub> = 10°50'10.44"
R	= 573.69'	Δ <sub>C</sub> = 57°42'56.75"
L <sub>C</sub>	= 577.89'	Θ <sub>S</sub> = 10°50'10.44"
T <sub>S</sub>	= 587.39'	E = 81.34'
E <sub>A</sub>	= 3.5"	M = 71.24'
EQUIPMENT TYPE		
	Pas	Fit
E <sub>U</sub>	= 2.8"	0.875"
V <sub>MPH</sub>	= 30	25
JERK RATE	= 2.58	9.92

CURVE 5SBL1 - TRACK 2		
D <sub>C</sub>	= 10°00'00.00"	Δ <sub>1</sub> = 79°23'17.65"
L <sub>S</sub>	= 217.00'	Θ <sub>S</sub> = 10°50'10.44"
R	= 573.69'	Δ <sub>C</sub> = 57°42'56.76"
L <sub>C</sub>	= 577.89'	Θ <sub>S</sub> = 10°50'10.44"
T <sub>S</sub>	= 587.39'	E = 81.34'
E <sub>A</sub>	= 3.5"	M = 71.24'
EQUIPMENT TYPE		
	Pas	Fit
E <sub>U</sub>	= 2.8"	0.875"
V <sub>MPH</sub>	= 30	25
JERK RATE	= 2.58	9.92



GLEN HACKEL & CHRISTINE BUDSHEIM (REPUTED OWNERS) T.M. 144.29-1-28 B 451.8 / P 290

MARK S. FAZEKAS (REPUTED OWNER) T.M. 144.29-1-10 B 1010 / P 113

CITY OF RENNELAER (REPUTED OWNER) T.M. 144.29-1-11 B 372 / P 2292

CATHERINE STEWART (REPUTED OWNER) T.M. 144.29-1-12 B 1700 / P 105

NANCY WHITMORE (REPUTED OWNER) T.M. 144.29-1-13 B 997 / P 89

NANCY WHITMORE (REPUTED OWNER) T.M. 144.29-1-14 B 997 / P 89

CITY OF RENNELAER (REPUTED OWNER) T.M. 144.29-1-15 B 1358 / P 484

CITY OF RENNELAER (REPUTED OWNER) T.M. 144.29-1-16 B 1358 / P 484

DY-WANE BUTLER & LAURA BUTLER (REPUTED OWNERS) T.M. 144.29-1-17 B 395 / P 710

CHERYLE L. WEBBER (REPUTED OWNER) T.M. 144.29-1-18 B 144 / P 29

AS-BUILT REVISIONS  
DESCRIPTION OF ALTERATIONS:

PIN 1935.49  
AUGUST 2020  
BRIDGES 7092890

COUNTY: ALBANY  
REGION: 1

CULVERTS  
ALL DIMENSIONS IN ft UNLESS OTHERWISE NOTED

TRACK PLAN  
SOUTH ALTERNATIVE


CONTRACT NUMBER  
DRAWING NO. TP-8  
SHEET NO.





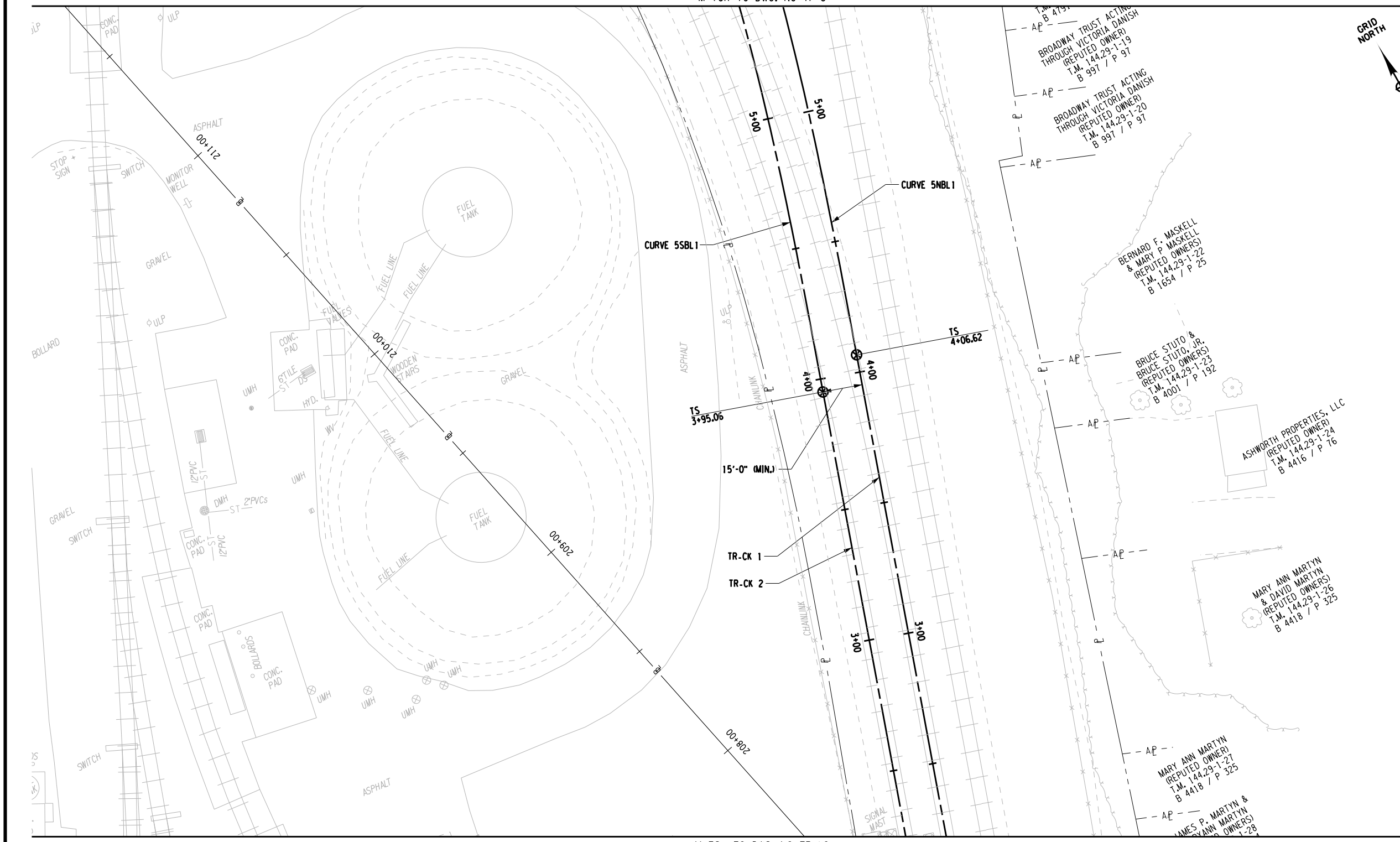
M-TCH TO DWG. NO TP-8

M-TCH TO DWG. NO TP-10



CURVE 5NBL1 - TRACK 1		
D <sub>C</sub> = 10°00'00.00"	Δ <sub>1</sub> = 79°23'17.64"	
L <sub>S</sub> = 217.00'	θ <sub>S</sub> = 10°50'10.44"	
R = 573.69'	Δ <sub>C</sub> = 57°42'56.75"	
L <sub>C</sub> = 577.89'	θ <sub>S</sub> = 10°50'10.44"	
T <sub>S</sub> = 587.39'	E = 81.34'	
E <sub>A</sub> = 3.5"	M = 71.24'	
EQUIPMENT TYPE	Pas	Frt
E <sub>U</sub>	= 2.8"	0.875"
V <sub>MPH</sub>	= 30	25
JERK RATE	= 2.58	9.92

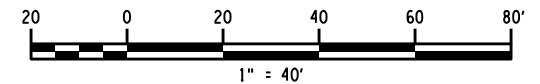
CURVE 5SBL1 - TRACK 2		
D <sub>C</sub> = 10°00'00.00"	Δ <sub>1</sub> = 79°23'17.65"	
L <sub>S</sub> = 217.00'	θ <sub>S</sub> = 10°50'10.44"	
R = 573.69'	Δ <sub>C</sub> = 57°42'56.76"	
L <sub>C</sub> = 577.89'	θ <sub>S</sub> = 10°50'10.44"	
T <sub>S</sub> = 587.39'	E = 81.34'	
E <sub>A</sub> = 3.5"	M = 71.24'	
EQUIPMENT TYPE	Pas	Frt
E <sub>U</sub>	= 2.8"	0.875"
V <sub>MPH</sub>	= 30	25
JERK RATE	= 2.58	9.92



PROJECT M-N-GER  
 CHECK  
 DR-FTING  
 CHECK  
 DESIGN  
 JOB M-N-GER

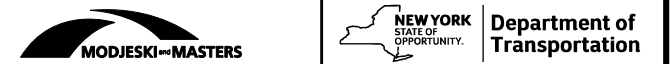
AFFIX SEAL: ON: \_\_\_\_\_  
 ALTERED BY: ON: \_\_\_\_\_

LEGEND	
	PROPOSED SHARED USE P-TH
	PROPOSED ALIGNMENT
	EXISTING ALIGNMENT



-S-BUILT REVISIONS DESCRIPTION OF ALTER-TIONS:	PIN 1935.49	BRIDGES 7092890	CULVERTS	-LL DIMENSIONS IN ft UNLESS OTHERWISE NOTED	CONTR-CT NUMBER
	AUGUST 2020				
COUNTY: -LB-NY	REGION: 1	TR-CK PL-N SOUTH -LTERN-TIVE		DRAWING NO. TP-9 SHEET NO.	

IT IS - VIOL-TION OF LAW FOR ANY PERSON, UNLESS THEY ARE -CTING UNDER THE DIRECTION OF A LICENSED PROFESSION-L ENGINEER, ARCHITECT, LANDSCAPE -RCHITECT, OR LAND SURVEYOR, TO -LTER -N ITEM IN -NY W-Y. IF AN ITEM BE-RING THE ST-MP OF A LICENSED PROFESSION-L IS -LTERED, THE ALTERING ENGINEER, -RCHITECT, LANDSCAPE -RCHITECT, OR LAND SURVEYOR SHALL STAMP THE DOCUMENT AND INCLUDE THE NOT-TION "ALTERED BY" FOLLOWED BY THEIR SIGN-TURE, THE DATE OF SUCH ALTER-TION, AND - SPECIFIC DESCRIPTION OF THE ALTERATION.



FILE NAME = 8/12/2020  
 DATE/TIME = 8/12/2020  
 USER = ONClescert

PROJECT MANAGER

CHECK

DRAFTING

CHECK

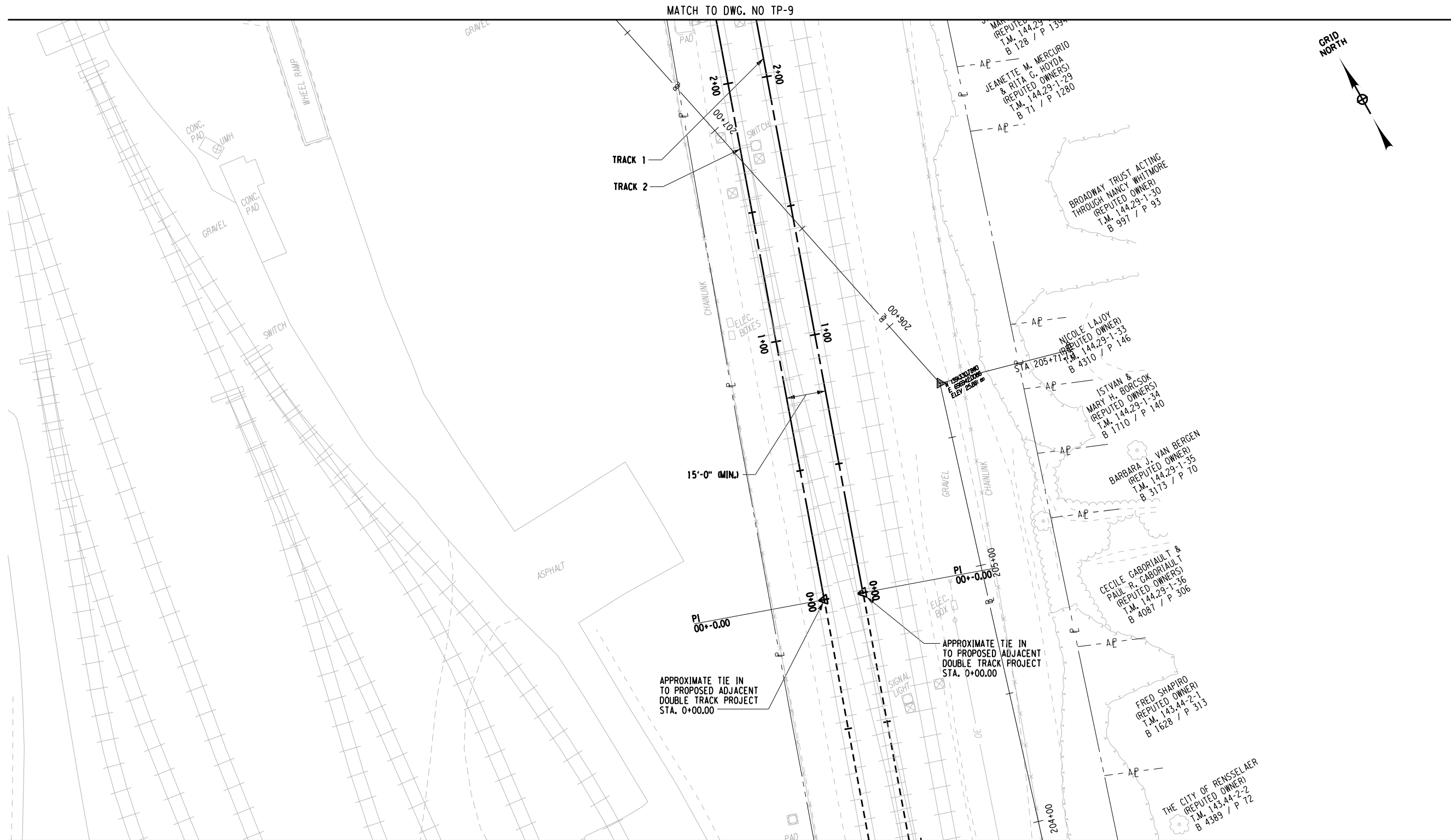
DESIGN

JOB MANAGER

DESIGN SUPERVISOR


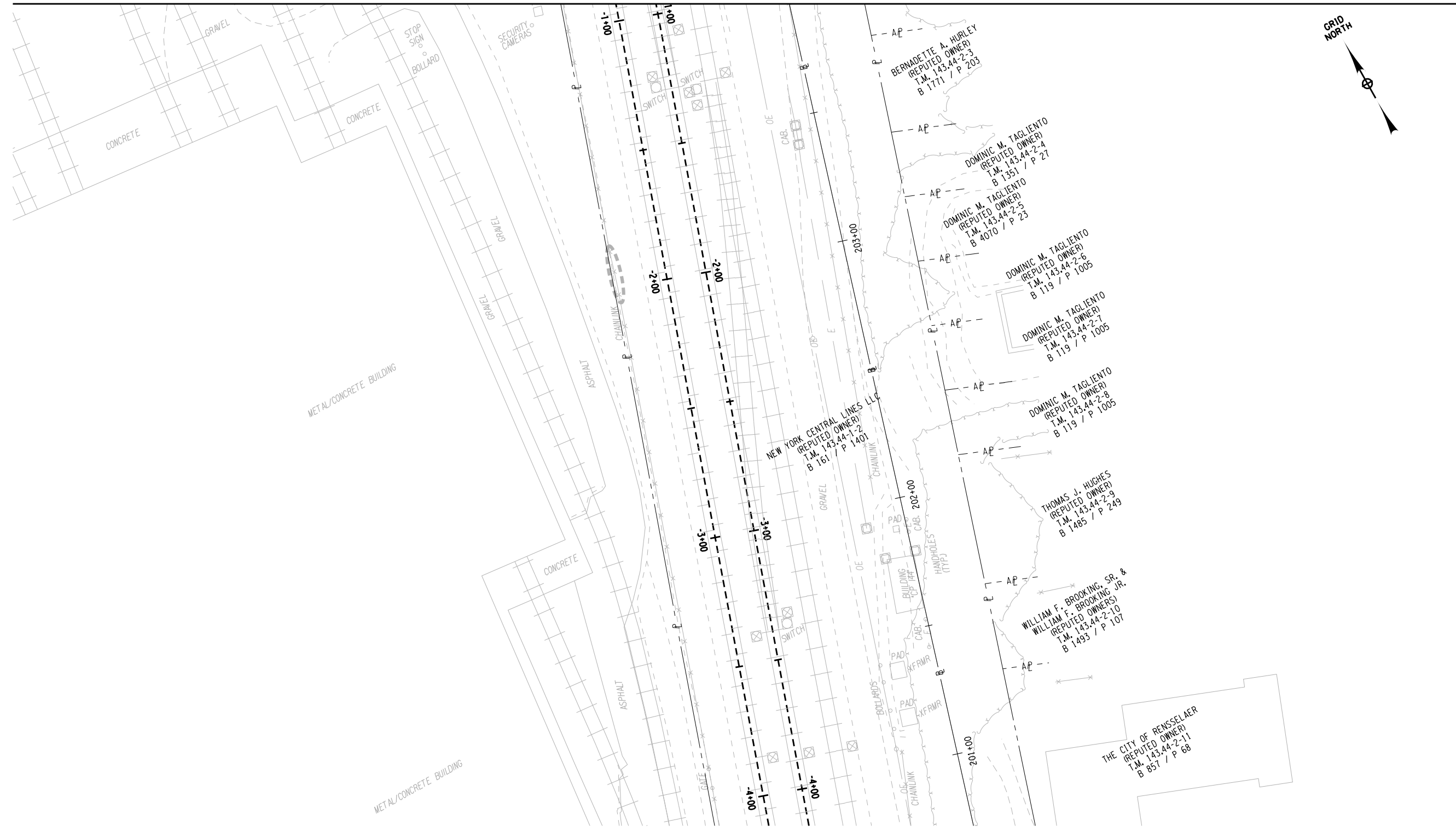
AFFIX SEAL: ON:	ALTERED BY: ON:
<p>AS-BUILT REVISIONS DESCRIPTION OF ALTERATIONS:</p>	
<p>COUNTY: ALBANY REGION: 1</p>	

<p>IT IS A VIOLATION OF LAW FOR ANY PERSON, UNLESS THEY ARE ACTING UNDER THE DIRECTION OF A LICENSED PROFESSIONAL ENGINEER, ARCHITECT, LANDSCAPE ARCHITECT, OR LAND SURVEYOR, TO ALTER AN ITEM IN ANY WAY. IF AN ITEM BEARING THE STAMP OF A LICENSED PROFESSIONAL IS ALTERED, THE ALTERING ENGINEER, ARCHITECT, LANDSCAPE ARCHITECT, OR LAND SURVEYOR SHALL STAMP THE DOCUMENT AND INCLUDE THE NOTATION "ALTERED BY" FOLLOWED BY THEIR SIGNATURE, THE DATE OF SUCH ALTERATION, AND A SPECIFIC DESCRIPTION OF THE ALTERATION.</p>		<p>PIN 1935.49</p> <p>AUGUST 2020</p>	<p>BRIDGES 7092890</p>	<p>CULVERTS</p>	<p>ALL DIMENSIONS IN FT UNLESS OTHERWISE NOTED</p>	<p>CONTRACT NUMBER</p>
<p>TRACK PLAN SOUTH ALTERNATIVE</p>						<p>DRAWING NO. TP-10 SHEET NO.</p>
						<p>Department of Transportation</p>



FILE NAME =  
DATE/TIME = 8/12/2020  
USER = ONClescr1

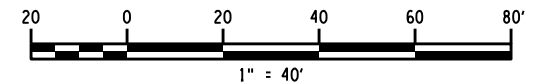
MATCH TO DWG. NO TP-10



PROJECT M-N-GER  
CHECK  
DR-FITING  
CHECK  
DESIGN  
JOB M-N-GER  
DESIGN SUPERVISOR

AFFIX SEAL: ON:	ALTERED BY: ON:

LEGEND	
	PROPOSED SHARED USE P-TH
	PROPOSED ALIGNMENT
	EXISTING ALIGNMENT




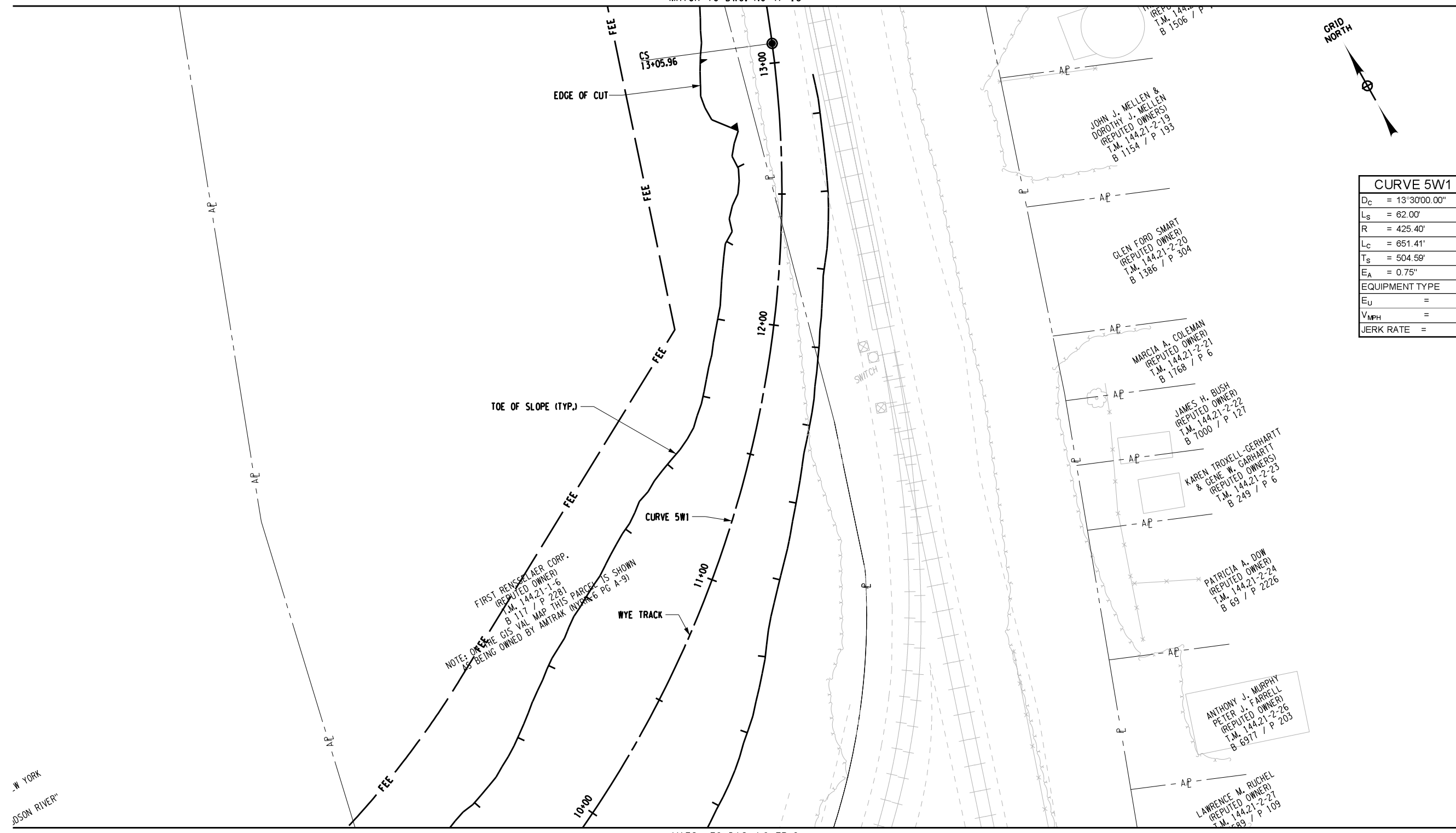
AS-BUILT REVISIONS DESCRIPTION OF ALTERATIONS:	PIN 1935.49	BRIDGES 7092890	CULVERTS	ALL DIMENSIONS IN ft UNLESS OTHERWISE NOTED	CONTRACT NUMBER
	COUNTY: -LB-NY	AUGUST 2020	REGION: 1	TRACK PL-N SOUTH ALTERNATIVE	DRAWING NO. TP-11 SHEET NO.
IT IS A VIOLATION OF LAW FOR ANY PERSON, UNLESS THEY ARE ACTING UNDER THE DIRECTION OF A LICENSED PROFESSIONAL ENGINEER, ARCHITECT, LANDSCAPE ARCHITECT, OR LAND SURVEYOR, TO ALTER ANY ITEM IN ANY WAY. IF AN ITEM BEARING THE STAMP OF A LICENSED PROFESSIONAL IS ALTERED, THE ALTERING ENGINEER, ARCHITECT, LANDSCAPE ARCHITECT, OR LAND SURVEYOR SHALL STAMP THE DOCUMENT AND INCLUDE THE NOTATION "ALTERED BY" FOLLOWED BY THEIR SIGNATURE, THE DATE OF SUCH ALTERATION, AND A SPECIFIC DESCRIPTION OF THE ALTERATION.					

FILE NAME =  
DATE/TIME = 8/12/2020  
USER = ONClescert

PROJECT MANAGER  
 CHECK  
 DRAFTING  
 CHECK  
 DESIGN  
 JOB MANAGER  
 DESIGN SUPERVISOR

MATCH TO DWG. NO TP-13

MATCH TO DWG. NO TP-6

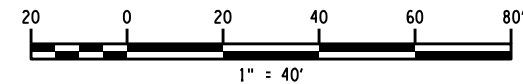


CURVE 5W1 - WYE TRACK		
D <sub>C</sub> = 13°30'00.00"	Δ <sub>1</sub> = 96°05'16.24"	
L <sub>S</sub> = 62.00'	Θ <sub>S</sub> = 4°10'31.17"	
R = 425.40'	Δ <sub>C</sub> = 87°44'13.89"	
L <sub>C</sub> = 651.41'	Θ <sub>S</sub> = 4°10'31.17"	
T <sub>S</sub> = 504.59'	E = 164.67'	
E <sub>A</sub> = 0.75"	M = 118.71'	
EQUIPMENT TYPE	Pas	Ft
E <sub>U</sub>	= 1.38"	0.20"
V <sub>MPH</sub>	= 15	10
JERK RATE	= 2.99	31

W YORK  
SDSON RIVER

NOTE: ON THE GIS VAL MAP THIS PARCEL IS SHOWN AS BEING OWNED BY AMTRAK (MAP PG A-9)  
 FIRST REINSELAER CORP.  
 (REPUTED OWNER)  
 T.M. 144.21-1-6  
 B 117 / P 228

LEGEND	
	PROPOSED SHARED USE PATH
	PROPOSED ALIGNMENT
	EXISTING ALIGNMENT



AFFIX SEAL: ON:	ALTERED BY: ON:

AS-BUILT REVISIONS DESCRIPTION OF ALTERATIONS:	PIN 1935.49	BRIDGES 7092890	CULVERTS	ALL DIMENSIONS IN ft UNLESS OTHERWISE NOTED	CONTRACT NUMBER
	AUGUST 2020				DRAWING NO. TP-12 SHEET NO.
IT IS A VIOLATION OF LAW FOR ANY PERSON, UNLESS THEY ARE ACTING UNDER THE DIRECTION OF A LICENSED PROFESSIONAL ENGINEER, ARCHITECT, LANDSCAPE ARCHITECT, OR LAND SURVEYOR, TO ALTER AN ITEM IN ANY WAY. IF AN ITEM BEARING THE STAMP OF A LICENSED PROFESSIONAL IS ALTERED, THE ALTERING ENGINEER, ARCHITECT, LANDSCAPE ARCHITECT, OR LAND SURVEYOR SHALL STAMP THE DOCUMENT AND INCLUDE THE NOTATION "ALTERED BY" FOLLOWED BY THEIR SIGNATURE, THE DATE OF SUCH ALTERATION, AND A SPECIFIC DESCRIPTION OF THE ALTERATION.	COUNTY: ALBANY	REGION: 1	<b>Department of Transportation</b>		

FILE NAME =  
 DATE/TIME = 8/12/2020  
 USER = ONClescer1

M-TCH TO DWG. NO TP-14

M-TCH TO DWG. NO TP-12

GRID NORTH

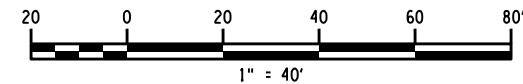


CURVE 5W2 - WYE TRACK	
$\Delta$ = 5°44'58.64"	$L_c$ = 71.93'
$D_c$ = 8°00'00.00"	$T$ = 35.99'
$R$ = 716.78'	$E$ = 0.90'
$E_u$ = 2.24"/1.26"	$V$ = 15/10 MPH

CURVE 5W1 - WYE TRACK	
$D_c$ = 13°30'00.00"	$\Delta_1$ = 96°05'16.24"
$L_s$ = 62.00'	$\theta_s$ = 4°10'31.17"
$R$ = 425.40'	$\Delta_c$ = 87°44'13.89"
$L_c$ = 651.41'	$\theta_s$ = 4°10'31.17"
$T_s$ = 504.59'	$E$ = 164.67'
$E_A$ = 0.75"	$M$ = 118.71'
EQUIPMENT TYPE	Pas      Frt
$E_u$	=      1.38"      0.20"
$V_{MPH}$	=      15      10
JERK RATE	=      2.99      31

NIAGARA MOHAWK POWER CORPORATION  
 75' WIDE EASEMENT  
 B 998 / P 436,  
 B 1000 / P 211,  
 B 1000 / P 496,  
 B 1000 / P 503,  
 B 1001 / P 229

LEGEND	
	PROPOSED SHARED USE P-TH
	PROPOSED ALIGNMENT
	EXISTING ALIGNMENT



AFFIX SEAL: ON:	ALTERED BY: ON:

-S-BUILT REVISIONS DESCRIPTION OF ALTERATIONS:	PIN 1935.49	BRIDGES 7092890	CULVERTS	-LL DIMENSIONS IN ft UNLESS OTHERWISE NOTED	CONTR-CT NUMBER
	AUGUST 2020				
COUNTY: -LB-NY	REGION: 1	TR-CK PL-N SOUTH -LTERN-TIVE		DRAWING NO. TP-13 SHEET NO.	
IT IS A VIOLATION OF LAW FOR ANY PERSON, UNLESS THEY ARE ACTING UNDER THE DIRECTION OF A LICENSED PROFESSIONAL ENGINEER, ARCHITECT, LANDSCAPE ARCHITECT, OR LAND SURVEYOR, TO ALTER AN ITEM IN ANY WAY. IF AN ITEM BEARING THE STAMP OF A LICENSED PROFESSIONAL IS ALTERED, THE ALTERING ENGINEER, ARCHITECT, LANDSCAPE ARCHITECT, OR LAND SURVEYOR SHALL STAMP THE DOCUMENT AND INCLUDE THE NOTATION "ALTERED BY" FOLLOWED BY THEIR SIGNATURE, THE DATE OF SUCH ALTERATION, AND A SPECIFIC DESCRIPTION OF THE ALTERATION.				<b>Department of Transportation</b>	

FILE NAME = 8/12/2020  
 DATE/TIME = 8/12/2020  
 USER = ONClescert

PROJECT M-N-GER  
 CHECK  
 DR-FING  
 CHECK  
 DESIGN  
 JOB M-N-GER  
 DESIGN SUPERVISOR

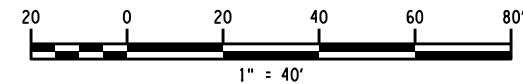
PROJECT MANAGER  
 CHECK  
 DRAFTING  
 CHECK  
 DESIGN  
 CHECK  
 JOB MANAGER  
 DESIGN SUPERVISOR



MATCH TO DWG. NO TP-13

AFFIX SEAL: ON:	ALTERED BY: ON:

LEGEND	
	PROPOSED SHARED USE PATH
	PROPOSED ALIGNMENT
	EXISTING ALIGNMENT



AS-BUILT REVISIONS DESCRIPTION OF ALTERATIONS:	PIN 1935.49	BRIDGES 7092890	CULVERTS	ALL DIMENSIONS IN ft UNLESS OTHERWISE NOTED	CONTRACT NUMBER
	AUGUST 2020			TRACK PLAN SOUTH ALTERNATIVE	DRAWING NO. TP-14 SHEET NO.
	COUNTY: ALBANY	REGION: 1			

IT IS A VIOLATION OF LAW FOR ANY PERSON, UNLESS THEY ARE ACTING UNDER THE DIRECTION OF A LICENSED PROFESSIONAL ENGINEER, ARCHITECT, LANDSCAPE ARCHITECT, OR LAND SURVEYOR, TO ALTER AN ITEM IN ANY WAY. IF AN ITEM BEARING THE STAMP OF A LICENSED PROFESSIONAL IS ALTERED, THE ALTERING ENGINEER, ARCHITECT, LANDSCAPE ARCHITECT, OR LAND SURVEYOR SHALL STAMP THE DOCUMENT AND INCLUDE THE NOTATION "ALTERED BY" FOLLOWED BY THEIR SIGNATURE, THE DATE OF SUCH ALTERATION, AND A SPECIFIC DESCRIPTION OF THE ALTERATION.

FILE NAME =  
 DATE/TIME = 8/12/2020  
 USER = ONClescert1

PROJECT M-N-GER

CHECK

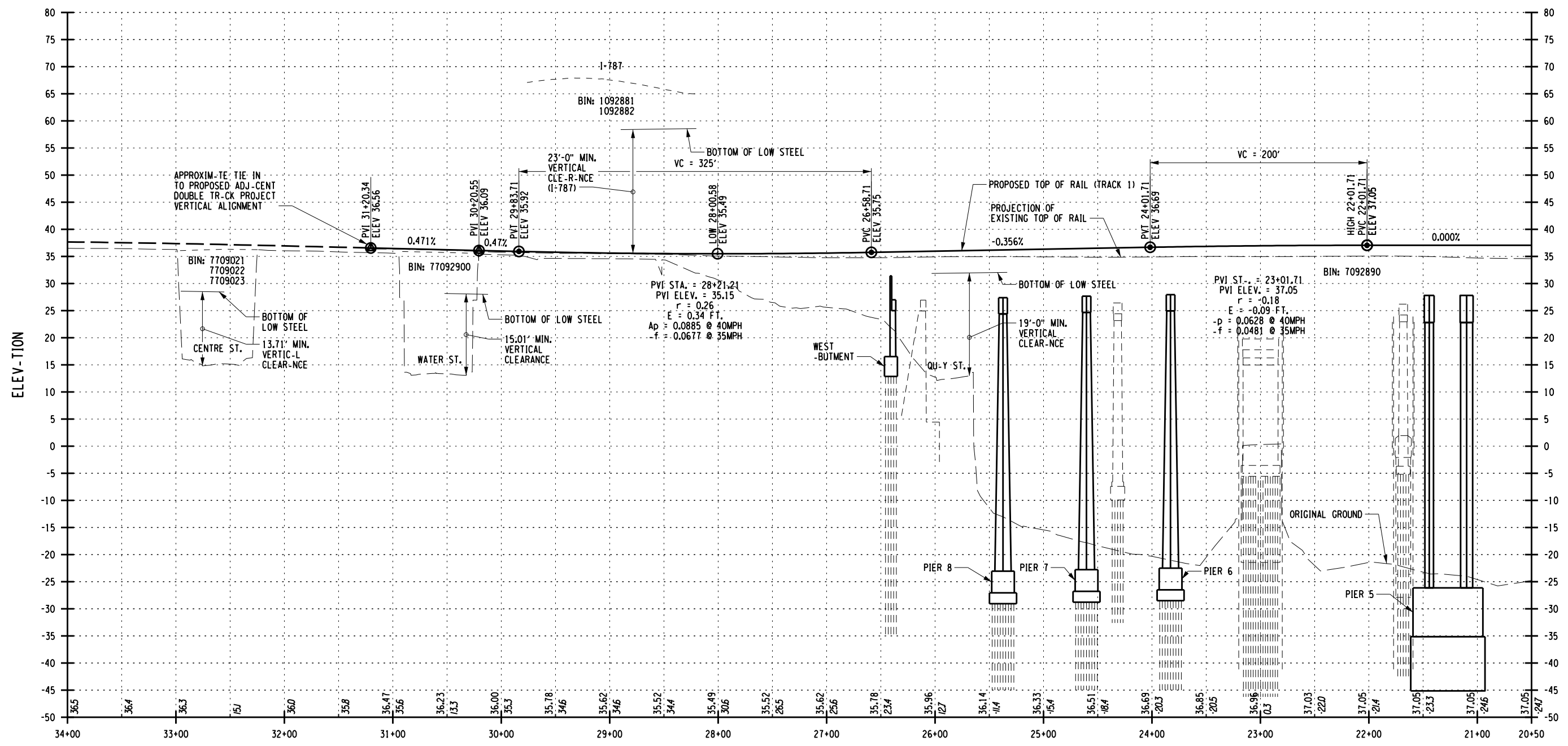
DR-FITTING

CHECK

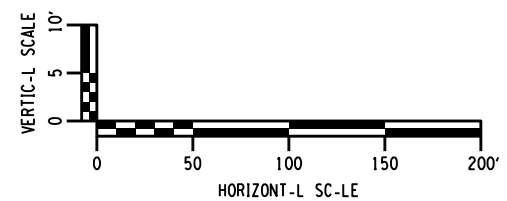
DESIGN

JOB M-N-GER

DESIGN SUPERVISOR



STATION  
TRACK 1 PROFILE



AFFIX SEAL:  
ON:

ALTERED BY:  
ON:

AS-BUILT REVISIONS DESCRIPTION OF ALTERATIONS:	PIN 1935.49 AUGUST 2020 COUNTY: -LB-NY REGION: 1	BRIDGES 7092890	CULVERTS	ALL DIMENSIONS IN ft UNLESS OTHERWISE NOTED	CONTRACT NUMBER
---	---	--------------------	----------	---	-----------------

IT IS A VIOLATION OF LAW FOR ANY PERSON, UNLESS THEY ARE ACTING UNDER THE DIRECTION OF A LICENSED PROFESSIONAL ENGINEER, ARCHITECT, LANDSCAPE ARCHITECT, OR LAND SURVEYOR, TO ALTER AN ITEM IN ANY MANNER. IF AN ITEM BEARING THE STAMP OF A LICENSED PROFESSIONAL IS ALTERED, THE ALTERING ENGINEER, ARCHITECT, LANDSCAPE ARCHITECT, OR LAND SURVEYOR SHALL STAMP THE DOCUMENT AND INCLUDE THE NOTATION "ALTERED BY" FOLLOWED BY THEIR SIGNATURE, THE DATE OF SUCH ALTERATION, AND A SPECIFIC DESCRIPTION OF THE ALTERATION.



FILE NAME =  
DATE/TIME = 8/12/2020  
USER = ONClescert

PROJECT M-N-GER

CHECK

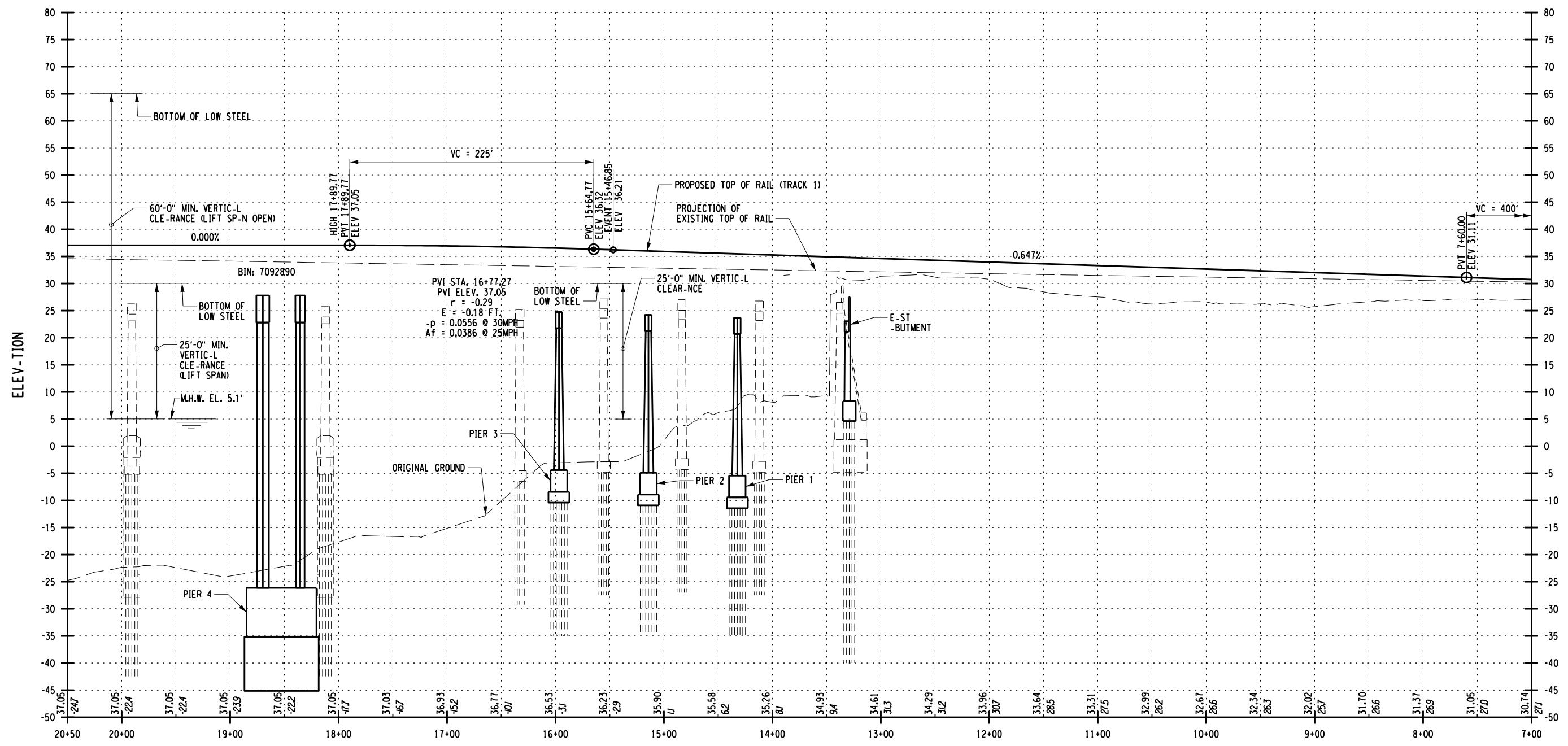
DR-FITING

CHECK

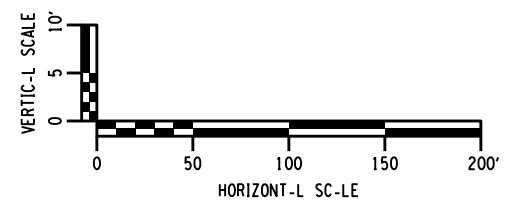
DESIGN

JOB M-N-GER

DESIGN SUPERVISOR



STATION  
TRACK 1 PROFILE



AFFIX SEAL:  
ON:

ALTERED BY:  
ON:

AS-BUILT REVISIONS  
DESCRIPTION OF ALTERATIONS:

PIN 1935.49  
AUGUST 2020  
COUNTY: ALBANY REGION: 1

BRIDGES  
7092890

CULVERTS

ALL DIMENSIONS IN FT UNLESS OTHERWISE NOTED

TRACK PROFILE  
SOUTH ALTERNATIVE

CONTRACT NUMBER

DRAWING NO. TPR-2  
SHEET NO.

IT IS A VIOLATION OF LAW FOR ANY PERSON, UNLESS THEY ARE ACTING UNDER THE DIRECTION OF A LICENSED PROFESSIONAL ENGINEER, ARCHITECT, LANDSCAPE ARCHITECT, OR LAND SURVEYOR, TO ALTER ANY ITEM IN ANY WAY. IF AN ITEM BEARING THE STAMP OF A LICENSED PROFESSIONAL IS ALTERED, THE ALTERING ENGINEER, ARCHITECT, LANDSCAPE ARCHITECT, OR LAND SURVEYOR SHALL STAMP THE DOCUMENT AND INCLUDE THE NOTATION "ALTERED BY" FOLLOWED BY THEIR SIGNATURE, THE DATE OF SUCH ALTERATION, AND A SPECIFIC DESCRIPTION OF THE ALTERATION.



FILE NAME =  
DATE/TIME = 8/12/2020  
USER = ONClescert1



PROJECT M-N-GER

CHECK

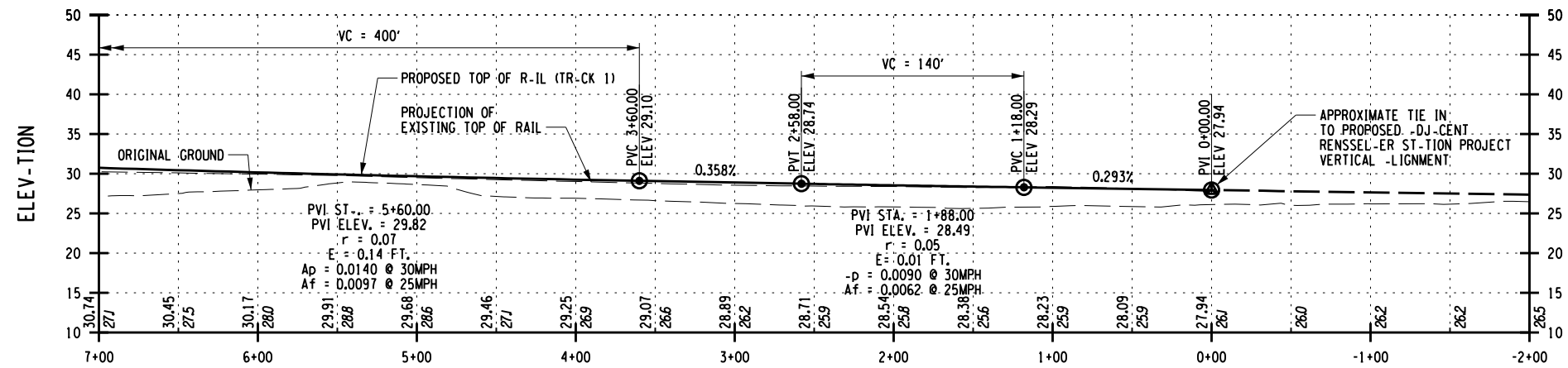
DR-FTING

CHECK

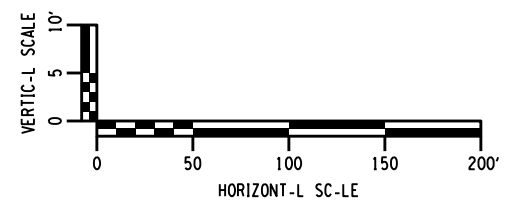
DESIGN

JOB M-N-GER

DESIGN SUPERVISOR



TR-CK 1 PROFILE



AFFIX SEAL: \_\_\_\_\_  
 ON: \_\_\_\_\_

ALTERED BY: \_\_\_\_\_  
 ON: \_\_\_\_\_

-S-BUILT REVISIONS DESCRIPTION OF ALTERATIONS:		PIN 1935.49	BRIDGES 7092890	CULVERTS	ALL DIMENSIONS IN ft UNLESS OTHERWISE NOTED	CONTRACT NUMBER
		AUGUST 2020				TR-CK PROFILE SOUTH ALTERNATIVE
		COUNTY: LB-NY	REGION: 1			

IT IS A VIOLATION OF LAW FOR ANY PERSON, UNLESS THEY ARE ACTING UNDER THE DIRECTION OF A LICENSED PROFESSIONAL ENGINEER, ARCHITECT, LANDSCAPE ARCHITECT, OR LAND SURVEYOR, TO ALTER ANY ITEM IN ANY WAY. IF AN ITEM BEARING THE STAMP OF A LICENSED PROFESSIONAL IS ALTERED, THE ALTERING ENGINEER, ARCHITECT, LANDSCAPE ARCHITECT, OR LAND SURVEYOR SHALL STAMP THE DOCUMENT AND INCLUDE THE NOTATION "ALTERED BY" FOLLOWED BY THEIR SIGNATURE, THE DATE OF SUCH ALTERATION, AND A SPECIFIC DESCRIPTION OF THE ALTERATION.



FILE NAME =  
 DATE/TIME = 8/12/2020  
 USER = ONClescert

PROJECT M-N-GER

CHECK

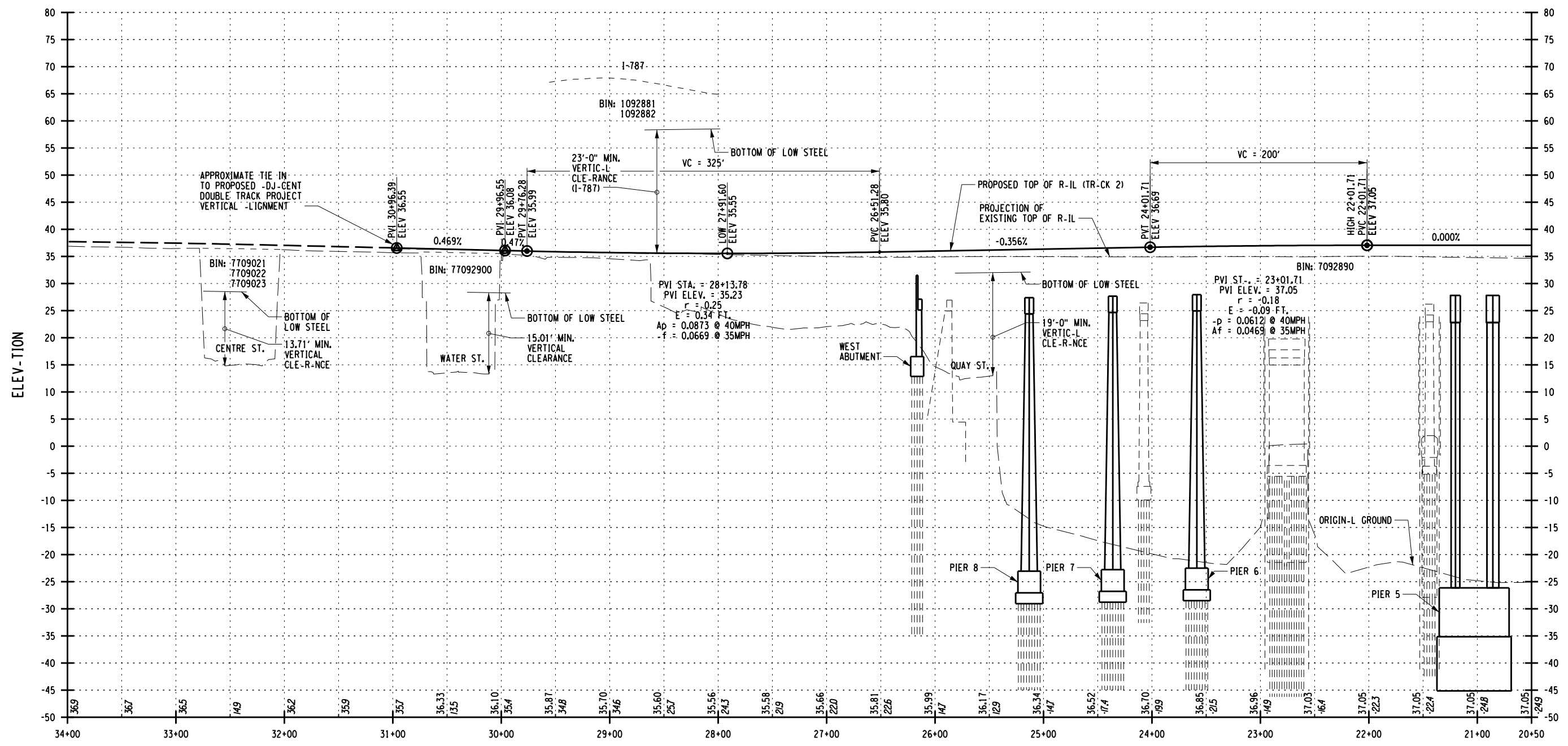
DR-FITTING

CHECK

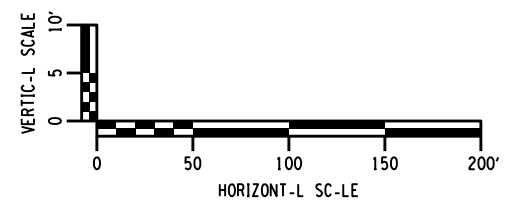
DESIGN

JOB M-N-GER

DESIGN SUPERVISOR



STATION  
TR-CK 2 PROFILE



AFFIX SEAL: ON:	ALTERED BY: ON:
-S-BUILT REVISIONS DESCRIPTION OF ALTERATIONS:	

COUNTY: -LB-NY	REGION: 1	PIN 1935.49	BRIDGES 7092890	CULVERTS	-LL DIMENSIONS IN ft UNLESS OTHERWISE NOTED	CONTRACT NUMBER
		AUGUST 2020			TR-CK PROFILE SOUTH ALTERNATIVE	DRAWING NO. TPR-4 SHEET NO.
IT IS A VIOLATION OF LAW FOR ANY PERSON, UNLESS THEY ARE ACTING UNDER THE DIRECTION OF A LICENSED PROFESSIONAL ENGINEER, ARCHITECT, LANDSCAPE ARCHITECT, OR LAND SURVEYOR, TO ALTER AN ITEM IN ANY WAY. IF AN ITEM BEARING THE STAMP OF A LICENSED PROFESSIONAL IS ALTERED, THE ALTERING ENGINEER, ARCHITECT, LANDSCAPE ARCHITECT, OR LAND SURVEYOR SHALL STAMP THE DOCUMENT AND INCLUDE THE NOTATION "ALTERED BY" FOLLOWED BY THEIR SIGNATURE, THE DATE OF SUCH ALTERATION, AND A SPECIFIC DESCRIPTION OF THE ALTERATION.					Department of Transportation	

FILE NAME =  
DATE/TIME = 8/12/2020  
USER = ONClescert

PROJECT M-N-GER

CHECK

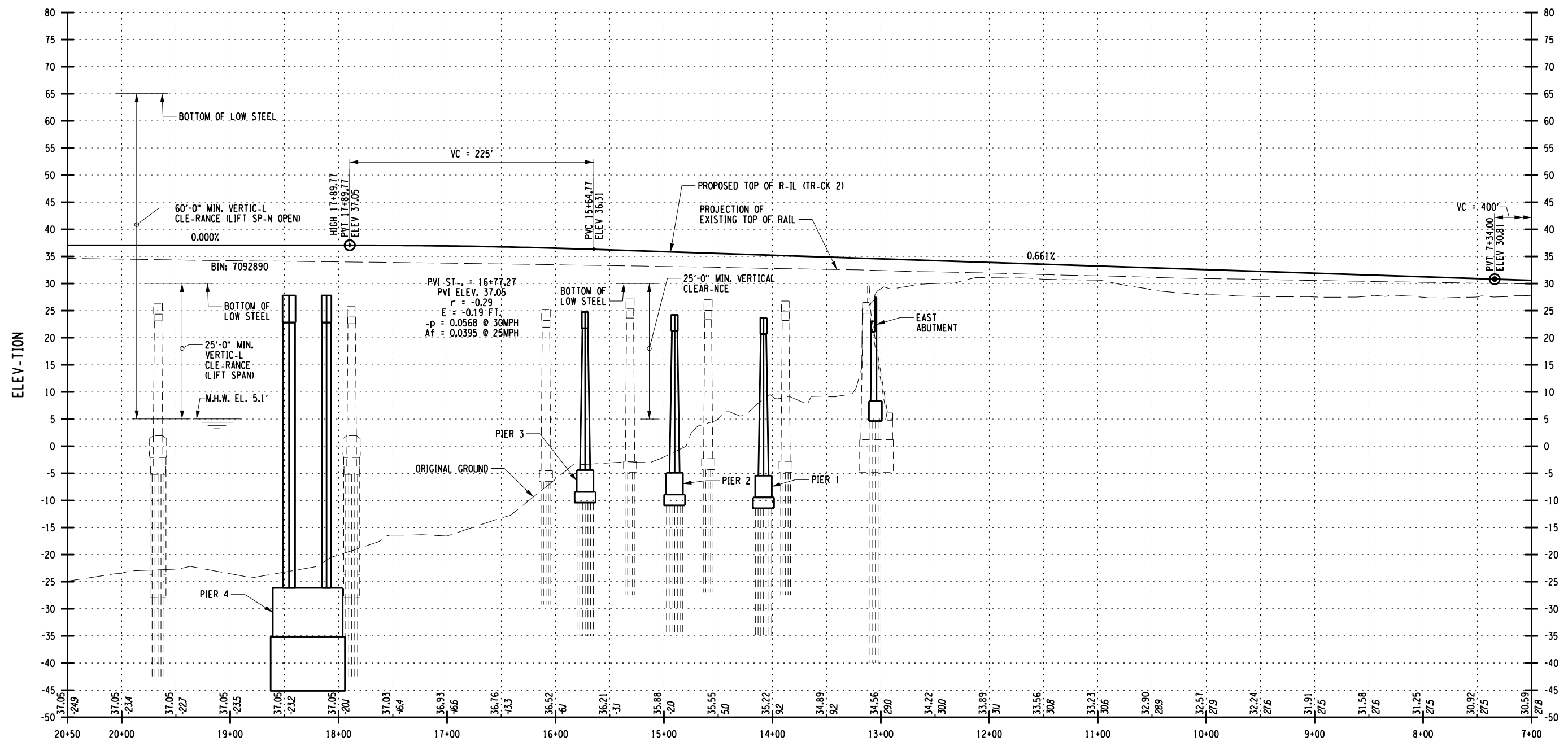
DR-FITING

CHECK

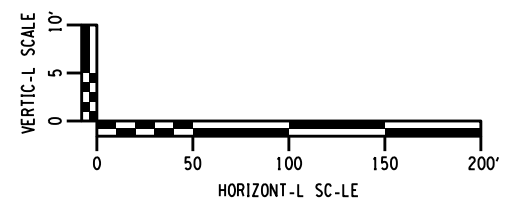
DESIGN

JOB M-N-GER

DESIGN SUPERVISOR



STATION  
TR-CK 2 PROFILE



AFFIX SEAL: ON:	ALTERED BY: ON:

-S-BUILT REVISIONS DESCRIPTION OF ALTERATIONS:	PIN 1935.49	BRIDGES 7092890	CULVERTS	-LL DIMENSIONS IN ft UNLESS OTHERWISE NOTED	CONTR-CT NUMBER
	AUGUST 2020			TR-CK PROFILE SOUTH ALTERNATIVE	DRAWING NO. TPR-5 SHEET NO.
COUNTY: -LB-NY		REGION: 1		<b>Department of Transportation</b>	

FILE NAME = 8/12/2020  
DATE/TIME = 8/12/2020  
USER = ONClescer1

IT IS A VIOLATION OF LAW FOR ANY PERSON, UNLESS THEY ARE ACTING UNDER THE DIRECTION OF A LICENSED PROFESSIONAL ENGINEER, ARCHITECT, LANDSCAPE ARCHITECT, OR LAND SURVEYOR, TO ALTER ANY ITEM IN ANY WAY. IF AN ITEM BEARING THE STAMP OF A LICENSED PROFESSIONAL IS ALTERED, THE ALTERING ENGINEER, ARCHITECT, LANDSCAPE ARCHITECT, OR LAND SURVEYOR SHALL STAMP THE DOCUMENT AND INCLUDE THE NOTATION "ALTERED BY" FOLLOWED BY THEIR SIGNATURE, THE DATE OF SUCH ALTERATION, AND A SPECIFIC DESCRIPTION OF THE ALTERATION.

PROJECT M-N-GER

CHECK

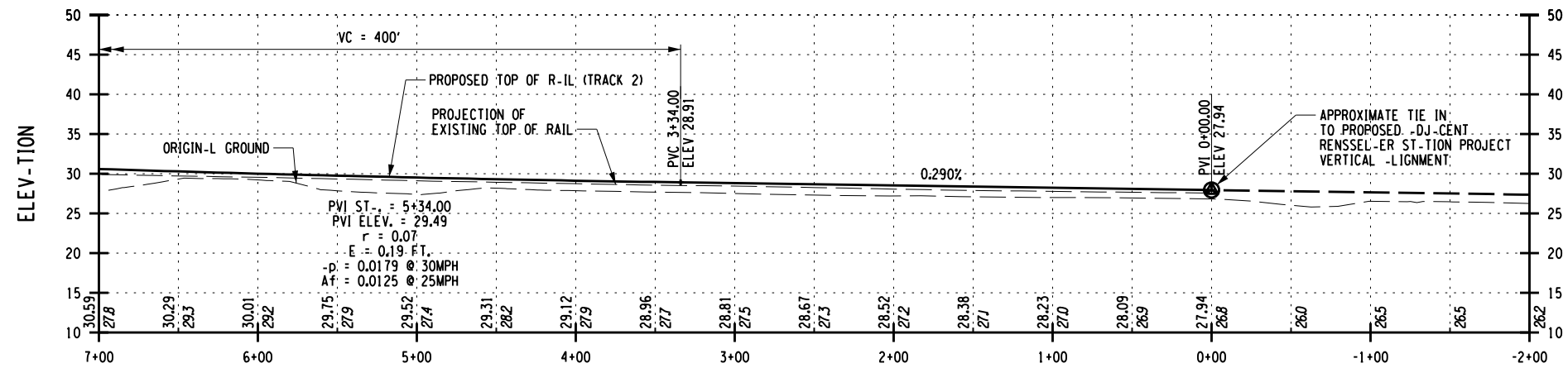
DR-FTING

CHECK

DESIGN

JOB M-N-GER

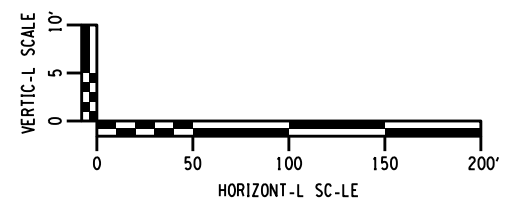
DESIGN SUPERVISOR



ST-TION  
TR-CK 2 PROFILE

AFFIX SEAL:  
ON:

ALTERED BY:  
ON:



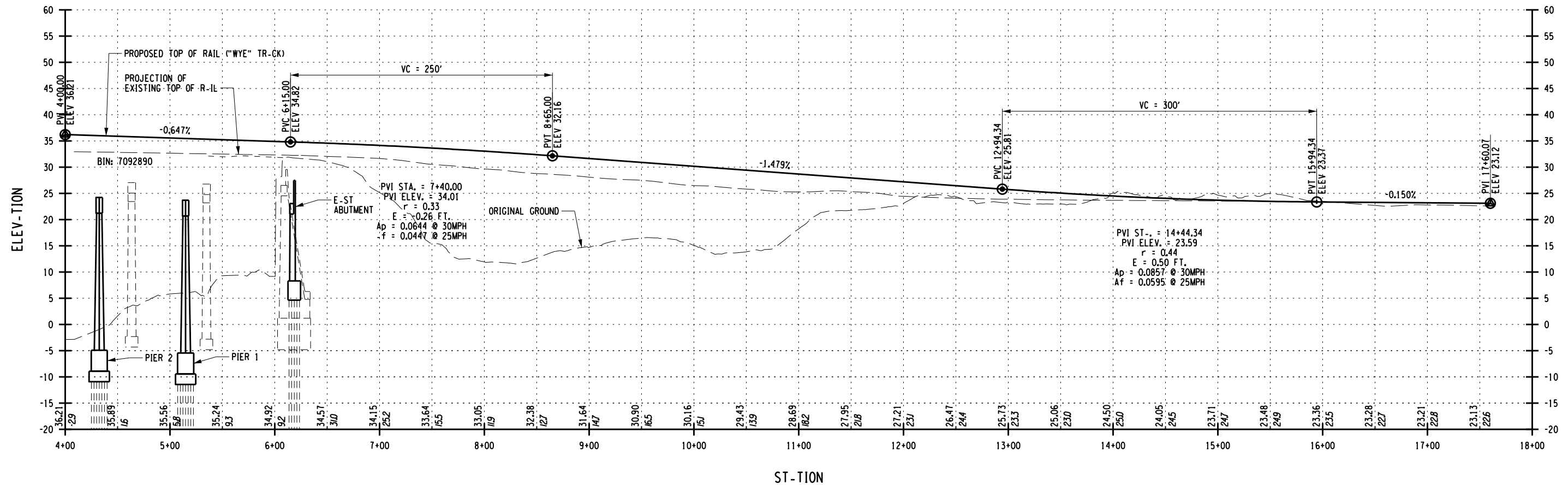
-S-BUILT REVISIONS DESCRIPTION OF ALTER-TIONS:	PIN 1935.49	BRIDGES 7092890	CULVERTS	-LL DIMENSIONS IN ft UNLESS OTHERWISE NOTED	CONTR-CT NUMBER
	AUGUST 2020				TR-CK PROFILE SOUTH -LTERN-TIVE
	COUNTY: -LB-NY	REGION: 1			

IT IS - VIOL-TION OF LAW FOR ANY PERSON, UNLESS THEY ARE -CTING UNDER THE DIRECTION OF A LICENSED PROFESSION-L ENGINEER, ARCHITECT, L-NDSCAPE -RCHITECT, OR L-ND SURVEYOR, TO -LTER -N ITEM IN -NY W-Y. IF AN ITEM BE-RING THE ST-MP OF A LICENSED PROFESSION-L IS -LTERED, THE ALTERING ENGINEER, -RCHITECT, LANDSC-PE -RCHITECT, OR LAND SURVEYOR SHALL STAMP THE DOCUMENT AND INCLUDE THE NOT-TION "ALTERED BY" FOLLOWED BY THEIR SIGN-TURE, THE DATE OF SUCH ALTER-TION, AND - SPECIFIC DESCRIPTION OF THE ALTERATION.

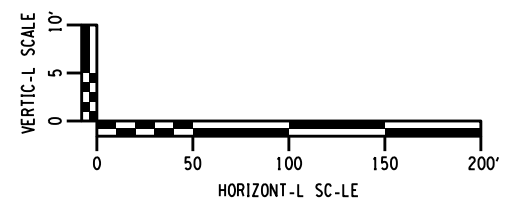


FILE NAME = 8/12/2020  
DATE/TIME = 8/12/2020  
USER = ONClescert

PROJECT M-N-GER  
CHECK  
DR-FITING  
CHECK  
DESIGN  
JOB M-N-GER  
DESIGN SUPERVISOR



"WYE" TR-CK PROFILE



AFFIX SEAL: ON:	ALTERED BY: ON:

-S-BUILT REVISIONS DESCRIPTION OF ALTERATIONS:		PIN 1935.49	BRIDGES 7092890	CULVERTS	ALL DIMENSIONS IN ft UNLESS OTHERWISE NOTED	CONTRACT NUMBER
		AUGUST 2020				TR-CK PROFILE SOUTH ALTERNATIVE
		COUNTY: -LB-NY	REGION: 1			

IT IS A VIOLATION OF LAW FOR ANY PERSON, UNLESS THEY ARE ACTING UNDER THE DIRECTION OF A LICENSED PROFESSIONAL ENGINEER, ARCHITECT, LANDSCAPE ARCHITECT, OR LAND SURVEYOR, TO ALTER ANY ITEM IN ANY WAY, IF AN ITEM BEARING THE STAMP OF A LICENSED PROFESSIONAL IS ALTERED, THE ALTERING ENGINEER, ARCHITECT, LANDSCAPE ARCHITECT, OR LAND SURVEYOR SHALL STAMP THE DOCUMENT AND INCLUDE THE NOTATION "ALTERED BY" FOLLOWED BY THEIR SIGNATURE, THE DATE OF SUCH ALTERATION, AND A SPECIFIC DESCRIPTION OF THE ALTERATION.



FILE NAME =  
DATE/TIME = 8/12/2020  
USER = ONClescert

PROJECT M-N-GER

CHECK

DR-FTING

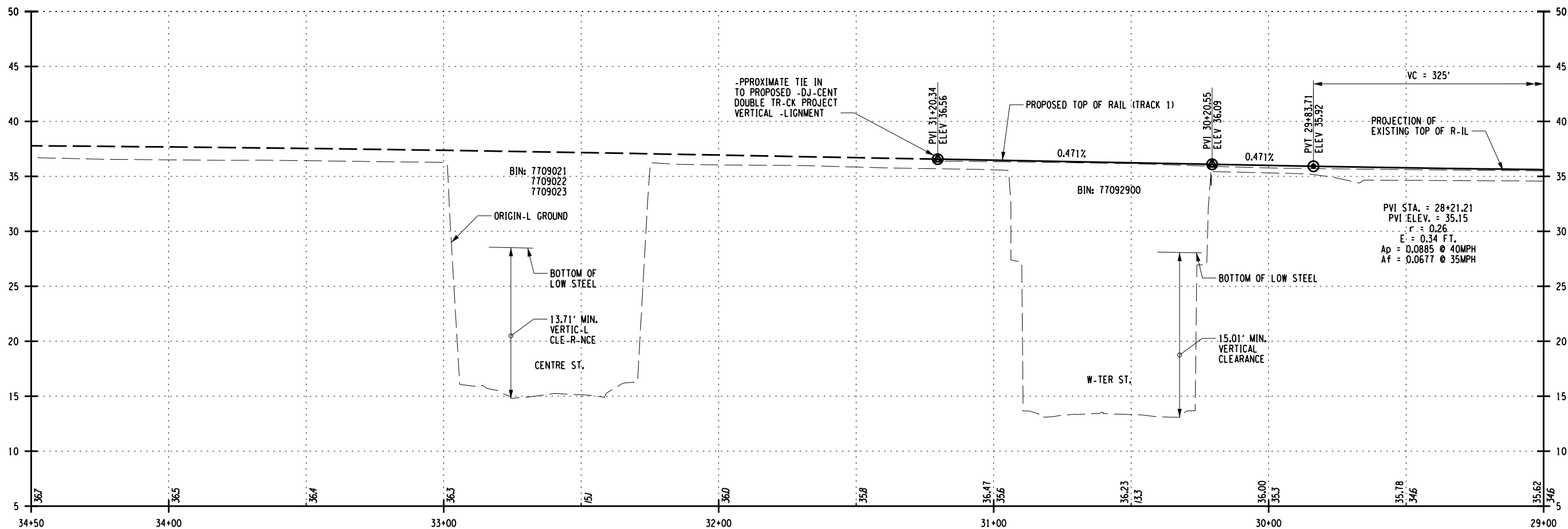
CHECK

DESIGN

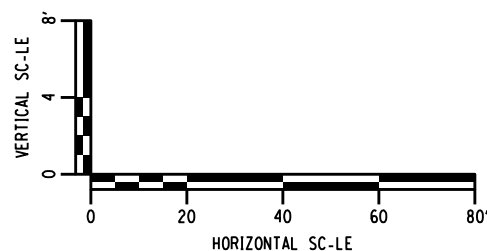
JOB M-N-GER

DESIGN SUPERVISOR

ELEV-TION



ST-TION  
TR-CK 1 PROFILE



AFFIX SEAL: ON:	ALTERED BY: ON:
--------------------	--------------------

AS-BUILT REVISIONS DESCRIPTION OF ALTERATIONS:	
COUNTY: LB-NY	REGION: 1

PIN 1935.49	BRIDGES 7092890	CULVERTS	ALL DIMENSIONS IN ft UNLESS OTHERWISE NOTED	CONTRACT NUMBER
AUGUST 2020			TR-CK PROFILE SOUTH ALTERN-TIVE	DRAWING NO. TPR-1 SHEET NO.

IT IS A VIOL-TION OF LAW FOR ANY PERSON, UNLESS THEY ARE ACTING UNDER THE DIRECTION OF A LICENSED PROFESSION-L ENGINEER, ARCHITECT, LANDSCAPE ARCHITECT, OR LAND SURVEYOR, TO ALTER AN ITEM IN ANY WAY. IF AN ITEM BE-RING THE ST-MP OF A LICENSED PROFESSION-L IS ALTERED, THE ALTERING ENGINEER, ARCHITECT, LANDSCAPE ARCHITECT, OR LAND SURVEYOR SHALL STAMP THE DOCUMENT AND INCLUDE THE NOT-TION "ALTERED BY" FOLLOWED BY THEIR SIGN-TURE, THE DATE OF SUCH ALTER-TION, AND A SPECIFIC DESCRIPTION OF THE ALTERATION.



Department of  
Transportation

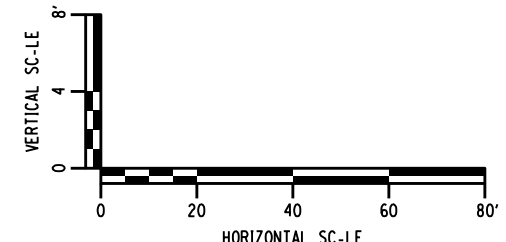
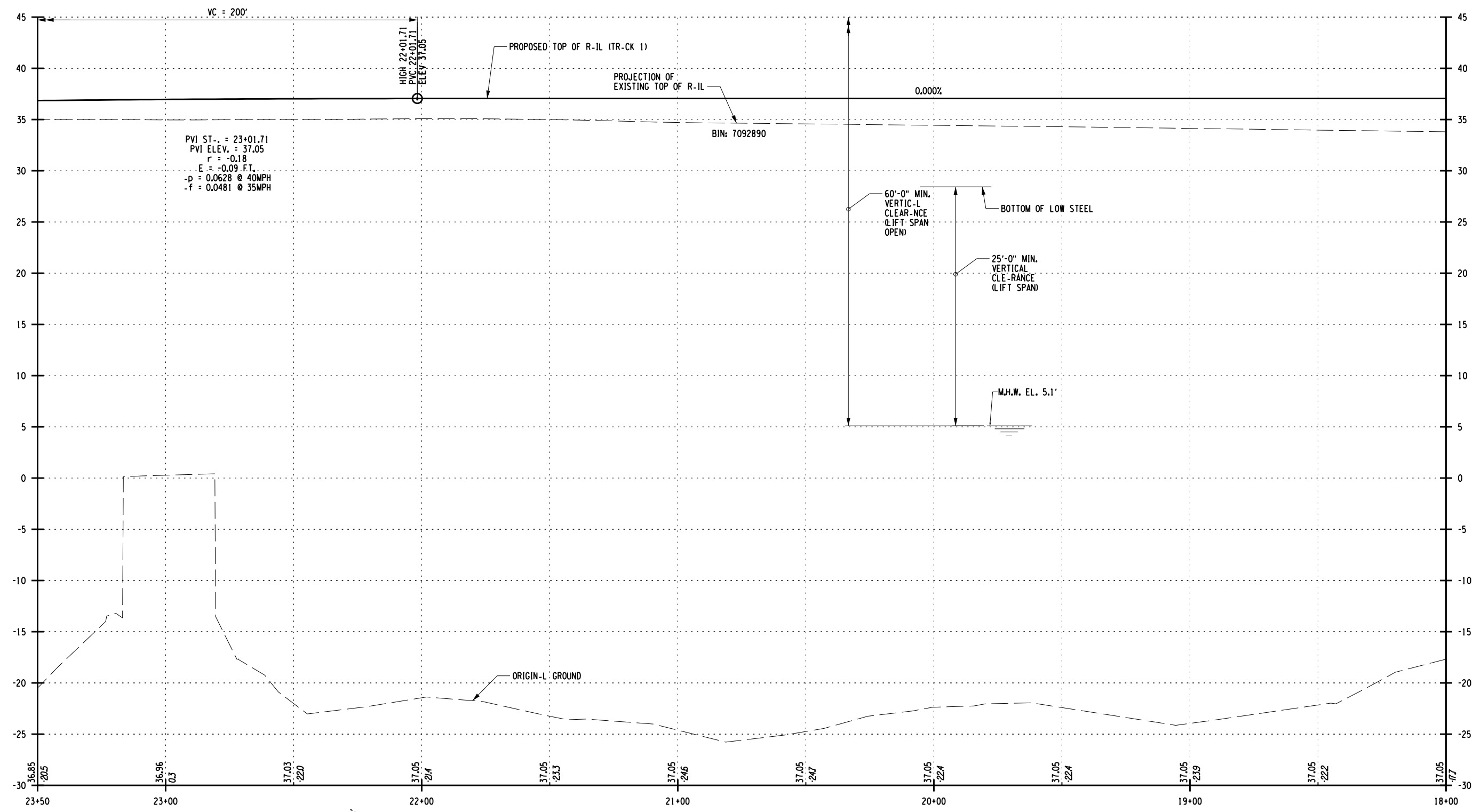
FILE NAME = 8/12/2020  
DATE/TIME = 8/12/2020  
USER = ONClescert



FILE NAME = 8/12/2020  
 DATE/TIME = 8/12/2020  
 USER = ONClescr1

PROJECT M-N-GER  
 CHECK  
 DR-FTING  
 CHECK  
 DESIGN  
 JOB M-N-GER  
 DESIGN SUPERVISOR

ELEVATION



STATION  
 TR-CK 1 PROFILE

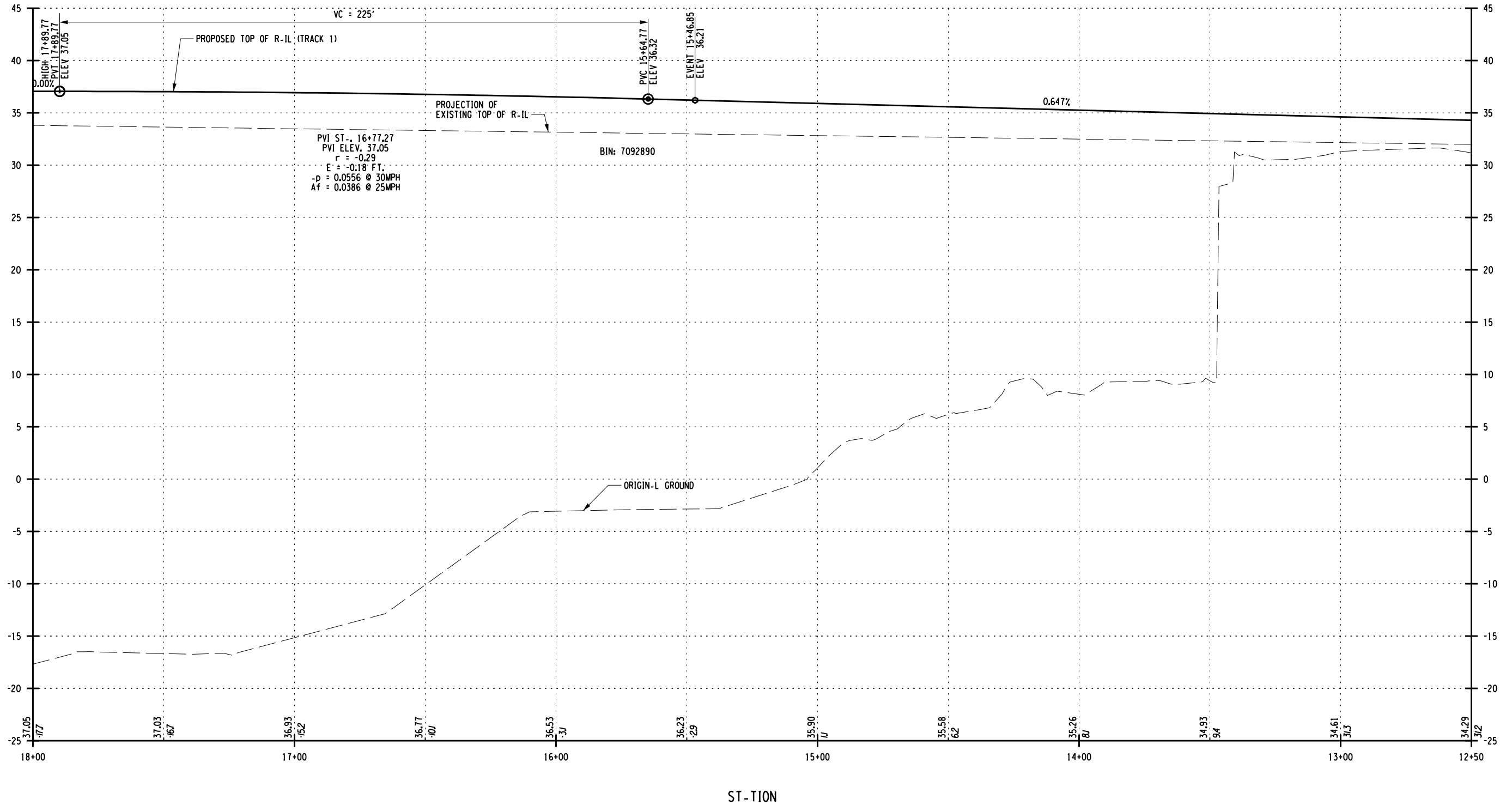
AFFIX SEAL: ON:	ALTERED BY: ON:
-S-BUILT REVISIONS DESCRIPTION OF ALTERATIONS:	

COUNTY: LB-NY	REGION: 1	PIN 1935.49	BRIDGES 7092890	CULVERTS	ALL DIMENSIONS IN ft UNLESS OTHERWISE NOTED	CONTRACT NUMBER
					TR-CK PROFILE SOUTH ALTERNATIVE	DRAWING NO. TPR-3 SHEET NO.
IT IS A VIOLATION OF LAW FOR ANY PERSON, UNLESS THEY ARE ACTING UNDER THE DIRECTION OF A LICENSED PROFESSIONAL ENGINEER, ARCHITECT, LANDSCAPE ARCHITECT, OR LAND SURVEYOR, TO ALTER AN ITEM IN ANY WAY. IF AN ITEM BEARING THE STAMP OF A LICENSED PROFESSIONAL IS ALTERED, THE ALTERING ENGINEER, ARCHITECT, LANDSCAPE ARCHITECT, OR LAND SURVEYOR SHALL STAMP THE DOCUMENT AND INCLUDE THE NOTATION "ALTERED BY" FOLLOWED BY THEIR SIGNATURE, THE DATE OF SUCH ALTERATION, AND A SPECIFIC DESCRIPTION OF THE ALTERATION.						 <b>Department of Transportation</b>

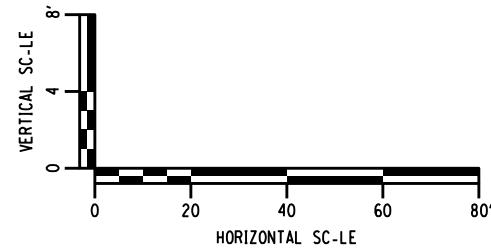


PROJECT M-N-GER  
 CHECK  
 DR-FTING  
 CHECK  
 DESIGN  
 JOB M-N-GER  
 DESIGN SUPERVISOR

ELEVATION



STATION  
TRACK 1 PROFILE

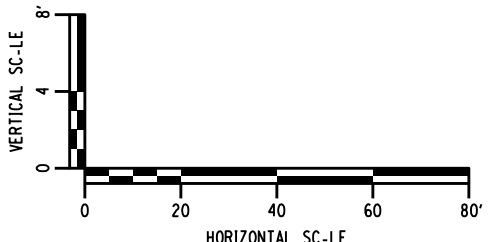
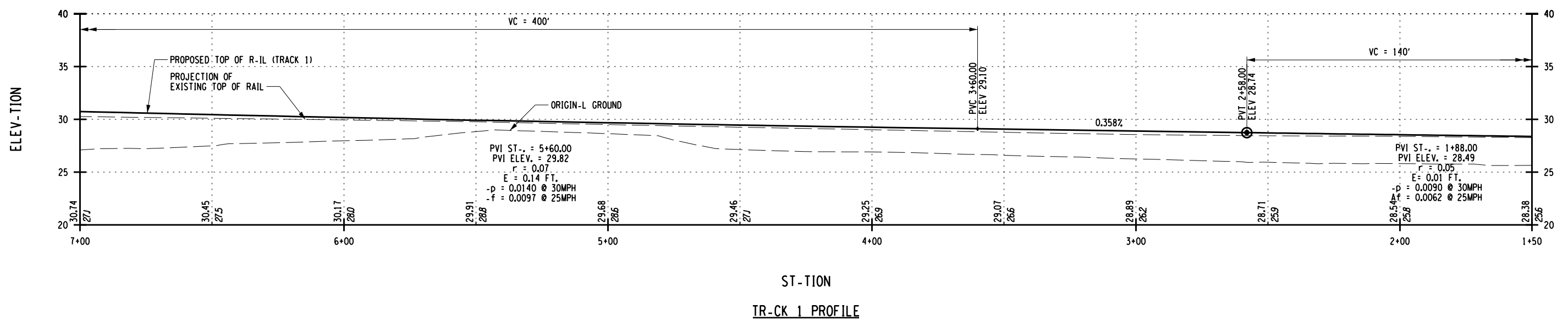
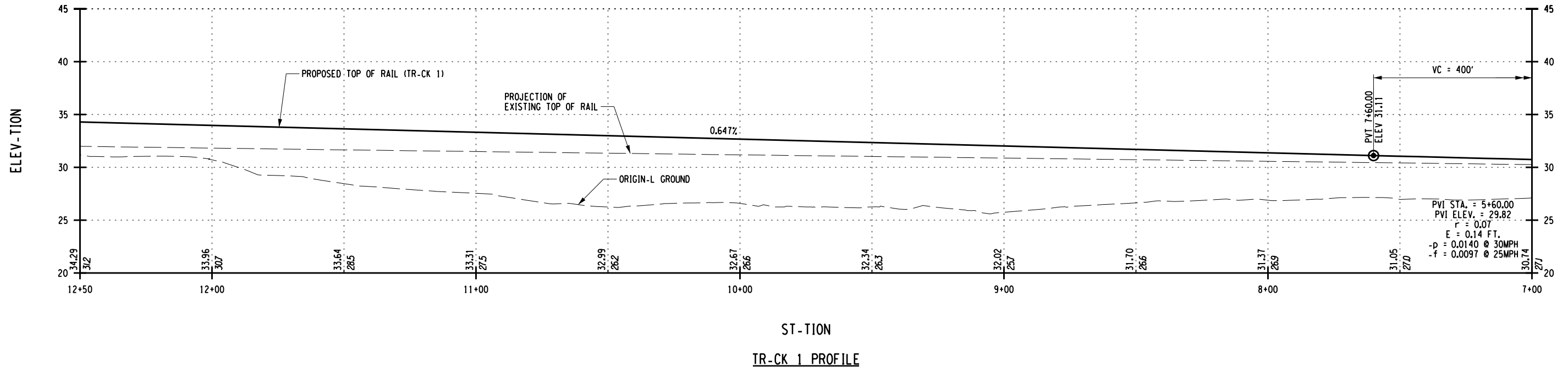


AFFIX SEAL: ON:	ALTERED BY: ON:

AS-BUILT REVISIONS DESCRIPTION OF ALTERATIONS:		PIN 1935.49	BRIDGES 7092890	CULVERTS	ALL DIMENSIONS IN ft UNLESS OTHERWISE NOTED  TRACK PROFILE SOUTH ALTERNATIVE	CONTRACT NUMBER
		AUGUST 2020				DRAWING NO. TPR-4 SHEET NO.
COUNTY: LB-NY      REGION: 1		IT IS A VIOLATION OF LAW FOR ANY PERSON, UNLESS THEY ARE ACTING UNDER THE DIRECTION OF A LICENSED PROFESSIONAL ENGINEER, ARCHITECT, LANDSCAPE ARCHITECT, OR LAND SURVEYOR, TO ALTER AN ITEM IN ANY WAY. IF AN ITEM BEARING THE STAMP OF A LICENSED PROFESSIONAL IS ALTERED, THE ALTERING ENGINEER, ARCHITECT, LANDSCAPE ARCHITECT, OR LAND SURVEYOR SHALL STAMP THE DOCUMENT AND INCLUDE THE NOTATION "ALTERED BY" FOLLOWED BY THEIR SIGNATURE, THE DATE OF SUCH ALTERATION, AND A SPECIFIC DESCRIPTION OF THE ALTERATION.				 <b>Department of Transportation</b>

FILE NAME =  
 DATE/TIME = 8/12/2020  
 USER = ONClescert1

PROJECT M-N-GER  
 CHECK  
 DR-FTING  
 CHECK  
 DESIGN  
 JOB M-N-GER  
 DESIGN SUPERVISOR

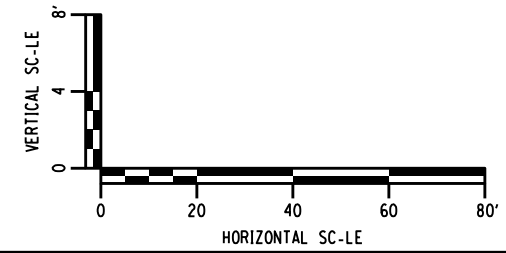
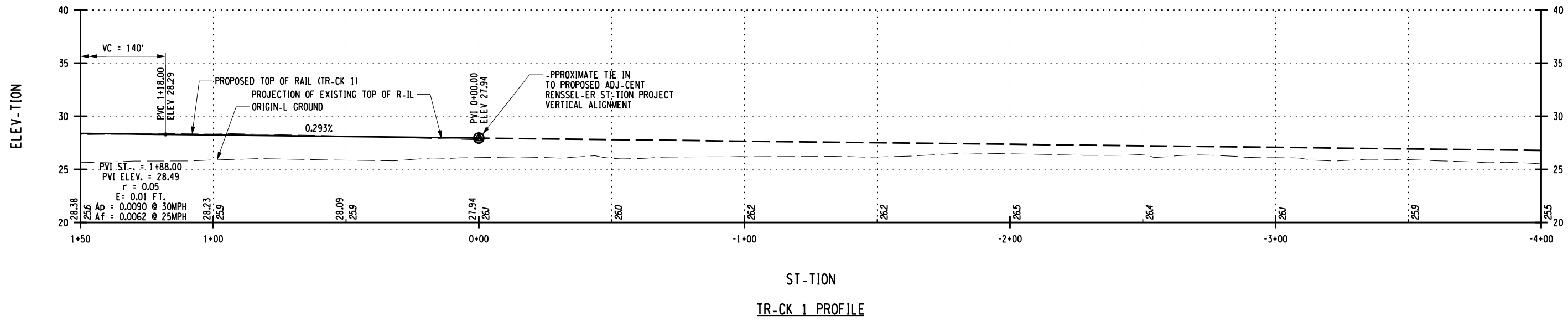


AFFIX SEAL: ON:	ALTERED BY: ON:

AS-BUILT REVISIONS DESCRIPTION OF ALTERATIONS:		PIN 1935.49	BRIDGES 7092890	CULVERTS	ALL DIMENSIONS IN ft UNLESS OTHERWISE NOTED  TR-CK PROFILE SOUTH ALTERN-TIVE	CONTR-CT NUMBER
		AUGUST 2020				DRAWING NO. TPR-5 SHEET NO.
COUNTY: -LB-NY      REGION: 1		IT IS A VIOL-TION OF LAW FOR ANY PERSON, UNLESS THEY ARE ACTING UNDER THE DIRECTION OF A LICENSED PROFESSION-L ENGINEER, ARCHITECT, LANDSCAPE ARCHITECT, OR LAND SURVEYOR, TO ALTER AN ITEM IN ANY WAY, IF AN ITEM BE-RING THE ST-MP OF A LICENSED PROFESSION-L IS ALTERED, THE ALTERING ENGINEER, ARCHITECT, LANDSCAPE ARCHITECT, OR LAND SURVEYOR SHALL STAMP THE DOCUMENT AND INCLUDE THE NOT-TION "ALTERED BY" FOLLOWED BY THEIR SIGN-TURE, THE DATE OF SUCH ALTER-TION, AND A SPECIFIC DESCRIPTION OF THE ALTERATION.				 <b>Department of Transportation</b>

FILE NAME =  
 DATE/TIME = 8/12/2020  
 USER = ONClescert

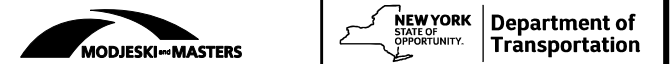
PROJECT M-N-GER  
 CHECK  
 DR-FTING  
 CHECK  
 DESIGN  
 JOB M-N-GER  
 DESIGN SUPERVISOR



AFFIX SEAL: ON:	ALTERED BY: ON:

AS-BUILT REVISIONS DESCRIPTION OF ALTERATIONS:		PIN 1935.49	BRIDGES 7092890	CULVERTS	ALL DIMENSIONS IN ft UNLESS OTHERWISE NOTED	CONTRACT NUMBER
		AUGUST 2020				TR-CK PROFILE SOUTH ALTERNATIVE
		COUNTY: ALBANY REGION: 1				

IT IS A VIOLATION OF LAW FOR ANY PERSON, UNLESS THEY ARE ACTING UNDER THE DIRECTION OF A LICENSED PROFESSIONAL ENGINEER, ARCHITECT, LANDSCAPE ARCHITECT, OR LAND SURVEYOR, TO ALTER ANY ITEM IN ANY WAY. IF AN ITEM BEARING THE STAMP OF A LICENSED PROFESSIONAL IS ALTERED, THE ALTERING ENGINEER, ARCHITECT, LANDSCAPE ARCHITECT, OR LAND SURVEYOR SHALL STAMP THE DOCUMENT AND INCLUDE THE NOTATION "ALTERED BY" FOLLOWED BY THEIR SIGNATURE, THE DATE OF SUCH ALTERATION, AND A SPECIFIC DESCRIPTION OF THE ALTERATION.



FILE NAME = 8/12/2020  
 DATE/TIME = 8/12/2020  
 USER = ONClescert

PROJECT M-N-GER

CHECK

DR-FTING

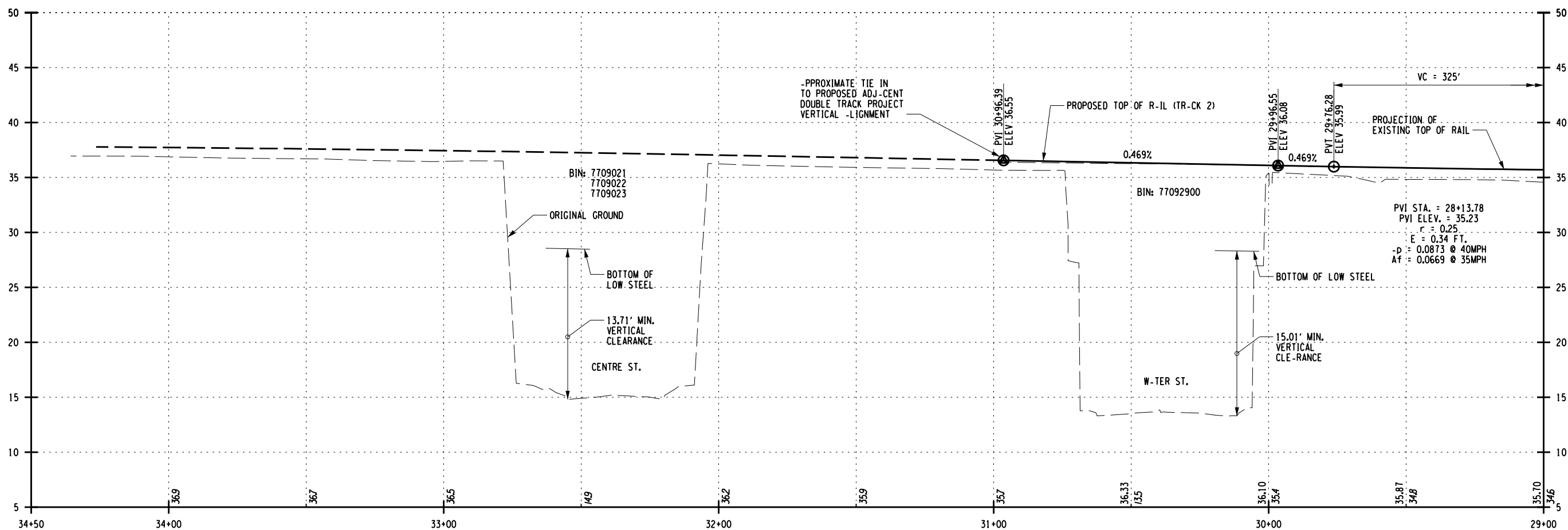
CHECK

DESIGN

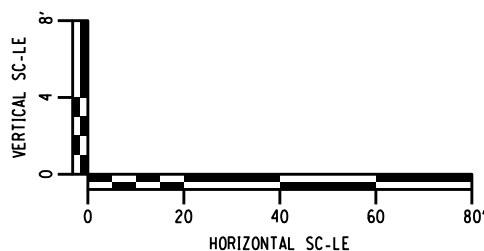
JOB M-N-GER

DESIGN SUPERVISOR

ELEV-TION



ST-TION  
TR-CK 2 PROFILE



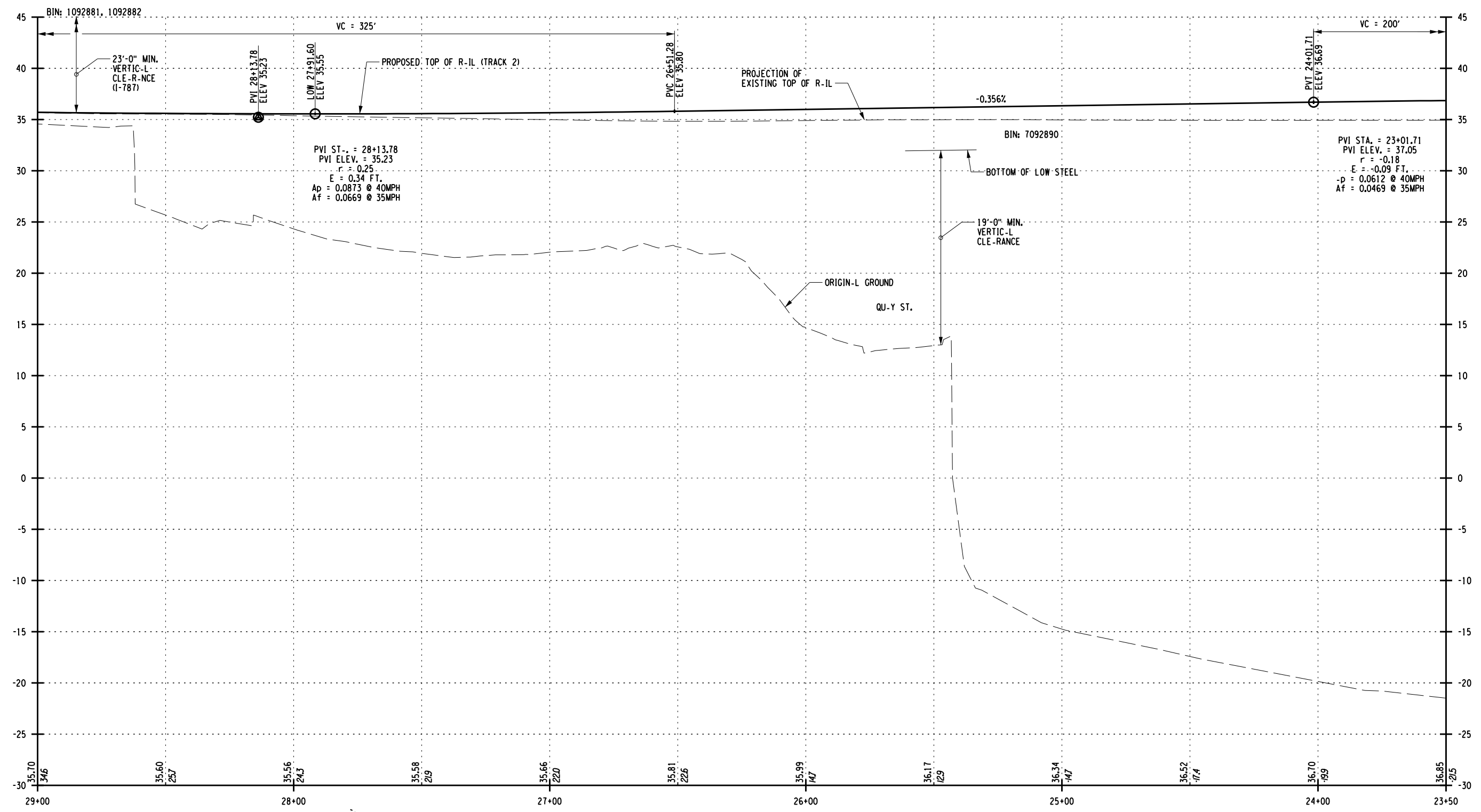
AFFIX SEAL: ON:	ALTERED BY: ON:

AS-BUILT REVISIONS DESCRIPTION OF ALTERATIONS:	PIN 1935.49	BRIDGES 7092890	CULVERTS	ALL DIMENSIONS IN ft UNLESS OTHERWISE NOTED	CONTRACT NUMBER
	AUGUST 2020			TR-CK PROFILE SOUTH ALTERN-TIVE	DRAWING NO. TPR-7 SHEET NO.
COUNTY: -LB-NY		REGION: 1		<b>Department of Transportation</b>	

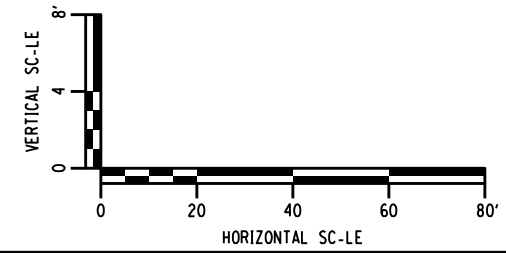
IT IS A VIOL-TION OF LAW FOR ANY PERSON, UNLESS THEY ARE ACTING UNDER THE DIRECTION OF A LICENSED PROFESSION-L ENGINEER, ARCHITECT, LANDSCAPE ARCHITECT, OR LAND SURVEYOR, TO ALTER AN ITEM IN ANY WAY. IF AN ITEM BE-RING THE ST-AMP OF A LICENSED PROFESSION-L IS ALTERED, THE ALTERING ENGINEER, ARCHITECT, LANDSCAPE ARCHITECT, OR LAND SURVEYOR SHALL STAMP THE DOCUMENT AND INCLUDE THE NOT-TION "ALTERED BY" FOLLOWED BY THEIR SIGN-TURE, THE DATE OF SUCH ALTER-TION, AND A SPECIFIC DESCRIPTION OF THE ALTERATION.

PROJECT M-N-GER  
 CHECK  
 DR-FTING  
 CHECK  
 DESIGN  
 JOB M-N-GER  
 DESIGN SUPERVISOR  
 FILE NAME =  
 DATE/TIME = 8/12/2020  
 USER = ONClescr1

ELEVATION



STATION  
TRACK 2 PROFILE



AFFIX SEAL:  
ON:

ALTERED BY:  
ON:

AS-BUILT REVISIONS  
DESCRIPTION OF ALTERATIONS:

COUNTY: LB-NY REGION: 1

PIN 1935.49  
AUGUST 2020

BRIDGES  
7092890

CULVERTS

ALL DIMENSIONS IN FT UNLESS OTHERWISE NOTED

TRACK PROFILE  
SOUTH ALTERNATIVE

CONTRACT NUMBER

DRAWING NO. TPR-8  
SHEET NO.

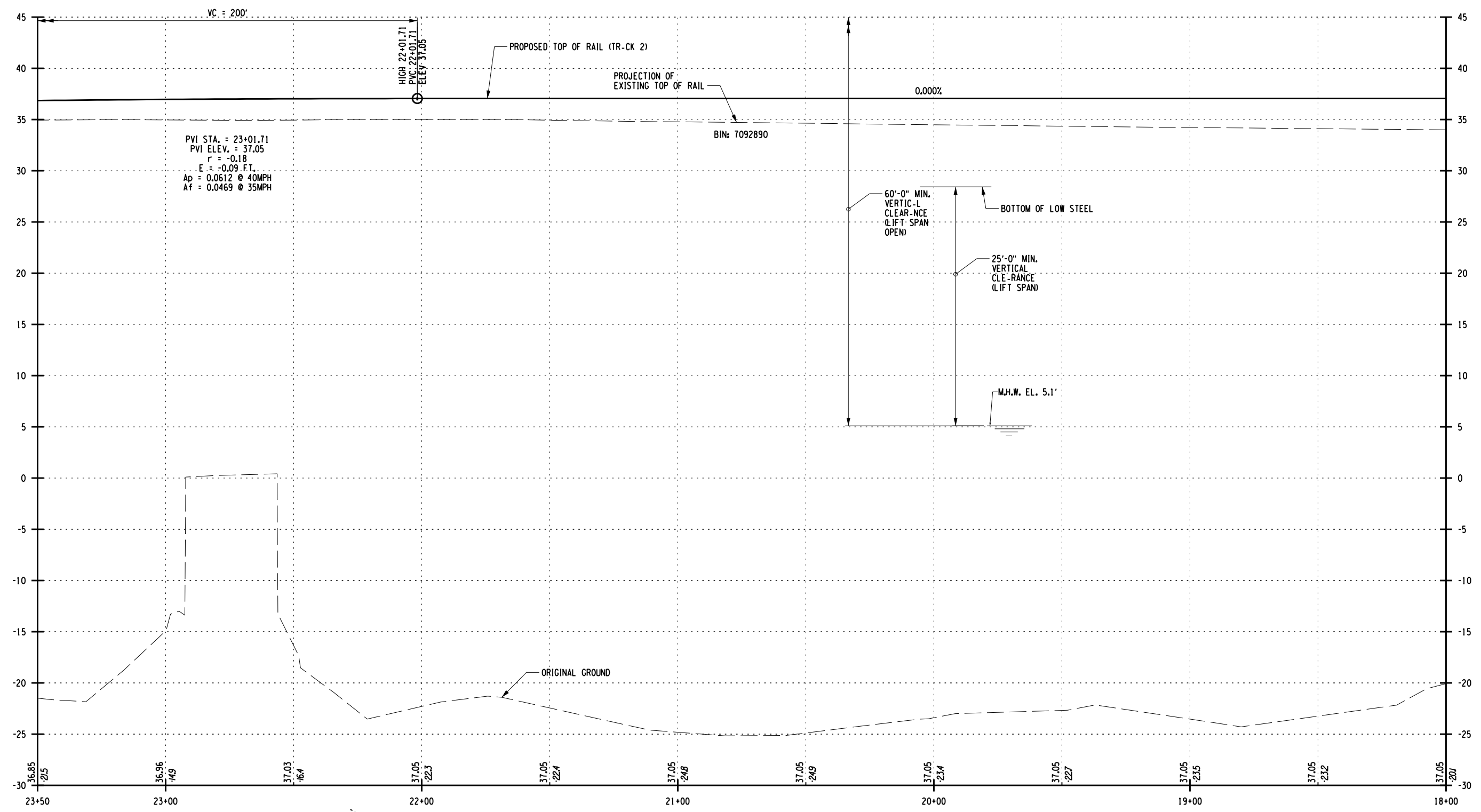
IT IS A VIOLATION OF LAW FOR ANY PERSON, UNLESS THEY ARE ACTING UNDER THE DIRECTION OF A LICENSED PROFESSIONAL ENGINEER, ARCHITECT, LANDSCAPE ARCHITECT, OR LAND SURVEYOR, TO ALTER ANY ITEM IN ANY WAY. IF AN ITEM BEARING THE STAMP OF A LICENSED PROFESSIONAL IS ALTERED, THE ALTERING ENGINEER, ARCHITECT, LANDSCAPE ARCHITECT, OR LAND SURVEYOR SHALL STAMP THE DOCUMENT AND INCLUDE THE NOTATION "ALTERED BY" FOLLOWED BY THEIR SIGNATURE, THE DATE OF SUCH ALTERATION, AND A SPECIFIC DESCRIPTION OF THE ALTERATION.



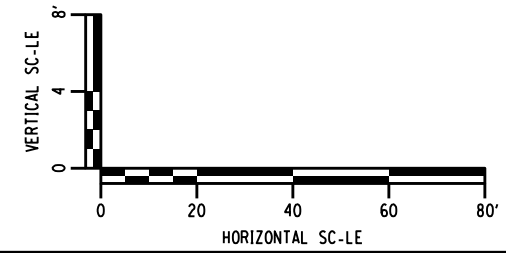
FILE NAME = 8/12/2020  
 DATE/TIME = 8/12/2020  
 USER = ONClescr1

PROJECT M-N-GER  
 CHECK  
 DR-FTING  
 CHECK  
 DESIGN  
 JOB M-N-GER  
 DESIGN SUPERVISOR

ELEVATION



STATION  
 TR-CK 2 PROFILE



AFFIX SEAL: ON:	ALTERED BY: ON:

AS-BUILT REVISIONS DESCRIPTION OF ALTERATIONS:	
COUNTY: LB-NY	REGION: 1

PIN 1935.49	BRIDGES 7092890
AUGUST 2020	

CULVERTS	-ALL DIMENSIONS IN ft UNLESS OTHERWISE NOTED

CONTRACT NUMBER
DRAWING NO. TPR-9
SHEET NO.

IT IS A VIOLATION OF LAW FOR ANY PERSON, UNLESS THEY ARE ACTING UNDER THE DIRECTION OF A LICENSED PROFESSIONAL ENGINEER, ARCHITECT, LANDSCAPE ARCHITECT, OR LAND SURVEYOR, TO ALTER ANY ITEM IN ANY WAY. IF AN ITEM BEARING THE STAMP OF A LICENSED PROFESSIONAL IS ALTERED, THE ALTERING ENGINEER, ARCHITECT, LANDSCAPE ARCHITECT, OR LAND SURVEYOR SHALL STAMP THE DOCUMENT AND INCLUDE THE NOTATION "ALTERED BY" FOLLOWED BY THEIR SIGNATURE, THE DATE OF SUCH ALTERATION, AND A SPECIFIC DESCRIPTION OF THE ALTERATION.





PROJECT M-N-GER

CHECK

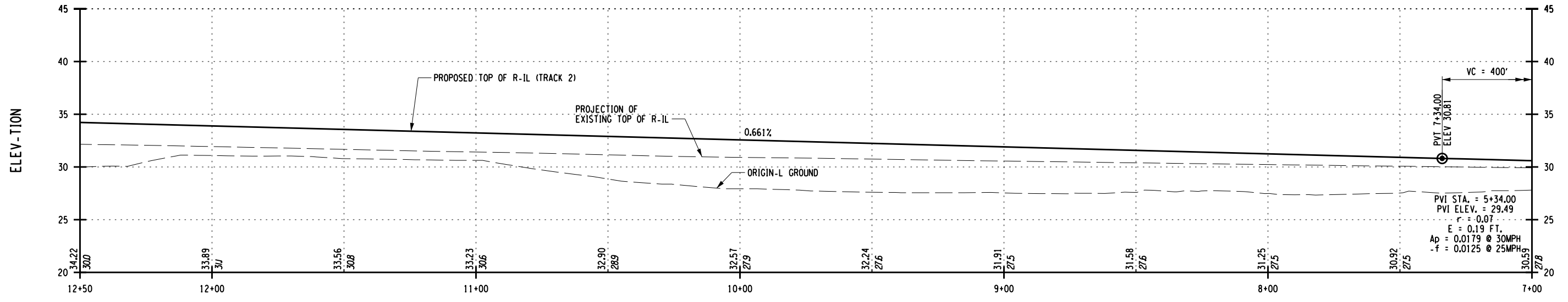
DR-FTING

CHECK

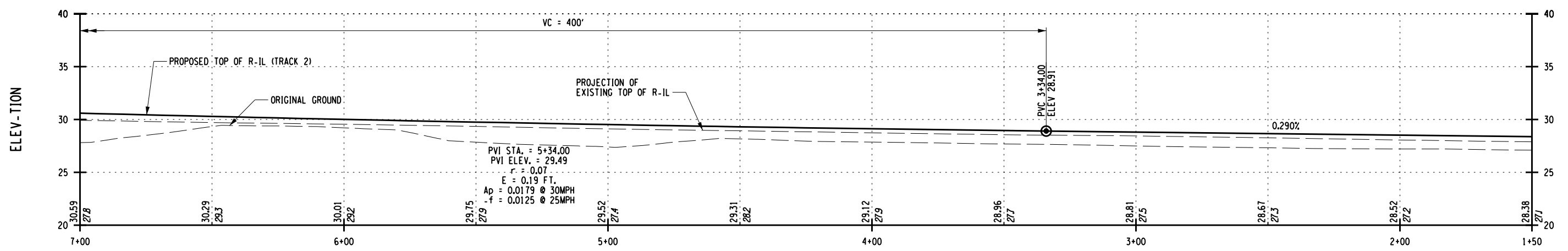
DESIGN

JOB M-N-GER

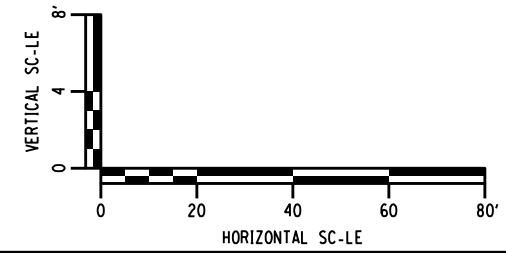
DESIGN SUPERVISOR



ST-TION  
TR-CK 2 PROFILE



ST-TION  
TR-CK 2 PROFILE



AFFIX SEAL: ON:	ALTERED BY: ON:
-S-BUILT REVISIONS DESCRIPTION OF ALTERATIONS:	

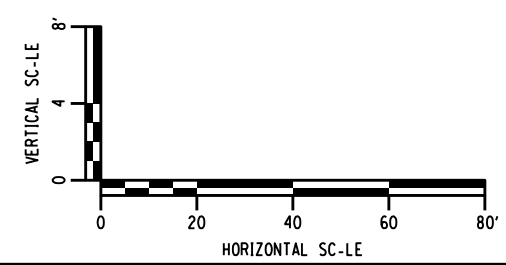
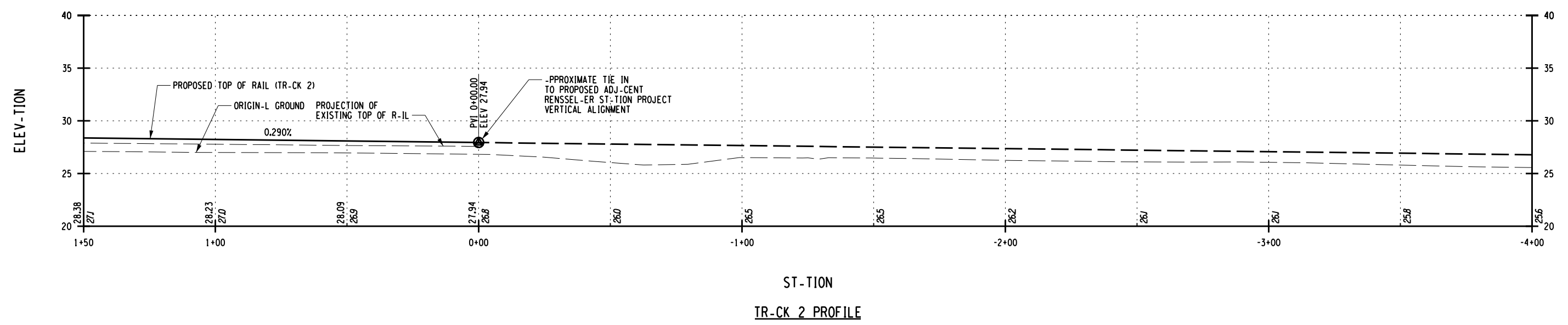
COUNTY: -LB-NY REGION: 1	PIN 1935.49	BRIDGES 7092890	CULVERTS	-LL DIMENSIONS IN ft UNLESS OTHERWISE NOTED	CONTR-CT NUMBER
	AUGUST 2020			TR-CK PROFILE SOUTH -LTERN-TIVE	DRAWING NO. TPR-11 SHEET NO.
IT IS A VIOLATION OF LAW FOR ANY PERSON, UNLESS THEY ARE ACTING UNDER THE DIRECTION OF A LICENSED PROFESSIONAL ENGINEER, ARCHITECT, LANDSCAPE ARCHITECT, OR LAND SURVEYOR, TO ALTER AN ITEM IN ANY WAY, IF AN ITEM BEARING THE STAMP OF A LICENSED PROFESSIONAL IS ALTERED, THE ALTERING ENGINEER, ARCHITECT, LANDSCAPE ARCHITECT, OR LAND SURVEYOR SHALL STAMP THE DOCUMENT AND INCLUDE THE NOTATION "ALTERED BY" FOLLOWED BY THEIR SIGNATURE, THE DATE OF SUCH ALTERATION, AND A SPECIFIC DESCRIPTION OF THE ALTERATION.				<b>Department of Transportation</b>	

FILE NAME = 8/12/2020  
 DATE/TIME = 8/12/2020  
 USER = ONClescert



FILE NAME =  
 DATE/TIME = 8/12/2020  
 USER = ONClescert

DESIGN SUPERVISOR \_\_\_\_\_ JOB M-N-GER \_\_\_\_\_ DESIGN \_\_\_\_\_ CHECK \_\_\_\_\_ DR-FTING \_\_\_\_\_ CHECK \_\_\_\_\_ PROJECT M-N-GER \_\_\_\_\_



AFFIX SEAL: ON:	ALTERED BY: ON:

AS-BUILT REVISIONS DESCRIPTION OF ALTERATIONS:		PIN 1935.49	BRIDGES 7092890	CULVERTS	ALL DIMENSIONS IN ft UNLESS OTHERWISE NOTED	CONTRACT NUMBER
		AUGUST 2020				TRACK PROFILE SOUTH ALTERNATIVE
		COUNTY: LB-NY	REGION: 1			

IT IS A VIOLATION OF LAW FOR ANY PERSON, UNLESS THEY ARE ACTING UNDER THE DIRECTION OF A LICENSED PROFESSIONAL ENGINEER, ARCHITECT, LANDSCAPE ARCHITECT, OR LAND SURVEYOR, TO ALTER AN ITEM IN ANY WAY. IF AN ITEM BEARING THE STAMP OF A LICENSED PROFESSIONAL IS ALTERED, THE ALTERING ENGINEER, ARCHITECT, LANDSCAPE ARCHITECT, OR LAND SURVEYOR SHALL STAMP THE DOCUMENT AND INCLUDE THE NOTATION "ALTERED BY" FOLLOWED BY THEIR SIGNATURE, THE DATE OF SUCH ALTERATION, AND A SPECIFIC DESCRIPTION OF THE ALTERATION.

PROJECT M-N-GER

CHECK

DR-FTING

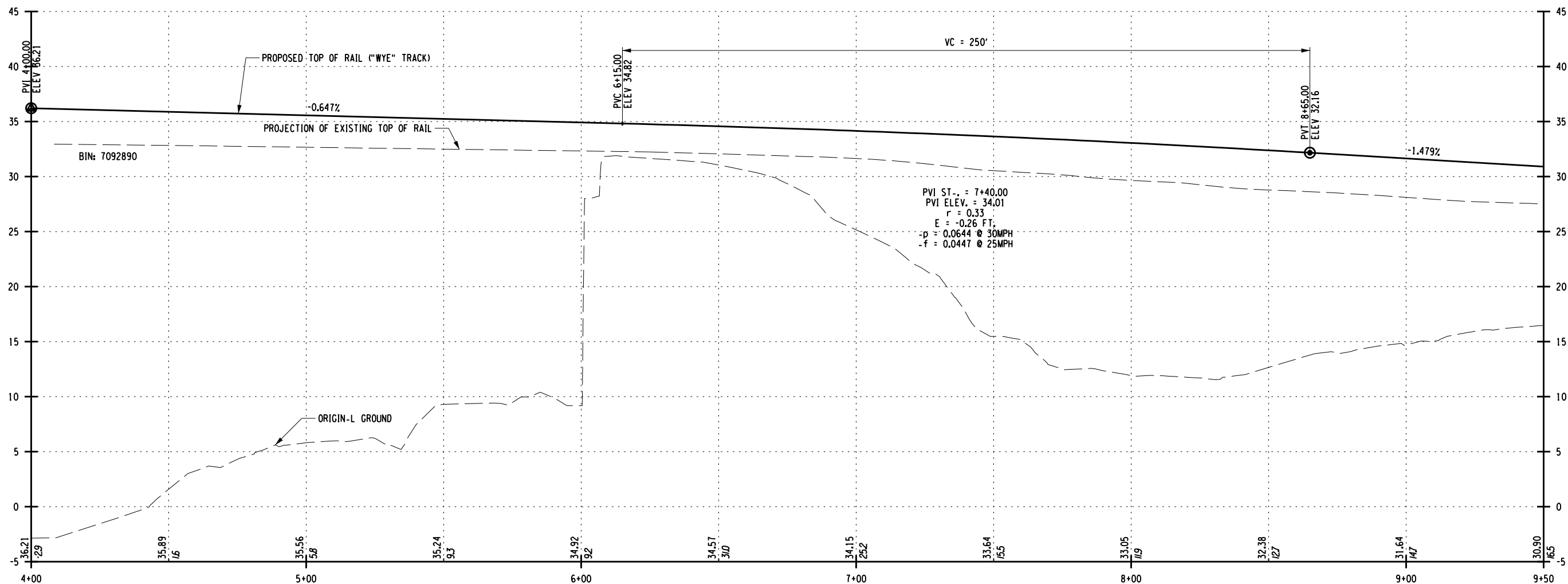
CHECK

DESIGN

JOB M-N-GER

DESIGN SUPERVISOR

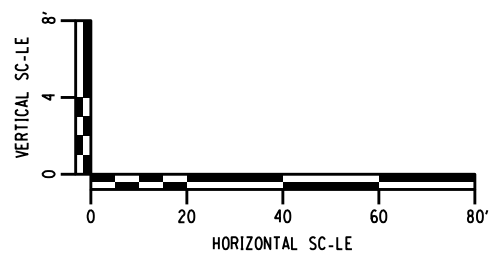
ELEVATION



STATION

"WYE" TRACK PROFILE

AFFIX SEAL: ON:	ALTERED BY: ON:

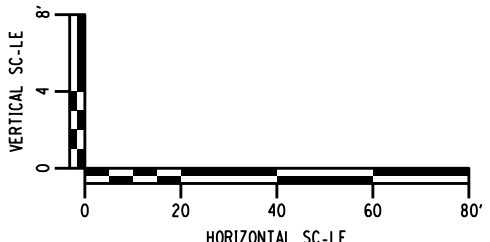
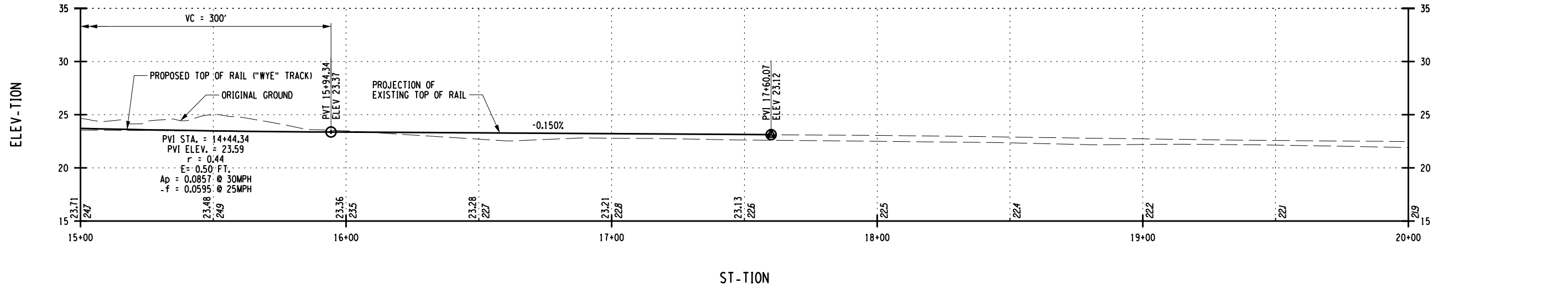
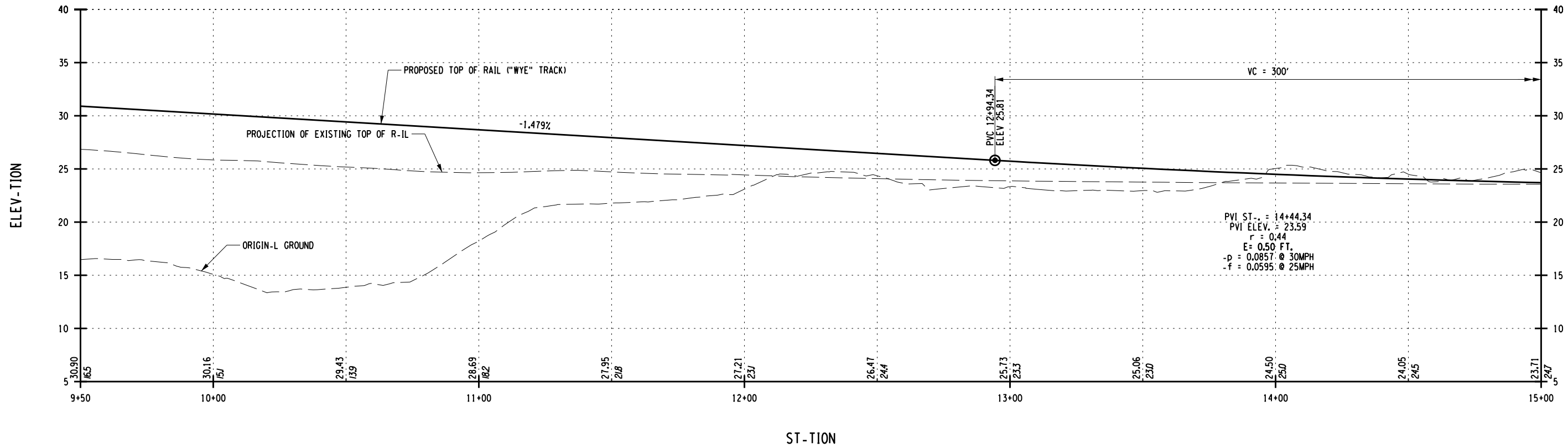


AS-BUILT REVISIONS DESCRIPTION OF ALTERATIONS:	PIN 1935.49	BRIDGES 7092890	CULVERTS	ALL DIMENSIONS IN ft UNLESS OTHERWISE NOTED	CONTRACT NUMBER
	AUGUST 2020				TR-CK PROFILE SOUTH ALTERNATIVE
COUNTY: LB-NY REGION: 1				<b>Department of Transportation</b>	

IT IS A VIOLATION OF LAW FOR ANY PERSON, UNLESS THEY ARE ACTING UNDER THE DIRECTION OF A LICENSED PROFESSIONAL ENGINEER, ARCHITECT, LANDSCAPE ARCHITECT, OR LAND SURVEYOR, TO ALTER AN ITEM IN ANY WAY. IF AN ITEM BEARING THE STAMP OF A LICENSED PROFESSIONAL IS ALTERED, THE ALTERING ENGINEER, ARCHITECT, LANDSCAPE ARCHITECT, OR LAND SURVEYOR SHALL STAMP THE DOCUMENT AND INCLUDE THE NOTATION "ALTERED BY" FOLLOWED BY THEIR SIGNATURE, THE DATE OF SUCH ALTERATION, AND A SPECIFIC DESCRIPTION OF THE ALTERATION.

FILE NAME =  
DATE/TIME = 8/12/2020  
USER = ONClescert

PROJECT M.-N.-GER  
 CHECK  
 DR.-FTING  
 CHECK  
 DESIGN  
 JOB M.-N.-GER  
 DESIGN SUPERVISOR



AFFIX SEAL: ON:	ALTERED BY: ON:

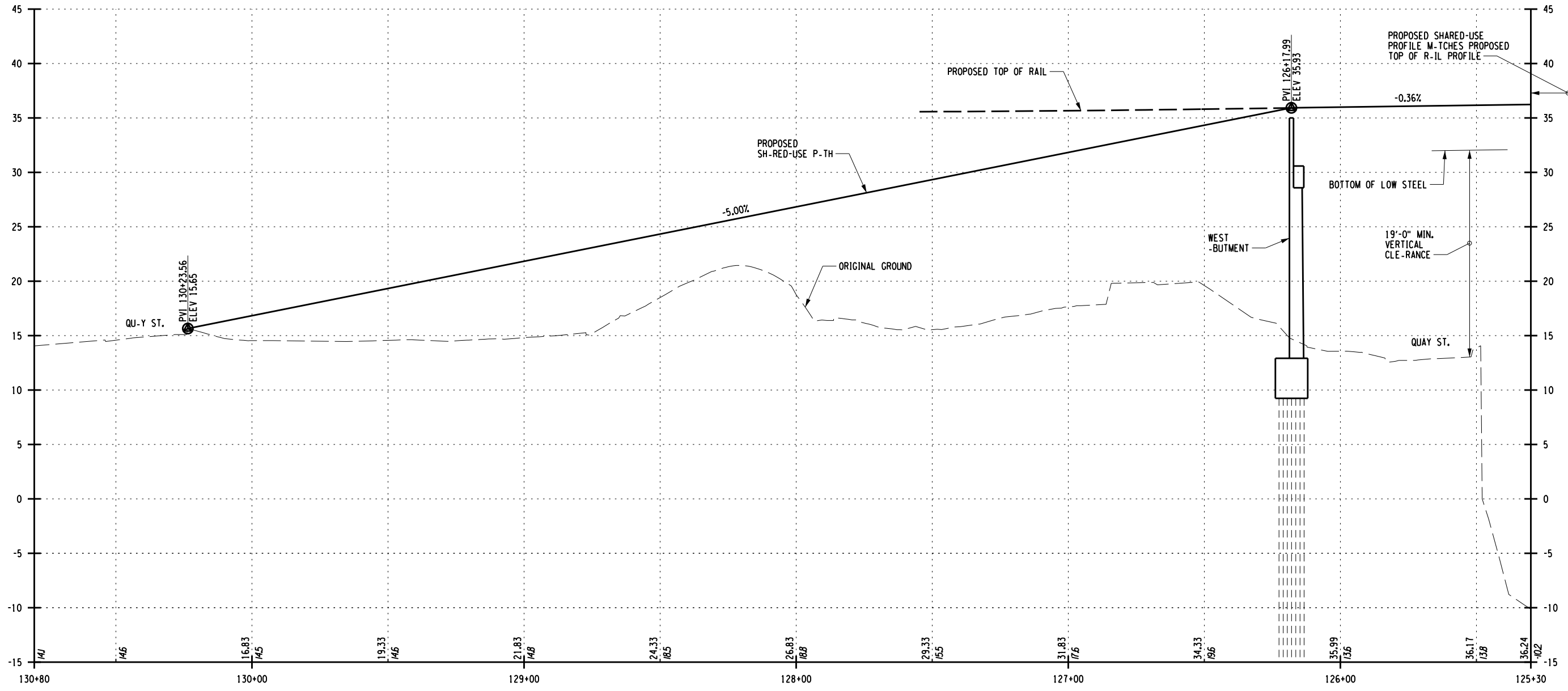
AS-BUILT REVISIONS DESCRIPTION OF ALTERATIONS:	PIN 1935.49 AUGUST 2020 COUNTY: LB-NY      REGION: 1	BRIDGES 7092890	CULVERTS	ALL DIMENSIONS IN ft UNLESS OTHERWISE NOTED	CONTR-CT NUMBER  DRAWING NO. TPR-14 SHEET NO.
TRACK PROFILE SOUTH ALTERNATIVE					

FILE NAME =  
 DATE/TIME = 8/12/2020  
 USER = ONClescert1

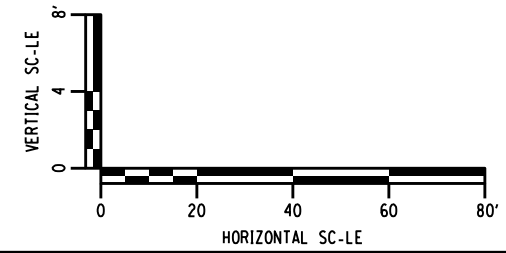
IT IS A VIOLATION OF LAW FOR ANY PERSON, UNLESS THEY ARE ACTING UNDER THE DIRECTION OF A LICENSED PROFESSIONAL ENGINEER, ARCHITECT, LANDSCAPE ARCHITECT, OR LAND SURVEYOR, TO ALTER ANY ITEM IN ANY WAY. IF AN ITEM BEARING THE STAMP OF A LICENSED PROFESSIONAL IS ALTERED, THE ALTERING ENGINEER, ARCHITECT, LANDSCAPE ARCHITECT, OR LAND SURVEYOR SHALL STAMP THE DOCUMENT AND INCLUDE THE NOTATION "ALTERED BY" FOLLOWED BY THEIR SIGNATURE, THE DATE OF SUCH ALTERATION, AND A SPECIFIC DESCRIPTION OF THE ALTERATION.

PROJECT M-N-GER  
 CHECK  
 DR-FTING  
 CHECK  
 DESIGN  
 JOB M-N-GER  
 DESIGN SUPERVISOR

ELEVATION



STATION  
 SH-RED-USE P-TH PROFILE



AFFIX SEAL: ON:	ALTERED BY: ON:

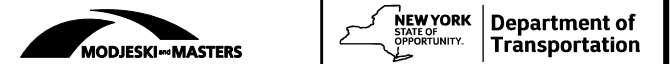
-S-BUILT REVISIONS DESCRIPTION OF ALTERATIONS:  COUNTY: -LB-NY      REGION: 1
--

PIN 1935.49	BRIDGES 7092890
AUGUST 2020	

CULVERTS	-LL DIMENSIONS IN ft UNLESS OTHERWISE NOTED
	SH-RED-USE P-TH PROFILE SOUTH ALTERNATIVE

CONTRACT NUMBER	DRAWING NO. TPR-15
	SHEET NO.

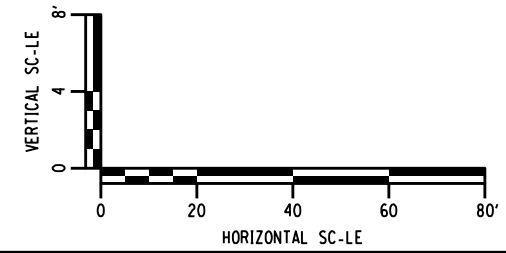
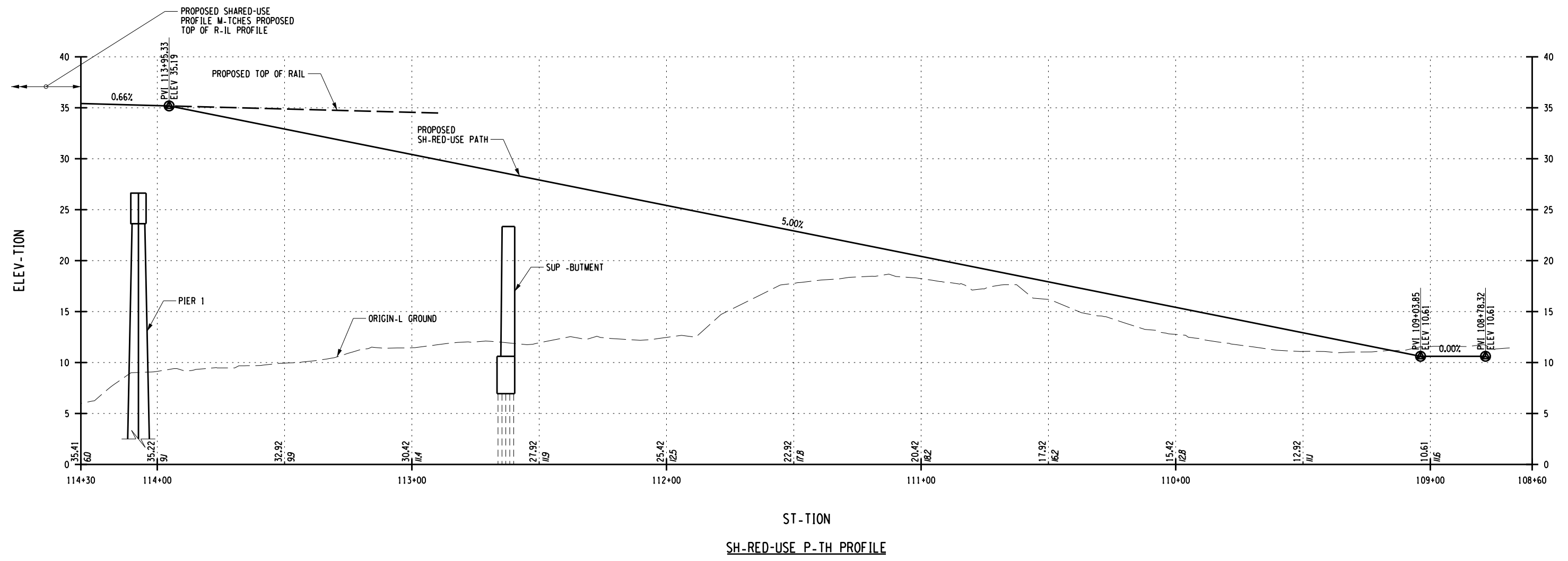
IT IS A VIOLATION OF LAW FOR ANY PERSON, UNLESS THEY ARE ACTING UNDER THE DIRECTION OF A LICENSED PROFESSIONAL ENGINEER, ARCHITECT, LANDSCAPE ARCHITECT, OR LAND SURVEYOR, TO ALTER ANY ITEM IN ANY WAY. IF AN ITEM BEARING THE STAMP OF A LICENSED PROFESSIONAL IS ALTERED, THE ALTERING ENGINEER, ARCHITECT, LANDSCAPE ARCHITECT, OR LAND SURVEYOR SHALL STAMP THE DOCUMENT AND INCLUDE THE NOTATION "ALTERED BY" FOLLOWED BY THEIR SIGNATURE, THE DATE OF SUCH ALTERATION, AND A SPECIFIC DESCRIPTION OF THE ALTERATION.



FILE NAME = 8/12/2020  
 DATE/TIME = 8/12/2020  
 USER = ONClescert

FILE NAME =  
 DATE/TIME = 8/12/2020  
 USER = ONClescr1

DESIGN SUPERVISOR  
 JOB M-N-GER  
 DESIGN  
 CHECK  
 DR-FTING  
 CHECK  
 PROJECT M-N-GER



AFFIX SEAL: ON:	ALTERED BY: ON:

-S-BUILT REVISIONS DESCRIPTION OF ALTER-TIONS:	PIN 1935.49 AUGUST 2020 COUNTY: -LB-NY      REGION: 1
IT IS - VIOL-TION OF LAW FOR ANY PERSON, UNLESS THEY ARE -CTING UNDER THE DIRECTION OF A LICENSED PROFESSION-L ENGINEER, ARCHITECT, L-NDSCAPE -RCHITECT, OR L-ND SURVEYOR, TO -LTER -N ITEM IN -NY W-Y. IF AN ITEM BE-RING THE ST-MP OF A LICENSED PROFESSION-L IS -LTERED, THE ALTERING ENGINEER, -RCHITECT, LANDSC-PE -RCHITECT, OR LAND SURVEYOR SHALL STAMP THE DOCUMENT AND INCLUDE THE NOT-TION "ALTERED BY" FOLLOWED BY THEIR SIGN-TURE, THE DATE OF SUCH ALTER-TION, AND - SPECIFIC DESCRIPTION OF THE ALTERATION.	

BRIDGES 7092890	CULVERTS	-LL DIMENSIONS IN ft UNLESS OTHERWISE NOTED	CONTR-CT NUMBER
SH-RED-USE P-TH PROFILE SOUTH -LTERN-TIVE		DRAWING NO. TPR-16 SHEET NO.	

--	--	--

PROJECT M-N-GER

CHECK

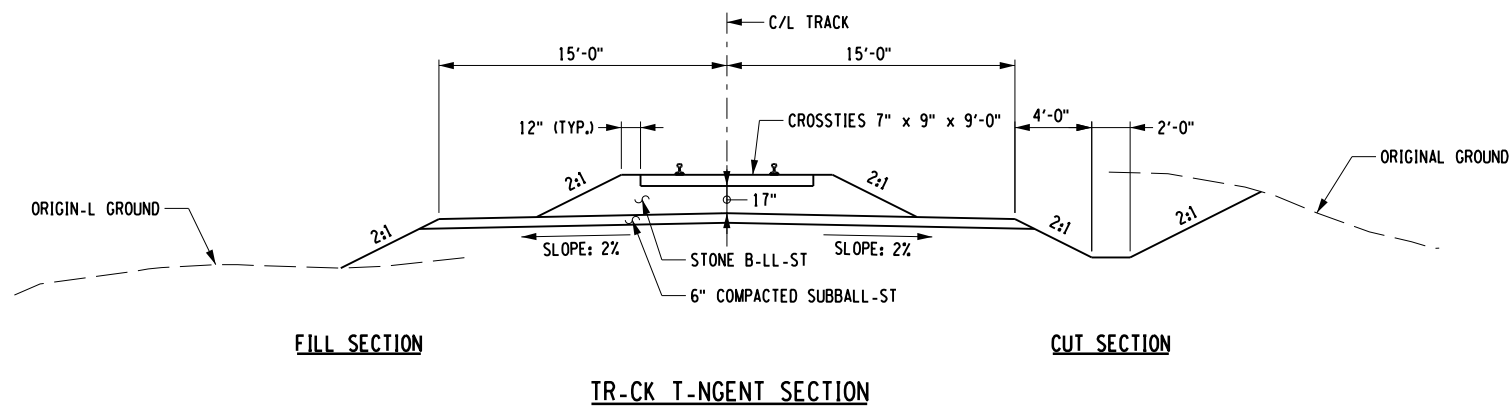
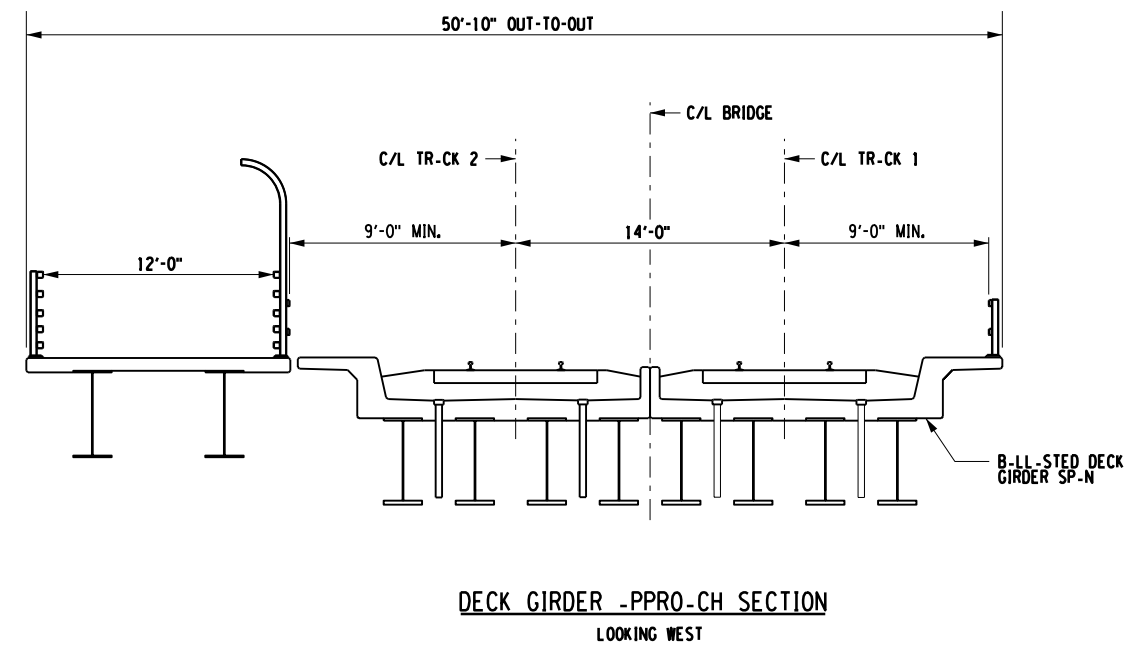
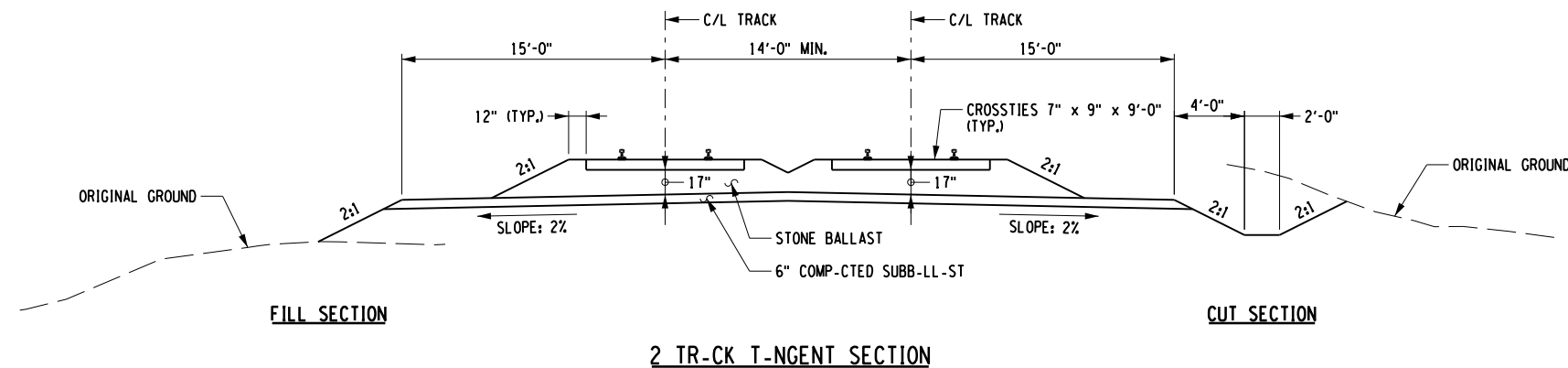
DR-FTING

CHECK

DESIGN

JOB M-N-GER

DESIGN SUPERVISOR



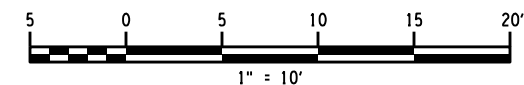
AFFIX SEAL: ON:	ALTERED BY: ON:

AS-BUILT REVISIONS DESCRIPTION OF ALTERATIONS:	
COUNTY: LB-NY	REGION: 1

PIN 1935.49	BRIDGES 7092890
AUGUST 2020	

CULVERTS	ALL DIMENSIONS IN FT UNLESS OTHERWISE NOTED
	TYPICAL SECTIONS

CONTRACT NUMBER
DRAWING NO. TS-1
SHEET NO.



IT IS A VIOLATION OF LAW FOR ANY PERSON, UNLESS THEY ARE ACTING UNDER THE DIRECTION OF A LICENSED PROFESSIONAL ENGINEER, ARCHITECT, LANDSCAPE ARCHITECT, OR LAND SURVEYOR, TO ALTER ANY ITEM IN ANY WAY. IF AN ITEM BEARING THE STAMP OF A LICENSED PROFESSIONAL IS ALTERED, THE ALTERING ENGINEER, ARCHITECT, LANDSCAPE ARCHITECT, OR LAND SURVEYOR SHALL STAMP THE DOCUMENT AND INCLUDE THE NOTATION "ALTERED BY" FOLLOWED BY THEIR SIGNATURE, THE DATE OF SUCH ALTERATION, AND A SPECIFIC DESCRIPTION OF THE ALTERATION.



FILE NAME = 8/12/2020  
DATE/TIME = 8/12/2020  
USER = ONClescert

PROJECT M-N-GER

CHECK

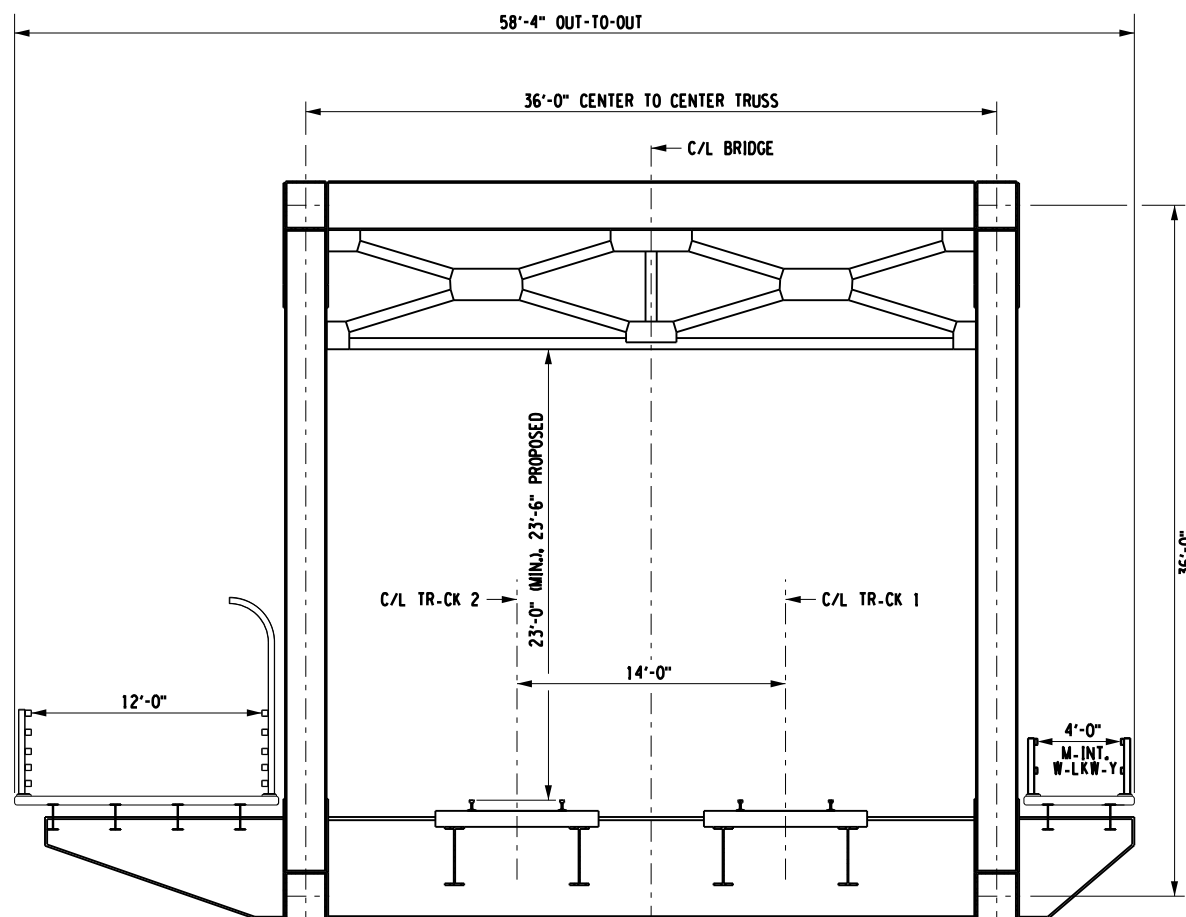
DR-FTING

CHECK

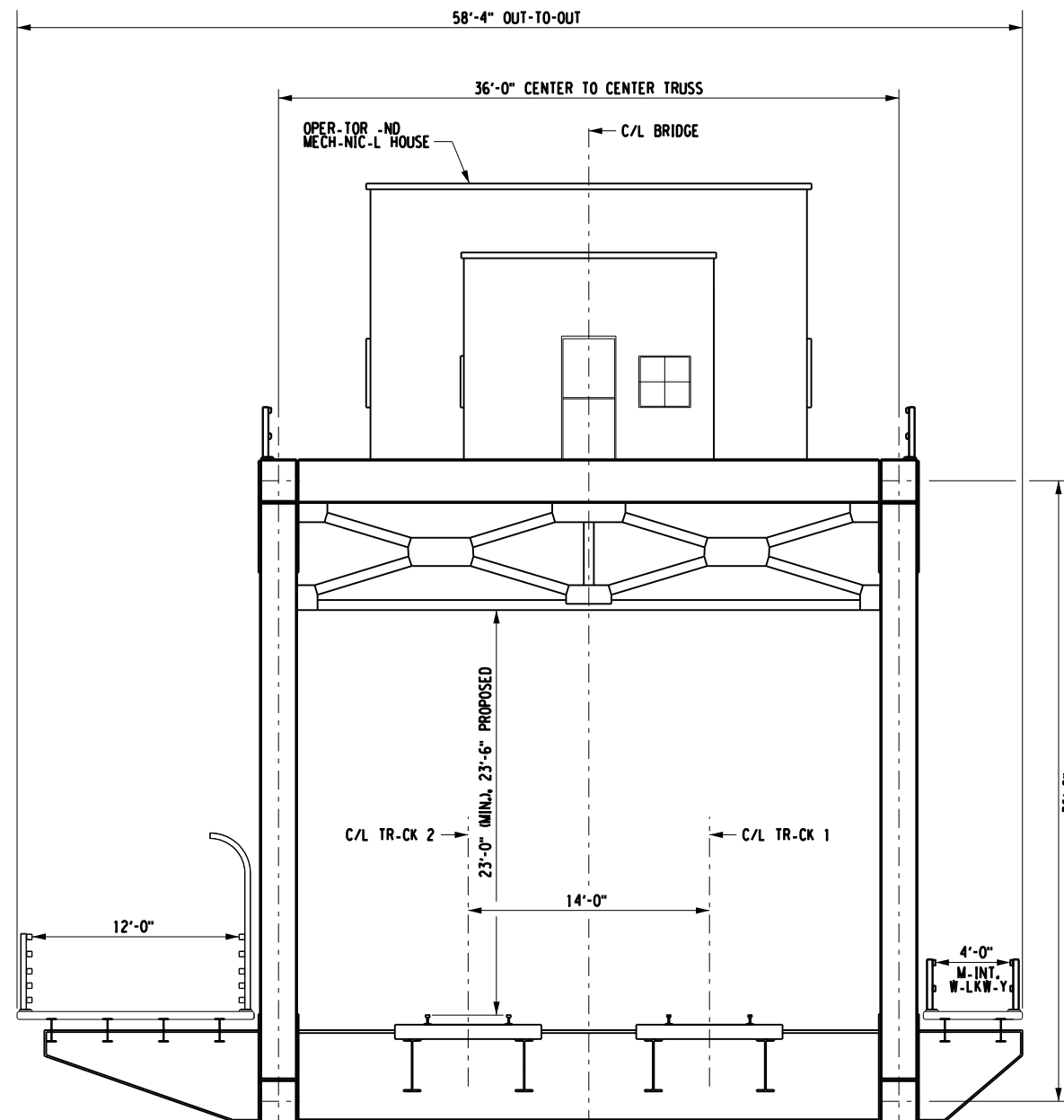
DESIGN

JOB M-N-GER

DESIGN SUPERVISOR



**FIXED TRUSS SECTION**  
LOOKING WEST



**LIFT SPAN SECTION**  
LOOKING WEST

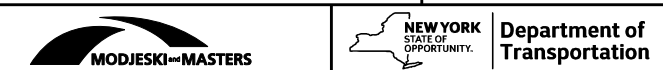
FIX SE-L: ON:	ALTERED BY: ON:
------------------	--------------------

AS-BUILT REVISIONS  
DESCRIPTION OF ALTERATIONS:

PIN 1935.49	BRIDGES 7092890	CULVERTS
AUGUST 2020		
COUNTY: -LB-NY	REGION: 1	

-LL DIMENSIONS IN ft UNLESS OTHERWISE NOTED	CONTR-CT NUMBER
TYPICAL SECTIONS	DR-WING NO. TS-2
	SHEET NO.

IT IS A VIOLATION OF LAW FOR ANY PERSON, UNLESS THEY ARE ACTING UNDER THE DIRECTION OF A LICENSED PROFESSIONAL ENGINEER, ARCHITECT, LANDSCAPE ARCHITECT, OR LAND SURVEYOR, TO ALTER AN ITEM IN ANY WAY, IF AN ITEM BEARING THE STAMP OF A LICENSED PROFESSIONAL IS ALTERED, THE ALTERING ENGINEER, ARCHITECT, LANDSCAPE ARCHITECT, OR LAND SURVEYOR SHALL STAMP THE DOCUMENT AND INCLUDE THE NOTATION "ALTERED BY" FOLLOWED BY THEIR SIGNATURE, THE DATE OF SUCH ALTERATION, AND A SPECIFIC DESCRIPTION OF THE ALTERATION.



FILE NAME :  
DATE/TIME : 8/12/2020  
USER : ONClescr1

PROJECT M-N-GER

CHECK

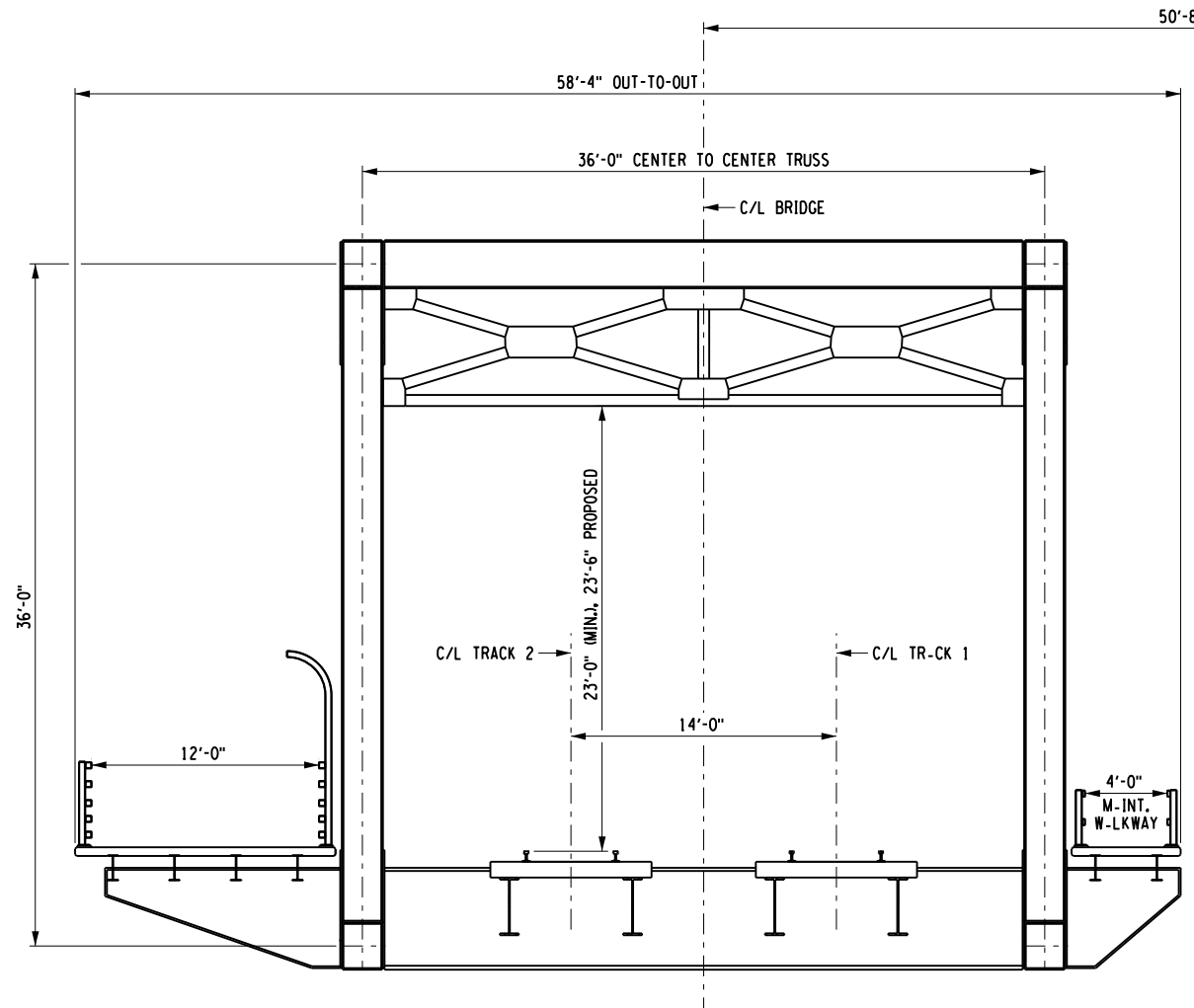
DR-FTING

CHECK

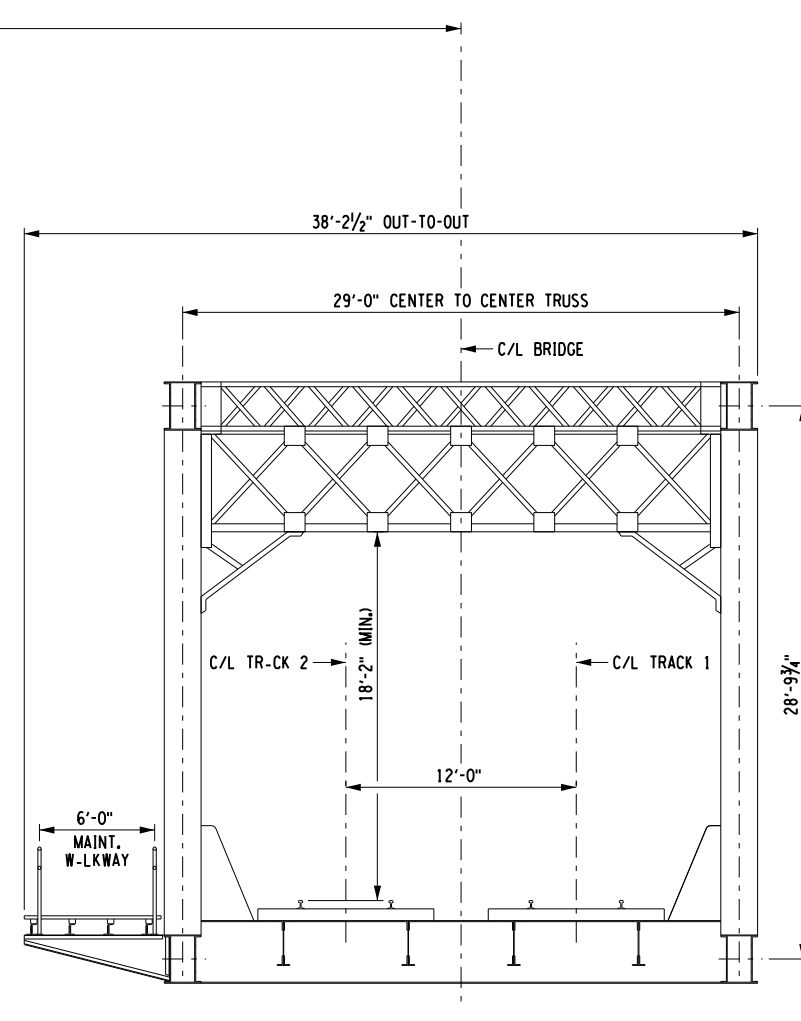
DESIGN

JOB M-N-GER

DESIGN SUPERVISOR



PROPOSED SECTION  
LOOKING WEST



EXISTING SECTION  
LOOKING WEST

OFFICE SE-L: ON:	ALTERED BY: ON:
---------------------	--------------------

AS-BUILT REVISIONS DESCRIPTION OF ALTERATIONS:	
COUNTY: -LB-NY	REGION: 1

PIN 1935.49	BRIDGES 7092890
-UGUST 2020	

CULVERTS	-LL DIMENSIONS IN ft UNLESS OTHERWISE NOTED
	TYPICAL SECTIONS

CONTR-CT NUMBER
DR-WING NO. TS-3
SHEET NO.

IT IS A VIOLATION OF LAW FOR ANY PERSON, UNLESS THEY ARE ACTING UNDER THE DIRECTION OF A LICENSED PROFESSIONAL ENGINEER, ARCHITECT, LANDSCAPE ARCHITECT, OR LAND SURVEYOR, TO ALTER AN ITEM IN ANY WAY, IF AN ITEM BEARING THE STAMP OF A LICENSED PROFESSIONAL IS ALTERED, THE ALTERING ENGINEER, ARCHITECT, LANDSCAPE ARCHITECT, OR LAND SURVEYOR SHALL STAMP THE DOCUMENT AND INCLUDE THE NOTATION "ALTERED BY" FOLLOWED BY THEIR SIGNATURE, THE DATE OF SUCH ALTERATION, AND A SPECIFIC DESCRIPTION OF THE ALTERATION.



Department of Transportation

FILE NAME :  
DATE/TIME : 8/12/2020  
USER : ONClescr1



PROJECT M-N-GER

CHECK

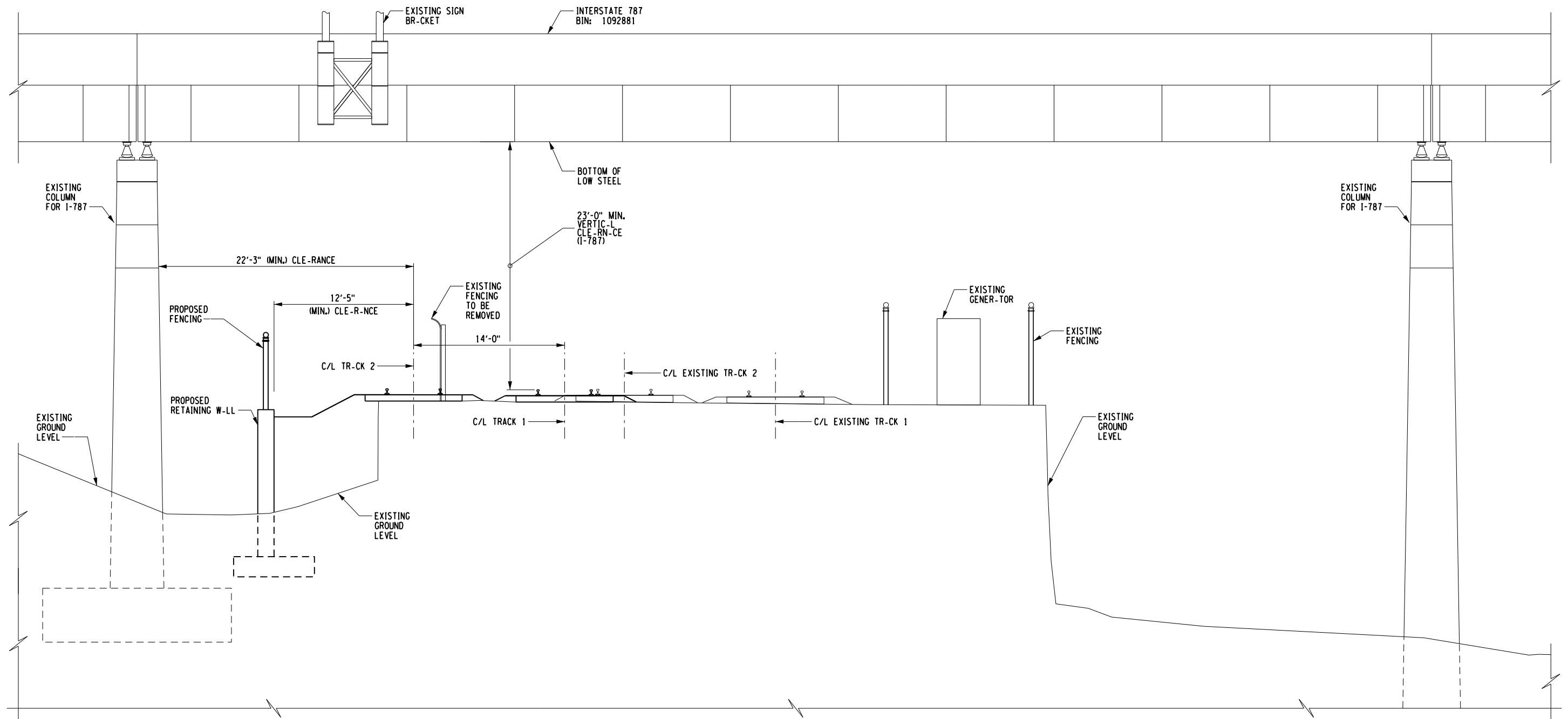
DR-FTING

CHECK

DESIGN

JOB M-N-GER

DESIGN SUPERVISOR



**PROPOSED TR-CK SECTION UNDER ST-. 29+00**  
 LOOKING WEST  
 (SOUTH -LTERN-TIVE SHOWN)

OFFICE SE-L: ON:	ALTERED BY: ON:
---------------------	--------------------

AS-BUILT REVISIONS  
 DESCRIPTION OF ALTERATIONS:

PIN 1935.49	BRIDGES 7092890	CULVERTS
AUGUST 2020		
COUNTY: -LB-NY	REGION: 1	

-LL DIMENSIONS IN FT UNLESS OTHERWISE NOTED	CONTR-CT NUMBER
TYPIC-L SECTIONS	DR-WING NO. TS-4
	SHEET NO.

IT IS A VIOL-TION OF LAW FOR ANY PERSON, UNLESS THEY ARE ACTING UNDER THE DIRECTION OF A LICENSED PROFESSIONAL ENGINEER, -RCHITECT, LANDSC-PE ARCHITECT, OR LAND SURVEYOR, TO ALTER AN ITEM IN ANY W-Y, IF AN ITEM BEARING THE STAMP OF A LICENSED PROFESSION-L IS -LTERED, THE -LTERING ENGINEER, -RCHITECT, L-NDSCAPE ARCHITECT, OR LAND SURVEYOR SH-LL ST-MP THE DOCUMENT AND INCLUDE THE NOT-TION "-LTERED BY" FOLLOWED BY THEIR SIGNATURE, THE DATE OF SUCH -LTERATION, AND A SPECIFIC DESCRIPTION OF THE -LTERATION.



FILE NAME :  
 DATE/TIME : 8/12/2020  
 USER : ONClescr1

PROJECT M-N-GER

CHECK

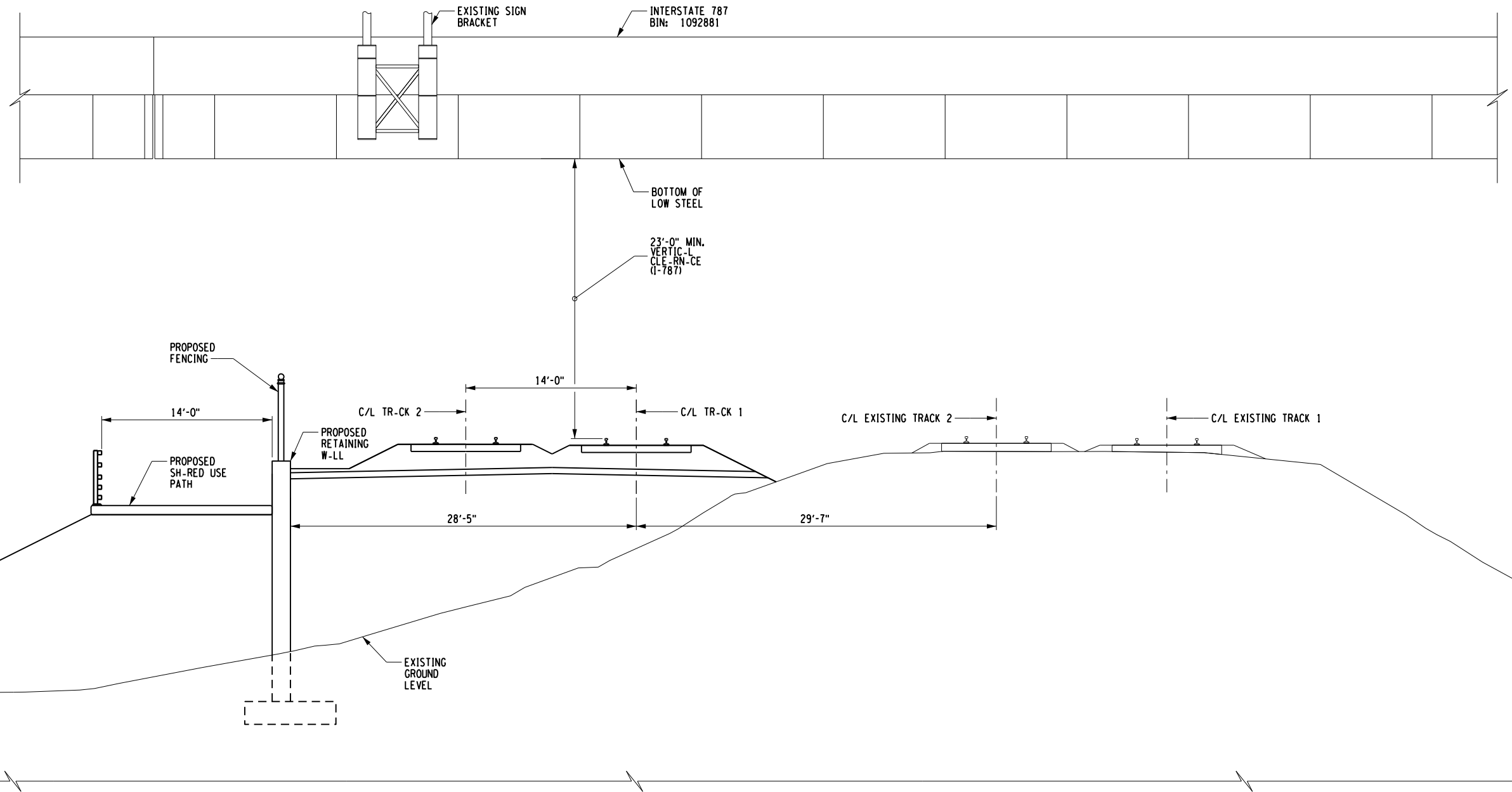
DR-FTING

CHECK

DESIGN

JOB M-N-GER

DESIGN SUPERVISOR



**PROPOSED TR-CK SECTION ST-. 27+50**  
 LOOKING WEST  
 (SOUTH -LTERN-TIVE SHOWN)

OFFICE SE-L: ON:	ALTERED BY: ON:

AS-BUILT REVISIONS DESCRIPTION OF ALTERATIONS:
COUNTY: -LB-NY

PIN 1935.49
-UGUST 2020
REGION: 1

BRIDGES 7092890
CULVERTS

-LL DIMENSIONS IN FT UNLESS OTHERWISE NOTED
TYPIC-L SECTIONS

CONTR-CT NUMBER
DR-WING NO. TS-5
SHEET NO.

IT IS A VIOL-TION OF LAW FOR ANY PERSON, UNLESS THEY ARE ACTING UNDER THE DIRECTION OF A LICENSED PROFESSIONAL ENGINEER, -RCHITECT, LANDSC-PE ARCHITECT, OR LAND SURVEYOR, TO ALTER AN ITEM IN ANY W-Y, IF AN ITEM BEARING THE STAMP OF A LICENSED PROFESSION-L IS -LTERED, THE -LTERING ENGINEER, -RCHITECT, L-NDSCAPE ARCHITECT, OR LAND SURVEYOR SH-LL ST-MP THE DOCUMENT AND INCLUDE THE NOT-TION "-LTERED BY" FOLLOWED BY THEIR SIGNATURE, THE DATE OF SUCH -LTERATION, AND A SPECIFIC DESCRIPTION OF THE -LTERATION.



**Department of Transportation**

FILE NAME :  
DATE/TIME : 8/12/2020  
USER : ONClescr1

PROJECT M-N-GER

CHECK

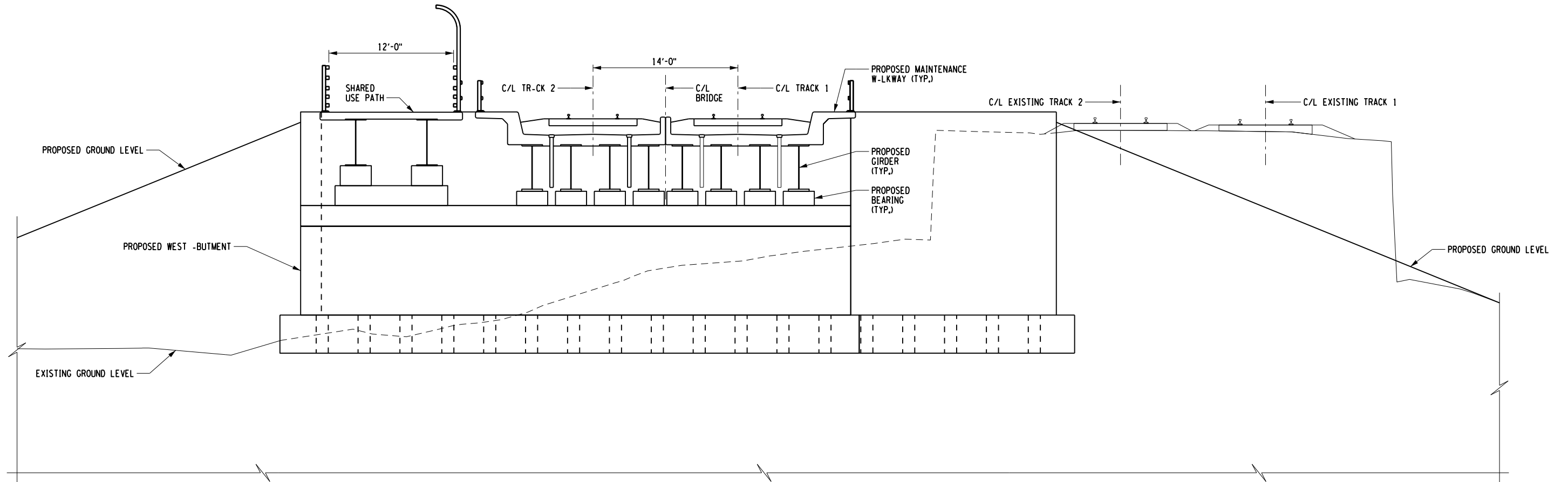
DR-FTING

CHECK

DESIGN

JOB M-N-GER

DESIGN SUPERVISOR



**PROPOSED TR-CK SECTION WEST ABUTMENT**  
 LOOKING WEST  
 (SOUTH ALTERNATIVE SHOWN)

OFFICE SE-L: ON:	ALTERED BY: ON:

AS-BUILT REVISIONS DESCRIPTION OF ALTERATIONS:	
COUNTY: -LB-NY	REGION: 1

PIN 1935.49	BRIDGES 7092890	CULVERTS
-UGUST 2020		

-LL DIMENSIONS IN ft UNLESS OTHERWISE NOTED	CONTR-CT NUMBER
TYPICAL SECTIONS	DR-WING NO. TS-6
	SHEET NO.

IT IS A VIOLATION OF LAW FOR ANY PERSON, UNLESS THEY ARE ACTING UNDER THE DIRECTION OF A LICENSED PROFESSIONAL ENGINEER, ARCHITECT, LANDSCAPE ARCHITECT, OR LAND SURVEYOR, TO ALTER AN ITEM IN ANY MANNER, IF AN ITEM BEARING THE STAMP OF A LICENSED PROFESSIONAL IS ALTERED, THE ALTERING ENGINEER, ARCHITECT, LANDSCAPE ARCHITECT, OR LAND SURVEYOR SHALL STAMP THE DOCUMENT AND INCLUDE THE NOTATION "ALTERED BY" FOLLOWED BY THEIR SIGNATURE, THE DATE OF SUCH ALTERATION, AND A SPECIFIC DESCRIPTION OF THE ALTERATION.



Department of Transportation

FILE NAME :  
DATE/TIME : 8/12/2020  
USER : ONClescr1

PROJECT M-N-GER

CHECK

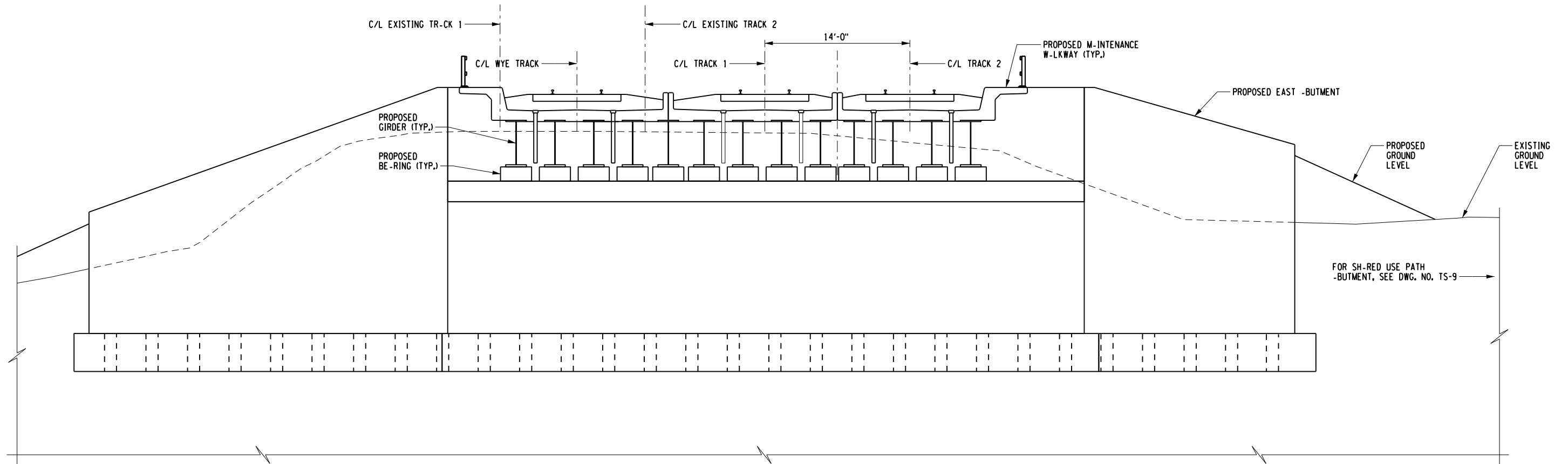
DR-FTING

CHECK

DESIGN

JOB M-N-GER

DESIGN SUPERVISOR



**PROPOSED TRACK SECTION EAST ABUTMENT**  
 LOOKING EAST  
 (SOUTH ALTERNATIVE SHOWN, EXISTING STRUCTURES NOT SHOWN FOR CLARITY)

OFFICE NO.:	ALTERED BY:

AS-BUILT REVISIONS DESCRIPTION OF ALTERATIONS:
COUNTY: -LB-NY

PIN 1935.49
AUGUST 2020
REGION: 1

BRIDGES 7092890
CULVERTS

-ALL DIMENSIONS IN ft UNLESS OTHERWISE NOTED
TYPICAL SECTIONS

CONTRACT NUMBER
DRIVING NO. TS-7
SHEET NO.

IT IS A VIOLATION OF LAW FOR ANY PERSON, UNLESS THEY ARE ACTING UNDER THE DIRECTION OF A LICENSED PROFESSIONAL ENGINEER, ARCHITECT, LANDSCAPE ARCHITECT, OR LAND SURVEYOR, TO ALTER AN ITEM IN ANY WAY, IF AN ITEM BEARING THE STAMP OF A LICENSED PROFESSIONAL IS ALTERED, THE ALTERING ENGINEER, ARCHITECT, LANDSCAPE ARCHITECT, OR LAND SURVEYOR SHALL STAMP THE DOCUMENT AND INCLUDE THE NOTATION "ALTERED BY" FOLLOWED BY THEIR SIGNATURE, THE DATE OF SUCH ALTERATION, AND A SPECIFIC DESCRIPTION OF THE ALTERATION.



Department of Transportation

FILE NAME :  
 DATE/TIME : 8/12/2020  
 USER : ONClescr1

PROJECT M-N-GER

CHECK

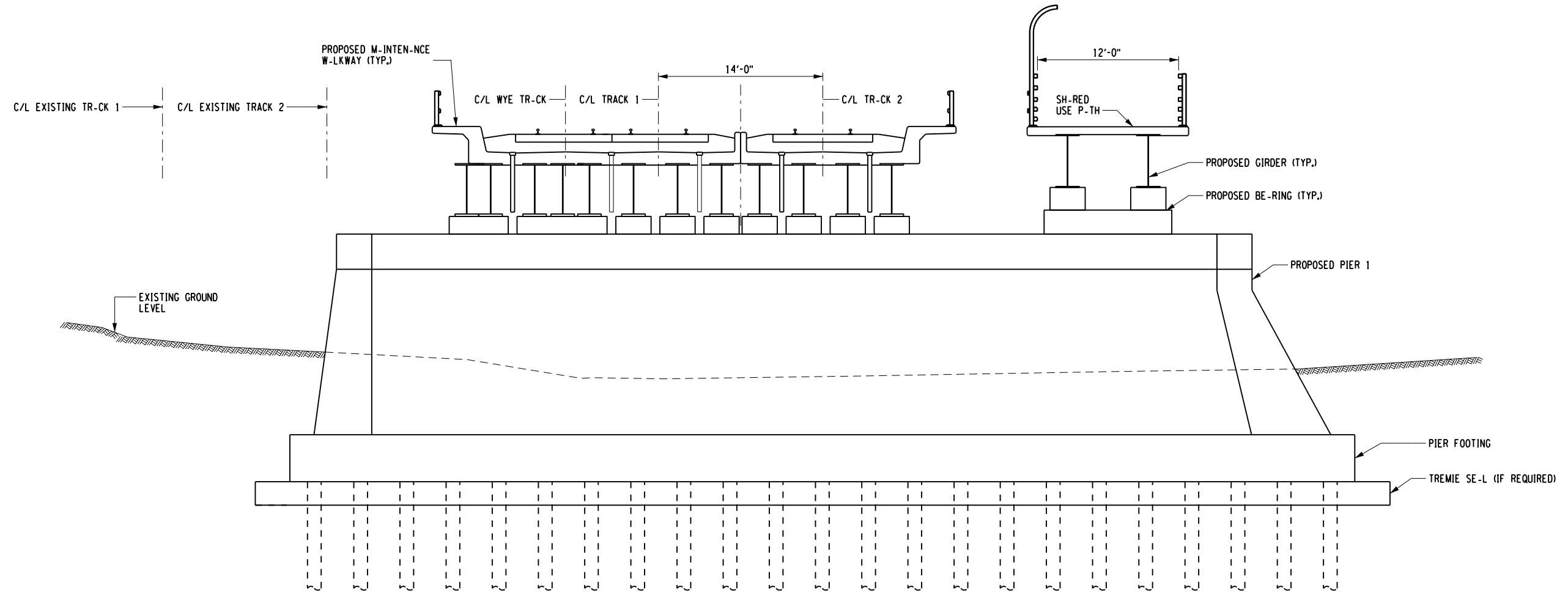
DR-FTING

CHECK

DESIGN

JOB M-N-GER

DESIGN SUPERVISOR



**PROPOSED TR-CK SECTION PIER 1**  
 LOOKING E-ST  
 (SOUTH -LTERN-TIVE SHOWN, EXISTING STRUCTURES NOT SHOWN FOR CL-RITY)

FFIX SE-L: ON:	ALTERED BY: ON:

AS-BUILT REVISIONS DESCRIPTION OF ALTERATIONS:	PIN 1935.49	BRIDGES 7092890	CULVERTS	-LL DIMENSIONS IN ft UNLESS OTHERWISE NOTED	CONTR-CT NUMBER
	-UGUST 2020				TYPIC-L SECTIONS
	COUNTY: -LB-NY	REGION: 1			

IT IS A VIOL-TION OF LAW FOR ANY PERSON, UNLESS THEY ARE ACTING UNDER THE DIRECTION OF A LICENSED PROFESSIONAL ENGINEER, -RCHITECT, LANDSC-PE ARCHITECT, OR LAND SURVEYOR, TO ALTER AN ITEM IN ANY W-Y, IF AN ITEM BEARING THE STAMP OF A LICENSED PROFESSION-L IS -LTERED, THE -LTERING ENGINEER, -RCHITECT, L-NDSCAPE ARCHITECT, OR LAND SURVEYOR SH-LL ST-MP THE DOCUMENT AND INCLUDE THE NOT-TION "-LTERED BY" FOLLOWED BY THEIR SIGNATURE, THE DATE OF SUCH -LTERATION, AND A SPECIFIC DESCRIPTION OF THE -LTERATION.



FILE NAME :  
 DATE/TIME : 8/12/2020  
 USER : ONClescr1

PROJECT M-N-GER

CHECK

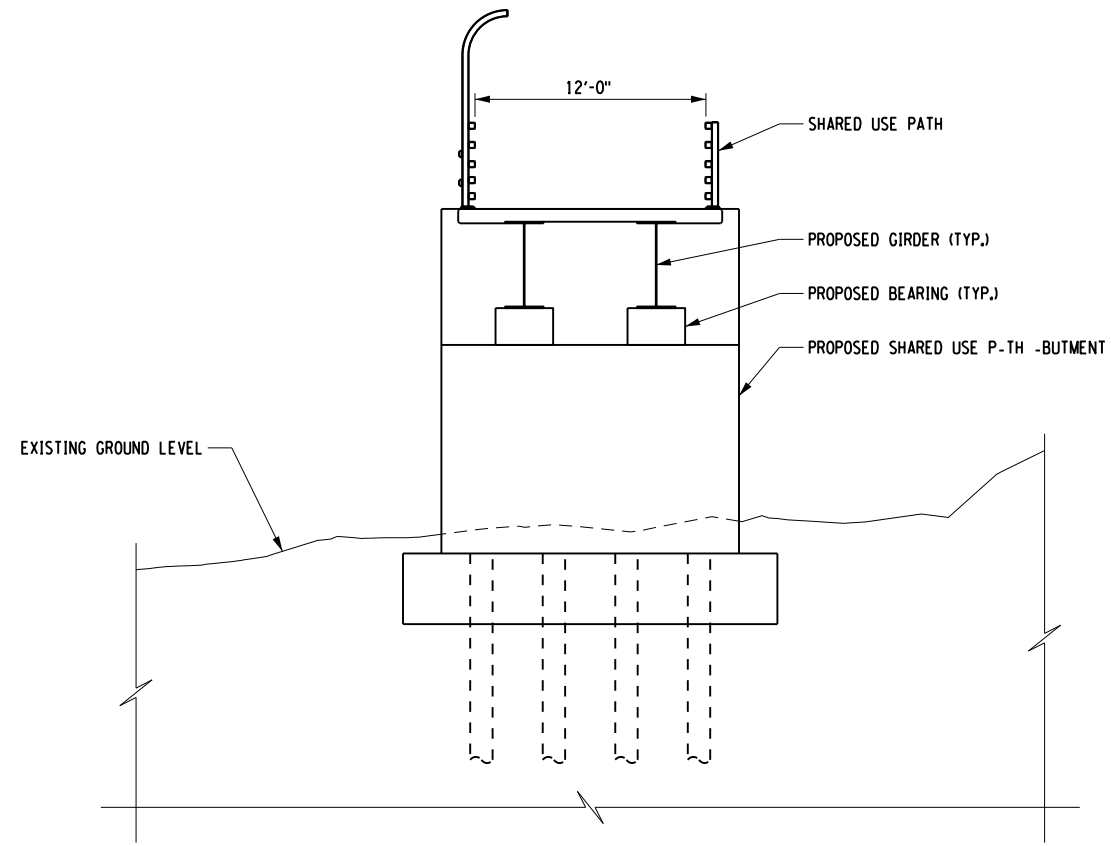
DR-FTING

CHECK

DESIGN

JOB M-N-GER

DESIGN SUPERVISOR



**PROPOSED SECTION SUPER-ABUTMENT**  
 LOOKING SOUTH  
 (SOUTH ALTERNATIVE SHOWN)

OFFICE NO.:	ALTERED BY:

AS-BUILT REVISIONS DESCRIPTION OF ALTERATIONS:	
COUNTY: -LB-NY	REGION: 1

PIN 1935.49	BRIDGES 7092890
AUGUST 2020	

CULVERTS	-ALL DIMENSIONS IN ft UNLESS OTHERWISE NOTED
	TYPICAL SECTIONS

CONTRACT NUMBER
DR-WING NO. TS-9
SHEET NO.

IT IS A VIOLATION OF LAW FOR ANY PERSON, UNLESS THEY ARE ACTING UNDER THE DIRECTION OF A LICENSED PROFESSIONAL ENGINEER, ARCHITECT, LANDSCAPE ARCHITECT, OR LAND SURVEYOR, TO ALTER AN ITEM IN ANY MANNER, IF AN ITEM BEARING THE STAMP OF A LICENSED PROFESSIONAL IS ALTERED, THE ALTERING ENGINEER, ARCHITECT, LANDSCAPE ARCHITECT, OR LAND SURVEYOR SHALL STAMP THE DOCUMENT AND INCLUDE THE NOTATION "ALTERED BY" FOLLOWED BY THEIR SIGNATURE, THE DATE OF SUCH ALTERATION, AND A SPECIFIC DESCRIPTION OF THE ALTERATION.



Department of Transportation

FILE NAME :  
 DATE/TIME : 8/12/2020  
 USER : ONClescr1