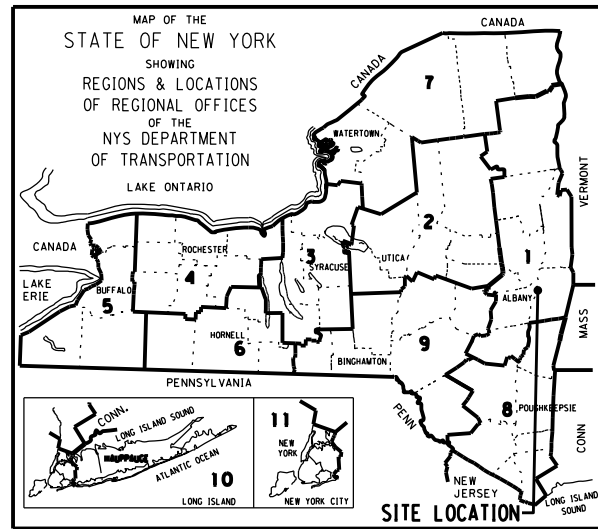


Appendix C
Right-of-Way Information

FILE NAME : 101-083 / 193549_cpr_pln_100scale_pln-N--ARM.DGN
 DATE/TIME : 01-19
 USER :

DESIGN SUPERVISOR
 DESIGN
 CHECK
 DRAFTING
 CHECK
 PROJECT MANAGER



**Department of
Transportation**

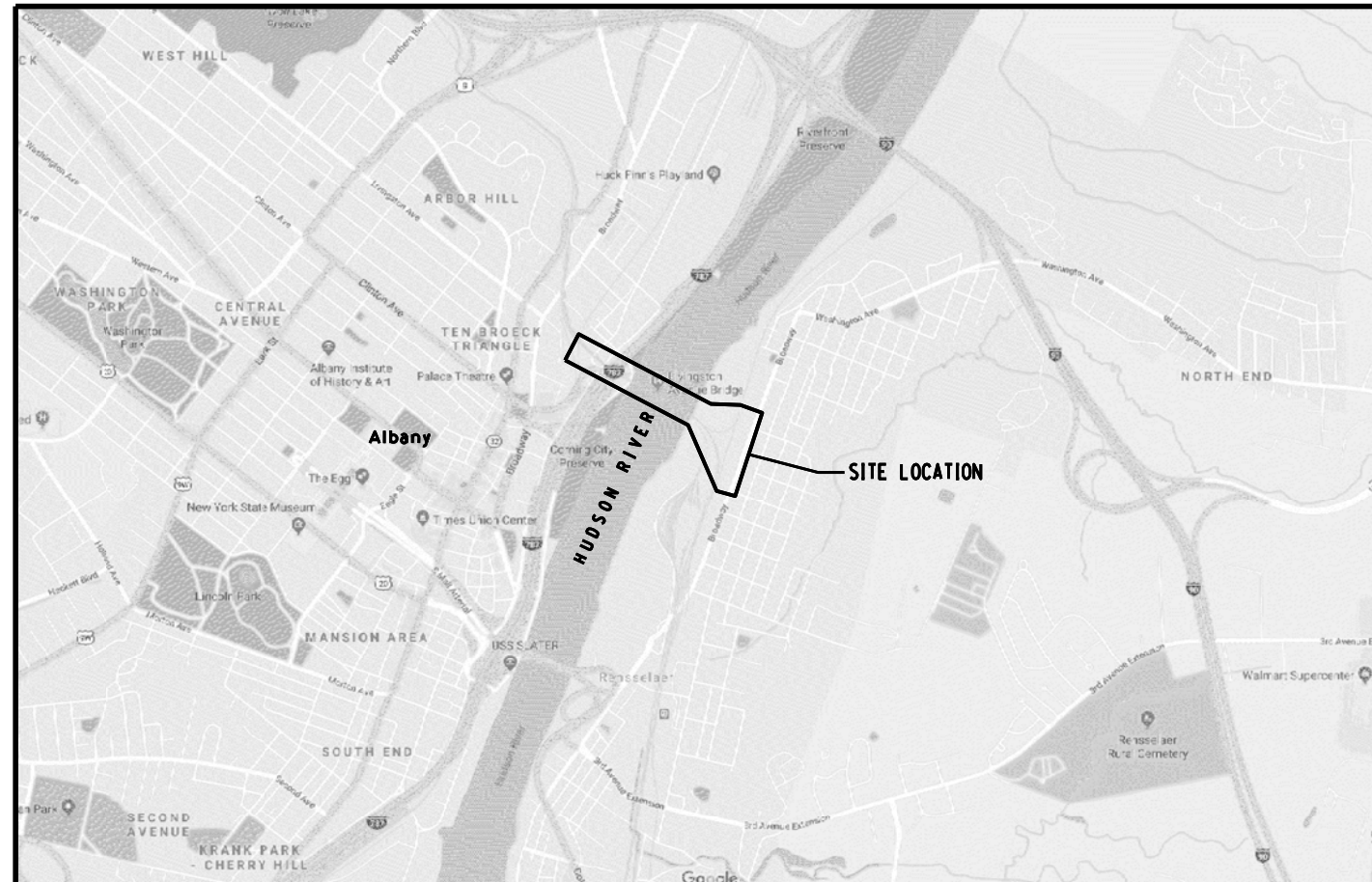
ABSTRACT REQUEST MAP

LIVINGSTON AVENUE RAILROAD BRIDGE REHABILITATION/REPLACEMENT
 CITIES OF ALBANY AND RENSSELAER
 STATE OF NEW YORK

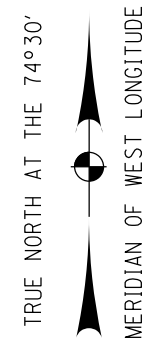
PIN: 1935.49

LEGEND

- | | |
|---------------------|---|
| JOHN DOE & JANE DOE | ALL OWNERS ARE REPUTED |
| — FEE — | PROPOSED FEE ACQUISITION (APPROXIMATE) |
| — PE — | PROPOSED PERMANENT EASEMENT (APPROXIMATE) |
| — AP — | APPROXIMATE PROPERTY LINE |
| — P — | PROPERTY LINE |
| — HB — | EXISTING HIGHWAY BOUNDARY WITH ACCESS |
| TRN
000 | TEMPORARY REFERENCE NUMBER |



PROJECT LOCATION MAP
NOT TO SCALE



AFFIX SEAL: ON:	ALTERED BY: ON:

AS-BUILT REVISIONS DESCRIPTION OF ALTERATIONS:	SIGNATURE	DATE	LIVINGSTON AVENUE BRIDGE REHABILITATION/REPLACEMENT BRIDGE REPLACEMENT - NORTH ALIGNMENT	PIN 1935.49	BRIDGES 1007350	CULVERTS	ALL DIMENSIONS IN ft UNLESS OTHERWISE NOTED	CONTRACT NUMBER
ALBANY AND RENSSELAER, NEW YORK			ALBANY AND RENSSELAER	REGION: 1	ABSTRACT REQUEST MAP NORTH ALIGNMENT			DRAWING NO. ARM-001
								SHEET NO. 1

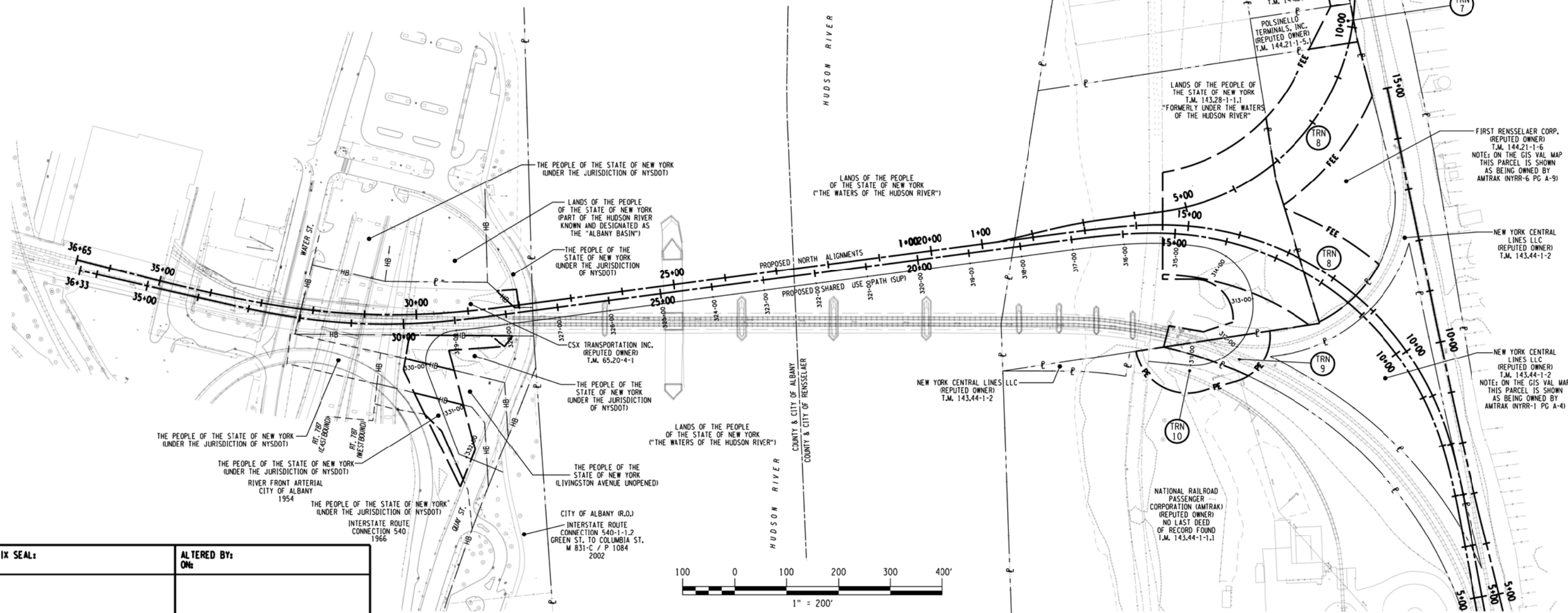
IT IS A VIOLATION OF LAW FOR ANY PERSON, UNLESS THEY ARE ACTING UNDER THE DIRECTION OF A LICENSED PROFESSIONAL ENGINEER, ARCHITECT, LANDSCAPE ARCHITECT, OR LAND SURVEYOR, TO ALTER AN ITEM IN ANY WAY, IF AN ITEM BEARING THE STAMP OF A LICENSED PROFESSIONAL IS ALTERED, THE ALTERING ENGINEER, ARCHITECT, LANDSCAPE ARCHITECT, OR LAND SURVEYOR SHALL STAMP THE DOCUMENT AND INCLUDE THE NOTATION "ALTERED BY" FOLLOWED BY THEIR SIGNATURE, THE DATE OF SUCH ALTERATION, AND A SPECIFIC DESCRIPTION OF THE ALTERATION.



LIVINGSTON RAILROAD REHABILITATION

TRN	REPUTED OWNER(S)	RECORD DOCUMENT		TAX MAP NO.	TYPE OF TAKING	APPROX AREA (SQ. FT.)	COMMENT
		LIBER	PAGE				
1	FIRST RENSSELAER CORP.	1474	203	133.77-1-6.1	FEE	488	CITY OF RENSSELAER
2	POLSINELLO TERMINALS, INC.	1232	842	133.77-1-7.1	FEE	4,938	CITY OF RENSSELAER
3	POLSINELLO TERMINALS, INC.	1232	357	144.21-1-1.1	FEE	2,144	CITY OF RENSSELAER
4	POLSINELLO TERMINALS, INC.	1232	297	144.21-1-2.1	FEE	2,091	CITY OF RENSSELAER
5	FIRST RENSSELAER CORP.	1476	347	144.21-1-3.1	FEE	3,039	CITY OF RENSSELAER
6	POLSINELLO TERMINALS, INC.	1232	1	144.21-1-4.1	FEE	2,920	CITY OF RENSSELAER
7	POLSINELLO TERMINALS, INC.	1232	1	144.21-1-5.1	FEE	4,961	CITY OF RENSSELAER
8	FIRST RENSSELAER CORP.	117	2281	144.21-1-6	FEE, FEE	37,936, 18,774	CITY OF RENSSELAER
9	NEW YORK CENTRAL LINES LLC	161	1401	143.44-1-2	P.E.	8,661	CITY OF RENSSELAER - SHARED USE PATH (SUP)
10	NATIONAL RAILROAD PASSENGER CORPORATION (AMTRAK)	-	-	143.44-1-1.1	P.E.	11,498	CITY OF RENSSELAER - SUP

NOTE: AREA IS ONLY APPROXIMATE AND TO BE USED FOR THE SOLE PURPOSE OF DETERMINING TYPE OF TITLE DATA REQUIRED.



AFFIX SEAL: ON: _____
 ALTERED BY: ON: _____

AS-BUILT REVISIONS DESCRIPTION OF ALTERATIONS:	SIGNATURE	DATE

LIVINGSTON AVENUE BRIDGE REHABILITATION/REPLACEMENT	PIN	BRIDGES	CULVERTS
BRIDGE REPLACEMENT - NORTH ALIGNMENT	1935.49	1007350	
ALBANY AND RENSSELAER, NEW YORK			
COUNTY: ALBANY AND RENSSELAER	REGION: 1		

ALL DIMENSIONS IN FT UNLESS OTHERWISE NOTED	CONTRACT NUMBER
ABSTRACT REQUEST MAP NORTH ALIGNMENT	DRAWING NO. ARM-002 SHEET NO. 2

IT IS A VIOLATION OF LAW FOR ANY PERSON, UNLESS THEY ARE ACTING UNDER THE DIRECTION OF A LICENSED PROFESSIONAL ENGINEER, ARCHITECT, LANDSCAPE ARCHITECT, OR LAND SURVEYOR, TO ALTER AN ITEM IN ANY WAY. IF AN ITEM BEARING THE STAMP OF A LICENSED PROFESSIONAL IS ALTERED, THE ALTERING ENGINEER, ARCHITECT, LANDSCAPE ARCHITECT, OR LAND SURVEYOR SHALL STAMP THE DOCUMENT AND INCLUDE THE NOTATION "ALTERED BY" FOLLOWED BY THEIR SIGNATURE, THE DATE OF SUCH ALTERATION, AND A SPECIFIC DESCRIPTION OF THE ALTERATION.

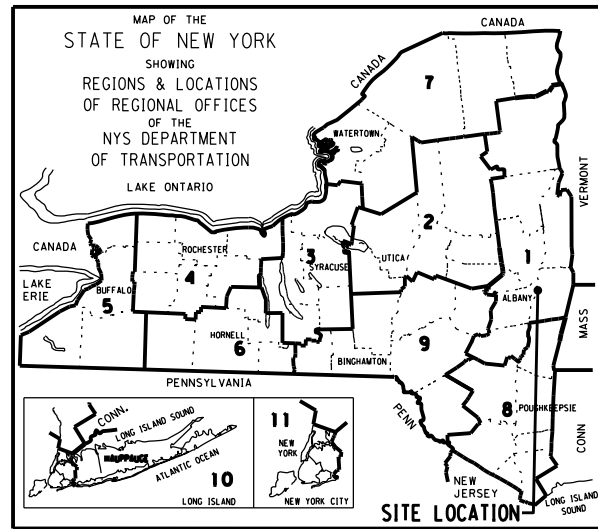


FILE NAME : 101-083 / 193549_cpr-pln_100scale_plan-N-ARM.DGN
 DATE/TIME : 01-19
 USER :

PROJECT MANAGER -
 CHECK -
 DRAFTING -
 CHECK -
 DESIGN -
 JOB MANAGER -
 DESIGN SUPERVISOR -

FILE NAME : 101-083 / 193549_cpr_pln_100scale_pln_S--ARM.DGN
 DATE/TIME : 01-19
 USER :

DESIGN SUPERVISOR
 DESIGN
 CHECK
 DRAFTING
 CHECK
 PROJECT MANAGER



**Department of
Transportation**

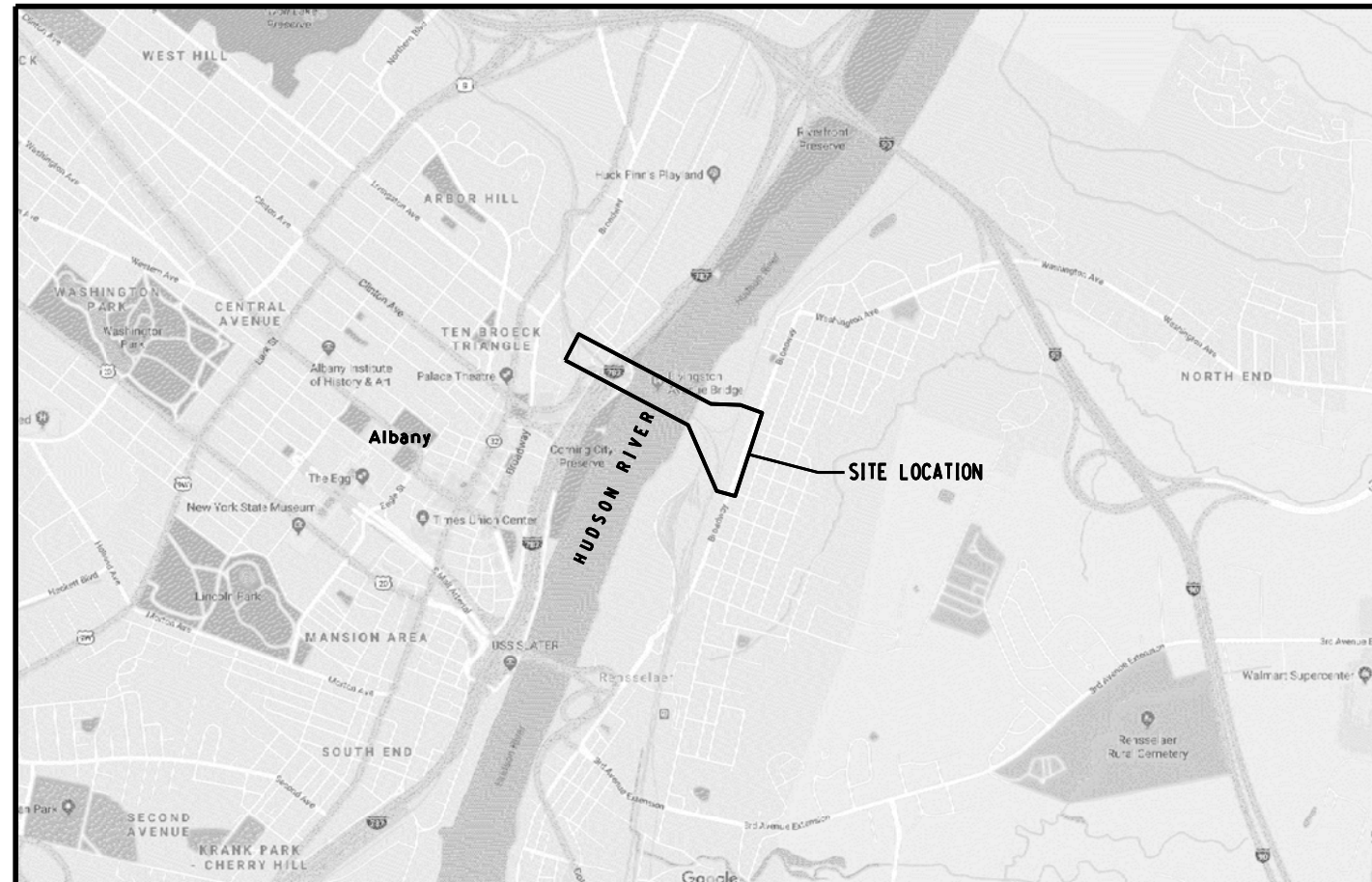
ABSTRACT REQUEST MAP

LIVINGSTON AVENUE RAILROAD BRIDGE REHABILITATION/REPLACEMENT
 CITIES OF ALBANY AND RENSSELAER
 STATE OF NEW YORK

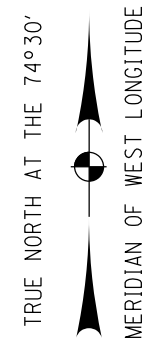
PIN: 1935.49

LEGEND

- JOHN DOE & JANE DOE** **ALL OWNERS ARE REPUTED**
- FEE — **PROPOSED FEE ACQUISITION (APPROXIMATE)**
- PE — **PROPOSED PERMANENT EASEMENT (APPROXIMATE)**
- AP — **APPROXIMATE PROPERTY LINE**
- P — **PROPERTY LINE**
- HB — **EXISTING HIGHWAY BOUNDARY WITH ACCESS**
- TRN
000 **TEMPORARY REFERENCE NUMBER**



PROJECT LOCATION MAP
NOT TO SCALE



AFFIX SEAL: ON:	ALTERED BY: ON:

AS-BUILT REVISIONS DESCRIPTION OF ALTERATIONS:	SIGNATURE	DATE	LIVINGSTON AVENUE BRIDGE REHABILITATION/REPLACEMENT	PIN	BRIDGES	CULVERTS	ALL DIMENSIONS IN ft UNLESS OTHERWISE NOTED	CONTRACT NUMBER
			BRIDGE REPLACEMENT - SOUTH ALIGNMENT	1935.49	1007350			
			ALBANY AND RENSSELAER, NEW YORK				ABSTRACT REQUEST MAP SOUTH ALIGNMENT	DRAWING NO. ARM-001
			COUNTY: ALBANY AND RENSSELAER REGION: 1					SHEET NO. 1

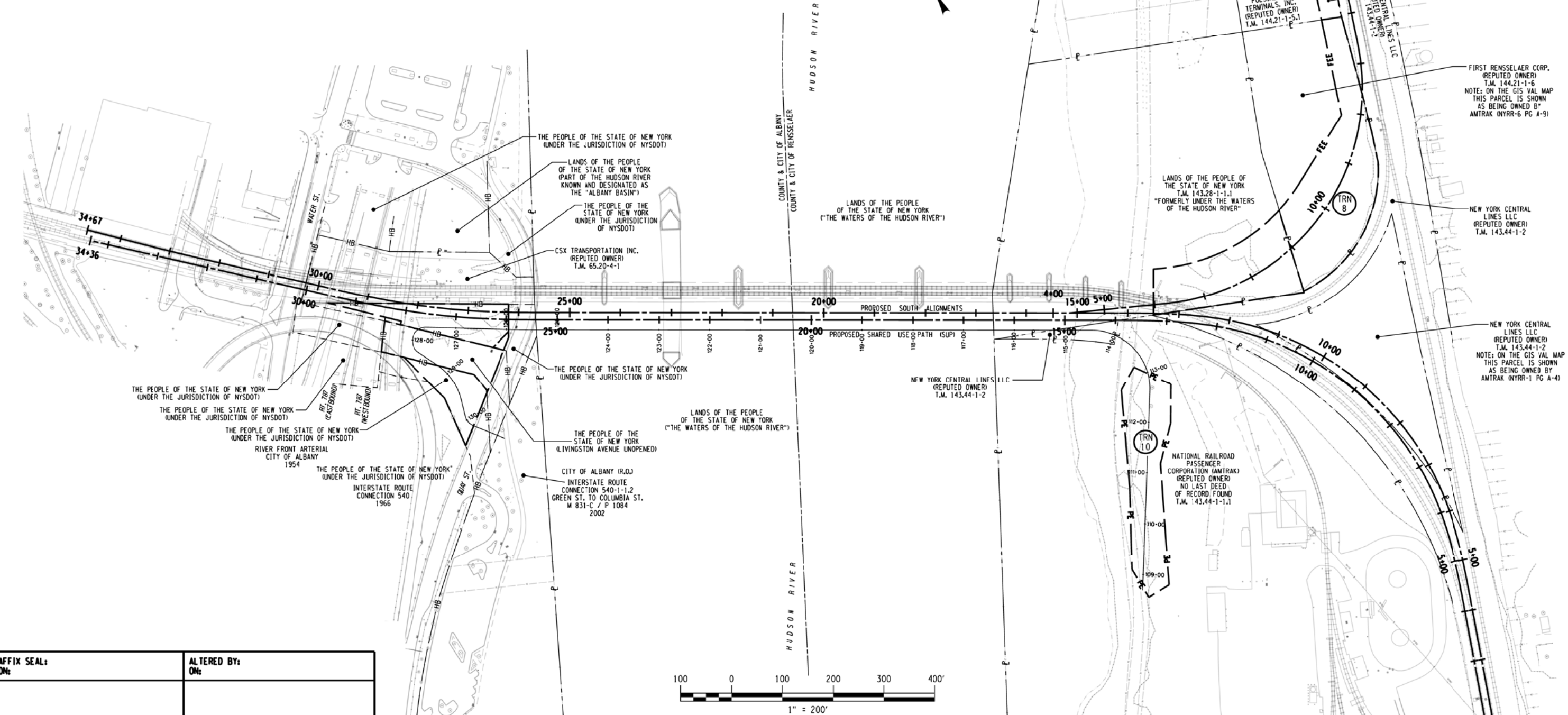
IT IS A VIOLATION OF LAW FOR ANY PERSON, UNLESS THEY ARE ACTING UNDER THE DIRECTION OF A LICENSED PROFESSIONAL ENGINEER, ARCHITECT, LANDSCAPE ARCHITECT, OR LAND SURVEYOR, TO ALTER AN ITEM IN ANY WAY, IF AN ITEM BEARING THE STAMP OF A LICENSED PROFESSIONAL IS ALTERED, THE ALTERING ENGINEER, ARCHITECT, LANDSCAPE ARCHITECT, OR LAND SURVEYOR SHALL STAMP THE DOCUMENT AND INCLUDE THE NOTATION "ALTERED BY" FOLLOWED BY THEIR SIGNATURE, THE DATE OF SUCH ALTERATION, AND A SPECIFIC DESCRIPTION OF THE ALTERATION.



LIVINGSTON RAILROAD REHABILITATION

TRN	REPUTED OWNER(S)	RECORD DOCUMENT		TAX MAP NO.	TYPE OF TAKING	APPROX AREA (SQ. FT.)	COMMENT
		LIBER	PAGE				
3	POLSINELLO TERMINALS, INC.	1232	357	144.21-1-1.1	FEE	646	CITY OF RENSSELAER
4	POLSINELLO TERMINALS, INC.	1232	297	144.21-1-2.1	FEE	1,883	CITY OF RENSSELAER
5	FIRST RENSSELAER CORP.	1476	347	144.21-1-3.1	FEE	3,242	CITY OF RENSSELAER
6	POLSINELLO TERMINALS, INC.	1232	1	144.21-1-4.1	FEE	3,126	CITY OF RENSSELAER
7	POLSINELLO TERMINALS, INC.	1232	1	144.21-1-5.1	FEE	3,010	CITY OF RENSSELAER
8	FIRST RENSSELAER CORP.	117	2281	144.21-1-6	FEE	49,682	CITY OF RENSSELAER
10	NATIONAL RAILROAD PASSENGER CORPORATION (AMTRAK)	-	-	143.44-1-1.1	P.E.	31,297	CITY OF RENSSELAER

NOTE: AREA IS ONLY APPROXIMATE AND TO BE USED FOR THE SOLE PURPOSE OF DETERMINING TYPE OF TITLE DATA REQUIRED.



AFFIX SEAL: ON: _____
 ALTERED BY: ON: _____

AS-BUILT REVISIONS DESCRIPTION OF ALTERATIONS:	SIGNATURE _____	DATE _____
---	-----------------	------------

LIVINGSTON AVENUE BRIDGE REHABILITATION/REPLACEMENT	PIN 1935.49
BRIDGE REPLACEMENT - SOUTH ALIGNMENT	
ALBANY AND RENSSELAER, NEW YORK	
COUNTY: ALBANY AND RENSSELAER REGION: 1	

BRIDGES 1007350	CULVERTS
-----------------	----------

ALL DIMENSIONS IN ft UNLESS OTHERWISE NOTED	CONTRACT NUMBER
ABSTRACT REQUEST MAP SOUTH ALIGNMENT	DRAWING NO. ARM-002 SHEET NO. 2

IT IS A VIOLATION OF LAW FOR ANY PERSON, UNLESS THEY ARE ACTING UNDER THE DIRECTION OF A LICENSED PROFESSIONAL ENGINEER, ARCHITECT, LANDSCAPE ARCHITECT, OR LAND SURVEYOR, TO ALTER AN ITEM IN ANY WAY. IF AN ITEM BEARING THE STAMP OF A LICENSED PROFESSIONAL IS ALTERED, THE ALTERING ENGINEER, ARCHITECT, LANDSCAPE ARCHITECT, OR LAND SURVEYOR SHALL STAMP THE DOCUMENT AND INCLUDE THE NOTATION "ALTERED BY" FOLLOWED BY THEIR SIGNATURE, THE DATE OF SUCH ALTERATION, AND A SPECIFIC DESCRIPTION OF THE ALTERATION.



FILE NAME : 101-0833 / 193549_cpr_pln_100scale_plan-S--ARM.DGN
 DATE/TIME : 01-19

PROJECT MANAGER
 CHECK
 DRAFTING
 CHECK
 DESIGN
 JOB MANAGER
 DESIGN SUPERVISOR