

Appendix B-6
Contaminated Materials

Appendix B-6-1
Phase I Environmental Database Report: East

TOXICS TARGETING

PHASE I

ENVIRONMENTAL DATABASE REPORT

**LIVINGSTON AVENUE BRIDGE - SECTION 2
RENSSELAER, NY**

FEBRUARY 04, 2019

LIMITED WARRANTY AND DISCLAIMER OF LIABILITY

Who is Covered

This limited warranty is extended by Toxics Targeting, Inc. only to the original purchaser of the accompanying Environmental Report ("Report"). It may not be assigned to any other person.

What is Warranted

Toxics Targeting, Inc. warrants that it uses reasonable care to accurately transcribe the information contained in this Report from the sources from which it is obtained. This limited warranty is in lieu of all other express warranties which might otherwise arise with respect to the Report. No one is authorized to change or add to this limited warranty.

What We Will Do

If during the warranty period there is shown to be a material error in the transcription of the information contained in this Report from the sources from which it was obtained, Toxics Targeting, Inc. shall refund to the original purchaser the full purchase price paid for the Report. The remedy stated above is the exclusive remedy extended to the Purchaser by Toxics Targeting, Inc. for any failure of the Report to conform with this Warranty, or otherwise for breach of this Warranty or any other warranty, whether expressed or implied.

What We Won't Cover

Toxics Targeting, Inc. has not and can not verify the accuracy, correctness or completion of the information contained in this Report. Information is obtained from government agencies, site owners, and other sources, and errors are common in such information. Because Toxics Targeting, Inc. can not control the accuracy of the information contained in this Report, or the uses which may be made of the information, TOXICS TARGETING, INC. DISCLAIMS LIABILITY TO ANYONE FOR ANY EVENTS ARISING OUT OF THE USE OF THE INFORMATION. TOXICS TARGETING, INC. SHALL NOT BE LIABLE FOR ANY DAMAGE CAUSED BY THIS REPORT, WHETHER DIRECT OR INDIRECT, AND WHETHER OR NOT TOXICS TARGETING, INC. HAS BEEN ADVISED OF OR HAS KNOWLEDGE OF THE POSSIBILITY OF SUCH DAMAGES. TOXICS TARGETING, INC. EXPRESSLY DISCLAIMS ANY AND ALL IMPLIED WARRANTIES OF MERCHANTABILITY OR FITNESS FOR A PARTICULAR USE. Some jurisdictions do not allow the exclusion or limitation of incidental or consequential damages, so the above exclusion or limitation may not apply to you.

Period of Warranty

The period of warranty coverage is ninety days from the date of purchase of this Report. There shall be no warranty after the period of coverage. ANY AND ALL IMPLIED WARRANTIES OF MERCHANTABILITY OR FITNESS FOR PARTICULAR USE SHALL HAVE NO GREATER DURATION THAN THE PERIOD OF WARRANTY STATED HERE, AND SHALL TERMINATE AUTOMATICALLY UPON THE EXPIRATION OF SUCH PERIOD. Some jurisdictions do not allow limitations on how long an implied warranty lasts, so the above exclusion or limitation may not apply to you.

PLEASE REFER TO PAGES ONE AND FIVE FOR A DESCRIPTION OF SOME OF THE LIMITATIONS OF THIS ENVIRONMENTAL REPORT.

Table of Contents

Introduction..... 1

- *The Three Sections of Your Report*
- *How to Use Your Report*
- *Toxic Site Databases Analyzed In Your Report*
- *Limitations Of the Information In Your Report*

Section One: Your Report Summary..... 6

- *Table One: Number of Identified Toxic Sites By Distance Interval*
- *Table Two: Identified Toxic Sites By Direction*
- *Table Three: Identified Toxic Sites By Category*
- *Table Four: Identified Toxic Sites By Proximity*
- *Map One: One-Mile Radius Map*
- *Map Two: Half-Mile Radius Map*
- *Map Three: Quarter-Mile Radius Map*
- *Map Four: Quarter-Mile Radius Close-up Map*

Section Two: Toxic Site Profiles

Section Three: Appendices

- *USEPA ERNS Check*
- *Unmappable Sites*
- *Hazardous Waste Codes*
- *How Toxic Sites Are Mapped*
- *Information Source Guide*

Introduction

Toxics Targeting has combined environmental database searches, extensive regulatory analysis and sophisticated mapping techniques to produce your *Environmental Report*. It checks for the presence of 21 categories of government-reported toxic sites and provides detailed, up-to-date information on each identified site. The findings of your report are presented in an easy-to-understand format that:

1. ***Maps*** the approximate locations of selected government-reported toxic sites identified on or near a specified target address.
2. ***Estimates*** the distance and direction between the target address and each identified toxic site.
3. ***Reports*** air and water permit non-compliance and other regulatory violations.
4. ***Profiles*** some aspects of the usage, manufacture, storage, handling, transport or disposal of toxic chemicals at individual sites.
5. ***Summarizes*** some potential health effect information and drinking water standards for selected chemicals reported at individual sites.

The Three Sections Of Your Report

The first section highlights your report's findings by summarizing identified sites according to: **a)** distance intervals, **b)** direction, **c)** proximity to the target address and **d)** individual site categories. In addition, the locations of all identified toxic sites are illustrated on individual maps for each radius search distance used in your report. A close-up map illustrates the locations of all identified toxic sites, at the shortest radius search distance used in your report. Finally, a map of tax parcels and a table of selected information about those parcels are included.

The second section of your report contains *Toxic Site Profiles* that provide detailed information on each identified toxic site. The information in each *Toxic Site Profile* varies according to its source. Some toxic site categories have extensive information, some have limited information. All the information is updated on a regular basis.

The third section of the report contains appendices that identify: **1)** on-site spills reported to the national Emergency Response Notification System (ERNS), **2)** various toxic sites that cannot be mapped due to incomplete or erroneous addresses or other mapping problems, **3)** codes that characterize hazardous wastes reported at various facilities, **4)** methods used to map toxic sites identified in your report and **5)** information sources used in your report.


How to Use Your Report

- Check Table One to see the number of identified sites by distance intervals.
- Check Table Two to see identified sites sorted by direction.
- Check Table Three to see identified sites sorted by site categories.
- Check Table Four to see identified sites ranked by proximity to the target address.
- Use Table Five to get info for the subject parcel and every parcel found on the Tax Parcel Map
- Refer to the various maps to see the locations of identified toxic sites. Refer to the *Toxic Site Profile* and *Appendix* sections for additional information.

Toxic Site Databases Analyzed In Your Report


Search Radius

One-Mile




1) ***National Priority List for Federal Superfund Cleanup***: a listing of sites known to pose environmental or health hazards that are being investigated or cleaned up under the Federal Superfund program.

Half-Mile




2) ***Delisted National Priority List Sites***: a listing of NPL sites that have been removed from the National Priority List.

One-Mile



3) ***New York Inactive Hazardous Waste Disposal Site Registry***: a state listing of sites that can pose environmental or public health hazards requiring investigation or clean up.

One-Mile




4) ***New York Inactive Hazardous Waste Disposal Site Registry Qualifying***: a state listing of sites that qualify for possible inclusion to the NYS DEC Inactive Haz. Waste Disposal Site Registry.

One-Mile




5) ***New York and Federal RCRA Corrective Action Activity (CORRACTS)***: waste facilities with RCRA corrective action activity reported by the USEPA and NYS DEC.

Half-Mile



6) ***CERCLIS*** (Comprehensive Environmental Response, Compensation and Liability Information System): a federal listing of Non-NFRAP sites that can pose environmental or public health hazards requiring investigation or clean up.

Half-Mile



7) ***CERCLIS NFRAP***: a federal listing of CERCLIS sites that have no further remedial action planned.

Half-Mile




8) ***New York State Brownfield Cleanup Sites***: a listing of sites that are abandoned, idled or under-used industrial and commercial sites where expansion or redevelopment is complicated by real or perceived environmental contamination.

Half-Mile



9) ***New York Solid Waste Facilities Registry***: active and inactive landfills, incinerators, transfer stations or other solid waste management facilities.

Half-Mile



10) ***New York and Federal Hazardous Waste Treatment, Storage or Disposal Facilities***: sites reported by the NYS manifest system and the USEPA's Resource Conservation and Recovery Act Information System (RCRIS). Also includes the following database:

- ***RCRA violations***: waste facilities with violations reported by the USEPA pursuant to the Resource Conservation and Recovery Act..


Half-Mile



11) **Toxic Spills: active and inactive or closed** spills reported to state environmental authorities, including *remediated* and *unremediated* leaking underground storage tanks. This database includes the following categories:

- Tank Failures
- Tank Test Failures
- Unknown Spill Cause or Other Spill Causes
- Miscellaneous Spill Causes

Quarter-Mile




12) **New York State Major Oil Storage Facilities:** sites with more than a 400,000-gallon capacity for storing petroleum products.

Quarter-Mile



13) **New York and Local Petroleum Bulk Storage Facilities:** sites with more than a 1,100-gallon capacity for storing petroleum products.

Quarter-Mile



14) **New York and Federal Hazardous Waste Generators and Transporters:** sites reported by the NYS manifest system and the USEPA's Resource Conservation and Recovery Act Information System (RCRA). Also includes the following database:


- **RCRA violations:** waste facilities with violations reported by the USEPA pursuant to the Resource Conservation and Recovery Act.

Quarter-Mile



15) **New York Chemical Bulk Storage Facilities:** sites storing hazardous substances listed in 6 NYCRR Part 597 in aboveground tanks with capacities of 185 gallons or more and/or underground tanks of any size

Half-Mile



16) **New York Hazardous Substance Disposal Site Draft Study:** a state listing of sites contaminated with toxic substances that can pose environmental or public health hazards. These sites are not eligible for state clean up funding programs.

Quarter-Mile



17) **Federal Toxic Release Inventory Facilities:** discharges of selected toxic chemicals to air, land, water or treatment facilities.

Quarter-Mile



18) **Federal Air Discharges:** Air pollution point sources monitored by U.S. EPA and/or state and local air regulatory agencies.

Quarter-Mile



19) **Federal Permit Compliance System Toxic Wastewater Discharges:** permitted toxic wastewater discharges.

Quarter-Mile



20) **Federal Civil and Administrative Enforcement Docket:** judiciary cases filed on behalf of the U. S. Environmental Protection Agency by the Department of Justice.

Property only



21) ***ERNS: Federal Emergency Response Notification System Spills:*** a listing of federally reported spills.

Limitations Of The Information In Your Report

The information presented in your *Environmental Report* has been obtained from various local, state and federal government agencies. Please be aware that: **1)** additional information on individual sites may be available, **2)** newly discovered sites are continually reported and **3)** all map locations are approximate. As a result, this report is intended to be the FIRST STEP in the process of identifying and evaluating possible environmental threats to specific properties and can only serve as a guide for conducting on-site visits or additional, more detailed toxic hazard research.

Toxics Targeting tries to ensure that the information in your report is presented accurately and with minimal alteration. The only systematic changes that are made correct obvious address errors in order to allow sites to be mapped. Any address changes that are made are noted in the map information section at the top of each corresponding *Toxic Site Profile*. Since the information presented in your report is not edited, please be aware that it can contain reporting errors or typographical mistakes made by the site owners/operators or government agencies that produced the information. Please be aware of some other limitations of the information in your report:

- The map used by *Toxics Targeting* is the same one used by the U. S. Census. While the map is generally accurate, no map is perfect. In addition, *Toxics Targeting's* mapping methods estimate where toxic site addresses are located if the address is not specifically designated on the Census map. FOR THESE REASONS, ALL MAP LOCATIONS OF ADDRESSES AND REPORTED TOXIC SITES SHOULD BE CONSIDERED APPROXIMATE AND SHOULD BE VERIFIED BY ON-SITE VISITS;
- UNDISCOVERED, UNREPORTED OR UNMAPPABLE TOXIC SITES MIGHT NOT BE IDENTIFIED BY THIS REPORT'S CHECK OF 21 TOXIC SITE CATEGORIES. TOXIC SITES REPORTED IN OTHER GOVERNMENT DATABASES MIGHT ALSO EXIST. FOR THESE REASONS, YOUR REPORT MIGHT NOT IDENTIFY ALL THE TOXIC SITES THAT EXIST IN THE AREA IT SEARCHES;
- The appendix of your report contains a listing of sites that could not be mapped due to incomplete or erroneous address information or other mapping problems. This listing includes unmappable toxic sites in zip code areas within one mile of the target address as well as toxic sites without zip codes reported in the same county. IF YOU WOULD LIKE INFORMATION ON ANY OF THE LISTED SITES, PLEASE CONTACT *TOXICS TARGETING* AND REFER TO THE SITE ID NUMBER.
- Some toxic sites identified in your report may be classified as **known hazards**. Most of the toxic sites identified in your report involve **potential hazards** related to the on-site use, manufacture, handling, storage, transport or disposal of toxic chemicals. Some of the toxic sites identified in your report may be the addresses of parties responsible for toxic sites located elsewhere. YOU SHOULD ONLY CONCLUDE THAT TOXIC HAZARDS ACTUALLY EXIST AT A SPECIFIC SITE WHEN GOVERNMENT AUTHORITIES MAKE THAT DETERMINATION OR WHEN THAT CONCLUSION IS FULLY DOCUMENTED BY THE FINDINGS OF AN APPROPRIATE SITE INVESTIGATION UNDERTAKEN BY LICENSED PROFESSIONALS;
- Compass directions and distances are approximate. Compass directions are calculated from the subject property address to the mapped location of each identified toxic site. The compass direction does not necessarily refer to the closest property boundary of an identified toxic site. The compass direction also can vary substantially for toxic sites that are located very close to the subject property address.
- The information presented in your report is a summary of the information that *Toxics Targeting* obtains from government agencies on reported toxic sites. YOU MAY BE ABLE TO OBTAIN ADDITIONAL INFORMATION ABOUT REPORTED SITES WITH THE FREEDOM OF INFORMATION REQUEST FORM LETTERS THAT ARE PROVIDED ON THE INSIDE OF THE BACK COVER.

Section One:

Report Summary

- *Table One: Number of Identified Toxic Sites By Distance Interval*
- *Table Two: Identified Toxic Sites By Direction*
- *Table Three: Identified Toxic Sites By Category*
- *Table Four: Identified Toxic Sites By Proximity*
- *Map One: One-Mile Radius Map*
- *Map Two: Half-Mile Radius Map*
- *Map Three: Quarter-Mile Radius Map*
- *Map Four: Quarter-Mile Radius Close up Map*

NUMBER OF IDENTIFIED SITES BY DISTANCE INTERVAL

Database Searched	0 – 100 ft	100 ft – 1/8 mi	1/8 mi – 1/4 mi	1/4 mi – 1/2 mi	1/2 mi – 1 mi	Site Category Totals
ASTM-Required 1 Mile Search						
National Priority List (NPL) Sites	0	0	0	0	0	0
NYS Inactive Hazardous Waste Disposal Site Registry	0	0	0	1	2	3
NYS Inactive Haz Waste Disposal Site Registry Qualifying	0	0	0	0	0	0
RCRA Corrective Action (CORRACTS) Sites	0	0	0	0	2	2
ASTM-Required 1/2 Mile Search						
Delisted National Priority List (NPL) Sites	0	0	0	0	Not searched	0
CERCLIS Superfund Non-NFRAP Sites	0	0	0	0	Not searched	0
CERCLIS Superfund NFRAP Sites	0	0	0	0	Not searched	0
Brownfields Sites						
Voluntary Cleanup Program	0	0	0	1	Not searched	1
Environmental Restoration Program	0	0	1	0	Not searched	1
Brownfield Cleanup Program	2	0	0	0	Not searched	2
NYSDEC Solid Waste Facilities / Landfills	0	0	0	0	Not searched	0
RCRA Hazardous Waste Treatment, Storage, Disposal Sites	0	0	0	0	Not searched	0
NYS Toxic Spills						
Active Tank Failures	0	0	0	0	Not searched	0
Active Tank Test Failures	0	0	0	0	Not searched	0
Active Spills – Unknown / Other Causes	0	0	0	0	Not searched	0
Active Spills – Miscellaneous Causes	2	3	0	0(2)	Not searched	5(2)
Closed Tank Failures	0	0	0	0	Not searched	0
Closed Tank Test Failures	0	0	2	2	Not searched	4
Closed Spills – Unknown / Other Causes	21	9	17	21	Not searched	68
Closed Spills – Miscellaneous Causes	32	9	18	3(20)	Not searched	62(20)
ASTM-Required Property & Adjacent Property (1/4 Mile Search)						
NYS Major Oil Storage Facilities	1	0	1	Not searched	Not searched	2
Local & State Petroleum Bulk Storage Sites	1	1	5	Not searched	Not searched	7
RCRA Hazardous Waste Generators & Transporters	3	3	5	Not searched	Not searched	11
NYS Chemical Bulk Storage Sites	0	0	0	Not searched	Not searched	0
Emergency Response Notification System (ERNS)	0	Not searched	Not searched	Not searched	Not searched	0
Institutional Controls / Engineering Controls (IC/EC)	See databases for NPL, CERCLIS, Inactive Hazardous Waste Disposal Site Registry and Brownfield Sites.					
ASTM-Required Databases Distance Interval Totals	62	25	49	28(22)	4	168(22)

Numbers in () indicate spills not mapped and profiled in this report, and are listed at the end of the active and closed spills sections. See these lists for a description of the parameters involved with identifying these spills.

NOTE: Table continues on next page.

Non-ASTM Databases 1/2 Mile Search

Hazardous Substance Waste Disposal Sites	0	0	0	0	Not searched	0
--	---	---	---	---	--------------	---

Non-ASTM Databases 1/4 Mile Search

Toxic Release Inventory Sites (TRI)	0	0	0	Not searched	Not searched	0
Permit Compliance System (PCS) Toxic Wastewater Discharges	0	0	0	Not searched	Not searched	0
Air Discharges	0	0	0	Not searched	Not searched	0
Civil & Administrative Enforcement Docket Facilities	0	0	0	Not searched	Not searched	0

Non-ASTM Databases Distance Interval Totals	0	0	0	0	Not Searched	0
--	----------	----------	----------	----------	---------------------	----------

<i>Distance Interval Totals</i>	62	25	49	28(22)	4	168(22)
--	-----------	-----------	-----------	---------------	----------	----------------

Numbers in () indicate spills not mapped and profiled in this report, and are listed at the end of the active and closed spills sections. See these lists for a description of the parameters involved with identifying these spills.

Identified Toxic Sites by Direction

Livingston Avenue Bridge – Section 2 Rensselaer, NY

* Compass directions can vary substantially for sites located very close to the subject property address.

Sites less than 100 feet from subject property sorted by distance

Map Id#	Site Name	Site Street	Approximate Distance & Direction From Property	Toxic Site Category
6	TIM BAYLY PROPERTY	800 BROADWAY	0 feet	Brownfields Site
7	TIM BAYLY PROPERTY – OFF-SITE	800 BROADWAY	0 feet	Brownfields Site
10	AMTRAK BROADWAY MAINT SHOP E. END TRACK 5 PCS	BROADWAY	0 feet	Active Haz Spill (Misc. Spill Cause)
11	NATIONAL GRID POLE 212	1233 BROADWAY	0 feet	Active Haz Spill (Misc. Spill Cause)
19	MINKS FIREHOUSE BROADWAY	BROADWAY (1001?)	0 feet	Closed Status Spill (Unk/Other Cause)
20	AMTRAK MAINT FAC BROADWAY ENGINE	675 BROADWAY	0 feet	Closed Status Spill (Unk/Other Cause)
21	AMTRAK MAINT FACILITY BROADWAY	675 BROADWAY	0 feet	Closed Status Spill (Unk/Other Cause)
22	STUTO 822 BROADWAY ODOR	822 BROADWAY	0 feet	Closed Status Spill (Unk/Other Cause)
23	STUTO RES BROADWAY (NORTH OF PARTITION ST)	822 BROADWAY	0 feet	Closed Status Spill (Unk/Other Cause)
24	AMTRAK MAINT FAC BROADWAY (LUST)	675 BROADWAY	0 feet	Closed Status Spill (Unk/Other Cause)
25	AMTRAK MAINT GARAGE BROADWAY PCS	BROADWAY (675?)	0 feet	Closed Status Spill (Unk/Other Cause)
26	AMTRAK FUEL STORAGE AREA BROADWAY	BROADWAY (675?)	0 feet	Closed Status Spill (Unk/Other Cause)
27	AMTRAK YARD BROADWAY (@ FUEL DOCK)	675 BROADWAY	0 feet	Closed Status Spill (Unk/Other Cause)
28	AMTRAK BROADWAY ODORS @ OATHOUT RES	1040 BROADWAY AMTRAK	0 feet	Closed Status Spill (Unk/Other Cause)
29	BROADWAY ODORS THROUGHOUT THE CITY OF RENS	1402 BROADWAY	0 feet	Closed Status Spill (Unk/Other Cause)
30	SIEDHOFF PROPERTY (FORMER ROXY CLEANER) BROADWAY	800 BROADWAY	0 feet	Closed Status Spill (Unk/Other Cause)
31	FORMER ROXY CLEANERS BROADWAY	800 BROADWAY	0 feet	Closed Status Spill (Unk/Other Cause)
32	AMTRAK BROADWAY FUEL DOCK	675 BROADWAY	0 feet	Closed Status Spill (Unk/Other Cause)
33	AMTRAK SHOP BROADWAY BOILER ROOM	BROADWAY (675?)	0 feet	Closed Status Spill (Unk/Other Cause)
34	OLD ROXY CLEANERS BROADWAY @ PARTITION	800 BROADWAY @ PARTITION ST	0 feet	Closed Status Spill (Unk/Other Cause)
35	AMTRAK PARTITION ST @ BROADWAY DRUM	PARTITION ST @ BROADWAY	0 feet	Closed Status Spill (Unk/Other Cause)
36	AMTRAK TRAIN STATION BROADWAY PCS	BROADWAY (675?) (AMTRAK)	0 feet	Closed Status Spill (Unk/Other Cause)
87	AMTRAK MAINT FAC BROADWAY ENGINE	675 BROADWAY	0 feet	Closed Status Spill (Misc. Spill Cause)
88	AMTRAK BROADWAY (LUST)	675 BROADWAY	0 feet	Closed Status Spill (Misc. Spill Cause)
89	MALARK CAPITAL DEMO BROADWAY	1319 BROADWAY	0 feet	Closed Status Spill (Misc. Spill Cause)
90	AMTRAK BROADWAY ENGINE 596	BROADWAY (675?)	0 feet	Closed Status Spill (Misc. Spill Cause)
91	AMTRAK BROADWAY 1/2 MI. S. OF STATION, FUELING	BROADWAY	0 feet	Closed Status Spill (Misc. Spill Cause)
92	AMTRAK MAINT SHOP BROADWAY ANTIFREEZE	BROADWAY (675?)	0 feet	Closed Status Spill (Misc. Spill Cause)
93	AMTRAK MAINT BLDG BROADWAY TRANSFORMER	BROADWAY (675?)	0 feet	Closed Status Spill (Misc. Spill Cause)
94	AMTRAK BROADWAY ENGINE	675 BROADWAY	0 feet	Closed Status Spill (Misc. Spill Cause)
95	AMTRAK LINE LEAK BROADWAY	BROADWAY (675?)	0 feet	Closed Status Spill (Misc. Spill Cause)
96	AMTRAK MAINT. FACILITY BROADWAY (MWS @ FUELING)	BROADWAY (675?)	0 feet	Closed Status Spill (Misc. Spill Cause)
97	AMTRAK BROADWAY PCS (LINE LEAK)	BROADWAY (675?)	0 feet	Closed Status Spill (Misc. Spill Cause)
98	AMTRAK BROADWAY PUDDLE @ LOADING PAD	675 BROADWAY	0 feet	Closed Status Spill (Misc. Spill Cause)
99	AMTRAK MAINTENANCE FACILITY BROADWAY W/O OVERFILL	617 BROADWAY (675??)	0 feet	Closed Status Spill (Misc. Spill Cause)
100	VACAN LOT	822 BROADWAY	0 feet	Closed Status Spill (Misc. Spill Cause)
101	AMTRAK	675 BROADWAY	0 feet	Closed Status Spill (Misc. Spill Cause)
102	AMTRAK MAINT FACILITY BROADWAY BROADWAY RAILYARD	675 BROADWAY	0 feet	Closed Status Spill (Misc. Spill Cause)
103	AMTRAK MAINT FACILITY BROADWAY BROADWAY	685 BROADWAY	0 feet	Closed Status Spill (Misc. Spill Cause)
104	BOND RES BROADWAY AUTO FLUIDS	1489 BROADWAY	0 feet	Closed Status Spill (Misc. Spill Cause)
105	DEKATHERN CONSTR CO BROADWAY EQ STORAGE LOT	1019 BROADWAY (20 FT N OF)	0 feet	Closed Status Spill (Misc. Spill Cause)
106	AMTRAK BROADWAY FUELING ENGINE	BROADWAY (675?)	0 feet	Closed Status Spill (Misc. Spill Cause)

107	AMTRAK MAINT FACILITY BROADWAY O/W SEP OVERFILL	BROADWAY (675?)	0 feet	Closed Status Spill (Misc. Spill Cause)
108	AMTRAK ENGINE @ STATION/MAINT FAC EAST ST - BROADW	MAINTENANCE FACILITY & STATION (EAST ST - BROADWAY)	0 feet	Closed Status Spill (Misc. Spill Cause)
109	DPW TRUCK @ ROBERTS & NICHOLS FIRE APPARATUS TRACY	8 TRACY ST	0 feet	Closed Status Spill (Misc. Spill Cause)
110	OIL ON RD PARTITION, BROADWAY CRISTO CONSTR TRUCK	PARTITION ST, BROADWAY, ETC.	0 feet	Closed Status Spill (Misc. Spill Cause)
111	AMTRAK RENS MAINT FAC BROADWAY	675 BROADWAY	0 feet	Closed Status Spill (Misc. Spill Cause)
149	RENSSELAER MAINTENANCE FACILITY	675 BROADWAY	0 feet	Major Oil Storage Facility
158	AMTRAK	675 BROADWAY	0 feet	Hazardous Waste Generator/Transporter
112	NAT GRID TRUCK 1ST ST	1219 1ST ST	35 feet to the ESE*	Closed Status Spill (Misc. Spill Cause)
151	STEWART'S SHOP # 262	12 PARTITION STREET	51 feet to the S*	Petroleum Bulk Storage Site
37	STEWARTS PARTITION ST CARMAN TRUCK	12 PARTITION ST	56 feet to the S*	Closed Status Spill (Unk/Other Cause)
113	STEWARTS #262 PARTITION ST	12 PARTITION ST	56 feet to the S*	Closed Status Spill (Misc. Spill Cause)
114	STEWARTS #262 PARTITION ST	12 PARTITION ST	56 feet to the S*	Closed Status Spill (Misc. Spill Cause)
115	STEWARTS PARTITION ST	12 PARTITION ST	56 feet to the S*	Closed Status Spill (Misc. Spill Cause)
116	STEWARTS CARMAN PARTITION @ EAST	PARTITION ST (12) @ EAST ST	56 feet to the S*	Closed Status Spill (Misc. Spill Cause)
159	CITY OF RENSSELAER	6 TRACY ST	62 feet to the NE*	Hazardous Waste Generator/Transporter
160	ANTHONY J HILL INC	6 TRACY STREET	62 feet to the NE*	Hazardous Waste Generator/Transporter
117	HANNANS WASTE TRACY ST	6 TRACY ST	71 feet to the NE*	Closed Status Spill (Misc. Spill Cause)
118	BOHLEY GARAGE	1417 1ST	78 feet to the ENE*	Closed Status Spill (Misc. Spill Cause)
38	APARTMENT BUILDING	20 HARRISON CORNER OF 1ST	97 feet to the SSE*	Closed Status Spill (Unk/Other Cause)
39	NAT GRID TRANSFORMER 1ST ST	1449 1ST ST	98 feet to the ENE*	Closed Status Spill (Unk/Other Cause)

Sites between 100 ft and 660 ft from the subject property sorted by direction and distance

Map Id#	Site Name	Site Street	Approximate Distance & Direction From Property	Toxic Site Category
42	HUDSON RIVER TRACY, CENTRAL	TRACY ST, CENTRAL AVE HUDSON RIVER	307 feet to the NNE	Closed Status Spill (Unk/Other Cause)
43	HUDSON RIVER	TRACY STREET	307 feet to the NNE	Closed Status Spill (Unk/Other Cause)
161	JELLIFF CORP	5 FORBES AVE	243 feet to the NE	Hazardous Waste Generator/Transporter
41	JELLIFF CORP HUDSON RIVER FORBES RD	5 FORBES RD HUDSON RIVER	247 feet to the NE	Closed Status Spill (Unk/Other Cause)
121	BARNETT MILLS FORBES AVE OLD JELLIFF FACILITY	FORBES AVE	247 feet to the NE	Closed Status Spill (Misc. Spill Cause)
122	JELLIFF FORBES RD (RPT'D AS CONRAIL)	FORBES RD	247 feet to the NE	Closed Status Spill (Misc. Spill Cause)
123	JELLIFF VANDALIZED DRUMS FORBES RD SEWER	FORBES RD	247 feet to the NE	Closed Status Spill (Misc. Spill Cause)
124	KET PRODUCTS FORBES AVE HUDSON RIVER	5 FORBES RD HUDSON RIVER	247 feet to the NE	Closed Status Spill (Misc. Spill Cause)
125	KET PRODUCTS FORBES RD HUDSON RIVER	FORBES RD HUDSON RIVER	247 feet to the NE	Closed Status Spill (Misc. Spill Cause)
152	JELLIFF CORP.	5 FORBES RD	250 feet to the NE	Petroleum Bulk Storage Site
44	2ND @ CHURCH SEWER FIRE	2ND ST @ CHURCH ST	360 feet to the ENE	Closed Status Spill (Unk/Other Cause)
163	LINDSAY RESIDENCE	1431 3RD ST	605 feet to the ENE	Hazardous Waste Generator/Transporter
48	OIL ON RD 3RD ST	1499 3RD ST	658 feet to the ENE	Closed Status Spill (Unk/Other Cause)
12	EINARSSON PROPERTY 2ND ST	1135 2ND ST	286 feet to the SE	Active Haz Spill (Misc. Spill Cause)
40	NAT GRID TRANSFORMER 1ST ST POLETOP 4	938 1ST ST	116 feet to the SSE*	Closed Status Spill (Unk/Other Cause)

119	NIMO TRANSFORMER JOHNS ST	20 JOHNS ST	178 feet to the SSE*	Closed Status Spill (Misc. Spill Cause)
120	NIMO TRANSFORMER NAT GRID	25 JOHN ST	224 feet to the SSE	Closed Status Spill (Misc. Spill Cause)
45	ST PAULS CENTER FOR WOMEN & CHILDREN 3RD ST	947 3RD ST	516 feet to the SSE	Closed Status Spill (Unk/Other Cause)
46	PRIVATE DUMP C & L	3RD ST & PARTITION ST	556 feet to the SSE	Closed Status Spill (Unk/Other Cause)
13	UNKNOWN RESIDENCE	10 WILSON ST	569 feet to the SSE	Active Haz Spill (Misc. Spill Cause)
14	RESIDENCE	10 WILSON ST	569 feet to the SSE	Active Haz Spill (Misc. Spill Cause)
47	FOSBY RES WILSON ST GOOP	17 WILSON ST	641 feet to the SSE	Closed Status Spill (Unk/Other Cause)
127	RENSSELAER FIRE DEPT PARTITION ST	PARTITION ST	659 feet to the SSE	Closed Status Spill (Misc. Spill Cause)
162	NYS DOT BIN 2202220	BROADWAY OVER AMTRAK	316 feet to the S	Hazardous Waste Generator/Transporter
126	ABAIRE RES LANSING PL CAR	87 LANSING PL	335 feet to the S	Closed Status Spill (Misc. Spill Cause)

Sites equal to or greater than 660 ft from subject property sorted by direction and distance

Map Id#	Site Name	Site Street	Approximate Distance & Direction From Property	Toxic Site Category
150	POLSINELLO TERMINAL INC.	FORBES & TRACY STREETS	685 feet to the NNE	Major Oil Storage Facility
8	RENSSELAER RIVERFRONT SITE	RIVER ROAD	1225 feet to the NNE	Brownfields Site
168	HILTON CENTER	20 FORBES AVE BLDG 1	1252 feet to the NNE	Hazardous Waste Generator/Transporter
145	ARTHUR HILTON PROPERTY FORBES AVE	20 FORBES AVENUE	1271 feet to the NNE	Closed Status Spill (Misc. Spill Cause)
138	TEDFORD 2ND ST	1640 2ND ST	933 feet to the NE	Closed Status Spill (Misc. Spill Cause)
63	KENYON OIL 3RD AVE @ WASHINGTON ST (XTRA MART)	9 3RD AVE @ WASHINGTON ST	1062 feet to the NE	Closed Status Spill (Unk/Other Cause)
143	CITGO 3RD ST @ WASHINGTON AVE GRAY	3RD ST @ WASHINGTON AVE (1647 A 3RD ST)	1062 feet to the NE	Closed Status Spill (Misc. Spill Cause)
156	THIRD STREET CITGO	1647 A 3RD ST	1066 feet to the NE	Petroleum Bulk Storage Site
64	STEPHAN RES BELLVIEW TERR	50 BELLVIEW TERR	1108 feet to the NE	Closed Status Spill (Unk/Other Cause)
71	13 PATTEN AVE -- GARAGE	13 PATTEN AVE	1983 feet to the NE	Closed Status Spill (Unk/Other Cause)
137	STEESE RES 3RD ST	1566 3RD ST	795 feet to the ENE	Closed Status Spill (Misc. Spill Cause)
141	MILLER RES 4TH ST	1546 4TH ST	1045 feet to the ENE	Closed Status Spill (Misc. Spill Cause)
166	BUTLERS TIRE SERVICE	82 CENTRAL AVE	1096 feet to the ENE	Hazardous Waste Generator/Transporter
78	ABSTON RESIDENCE	1823 8TH ST	2336 feet to the ENE	Closed Status Spill (Unk/Other Cause)
2	RENSSELAER WYCK TARGET RANGE	10TH STREET	2799 feet to the ENE	NYSDEC Inactive Haz Waste Disposal Site
139	FIACCO RES 4TH @ PINE PCS	1140 4TH ST @ PINE	941 feet to the ESE	Closed Status Spill (Misc. Spill Cause)
128	NIMO TRANSFORMER GLEN ST NAT GRID	50 GLEN ST	681 feet to the SE	Closed Status Spill (Misc. Spill Cause)
131	YAZDI PROPERTY GLEN ST	54 GLEN ST	731 feet to the SE	Closed Status Spill (Misc. Spill Cause)
136	57 JOHN ST LEAKING CAR	57 JOHN ST	793 feet to the SE	Closed Status Spill (Misc. Spill Cause)
3	FORMER CITY OF RENSSELAER LANDFILL	PARTITION STREET	3331 feet to the SE	NYSDEC Inactive Haz Waste Disposal Site
52	ROADWAY	52 PARTICIAN ST	744 feet to the SSE	Closed Status Spill (Unk/Other Cause)
61	WILSON ST DUMPING	WILSON ST @ END OF ST	865 feet to the SSE	Closed Status Spill (Unk/Other Cause)
62	MICHELI CONT ODOR IN SEWER WILLOW@LAWRENCE IAO DPW	WILLOW ST @ LAWRENCE ST	925 feet to the SSE	Closed Status Spill (Unk/Other Cause)
142	NAT GRID VEHICLE WILLOW ST	86 WILLOW ST	1061 feet to the SSE	Closed Status Spill (Misc. Spill Cause)
144	QUACKENDERRY CREEK BTWN PARTITION & WILSON	PARTITION ST, WILSON ST	1083 feet to the SSE	Closed Status Spill (Misc. Spill Cause)
49	DPW GARAGE WILLOW ST	25 WILLOW ST	712 feet to the S	Closed Status Spill (Unk/Other Cause)
50	ALL OF THE STREET FLOOD BROADWAY	25 WILLOW ST; FLOOD 5TH 6TH 2ND RING EAST SOUTH	712 feet to the S	Closed Status Spill (Unk/Other Cause)
51	WILLOW ST OLD DPW GARAGE	25 WILLOW ST	712 feet to the S	Closed Status Spill (Unk/Other Cause)

129	DPW 25 WILLOW ST DRUMS	25 WILLOW ST	712 feet to the S	Closed Status Spill (Misc. Spill Cause)
130	DPW GARAGE WILLOW ST	25 WILLOW ST	712 feet to the S	Closed Status Spill (Misc. Spill Cause)
153	CITY OF RENSSELAER D.P.W.	25 WILLOW ST	718 feet to the S	Petroleum Bulk Storage Site
53	AMTRAK STATION EAST ST ENGINE	EAST ST	767 feet to the S	Closed Status Spill (Unk/Other Cause)
54	AMTRAK TRAIN STATION	AMTRAK TRAIN STATION (EAST ST?)	767 feet to the S	Closed Status Spill (Unk/Other Cause)
55	AMTRAK STATION EAST ST CRANE	EAST ST	767 feet to the S	Closed Status Spill (Unk/Other Cause)
132	AMTRAK EAST ST (FUELING TRAIN @ PLATFORM MP141.85)	EAST ST	767 feet to the S	Closed Status Spill (Misc. Spill Cause)
133	AMTRAK STATION EAST ST ENGINE (TRACK 17 BELOW ST.)	EAST ST	767 feet to the S	Closed Status Spill (Misc. Spill Cause)
134	AMTRAK STATION EAST ST TRANSFORMER	EAST ST	767 feet to the S	Closed Status Spill (Misc. Spill Cause)
135	AMTRAK STATION FUEL TRUCK EAST ST	EAST ST	767 feet to the S	Closed Status Spill (Misc. Spill Cause)
154	PRICE CHOPPER GAS #67	625 EAST ST	787 feet to the S	Petroleum Bulk Storage Site
15	PRICECHOPPER GAS EAST ST	EAST ST (625)	788 feet to the S	Closed Status Tank Test Failure
56	PRICECHOPPER GAS EAST ST	625 EAST ST	788 feet to the S	Closed Status Spill (Unk/Other Cause)
164	RENSSELAER SERVICE	625 EAST ST	801 feet to the S	Hazardous Waste Generator/Transporter
140	MICHELI CONTRACTING LAWRENCE ST	95 LAWRENCE ST	997 feet to the S	Closed Status Spill (Misc. Spill Cause)
155	MICHELI CONTRACTING CORP.	95 LAWRENCE ST	1001 feet to the S	Petroleum Bulk Storage Site
18	AMTRAK EAST ST @ HERRICK TTF	EAST ST @ HERRICK	1844 feet to the S	Closed Status Tank Test Failure
70	CDTA EAST ST @ AMTRAK STATION PCS	525 EAST ST	1888 feet to the S	Closed Status Spill (Unk/Other Cause)
84	COUNTY WASTE TRUCK EAST ST TO RED MILL RD	EAST ST 4TH AVE RED MILL RD	2409 feet to the S	Closed Status Spill (Unk/Other Cause)
86	SEWAGE 4TH AVE @ SUMMIT	4TH AVE @ SUMMIT ST SEWER	2592 feet to the S	Closed Status Spill (Unk/Other Cause)
4	ASHLAND DISTRIBUTION	SOUTH STREET	5093 feet to the S	RCRA Corrective Action Site
5	ASHLAND CHEMICAL CO	SOUTH STREET	5251 feet to the S	RCRA Corrective Action Site
57	MARX CONSTRUCTION SITE BROADWAY	555 BROADWAY	856 feet to the SSW	Closed Status Spill (Unk/Other Cause)
58	MARX PROP. FORMER HIGH SCHOOL NEW BROADWAY	555 NEW BROADWAY	856 feet to the SSW	Closed Status Spill (Unk/Other Cause)
59	FORMER HIGH SCHOOL BROADWAY MARX CONSTRUCTION SITE	555 BROADWAY	856 feet to the SSW	Closed Status Spill (Unk/Other Cause)
60	RENSSELAER HIGH SCHOOL (FORMER) BROADWAY	555 BROADWAY	856 feet to the SSW	Closed Status Spill (Unk/Other Cause)
165	RENSSELAER PUBLIC SCHOOLS	555 BROADWAY	869 feet to the SSW	Hazardous Waste Generator/Transporter
157	MARTINO'S SERVICE	551 BROADWAY	1119 feet to the SSW	Petroleum Bulk Storage Site
16	MARTINOS CIBRO BROADWAY	551 BROADWAY	1123 feet to the SSW	Closed Status Tank Test Failure
167	MARTINO A J	551 BROADWAY	1130 feet to the SSW	Hazardous Waste Generator/Transporter
65	BROADWAY RED MILL CREEK	NEAR 547 BROADWAY	1193 feet to the SSW	Closed Status Spill (Unk/Other Cause)
17	CITY HALL BROADWAY	505 BROADWAY	1386 feet to the SSW	Closed Status Tank Test Failure
66	RENSSELAER CITY HALL BROADWAY AGWAY	505 BROADWAY	1386 feet to the SSW	Closed Status Spill (Unk/Other Cause)
67	AMTRAK 551 BROADWAY HUDSON RIVER QUACKENDERRY	500 BROADWAY HUDSON RIVER, QUACKENDERRY	1420 feet to the SSW	Closed Status Spill (Unk/Other Cause)
68	HUDSON RIVER @ 5TH BOTTLE	5TH AVE @ HUDSON RIVER	1422 feet to the SSW	Closed Status Spill (Unk/Other Cause)
69	CONSTRUCTION SITE 5TH AV	5TH AVE (BRIDGE PAINTING)	1422 feet to the SSW	Closed Status Spill (Unk/Other Cause)
72	HUDSON RIVER DUNN MEMORIAL BRIDGE	HUDSON RIVER CREEK DUNN MEMORIAL BRIDGE RT 20	1990 feet to the SSW	Closed Status Spill (Unk/Other Cause)
73	APOLLO TRUCK DUNN MEMORIAL BRIDGE	DUNN MEMORIAL BRIDGE	1990 feet to the SSW	Closed Status Spill (Unk/Other Cause)
74	OIL ON RD 3RD AVE, DUNN BRIDGE	DUNN MEM BRIDGE, 3RD AVE	1990 feet to the SSW	Closed Status Spill (Unk/Other Cause)
146	DUNN MEMORIAL BRIDGE MOYER HUDSON RIVER	RT 20 DUNN BRIDGE HUDSON RIVER	1990 feet to the SSW	Closed Status Spill (Misc. Spill Cause)
147	DUNN BRIDGE PAIL RT 20	RT 9 & 20 W ON E SIDE BRIDGE	1990 feet to the SSW	Closed Status Spill (Misc. Spill Cause)
148	DUNN BRIDGE BROADWAY TO COLUMBIA ST EXITS	DUNN BRIDGE BROADWAY TO COLUMBIA ST EXITS	1990 feet to the SSW	Closed Status Spill (Misc. Spill Cause)
75	HUDSON RIVER PORT @ DUNN BRIDGE	@ DUNN BRIDGE HUDSON RIVER PORT	2001 feet to the SSW	Closed Status Spill (Unk/Other Cause)
76	DUNN MEMORIAL BRIDGE	DUNN MEMORIAL BRIDGE	2001 feet to the SSW	Closed Status Spill (Unk/Other Cause)
77	HUDSON RIVER N OF DUNN BRIDGE	HUDSON RIVER N.OF DUNN BRIDGE	2001 feet to the SSW	Closed Status Spill (Unk/Other Cause)
79	HUYCK FELT RED MILL CREEK WASHINGTON ST	WASHINGTON ST (52) RED MILL CREEK	2368 feet to the SSW	Closed Status Spill (Unk/Other Cause)
80	RED MILL CREEK WASHINGTON ST SEWAGE? BY HUYCK FELT	WASHINGTON ST (52) RED MILL CREEK	2368 feet to the SSW	Closed Status Spill (Unk/Other Cause)
81	PETRO IN RED MILL CREEK WASHINGTON ST @ HUYCK FELT	52 WASHINGTON ST RED MILL CREEK	2373 feet to the SSW	Closed Status Spill (Unk/Other Cause)
82	DIV FOR YOUTH HUYCK FELT BLDG WASHINGTON ST	N PK LOT @ E SIDE (52 WASHINGTON ST)	2373 feet to the SSW	Closed Status Spill (Unk/Other Cause)
83	RENSSELAER CITY HALL WASHINGTON ST	62 WASHINGTON ST	2373 feet to the SSW	Closed Status Spill (Unk/Other Cause)
85	SCHOUTEN PROPERTY BROADWAY	325 BROADWAY	2411 feet to the SSW	Closed Status Spill (Unk/Other Cause)
1	NM - RENSSELAER MGP	WASHINGTON ST	2618 feet to the SSW	NYSDEC Inactive Haz Waste Disposal Site

Identified Toxic Sites by Category

Livingston Avenue Bridge – Section 2 Rensselaer, NY

* Compass directions can vary substantially for sites located very close to the subject property address.

NYSDEC Inactive Haz. Waste Disposal Site Registry -- Total Sites – 3			Database searched at 1 MILE – ASTM required search distance: 1 Mile	
MAP ID	FACILITY ID	FACILITY NAME	FACILITY STREET	DISTANCE & DIRECTION
1	442057	NM – RENSSELAER MGP	WASHINGTON ST	2618 feet to the SSW
2	442042	RENSSELAER WYCK TARGET RANGE	10TH STREET	2799 feet to the ENE
3	442003	FORMER CITY OF RENSSELAER LANDFILL	PARTITION STREET	3331 feet to the SE
RCRA Corrective Action Sites -- Total Sites – 2			Database searched at 1 MILE – ASTM required search distance: 1 Mile	
MAP ID	FACILITY ID	FACILITY NAME	FACILITY STREET	DISTANCE & DIRECTION
4	442038	ASHLAND DISTRIBUTION	SOUTH STREET	5093 feet to the S
5	NYD046877775	ASHLAND CHEMICAL CO	SOUTH STREET	5251 feet to the S
Brownfields Sites -- Total Sites – 4			Database searched at 1/2 MILE – ASTM required search distance: 1/2 Mile	
MAP ID	FACILITY ID	FACILITY NAME	FACILITY STREET	DISTANCE & DIRECTION
6	C442043	TIM BAYLY PROPERTY	800 BROADWAY	0 feet
7	C442043A	TIM BAYLY PROPERTY – OFF-SITE	800 BROADWAY	0 feet
8	B00056	RENSSELAER RIVERFRONT SITE	RIVER ROAD	1225 feet to the NNE
9	V00488	NM – RENSSELAER MGP	WASHINGTON ST	2618 feet to the SSW
Active Haz Spills (Miscellaneous Spill Causes) -- Total Sites – 5			Database searched at 1/2 MILE – ASTM required search distance: 1/2 Mile	
MAP ID	FACILITY ID	FACILITY NAME	FACILITY STREET	DISTANCE & DIRECTION
10	8910698	AMTRAK BROADWAY MAINT SHOP E. END TRACK 5 PCS	BROADWAY	0 feet
11	1803656	NATIONAL GRID POLE 212	1233 BROADWAY	0 feet
12	1704826	EINARSSON PROPERTY 2ND ST	1135 2ND ST	286 feet to the SE
13	1803537	UNKNOWN RESIDENCE	10 WILSON ST	569 feet to the SSE
14	1802916	RESIDENCE	10 WILSON ST	569 feet to the SSE
Closed Status Tank Test Failures -- Total Sites – 4			Database searched at 1/2 MILE – ASTM required search distance: 1/2 Mile	
MAP ID	FACILITY ID	FACILITY NAME	FACILITY STREET	DISTANCE & DIRECTION
15	8705458	PRICECHOPPER GAS EAST ST	EAST ST (625)	788 feet to the S
16	9211153	MARTINOS CIBRO BROADWAY	551 BROADWAY	1123 feet to the SSW
17	8702358	CITY HALL BROADWAY	505 BROADWAY	1386 feet to the SSW
18	9010061	AMTRAK EAST ST @ HERRICK TTF	EAST ST @ HERRICK	1844 feet to the S
Closed Status Spills (Unknown Causes & Other Causes) -- Total Sites – 68			Database searched at 1/2 MILE – ASTM required search distance: 1/2 Mile	
MAP ID	FACILITY ID	FACILITY NAME	FACILITY STREET	DISTANCE & DIRECTION
19	9908439	MINKS FIREHOUSE BROADWAY	BROADWAY (1001?)	0 feet
20	9907148	AMTRAK MAINT FAC BROADWAY ENGINE	675 BROADWAY	0 feet
21	9805489	AMTRAK MAINT FACILITY BROADWAY	675 BROADWAY	0 feet
22	9607532	STUTO 822 BROADWAY ODOR	822 BROADWAY	0 feet
23	9513320	STUTO RES BROADWAY (NORTH OF PARTITION ST)	822 BROADWAY	0 feet
24	9410036	AMTRAK MAINT FAC BROADWAY (LUST)	675 BROADWAY	0 feet
25	9214392	AMTRAK MAINT GARAGE BROADWAY PCS	BROADWAY (675?)	0 feet
26	9209773	AMTRAK FUEL STORAGE AREA BROADWAY	BROADWAY (675?)	0 feet
27	9204101	AMTRAK YARD BROADWAY (@ FUEL DOCK)	675 BROADWAY	0 feet
28	8603616	AMTRAK BROADWAY ODORS @ OATHOUT RES	1040 BROADWAY	AMTRAK 0 feet
29	1603814	BROADWAY ODORS THROUGHOUT THE CITY OF RENS	1402 BROADWAY	0 feet
30	1301784	SIEDHOFF PROPERTY (FORMER ROXY CLEANER) BROADWAY	800 BROADWAY	0 feet
31	1214446	FORMER ROXY CLEANERS BROADWAY	800 BROADWAY	0 feet

32	0503513	AMTRAK BROADWAY FUEL DOCK	675 BROADWAY	0 feet
33	0411474	AMTRAK SHOP BROADWAY BOILER ROOM	BROADWAY (675?)	0 feet
34	0404463	OLD ROXY CLEANERS BROADWAY @ PARTITION	800 BROADWAY @ PARTITION ST	0 feet
35	0310883	AMTRAK PARTITION ST @ BROADWAY DRUM	PARTITION ST @ BROADWAY	0 feet
36	0200443	AMTRAK TRAIN STATION BROADWAY PCS	BROADWAY (675?) (AMTRAK)	0 feet
37	9313070	STEWARTS PARTITION ST CARMAN TRUCK	12 PARTITION ST	56 feet to the S*
38	0607082	APARTMENT BUILDING	20 HARRISON CORNER OF 1ST	97 feet to the SSE*
39	1012953	NAT GRID TRANSFORMER 1ST ST	1449 1ST ST	98 feet to the ENE*
40	1605670	NAT GRID TRANSFORMER 1ST ST POLETOP 4	938 1ST ST	116 feet to the SSE*
41	8806485	JELLIFF CORP HUDSON RIVER FORBES RD	5 FORBES RD HUDSON RIVER	247 feet to the NE
42	9201540	HUDSON RIVER TRACY, CENTRAL	TRACY ST, CENTRAL AVE HUDSON RIVER	307 feet to the NNE
43	1705111	HUDSON RIVER	TRACY STREET	307 feet to the NNE
44	9303544	2ND @ CHURCH SEWER FIRE	2ND ST @ CHURCH ST	360 feet to the ENE
45	1000394	ST PAULS CENTER FOR WOMEN & CHILDREN 3RD ST	947 3RD ST	516 feet to the SSE
46	1702229	PRIVATE DUMP C & L	3RD ST & PARTITION ST	556 feet to the SSE
47	9305705	FOSBY RES WILSON ST GOOP	17 WILSON ST	641 feet to the SSE
48	8801538	OIL ON RD 3RD ST	1499 3RD ST	658 feet to the ENE
49	9801673	DPW GARAGE WILLOW ST	25 WILLOW ST	712 feet to the S
50	0805452	ALL OF THE STREET FLOOD BROADWAY	25 WILLOW ST; FLOOD 5TH 6TH 2ND RING EAST SOUTH	712 feet to the S
51	0304605	WILLOW ST OLD DPW GARAGE	25 WILLOW ST	712 feet to the S
52	1808607	ROADWAY	52 PARTICIAN ST	744 feet to the SSE
53	9111297	AMTRAK STATION EAST ST ENGINE	EAST ST	767 feet to the S
54	0211909	AMTRAK TRAIN STATION	AMTRAK TRAIN STATION (EAST ST?)	767 feet to the S
55	0012028	AMTRAK STATION EAST ST CRANE	EAST ST	767 feet to the S
56	9803350	PRICECHOPPER GAS EAST ST	625 EAST ST	788 feet to the S
57	1704578	MARX CONSTRUCTION SITE BROADWAY	555 BROADWAY	856 feet to the SSW
58	1704206	MARX PROP. FORMER HIGH SCHOOL NEW BROADWAY	555 NEW BROADWAY	856 feet to the SSW
59	1215350	FORMER HIGH SCHOOL BROADWAY MARX CONSTRUCTION SITE BROADWAY	555 BROADWAY	856 feet to the SSW
60	0712560	RENSSELAER HIGH SCHOOL (FORMER) BROADWAY	555 BROADWAY	856 feet to the SSW
61	9813332	WILSON ST DUMPING	WILSON ST @ END OF ST	865 feet to the SSE
62	1601654	MICHELI CONT ODOR IN SEWER WILLOW@LAWRENCE IAO	WILLOW ST @ LAWRENCE ST	925 feet to the SSE
63	8911708	KENYON OIL 3RD AVE @ WASHINGTON ST (XTRA MART)	9 3RD AVE @ WASHINGTON ST	1062 feet to the NE
64	0604935	STEPHAN RES BELLVIEW TERR	50 BELLVIEW TERR	1108 feet to the NE
65	9201302	BROADWAY RED MILL CREEK	NEAR 547 BROADWAY	1193 feet to the SSW
66	0108399	RENSSELAER CITY HALL BROADWAY AGWAY	505 BROADWAY	1386 feet to the SSW
67	0302313	AMTRAK 551 BROADWAY HUDSON RIVER QUACKENDERRY	500 BROADWAY HUDSON RIVER, QUACKENDERRY	1420 feet to the SSW
68	9105181	HUDSON RIVER @ 5TH BOTTLE	5TH AVE @ HUDSON RIVER	1422 feet to the SSW
69	0104151	CONSTRUCTION SITE 5TH AV	5TH AVE (BRIDGE PAINTING)	1422 feet to the SSW
70	0708340	CDTA EAST ST @ AMTRAK STATION PCS	525 EAST ST	1888 feet to the S
71	0002443	13 PATTEN AVE -- GARAGE	13 PATTEN AVE	1983 feet to the NE
72	8902071	HUDSON RIVER DUNN MEMORIAL BRIDGE	HUDSON RIVER CREEK DUNN MEMORIAL BRIDGE RT 20	1990 feet to the SSW
73	1601905	APOLLO TRUCK DUNN MEMORIAL BRIDGE	DUNN MEMORIAL BRIDGE	1990 feet to the SSW
74	0202152	OIL ON RD 3RD AVE, DUNN BRIDGE	DUNN MEM BRIDGE, 3RD AVE	1990 feet to the SSW
75	9004083	HUDSON RIVER PORT @ DUNN BRIDGE	@ DUNN BRIDGE HUDSON RIVER PORT	2001 feet to the SSW
76	8803719	DUNN MEMORIAL BRIDGE	DUNN MEMORIAL BRIDGE	2001 feet to the SSW
77	8603861	HUDSON RIVER N OF DUNN BRIDGE	HUDSON RIVER N.OF DUNN BRIDGE	2001 feet to the SSW
78	1807413	ABSTON RESIDENCE	1823 8TH ST	2336 feet to the ENE
79	9613126	HUYCK FELT RED MILL CREEK WASHINGTON ST	WASHINGTON ST (52) RED MILL CREEK	2368 feet to the SSW
80	8705796	RED MILL CREEK WASHINGTON ST SEWAGE? BY HUYCK FELT	WASHINGTON ST (52) RED MILL CREEK	2368 feet to the SSW
81	9813985	PETRO IN RED MILL CREEK WASHINGTON ST @ HUYCK FELT	52 WASHINGTON ST RED MILL CREEK	2373 feet to the SSW
82	9408534	DIV FOR YOUTH HUYCK FELT BLDG WASHINGTON ST	N PK LOT @ E SIDE (52 WASHINGTON ST)	2373 feet to the SSW
83	0708130	RENSSELAER CITY HALL WASHINGTON ST	62 WASHINGTON ST	2373 feet to the SSW
84	1311585	COUNTY WASTE TRUCK EAST ST TO RED MILL RD	EAST ST 4TH AVE RED MILL RD	2409 feet to the S

85	8805853	SCHOUTEN PROPERTY BROADWAY	325 BROADWAY	2411 feet to the SSW
86	0304256	SEWAGE 4TH AVE @ SUMMIT	4TH AVE @ SUMMIT ST SEWER	2592 feet to the S

Closed Status Spills (Miscellaneous Spill Causes) -- Total Sites - 62

Database searched at 1/2 MILE - ASTM required search distance: 1/2 Mile

MAP ID	FACILITY ID	FACILITY NAME	FACILITY STREET	DISTANCE & DIRECTION
87	9907149	AMTRAK MAINT FAC BROADWAY ENGINE	675 BROADWAY	0 feet
88	9710677	AMTRAK BROADWAY (LUST)	675 BROADWAY	0 feet
89	9315438	MALARK CAPITAL DEMO BROADWAY	1319 BROADWAY	0 feet
90	9310766	AMTRAK BROADWAY ENGINE 596	BROADWAY (675?)	0 feet
91	9304561	AMTRAK BROADWAY 1/2 MI. S. OF STATION, FUELING	BROADWAY	0 feet
92	9214182	AMTRAK MAINT SHOP BROADWAY ANTIFREEZE	BROADWAY (675?)	0 feet
93	9209501	AMTRAK MAINT BLDG BROADWAY TRANSFORMER	BROADWAY (675?)	0 feet
94	9200559	AMTRAK BROADWAY ENGINE	675 BROADWAY	0 feet
95	9109127	AMTRAK LINE LEAK BROADWAY	BROADWAY (675?)	0 feet
96	9109125	AMTRAK MAINT. FACILITY BROADWAY (MWS @ FUELING)	BROADWAY (675?)	0 feet
97	9104514	AMTRAK BROADWAY PCS (LINE LEAK)	BROADWAY (675?)	0 feet
98	8908915	AMTRAK BROADWAY PUDDLE @ LOADING PAD	675 BROADWAY	0 feet
99	8902792	AMTRAK MAINTENANCE FACILITY BROADWAY W/O OVERFILL	617 BROADWAY (675??)	0 feet
100	1807430	VACAN LOT	822 BROADWAY	0 feet
101	1710324	AMTRAK	675 BROADWAY	0 feet
102	1606012	AMTRAK MAINT FACILITY BROADWAY BROADWAY RAILYARD	675 BROADWAY	0 feet
103	1604829	AMTRAK MAINT FACILITY BROADWAY BROADWAY	685 BROADWAY	0 feet
104	1602174	BOND RES BROADWAY AUTO FLUIDS	1489 BROADWAY	0 feet
105	1309893	DEKATHERN CONSTR CO BROADWAY EQ STORAGE LOT	1019 BROADWAY (20 FT N OF)	0 feet
106	1104273	AMTRAK BROADWAY FUELING ENGINE	BROADWAY (675?)	0 feet
107	0911189	AMTRAK MAINT FACILITY BROADWAY O/W SEP OVERFILL	BROADWAY (675?)	0 feet
108	0910636	AMTRAK ENGINE @ STATION/MAINT FAC EAST ST - BROADWAY	MAINTENANCE FACILITY & STATION (EAST ST - BROADWAY)	0 feet
109	0709694	DPW TRUCK @ ROBERTS & NICHOLS FIRE APPARATUS TRUCK	TRACY ST	0 feet
110	0400140	OIL ON RD PARTITION, BROADWAY CRISTO CONSTR TRUCK	PARTITION ST, BROADWAY, ETC.	0 feet
111	0010850	AMTRAK RENS MAINT FAC BROADWAY	675 BROADWAY	0 feet
112	1301551	NAT GRID TRUCK 1ST ST	1219 1ST ST	35 feet to the ESE*
113	9800508	STEWARTS #262 PARTITION ST	12 PARTITION ST	56 feet to the S*
114	0711779	STEWARTS #262 PARTITION ST	12 PARTITION ST	56 feet to the S*
115	0310175	STEWARTS PARTITION ST	12 PARTITION ST	56 feet to the S*
116	0108309	STEWARTS CARMAN PARTITION @ EAST	PARTITION ST (12) @ EAST ST	56 feet to the S*
117	0600978	HANNANS WASTE TRACY ST	6 TRACY ST	71 feet to the NE*
118	0703476	BOHLEY GARAGE	1417 1ST	78 feet to the ENE*
119	0503085	NIMO TRANSFORMER JOHNS ST	20 JOHNS ST	178 feet to the SSE*
120	0605189	NIMO TRANSFORMER NAT GRID	25 JOHN ST	224 feet to the SSE
121	9901711	BARNETT MILLS FORBES AVE OLD JELLIFF FACILITY	FORBES AVE	247 feet to the NE
122	9516418	JELLIFF FORBES RD (RPT'D AS CONRAIL)	FORBES RD	247 feet to the NE
123	8701013	JELLIFF VANDALIZED DRUMS FORBES RD SEWER	FORBES RD	247 feet to the NE
124	8602120	KET PRODUCTS FORBES AVE HUDSON RIVER	5 FORBES RD HUDSON RIVER	247 feet to the NE
125	8202013	KET PRODUCTS FORBES RD HUDSON RIVER	FORBES RD HUDSON RIVER	247 feet to the NE
126	9202008	ABAIRE RES LANSING PL CAR	87 LANSING PL	335 feet to the S
127	8803979	RENSELAER FIRE DEPT PARTITION ST	PARTITION ST	659 feet to the SSE
128	0604261	NIMO TRANSFORMER GLEN ST NAT GRID	50 GLEN ST	681 feet to the SE
129	8906948	DPW 25 WILLOW ST DRUMS	25 WILLOW ST	712 feet to the S
130	0002868	DPW GARAGE WILLOW ST	25 WILLOW ST	712 feet to the S
131	0109791	YAZDI PROPERTY GLEN ST	54 GLEN ST	731 feet to the SE
132	9512042	AMTRAK EAST ST (FUELING TRAIN @ PLATFORM MP141.85)	EAST ST	767 feet to the S
133	9511471	AMTRAK STATION EAST ST ENGINE (TRACK 17 BELOW ST.)	EAST ST	767 feet to the S
134	9500315	AMTRAK STATION EAST ST TRANSFORMER	EAST ST	767 feet to the S

135	9201915	AMTRAK STATION FUEL TRUCK EAST ST	EAST ST	767 feet to the S
136	9305752	57 JOHN ST LEAKING CAR	57 JOHN ST	793 feet to the SE
137	0811526	STEESE RES 3RD ST	1566 3RD ST	795 feet to the ENE
138	9303575	TEDFORD 2ND ST	1640 2ND ST	933 feet to the NE
139	0008422	FIACCO RES 4TH @ PINE PCS	1140 4TH ST @ PINE	941 feet to the ESE
140	9209408	MICHELI CONTRACTING LAWRENCE ST	95 LAWRENCE ST	997 feet to the S
141	1108333	MILLER RES 4TH ST	1546 4TH ST	1045 feet to the ENE
142	1305395	NAT GRID VEHICLE WILLOW ST	86 WILLOW ST	1061 feet to the SSE
143	9406821	CITGO 3RD ST @ WASHINGTON AVE GRAY	3RD ST @ WASHINGTON AVE (1647 A 3RD ST)	1062 feet to the NE
144	9200569	QUACKENDERRY CREEK BTWN PARTITION & WILSON	PARTITION ST, WILSON ST	1083 feet to the SSE
145	1300591	ARTHUR HILTON PROPERTY FORBES AVE	20 FORBES AVENUE	1271 feet to the NNE
146	9508028	DUNN MEMORIAL BRIDGE MOYER HUDSON RIVER	RT 20 DUNN BRIDGE HUDSON RIVER	1990 feet to the SSW
147	9403654	DUNN BRIDGE PAIL RT 20	RT 9 & 20 W ON E SIDE BRIDGE	1990 feet to the SSW
148	1505663	DUNN BRIDGE BROADWAY TO COLUMBIA ST EXITS	DUNN BRIDGE BROADWAY TO COLUMBIA ST EXITS	1990 feet to the SSW

Major Oil Storage Facilities -- Total Sites - 2

MAP ID	FACILITY ID	FACILITY NAME
149	4-3360	RENSELAER MAINTENANCE FACILITY
150	4-1620	POLSINELLO TERMINAL INC.

Database searched at 1/4 MILE - ASTM required search distance: Property & Adjacent

FACILITY STREET	DISTANCE & DIRECTION
675 BROADWAY	0 feet
FORBES & TRACY STREETS	685 feet to the NNE

Petroleum Bulk Storage Sites -- Total Sites - 7

MAP ID	FACILITY ID	FACILITY NAME
151	4-135585	STEWART'S SHOP # 262
152	4-443514	JELLIFF CORP.
153	4-600088	CITY OF RENSELAER D.P.W.
154	4-016977	PRICE CHOPPER GAS #67
155	4-600954	MICHELI CONTRACTING CORP.
156	4-087351	THIRD STREET CITGO
157	4-261726	MARTINO'S SERVICE

Database searched at 1/4 MILE - ASTM required search distance: Property & Adjacent

FACILITY STREET	DISTANCE & DIRECTION
12 PARTITION STREET	51 feet to the S*
5 FORBES RD	250 feet to the NE
25 WILLOW ST	718 feet to the S
625 EAST ST	787 feet to the S
95 LAWRENCE ST	1001 feet to the S
1647 A 3RD ST	1066 feet to the NE
551 BROADWAY	1119 feet to the SSW

Hazardous Waste Generators, Transporters -- Total Sites - 11

MAP ID	FACILITY ID	FACILITY NAME
158	NYD089107528	AMTRAK
159	NYR000133991	CITY OF RENSELAER
160	NYR000139055	ANTHONY J HILL INC
161	NYD096932108	JELLIFF CORP
162	NYD986994556	NYS DOT BIN 2202220
163	NYR000034520	LINDSAY RESIDENCE
164	NYD986967479	RENSELAER SERVICE
165	NYD056082183	RENSELAER PUBLIC SCHOOLS
166	NYN40004A313	BUTLERS TIRE SERVICE
167	NYD986960946	MARTINO A J
168	NYR000201921	HILTON CENTER

Database searched at 1/4 MILE - ASTM required search distance: Property & Adjacent

FACILITY STREET	DISTANCE & DIRECTION
675 BROADWAY	0 feet
6 TRACY ST	62 feet to the NE*
6 TRACY STREET	62 feet to the NE*
5 FORBES AVE	243 feet to the NE
BROADWAY OVER AMTRAK	316 feet to the S
1431 3RD ST	605 feet to the ENE
625 EAST ST	801 feet to the S
555 BROADWAY	869 feet to the SSW
82 CENTRAL AVE	1096 feet to the ENE
551 BROADWAY	1130 feet to the SSW
20 FORBES AVE BLDG 1	1252 feet to the NNE

Identified Toxic Sites by Proximity

Livingston Avenue Bridge – Section 2, Rensselaer, NY

* Compass directions can vary substantially for sites located very close to the subject property address.

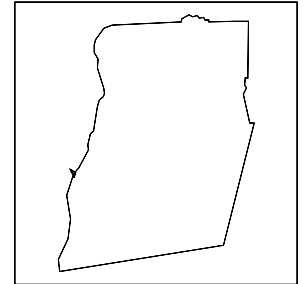

Map Id#	Site Name	Site Street	Approximate Distance & Direction From Property	Toxic Site Category	
6	TIM BAYLY PROPERTY	800 BROADWAY	0 feet	Brownfields Site	
7	TIM BAYLY PROPERTY – OFF-SITE	800 BROADWAY	0 feet	Brownfields Site	
10	AMTRAK BROADWAY MAINT SHOP E. END TRACK 5 PCS	BROADWAY	0 feet	Active Haz Spill (Misc. Spill Cause)	
11	NATIONAL GRID POLE 212	1233 BROADWAY	0 feet	Active Haz Spill (Misc. Spill Cause)	
19	MINKS FIREHOUSE BROADWAY	BROADWAY (1001?)	0 feet	Closed Status Spill (Unk/Other Cause)	
20	AMTRAK MAINT FAC BROADWAY ENGINE	675 BROADWAY	0 feet	Closed Status Spill (Unk/Other Cause)	
21	AMTRAK MAINT FACILITY BROADWAY	675 BROADWAY	0 feet	Closed Status Spill (Unk/Other Cause)	
22	STUTO 822 BROADWAY ODOR	822 BROADWAY	0 feet	Closed Status Spill (Unk/Other Cause)	
23	STUTO RES BROADWAY (NORTH OF PARTITION ST)	822 BROADWAY	0 feet	Closed Status Spill (Unk/Other Cause)	
24	AMTRAK MAINT FAC BROADWAY (LUST)	675 BROADWAY	0 feet	Closed Status Spill (Unk/Other Cause)	
25	AMTRAK MAINT GARAGE BROADWAY PCS	BROADWAY (675?)	0 feet	Closed Status Spill (Unk/Other Cause)	
26	AMTRAK FUEL STORAGE AREA BROADWAY	BROADWAY (675?)	0 feet	Closed Status Spill (Unk/Other Cause)	
27	AMTRAK YARD BROADWAY (@ FUEL DOCK)	675 BROADWAY	0 feet	Closed Status Spill (Unk/Other Cause)	
28	AMTRAK BROADWAY ODORS @ OATHOUT RES	1040 BROADWAY	AMTRAK	0 feet	Closed Status Spill (Unk/Other Cause)
29	BROADWAY ODORS THROUGHOUT THE CITY OF RENS	1402 BROADWAY		0 feet	Closed Status Spill (Unk/Other Cause)
30	SIEDHOFF PROPERTY (FORMER ROXY CLEANER) BROADWAY	800 BROADWAY		0 feet	Closed Status Spill (Unk/Other Cause)
31	FORMER ROXY CLEANERS BROADWAY	800 BROADWAY		0 feet	Closed Status Spill (Unk/Other Cause)
32	AMTRAK BROADWAY FUEL DOCK	675 BROADWAY		0 feet	Closed Status Spill (Unk/Other Cause)
33	AMTRAK SHOP BROADWAY BOILER ROOM	BROADWAY (675?)		0 feet	Closed Status Spill (Unk/Other Cause)
34	OLD ROXY CLEANERS BROADWAY @ PARTITION	800 BROADWAY @ PARTITION ST		0 feet	Closed Status Spill (Unk/Other Cause)
35	AMTRAK PARTITION ST @ BROADWAY DRUM	PARTITION ST @ BROADWAY		0 feet	Closed Status Spill (Unk/Other Cause)
36	AMTRAK TRAIN STATION BROADWAY PCS	BROADWAY (675?) (AMTRAK)		0 feet	Closed Status Spill (Unk/Other Cause)
87	AMTRAK MAINT FAC BROADWAY ENGINE	675 BROADWAY		0 feet	Closed Status Spill (Misc. Spill Cause)
88	AMTRAK BROADWAY (LUST)	675 BROADWAY		0 feet	Closed Status Spill (Misc. Spill Cause)
89	MALARK CAPITAL DEMO BROADWAY	1319 BROADWAY		0 feet	Closed Status Spill (Misc. Spill Cause)
90	AMTRAK BROADWAY ENGINE 596	BROADWAY (675?)		0 feet	Closed Status Spill (Misc. Spill Cause)
91	AMTRAK BROADWAY 1/2 MI. S. OF STATION, FUELING	BROADWAY		0 feet	Closed Status Spill (Misc. Spill Cause)
92	AMTRAK MAINT SHOP BROADWAY ANTIFREEZE	BROADWAY (675?)		0 feet	Closed Status Spill (Misc. Spill Cause)
93	AMTRAK MAINT BLDG BROADWAY TRANSFORMER	BROADWAY (675?)		0 feet	Closed Status Spill (Misc. Spill Cause)
94	AMTRAK BROADWAY ENGINE	675 BROADWAY		0 feet	Closed Status Spill (Misc. Spill Cause)
95	AMTRAK LINE LEAK BROADWAY	BROADWAY (675?)		0 feet	Closed Status Spill (Misc. Spill Cause)
96	AMTRAK MAINT. FACILITY BROADWAY (MWS @ FUELING)	BROADWAY (675?)		0 feet	Closed Status Spill (Misc. Spill Cause)
97	AMTRAK BROADWAY PCS (LINE LEAK)	BROADWAY (675?)		0 feet	Closed Status Spill (Misc. Spill Cause)
98	AMTRAK BROADWAY PUDDLE @ LOADING PAD	675 BROADWAY		0 feet	Closed Status Spill (Misc. Spill Cause)
99	AMTRAK MAINTENANCE FACILITY BROADWAY W/O OVERFILL	617 BROADWAY (675??)		0 feet	Closed Status Spill (Misc. Spill Cause)
100	VACAN LOT	822 BROADWAY		0 feet	Closed Status Spill (Misc. Spill Cause)
101	AMTRAK	675 BROADWAY		0 feet	Closed Status Spill (Misc. Spill Cause)
102	AMTRAK MAINT FACILITY BROADWAY BROADWAY RAILYARD	675 BROADWAY		0 feet	Closed Status Spill (Misc. Spill Cause)
103	AMTRAK MAINT FACILITY BROADWAY BROADWAY	685 BROADWAY		0 feet	Closed Status Spill (Misc. Spill Cause)
104	BOND RES BROADWAY AUTO FLUIDS	1489 BROADWAY		0 feet	Closed Status Spill (Misc. Spill Cause)
105	DEKATHERN CONSTR CO BROADWAY EQ STORAGE LOT	1019 BROADWAY (20 FT N OF)		0 feet	Closed Status Spill (Misc. Spill Cause)
106	AMTRAK BROADWAY FUELING ENGINE	BROADWAY (675?)		0 feet	Closed Status Spill (Misc. Spill Cause)
107	AMTRAK MAINT FACILITY BROADWAY O/W SEP OVERFILL	BROADWAY (675?)		0 feet	Closed Status Spill (Misc. Spill Cause)
108	AMTRAK ENGINE @ STATION/MAINT FAC EAST ST – BROADWAY	MAINTENANCE FACILITY & STATION (EAST ST – BROADWAY)		0 feet	Closed Status Spill (Misc. Spill Cause)
109	DPW TRUCK @ ROBERTS & NICHOLS FIRE APPARATUS TRAC	8 TRACY ST		0 feet	Closed Status Spill (Misc. Spill Cause)

110	OIL ON RD PARTITION, BROADWAY CRISTO CONSTR TRUCK	PARTITION ST, BROADWAY, ETC.	0 feet	Closed Status Spill (Misc. Spill Cause)
111	AMTRAK RENS MAINT FAC BROADWAY	675 BROADWAY	0 feet	Closed Status Spill (Misc. Spill Cause)
149	RENSELAER MAINTENANCE FACILITY	675 BROADWAY	0 feet	Major Oil Storage Facility
158	AMTRAK	675 BROADWAY	0 feet	Hazardous Waste Generator/Transporter
112	NAT GRID TRUCK 1ST ST	1219 1ST ST	35 feet to the ESE*	Closed Status Spill (Misc. Spill Cause)
151	STEWART'S SHOP # 262	12 PARTITION STREET	51 feet to the S*	Petroleum Bulk Storage Site
37	STEWARTS PARTITION ST CARMAN TRUCK	12 PARTITION ST	56 feet to the S*	Closed Status Spill (Unk/Other Cause)
113	STEWARTS #262 PARTITION ST	12 PARTITION ST	56 feet to the S*	Closed Status Spill (Misc. Spill Cause)
114	STEWARTS #262 PARTITION ST	12 PARTITION ST	56 feet to the S*	Closed Status Spill (Misc. Spill Cause)
115	STEWARTS PARTITION ST	12 PARTITION ST	56 feet to the S*	Closed Status Spill (Misc. Spill Cause)
116	STEWARTS CARMAN PARTITION @ EAST	PARTITION ST (12) @ EAST ST	56 feet to the S*	Closed Status Spill (Misc. Spill Cause)
159	CITY OF RENSELAER	6 TRACY ST	62 feet to the NE*	Hazardous Waste Generator/Transporter
160	ANTHONY J HILL INC	6 TRACY STREET	62 feet to the NE*	Hazardous Waste Generator/Transporter
117	HANNANS WASTE TRACY ST	6 TRACY ST	71 feet to the NE*	Closed Status Spill (Misc. Spill Cause)
118	BOHLEY GARAGE	1417 1ST	78 feet to the ENE*	Closed Status Spill (Misc. Spill Cause)
38	APARTMENT BUILDING	20 HARRISON CORNER OF 1ST	97 feet to the SSE*	Closed Status Spill (Unk/Other Cause)
39	NAT GRID TRANSFORMER 1ST ST	1449 1ST ST	98 feet to the ENE*	Closed Status Spill (Unk/Other Cause)
40	NAT GRID TRANSFORMER 1ST ST POLETOP 4	938 1ST ST	116 feet to the SSE*	Closed Status Spill (Unk/Other Cause)
119	NIMO TRANSFORMER JOHNS ST	20 JOHNS ST	178 feet to the SSE*	Closed Status Spill (Misc. Spill Cause)
120	NIMO TRANSFORMER NAT GRID	25 JOHN ST	224 feet to the SSE	Closed Status Spill (Misc. Spill Cause)
161	JELLIFF CORP	5 FORBES AVE	243 feet to the NE	Hazardous Waste Generator/Transporter
41	JELLIFF CORP HUDSON RIVER FORBES RD	5 FORBES RD HUDSON RIVER	247 feet to the NE	Closed Status Spill (Unk/Other Cause)
121	BARNETT MILLS FORBES AVE OLD JELLIFF FACILITY	FORBES AVE	247 feet to the NE	Closed Status Spill (Misc. Spill Cause)
122	JELLIFF FORBES RD (RPT'D AS CONRAIL)	FORBES RD	247 feet to the NE	Closed Status Spill (Misc. Spill Cause)
123	JELLIFF VANDALIZED DRUMS FORBES RD SEWER	FORBES RD	247 feet to the NE	Closed Status Spill (Misc. Spill Cause)
124	KET PRODUCTS FORBES AVE HUDSON RIVER	5 FORBES RD HUDSON RIVER	247 feet to the NE	Closed Status Spill (Misc. Spill Cause)
125	KET PRODUCTS FORBES RD HUDSON RIVER	FORBES RD HUDSON RIVER	247 feet to the NE	Closed Status Spill (Misc. Spill Cause)
152	JELLIFF CORP.	5 FORBES RD	250 feet to the NE	Petroleum Bulk Storage Site
12	EINARSSON PROPERTY 2ND ST	1135 2ND ST	286 feet to the SE	Active Haz Spill (Misc. Spill Cause)
42	HUDSON RIVER TRACY, CENTRAL	TRACY ST, CENTRAL AVE HUDSON RIVER	307 feet to the NNE	Closed Status Spill (Unk/Other Cause)
43	HUDSON RIVER	TRACY STREET	307 feet to the NNE	Closed Status Spill (Unk/Other Cause)
162	NYSDOT BIN 2202220	BROADWAY OVER AMTRAK	316 feet to the S	Hazardous Waste Generator/Transporter
126	ABAIRES RES LANSING PL CAR	87 LANSING PL	335 feet to the S	Closed Status Spill (Misc. Spill Cause)
44	2ND @ CHURCH SEWER FIRE	2ND ST @ CHURCH ST	360 feet to the ENE	Closed Status Spill (Unk/Other Cause)
45	ST PAULS CENTER FOR WOMEN & CHILDREN 3RD ST	947 3RD ST	516 feet to the SSE	Closed Status Spill (Unk/Other Cause)
46	PRIVATE DUMP C & L	3RD ST & PARTITION ST	556 feet to the SSE	Closed Status Spill (Unk/Other Cause)
13	UNKNOWN RESIDENCE	10 WILSON ST	569 feet to the SSE	Active Haz Spill (Misc. Spill Cause)
14	RESIDENCE	10 WILSON ST	569 feet to the SSE	Active Haz Spill (Misc. Spill Cause)
163	LINDSAY RESIDENCE	1431 3RD ST	605 feet to the ENE	Hazardous Waste Generator/Transporter
47	FOSBY RES WILSON ST GOOP	17 WILSON ST	641 feet to the SSE	Closed Status Spill (Unk/Other Cause)
48	OIL ON RD 3RD ST	1499 3RD ST	658 feet to the ENE	Closed Status Spill (Unk/Other Cause)
127	RENSELAER FIRE DEPT PARTITION ST	PARTITION ST	659 feet to the SSE	Closed Status Spill (Misc. Spill Cause)
128	NIMO TRANSFORMER GLEN ST NAT GRID	50 GLEN ST	681 feet to the SE	Closed Status Spill (Misc. Spill Cause)
150	POLSINELLO TERMINAL INC.	FORBES & TRACY STREETS	685 feet to the NNE	Major Oil Storage Facility
49	DPW GARAGE WILLOW ST	25 WILLOW ST	712 feet to the S	Closed Status Spill (Unk/Other Cause)
50	ALL OF THE STREET FLOOD BROADWAY	25 WILLOW ST; FLOOD 5TH 6TH 2ND RING EAST SOUTH	712 feet to the S	Closed Status Spill (Unk/Other Cause)
51	WILLOW ST OLD DPW GARAGE	25 WILLOW ST	712 feet to the S	Closed Status Spill (Unk/Other Cause)
129	DPW 25 WILLOW ST DRUMS	25 WILLOW ST	712 feet to the S	Closed Status Spill (Misc. Spill Cause)
130	DPW GARAGE WILLOW ST	25 WILLOW ST	712 feet to the S	Closed Status Spill (Misc. Spill Cause)
153	CITY OF RENSELAER D.P.W.	25 WILLOW ST	718 feet to the S	Petroleum Bulk Storage Site
131	YAZDI PROPERTY GLEN ST	54 GLEN ST	731 feet to the SE	Closed Status Spill (Misc. Spill Cause)
52	ROADWAY	52 PARTICIAN ST	744 feet to the SSE	Closed Status Spill (Unk/Other Cause)
53	AMTRAK STATION EAST ST ENGINE	EAST ST	767 feet to the S	Closed Status Spill (Unk/Other Cause)

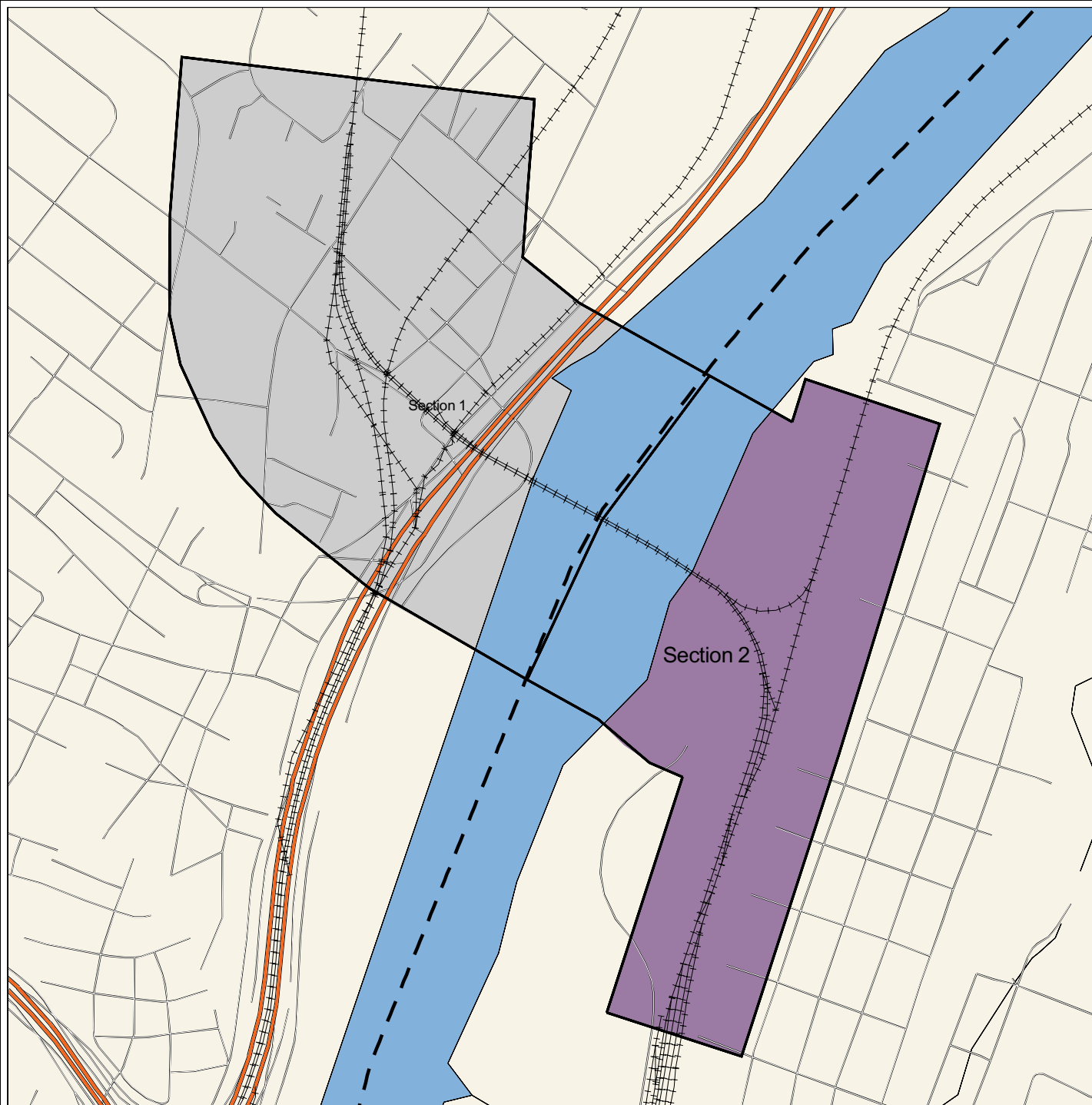
54	AMTRAK TRAIN STATION	AMTRAK TRAIN STATION (EAST ST?)	767 feet to the S	Closed Status Spill (Unk/Other Cause)
55	AMTRAK STATION EAST ST CRANE	EAST ST	767 feet to the S	Closed Status Spill (Unk/Other Cause)
132	AMTRAK EAST ST (FUELING TRAIN @ PLATFORM MP141.85)	EAST ST	767 feet to the S	Closed Status Spill (Misc. Spill Cause)
133	AMTRAK STATION EAST ST ENGINE (TRACK 17 BELOW ST.)	EAST ST	767 feet to the S	Closed Status Spill (Misc. Spill Cause)
134	AMTRAK STATION EAST ST TRANSFORMER	EAST ST	767 feet to the S	Closed Status Spill (Misc. Spill Cause)
135	AMTRAK STATION FUEL TRUCK EAST ST	EAST ST	767 feet to the S	Closed Status Spill (Misc. Spill Cause)
154	PRICE CHOPPER GAS #67	625 EAST ST	787 feet to the S	Petroleum Bulk Storage Site
15	PRICECHOPPER GAS EAST ST	EAST ST (625)	788 feet to the S	Closed Status Tank Test Failure
56	PRICECHOPPER GAS EAST ST	625 EAST ST	788 feet to the S	Closed Status Spill (Unk/Other Cause)
136	57 JOHN ST LEAKING CAR	57 JOHN ST	793 feet to the SE	Closed Status Spill (Misc. Spill Cause)
137	STEESE RES 3RD ST	1566 3RD ST	795 feet to the ENE	Closed Status Spill (Unk/Other Cause)
164	RENSSELAER SERVICE	625 EAST ST	801 feet to the S	Hazardous Waste Generator/Transporter
57	MARX CONSTRUCTION SITE BROADWAY	555 BROADWAY	856 feet to the SSW	Closed Status Spill (Unk/Other Cause)
58	MARX PROP. FORMER HIGH SCHOOL NEW BROADWAY	555 NEW BROADWAY	856 feet to the SSW	Closed Status Spill (Unk/Other Cause)
59	FORMER HIGH SCHOOL BROADWAY MARX CONSTRUCTION SITE	555 BROADWAY	856 feet to the SSW	Closed Status Spill (Unk/Other Cause)
60	RENSSELAER HIGH SCHOOL (FORMER) BROADWAY	555 BROADWAY	856 feet to the SSW	Closed Status Spill (Unk/Other Cause)
61	WILSON ST DUMPING	WILSON ST @ END OF ST	865 feet to the SSE	Closed Status Spill (Unk/Other Cause)
165	RENSSELAER PUBLIC SCHOOLS	555 BROADWAY	869 feet to the SSW	Hazardous Waste Generator/Transporter
62	MICHELI CONT ODOR IN SEWER WILLOW@LAWRENCE IAO DP	WILLOW ST @ LAWRENCE ST	925 feet to the SSE	Closed Status Spill (Unk/Other Cause)
138	TEDFORD 2ND ST	1640 2ND ST	933 feet to the NE	Closed Status Spill (Misc. Spill Cause)
139	FIACCO RES 4TH @ PINE PCS	1140 4TH ST @ PINE	941 feet to the ESE	Closed Status Spill (Misc. Spill Cause)
140	MICHELI CONTRACTING LAWRENCE ST	95 LAWRENCE ST	997 feet to the S	Closed Status Spill (Misc. Spill Cause)
155	MICHELI CONTRACTING CORP.	95 LAWRENCE ST	1001 feet to the S	Petroleum Bulk Storage Site
141	MILLER RES 4TH ST	1546 4TH ST	1045 feet to the ENE	Closed Status Spill (Misc. Spill Cause)
142	NAT GRID VEHICLE WILLOW ST	86 WILLOW ST	1061 feet to the SSE	Closed Status Spill (Misc. Spill Cause)
63	KENYON OIL 3RD AVE @ WASHINGTON ST (XTRA MART)	9 3RD AVE @ WASHINGTON ST	1062 feet to the NE	Closed Status Spill (Unk/Other Cause)
143	CITGO 3RD ST @ WASHINGTON AVE GRAY	3RD ST @ WASHINGTON AVE (1647 A 3RD ST)	1062 feet to the NE	Closed Status Spill (Misc. Spill Cause)
156	THIRD STREET CITGO	1647 A 3RD ST	1066 feet to the NE	Petroleum Bulk Storage Site
144	QUACKENDERRY CREEK BTWN PARTITION & WILSON	PARTITION ST, WILSON ST	1083 feet to the SSE	Closed Status Spill (Misc. Spill Cause)
166	BUTLERS TIRE SERVICE	82 CENTRAL AVE	1096 feet to the ENE	Hazardous Waste Generator/Transporter
64	STEPHAN RES BELLVIEW TERR	50 BELLVIEW TERR	1108 feet to the NE	Closed Status Spill (Unk/Other Cause)
157	MARTINO'S SERVICE	551 BROADWAY	1119 feet to the SSW	Petroleum Bulk Storage Site
16	MARTINOS CIBRO BROADWAY	551 BROADWAY	1123 feet to the SSW	Closed Status Tank Test Failure
167	MARTINO A J	551 BROADWAY	1130 feet to the SSW	Hazardous Waste Generator/Transporter
65	BROADWAY RED MILL CREEK	NEAR 547 BROADWAY	1193 feet to the SSW	Closed Status Spill (Unk/Other Cause)
8	RENSSELAER RIVERFRONT SITE	RIVER ROAD	1225 feet to the NNE	Brownfields Site
168	HILTON CENTER	20 FORBES AVE BLDG 1	1252 feet to the NNE	Hazardous Waste Generator/Transporter
145	ARTHUR HILTON PROPERTY FORBES AVE	20 FORBES AVENUE	1271 feet to the NNE	Closed Status Spill (Misc. Spill Cause)
17	CITY HALL BROADWAY	505 BROADWAY	1386 feet to the SSW	Closed Status Tank Test Failure
66	RENSSELAER CITY HALL BROADWAY AGWAY	505 BROADWAY	1386 feet to the SSW	Closed Status Spill (Unk/Other Cause)
67	AMTRAK 551 BROADWAY HUDSON RIVER QUACKENDERRY	500 BROADWAY HUDSON RIVER, QUACKENDERRY	1420 feet to the SSW	Closed Status Spill (Unk/Other Cause)
68	HUDSON RIVER @ 5TH BOTTLE	5TH AVE @ HUDSON RIVER	1422 feet to the SSW	Closed Status Spill (Unk/Other Cause)
69	CONSTRUCTION SITE 5TH AV	5TH AVE (BRIDGE PAINTING)	1422 feet to the SSW	Closed Status Spill (Unk/Other Cause)
18	AMTRAK EAST ST @ HERRICK TTF	EAST ST @ HERRICK	1844 feet to the S	Closed Status Tank Test Failure
70	CDTA EAST ST @ AMTRAK STATION PCS	525 EAST ST	1888 feet to the S	Closed Status Spill (Unk/Other Cause)
71	13 PATTEN AVE -- GARAGE	13 PATTEN AVE	1983 feet to the NE	Closed Status Spill (Unk/Other Cause)
72	HUDSON RIVER DUNN MEMORIAL BRIDGE	HUDSON RIVER CREEK DUNN MEMORIAL BRIDGE RT 20	1990 feet to the SSW	Closed Status Spill (Unk/Other Cause)
73	APOLLO TRUCK DUNN MEMORIAL BRIDGE	DUNN MEMORIAL BRIDGE	1990 feet to the SSW	Closed Status Spill (Unk/Other Cause)
74	OIL ON RD 3RD AVE, DUNN BRIDGE	DUNN MEM BRIDGE, 3RD AVE	1990 feet to the SSW	Closed Status Spill (Unk/Other Cause)
146	DUNN MEMORIAL BRIDGE MOYER HUDSON RIVER	RT 20 DUNN BRIDGE HUDSON RIVER	1990 feet to the SSW	Closed Status Spill (Misc. Spill Cause)
147	DUNN BRIDGE PAIL RT 20	RT 9 & 20 W ON E SIDE BRIDGE	1990 feet to the SSW	Closed Status Spill (Misc. Spill Cause)
148	DUNN BRIDGE BROADWAY TO COLUMBIA ST EXITS	DUNN BRIDGE BROADWAY TO COLUMBIA ST EXITS	1990 feet to the SSW	Closed Status Spill (Misc. Spill Cause)
75	HUDSON RIVER PORT @ DUNN BRIDGE	@ DUNN BRIDGE HUDSON RIVER PORT	2001 feet to the SSW	Closed Status Spill (Unk/Other Cause)

76	DUNN MEMORIAL BRIDGE	DUNN MEMORIAL BRIDGE	2001 feet to the SSW	Closed Status Spill (Unk/Other Cause)
77	HUDSON RIVER N OF DUNN BRIDGE	HUDSON RIVER N.OF DUNN BRIDGE	2001 feet to the SSW	Closed Status Spill (Unk/Other Cause)
78	ABSTON RESIDENCE	1823 8TH ST	2336 feet to the ENE	Closed Status Spill (Unk/Other Cause)
79	HUYCK FELT RED MILL CREEK WASHINGTON ST	WASHINGTON ST (52) RED MILL CREEK	2368 feet to the SSW	Closed Status Spill (Unk/Other Cause)
80	RED MILL CREEK WASHINGTON ST SEWAGE? BY HUYCK FELT	WASHINGTON ST (52) RED MILL CREEK	2368 feet to the SSW	Closed Status Spill (Unk/Other Cause)
81	PETRO IN RED MILL CREEK WASHINGTON ST @ HUYCK FELT	52 WASHINGTON ST RED MILL CREEK	2373 feet to the SSW	Closed Status Spill (Unk/Other Cause)
82	DIV FOR YOUTH HUYCK FELT BLDG WASHINGTON ST	N PK LOT @ E SIDE (52 WASHINGTON ST)	2373 feet to the SSW	Closed Status Spill (Unk/Other Cause)
83	RENSSELAER CITY HALL WASHINGTON ST	62 WASHINGTON ST	2373 feet to the SSW	Closed Status Spill (Unk/Other Cause)
84	COUNTY WASTE TRUCK EAST ST TO RED MILL RD	EAST ST 4TH AVE RED MILL RD	2409 feet to the S	Closed Status Spill (Unk/Other Cause)
85	SCHOUTEN PROPERTY BROADWAY	325 BROADWAY	2411 feet to the SSW	Closed Status Spill (Unk/Other Cause)
86	SEWAGE 4TH AVE @ SUMMIT	4TH AVE @ SUMMIT ST SEWER	2592 feet to the S	Closed Status Spill (Unk/Other Cause)
1	NM - RENSSELAER MGP	WASHINGTON ST	2618 feet to the SSW	NYSDEC Inactive Haz Waste Disposal Site
9	NM - RENSSELAER MGP	WASHINGTON ST	2618 feet to the SSW	Brownfields Site
2	RENSSELAER WYCK TARGET RANGE	10TH STREET	2799 feet to the ENE	NYSDEC Inactive Haz Waste Disposal Site
3	FORMER CITY OF RENSSELAER LANDFILL	PARTITION STREET	3331 feet to the SE	NYSDEC Inactive Haz Waste Disposal Site
4	ASHLAND DISTRIBUTION	SOUTH STREET	5093 feet to the S	RCRA Corrective Action Site
5	ASHLAND CHEMICAL CO	SOUTH STREET	5251 feet to the S	RCRA Corrective Action Site

Toxics Targeting Project Area Overview Map with highlighted section for this report Livingston Avenue Bridge - Section 2 Rensselaer, NY

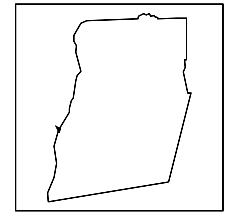



Rensselaer County



- Project Area
- Subject Area
- Waterbody
- Major Roads
- Expressways
- 1 Mile Radius
- 1/2 Mile Radius
- 1/4 Mile Radius
- County Border
- Railroad Tracks
- 1/2 Mile Radius
- 1/8 Mile Radius

**Toxics Targeting
1 Mile Buffer Search Map
Livingston Avenue Bridge - Section 2
Rensselaer, NY**



Rensselaer County



National Priority List (NPL)



Inactive Hazardous Waste Disposal Registry Site



Inact. Haz Waste Disp. Registry Qualifying



RCRA Corrective Action Facility



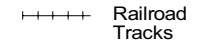
Subject Area



Waterbody




County Border



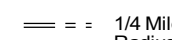
Railroad Tracks



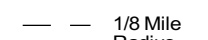
1 Mile Radius



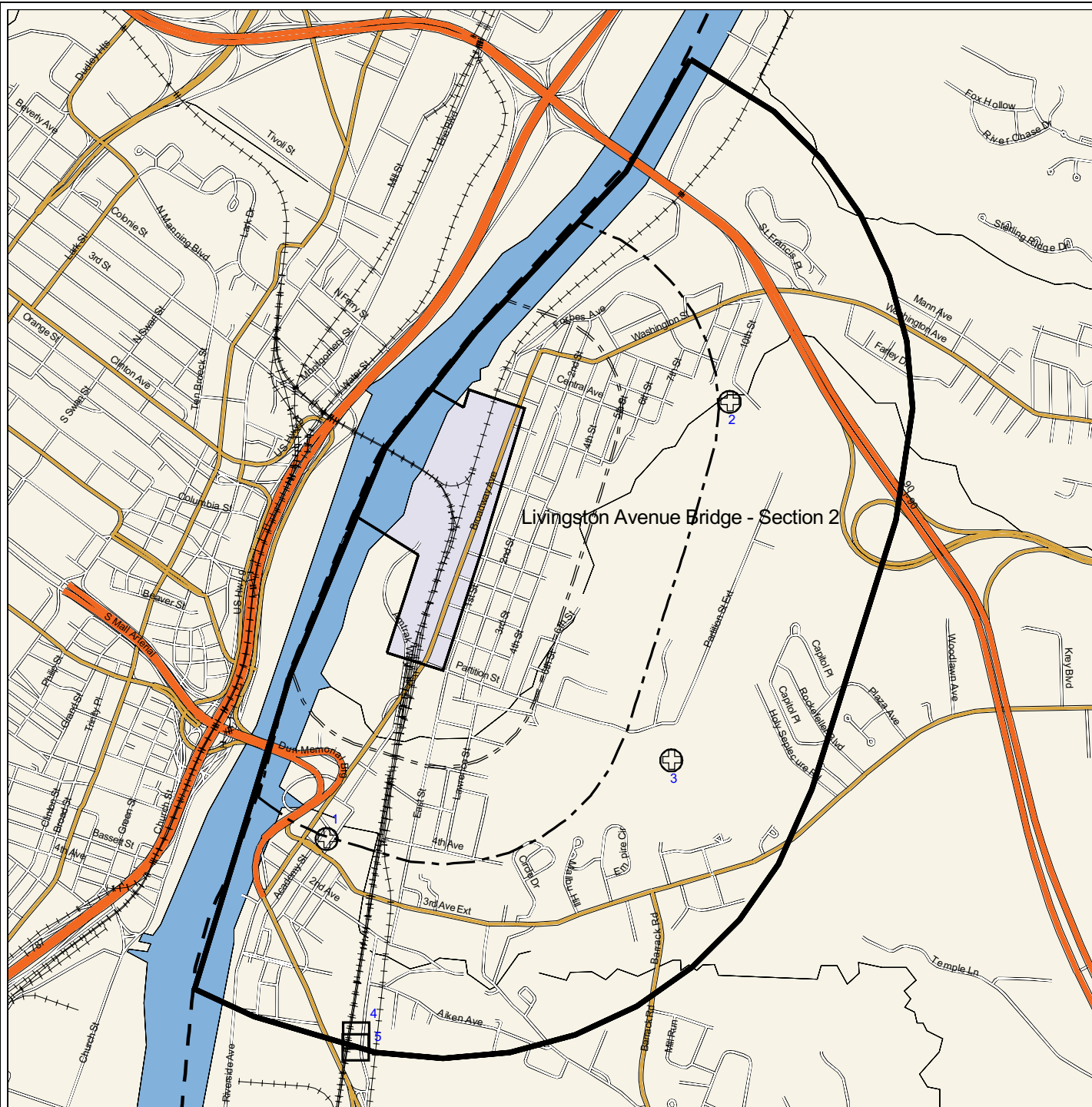
1/2 Mile Radius



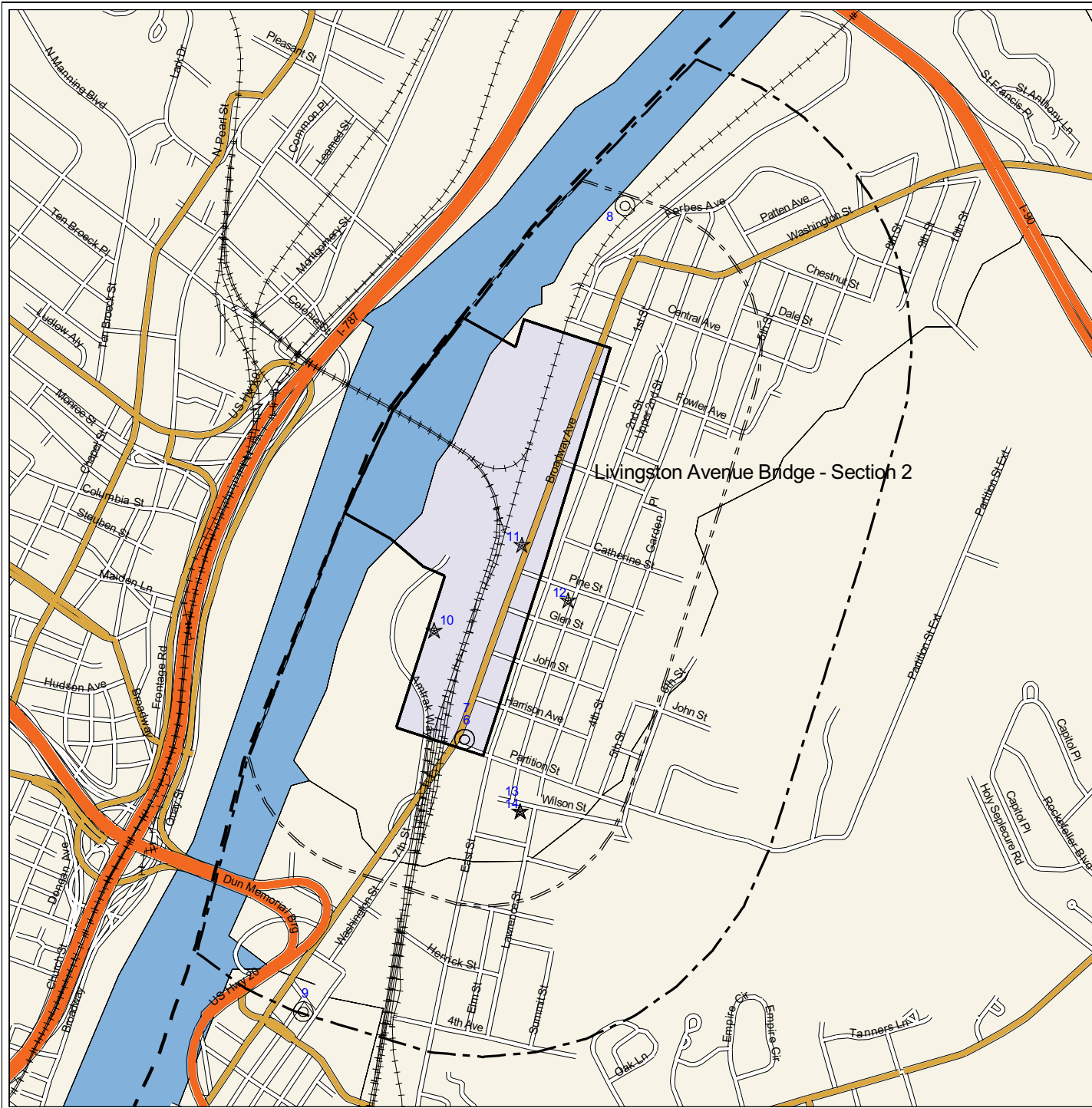
1/4 Mile Radius



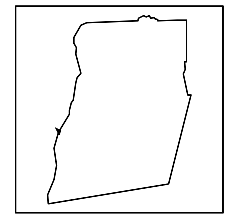

1/8 Mile Radius



Scale: 1 inch = 2012 feet



Toxics Targeting
1/2 Mile Buffer Search Map
 Excludes Closed Spills
 Livingston Avenue Bridge - Section 2
 Rensselaer, NY



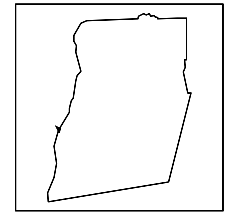

Rensselaer County

- Delisted NPL Site
- CERCLIS Superfund Non-NFRAP Site
- CERCLIS Superfund NFRAP Site
- Hazardous Waste Treater, Storer, Disposer
- Hazardous Substance Waste Disposal Site
- Solid Waste Facility
- Brownfields Site
- Active Spill

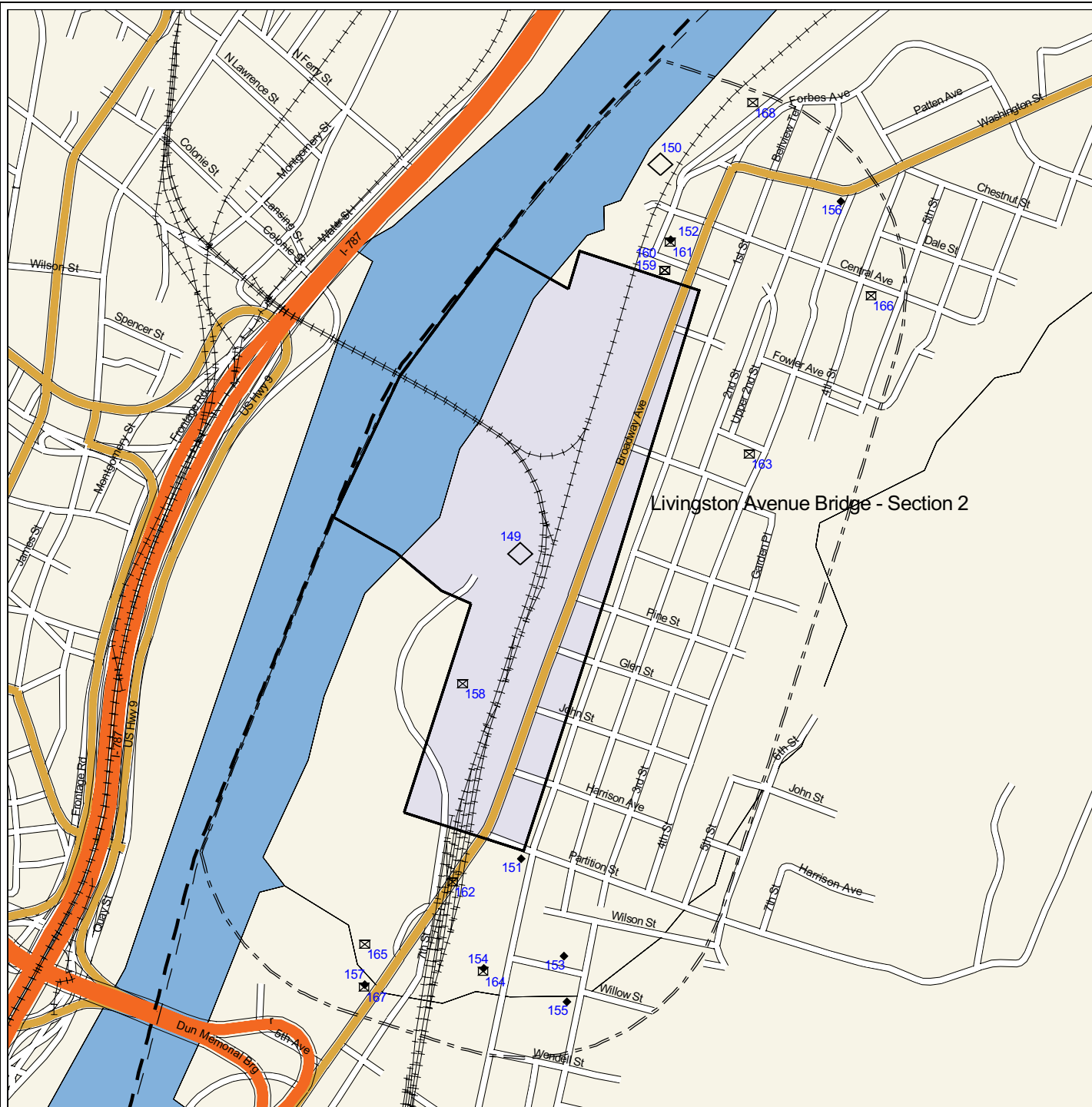
- Subject Area
- Waterbody
- County Border
- Railroad Tracks
- 1 Mile Radius
- 1/2 Mile Radius
- 1/4 Mile Radius
- 1/8 Mile Radius

Scale: 1 inch = 1293 feet

Toxics Targeting
1/4 Mile Buffer Search Map
 Livingston Avenue Bridge - Section 2
 Rensselaer, NY



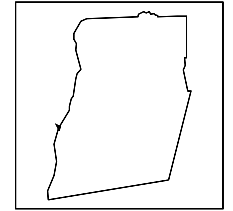
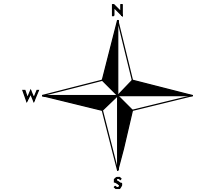
Rensselaer County



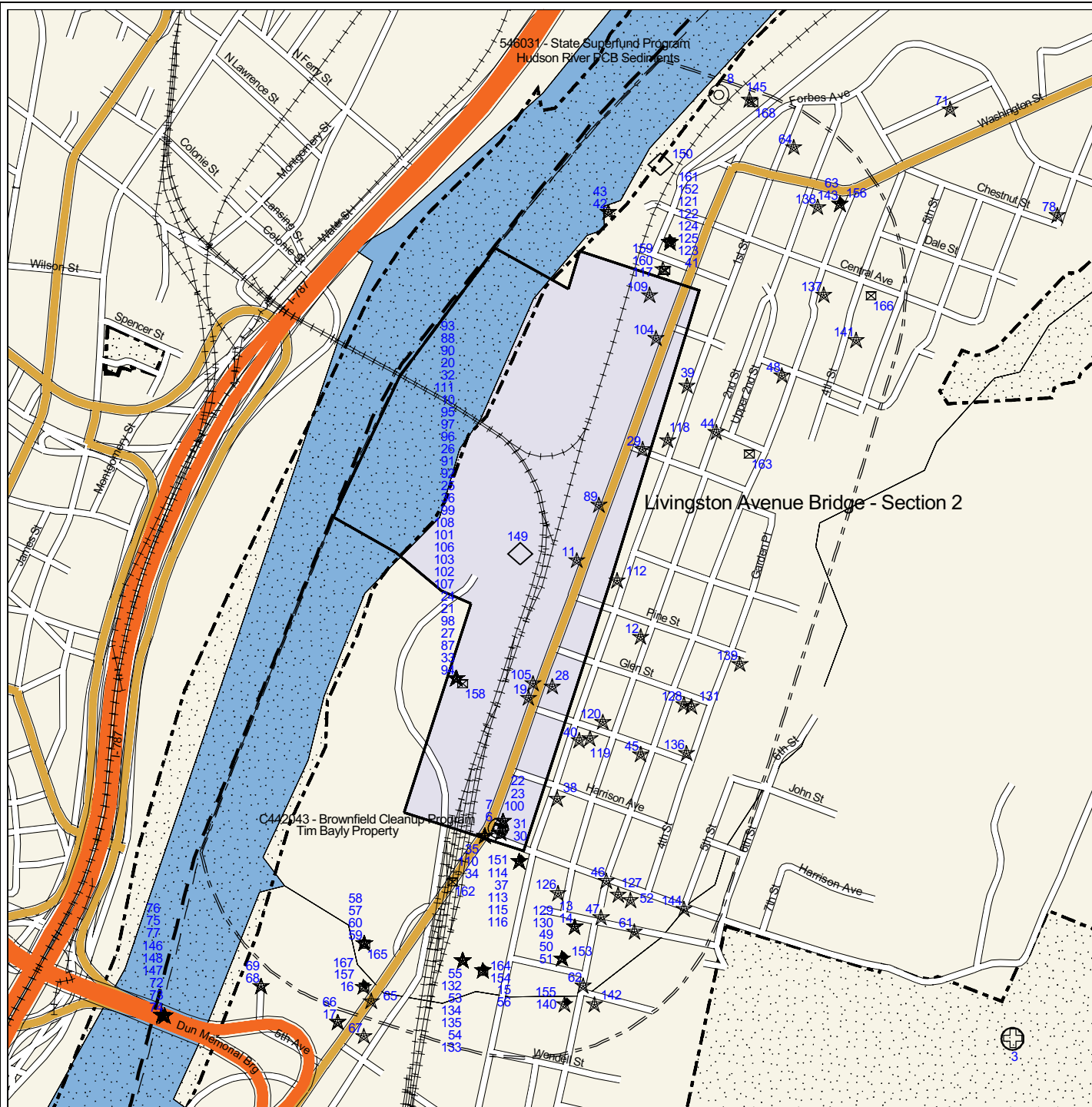
- | | |
|----------------------------|------------------------------------|
| Major Oil Storage Facility | Enforcement Docket Facility |
| Chemical Storage Facility | Air Release |
| Toxic Release | Petroleum Bulk Storage Facility |
| Wastewater Discharge | Hazardous Waste Generator, Transp. |
| Subject Area | Waterbody |
| County Border | Railroad Tracks |
| 1/4 Mile Radius | 1/8 Mile Radius |

Scale: 1 inch = 941 feet

Toxics Targeting 1/4 Mile Buffer Closeup Map Livingston Avenue Bridge - Section 2 Rensselaer, NY



Rensselaer County



- National Priority List (NPL) *
- CERCLIS Superfund Non-NFRAP Site **
- Inactive Hazardous Waste Disposal Registry Site *
- Hazardous Waste Treater, Storer, Disposer **
- Hazardous Substance Waste Disposal Site **
- Major Oil Storage Facility ***
- Chemical Storage Facility ***
- Toxic Release ***
- Wastewater Discharge ***
- Enforcement Docket Facility ***
- Delisted NPL Site **
- CERCLIS Superfund NFRAP Site **
- Inact. Haz Waste Disp. Registry Qualifying *
- RCRA Corrective Action Facility *
- Solid Waste Facility **
- Brownfields Site **
- Hazardous Material Spill **
- Petroleum Bulk Storage Facility ***
- Hazardous Waste Generator, Transp. ***
- Air Release ***
- Remediation Site Borders
- Subject Area
- Waterbody
- County Border
- Railroad Tracks
- 1/4 Mile Radius
- 1/8 Mile Radius

Scale: 1 inch = 941 feet

* 1 Mile Search Radius
*** 1/4 Mile Search Radius

** 1/2 Mile Search Radius

Section Two: Toxic Site Profiles

The heading of each *Toxic Site Profile* refers to the site's map location and details:

- The facility name, address, city, state, and zip code.
- Any changes that were made to a site's address in order to map its location.
- The site mapping method that was used (see *How Sites are Located*, at the end of this section for more information).

Toxic Site Profiles summarize information provided by site owners or operators and government agencies regarding various toxic chemical activities reported at each site, such as:

- Whether chemicals were stored, produced, transported, discharged or disposed of.
- The name of chemicals and their Chemical Abstract Series (CAS) numbers.
- The amount of chemicals and the units (gallons/pounds) the chemical was measured in.
- Whether the site or storage tanks at the site are currently active or inactive.
- Special codes used by government agencies to regulate hazardous waste activities at some sites, or a complete description of the codes follows the profiles section.

For selected individual chemicals reported at various toxic sites, some potential health effect summary information appears below the site profile. Each potential health effect summary identifies chemicals by name and by Chemical Abstract Series (CAS) Number. An "x" under each potential health effect heading indicates positive toxicity testing results reported by the National Institute of Occupational Safety and Health's Registry of Toxic Effects of Chemical Substances (RTECS). Some chemicals (mostly appearing in profiles of Hazardous Waste facilities), are reported as mixtures, and RTECS health effect information is only available for individual chemicals. In addition, RTECS only provides information on approximately 100,000 common chemicals. Consequently, the absence of potential health effect summary information for a particular chemical identified in a Toxic Site Profile does not necessarily mean that the chemical does not pose potential health effects.

The Maximum Contaminant Level (MCL) in drinking water allowed for selected chemicals is also noted. In most cases, the only applicable MCL has been set by the New York State Department of Health (NYSDOH). Where NYSDOH has not set an MCL, the federal standard, if one exists, is listed and is marked by an asterisk.

Presented below are column headings that describe the health effect definitions used in RTECS and applicable New York State and federal drinking water standards. Reference sources for information presented in this section are also provided.

ACUTE TOX: **Acute Toxicity:** Short-term exposure to this chemical can cause lethal and non-lethal toxicity effects not included in the following four categories.

TUMOR TOX: **Tumorigenic Toxicity:** The chemical can cause an increase in the incidence of tumors.

MUTAG TOX: **Mutagenic Toxicity:** The chemical can cause genetic alterations that are passed from one generation to the next.

REPRO TOX: **Reproductive Toxicity:** May signify one of the following effects: maternal effects, paternal effects, effects on fertility, effects on the embryo or fetus, specific developmental abnormalities, tumorigenic effects, or effects on the newborn (only positive reproductive effects data for mammalian species are referenced).

IRRIT TOX: **Primary Irritant:** The chemical can cause eye or skin irritation.

MCL: **Drinking Water Standard - Maximum Contaminant Level (MCL)** listed under Drinking Water Supplies, 10 NYCRR Part 5, Subparts 1.51(f),(g), and (h) for NYDOH MCL's and under the Safe Drinking Water Act, 40 CFR 141, Subparts B and G, (* indicates value for total trihalomethanes) for federal MCL's.

Reference Source for Toxicity Information: Registry of Toxic Effects of Chemical Substances (RTECS), NIOSH (on-line database); For further information, contact: NIOSH, 4676 Columbia Parkway, Cincinnati, OH, 45226, 800/35-NIOSH.

Reference Source for Drinking Water Standards: New York State Department of Health, Bureau of Toxic Substances Assessment, 2 University Place, Room 240, Albany, NY 12203, 518/458-6373.

U.S. Environmental Protection Agency, Office of Drinking Water, 401 M St SW, Mailstop WH-556, Washington, DC, 20460, 202/260-5700.

Inactive Hazardous Waste Disposal Site Classifications:

- 1 -- Causing or presenting an imminent danger of causing irreversible or irreparable damage to the public health or the environment -- immediate action required;
- 2 -- Significant threat to the public health or environment -- action required;
- 3 -- Does not Present a significant threat to the environment or public health -- action may be deferred;
- 4 -- Site properly closed --requires continued management;
- 5 -- Site properly closed, no evidence of present or potential adverse impact -- no further action required;
- 2a -- This temporary classification has been assigned to sites where there is inadequate data to assign them to the five classifications specified by law;
- A -- Work underway and not yet complete;
- P -- Potential Site;
- D₁, 2, 3 -- Delisted Site (1: hazardous waste not found; 2: remediated; 3: consolidated site or site incorrectly listed);
- C -- Remediation Complete (formerly D2).



NO NATIONAL PRIORITIES LIST (NPL) SITES IDENTIFIED WITHIN 1 MILE SEARCH RADIUS



INACTIVE HAZ WASTE DISPOSAL REGISTRY OR REGISTRY-QUALIFYING SITES IDENTIFIED WITHIN 1 MILE SEARCH RADIUS

PLEASE NOTE: * Compass directions can vary substantially for sites located very close to the subject property address.

Map Identification Number 1

NM – RENNELAER MGP
WASHINGTON ST

RENNELAER, NY 12144

Facility Id: 442057
TT-Id: 120A-0009-194

MAP LOCATION INFORMATION

Site location mapped by: MAP COORDINATE (1)
Approximate distance from property: 2618 feet to the SSW

ADDRESS CHANGE INFORMATION

Revised street: NO CHANGE
Revised zip code: NO CHANGE

NEW YORK STATE DEPARTMENT OF ENVIRONMENTAL CONSERVATION
DIVISION OF ENVIRONMENTAL REMEDIATION
INACTIVE HAZARDOUS WASTE DISPOSAL SITE INFORMATION

CLASSIFICATION CODE: A
CLASSIFICATION CODE DESCRIPTION:
Work is underway and not yet complete.

REGION: 4

SITE CODE: 442057
DEC ID: 570713

NAME OF SITE: NM - Rensselaer MGP
STREET ADDRESS: Washington St
CITY: Rensselaer ZIP: 12144

TOWN: Rensselaer (c)
COUNTY: Rensselaer

ESTIMATED SIZE:

SITE TYPE: Dump- Structure- Lagoon- Landfill- Treatment Pond-

INSTITUTIONAL/ENGINEERING CONTROLS:
None reported

CROSS REFERENCES:
None reported

SITE OWNER/OPERATOR/REPOSITORY INFORMATION:
None reported

HAZARDOUS WASTE DISPOSAL PERIOD:

SITE DESCRIPTION:

Location: The Rensselaer Former Manufactured Gas Plant (MGP) Site is located at 89 Washington Street in the City of Rensselaer, Rensselaer County, NY.

Site Features: This trapezoidal site comprises approximately 0.3 acres in a mixed commercial and residential area. The entire site is covered by asphalt, used as a parking lot, and is generally flat with a slight decline to the southeast. The site is abutted to the northwest by Academy Street, to the southwest by commercial buildings, to the southeast by Washington Street, and to the northeast by Huyck Square and undeveloped land. Huyck Stream is located approximately 200 feet north of the site.

Current Zoning and Land Use: The site is currently used as a parking lot and is located in an area zoned for downtown mixed use (e.g., commercial/residential) and planned development district land use. There are no structures on the site.

Past Use of the Site: Manufactured Gas Plant operations, which caused the site contamination, occurred at the site from approximately 1870 to 1920. Historically a number of MGP structures were present on the site, including two gas holders, a tar well, a retort house, coal shed, purifier and condenser rooms, and a meter room. Site Geology and Hydrogeology: The overburden, in descending order from the ground surface consists of fill, silt and sand, sand and gravel, and glacial till underlain by bedrock. Bedrock is encountered at a depth ranging from approximately 23 to 28 feet below grade. Groundwater depth across the site ranges from 6 to 8 feet below ground surface. The direction of flow in the vicinity of the site is north-northeast toward Huyck stream.

CONFIRMED HAZARDOUS WASTE DISPOSED:

None reported

ASSESSMENT OF ENVIRONMENTAL PROBLEMS:

Nature and Extent of Contamination: Soil, groundwater and sediment were analyzed for volatile organic compounds (VOCs), semi-volatile organic compounds (SVOCs), metals, polychlorinated biphenyls (PCBs), and pesticides. Based upon investigations conducted to date, the primary contaminants of concern at the site include benzene, ethylbenzene, toluene, xylene (BTEX) and polycyclic aromatic hydrocarbons (PAHs) which are impacting the soil and groundwater. No other VOCs, SVOCs, metals or PCBs/pesticides than those identified below were found in soil, groundwater or sediment at levels exceeding restricted residential soil cleanup objectives (RRSCO), groundwater standards or sediment cleanup criteria.

Soil - Non-aqueous phase liquid (NAPL) in the form of coal tar has been identified at subsurface locations across the site and on some off-site properties to the north and east of the site. BTEX associated with the coal tar are found in the soil with a maximum concentration of 1,721 parts per million (ppm). Total PAHs are present in the soil up to 17,860 ppm. Specific contaminants detected above the applicable soil cleanup objectives (SCOs) on-site include: Acenaphthene up to 430 ppm, acenaphthylene up to 460 ppm, anthracene up to 920 ppm, fluoranthene up to 2,000 ppm, fluorene up to 710 ppm, naphthalene up to 4,600 ppm, phenanthrene up to 3,200, and pyrene up to 1,300 ppm, as compared to their RRSCO of 100 ppm; benzo(a)anthracene up to 660 ppm, benzo(a)pyrene up to 580 ppm, and benzo(b)fluoranthene up to 460 ppm, as compared to their RRSCO of 1 ppm; benzo(k)fluoranthene up to 460 ppm (RRSCO of 3.9 ppm), ideno(1,2,3-cd)pyrene up to 290 ppm (RRSCO of 0.5 ppm), chrysene up to 590 ppm (RRSCO of 3.9 ppm), and dibenz(a,h)anthracene up to 100 ppm (RRSCO of 0.33 ppm).

Specific contaminants detected above residential SCOs (RSCO) off-site include: Benzo(a)anthracene up to 77 ppm, benzo(a)pyrene up to 64 ppm, benzo(b)fluoranthene up to 22 ppm, benzo(k)fluoranthene up to 27 ppm, and chrysene up to 74 ppm, as compared to their RSCO of 1 ppm; fluoranthene up to 130 ppm, naphthalene up to 600 ppm, phenanthrene up to 150 ppm, and pyrene up to 190 ppm, as

compared to their RSCO of 100 ppm; dibenz(a,h)anthracene up to 6.3 ppm (RSCO of 0.33 ppm), and indeno(1,2,3-c,d)pyrene up to 21 ppm (RSCO of 0.5 ppm). Off-site contamination was encountered to the north and east of the site at depths greater than 10 feet.

Groundwater - Benzene up to 10,000 ppb (SCG of 1 ppb), toluene up to 64 ppb (SCG of 5 ppb), ethylbenzene up to 2,100 ppb (SCG of 5 ppb) and xylene up to 1,600 ppb (SCG of 5 ppb) (BTEX), PAHs including naphthalene up to 2,500 (SCG of 10 ppb) and total cyanide up to 320 ppb (SCG of 200 ppb) have been detected above standards, criteria, and guidance values (SCGs) in overburden groundwater on- and off-site.

Benzene up to 1,500 ppb (SCG of 1 ppb), toluene up to 3,500 ppb (SCG of 5 ppb), ethylbenzene up to 1,600 ppb (SCG of 5 ppb) and xylene up to 1,900 ppb (SCG of 5 ppb) and PAHs including naphthalene up to 2,200 ppb (SCG of 10 ppb) have been detected above SCGs in bedrock groundwater on- and off-site.

Sediment - No concentrations of BTEX were detected above applicable SCGs in shallow sediment samples collected in the adjacent stream. Relatively low concentrations of PAHs, with total PAH concentrations ranging from 2.8 to 15 ppm, were found in the sediment. However, upstream PAH concentrations are slightly higher than those adjacent to the site, which indicates that these concentrations are associated with an urban setting and are not site-related. Coal tar was not observed in sediment. Soil Vapor - Soil vapor samples were collected off-site, adjacent to nearby structures, to evaluate whether MGP-related contaminants were present in soil vapor. The results of the soil vapor sampling did not detect MGP-related contaminants off-site. The potential exists for MGP-related contaminants to be present in on-site soil vapor.

ASSESSMENT OF HEALTH PROBLEMS:

Contaminated groundwater at the site is not used for drinking or other purposes and the site is served by a public water supply that obtains water from a different source not affected by this contamination. People are not expected to come into contact with the contaminated soil unless they dig below the surface. Volatile organic compounds in the groundwater may move into the soil vapor (air between soil particles), which in turn may move into overlying buildings and affect the indoor air quality. This process, which is similar to the movement of radon gas from the subsurface into the indoor air of buildings, is referred to as soil vapor intrusion. The site is currently unoccupied and used as a parking lot. However, the potential exists for people to inhale site contaminants in indoor air due to soil vapor intrusion in any future on-site buildings which are developed and occupied. Environmental sampling indicates soil vapor intrusion is not a current concern for off-site buildings.

PROJECT COMPLETIONS:

None reported

The New York State Department of Environmental Conservation has not publicly updated the following fields since 2003:

ANALYTICAL DATA AVAILABLE FOR:	Air-	Surface Water-	Groundwater-	Soil-	Sediment-
APPLICABLE STANDARDS EXCEEDED IN:	Groundwater-	Drinking Water-	Surface Water-	Air-	

GEOTECHNICAL INFORMATION:

SOIL/ROCK TYPE:

GROUNDWATER DEPTH:

LEGAL ACTION:

STATUS:

Type:

Negotiation in Progress-

State-

Order Signed-

Federal-

REMEDIAL ACTION: Proposed- Under Design- In Progress- Completed-
NATURE OF ACTION:

Map Identification Number 2

RENSELAER WYCK TARGET RANGE



10TH STREET

RENSELAER, NY 12144

Facility Id: 442042
TT-Id: 120A-0007-948

MAP LOCATION INFORMATION

Site location mapped by: MAP COORDINATE – LARGE SITE
Approximate distance from property: 2799 feet to the ENE

ADDRESS CHANGE INFORMATION

Revised street: 10TH ST
Revised zip code: NO CHANGE

NEW YORK STATE DEPARTMENT OF ENVIRONMENTAL CONSERVATION
DIVISION OF ENVIRONMENTAL REMEDIATION
INACTIVE HAZARDOUS WASTE DISPOSAL SITE INFORMATION

CLASSIFICATION CODE: C

REGION: 4

SITE CODE: 442042

CLASSIFICATION CODE DESCRIPTION:

DEC ID: 468327

Remediation Complete (formerly D2). Sites may still require some degree of site management associated with either operation, maintenance, and monitoring or with institutional/engineering controls (IC/ECs).

NAME OF SITE: Rensselaer Wyck Target Range

STREET ADDRESS: 10th Street

CITY: Rensselaer

ZIP: 12144

TOWN: Rensselaer (c)

COUNTY: Rensselaer

ESTIMATED SIZE: 2.5 Acres

SITE TYPE: Dump- Structure- Lagoon- Landfill- Treatment Pond-

INSTITUTIONAL/ENGINEERING CONTROLS:

None reported

CROSS REFERENCES:

None reported

SITE OWNER/OPERATOR/REPOSITORY INFORMATION:

CURRENT OWNER(S):

NAME: City of Rensselaer

ADDRESS: 62 Washington Street, Room 2

Rensselaer, NY 12144

Owner Type: Innocent Owner NonRegistry-HazSubs

OWNER(S) DURING DISPOSAL:

OPERATOR(S) DURING DISPOSAL:

HAZARDOUS WASTE DISPOSAL PERIOD:

SITE DESCRIPTION:

Location: The Non-Department of Defense owned, Non-Operational Defense Site (NDNODS) known as "NDNODS Rensselaer Wyck Target Range" is a former Army National Guard small arms range located in the City of Rensselaer, NY.

The target range occupied an 11-acre section of a 60-acre undeveloped woodland parcel known to the City of Rensselaer residents as "the Hollow." The Hollow consists of steep wooded ridges on either side of the Quackenderry Creek and the vegetated valley through which the creek flows. The steep terrain provided a natural backstop for bullets. The line of fire was from SE to NW. A concrete bunker, which served as the target-mounting location for the range, remains at the foot of a steep, earthen embankment (Bunker Hill) on the northern end of the Hollow parcel. The portion of the former range which had been considered by DEC to be a potential inactive hazardous waste disposal site (the Site) is the 2.5 acre area centered on the former target berm, bunker and natural backstop. Current Zoning/Uses: The Site and surrounding woodland parcels are owned by the city of Rensselaer and zoned as playground and residential vacant land. The property is currently used by residents for passive recreation and bird watching, and by community members operating unregulated All-Terrain Vehicles (ATVs). Some residents also use the partially-developed trails in the Hollow to access Van Rensselaer Drive, which is the entry road for the Rensselaer City School District High School. The intended future use of the property is as a city park and wildlife corridor. Historic Uses: The site was used by the New York Army National Guard as the Rensselaerwyck Target or Rifle Range from approximately 1894 to 1938. The property comprising the target range and Hollow was transferred to the City of Rensselaer in 1959 from the State of New York. In a September 2011 Preliminary Assessment (PA), the Army National Guard defined the area of concern as a MRS (Munitions Response Site), noting that the target berm and shelter were still present. The target berm was approximately six feet wide by eight feet deep and 120 feet long. The berm was located in the eastern portion of the MRS boundary. Additionally, the team observed a shelter that was 30 feet long and 10 feet wide. The direction of fire was to the northeast with a target berm located in front of a natural backstop. Potential munitions used were small arms (.22, .30, .38 and .45 caliber).

The site was deemed a low priority for remediation by the Guard. The City of Rensselaer received a \$200,000 Brownfields grant from USEPA in 2013 to clean up the metals contaminated soils (primarily lead and copper) and support community outreach. Implementation of the clean-up project was completed in June 2016.

CONFIRMED HAZARDOUS WASTE DISPOSED:

None reported

ASSESSMENT OF ENVIRONMENTAL PROBLEMS:

Army National Guard Assessment: - No MEC (Munitions and Explosives of Concern) were observed during the Army National Guard's field work in 2011. A munitions debris (MD) item, a .30 caliber bullet, was observed during sample collection. - Four biased surface soil, two biased sediment, two ambient surface soil, and one ambient sediment sample were collected and analyzed for antimony, copper, and lead during the 2,941 meters (1.83 miles) of visual survey completed. - The maximum detected copper concentrations slightly exceeded the calculated background and human health screening values. New York State Department of Environmental Conservation (NYSDEC)/NY State Department of Health (NYSDOH) noted that for lead, three of the soil samples had

concentrations of lead that were above 300 mg/kg, close to the 400 mg/kg Soil Cleanup Objective. This site is in a park setting where exposures are likely (evidence of people using area) and also adjacent to a school. Therefore, the 2.5 acre portion of NDNODS Rensselaer Wyck Target Range MRS was recommended by the National Guard (with State concurrence) for a Remedial Investigation/Feasibility Study for MC (Munitions Constituents). Remedial Activities: The city of Rensselaer entered into a Cooperative Agreement with the EPA to enter EPA's Brownfield Cleanup Program (BCP) in 2013. Rensselaer contracted with ARCADIS to oversee all environmental activities at the site. The selected remedy was to remediate all lead and copper contaminated soils to NYS Part 375 Restricted Residential Soil Cleanup Objectives (RRSCOs) and to develop the site and surrounding property into a city park known as "the Hollow. DEC and DOH concurred with the selected remedy in August 2015 and remedial construction began in September 2015. By May 2016, remediation (soil removal) was complete and site restoration was underway. All excavated soil (~500 tons) was disposed of as non-hazardous waste at Albany's Rapp Road landfill. By way of email dated 7/14/16, ARCADIS confirmed that all site work is complete. The final engineering report (dated December 2016) was accepted by DEC and DOH in March 2017.

ASSESSMENT OF HEALTH PROBLEMS:

As information for this site becomes available, it will be reviewed by the NYSDOH to determine if site contamination presents public health exposure concerns.

PROJECT COMPLETIONS:

None reported

The New York State Department of Environmental Conservation has not publicly updated the following fields since 2003:

ANALYTICAL DATA AVAILABLE FOR:	Air-	Surface Water-	Groundwater-	Soil-	Sediment-
APPLICABLE STANDARDS EXCEEDED IN:	Groundwater-	Drinking Water-	Surface Water-	Air-	

GEOTECHNICAL INFORMATION:

SOIL/ROCK TYPE:

GROUNDWATER DEPTH:

LEGAL ACTION:

Type:

State-

Federal-

STATUS:

Negotiation in Progress-

Order Signed-

REMEDIAL ACTION:

Proposed-

Under Design-

In Progress-

Completed-

NATURE OF ACTION:

Map Identification Number 3



FORMER CITY OF RENSSELAER LANDFILL
PARTITION STREET

RENSSELAER, NY 12144

Facility Id: 442003
TT-Id: 120A-0005-264

MAP LOCATION INFORMATION

Site location mapped by: MAP COORDINATE – LARGE SITE

Approximate distance from property: 3331 feet to the SE

ADDRESS CHANGE INFORMATION

Revised street: NO CHANGE

Revised zip code: NO CHANGE

NEW YORK STATE DEPARTMENT OF ENVIRONMENTAL CONSERVATION
DIVISION OF ENVIRONMENTAL REMEDIATION
INACTIVE HAZARDOUS WASTE DISPOSAL SITE INFORMATION

CLASSIFICATION CODE: C REGION: 4 SITE CODE: 442003
CLASSIFICATION CODE DESCRIPTION: DEC ID: 56137

Remediation Complete (formerly D2). Sites may still require some degree of site management associated with either operation, maintenance, and monitoring or with institutional/engineering controls (IC/ECs).

NAME OF SITE: Former City of Rensselaer Landfill
STREET ADDRESS: Partition Street TOWN: Rensselaer (c)
CITY: Rensselaer ZIP: 12144 COUNTY: Rensselaer

ESTIMATED SIZE: 20 Acres

SITE TYPE: Dump-X Structure- Lagoon- Landfill- Treatment Pond-

INSTITUTIONAL/ENGINEERING CONTROLS:
None reported

CROSS REFERENCES:
IDENTIFIER SOURCE

42-S-10 Muni. Waste ID

SITE OWNER/OPERATOR/REPOSITORY INFORMATION:

CURRENT OWNER(S):
NAME: SEBASTIAN CRISTO Owner Type: Corporate or Commercial
ADDRESS: 3RD AVE. EXT.
RENSSELAER, NY 12144

NAME: Antoinette Cristo (Cristo Demolition, Inc.)
ADDRESS: 241 N. Pearl St.
Albany, NY 12207

NAME: Michael Cristo
ADDRESS: 20 Old Troy Road
Rensselaer, NY 12061

OWNER(S) DURING DISPOSAL:
NAME: SEBASTIAN CRISTO
ADDRESS:

OPERATOR(S) DURING DISPOSAL:

NAME: City of Rensselaer

ADDRESS: CITY HALL

RENSSELAER, NY 12144

Operator Type: Corporate or Commercial

HAZARDOUS WASTE DISPOSAL PERIOD: from 1960s to Sept. 1976

SITE DESCRIPTION:

The Rensselaer City landfill is located near the eastern border of the City near the East Greenbush town line.

Various industrial wastes from the GAF Corporation, the Bendix Corporation and Sterling Winthrop were disposed here from the late 1960's to early 1970's.

Household refuse, assorted debris and numerous plastic and metal drums were also dumped here from 1957 to 1976, and were covered with clay.

This landfill has been closed since September 1976, but was not closed in accordance with Part 360 landfill closure requirements.

Environmental sampling has been carried out at this site which confirms groundwater contamination by inorganics (metals) at levels exceeding the Part 703 groundwater standards.

Additional sampling done in 1987 identified additional metals concentrations above the Part 703 groundwater standards in some monitoring wells; however, samples from downgradient wells did not show metals at significant contamination levels. This indicates that off-site migration is minimal.

The potential for extensive contaminant migration in the groundwater is low because of low soil permeability, i.e, soil beneath the site is thick clay.

Residences adjacent to the landfill are served by a public water supply.

Additional site investigation activities were performed in Spring 2001, including soil borings and monitoring well sampling, and analyses indicate that groundwater is not being adversely impacted and artesian well water leaving the site does not contain consequential amounts of hazardous waste.

Site was de-listed from Inactive Hazardous waste Site registry in 2003.

As of 2007, DEC Region 4 DSHM staff are overseeing this project.

CONFIRMED HAZARDOUS WASTE DISPOSED:

TYPE	QUANTITY
HEXACHLOROPHENE (U132)	UNKNOWN
DI-METHYL SULFAMIDE (U103)	UNKNOWN

ASSESSMENT OF ENVIRONMENTAL PROBLEMS:

Various industrial wastes from GAF Corporation, Bendix Corporation and Sterling Wnthrop were disposed of in this landfill from the late 1960's to the early 1970's. Fires were common during that time, and were caused by chemical waste incompatibilities, spontaneous combustion of chemicals and/or exploding drums of chemicals.

Household refuse, assorted debris, and numerous plastic and metal drums were disposed of in this landfill from 1957 to 1976, and were covered with clay. The drums may have contained either product or product residual of compounds such as phosphorous oxide, ethyl isocyanate, hexane, orizaline, glacial acetic acid, hexachlorophene, benzidine, and dimethyl sulfamide.

This landfill has been closed since September 1976, but was not closed in accordance with Part 360 landfill closure requirements.

Initial groundwater contamination data on-site indicated exceedences of Part 703 groundwater standards for metals, including copper (518 ug/L), iron (280,000 ug/L), magnesium (110,000 ug/L), nickel (279 ug/L), and zinc (900 ug/L).

Additional groundwater sampling performed in 1987 identified aluminum, barium and manganese at groundwater concentrations exceeding Part 703 groundwater standards in some monitoring wells; however, samples from downgradient monitoring wells did not identify significant metals contamination.

Downgradient monitoring well data indicated that off-site migration is minimal. The potential for extensive contaminant migration in the groundwater is low due to low soil permeability, i.e., the soil is a thick clay.

In Spring 2001, additional site investigation activities were performed, including soil borings and monitoring well sampling, and analyses indicated that groundwater is not being impacted adversely, and artesian well water leaving the site does not contain significant amounts of hazardous waste constituents.

There is no significant contamination related to the disposal of hazardous waste remaining at this site.

This site was de-listed from the Inactive Hazardous Waste Site registry in 2003.

ASSESSMENT OF HEALTH PROBLEMS:

The site was removed from the Registry of Inactive Hazardous Waste sites in August 2003. There are no known human exposures at this site.

PROJECT COMPLETIONS:

Operable Unit 01 - REMEDIAL PROGRAM

PROJECT	DESCRIPTION	END DATE	STATUS
Site Characterization		10/01/1987	Actual

The New York State Department of Environmental Conservation has not publicly updated the following fields since 2003:

ANALYTICAL DATA AVAILABLE FOR:	Air-	Surface Water-	Groundwater-X	Soil-X	Sediment-X
APPLICABLE STANDARDS EXCEEDED IN:	Groundwater-X	Drinking Water-	Surface Water-	Air-	

GEOTECHNICAL INFORMATION:

SOIL/ROCK TYPE: Sand, gravel and silt-rich clay.
GROUNDWATER DEPTH: Range: 40 to 50 feet.

LEGAL ACTION:	Type:	State-	Federal-
STATUS:	Negotiation in Progress-	Order Signed-	
REMEDIAL ACTION:	Proposed- Under Design-	In Progress-	Completed-
NATURE OF ACTION:			



RCRA CORRECTIVE ACTION SITES IDENTIFIED WITHIN 1 MILE SEARCH RADIUS

PLEASE NOTE: * Compass directions can vary substantially for sites located very close to the subject property address.

Map Identification Number 4



ASHLAND DISTRIBUTION
SOUTH STREET

RENSSELAER, NY 12144

Facility Id: 442038
TT-Id: 210A-0000-360
Source: NYSDEC

MAP LOCATION INFORMATION

Site location mapped by: MAP COORDINATE (1)
Approximate distance from property: 5093 feet to the S

ADDRESS CHANGE INFORMATION

Revised street: SOUTH ST
Revised zip code: NO CHANGE

NEW YORK STATE DEPARTMENT OF ENVIRONMENTAL CONSERVATION
DIVISION OF ENVIRONMENTAL REMEDIATION
RCRA CORRECTIVE ACTION PROGRAM

CLASSIFICATION CODE: A
CLASSIFICATION CODE DESCRIPTION:
Work is underway and not yet complete.

REGION: 4

SITE CODE: 442038
DEC ID: 446822

NAME OF SITE: Ashland Distribution
STREET ADDRESS: South Street
CITY: Rensselaer ZIP: 12144

TOWN: Rensselaer (c)
COUNTY: Rensselaer

ESTIMATED SIZE:

SITE TYPE: Dump- Structure- Lagoon- Landfill- Treatment Pond-

INSTITUTIONAL/ENGINEERING CONTROLS:
None reported

CROSS REFERENCES:
IDENTIFIER

SOURCE

ASHLAND DISTRIBUTION
NYD046877775

Alternate Site Name
RCRA EPA ID No.

SITE OWNER/OPERATOR/REPOSITORY INFORMATION:
None reported

HAZARDOUS WASTE DISPOSAL PERIOD:

SITE DESCRIPTION:

Location: The Ashland facility is located at 130 South Street in Rensselaer, NY. Past Use of the Site: The site was used by Ashland as a chemical distribution facility until operations were discontinued in 2001.

Site Features: The buildings and associated structures were demolished in 2009 and the 4.8-acre site is now vacant.

The site is located on the edge of the Hudson River floodplain, approximately 1650 feet southeast of the river. A small unnamed creek runs through the site in a buried culvert. Most surface water drains to storm drains and ultimately into the creek.

Current Zoning and Land Use: The site is zoned industrial. Land use in the surrounding area is predominantly residential/commercial/light industrial.

Site Geology and Hydrogeology: The site is underlain by a variable thickness of fill. The fill is underlain by discontinuous beds of alluvial fine to coarse-grained material interbedded with silt and clay. Groundwater is approximately 3 to 9 feet below ground surface and groundwater flow is generally to the west-northwest.

USEPA and Ashland Inc. entered into an Administrative Order on Consent in 1992 requiring investigation and remediation of site.

CONFIRMED HAZARDOUS WASTE DISPOSED:

None reported

ASSESSMENT OF ENVIRONMENTAL PROBLEMS:

Nature and Extent of Contamination: Completed investigations demonstrate that volatile organic compounds (VOCs) were present in onsite soil and groundwater and off-site groundwater. The primary VOCs contaminants consisted of numerous chlorinated VOCs and BTEX compounds.

Following Interim remedial measures (IRMs) to address soil and groundwater contamination, residual contamination is presently being addressed with enhanced bioremediation of soil and monitored natural attenuation for groundwater.

The interim remedial measures conducted and completed included excavation and onsite treatment of the excavated soil with a soil vacuum extraction system.

A groundwater extraction and treatment system was also installed to address VOCs in groundwater. The groundwater extraction and treatment system was shutdown in July 2008 when VOC concentrations in groundwater met applicable standards. Periodic injection of organic carbon source into groundwater along the downgradient (east) site boundary began in October 2010. Initially emulsified vegetable oil then dilute molasses is injected to promote microbial population to facilitate the destruction of site-related groundwater contaminants.

ASSESSMENT OF HEALTH PROBLEMS:

None provided

PROJECT COMPLETIONS:

None reported

Map Identification Number 5



ASHLAND CHEMICAL CO

SOUTH STREET

RENSSELAER, NY 12144

Facility Id: NYD04687775

TT-Id: 220A-0043-005

EPA (RCRA) Name: ASHLAND DISTRIBUTION

RENSSELAER, NY 12144

Source: USEPA

EPA (RCRA) Address: SOUTH STREET

MAP LOCATION INFORMATION

Site location mapped by: MANUAL MAPPING (5)

Approximate distance from property: 5251 feet to the S

ADDRESS CHANGE INFORMATION

Revised street: NO CHANGE

Revised zip code: NO CHANGE

GENERATOR TYPE: Small Quantity Generator – X Large Quantity Generator –

Treatment, Storer, Disposal Facility – X

HANDLERS WITH CORRECTIVE ACTION ACTIVITY (CORRACTS)

CORRACTS EVENT CODE	CORRACTS DATE	CORRACTS EVENT DESCRIPTION
HQCA050	05/21/1985	RFA COMPLETED
HQCA225	08/22/1986	STABILIZATION MEASURES EVALUATION
HQCA600	08/22/1986	STABILIZATION/INTERIM MEASURES DECISION
HQCA075ME	06/23/1992	CA PRIORITIZATION-MEDIUM CA PRIORITY
HQCA070YE	07/16/1992	DETERMINATION OF NEED FOR A RFI-RFI IS NECESSARY
HQCA100	07/16/1992	RFI IMPOSITION
HQCA225	07/16/1992	STABILIZATION MEASURES EVALUATION
HQCA110	10/21/1992	INVESTIGATION WORKPLAN RECEIVED
HQCA140	01/15/1993	INVESTIGATION WORKPLAN NOTICE OF DEFICIENCY ISSUED
02CA145	03/22/1993	RFI WORKPLAN RESUBMITTED
HQCA150	07/12/1993	RFI WORKPLAN APPROVED
HQCA110	01/10/1994	INVESTIGATION WORKPLAN RECEIVED
HQCA190	01/10/1994	INVESTIGATION REPORT RECEIVED
HQCA140	02/15/1994	INVESTIGATION WORKPLAN NOTICE OF DEFICIENCY ISSUED
HQCA155	02/15/1994	INVESTIGATION SUPPLEMENTAL INFO REQ BY AGENCY
HQCA650	03/04/1994	STABILIZATION CONSTRUCTION COMPLETED
HQCA160	04/18/1994	INVESTIGATION SUPPLEMENTAL INFORMATION RECEIVED
HQCA190	01/15/2003	INVESTIGATION REPORT RECEIVED
HQCA150	03/20/2007	RFI WORKPLAN APPROVED
NYCA677	11/15/2007	INTERIM CORRECTIVE MEASURES EVALUATION
HQCA150	11/16/2007	RFI WORKPLAN APPROVED
HQCA350	03/05/2008	CMS APPROVED

NYCA677	05/22/2008	INTERIM CORRECTIVE MEASURES EVALUATION
HQCA200	08/14/2008	RFI APPROVED
NYCA677	11/25/2008	INTERIM CORRECTIVE MEASURES EVALUATION
NYCA677	02/24/2009	INTERIM CORRECTIVE MEASURES EVALUATION
HQCA200	08/27/2009	RFI APPROVED
HQCA350	08/27/2009	CMS APPROVED
HQCA400	08/27/2009	DATE FOR REMEDY SELECTION (CM IMPOSED)
HQCA450	02/04/2010	CORRECTIVE MEASURES DESIGN APPROVED
HQCA725YE	03/16/2010	HUMAN EXPOSURES CONTROLLED DETERMINATION–YES, APPLICABLE AS OF THIS DATE
HQCA750YE	03/16/2010	RELEASE TO GW CONTROLLED DETERMINATION–YES, APPLICABLE AS OF THIS DATE
HQCA550RC	09/30/2010	REMEDY CONSTRUCTION–REMEDY CONSTRUCTED



NO CERCLIS SUPERFUND SITES IDENTIFIED WITHIN 1/2 MILE SEARCH RADIUS



BROWNFIELDS SITES (STATE & LOCAL) IDENTIFIED WITHIN 1/2 MILE SEARCH RADIUS

PLEASE NOTE: * Compass directions can vary substantially for sites located very close to the subject property address.

Map Identification Number 6

TIM BAYLY PROPERTY
800 BROADWAY, RENSSELAER, NY 12144

Facility Id: C442043
TT-Id: 320A-0004-208

MAP LOCATION INFORMATION

Site location mapped by: MAP COORDINATE (1)
Approximate distance from property: 0 feet

ADDRESS CHANGE INFORMATION

Revised street: NO CHANGE
Revised zip code: NO CHANGE

Brownfield Program: Brownfield Cleanup Program

NEW YORK STATE DEPARTMENT OF ENVIRONMENTAL CONSERVATION
DIVISION OF ENVIRONMENTAL REMEDIATION
BROWNFIELD CLEANUP PROGRAM

CLASSIFICATION CODE: C REGION: 4 SITE CODE: C442043
CLASSIFICATION CODE DESCRIPTION: DEC ID: 492342

Remediation Complete (formerly D2). Sites may still require some degree of site management associated with either operation, maintenance, and monitoring or with institutional/engineering controls (IC/ECs).

NAME OF SITE: Tim Bayly Property
STREET ADDRESS: 800 Broadway TOWN: Rensselaer (c)
CITY: Rensselaer ZIP: 12144 COUNTY: Rensselaer

SITE TYPE: Dump- Structure- Lagoon- Landfill- Treatment Pond- ESTIMATED SIZE: 0.081 Acre

INSTITUTIONAL/ENGINEERING CONTROLS:
CONTROL: IN-PLACE DATE:
Environmental Easement 10/27/2017
Ground Water Use Restriction 10/27/2017
Vapor Mitigation 10/27/2017
Soil Management Plan 10/27/2017
Cover System 10/27/2017

Landuse Restriction	10/27/2017
Building Use Restriction	10/27/2017
Monitoring Plan	10/27/2017
Site Management Plan	10/27/2017
O&M Plan	10/27/2017
IC/EC Plan	10/27/2017
Monitoring Wells	10/27/2017

CROSS REFERENCES:

IDENTIFIER	SOURCE
-----	-----
2017-00523795	County Recording Identifier
201700523795	County Recording Identifier
C442043-06-14	Agreement/Consent Order Number
C442043A	BCP Site ID

SITE OWNER/OPERATOR/REPOSITORY INFORMATION:

CURRENT OWNER(S):

NAME: Tim Bayly Development, LLC
Tim Bayly

ADDRESS: 360 West 34th Street, Apt 11C
New York, NY 10001-2413

OWNER(S) DURING DISPOSAL:

OPERATOR(S) DURING DISPOSAL:

APPLICANT REQUESTOR(S):

NAME: Tim Bayly Development, LLC
Tim Bayly

ADDRESS: 360 West 34th Street, Apt. 11C
New York, NY 10001

DOCUMENT REPOSITORY(S):

NAME: City of Rensselaer Planning & Economic Development Agency	Repository Typ: Local Government
Charles Moore, AICP	
ADDRESS: City Hall	
62 Washington Street	
Rensselaer, NY 12144	
NAME: Rensselaer Public Library	
Jane Chirgwin	
ADDRESS: 676 East Street	
Rensselaer, NY 12144	

NAME: City of Rensselaer
 Charles Moore, AICP
 ADDRESS: City Hall
 62 Washington Street
 Rensselaer, NY 12144

HAZARDOUS WASTE DISPOSAL PERIOD:

SITE DESCRIPTION:

Site Location: The site is located at 800 Broadway in the City of Rensselaer, Rensselaer County. It is east of the Hudson River and southeast of the Amtrak maintenance facility. To the south of the site is Partition Street, to the east is 1st Street, and to the north is Harrison Avenue. Site Features: The 0.081-acre site is a rectangular parcel on the corner of Broadway and Partition Street, with approximately 44 feet fronting on Broadway and 91 feet fronting on Partition Street. The building on the parcel is being redeveloped for commercial use. There is a paved alleyway to the east of the building. There is a three-story apartment building directly to the east of the site. An unoccupied building exists directly to the north, and open land to the west and south is used by various railroad companies. There is a convenience store to the southeast of the site. Current Zoning and Land Use: The site is locally zoned Downtown Mixed Use (MU 1) and is in an area which has long been mixed commercial and residential use. The site is being redeveloped for commercial use. Past Use of the Site: The site was used as a dry cleaning operation from at least 1958 to 1978 and then became vacant until remediation was completed in 2017. The site has been contaminated with the volatile dry cleaning solvent tetrachloroethene (PCE) and its degradation products. Based on the results of the remedial investigation, the contamination appears to have been caused by spills near the base of the former dry cleaning equipment and/or leaks in the site's sewer lateral, which has since been repaired. Site Geology and Hydrogeology: The site geology is mapped as alluvium or recent deposits overlying the Ordovician Canajoharie Shale. Soil borings at the site revealed urban fill material underlain by silty clay/clay, with occasional sand lenses, to 20 feet below the ground surface. Groundwater was typically encountered between 10 and 20 feet below the ground surface and flows west towards the Hudson River.

CONFIRMED HAZARDOUS WASTE DISPOSED:

TYPE	QUANTITY
-----	-----
vinyl chloride	UNKNOWN
trichloroethene (TCE)	UNKNOWN
cis-1,2-dichloroethene	UNKNOWN
tetrachloroethene (PCE)	UNKNOWN
DDT	UNKNOWN
lead	UNKNOWN
chromium	UNKNOWN
mercury	UNKNOWN

ASSESSMENT OF ENVIRONMENTAL PROBLEMS:

Remediation at the site is complete. Prior to remediation, the primary contaminants of concern were chlorinated volatile organic compounds (specifically tetrachloroethene [PCE], a solvent used for dry cleaning, and its degradation compounds, including trichloroethene [TCE], cis-1,2-dichloroethene [cis-1,2-DCE], and/or vinyl chloride) in groundwater and soil vapor, metals (specifically lead, chromium, and mercury) in surface and/or subsurface soil, and one pesticide (DDT) in surface soil. Remedial actions at the site, including the installation of a site cover, have met restricted-residential soil cleanup objectives. In addition, a sub-slab depressurization system was installed to mitigate soil vapor intrusion. Remaining soil and groundwater

contamination is being managed under a Site Management Plan.

ASSESSMENT OF HEALTH PROBLEMS:

Measures are in place to control the potential for coming in contact with subsurface soil and groundwater contamination remaining on the site. Contaminated groundwater at the site is not used for drinking or other purposes and the site is served by a public water supply that obtains water from a different source not affected by this contamination. Volatile organic compounds in the groundwater may move into the soil vapor (air spaces within the soil), which in turn may move into overlying buildings and affect the indoor air quality. This process, which is similar to the movement of radon gas from the subsurface into the indoor air of buildings, is referred to as soil vapor intrusion. Actions have been taken to address soil vapor intrusion on-site. Additional investigation is needed to evaluate whether further actions are needed to address soil vapor intrusion at other off-site structures.

PROJECT COMPLETIONS:

Operable Unit 00 - Site Management			
PROJECT	DESCRIPTION	END DATE	STATUS
Certificate of Completion		11/30/2017	Actual
Operable Unit 01 - On-Site Area			
PROJECT	DESCRIPTION	END DATE	STATUS
Remedial Investigation	Remedial Program	07/24/2017	Actual
Remedial Action		11/30/2017	Actual

The following project completion(s) have been modified or deleted from the registry. Data reflects previous information.

Remedial Investigation	REMEDIAL PROGRAM	07/24/2017	Actual
------------------------	------------------	------------	--------

Map Identification Number 7



TIM BAYLY PROPERTY - OFF-SITE
800 BROADWAY, RENSSELAER, NY 12144

Facility Id: C442043A
TT-Id: 320A-0004-807

MAP LOCATION INFORMATION

Site location mapped by: MAP COORDINATE (1)
Approximate distance from property: 0 feet

ADDRESS CHANGE INFORMATION

Revised street: NO CHANGE
Revised zip code: NO CHANGE

Brownfield Program: Brownfield Cleanup Program

NEW YORK STATE DEPARTMENT OF ENVIRONMENTAL CONSERVATION
DIVISION OF ENVIRONMENTAL REMEDIATION
BROWNFIELD CLEANUP PROGRAM

CLASSIFICATION CODE: A

REGION: 4

SITE CODE: C442043A
DEC ID: 538023

CLASSIFICATION CODE DESCRIPTION:

Work is underway and not yet complete.

NAME OF SITE: Tim Bayly Property - Off-Site
 STREET ADDRESS: 800 Broadway
 CITY: Rensselaer

ZIP: 12144

TOWN: Rensselaer (c)
 COUNTY: Rensselaer

ESTIMATED SIZE: 0.081 Acre

SITE TYPE: Dump- Structure- Lagoon- Landfill- Treatment Pond-

INSTITUTIONAL/ENGINEERING CONTROLS:

None reported

CROSS REFERENCES:

IDENTIFIER

SOURCE

 C442043

 BCP Site ID

SITE OWNER/OPERATOR/REPOSITORY INFORMATION:

None reported

HAZARDOUS WASTE DISPOSAL PERIOD:

SITE DESCRIPTION:

The Tim Bayly site is being addressed by a Volunteer through the Brownfield Cleanup Program or BCP (Site No. C442043). The Department has established a separate superfund site (C442043A) to address any potential off-site contamination migrating from the Tim Bayly Property (on-site). This work is being carried out as provided for under the Environmental Conservation Law Section 27-1411.5. Please see C442043 for further information regarding the status of the Tim Bayly Property in the BCP.

Site Location: The off-site study area surrounds the Tim Bayly Property, which is located at 800 Broadway in the City of Rensselaer, Rensselaer County. To the south of the site is Partition Street, to the east is 1st Street, and to the north is Harrison Avenue.

Site Features: The 0.081-acre Tim Bayly Property is a rectangular parcel on the corner of Broadway and Partition Street, with approximately 44 feet fronting on Broadway and 91 feet fronting on Partition Street. The building on the parcel is being redeveloped for commercial use. There is a three-story apartment building directly to the east of the site, an unoccupied building directly to the north, a large railyard to the west and south, and a convenience store to the southeast. The site and off-site study area are approximately 0.2 miles east of the Hudson River. Current Zoning and Land Use: The off-site study area is locally zoned Downtown Mixed Use and includes residential and commercial properties.

Past Use of the Site: The Tim Bayly Property was used as a dry cleaning operation from at least 1958 to 1978 and then became vacant until remediation was completed in 2017. The site has been contaminated with the volatile dry cleaning solvent tetrachloroethene (PCE) and its degradation products. Based on the results of the on-site remedial investigation, the contamination appears to have been caused by spills near the base of the former dry cleaning equipment and/or leaks in the building's sewer lateral, which have since been removed or repaired. Remedial actions on-site have met restricted-residential

soil cleanup objectives. Remaining on-site soil and groundwater contamination is being managed under a Site Management Plan.

Site Geology and Hydrogeology: The geology of the site and off-site study area is mapped as alluvium or recent deposits overlying the Ordovician Canajoharie Shale. Soil borings at the site revealed urban fill material underlain by silty clay/clay, with occasional sand lenses, to 20 feet below the ground surface. Bedrock was not encountered. Groundwater was typically encountered between 10 and 20 feet below the ground surface. Groundwater in the off-site study area is inferred to flow west towards the Hudson River.

CONFIRMED HAZARDOUS WASTE DISPOSED:

None reported

ASSESSMENT OF ENVIRONMENTAL PROBLEMS:

Nature and Extent of Contamination: On-site remediation of the Tim Bayly Property is complete but limited data currently exists for the off-site area. Based on the on-site remedial investigations, the primary contaminants of potential concern off-site are chlorinated volatile organic compounds (VOCs) in soil, groundwater, and/or soil vapor. Further investigation is required to determine the nature and extent of any off-site impacts.

Prior to on-site remediation, the primary contaminants of concern on-site were chlorinated VOCs (specifically tetrachloroethene [PCE], a solvent used for dry cleaning, and its degradation compounds, including trichloroethene [TCE], cis-1,2-dichloroethene [cis-1,2-DCE], and/or vinyl chloride) in groundwater and soil vapor, metals (specifically lead, chromium, and mercury) in surface and/or subsurface soil, and one pesticide (DDT) in surface soil. Remedial actions at the site, including the installation of a site cover, have met restricted-residential soil cleanup objectives, and a sub-slab depressurization system was installed to mitigate soil vapor intrusion on-site. Remaining on-site soil and groundwater contamination is being managed under a Site Management Plan. PCE was detected at the Tim Bayly Property in subsurface soil at concentrations up to 6.3 ppm (compared to the Part 375 Unrestricted Use [most conservative] soil cleanup objective [SCO] of 1.3 ppm). Mercury was found in one subsurface soil sample from the Tim Bayly Property at 3.06 ppm (compared to the Unrestricted Use SCO of 0.18 ppm). Two surface soil samples east of the Tim Bayly Property building exhibited concentrations of chromium, lead, mercury and 4,4'-DDT (102 ppm, 887 ppm, 0.87 ppm, and 2.5 ppm, respectively) exceeding their Unrestricted Use SCOs (1 ppm, 63 ppm, 0.18 ppm, 0.0033 ppm, respectively). Groundwater samples collected on or around the Tim Bayly Property exceeded the Part 703 groundwater standard for PCE (up to 200 ppb compared to the standard of 5 ppb), TCE (up to 37 ppb compared to the standard of 5 ppb), cis-1,2-DCE (up to 210 ppb compared to the standard of 5 ppb), and vinyl chloride (up to 3.5 ppb compared to the standard of 2 ppb). These compounds are all associated with the breakdown of PCE. PCE was detected in soil vapor beneath the Tim Bayly Property building at 5,100 ug/m³. A soil gas survey was performed in the basement of the Tim Bayly Property structure and detected elevated concentrations of PCE (up to approximately 66,000 ug/m³) and TCE (up to 725 ug/m³). The same study found PCE in indoor air and sub-slab vapor at a vacant structure to the north of the site at levels of 1.4 and 160 ug/m³, respectively.

ASSESSMENT OF HEALTH PROBLEMS:

Information submitted with the BCP application regarding the conditions at the site are currently under review and will be revised as additional information becomes available.

PROJECT COMPLETIONS:

None reported

Map Identification Number 8



RENSSELAER RIVERFRONT SITE
RIVER ROAD, RENSSELAER (C), NY 12144-

Facility Id: B00056
TT-Id: 300A-0003-792

MAP LOCATION INFORMATION

Site location mapped by: MAP COORDINATE (3)
Approximate distance from property: 1225 feet to the NNE

ADDRESS CHANGE INFORMATION

Revised street: NO CHANGE
Revised zip code: 12144

Brownfield Program: Environmental Restoration Program

NEW YORK STATE DEPARTMENT OF ENVIRONMENTAL CONSERVATION
DIVISION OF ENVIRONMENTAL REMEDIATION
ENVIRONMENTAL RESTORATION PROGRAM

CLASSIFICATION CODE: N
CLASSIFICATION CODE DESCRIPTION:
No further action

REGION: 4

SITE CODE: B00056
DEC ID: 57224

NAME OF SITE: Rensselaer Riverfront Site
STREET ADDRESS: River Road
CITY: Rensselaer (c) ZIP: 12144-

TOWN: Rensselaer (c)
COUNTY: Rensselaer

ESTIMATED SIZE: 1.33 Acres

SITE TYPE: Dump- Structure- Lagoon- Landfill- Treatment Pond-

INSTITUTIONAL/ENGINEERING CONTROLS:
None reported

CROSS REFERENCES:
None reported

SITE OWNER/OPERATOR/REPOSITORY INFORMATION:
None reported

HAZARDOUS WASTE DISPOSAL PERIOD:

SITE DESCRIPTION:

1.33 acres of vacant land, formerly the site of the City of Rensselaer's waterworks. All structures on the property were demolished and the land left vacant. There has been some illegal dumping, primarily C&D material. Property did not reach a threshold of being a contaminated site and the application was denied.

CONFIRMED HAZARDOUS WASTE DISPOSED:

None reported

ASSESSMENT OF ENVIRONMENTAL PROBLEMS:

No environmental concerns at the site. Application for the brownfields program was denied.

ASSESSMENT OF HEALTH PROBLEMS:

None provided

PROJECT COMPLETIONS:

None reported

Map Identification Number 9



NM – RENSSELAER MGP

WASHINGTON ST, RENSSELAER, NY 12144

Facility Id: V00488

TT-Id: 280A-0001-897

MAP LOCATION INFORMATION

Site location mapped by: MAP COORDINATE (1)

Approximate distance from property: 2618 feet to the SSW

ADDRESS CHANGE INFORMATION

Revised street: NO CHANGE

Revised zip code: NO CHANGE

Brownfield Program: Voluntary Cleanup Program

Volunteer: NIAGARA MOHAWK POWE

NEW YORK STATE DEPARTMENT OF ENVIRONMENTAL CONSERVATION
DIVISION OF ENVIRONMENTAL REMEDIATION
VOLUNTARY CLEANUP PROGRAM

CLASSIFICATION CODE: A

REGION: 4

SITE CODE: V00488

DEC ID: 58280

CLASSIFICATION CODE DESCRIPTION:

Work is underway and not yet complete.

NAME OF SITE: NM – Rensselaer MGP

STREET ADDRESS: Washington St

CITY: Rensselaer

ZIP: 12144

TOWN: Rensselaer (c)

COUNTY: Rensselaer

ESTIMATED SIZE:

SITE TYPE: Dump- Structure- Lagoon- Landfill- Treatment Pond-

INSTITUTIONAL/ENGINEERING CONTROLS:

None reported

CROSS REFERENCES:

None reported

SITE OWNER/OPERATOR/REPOSITORY INFORMATION:

CURRENT OWNER(S):

OWNER(S) DURING DISPOSAL:

OPERATOR(S) DURING DISPOSAL:

APPLICANT REQUESTOR(S):

NAME: National Grid
Brain Stearns
ADDRESS: 300 ERIE BLVD. WEST
SYRACUSE, NY 13202

Applicant Type: PRP - Non-Registry HazSubs

DOCUMENT REPOSITORY(S):

NAME: Rensselaer City Library
ADDRESS: 810 Broadway
Rensselaer, NY 12144

HAZARDOUS WASTE DISPOSAL PERIOD:

SITE DESCRIPTION:

Location: The Rensselaer Former Manufactured Gas Plant (MGP) Site is located at 89 Washington Street in the City of Rensselaer, Rensselaer County, NY.

Site Features: This trapezoidal site comprises approximately 0.3 acres in a mixed commercial and residential area. The entire site is covered by asphalt, used as a parking lot, and is generally flat with a slight decline to the southeast. The site is abutted to the northwest by Academy Street, to the southwest by commercial buildings, to the southeast by Washington Street, and to the northeast by Huyck Square and undeveloped land. Huyck Stream is located approximately 200 feet north of the site.

Current Zoning and Land Use: The site is currently used as a parking lot and is located in an area zoned for downtown mixed use (e.g., commercial/residential) and planned development district land use. There are no structures on the site.

Past Use of the Site: Manufactured Gas Plant operations, which caused the site contamination, occurred at the site from approximately 1870 to 1920. Historically a number of MGP structures were present on the site, including two gas holders, a tar well, a retort house, coal shed, purifier and condenser rooms, and a meter room. Site Geology and Hydrogeology: The overburden, in descending order from the ground surface consists of fill, silt and sand, sand and gravel, and glacial till underlain by bedrock. Bedrock is encountered at a depth ranging from approximately 23 to 28 feet below grade. Groundwater depth across the site ranges from 6 to 8 feet below ground surface. The direction of flow in the vicinity of the site is north-northeast toward Huyck stream.

CONFIRMED HAZARDOUS WASTE DISPOSED:

TYPE	QUANTITY
-----	-----
COAL TAR	UNKNOWN
BENZO (A) PYRENE	UNKNOWN
benzene, toluene, ethylbenzene and xylenes (BTEX)	UNKNOWN
FLUORANTHENE	UNKNOWN
BENZO [K] FLUORANTHENE	UNKNOWN
BENZO (B) FLUORANTHENE	UNKNOWN
ACENAPHTHENE	UNKNOWN
FLUORENE	UNKNOWN
ACENAPHTHYLENE	UNKNOWN
indeno (1,2,3-cd) pyrene	UNKNOWN
Chrysene	UNKNOWN
ANTHRACENE	UNKNOWN
PHENANTHRENE	UNKNOWN
BENZO (A) ANTHRACENE	UNKNOWN
PYRENE	UNKNOWN
NAPHTHALENE	UNKNOWN
DIBENZ [A, H] ANTHRACENE	UNKNOWN

ASSESSMENT OF ENVIRONMENTAL PROBLEMS:

Nature and Extent of Contamination: Soil, groundwater and sediment were analyzed for volatile organic compounds (VOCs), semi-volatile organic compounds (SVOCs), metals, polychlorinated biphenyls (PCBs), and pesticides. Based upon investigations conducted to date, the primary contaminants of concern at the site include benzene, ethylbenzene, toluene, xylene (BTEX) and polycyclic aromatic hydrocarbons (PAHs) which are impacting the soil and groundwater. No other VOCs, SVOCs, metals or PCBs/pesticides than those identified below were found in soil, groundwater or sediment at levels exceeding restricted residential soil cleanup objectives (RRSCO), groundwater standards or sediment cleanup criteria.

Soil - Non-aqueous phase liquid (NAPL) in the form of coal tar has been identified at subsurface locations across the site and on some off-site properties to the north and east of the site. BTEX associated with the coal tar are found in the soil with a maximum concentration of 1,721 parts per million (ppm). Total PAHs are present in the soil up to 17,860 ppm. Specific contaminants detected above the applicable soil cleanup objectives (SCOs) on-site include: Acenaphthene up to 430 ppm, acenaphthylene up to 460 ppm, anthracene up to 920 ppm, fluoranthene up to 2,000 ppm, fluorene up to 710 ppm, naphthalene up to 4,600 ppm, phenanthrene up to 3,200, and pyrene up to 1,300 ppm, as compared to their RRSCO of 100 ppm; benzo(a)anthracene up to 660 ppm, benzo(a)pyrene up to 580 ppm, and benzo(b)fluoranthene up to 460 ppm, as compared to their RRSCO of 1 ppm; benzo(k)fluoranthene up to 460 ppm (RRSCO of 3.9 ppm), ideno(1,2,3-cd)pyrene up to 290 ppm (RRSCO of 0.5 ppm), chrysene up to 590 ppm (RRSCO of 3.9 ppm), and dibenz(a,h)anthracene up to 100 ppm (RRSCO of 0.33 ppm).

Specific contaminants detected above residential SCOs (RSCO) off-site include: Benzo(a)anthracene up to 77 ppm, benzo(a)pyrene up to 64 ppm, benzo(b)fluoranthene up to 22 ppm, benzo(k)fluoranthene up to 27 ppm, and chrysene up to 74 ppm, as compared to their RSCO of 1 ppm; fluoranthene up to 130 ppm, naphthalene up to 600 ppm, phenanthrene up to 150 ppm, and pyrene up to 190 ppm, as compared to their RSCO of 100 ppm; dibenz(a,h)anthracene up to 6.3 ppm (RSCO of 0.33 ppm), and indeno(1,2,3-c,d)pyrene up to 21 ppm (RSCO of 0.5 ppm). Off-site contamination was encountered to the north and east of the site at depths greater than 10 feet.

Groundwater - Benzene up to 10,000 ppb (SCG of 1 ppb), toluene up to 64 ppb (SCG of 5 ppb), ethylbenzene up to 2,100 ppb (SCG of 5 ppb) and xylene up to 1,600 ppb (SCG of 5 ppb) (BTEX), PAHs including naphthalene up to 2,500 (SCG of 10 ppb) and total cyanide up to 320 ppb (SCG of 200 ppb) have been detected above standards, criteria, and guidance values (SCGs) in overburden groundwater on- and off-site.

Benzene up to 1,500 ppb (SCG of 1 ppb), toluene up to 3,500 ppb (SCG of 5 ppb), ethylbenzene up to 1,600 ppb (SCG of 5 ppb) and xylene up to 1,900 ppb (SCG of 5 ppb) and PAHs including naphthalene up to 2,200 ppb (SCG of 10 ppb) have been detected above SCGs in bedrock groundwater on- and off-site.

Sediment - No concentrations of BTEX were detected above applicable SCGs in shallow sediment samples collected in the adjacent stream. Relatively low concentrations of PAHs, with total PAH concentrations ranging from 2.8 to 15 ppm, were found in the sediment. However, upstream PAH concentrations are slightly higher than those adjacent to the site, which indicates that these concentrations are associated with an urban setting and are not site-related. Coal tar was not observed in sediment. Soil Vapor - Soil vapor samples were collected off-site, adjacent to nearby structures, to evaluate whether MGP-related contaminants were present in soil vapor. The results of the soil vapor sampling did not detect MGP-related contaminants off-site. The potential exists for MGP-related contaminants to be present in on-site soil vapor.

ASSESSMENT OF HEALTH PROBLEMS:

Contaminated groundwater at the site is not used for drinking or other purposes and the site is served by a public water supply that obtains water from a different source not affected by this contamination. People are not expected to come into contact with the contaminated soil unless they dig below the surface. Volatile organic compounds in the groundwater may move into the soil vapor (air between soil particles), which in turn may move into overlying buildings and affect the indoor air quality. This process, which is similar to the movement of radon gas from the subsurface into the indoor air of buildings, is referred to as soil vapor intrusion. The site is currently unoccupied and used as a parking lot. However, the potential exists for people to inhale site contaminants in indoor air due to soil vapor intrusion in any future on-site buildings which are developed and occupied. Environmental sampling indicates soil vapor intrusion is not a current concern for off-site buildings.

PROJECT COMPLETIONS:

Operable Unit 01 - Washington St MGP

PROJECT	DESCRIPTION	END DATE	STATUS
Site Characterization		05/05/2006	Actual
Remedial Investigation		09/01/2015	Actual



NO SOLID WASTE FACILITIES IDENTIFIED WITHIN 1/2 MILE SEARCH RADIUS



NO HAZARDOUS WASTE TREATMENT/STORAGE/DISPOSERS IDENTIFIED WITHIN THE 1/2 MILE SEARCH RADIUS



HAZARDOUS MATERIAL SPILLS INTRODUCTION

The Hazardous Material Spills in this section are divided into eight spill cause groupings. These include:

Active Spills Section: Spills with incomplete paperwork that may or may not be cleaned up (See Date Cleanup Ceased)

- 1) Tank Failures
- 2) Tank Test Failures
- 3) Unknown Spill Cause or Other Spill Cause Hazardous Spills
- 4) Miscellaneous Spill Causes: Equipment Failure, Human Error, Tank Overfill, Deliberate Spill, Traffic Accidents, Housekeeping, Abandoned Drum, Vandalism and Storms.

Closed Status Spills Section: Spills with completed paperwork that may or may not be cleaned up (See Date Cleanup Ceased)

- 5) Tank Failures
- 6) Tank Test Failures
- 7) Unknown Spill Cause or Other Spill Cause Hazardous Spills
- 8) Miscellaneous Spill Causes: Equipment Failure, Human Error, Tank Overfill, Deliberate Spill, Traffic Accidents, Housekeeping, Abandoned Drum, Vandalism and Storms.

All spills within each spill cause category are presented in order of proximity to the subject site address.

Please note that spills reported within 0.25 mile (or one-eighth mile in New York City) are mapped and profiled.

Between 0.25 mile (or one-eighth mile in New York City) and 0.5 mile, only the following spills are mapped and profiled:

- * Tank Failures;
- * Tank Test Failures;
- * Unknown Spill Cause or Other Spill Cause;
- * Spills greater than 100 units of quantity; and
- * Spills reported in the NYSDEC Fall 1998 MTBE Survey.

A table at the end of each section presents a listing of reported Miscellaneous Spills with less than 100 units located between 0.25 mile (or one-eighth mile in Manhattan) and 0.5 mile. These spills are neither mapped nor profiled.



NO ACTIVE TANK FAILURES IDENTIFIED WITHIN 1/2 MILE SEARCH RADIUS



NO ACTIVE TANK TEST FAILURES IDENTIFIED WITHIN 1/2 MILE SEARCH RADIUS




NO ACTIVE UNKNOWN CAUSE SPILLS AND OTHER CAUSE SPILLS IDENTIFIED WITHIN 1/2 MILE SEARCH RADIUS



ACTIVE HAZARDOUS SPILLS – MISC. SPILL CAUSES – EQUIPMENT FAILURE, HUMAN ERROR, TANK OVERFILL, DELIBERATE SPILL, TRAFFIC ACCIDENT, HOUSEKEEPING, ABANDONED DRUM, VANDALISM AND STORMS – IDENTIFIED WITHIN 1/2 MILE SEARCH RADIUS.
 All spills mapped and profiled within 1/4 mile. Between 1/4 mile and 1/2 mile search radius, spills reported to be greater than 100 units and spills reported in the NYSDEC Fall 1998 MTBE Survey are mapped and profiled. Spills reported to be less than 100 units are listed in a table at the end of this section.

PLEASE NOTE: * Compass directions can vary substantially for sites located very close to the subject property address.

Map Identification Number 10 **AMTRAK BROADWAY MAINT SHOP E. END TRACK 5 PCS** **Spill Number: 8910698** **Close Date:**
 BROADWAY RENSSELAER, NY TT-Id: 520A-0140-465
 AMTRAK MAINT SHOP BROADWAY EAST END TRAC

MAP LOCATION INFORMATION

Site location mapped by: MANUAL MAPPING – LARGE SITE
 Approximate distance from property: 0 feet

ADDRESS CHANGE INFORMATION

Revised street: NO CHANGE
 Revised zip code: 12144

Source of Spill: MAJOR OIL FACILITY (>400,000 GAL)
 Notifier Type: Citizen
 Caller Name: ANON
 DEC Investigator: JDUTBERG

Spiller: AMTRAK
 Notifier Name:
 Caller Agency:
 Contact for more spill info:

Spiller Phone:
 Notifier Phone:
 Caller Phone:
 Contact Person Phone:

Category: Known or probable release, where, without action, there is a potential for a fire/explosion hazard (indoors or outdoors), contamination of drinking water supplies, or significant release to surface waters.
 Class: Unable or Unwilling RP – DEC Field Response – DEC Corrective Action Required

Spill Date	Date Cleanup Ceased	Cause of Spill	Meets Cleanup Standards		Penalty Recommended	
02/09/1990		EQUIPMENT FAILURE	NO		NO	

Material Spilled	Material Class	Quantity Spilled	Units	Quantity Recovered	Units	Resource(s) Affected
#2 FUEL OIL	PETROLEUM	50000	GALLONS	13000	GALLONS	SOIL

TANK TEST INFORMATION

Tank Number	Tank Size	Tank Test Method	Leak Rate	Gross Leak or Failure
		Unknown	0.00	UNKNOWN

Caller Remarks:

BUBBLING FROM GROUND, POSS PIPE RUPTURE BTW TANK & BOILER, CALLER CONCERNED ABOUT CLEAN-UP. 13:15-HOY TELECON W/MERCIER, SM LINE MAY BE SOURCE. CLEAN HARBORS CONTRACTOR.

DEC Investigator Remarks:

02/11/92: DEC TOOK OVER CLEANUP EFFECTIVE 5/91 -- CLEAN HARBORS CONTRACTOR. 6K GAL. RECOVERED. (Edocs).

AMTRAK SPILLS: 8603616, 8902792, 8908915, 9010061, 9104514, 9109125, 9109127, 9111297, 9200559, 9201915, 9204101, 9209501, 9209773, 9214182, 9214392, 9304561, 9305742, 9310766, 9410036, 9500315, 9511471, 9512042, 9805489. MOSF 4-3360

MD TO ELM 8/98.

5/22/13: With Dan Lightsey's transfer to Albany, this site has been reassigned to Goertz. (KG)

7/24/2013: Received a report from Amtrak that lacks detail. However, the amount of free product has diminished significantly. Sometimes, it is absent all together. An e-mail has been sent asking for a round of laboratory analysis for the MW array and to schedule a site visit to see the remediation system and what it entails. (KG)

11/19/2013: Made site visit. Notes from visit will be placed in EDOCs. See also email dated November 20, 2013 sent to Claudia Tacetta. (KG)

10/12/16 Another case where notes went missing. JDU

Most recent groundwater monitoring report was received in June 2015. Some low level exceedences in some of the wells. Discussed with Keith Goertz possible closing of spill. Determined that spill could be closed if Annual MOSF monitoring included monitoring the wells that still showed impacts. Viewed files and it was unclear which wells were required to be sampled for MOSF license. There does not seem to be a formal sampling plan and one could not be provided. Correspondences and reports in DECdocs. JDU.

Email sent to Amtrak and their consultant requesting that one more round of sampling take place. JDU

Contact at Amtrak – Claudia Taccetta Lead Environmental Specialist 212-630-6215 917-453-3951 (cell) ATS 521-6215

2/15/17 Message left with Claudia. Requesting another round of sampling.

2/27/17 – FOIL W017339-012617, EDOCS VIA FTS w/9011772, 1605027, 1604870, 1504084, 8910698

3/3/17 JDU telecom with Claudia. Amtrak will complete another round of sampling. Will sample same wells as last round unless a proposal to remove some wells from sampling is approved by DEC.

6/15/17 Email from Claudia. Wells will be sampled in a few weeks and a report will follow. JDU

12/22/17 JDU emailed Claudia asking for sample results and update on work.


2/15/18 Telecom with Claudia. She will send large file through file transfer system.

2/28/18 Sampling report from 2017 October Sampling event received. Two separate areas of spill. Area to the south of the maintenance garage which was a #2 oil spill and area to the North of the garage which is a spill from the fueling bays.

#2 oil spill to the south: Only a few constituents detected in very low levels. A few low level exceedences of GW values. NI LNAPL in wells. Consistent with past sampling. Discussed Andrew fleck and this area of the spill can be closed and the wells decommissioned.

Fuel Bays to the North of the Garage: LNAPL detected in a few wells as well as PID readings from well headspace. A few low level exceedences of GW values. Due to LNAPL further monitoring and remediation required. Checked file for information on pump and treat system. Limited information on system. Will request a description of system and recovery data for the operating system. Left message with Claudia to discuss system operation and sampling moving forward. JDU

3/6/18 JDU telecom with Claudia. Explained that spill area south of garage could be closed out and well decommissioned. Claudia will provide a schematic and description of treatment on wells at northern side of garage. Wells showing impacts at northern portion will go back to a quarterly sampling schedule.

Map Identification Number 11 **NATIONAL GRID POLE 212** **Spill Number: 1803656** **Close Date:**
 1233 BROADWAY RENSSELAER, NY TT-Id: 520A-0348-623

MAP LOCATION INFORMATION
 Site location mapped by: MANUAL MAPPING (3)
 Approximate distance from property: 0 feet

ADDRESS CHANGE INFORMATION
 Revised street: NO CHANGE
 Revised zip code: 12144

Source of Spill: TRANSFORMER Spiller: NATIONAL GRID Spiller Phone:
 Notifier Type: Other Notifier Name: Notifier Phone:
 Caller Name: Caller Agency: Caller Phone:
 DEC Investigator: Unassigned Contact for more spill info: MATT ROOT Contact Person Phone: 5184) 333-696

Spill Date	Date Cleanup Ceased	Cause of Spill	Meets Cleanup Standards	Penalty Recommended
07/04/2018		EQUIPMENT FAILURE	NO	NO

Material Spilled	Material Class	Quantity Spilled	Units	Quantity Recovered	Units	Resource(s) Affected
TRANSFORMER OIL	PETROLEUM	0	UNKNOWN	0	UNKNOWN	

Caller Remarks:

less than one quart to roadway. clean up pending crew

DEC Investigator Remarks: NO DEC INVESTIGATOR REMARKS GIVEN FOR THIS SPILL.

Map Identification Number 12	EINARSSON PROPERTY 2ND ST		Spill Number: 1704826	Close Date:
	1135 2ND ST	RENSSELAER, NY		TT-Id: 520A-0333-919
	AT INTERSECTION 2ND AND PINE			

MAP LOCATION INFORMATION

Site location mapped by: MANUAL MAPPING (3)
 Approximate distance from property: 286 feet to the SE

ADDRESS CHANGE INFORMATION

Revised street: NO CHANGE
 Revised zip code: 12144

Source of Spill: PRIVATE DWELLING	Spiller: JAMES EINARSSON – PROPERTY OWNER	Spiller Phone:
Notifier Type: Local Agency	Notifier Name:	Notifier Phone:
Caller Name:	Caller Agency:	Caller Phone:
DEC Investigator: DJWEHN	Contact for more spill info: JIM THOMAS – DPW	Contact Person Phone: (518) 858-2663

Category: Known or probable release, where, without action, there is a potential for a fire/explosion hazard (indoors or outdoors), contamination of drinking water supplies, or significant release to surface waters.
 Class: Unable or Unwilling RP – DEC Field Response – DEC Corrective Action Required

Spill Date	Date Cleanup Ceased	Cause of Spill	Meets Cleanup Standards		Penalty Recommended	
08/15/2017		EQUIPMENT FAILURE	NO		NO	

Material Spilled	Material Class	Quantity Spilled	Units	Quantity Recovered	Units	Resource(s) Affected
#2 FUEL OIL	PETROLEUM	0	UNKNOWN	0	UNKNOWN	SOIL, GROUNDWATER

Caller Remarks:

rusty sheen noted – odor of fuel oil to it – getting into storm system

DEC Investigator Remarks:

08/15/2017 – On site with Jim Thomas (DPW) and James Einarsson (property owner). Property is a vacant lot on the corner of Pine and 2nd st. Formerly, there stood a house on the property, but was demolished in the 70s after a fire. Much of the debris is buried on the property most likely holding pockets of water.

Property, as well as neighboring properties have had issues with water from natural springs. Water flow out of the sloping property turned rusty and oily today. Thomas and DPW were able to find the tank and its fill using a metal detector. Tank partially full of water and oil. Catch basin down gradient contains a sheen as well.

NRC contracted by state to pump out the tank and the catch basins. Tank will be pulled this week. -DJW

10/13/2017 – Received analytical report. Samples came back meeting unrestricted SCO. -DJW

Map Identification Number 13 **UNKNOWN RESIDENCE** **Spill Number: 1803537** **Close Date:**
 10 WILSON ST RENSSELAER, NY TT-Id: 520A-0344-210

MAP LOCATION INFORMATION

Site location mapped by: MANUAL MAPPING (3)
 Approximate distance from property: 569 feet to the SSE

ADDRESS CHANGE INFORMATION

Revised street: NO CHANGE
 Revised zip code: 12144

Source of Spill: PRIVATE DWELLING Spiller: UNKNOWN PROPERTY OWNER Spiller Phone:
 Notifier Type: Other Notifier Name:
 Caller Name: Caller Agency: Notifier Phone:
 DEC Investigator: DJWEHN Contact for more spill info: MARK INNERS Caller Phone:
 Contact Person Phone: (518) 465-1693

Category: Possible petroleum release with minimal potential for fire/explosion (indoors or outdoors), drinking water contamination, or releases to surface waters, known releases with no potential for damage, or non-petroleum/non-hazardous spills.
 Class: Any Type of RP Including No RP – No DEC Field Response – Corrective Action by Spill Response Not Required

Spill Date	Date Cleanup Ceased	Cause of Spill	Meets Cleanup Standards		Penalty Recommended	
07/02/2018		HUMAN ERROR	NO		NO	
Material Spilled	Material Class	Quantity Spilled	Units	Quantity Recovered	Units	Resource(s) Affected
ANTIFREEZE	OTHER	0	UNKNOWN	0	UNKNOWN	

Caller Remarks:

previous dumped oil down stormdrain (1802196 spill report) – now dumping antifreeze

DEC Investigator Remarks:

07/03/2018 – Same spiller as 1802916. Homeowner of 10 Wilson St discharging antifreeze/water mixture to storm drain and down bathtub drain. No recoverable antifreeze. ECO Canzeri informed. – Closed – DJW

Map Identification Number 14

RESIDENCE
10 WILSON ST

RENSSELAER, NY

Spill Number: 1802916

Close Date:
TT-Id: 520A-0341-651

MAP LOCATION INFORMATION

Site location mapped by: MANUAL MAPPING (3)
Approximate distance from property: 569 feet to the SSE

ADDRESS CHANGE INFORMATION

Revised street: NO CHANGE
Revised zip code: 12144

Source of Spill: PRIVATE DWELLING
Notifier Type: Other
Caller Name:
DEC Investigator: DJWEHN

Spiller: JIM THOMAS – RESIDENCE
Notifier Name:
Caller Agency:
Contact for more spill info: JIM THOMAS

Spiller Phone:
Notifier Phone:
Caller Phone:
Contact Person Phone: 518-944-0997

Category: Known petroleum or hazardous material release with minimal potential for fire/explosion (indoors or outdoors), drinking water contamination, or releases to surface waters.
Class: Unable or Unwilling RP – DEC Field Response – DEC Corrective Action Required

Spill Date	Date Cleanup Ceased	Cause of Spill	Meets Cleanup Standards		Penalty Recommended	
06/15/2018		DELIBERATE	NO		NO	

Material Spilled	Material Class	Quantity Spilled	Units	Quantity Recovered	Units	Resource(s) Affected
GEAR FLUID	PETROLEUM	2.00	GALLONS	0.00	GALLONS	SOIL, SEWER

Caller Remarks:

homeowner dumped oil into catch basin. Dispatch will advise DEC DLE

DEC Investigator Remarks:

06/15/2018 – TC with Jim Thomas, Rens DPW. DPW noticed oil in storm drain that was clearly carried over from an oil change in the driveway directly next to storm drain. Several inches of product in catch basin below the outfall.

Call out for NRC with Vac truck to clean out catch basin. TC with Chris Meyers. Several inches of oil vacuumed out. Nearly a foot of oily sludge at the bottom of the basin. Spiller has been dumping in the drain for an extended period. Meyers sent back to shop to get a guzzler.

On site with Jim Thomas. Catch basin vacuumed out but still needs to be cleaned. NRC will be back to clean out basin plus two down gradients basins.

ECO Canzeri on site. Took pictures and will talk with homeowner when he is back after 4. –DJW

THE FOLLOWING ACTIVE SPILLS FOR THIS CATEGORY WERE REPORTED BETWEEN 1/4 MILE AND 1/2 MILE SEARCH RADIUS FROM THE SUBJECT ADDRESS. THESE SPILLS WERE REPORTED TO BE LESS THAN 100 UNITS IN QUANTITY AND CAUSED BY: EQUIPMENT FAILURE, HUMAN ERROR, TANK OVERFILL, DELIBERATE SPILL, TRAFFIC ACCIDENT, HOUSEKEEPING, ABANDONED DRUM, VANDALISM, OR STORMS. THESE SPILLS ARE NEITHER MAPPED NOR PROFILED IN THIS REPORT.

FACILITY ID	FACILITY NAME	STREET	CITY
1702223	HARRISON AVE @ JOHN ST QUACKENDERRY CREEK	HARRISON AVE @ JOHN ST QUACKENDERRY CREEK	RENSSELAER
1605027	RJ VALENTE TRUCK AMTRAK RR STATION EAST ST	525 EAST ST	RENSSELAER



NO CLOSED STATUS TANK FAILURES IDENTIFIED WITHIN 1/2 MILE SEARCH RADIUS



CLOSED STATUS TANK TEST FAILURES IDENTIFIED WITHIN 1/2 MILE SEARCH RADIUS

PLEASE NOTE: * Compass directions can vary substantially for sites located very close to the subject property address.

Map Identification Number 15 **PRICECHOPPER GAS EAST ST** **Spill Number: 8705458** **Close Date: 02/01/1999**
 EAST ST (625) RENSSELAER, NY TT-Id: 520A-0140-199
 PRICECHOPPER GAS ST. EAST ST.

MAP LOCATION INFORMATION **ADDRESS CHANGE INFORMATION**
 Site location mapped by: MANUAL MAPPING (3) Revised street: 625 EAST ST
 Approximate distance from property: 788 feet to the S Revised zip code: 12144

Source of Spill: GASOLINE STATION OR PBS FACILITY Spiller: PRICECHOPPER GOLUB CORP Spiller Phone: (381) 134-
 Notifier Type: Tank Tester Notifier Name: Notifier Phone:
 Caller Name: Caller Agency: Caller Phone:
 DEC Investigator: WEBLAIN Contact for more spill info: Contact Person Phone:

Category: Known or probable release, where, without action, there is a potential for a fire/explosion hazard (indoors or outdoors),
 contamination of drinking water supplies, or significant release to surface waters.
 Class: Any Type of RP, Including No RP – DEC Field Response – Corrective Action Not Required or Not Possible

Spill Date	Date Cleanup Ceased	Cause of Spill	PBS # Involved	Meets Cleanup Standards	Penalty Recommended
09/29/1987	11/18/1987	TANK TEST FAILURE	4-016977	YES	NO

Material Spilled	Material Class	Quantity Spilled	Units	Quantity Recovered	Units	Resource(s) Affected
GASOLINE	PETROLEUM	1000	GALLONS	950	GALLONS	GROUNDWATER

TANK TEST INFORMATION

Tank Number	Tank Size	Tank Test Method	Leak Rate	Gross Leak or Failure
		Unknown	0.00	UNKNOWN

Caller Remarks:

(5) 4K UGT'S – ALL FAILED AT UNDETERMINABLE RATES. (1) REG GAS, (2) SUPER UNLEADED, (2) REG UNLEADED. WILL EXCAVATE AND RETEST.

NEW HISTORY, FILE, 1998.

DEC Investigator Remarks:

Prior to Sept, 2004 data translation this spill Lead_DEC Field was BLAIN

/ / : COMPLETE. PASSES RETEST. PBS 4-016977; see Edocs.

04/25/88: ALL TANKS RETESTED, NO MONITORING WELLS (IN CLAY MATERIAL), NO ISR, CLOSED.

4/98 Env. Assessment revealed subsurface contamination. Tanks to be removed.

10/98 Asked for STIP to dewater. STIP #R4-196.

SEE ALSO 9803350

Oct, Nov 1998, all tanks, and contaminated soils were removed from the site. Total of approx. 2300 tons of soil disposed.

Groundwater accumulation was treated and discharged through STIP R4-196. Confirmatory samples for excavation and dewatering enclosed in report submitted Jan. 1999. The gas station part of the property is actually owned by a different subsidiary of Price Chopper than the old supermarket immediately adjacent. For purposes of clarity, the old contamination on the supermarket side is under the other spill number.

With the submittal Jan., 1999, this spill is now closed.

Map Identification Number 16



MARTINOS CIBRO BROADWAY

551 BROADWAY

RENSSELAER, NY

Spill Number: 9211153

Close Date: 11/03/1993

TT-Id: 520A-0140-140

MAP LOCATION INFORMATION

Site location mapped by: MANUAL MAPPING (3)

Approximate distance from property: 1123 feet to the SSW

ADDRESS CHANGE INFORMATION

Revised street: NO CHANGE

Revised zip code: 12144

Source of Spill: GASOLINE STATION OR PBS FACILITY

Notifier Type: Tank Tester

Caller Name: DAVE NOEL

DEC Investigator: WEBLAIN

Spiller: MARTINO'S CIBRO

Notifier Name:

Caller Agency: EPS

Contact for more spill info:

Spiller Phone: (518) 463-6877

Notifier Phone:

Caller Phone: (518) 465-4000

Contact Person Phone:

Category: Known or probable release, where, without action, there is a potential for a fire/explosion hazard (indoors or outdoors), contamination of drinking water supplies, or significant release to surface waters.

Class: Willing RP – DEC Field Response – Corrective Action Initiated, Taken Over, or Completed by RP or Other Agency

Spill Date	Date Cleanup Ceased	Cause of Spill	Meets Cleanup Standards	Penalty Recommended
12/28/1992	11/03/1993	TANK TEST FAILURE	UNKNOWN	NO

Material Spilled	Material Class	Quantity Spilled	Units	Quantity Recovered	Units	Resource(s) Affected
GASOLINE	PETROLEUM	0	GALLONS	0	GALLONS	SOIL

TANK TEST INFORMATION

Tank Number	Tank Size	Tank Test Method	Leak Rate	Gross Leak or Failure
		Unknown	0.00	UNKNOWN

Caller Remarks:

2K & 4K UGTS FAILED PETROTITE @ GROSS RATE. TANKS OUT, VERY MINOR CONT ., NOT A PROBLEM.

DEC Investigator Remarks:

Prior to Sept, 2004 data translation this spill Lead_DEC Field was BLAIN

Map Identification Number 17



CITY HALL BROADWAY
505 BROADWAY
AT CITY HALL 505 BROADWAY

RENSSELAER, NY

Spill Number: 8702358

Close Date: 08/18/1987
TT-Id: 520A-0140-142

MAP LOCATION INFORMATION

Site location mapped by: MANUAL MAPPING (3)
Approximate distance from property: 1386 feet to the SSW

ADDRESS CHANGE INFORMATION

Revised street: NO CHANGE
Revised zip code: 12144

Source of Spill: INSTITUTIONAL, EDUC, GOV, OTHER
Notifier Type: Tank Tester
Caller Name:
DEC Investigator: MCDONALD

Spiller: CITY OF RENSSELAER
Notifier Name:
Caller Agency:
Contact for more spill info:

Spiller Phone:
Notifier Phone:
Caller Phone:
Contact Person Phone:

Category: Known or probable release, where, without action, there is a potential for a fire/explosion hazard (indoors or outdoors), contamination of drinking water supplies, or significant release to surface waters.

Class: Willing RP – DEC Field Response – Corrective Action Initiated, Taken Over, or Completed by RP or Other Agency

Spill Date	Date Cleanup Ceased	Cause of Spill	PBS # Involved	Meets Cleanup Standards	Penalty Recommended
06/23/1987	08/18/1987	TANK TEST FAILURE	4-600664	UNKNOWN	NO

Material Spilled	Material Class	Quantity Spilled	Units	Quantity Recovered	Units	Resource(s) Affected
#2 FUEL OIL	PETROLEUM	0	GALLONS	0	GALLONS	GROUNDWATER

TANK TEST INFORMATION

Tank Number	Tank Size	Tank Test Method	Leak Rate	Gross Leak or Failure
		Unknown	0.00	UNKNOWN

Caller Remarks:

3K TANK SYSTEM FAILED (-.168 GPH) TO REMOVE PRODUCT 6/23 INSTALL NEW DOUBLE WALL TANK.

DEC Investigator Remarks:

PBS 4-600664; 0108399

7/13/09 – FOIL 09/227

Map Identification Number 18



AMTRAK EAST ST @ HERRICK TTF
 EAST ST @ HERRICK
 AMTRAK EAST ST & HERRICK

RENSSELAER, NY

Spill Number: 9010061

Close Date: 04/09/1991
 TT-Id: 520A-0140-563

MAP LOCATION INFORMATION

Site location mapped by: MANUAL MAPPING (3)
 Approximate distance from property: 1844 feet to the S

ADDRESS CHANGE INFORMATION

Revised street: EAST / HERRICK ST
 Revised zip code: 12144

Source of Spill: MAJOR OIL FACILITY (>400,000 GAL)	Spiller: AMTRAK MIKE HEFFNER	Spiller Phone: (518) 462-5700
Notifier Type: Tank Tester	Notifier Name:	Notifier Phone:
Caller Name: KEITH LAPRATE	Caller Agency: EPS	Caller Phone: (315) 426-0955
DEC Investigator: WEBLAIN	Contact for more spill info:	Contact Person Phone:

Category: Known or probable release, where, without action, there is a potential for a fire/explosion hazard (indoors or outdoors), contamination of drinking water supplies, or significant release to surface waters.
 Class: Willing RP – DEC Field Response – Corrective Action Initiated, Taken Over, or Completed by RP or Other Agency

Spill Date	Date Cleanup Ceased	Cause of Spill	PBS # Involved	Meets Cleanup Standards	Penalty Recommended
12/15/1990	04/08/1991	TANK TEST FAILURE	' - '	UNKNOWN	NO

Material Spilled	Material Class	Quantity Spilled	Units	Quantity Recovered	Units	Resource(s) Affected
UNKNOWN MATERIAL	OTHER	0	GALLONS	0	GALLONS	GROUNDWATER

TANK TEST INFORMATION

Tank Number	Tank Size	Tank Test Method	Leak Rate	Gross Leak or Failure
		Unknown	0.00	UNKNOWN

Caller Remarks:

3 10K UGTS FAILED PETROTITE #2 -.150, #3 -.307, #4 -.173, REDUCED HEAD PRESSURE TO SLOW LEAKS. TANKS & CONT. SOIL REMOVED.

DEC Investigator Remarks:

Prior to Sept, 2004 data translation this spill Lead_DEC Field was BLAIN/O'BRIEN 12/17/90: NOTE: CALLED AS 3 SPILLS, 9010062 & 9010063 RETURNED TO HOTLINE.

8603616, 8902792, 8908915, 8910698, 9010061, 9104514, 9109125, 9109127, 9111297, 9200559, 9201915, 9204101, 9209501, 9209773, 9214182, 9214392, 9304561, 9305742, 9310766, 9410036, 9500315, 9511471, 9512042, 9710677, 9805489. MOSF 4-3360?



CLOSED STATUS UNKNOWN CAUSE SPILLS AND OTHER CAUSE SPILLS IDENTIFIED WITHIN 1/2 MILE SEARCH RADIUS

PLEASE NOTE: * Compass directions can vary substantially for sites located very close to the subject property address.

Map Identification Number 19 **MINKS FIREHOUSE BROADWAY** **Spill Number: 9908439** **Close Date: 07/06/2000**
 BROADWAY (1001?) RENSSELAER, NY TT-Id: 520A-0348-629

MAP LOCATION INFORMATION
 Site location mapped by: MANUAL MAPPING (5)
 Approximate distance from property: 0 feet

ADDRESS CHANGE INFORMATION
 Revised street: NO CHANGE
 Revised zip code: 12144

Source of Spill: INSTITUTIONAL, EDUC, GOV, OTHER Spiller: PETE MANCINI – CITY OF RENSSELAER FD Spiller Phone: (518) 462-9616
 Notifier Type: Local Agency Notifier Name: PETE MANCINI Notifier Phone: (518) 462-9616
 Caller Name: PETE MANCINI Caller Agency: RENSSELAER PUBLIC WORKS Caller Phone: (518) 462-9616
 DEC Investigator: WEBLAIN Contact for more spill info: PETE MANCINI Contact Person Phone: (518) 462-9616

Category: Known or probable release, where, without action, there is a potential for a fire/explosion hazard (indoors or outdoors), contamination of drinking water supplies, or significant release to surface waters.

Class: Willing RP – DEC Field Response – Corrective Action Initiated, Taken Over, or Completed by RP or Other Agency

Spill Date	Date Cleanup Ceased	Cause of Spill	Meets Cleanup Standards	Penalty Recommended
10/12/1999		OTHER	NO	NO

Material Spilled	Material Class	Quantity Spilled	Units	Quantity Recovered	Units	Resource(s) Affected
#2 FUEL OIL	PETROLEUM	0	GALLONS	0	GALLONS	SOIL

TANK TEST INFORMATION

Tank Number	Tank Size	Tank Test Method	Leak Rate	Gross Leak or Failure
		Unknown	0.00	UNKNOWN

Caller Remarks:

ABANDONED TANK

DEC Investigator Remarks:

Prior to Sept, 2004 data translation this spill Lead DEC Field was BLAIN [505 Bway IS ADDRESS FOR CITY HALL (PBS 4-600664, 8702358), NO OTHER LISTING FOR FIRE HOUSE ON Bway, EXCEPT MAYBE 9813287?]

12/10/99 Report rec'd. Significant contamination remains onsite.

12/13/99 Letter sent requiring subsurface investigation.

05/18/00 Blain called Mancini, he agreed to get well put in, will keep in touch.

7/6/00 GW results-- low levels of contaminants. Close-- doesn't meet stds.

see folder (Edocs).

CLOSEOUT LETTER SENT.

7/13/09 – FOIL 09/227

Map Identification Number 20



AMTRAK MAINT FAC BROADWAY ENGINE
 675 BROADWAY
 AMTRACK MAINTENANCE FACIL 675 BROADWAY

RENSSELAER, NY

Spill Number: 9907148

Close Date: 12/20/1999
 TT-Id: 520A-0140-464

MAP LOCATION INFORMATION

Site location mapped by: MANUAL MAPPING – LARGE SITE
 Approximate distance from property: 0 feet

ADDRESS CHANGE INFORMATION

Revised street: NO CHANGE
 Revised zip code: 12144

Source of Spill: RAILROAD CAR	Spiller: DAVE WETMORE – AMTRAK	AMTRACK MAINTENAN	Spiller Phone: (518) 462-7848
Notifier Type: Responsible Party	Notifier Name: MITCH HEBERT		Notifier Phone:
Caller Name: RICHARD MOHLENHOFF	Caller Agency: AMTRACK (SP)		Caller Phone: (212) 630-6215
DEC Investigator: WEBLAIN	Contact for more spill info: RICHARD MOHLENHOFF		Contact Person Phone: (212) 630-6215

Category: Known or probable release, where, without action, there is a potential for a fire/explosion hazard (indoors or outdoors), contamination of drinking water supplies, or significant release to surface waters.

Class: Willing RP – DEC Field Response – Corrective Action Initiated, Taken Over, or Completed by RP or Other Agency

Spill Date	Date Cleanup Ceased	Cause of Spill	Meets Cleanup Standards	Penalty Recommended
07/09/1999		OTHER	NO	NO

Material Spilled	Material Class	Quantity Spilled	Units	Quantity Recovered	Units	Resource(s) Affected
DIESEL	PETROLEUM	150.00	GALLONS	0.00	GALLONS	SOIL

TANK TEST INFORMATION

Tank Number	Tank Size	Tank Test Method	Leak Rate	Gross Leak or Failure
		Unknown	0.00	UNKNOWN

Caller Remarks:

WHILE DEFUELING TRAIN PRODUCT OVERFLOWED CONTAINMENT AREA ONTO SOIL – SPILL CLEANED UP


DEC Investigator Remarks:

Prior to Sept, 2004 data translation this spill Lead_DEC Field was BLAIN See Edocs; MOSF 4-3360; 8603616, 8902792, 8908915, 8910698, 9104514, 9109125, 9109127, 9200559, 9204101, 9209501, 9209773, 9214392, 9214182, 9304561, 9310766, 9410036, 9710677, 9805489, 9907149, 0010850.

Report submitted 11/12/99. Showed that one truckload of soil was disposed. Letter sent requiring full documentation by 12/3/99.

12/17/99 Report rec'd. Cleanup satisfactory, tho superficial. folder (Edocs)

6/1/12 – FOIL 12/191, fact sheets for 21 Amtrak rpt

Map Identification Number 21
 **AMTRAK MAINT FACILITY BROADWAY**
 675 BROADWAY
 AMTRACK MAINTENANCE FACIL

RENSSELAER, NY

Spill Number: 9805489

Close Date: 05/20/1999
 TT-Id: 520A-0140-609

MAP LOCATION INFORMATION
 Site location mapped by: MANUAL MAPPING – LARGE SITE
 Approximate distance from property: 0 feet

ADDRESS CHANGE INFORMATION
 Revised street: NO CHANGE
 Revised zip code: 12144

Source of Spill: RAILROAD CAR Spiller: RICHARD MOHLENHOSS – AMTRAK Spiller Phone: (212) 630-6215
 Notifier Type: Responsible Party Notifier Name: TOM FLOYD Notifier Phone: (518) 462-5779
 Caller Name: RICHARD MOHLENHOSS Caller Agency: AMTRACK (AMTRAK) Caller Phone: (212) 630-6215
 DEC Investigator: ELMOORE Contact for more spill info: CALLER Contact Person Phone: (518) 462-5722

Category: Known or probable release, where, without action, there is a potential for a fire/explosion hazard (indoors or outdoors),
 contamination of drinking water supplies, or significant release to surface waters.
 Class: Willing RP – DEC Field Response – Corrective Action Initiated, Taken Over, or Completed by RP or Other Agency

Spill Date	Date Cleanup Ceased	Cause of Spill	Meets Cleanup Standards		Penalty Recommended	
07/30/1998		UNKNOWN	YES		NO	

Material Spilled	Material Class	Quantity Spilled	Units	Quantity Recovered	Units	Resource(s) Affected
DIESEL	PETROLEUM	0	GALLONS	0	GALLONS	SOIL

Caller Remarks:

CALLER REPORTING THAT CONTAMINATED SOIL WAS FOUND IN THE AREA OF AMTRAK'S MAINTENANCE FACILITY.

DEC Investigator Remarks:

MOSF 4-3360; 8603616, 8902792, 8908915, 8910698 (PIN #91201, SEE Edocs FILE), 9010061, 9104514, 9109125, 9109127, 9111297, 9200559, 9201915, 9204101, 9209501, 9209773, 9214182, 9214392, 9304561, 9310766, 9410036, 9500315, 9511471, 9512042, 9710677, 9907148, 9907149, 0010850.

SOIL SAMPLE ANALYSIS FROM JULY 1999 INDICATES NO CHEMICAL OR PETROLEUM CONSTITUENTS. THERE WAS NO SPILL. --- 5/20/99, ELM

6/1/12 – FOIL 12/191, fact sheets for 21 Amtrak rpts

Map Identification Number 22 **STUTO 822 BROADWAY ODOR** **Spill Number: 9607532** **Close Date: 09/16/1996**
 822 BROADWAY RENSSELAER, NY TT-Id: 520A-0140-194
 822 BROADWAY

MAP LOCATION INFORMATION
 Site location mapped by: MANUAL MAPPING (3)
 Approximate distance from property: 0 feet

ADDRESS CHANGE INFORMATION
 Revised street: NO CHANGE
 Revised zip code: 12144

Source of Spill: PRIVATE DWELLING Spiller: UNKNOWN ODOR Spiller Phone:
 Notifier Type: Citizen Notifier Name: ANONYMOUS Notifier Phone:
 Caller Name: ANONYMOUS Caller Agency: Caller Phone:
 DEC Investigator: WEBLAIN Contact for more spill info: Contact Person Phone:

Category: Possible petroleum release with minimal potential for fire/explosion (indoors or outdoors), drinking water contamination, or releases to surface waters, known releases with no potential for damage, or non-petroleum/non-hazardous spills.
 Class: Any Type of RP Including No RP – No DEC Field Response – Corrective Action by Spill Response Not Required

Spill Date	Date Cleanup Ceased	Cause of Spill	Meets Cleanup Standards	Penalty Recommended
09/15/1996		UNKNOWN	NO	NO

Material Spilled	Material Class	Quantity Spilled		Quantity Recovered		Resource(s) Affected
		Units		Units		
The following material(s) was dropped or revised by the NYS DEC. Call Toxics Targeting for more information						
	UNKNOWN	0	POUNDS	0	POUNDS	

Caller Remarks:

UNKNOWN ODOR IN BASEMENT OF RESIDENCE. FIRE DEPARTMENT, NIAGARA MOHAWK, AND CLEAN HARBOURS RESPONDED TO SCENE. UNABLE TO DETERMINE NATURE OR SOURCE OF ODOR.

DEC Investigator Remarks:

Prior to Sept, 2004 data translation this spill Lead_DEC Field was BLAIN SAME AS 9513320 (Edocs).

6/1/12 – FOIL 12/196, Edoc CD w/0404463

Map Identification Number 23	STUTO RES BROADWAY (NORTH OF PARTITION ST)	Spill Number: 9513320	Close Date: 11/08/1999
	822 BROADWAY STUTO RESIDENCE 822 BROADWAY	RENSELAER, NY	TT-Id: 520A-0140-611

MAP LOCATION INFORMATION
 Site location mapped by: MANUAL MAPPING (3)
 Approximate distance from property: 0 feet

ADDRESS CHANGE INFORMATION
 Revised street: NO CHANGE
 Revised zip code: 12144

Source of Spill: UNKNOWN	Spiller: SAME – CHESTER OPALKA	Spiller Phone: (518) 674-2608
Notifier Type: Affected Persons	Notifier Name: SAME	Notifier Phone: (518) 434-0000
Caller Name: BUD STUTO	Caller Agency: RESIDENT	Caller Phone: (518) 434-0000
DEC Investigator: WEBLAIN	Contact for more spill info: CHESTER OPALKA	Contact Person Phone:

Category: Known or probable release, where, without action, there is a potential for a fire/explosion hazard (indoors or outdoors), contamination of drinking water supplies, or significant release to surface waters.
 Class: Unknown RP – DEC Field Response – DEC Corrective Action Required

Spill Date	Date Cleanup Ceased	Cause of Spill	Meets Cleanup Standards		Penalty Recommended	
01/23/1996		UNKNOWN	YES		NO	

Material Spilled	Material Class	Quantity Spilled		Quantity Recovered		Resource(s) Affected
		Units		Units		
KEROSENE	PETROLEUM	25.00	GALLONS	5.00	GALLONS	AIR

Caller Remarks:

COMP HAS SMELLED AN UNKNOWN ODOR COMING INTO HIS BASEMENT / COMP HAS CALLED THE FIRE DEPARTMENT, NIMO AND THEY CAN SMELL IT BUT THEY DO NOT KNOW WHAT IT IS / SUBJECT IS TO THE POINT OF WHERE IT IS MAKING HIM DIZZY – HE WANTS A CALL BACK 518-436-4904

DEC Investigator Remarks:

Prior to Sept, 2004 data translation this spill Lead_DEC Field was BLAIN SEE FILE.

ALSO RPTd AS 9607532. SUMMARY----- PETROLEUM ODORS WERE MEASURED IN A 19TH CENTURY HOUSE IN RENSSELAER. ODORS WERE ALSO MEASURED IN THE BASEMENT OF THE CITY LIBRARY NEXT DOOR. EXTENSIVE GROUNDWATER STUDY FAILED TO FIND A SOURCE. ULTIMATELY, A DRUM WAS DISCOVERED UNDERNEATH THE PORCH, WHICH HAD BEEN CLOSED IN BEFORE THE CURRENT OWNER BOUGHT THE PROPERTY. IT LEAKED, CAUSING THE PROBLEM. A VAPOR EXTRACTION SYSTEM WAS INSTALLED TO RESTORE THE SITE AND ALLEVIATE THE VAPORS.

WB

INTERIM ISR TO ALLAN 9/26/97. Jerry Ackerman site mgr. 3/99 Clean Harbors.

1999 House had been abandoned for awhile. City demolished it.

No further cleanup.

closed, ISR to Allan 11/99, FINAL ISR SENT TO C.O. 11/10/99.

Drew Locte-- AG's office now has case. Ret'd. from copying 12/99.

6/00 – LIST FROM C.O. SHOWS CASE CLOSED, \$26,000.96.

Map Identification Number 24  **AMTRAK MAINT FAC BROADWAY (LUST)** **Spill Number: 9410036** **Close Date: 01/25/1995**
 675 BROADWAY RENSSELAER, NY TT-Id: 520A-0140-608
 AMTRAK RENS. MAINT. FACILITY 675 B'WAY

MAP LOCATION INFORMATION

Site location mapped by: MANUAL MAPPING – LARGE SITE
 Approximate distance from property: 0 feet

ADDRESS CHANGE INFORMATION

Revised street: NO CHANGE
 Revised zip code: 12144

Source of Spill: MAJOR OIL FACILITY (>400,000 GAL) Spiller: AMTRAK MAINTENANCE FAC'TY Spiller Phone: (518) 462-5700
 Notifier Type: Other Notifier Name: Notifier Phone:
 Caller Name: LARRY BARKMAN Caller Agency: PURELAND Caller Phone: (518) 768-2577
 DEC Investigator: WEBLAIN Contact for more spill info: Contact Person Phone:

Category: Known or probable release, where, without action, there is a potential for a fire/explosion hazard (indoors or outdoors),
 contamination of drinking water supplies, or significant release to surface waters.

Class: Willing RP – DEC Field Response – Corrective Action Initiated, Taken Over, or Completed by RP or Other Agency

Spill Date	Date Cleanup Ceased	Cause of Spill	PBS # Involved	Meets Cleanup Standards	Penalty Recommended
10/27/1994	10/27/1994	OTHER	' - '	UNKNOWN	NO

Material Spilled	Material Class	Quantity Spilled	Units	Quantity Recovered	Units	Resource(s) Affected
#2 FUEL OIL	PETROLEUM	0	POUNDS	0	POUNDS	SOIL

TANK TEST INFORMATION

Tank Number	Tank Size	Tank Test Method	Leak Rate	Gross Leak or Failure
		Unknown	0.00	UNKNOWN

Caller Remarks:

FOUND CONT. SOIL EXCAVATING BY UGT, STOCKPILING. 10/27-BLAIN @ SITE, MINOR CONT., NO CLEAN-UP REQUIRED, NORMAL CLOSURE DOCUMENTATION.

DEC Investigator Remarks:

Prior to Sept, 2004 data translation this spill Lead_DEC Field was BLAIN MOSF #4-3360; AMTRAK SPILLS: 8603616, 8902792,

8908915, 8910698, 9010061, 9104514, 9109125, 9109127, 9111297, 9200559, 9201915, 9204101, 9209501, 9209773, 9214182, 9214392, 9304561, 9305742, 9310766, 9410036, 9500315, 9511471, 9512042, 9710677, 9805489, 0010850.

6/1/12 – FOIL 12/191, fact sheets for 21 Amtrak rpts

Map Identification Number 25  **AMTRAK MAINT GARAGE BROADWAY PCS** **Spill Number: 9214392** **Close Date: 06/15/1993**
 BROADWAY (675?) RENSSELAER, NY TT-Id: 520A-0257-858
 AMTRAK MAINT GARAGE BROADWAY

MAP LOCATION INFORMATION

Site location mapped by: MANUAL MAPPING – LARGE SITE
 Approximate distance from property: 0 feet

ADDRESS CHANGE INFORMATION

Revised street: BROADWAY MAINTENANCE GARG
 Revised zip code: 12144

Source of Spill: MAJOR OIL FACILITY (>400,000 GAL) Spiller: AMTRAK MAINT GARAGE BWAY Spiller Phone:
 Notifier Type: Other Notifier Name: Notifier Phone:
 Caller Name: BILL MAROHN Caller Agency: PURELAND Caller Phone: (518) 756-3211
 DEC Investigator: WEBLAIN Contact for more spill info: Contact Person Phone:

Category: Known or probable release, where, without action, there is a potential for a fire/explosion hazard (indoors or outdoors),
 contamination of drinking water supplies, or significant release to surface waters.
 Class: Willing RP – DEC Field Response – Corrective Action Initiated, Taken Over, or Completed by RP or Other Agency

Spill Date	Date Cleanup Ceased	Cause of Spill	PBS # Involved	Meets Cleanup Standards	Penalty Recommended
03/30/1993	03/30/1993	UNKNOWN	' - '	UNKNOWN	NO

Material Spilled	Material Class	Quantity Spilled	Units	Quantity Recovered	Units	Resource(s) Affected
#2 FUEL OIL	PETROLEUM	0	GALLONS	0	GALLONS	SOIL

TANK TEST INFORMATION

Tank Number	Tank Size	Tank Test Method	Leak Rate	Gross Leak or Failure
		Unknown	0.00	UNKNOWN

Caller Remarks:

FOUND SOIL IN TANK REMOVAL @ SITE, UNDER TANK #5 (10K). SEE MAIN SPILL RECOVERY ACTION.

DEC Investigator Remarks:

Prior to Sept, 2004 data translation this spill Lead_DEC Field was BLAIN/O'BRIEN AMTRAK SPILLS: 8603616, 8902792, 8908915, 8910698, 9010061, 9104514, 9109125, 9109127, 9111297, 9200559, 9201915, 9204101, 9209501, 9209773, 9214182, 9214392, 9304561, 9305742, 9310766, 9410036, 9500315, 9511471, 9512042, 9710677, 9805489. MOSF 4-3360?

6/1/12 – FOIL 12/191, fact sheets for 21 Amtrak rpts

Map Identification Number 26  **AMTRAK FUEL STORAGE AREA BROADWAY** **Spill Number: 9209773** **Close Date: 12/04/1992**
 BROADWAY (675?) RENSSELAER, NY TT-Id: 520A-0257-857
 AMTRAK FUEL STORAGE AREA

MAP LOCATION INFORMATION

Site location mapped by: MANUAL MAPPING – LARGE SITE
 Approximate distance from property: 0 feet

ADDRESS CHANGE INFORMATION

Revised street: BROADWAY OR EAST ST (?)
 Revised zip code: 12144

Source of Spill: MAJOR OIL FACILITY (>400,000 GAL) Spiller: AMTRAK FUEL STORAGE AREA Spiller Phone:
 Notifier Type: Responsible Party Notifier Name: Notifier Phone:
 Caller Name: RAY PARNETT Caller Agency: AMTRAK Caller Phone: (518) 462-5768
 DEC Investigator: HOY Contact for more spill info: Contact Person Phone:

Category: Known or probable release, where, without action, there is a potential for a fire/explosion hazard (indoors or outdoors),
 contamination of drinking water supplies, or significant release to surface waters.

Class: Willing RP – DEC Field Response – Corrective Action Initiated, Taken Over, or Completed by RP or Other Agency

Spill Date	Date Cleanup Ceased	Cause of Spill	PBS # Involved	Meets Cleanup Standards	Penalty Recommended
11/22/1992	11/22/1992	UNKNOWN	' - '	UNKNOWN	NO

Material Spilled	Material Class	Quantity Spilled	Units	Quantity Recovered	Units	Resource(s) Affected
DIESEL	PETROLEUM	0	GALLONS	0	GALLONS	SOIL

TANK TEST INFORMATION

Tank Number	Tank Size	Tank Test Method	Leak Rate	Gross Leak or Failure
		Unknown	0.00	UNKNOWN


Caller Remarks:

FOUND 2 LG PUDDLES W/FUEL NEAR TRACKS & FUEL STORAGE AREA, CH VACD & EXCAVATED.

DEC Investigator Remarks:

AMTRAK SPILLS: 8603616, 8902792, 8908915, 8910698, 9010061, 9104514, 9109125, 9109127, 9111297, 9200559, 9201915, 9204101, 9209501, 9209773, 9214182, 9214392, 9304561, 9305742, 9310766, 9410036, 9500315, 9511471, 9512042, 9710677, 9805489. MOSF 4-3360?

6/1/12 – FOIL 12/191, fact sheets for 21 Amtrak rpts

Map Identification Number 27  **AMTRAK YARD BROADWAY (@ FUEL DOCK)** **Spill Number: 9204101** **Close Date: 08/04/1992**
 675 BROADWAY RENSSELAER, NY TT-Id: 520A-0140-607
 AMTRAK FACILITY YRD. 675 BROADWAY AT FUE

MAP LOCATION INFORMATION

Site location mapped by: MANUAL MAPPING – LARGE SITE
 Approximate distance from property: 0 feet

ADDRESS CHANGE INFORMATION

Revised street: NO CHANGE
 Revised zip code: 12144

Source of Spill: MAJOR OIL FACILITY (>400,000 GAL) Spiller: AMTRAK Spiller Phone:
 Notifier Type: Responsible Party Notifier Name: Notifier Phone:
 Caller Name: CHARLES ANDERSON Caller Agency: AMTRAK Caller Phone: (518) 462-5711
 DEC Investigator: WEBLAIN Contact for more spill info: Contact Person Phone:

Category: Known or probable release, where, without action, there is a potential for a fire/explosion hazard (indoors or outdoors), contamination of drinking water supplies, or significant release to surface waters.

Class: Willing RP – DEC Field Response – Corrective Action Initiated, Taken Over, or Completed by RP or Other Agency

Spill Date	Date Cleanup Ceased	Cause of Spill	PBS # Involved	Meets Cleanup Standards	Penalty Recommended
07/09/1992	07/09/1992	UNKNOWN	' - '	UNKNOWN	NO

Material Spilled	Material Class	Quantity Spilled	Units	Quantity Recovered	Units	Resource(s) Affected
DIESEL	PETROLEUM	60.00	GALLONS	0.00	GALLONS	SOIL

TANK TEST INFORMATION

Tank Number	Tank Size	Tank Test Method	Leak Rate	Gross Leak or Failure
		Unknown	0.00	UNKNOWN

Caller Remarks:

SPILL ON SOIL CLEANED W/SORBENTS, MAY REMOVE CONT. SOIL IF NEC.

DEC Investigator Remarks:

Prior to Sept, 2004 data translation this spill Lead_DEC Field was BLAIN MOSF 4-3360; AMTRAK SPILLS: 8603616, 8902792, 8908915, 8910698, 9010061, 9104514, 9109125, 9109127, 9111297, 9200559, 9201915, 9204101, 9209501, 9209773, 9214182, 9214392, 9304561, 9305742, 9310766, 9410036, 9500315, 9511471, 9512042, 9710677, 9805489, 0010850.

6/1/12 – FOIL 12/191, fact sheets for 21 Amtrak rpts

Map Identification Number 28 **AMTRAK BROADWAY ODORS @ OATHOUT RES** **Spill Number: 8603616** **Close Date: 02/14/1995**
 1040 BROADWAY AMTRAK RENSSELAER, NY TT-Id: 520A-0140-192
 1040 BROADWAY AMTRAK

MAP LOCATION INFORMATION
 Site location mapped by: MANUAL MAPPING (3)
 Approximate distance from property: 0 feet

ADDRESS CHANGE INFORMATION
 Revised street: 1040 BROADWAY
 Revised zip code: 12144

Source of Spill: RAILROAD CAR Spiller: AMTRAK Spiller Phone:
 Notifier Type: Affected Persons Notifier Name: Notifier Phone:
 Caller Name: Caller Agency: Caller Phone:
 DEC Investigator: MCDONALD Contact for more spill info: Contact Person Phone:

Category: Possible petroleum release with minimal potential for fire/explosion (indoors or outdoors), drinking water contamination, or releases to surface waters, known releases with no potential for damage, or non-petroleum/non-hazardous spills.
 Class: Any Type of RP Including No RP – No DEC Field Response – Corrective Action by Spill Response Not Required

Spill Date	Date Cleanup Ceased	Cause of Spill	PBS # Involved	Meets Cleanup Standards	Penalty Recommended
09/01/1986	09/01/1986	OTHER	' - '	UNKNOWN	NO

Material Spilled	Material Class	Quantity Spilled	Units	Quantity Recovered	Units	Resource(s) Affected
DIESEL	PETROLEUM	0	POUNDS	0	POUNDS	AIR

TANK TEST INFORMATION

Tank Number	Tank Size	Tank Test Method	Leak Rate	Gross Leak or Failure
		Unknown	0.00	UNKNOWN

Caller Remarks:

DIESEL SMELL FROM LOCOMOTIVE MAKING HER SICK EVERY TIME THEY TURN THE BLOWERS ON. QTY SPILLED-NONE.

DEC Investigator Remarks:

6/1/12 – FOIL 12/191, fact sheets for 21 Amtrak rpts

Map Identification Number 29  **BROADWAY ODORS THROUGHOUT THE CITY OF RENS** **Spill Number: 1603814** **Close Date: 07/22/2016**
 1402 BROADWAY RENSSELAER, NY TT-Id: 520A-0348-632
 RESIDENTIAL 1402 BROADWAY

MAP LOCATION INFORMATION
 Site location mapped by: MANUAL MAPPING (3)
 Approximate distance from property: 0 feet

ADDRESS CHANGE INFORMATION
 Revised street: NO CHANGE
 Revised zip code: 12144

Source of Spill: UNKNOWN Spiller: unknown Spiller Phone:
 Notifier Type: Citizen Notifier Name: Notifier Phone:
 Caller Name: Caller Agency: Caller Phone:
 DEC Investigator: JDUTBERG Contact for more spill info: JOE PRIMO Contact Person Phone: 5184491095

Category: Investigation indicates there was no spill.
 Class: Any Type of RP, Including No RP – DEC Field Response – Corrective Action Not Required or Not Possible


Spill Date	Date Cleanup Ceased	Cause of Spill	Meets Cleanup Standards		Penalty Recommended	
07/09/2016		UNKNOWN	NO		NO	

Material Spilled	Material Class	Quantity Spilled	Units	Quantity Recovered	Units	Resource(s) Affected
OTHER	OTHER	0	UNKNOWN	0	UNKNOWN	

Caller Remarks: NO REMARKS GIVEN FOR THIS SPILL

DEC Investigator Remarks:

Complaint about odors throughout the city of Rens. and other areas of the capital region. Forwarded to Air. SPill closed.

Map Identification Number 30  **SIEDHOFF PROPERTY (FORMER ROXY CLEANER) BROADWAY** **Spill Number: 1301784** **Close Date: 08/09/2013**
 800 BROADWAY RENSSELAER, NY
 JOHN SIEDHOFF 800 BROADWAY TT-Id: 520A-0348-634

MAP LOCATION INFORMATION
 Site location mapped by: MANUAL MAPPING (3)
 Approximate distance from property: 0 feet

ADDRESS CHANGE INFORMATION
 Revised street: NO CHANGE
 Revised zip code: 12144

Source of Spill: COMMERCIAL/INDUSTRIAL Spiller: JOHN SIEDHOFF – JOHN SIEDHOFF (FORMER ROXY C Spiller Phone:
 Notifier Type: Other Notifier Name: Notifier Phone:
 Caller Name: Caller Agency: Caller Phone:
 DEC Investigator: JDUTBERG Contact for more spill info: CHRISTINE THOMAS Contact Person Phone: (518) 250-7325

Category: Known or probable release, where, without action, there is a potential for a fire/explosion hazard (indoors or outdoors),
 contamination of drinking water supplies, or significant release to surface waters.
 Class: Willing RP – DEC Field Response – Corrective Action Initiated, Taken Over, or Completed by RP or Other Agency

Spill Date	Date Cleanup Ceased	Cause of Spill	Meets Cleanup Standards		Penalty Recommended	
05/14/2013		UNKNOWN	NO		NO	

Material Spilled	Material Class	Quantity Spilled	Units	Quantity Recovered	Units	Resource(s) Affected
OTHER	OTHER	0	GALLONS	0	GALLONS	GROUNDWATER

Caller Remarks:

Historic contamination that has just been identified from a approx 1945–1975 dry cleaner


DEC Investigator Remarks:

5/22/13 JDU left message for Christine Thomas of Arcadis requesting report.

6/4/13 Left message and sent e-mail to Christine to have her send sample results. JDU

8/9/2013: Only contaminants detected were chlorinated solvents associated with a former Roxy Dry Cleaner (see Edocs). This has been referred over to Superfund. (KG)

12/3/13 – FOIL 13/487, Edoc CD w/0404463, 1214446

Map Identification Number 31 **FORMER ROXY CLEANERS BROADWAY** **Spill Number: 1214446** **Close Date: 01/10/2013**
 800 BROADWAY RENSSELAER, NY TT-Id: 520A-0348-635

MAP LOCATION INFORMATION
 Site location mapped by: MANUAL MAPPING (3)
 Approximate distance from property: 0 feet

ADDRESS CHANGE INFORMATION
 Revised street: NO CHANGE
 Revised zip code: 12144

Source of Spill: COMMERCIAL/INDUSTRIAL Spiller: roxy cleaners Spiller Phone:
 Notifier Type: Citizen Notifier Name: Notifier Phone:
 Caller Name: Caller Agency: Caller Phone:
 DEC Investigator: KDGOERTZ Contact for more spill info: TIMMY BAYLY Contact Person Phone: (917) 697-8647

Category: Known or probable release, where, without action, there is a potential for a fire/explosion hazard (indoors or outdoors),
 contamination of drinking water supplies, or significant release to surface waters.
 Class: Willing RP – DEC Field Response – Corrective Action Initiated, Taken Over, or Completed by RP or Other Agency

Spill Date	Date Cleanup Ceased	Cause of Spill	Meets Cleanup Standards		Penalty Recommended	
09/18/2007		UNKNOWN	NO		NO	

Material Spilled	Material Class	Quantity Spilled	Units	Quantity Recovered	Units	Resource(s) Affected
PERCHLOROETHANE	HAZARDOUS MATERIAL	0	UNKNOWN	0	UNKNOWN	SOIL

Caller Remarks:

KG received a call asking for opinion on environmental conditions on a former dry cleaner property. Caller had spoken to Allan Geisendorfer about it over 5 years ago. Caller provided limited soil sampling information.

DEC Investigator Remarks:

KG generated spill number for book-keeping purposes to provide a location to have submitted information on file (see Edocs). Received limited soil sampling information that showed concentrations of PERC in the soil that met unrestricted numbers as defined in part 375. Based on limitations of the data, DEC does not know if this contamination is the tip of the iceberg or the hot spot. There were no groundwater or soil vapor analysis. KG will recommend to prospective property purchaser that he perform additional investigation prior to purchasing. Spill can be closed. (KG)

Map Identification Number 32  **AMTRAK BROADWAY FUEL DOCK** **Spill Number: 0503513** **Close Date: 09/12/2005**
 675 BROADWAY RENSSELAER, NY TT-Id: 520A-0140-605
 AMTRACK 675 BROADWAY

MAP LOCATION INFORMATION

Site location mapped by: MANUAL MAPPING – LARGE SITE
 Approximate distance from property: 0 feet

ADDRESS CHANGE INFORMATION

Revised street: NO CHANGE
 Revised zip code: 12144

Source of Spill: MAJOR OIL FACILITY (>400,000 GAL) Spiller: NITCH HEBERT, AMTRACK – AMTRAK Spiller Phone: (518) 462-5722
 Notifier Type: Other Notifier Name: EMMA CATTAFI Notifier Phone: (917) 836-9624
 Caller Name: EMMA CATTAFI Caller Agency: AMTRACK (SP) AMTRAK Caller Phone: (917) 836-9624
 DEC Investigator: WEBLAIN Contact for more spill info: NITCH HEBERT (SP?) MITCH? Contact Person Phone: (518) 462-5722

Category: Known or probable release, where, without action, there is a potential for a fire/explosion hazard (indoors or outdoors),
 contamination of drinking water supplies, or significant release to surface waters.

Class: Willing RP – DEC Field Response – Corrective Action Initiated, Taken Over, or Completed by RP or Other Agency

Spill Date	Date Cleanup Ceased	Cause of Spill	Meets Cleanup Standards	Penalty Recommended
06/23/2005	09/12/2005	OTHER	NO	NO

Material Spilled	Material Class	Quantity Spilled	Units	Quantity Recovered	Units	Resource(s) Affected
DIESEL	PETROLEUM	0	GALLONS	0	GALLONS	GROUNDWATER

Caller Remarks:

WHILE REPLACING A FUEL BOX AND PULLED UP LOADING DOCK AND FOUND CONTAMINATED SOIL: NO LIQUID:

DEC Investigator Remarks:

MOSF 4-3360; see rpt. for correspondence (edoc); 8910698, 0411474, 0507964, etc.

6/23/05 Blain met w Cattafi (AMTRAK) onsite. Dug to feasible extent, considering rails and loading platform. Old contamination. Groundwater is monitored in that area.

9/05 Got letter report of disposal of 250 tons. Post-ex sampling does not meet standards.

Map Identification Number 33  **AMTRAK SHOP BROADWAY BOILER ROOM** **Spill Number: 0411474** **Close Date: 05/12/2005**
 BROADWAY (675?) RENSSELAER, NY 12144 TT-Id: 520A-0257-873
 AMTRACK SHOP BROADWAY RENNSLEAR

MAP LOCATION INFORMATION
 Site location mapped by: MANUAL MAPPING – LARGE SITE
 Approximate distance from property: 0 feet

ADDRESS CHANGE INFORMATION
 Revised street: BROADWAY
 Revised zip code: NO CHANGE

Source of Spill: MAJOR OIL FACILITY (>400,000 GAL) Spiller: AMTRAK SHOP Spiller Phone:
 Notifier Type: Citizen Notifier Name: ANONYMOUS Notifier Phone: () -
 Caller Name: ANONYMOUS Caller Agency: CITIZEN Caller Phone: () -
 DEC Investigator: WEBLAIN Contact for more spill info: MITCH HERBERT 462-5749 Contact Person Phone:

Category: Known or probable release, where, without action, there is a potential for a fire/explosion hazard (indoors or outdoors),
 contamination of drinking water supplies, or significant release to surface waters.
 Class: Willing RP – DEC Field Response – Corrective Action Initiated, Taken Over, or Completed by RP or Other Agency

Spill Date	Date Cleanup Ceased	Cause of Spill	Meets Cleanup Standards		Penalty Recommended	
01/23/2005		OTHER	YES		YES	

Material Spilled	Material Class	Quantity Spilled	Units	Quantity Recovered	Units	Resource(s) Affected
#2 FUEL OIL	PETROLEUM	2500	GALLONS	2500	GALLONS	SEWER

Caller Remarks:

FUEL COMING UP FROM DRAINS AND IN THE BUILDING: CALLER STATES THE SMELL IS AWFUL AND YOU CAN SEE IT: AMTRACK IS NOT DOING ANYTHING ABOUT IT:

DEC Investigator Remarks:

1/25 Blain telecon Shelgren. Confirmed release. Will follow up for details. 1/25/05 Blain onsite 2 PM. Spill was actually 2500 gal. Came from an overflow of the day tank in the boiler room. Went into the facility's drainage system. No oil got out into the environment. Relayed info to Rensco Sewer Dist. (Terry Warmer) and to NYSHD (Dan Sharron). Vapor problem in office part of building. 1/26 Blain spoke with Richard Mohlenoff, Amtrak. Advised that DEC would recommend penalty for failure to notify. JIM SHELGREN 462-5719


MOSF 4-3360; see 8910698, 0302313, etc.

See folder (Edocs).

11/05 Fine paid.

closed

folder

Map Identification Number 34  **OLD ROXY CLEANERS BROADWAY @ PARTITION** **Spill Number: 0404463** **Close Date: 12/02/2005**
 800 BROADWAY @ PARTITION ST RENSSELAER, NY TT-Id: 520A-0140-409
 OLD ROXY CLEANERS BROADWAY & PARTION

MAP LOCATION INFORMATION
 Site location mapped by: MANUAL MAPPING (3)
 Approximate distance from property: 0 feet

ADDRESS CHANGE INFORMATION
 Revised street: BROADWAY / PARTITION ST
 Revised zip code: 12144

Source of Spill: UNKNOWN Spiller: KEVIN BITER – OLD ROXY CLEANERS Spiller Phone: (518) 357-2047
 Notifier Type: DEC Notifier Name: KEVIN BITER Notifier Phone: (518) 357-2047
 Caller Name: KEVIN BITER Caller Agency: NYS DEC POLICE (ECOS) Caller Phone: (518) 357-2047
 DEC Investigator: LAW ENFORCEMENT Contact for more spill info: KEVIN BITER Contact Person Phone: (518) 357-2047

Category: Known or probable release, where, without action, there is a potential for a fire/explosion hazard (indoors or outdoors),
 contamination of drinking water supplies, or significant release to surface waters.
 Class: Willing RP – No DEC Field Response – Corrective Action Initiated or Completed by RP or Other Agency

Spill Date	Date Cleanup Ceased	Cause of Spill	Meets Cleanup Standards		Penalty Recommended	
07/26/2004		OTHER	NO		NO	

Material Spilled	Material Class	Quantity Spilled	Units	Quantity Recovered	Units	Resource(s) Affected
UNKNOWN MATERIAL	OTHER	0	POUNDS	0	POUNDS	SOIL

Caller Remarks:

HAZMAT ON SCENE AND ALSO DEC ON SCENE STILL INVESTIGATING;

DEC Investigator Remarks:

Prior to Sept, 2004 data translation this spill Lead_DEC Field was ECOS 7/26, 11:40 – PNB RECd CALL FROM ECOs SAYING THEY RECd A Rpt OF A CHEMICAL CLOUD IN RENSSELAER AT BROADWAY & PARTITION, ECO DALY EN ROUTE (ETA 30min), NO Rpt TO HOTLINE; RELAYED Info (SUCH AS IT WAS) TO AIR & TOM CULLEN; SPILLS STAFF STOOD BY PENDING MORE Info & Rpt FROM HOTLINE (Rens Co NEVER RPTd EVENT TO D.C.); PD, FD & Co HAZ MAT RPTd TO BE @ SITE; ECO Rpt SHOWS MARCEL BEDARD DISPOSED OF 1-2gal HYDROGEN PEROXIDE BY DUMPING IT IN THE St CAUSING A VAPOR CLOUD AT 800 BROADWAY, ECOs TICKETED FOR 71-2711-3 (ENDANGERING PUBLIC HEALTH, SAFETY OR Env 4TH DEGREE),


CLIFF VAN GUILDER ADVISES IF STRONGER THAN 8% SOLUTION COULD BE ILLEGAL DISPOSAL OF HAZ WASTE.

12/2/05 – MF file review. Based on info in file (edoc), close.

7/13/09 – FOIL 09/227

6/1/12 – FOIL 12/196, Edoc CD w/9607532

12/3/13 – FOIL 13/487, Edoc CD w/1214446, 1301784

Map Identification Number 35  **AMTRAK PARTITION ST @ BROADWAY DRUM** **Spill Number: 0310883** **Close Date: 05/26/2006**
 PARTITION ST @ BROADWAY RENSSELAER, NY TT-Id: 520A-0140-411
 CORNER PARTITION STREET

MAP LOCATION INFORMATION

Site location mapped by: MANUAL MAPPING (3)
 Approximate distance from property: 0 feet

ADDRESS CHANGE INFORMATION

Revised street: PARTITION ST / BROADWAY
 Revised zip code: 12144

Source of Spill: COMMERCIAL/INDUSTRIAL	Spiller: AMTRAK	Spiller Phone:
Notifier Type: Affected Persons	Notifier Name: RENSSELAER DPW	Notifier Phone:
Caller Name: DAN MOORE	Caller Agency: RENSSELAER BLDG INSP.	Caller Phone: (518) 858-1811
DEC Investigator: TMKOCH	Contact for more spill info: DAN MOORE	Contact Person Phone: (518) 858-1811

Category: Known or probable release, where, without action, there is a potential for a fire/explosion hazard (indoors or outdoors), contamination of drinking water supplies, or significant release to surface waters.
 Class: Willing RP – DEC Field Response – Corrective Action Initiated, Taken Over, or Completed by RP or Other Agency

Spill Date	Date Cleanup Ceased	Cause of Spill	Meets Cleanup Standards		Penalty Recommended	
12/22/2003	04/20/2006	UNKNOWN	YES		NO	

Material Spilled	Material Class	Quantity Spilled	Units	Quantity Recovered	Units	Resource(s) Affected
UNKNOWN PETROLEUM	PETROLEUM	0	GALLONS	0	GALLONS	SOIL

Caller Remarks:

LOCATION IS THE CORNER OF PARTITION STREET AND BROADWAY IN THE CITY OF RENSSELAER. UNKNOWN SPILL SOURCE. EITHER SOME DRUMS OR A TRAILER AT THE SCENE. APPROXIMATE COVERAGE AREA IS 20 FEET BY 15 FEET.

DEC Investigator Remarks:

12-22-03: T.M. Koch investigated this site today in the late afternoon. I was accompanied by Dan Moore, the Code Enforcer officer for the City of Rensselaer, and later on by Matt Franklin. The area of concern is a large puddle of stained water about 150 square feet in area. There is an empty 55-gallon drum slightly upgradient from the puddle, and a lot of refuse and miscellaneous debris in the water. The water is covered with an orange scum layer that is very reminiscent of landfill leachate, and there was no petroleum sheen, nor any petroleum odor. There is no visible evidence of a petroleum spill in the vicinity. It seems likely that over the years refuse has been thrown over the railing on Partition Street into this area and gradually accumulated.

This area is located on AMTRAK property. We contacted AMTRAK and a company representative, Larry Lohman stopped by. He did a quick investigation and promised to clean up this area tomorrow. All waste soil and debris will be staged at a different location on the AMTRAK property. TMK will check the status of the clean-up in a couple days.

12-24-03: T.M. Koch returned to witness the extent of clean-up activities. Quite a lot of work had been completed; the refuse had been removed, the drum was taken away and the puddle was vacuumed up. Some grading work has also been done, although there is still more required.

1-7-04: T.M. Koch contacted Larry Lohman of AMTRAK today. He informed me that more clean-up and grading work was just completed. More refuse was removed, and grading was also completed. I will stop by soon to confirm.

5-26-06: T.M. Koch called Larry Lohman today @ 281-6625. The purpose of the call was to check on the status of this old spill (which was actually only a small garbage dump). He checked his records and confirmed that all clean-up work was completed by early January of 2004. All wastes had been removed by that time, and all grading had been completed. Lohman also had the Pureland Corporation do a subsurface investigation with a backhoe in April of 2004 to see if there was more contamination below the surface. The investigation showed that there wasn't. Lohman faxed me a copy of the Pureland Contractor bill. This spill can now be considered to be closed, and meeting standards.

5-30-2006: At the request of AI, I contacted Larry Barkman of Pureland Corporation to confirm that the work that Lohman told me was correct. Larry confirmed that the work was indeed done, and that he did not encounter any sub-surface contamination. He faxed me a short statement to document that the work was done as had been claimed. I also spoke with Dan Moore, the Rensselaer City code enforcer. He checked the area last Friday, May 26th. He confirmed to me that the site looked totally cleaned up. This spill can now officially be considered closed and meeting standards.

Map Identification Number 36

AMTRAK TRAIN STATION BROADWAY PCS
BROADWAY (675?) (AMTRAK)

RENSSELAER, NY

Spill Number: 0200443

Close Date: 07/31/2002

TT-Id: 520A-0257-876

MAP LOCATION INFORMATION

Site location mapped by: MANUAL MAPPING – LARGE SITE
Approximate distance from property: 0 feet

ADDRESS CHANGE INFORMATION

Revised street: NO CHANGE
Revised zip code: 12144

Source of Spill: COMMERCIAL/INDUSTRIAL	Spiller: AMTRAK RENS. TRAIN STATIO	Spiller Phone:
Notifier Type: Other	Notifier Name: BILL ORR	Notifier Phone: (518) 527-7921
Caller Name: BILL ORR	Caller Agency: SMITH & MAHONEY	Caller Phone: (518) 463-4107
DEC Investigator: WEBLAIN	Contact for more spill info:	Contact Person Phone:

Category: Known or probable release, where, without action, there is a potential for a fire/explosion hazard (indoors or outdoors), contamination of drinking water supplies, or significant release to surface waters.
 Class: Willing RP – DEC Field Response – Corrective Action Initiated, Taken Over, or Completed by RP or Other Agency

Spill Date	Date Cleanup Ceased	Cause of Spill	Meets Cleanup Standards	Penalty Recommended
04/12/2002		UNKNOWN	YES	NO

Material Spilled	Material Class	Quantity Spilled	Units	Quantity Recovered	Units	Resource(s) Affected
UNKNOWN PETROLEUM	PETROLEUM	0	GALLONS	0	GALLONS	SOIL

TANK TEST INFORMATION

Tank Number	Tank Size	Tank Test Method	Leak Rate	Gross Leak or Failure
		Unknown	0.00	UNKNOWN

Caller Remarks:

THEY ARE DOING BALLIST [SP] REPLACEMENT IN THE TRACK AREA – THEY EXCAVATED 18 TO 24 INCHES OF SOIL – THEY ARE STILL EXCAVATING SOIL – THEY HAVE BEEN SEPERATING [SP] & STOCKPILING THE MATERIAL

DEC Investigator Remarks:

Prior to Sept, 2004 data translation this spill Lead_DEC Field was BLAIN 5/9/02 Blain returned a call to Bill O. at Smith & Mahoney. Left message.

7/02 Got soil sampling results for extensive soils excavation. The dozen piles which registered readings above background all passed TAGM 4046 easily. OK'd for onsite re-use.

Data is in the AMTRAK box. [note: original rpt doesn't appear to be in Edocs, Edocs for 8910698 don't appear to be of box volume?, not sure where original rpt is; PNB 12/2/13]

SEE 8910698 (see Edocs), 0101984, 0211909, Etc. MOSF 4-3360

Map Identification Number 37 **STEWARTS PARTITION ST CARMAN TRUCK** **Spill Number: 9313070** **Close Date: 02/10/1994**
 12 PARTITION ST RENSSELAER, NY TT-Id: 520A-0139-562
 STEWARTS SHOP 12 PARTITION ST.

MAP LOCATION INFORMATION

Site location mapped by: MANUAL MAPPING (3)
 Approximate distance from property: 56 feet to the S*

ADDRESS CHANGE INFORMATION

Revised street: NO CHANGE
 Revised zip code: 12144

Source of Spill: GASOLINE STATION OR PBS FACILITY Spiller: CARMAN TRUCKING @ STEWARTS #262 Spiller Phone:
 Notifier Type: Responsible Party Notifier Name: Caller Agency: STEWARTS Notifier Phone:
 Caller Name: KELLY NEPHEW Caller Agency: STEWARTS Caller Phone: (518) 581-1201
 DEC Investigator: WEBLAIN Contact for more spill info: Contact Person Phone:

Category: Known petroleum or hazardous material release with minimal potential for fire/explosion (indoors or outdoors), drinking water contamination, or releases to surface waters.

Class: Willing RP – No DEC Field Response – Corrective Action Initiated or Completed by RP or Other Agency

Spill Date	Date Cleanup Ceased	Cause of Spill	PBS # Involved	Meets Cleanup Standards	Penalty Recommended
02/04/1994	02/10/1994	OTHER	4-135585	UNKNOWN	NO


Material Spilled	Material Class	Quantity Spilled	Units	Quantity Recovered	Units	Resource(s) Affected
GASOLINE	PETROLEUM	3.00	GALLONS	0.00	GALLONS	SOIL

Caller Remarks:

SPILL ON PAVING, CARMAN CLEANED.

DEC Investigator Remarks:

Prior to Sept, 2004 data translation this spill Lead_DEC Field was BLAIN 9800508, 0108309, 0310175; PBS 4-135585

Map Identification Number 38 **APARTMENT BUILDING** **Spill Number: 0607082** **Close Date: 10/13/2006**
 20 HARRISON CORNER OF 1ST RENSSELAER, NY TT-Id: 520A-0257-872

MAP LOCATION INFORMATION

Site location mapped by: MANUAL MAPPING (3)
 Approximate distance from property: 97 feet to the SSE*

ADDRESS CHANGE INFORMATION

Revised street: 20 HARRISON AVE
 Revised zip code: 12144

Source of Spill: UNKNOWN Spiller: DAN MOORE – SCOTT MARLOW Spiller Phone: (518) 465-1693
 Notifier Type: Local Agency Notifier Name: Notifier Phone:
 Caller Name: Caller Agency: Caller Phone:
 DEC Investigator: weblain Contact for more spill info: DAN MOORE Contact Person Phone: (518) 465-1693

Category: Known or probable release, where, without action, there is a potential for a fire/explosion hazard (indoors or outdoors),
 contamination of drinking water supplies, or significant release to surface waters.
 Class: Willing RP – No DEC Field Response – Corrective Action Initiated or Completed by RP or Other Agency

Spill Date	Date Cleanup Ceased	Cause of Spill	Meets Cleanup Standards		Penalty Recommended	
09/13/2006		OTHER	YES		NO	

Material Spilled	Material Class	Quantity Spilled		Quantity Recovered		Resource(s) Affected
		Units		Units		
UNKNOWN MATERIAL	OTHER	0	GALLONS	0	GALLONS	SOIL

Caller Remarks:

CALLER REPORTS OWNER OF APARTMENT BUILDING APPLIED SOME KIND OF CHEMICAL TO ENTIRE LAWN WHICH HAS KILLED THE GRASS: CONCERNED WITH TYPE OF CHEMICALS THAT WERE APPLIED DUE TO ACCESSIBILITY OF PASSERS-BY. HIGH QUANTITIY OF CHEMICAL AND HIGH VOLUME OF PEDESTRIAN TRAFFIC (CHILDREN)

DEC Investigator Remarks:

Referred to pesticides, who followed up. minor.

closed

Map Identification Number 39 **NAT GRID TRANSFORMER 1ST ST** **Spill Number: 1012953** **Close Date: 05/11/2011**
 1449 1ST ST RENSSELAER, NY TT-Id: 520A-0261-502
 PADMOUNT 35-1 NEAR 1449 1ST ST

MAP LOCATION INFORMATION

Site location mapped by: MANUAL MAPPING (3)
 Approximate distance from property: 98 feet to the ENE*

ADDRESS CHANGE INFORMATION

Revised street: NO CHANGE
 Revised zip code: 12144

Source of Spill: TRANSFORMER Spiller: BARB SHEURER – NATIONAL GRID NIMO Spiller Phone:
 Notifier Type: Responsible Party Notifier Name: Notifier Phone:
 Caller Name: Caller Agency: Caller Phone:
 DEC Investigator: pnbentie Contact for more spill info: BARB SHEURER Contact Person Phone: (518) 433-3696

Category: Known petroleum or hazardous material release with minimal potential for fire/explosion (indoors or outdoors), drinking water contamination, or releases to surface waters.
 Class: Willing RP – No DEC Field Response – Corrective Action Initiated or Completed by RP or Other Agency

Spill Date	Date Cleanup Ceased	Cause of Spill	Meets Cleanup Standards		Penalty Recommended	
03/29/2011		UNKNOWN	YES		NO	

Material Spilled	Material Class	Quantity Spilled		Quantity Recovered		Resource(s) Affected
		Units		Units		
TRANSFORMER OIL	PETROLEUM	0	UNKNOWN	0	UNKNOWN	SOIL

Caller Remarks:

PADMOUNT TRANSFORMER HAS DRIP DOWN THE SIDE, SCHEDULED INTERRUPTION PLANNED, THEN CLEAN UP. CONTAINED TO AREA.

DEC Investigator Remarks:

5/11/11 – PNB e-mail to Barb S.: There are a couple on my list which weren't on this list. Can you tell me what happened with 1012953 (1449 1ST ST RENSSELAER) and 1101264 (19 DANIA DR HAGAMAN)?

Scheurer, Barbara S. 5/11/2011 2:54 PM >>> Both were factory labeled nonPCB, both clean ups were completed by National Grid, both due to equipment failure.

Map Identification Number 40  **NAT GRID TRANSFORMER 1ST ST POLETOP 4** **Spill Number: 1605670** **Close Date: 12/02/2016**
 938 1ST ST RENSSELAER, NY TT-Id: 520A-0324-465
 POLE TOP 4 938 1 ST

MAP LOCATION INFORMATION
 Site location mapped by: MANUAL MAPPING (3)
 Approximate distance from property: 116 feet to the SSE*

ADDRESS CHANGE INFORMATION
 Revised street: NO CHANGE
 Revised zip code: 12144

Source of Spill: TRANSFORMER	Spiller: NAT GRID	Spiller Phone:
Notifier Type: Responsible Party	Notifier Name:	Notifier Phone:
Caller Name:	Caller Agency:	Caller Phone:
DEC Investigator: PNBENTIE	Contact for more spill info: ROOT	Contact Person Phone: (518) 433-3696

Category: Known petroleum or hazardous material release with minimal potential for fire/explosion (indoors or outdoors), drinking water contamination, or releases to surface waters.

Class: Willing RP – DEC Field Response – Corrective Action Initiated, Taken Over, or Completed by RP or Other Agency

Spill Date	Date Cleanup Ceased	Cause of Spill	Meets Cleanup Standards		Penalty Recommended	
09/06/2016		UNKNOWN	NO		NO	

Material Spilled	Material Class	Quantity Spilled	Units	Quantity Recovered	Units	Resource(s) Affected
NON PCB OIL	PETROLEUM	0	GALLONS	0	GALLONS	SOIL

Caller Remarks:

clean up crew en route

DEC Investigator Remarks:

09/06/16 – TC with John. Spill of appr. 5 gallons of non PCB oil. Spill due to malfunction (or possible vandalism). Spill and transformer work giving to day supervisor for followup. DP

09/06/16 – Met on site with Matt Root (National Grid). Op-Tech on site wiping down vehicles, house, etc. and sweeping up speedi dry and digging up gravel/dirt areas. 37.5 kva transformer (which hold appr. 27 gallons of oil) had nickel sized hole appr. 5 up from bottom per Matt Root and Op-Tech personnel. Transformer leaked onto house, vehicles, and ground. Field test indicated oil was less than 50 ppm and they took sample of oil and sent to lab. 4 drums of contaminated material generated so far. DP

09/06/16 – Received analytical results for oil tested for PCBs and results indicated less than 1 ppm. DP

12/2/16 ~ per 6/2/16 e-mail from Matthew Root (NG): MINERAL OIL DIELECTRIC FLUID, NONPCB, 20gal, OpTech cleaned

Map Identification Number 41 **JELLIFF CORP HUDSON RIVER FORBES RD** **Spill Number: 8806485** **Close Date: 10/20/1995**
 5 FORBES RD HUDSON RIVER RENSSELAER, NY TT-Id: 520A-0257-870
 JELLIFF CORP 5 FORBES RD.

MAP LOCATION INFORMATION

Site location mapped by: MANUAL MAPPING (3)
 Approximate distance from property: 247 feet to the NE

ADDRESS CHANGE INFORMATION

Revised street: 5 FORBES RD
 Revised zip code: 12144

Source of Spill: COMMERCIAL/INDUSTRIAL Spiller: THE C.O. JELLIFF CORP. (LATER HILTON IND PK) Spiller Phone: (518) 449-7091
 Notifier Type: DEC Notifier Name: Caller Agency: DEC Notifier Phone:
 Caller Name: MCDONALD Caller Agency: DEC Caller Phone: (518) 382-0680
 DEC Investigator: ANGEISEN Contact for more spill info: Contact Person Phone:

Category: Known or probable release, where, without action, there is a potential for a fire/explosion hazard (indoors or outdoors),
 contamination of drinking water supplies, or significant release to surface waters.

Class: Unable or Unwilling RP – DEC Field Response – DEC Corrective Action Required

Spill Date	Date Cleanup Ceased	Cause of Spill	PBS # Involved	Meets Cleanup Standards	Penalty Recommended
11/02/1988		UNKNOWN	4-443514	YES	NO

Material Spilled	Material Class	Quantity Spilled	Units	Quantity Recovered	Units	Resource(s) Affected
WASTE OIL/USED OIL	PETROLEUM	300.00	GALLONS	0.00	GALLONS	SEWER

Caller Remarks:

HYDRAULIC OIL ENTERING HUDSON R. MCDONALD SPOT CHECKED, FOUND OIL IN STORM SEWER NEXT TO JELLIFF CORP.(KET). DOMERMUTH CONTRACTOR.

DEC Investigator Remarks:

Prior to Sept, 2004 data translation this spill Lead_DEC Field was GEISENDORFER SEE FILE (THICK FOLDER, Edocs). PBS 4-443514; 8202013, 8602120, 8701013, 8806485, 9516418, 9805964, 9901711, 0804418, 1300591.

THERE EXISTS AN OLD 10K TANK ONSITE. IT WAS USED TO HOLD COTTONSEED OIL, AND ERRONEOUSLY ID'D AS A PBS TANK. NO OIL HAS EXITED THROUGH THEIR SPDES DISCHARGE POINT FOR FIVE OR MORE YEARS.

PBS TANKS REMOVED.

Map Identification Number 42



HUDSON RIVER TRACY, CENTRAL

TRACY ST, CENTRAL AVE HUDSON RIVER
IN RIVER WASH TO BWAY TO TRACY RT CENTRA

Spill Number: 9201540

Close Date: 05/12/1992

TT-Id: 520A-0140-613

MAP LOCATION INFORMATION

Site location mapped by: MANUAL MAPPING (5)
Approximate distance from property: 307 feet to the NNE

ADDRESS CHANGE INFORMATION

Revised street: CENTRAL AVE / TRACY ST
Revised zip code: 12144

Source of Spill: UNKNOWN	Spiller: UNKNOWN	Spiller Phone:
Notifier Type: Citizen	Notifier Name:	Notifier Phone:
Caller Name: DEE TACKET	Caller Agency: CIT	Caller Phone: (518) 465-7203
DEC Investigator: WEBLAIN	Contact for more spill info:	Contact Person Phone:

Category: Known release which created a fire/explosion hazards (inside or outdoors), drinking water supply contamination, or significant releases to surface waters.

Class: Any Type of RP, Including No RP – DEC Field Response – Corrective Action Not Required or Not Possible

Spill Date	Date Cleanup Ceased	Cause of Spill	Meets Cleanup Standards	Penalty Recommended
05/05/1992	05/07/1992	UNKNOWN	UNKNOWN	NO


Material Spilled	Material Class	Quantity Spilled	Units	Quantity Recovered	Units	Resource(s) Affected
GARBAGE	OTHER	0	POUNDS	0	POUNDS	SURFACE WATER
RAW SEWAGE	OTHER	0	GALLONS	0	GALLONS	SURFACE WATER

Caller Remarks:

wash. to b'way to tracey (west) – 1 block – turn rt. central old barnett factory 1/2 block to polsinello tanks

DEC Investigator Remarks:

Prior to Sept, 2004 data translation this spill Lead_DEC Field was BLAIN/SOL WASTE 09/28/95: This is additional information about material spilled from the translation of the old spill file: TRASH & SEWAGE 16:30-BLAIN ON SITE, CKD OLD BARNETT FACTORY, JELLIFF, POLSINELLO, RSD PUMP STATION, RR TRACKS – LOTS OF TRASH, HEAVY SEWAGE OVEFLOW, NO OIL. REFD TO SOLID WASTE, ETC.

Map Identification Number 43 **HUDSON RIVER**
 TRACY STREET

RENSSELAER, NY

Spill Number: 1705111

Close Date: 08/23/2017
 TT-Id: 520A-0348-631

MAP LOCATION INFORMATION
 Site location mapped by: MANUAL MAPPING (5)
 Approximate distance from property: 307 feet to the NNE

ADDRESS CHANGE INFORMATION
 Revised street: TRACY ST
 Revised zip code: 12144

Source of Spill: PASSENGER VEHICLE
 Notifier Type: Other
 Caller Name:
 DEC Investigator: DJWEHN

Spiller: SGT. PAUL ROULLIER – UNKNOWN
 Notifier Name:
 Caller Agency:
 Contact for more spill info: SGT. PAUL ROULLIER

Spiller Phone:
 Notifier Phone:
 Caller Phone:
 Contact Person Phone: (518)462-7451

Category: Investigation indicates there was no spill.
 Class: Any Type of RP, Including No RP – DEC Field Response – Corrective Action Not Required or Not Possible

Spill Date	Date Cleanup Ceased	Cause of Spill	Meets Cleanup Standards		Penalty Recommended	
08/22/2017		UNKNOWN	NO		NO	

Material Spilled	Material Class	Quantity Spilled	Units	Quantity Recovered	Units	Resource(s) Affected
UNKNOWN MATERIAL	OTHER	0	UNKNOWN	0	UNKNOWN	SURFACE WATER

Caller Remarks:

vehicle is submerged in approx. 3 feet of water unknown further. PD is on scene, FD is responding.

DEC Investigator Remarks:

08/22/2017 – Two fisherman parked car too close to the river and high tide partially submerged car. No leaks or sheens noticed. Rens Police and Fire on scene to coordinate towing. ECO Curinga and Bobseine notified.

Car being towed at low tide. Still no spills. – CLOSED – DJW

Map Identification Number 44 **2ND @ CHURCH SEWER FIRE**
 2ND ST @ CHURCH ST

RENSSELAER, NY

Spill Number: 9303544

Close Date: 06/18/1993
 TT-Id: 520A-0140-622

MAP LOCATION INFORMATION
 Site location mapped by: MANUAL MAPPING (3)
 Approximate distance from property: 360 feet to the ENE

ADDRESS CHANGE INFORMATION
 Revised street: 2ND ST / CHURCH ST
 Revised zip code: 12144

Source of Spill: UNKNOWN	Spiller: UNK	Spiller Phone:
Notifier Type: Police Department	Notifier Name:	Notifier Phone:
Caller Name: DISP TIERNAN	Caller Agency: RENS PD	Caller Phone: (518) 462-7451
DEC Investigator: WEBLAIN	Contact for more spill info:	Contact Person Phone:

Category: Known or probable release, where, without action, there is a potential for a fire/explosion hazard (indoors or outdoors), contamination of drinking water supplies, or significant release to surface waters.
 Class: Unable or Unwilling RP – DEC Field Response – DEC Corrective Action Required

Spill Date	Date Cleanup Ceased	Cause of Spill	Meets Cleanup Standards		Penalty Recommended	
06/17/1993	06/17/1993	UNKNOWN	UNKNOWN		NO	


Material Spilled	Material Class	Quantity Spilled	Units	Quantity Recovered	Units	Resource(s) Affected
UNKNOWN MATERIAL	OTHER	0	POUNDS	0	POUNDS	SEWER

Caller Remarks:

FIRE & EVACUATION. 17:52-PNB TELECON W/DPD, FIRE IN SEWER, REACTS W/H2O , REFD TO TK [VIA BLAIN]. 19:00-BLAIN, HOY @ SITE, SM QUAN CAUSTIC, CH CLEANED FROM BASIN, FD FLUSHED. HAZ MAT?

DEC Investigator Remarks:

Prior to Sept, 2004 data translation this spill Lead_DEC Field was BLAIN

Map Identification Number 45	ST PAULS CENTER FOR WOMEN & CHILDREN 3RD ST	Spill Number: 1000394	Close Date: 10/28/2010
	947 3RD ST ST PAULS CENTER FOR WOMEN AND CHILDREN	RENSELAER RENNELAER, NY	TT-Id: 520A-0250-767

MAP LOCATION INFORMATION
 Site location mapped by: MANUAL MAPPING (3)
 Approximate distance from property: 516 feet to the SSE

ADDRESS CHANGE INFORMATION
 Revised street: NO CHANGE
 Revised zip code: 12144

Source of Spill: INSTITUTIONAL, EDUC, GOV, OTHER	Spiller: GEORGE SMITH – GEORGE SMITH st pauls home	Spiller Phone:
Notifier Type: Other	Notifier Name:	Notifier Phone:
Caller Name:	Caller Agency:	Caller Phone:
DEC Investigator: MSFRANKL	Contact for more spill info: DAVID ROSSETTI	Contact Person Phone: (518) 434-2910

Category:	Known or probable release, where, without action, there is a potential for a fire/explosion hazard (indoors or outdoors), contamination of drinking water supplies, or significant release to surface waters.					
Class:	Willing RP – DEC Field Response – Corrective Action Initiated, Taken Over, or Completed by RP or Other Agency					
Spill Date	Date Cleanup Ceased	Cause of Spill	Meets Cleanup Standards		Penalty Recommended	
04/09/2010		UNKNOWN	NO		NO	
Material Spilled	Material Class	Quantity Spilled	Units	Quantity Recovered	Units	Resource(s) Affected
#2 FUEL OIL	PETROLEUM	0	GALLONS	0	GALLONS	

Caller Remarks:

Oil in Sump Pump Pit at Location – No Sheen/ Straight Oil – unsure of where coming from – On Monday – started to notice an odor and now have this – Building Evacuated since Monday

DEC Investigator Remarks:

4/9 – MF on site. Obvious oil in sump. Originally noticed problem on Monday and saw oil in sump on Tuesday. Possible source is neighbors tank. MF checked neighbor and there is a stain on the floor. Neighbors house was once the church rectory and there may have been some sewer connections between the two buildings. Homeowner advised that he noticed leak appx 2 weeks ago. Tank was filled appx 2 months ago and has around 1/8 or less now.

Rens Co DOH on site. Sewer Dept on site. Confirmed that sump discharges to sanitary sewer. DOH contacted county sewer who advised them that we could run sump and discharge as long as we were removing free oil.

Engineer for home found building plans. There is some sewer connections between the two buildings that make a connection.

Plans for hte weekend include installing a ventilation system and padding oil out of sump.

4/10/10 – MF on site. Qty of oil in sump. Optech en route to change pads. Met with neighbor, George Smith. He ran furnace. There was an obvious leak from the union near the furnace. Oil was leaking onto my finger as the furnace ran. Advised George to get line replaced. Optech placed pads around union to stop any additional problems.

Plans for Optech – come back later and change pads in Center basement. Aslo return on Sunday and do the same.

4/12 – MF on site with City Codes, Rich RCDOH, Facility manager. PID resdings 2nd floor ~ 88 ppb, first floor flucuating between 88–220. No odors 2nd floor, heavy cleaning fluid odor (no fuel oil) 1st floor. Checked jug of cleaning fluid – meter rose into the 100’s ppm; appears to be source. DOH and city agreed that building could be re-cooupied and people will be allowed into building tomorrow.

Optech is installing o/w sep. One optech person on site, another showed up around 3:40 when work installation was nearly

complete. Plans are to run system and change pads as necessary. Neg air machine will continue to run.

5/13 – MF on site. Checked Smith home. It does not appear that the line was ever fixed. The pads we taped around the line are wet, indicating that the leak was still occurring. MF checked the tank and it appears empty now.

Checked sump in basement of St Pauls Home. Very little oil in sump. Pads near sump do have some oil in them. Pads have been being changed on a regular basis by Optech. the oil had been diminishing then had a small spike recently. I would suspect that the spike in oil recovery is associated with cold weather and the running of Smiths furnace, and additional leakage.

Letter sent to Smith

Travelers Ins 800-223-4820 Claim # HBN2516

5/20 – MF telecon w Bret Grinrod, Travelers. They have offered coverage. Gave them Optechs #. 1-860-277-0728

5/28/10 – Update. MF recent e-mail with Optech. I have not been getting updates. Advised them that if I do not get updates, I will not pay for the services they are alleging. Otherwise, Optech indicates that oil is slowing. Advised them to only make 1 trip to the facility per week.

7/2/10 – Note from Optech. Site was checked and there was no oil in the pads or sump.

7/16 – Note from Optech –

Matt:

We checked on the site this morning. No odor of petroleum when walk into basement. No oil on the pads, in the sump, or in the separator.

Reply – Thanks – move the visits back to once a month.


Update – Early October – MF on site. Checked sump and 55 drum separator during heavy rains. No oil in either one and no oil entering from wall. No odors in basement. Checked Smith Residence, no one home.

Spoke to Chris Kirgan on 10/28. Site was inspected, no oil noted in sump or coming in wall so the system was removed.

10/28 – MF left message for insurance rep regarding system repairs to Smith's line. He returned call and he has not made contact w/ Smith.

Based on the information that we have regarding this site, this spill will be closed.

2/3/15 – Final ISR to Jim Quinn, Keith Goertz, Pat Holloway

Map Identification Number 46 **PRIVATE DUMP C & L**
 3RD ST & PARTITION ST

RENSSELAER, NY

Spill Number: 1702229

Close Date: 06/07/2017
 TT-Id: 520A-0333-908

MAP LOCATION INFORMATION

Site location mapped by: ADDRESS MATCHING
 Approximate distance from property: 556 feet to the SSE

ADDRESS CHANGE INFORMATION

Revised street: 3RD ST / PARTITION ST
 Revised zip code: 12144

Source of Spill: COMMERCIAL/INDUSTRIAL
 Notifier Type: Other
 Caller Name:
 DEC Investigator: DJWEHN

Spiller: PATTY LIVINGSTON – DUMP COULD BE PRIVATE POSSIB
 Notifier Name:
 Caller Agency:
 Contact for more spill info: PATTY LIVINGSTON

Spiller Phone:
 Notifier Phone:
 Caller Phone:
 Contact Person Phone: (518) 465-6597

Category: Known petroleum or hazardous material release with minimal potential for fire/explosion (indoors or outdoors), drinking water contamination, or releases to surface waters.
 Class: Willing RP – DEC Field Response – Corrective Action Initiated, Taken Over, or Completed by RP or Other Agency

Spill Date	Date Cleanup Ceased	Cause of Spill	Meets Cleanup Standards		Penalty Recommended	
06/06/2017		UNKNOWN	NO		NO	


Material Spilled	Material Class	Quantity Spilled	Units	Quantity Recovered	Units	Resource(s) Affected
UNKNOWN PETROLEUM	PETROLEUM	0	UNKNOWN	0	UNKNOWN	

Caller Remarks:

caller reporting a sheen running down street. 3rd st south side of partition as far as caller can see. Caller also reports numerous trucks and dump truck traffic throughout day.

DEC Investigator Remarks:

See cross referenced site 1702223

Map Identification Number 47 **FOSBY RES WILSON ST GOOP**
 17 WILSON ST

RENSSELAER, NY

Spill Number: 9305705

Close Date: 08/11/1993
 TT-Id: 520A-0139-557

MAP LOCATION INFORMATION

Site location mapped by: ADDRESS MATCHING
 Approximate distance from property: 641 feet to the SSE

ADDRESS CHANGE INFORMATION

Revised street: NO CHANGE
 Revised zip code: 12144

Source of Spill: UNKNOWN	Spiller: FIREHOUSE POSS SOURCE??	Spiller Phone:
Notifier Type: Affected Persons	Notifier Name:	Notifier Phone:
Caller Name: BETH FOSBY	Caller Agency: CIT	Caller Phone: (518) 426-5202
DEC Investigator: WEBLAIN	Contact for more spill info:	Contact Person Phone:

Category: Possible petroleum release with minimal potential for fire/explosion (indoors or outdoors), drinking water contamination, or releases to surface waters, known releases with no potential for damage, or non-petroleum/non-hazardous spills.
 Class: Any Type of RP Including No RP – No DEC Field Response – Corrective Action by Spill Response Not Required

Spill Date	Date Cleanup Ceased	Cause of Spill	Meets Cleanup Standards		Penalty Recommended	
04/01/1993	08/09/1993	UNKNOWN	UNKNOWN		NO	

Material Spilled	Material Class	Quantity Spilled		Quantity Recovered		Resource(s) Affected
		Units		Units		
UNKNOWN MATERIAL	OTHER	0	GALLONS	0	GALLONS	SOIL

Caller Remarks:

CLEAR OR GREEN OILY STUFF HAS BEEN IFO DOOR FOR 4MOS. NO ODOR. BLAIN TELECON ADVISED HER NOT A DEC PROBLEM.

DEC Investigator Remarks:

Prior to Sept, 2004 data translation this spill Lead_DEC Field was BLAIN 09/28/95: This is additional information about material spilled from the translation of the old spill file: CLEAR ODORLESS OILY.

9200569, 9813332.

Map Identification Number 48	OIL ON RD 3RD ST		Spill Number: 8801538	Close Date: 06/15/1988
	1499 3RD ST	RENSSELAER, NY		TT-Id: 520A-0140-207
	1499 THIRD ST			

MAP LOCATION INFORMATION

Site location mapped by: MANUAL MAPPING (3)
 Approximate distance from property: 658 feet to the ENE

ADDRESS CHANGE INFORMATION

Revised street: NO CHANGE
 Revised zip code: 12144

Source of Spill: UNKNOWN Spiller: unknown Spiller Phone:
 Notifier Type: Citizen Notifier Name: Notifier Phone:
 Caller Name: JOHN MALENKIEWCZ Caller Agency: CIT. Caller Phone: (518) 465-3219
 DEC Investigator: TESPERSBE Contact for more spill info: Contact Person Phone:

Category: Known petroleum or hazardous material release with minimal potential for fire/explosion (indoors or outdoors), drinking water contamination, or releases to surface waters.
 Class: Willing RP – No DEC Field Response – Corrective Action Initiated or Completed by RP or Other Agency

Spill Date	Date Cleanup Ceased	Cause of Spill	Meets Cleanup Standards		Penalty Recommended	
05/19/1988	05/19/1988	UNKNOWN	UNKNOWN		NO	

Material Spilled	Material Class	Quantity Spilled	Units	Quantity Recovered	Units	Resource(s) Affected
UNKNOWN PETROLEUM	PETROLEUM	0	GALLONS	0	GALLONS	SOIL

Caller Remarks:
 OIL ON ROAD OUTSIDE HOUSE AND CAR SPLASHING ON HOUSE CALLED CITY AT SCENE

DEC Investigator Remarks:
 Prior to Sept, 2004 data translation this spill Lead_DEC Field was SPERBECK

Map Identification Number 49 **DPW GARAGE WILLOW ST** **Spill Number: 9801673** **Close Date: 01/08/1999**
 25 WILLOW ST RENSSELAER, NY TT-Id: 520A-0139-590

MAP LOCATION INFORMATION Site location mapped by: MANUAL MAPPING (3)
 Approximate distance from property: 712 feet to the S
 ADDRESS CHANGE INFORMATION Revised street: NO CHANGE
 Revised zip code: 12144

Source of Spill: INSTITUTIONAL, EDUC, GOV, OTHER Spiller: ABOVE NOTIFIER – RENSSELAER DPW GARAGE Spiller Phone:
 Notifier Type: Responsible Party Notifier Name: KEVIN BILLETS Notifier Phone: (518) 462-9616
 Caller Name: FRANK VOLKS Caller Agency: C/O RENSSELAER DPW Caller Phone: (518) 462-9616
 DEC Investigator: WEBLAIN Contact for more spill info: ABOVE NOTIFIER Contact Person Phone:

Category: Known petroleum or hazardous material release with minimal potential for fire/explosion (indoors or outdoors), drinking water contamination, or releases to surface waters.
 Class: Willing RP – No DEC Field Response – Corrective Action Initiated or Completed by RP or Other Agency

Spill Date	Date Cleanup Ceased	Cause of Spill	PBS # Involved		Meets Cleanup Standards		Penalty Recommended
05/07/1998		OTHER	4-600088		YES		NO
Material Spilled	Material Class	Quantity Spilled	Units	Quantity Recovered	Units	Resource(s) Affected	
DIESEL	PETROLEUM	0	GALLONS	0	GALLONS	SOIL	


Caller Remarks:

(temp spill # 28) caller states that a generator on a trailer had tipped up. the fill spout was open, causing spill

DEC Investigator Remarks:

Prior to Sept, 2004 data translation this spill Lead_DEC Field was BLAIN SEE 8906948, 0002868, 0304605. 5/7/98 Blain telecon DPW. Kleen onsite cleaning. All on parking lot. Minor spill. closed.

WB

Map Identification Number 50  **ALL OF THE STREET FLOOD BROADWAY** **Spill Number: 0805452** **Close Date: 08/12/2008**
 25 WILLOW ST; FLOOD 5TH 6TH 2ND RING EAST SORENSENSELAER, NY 12144
 ALL OF THE STREET WILLOW ST TT-Id: 520A-0221-851

MAP LOCATION INFORMATION

Site location mapped by: MANUAL MAPPING (3)
 Approximate distance from property: 712 feet to the S

ADDRESS CHANGE INFORMATION

Revised street: 25 WILLOW ST
 Revised zip code: NO CHANGE

Source of Spill: INSTITUTIONAL, EDUC, GOV, OTHER	Spiller: DPW GARAGE FLOOD	Spiller Phone:
Notifier Type: Police Department	Notifier Name:	Notifier Phone:
Caller Name:	Caller Agency:	Caller Phone:
DEC Investigator: WTCHRIST	Contact for more spill info: DISPATCHERS	Contact Person Phone: (518) 462-7451

Category: Known or probable release, where, without action, there is a potential for a fire/explosion hazard (indoors or outdoors), contamination of drinking water supplies, or significant release to surface waters.

Class: Willing RP – DEC Field Response – Corrective Action Initiated, Taken Over, or Completed by RP or Other Agency

Spill Date	Date Cleanup Ceased	Cause of Spill	Meets Cleanup Standards	Penalty Recommended
08/11/2008		OTHER	NO	NO

Material Spilled	Material Class	Quantity Spilled	Units	Quantity Recovered	Units	Resource(s) Affected
DIESEL	PETROLEUM	0	GALLONS	0	GALLONS	SEWER

 Caller Remarks:

250 GALLON TANK WAS FLOATING SO UNSURE AMOUNT LEAKED; TANK FOUND TO BE LEAKING DUE TO FLOODING –HOMES EVACUATED DUE TO FLOODING IN THE AREA SO UNKNOWN WHERE THIS TANK ORIGINATED; FIRE DEPT. IS REQUESTING DEC RESPONSE;

 DEC Investigator Remarks:

08/12/08 – During flood event caused by very heavy rain the DPW garage and surrounding area was under 5–7 feet of water. This caused a 275 diesel tank and 55 gallon drums to float and lose product. DPW used booms supplied by us to boom off the garage. Nothing else to do. Picture taken and entered into e–doc. wtc

8/13/08 – quotes from Times Union & Troy Record (Tue. & Wed. papers) regarding Rens. flooding: Several large culverts in a low–lying community became overwhelmed with the volume of water and were blocked. This, along with sizeable rain accumulation in the Mill and Quackenderry Creeks, caused flooding on numerous homes on Fifth and Sixth streets. City officials also cited development upstream as a major factor in flooding along Quackenderry Creek and farther south in the city along Mill Creek.

Affected areas included Second Avenue, Ring Street, Broadway, Lawrence Street, Willow Street, and The Hollow neighborhood, said Mike Stammel, a city assistant fire chief. Six streets – East, Broadway, Willow, Sixth, South and Lawrence – were closed and at least 16 homes were evacuated.

The Fire Department pumped 55 residents’ basements Monday night but the relentless rain caused further flooding in properties following the pumping efforts. Twenty–seven residences had to be evacuated due to the flooding and power outage.

The city was assessing its losses as well as its new Department of Public Works facility, a more than \$1 million project that was heavily damaged. DPW employees’ cars were swallowed in the water and the city lost lots of equipment including two trucks and all the lawn–cutting gear, said Dwyer.

The Rensselaer Amtrak station suspended runs Monday afternoon until the flooding subsided, and the state closed Route 9 and 20. Portions of Broadway were still closed off Monday night and the Little League fields were under water. There were also numerous roads closed across the county due to the flooding.

Div. of Water inspected flooded areas & flood control features.

Map Identification Number 51 **WILLOW ST OLD DPW GARAGE** **Spill Number: 0304605** **Close Date: 03/02/2006**
 25 WILLOW ST RENSSELAER, NY TT-Id: 520A-0139-392

MAP LOCATION INFORMATION

Site location mapped by: MANUAL MAPPING (3)
 Approximate distance from property: 712 feet to the S

ADDRESS CHANGE INFORMATION

Revised street: NO CHANGE
 Revised zip code: 12144

Source of Spill: INSTITUTIONAL, EDUC, GOV, OTHER Spiller: MARK PRATT – CITY OF RENSSELAER DPW Spiller Phone: (518) 462-9511
 Notifier Type: Responsible Party Notifier Name: DPW Notifier Phone:
 Caller Name: MARK PRATT Caller Agency: MAYOR CITY OF RENSSELAER Caller Phone: (518) 462-9511
 DEC Investigator: weblain Contact for more spill info: MARK PRATT Contact Person Phone: (518) 462-9511

Category: Known or probable release, where, without action, there is a potential for a fire/explosion hazard (indoors or outdoors),
 contamination of drinking water supplies, or significant release to surface waters.
 Class: Willing RP – DEC Field Response – Corrective Action Initiated, Taken Over, or Completed by RP or Other Agency

Spill Date	Date Cleanup Ceased	Cause of Spill	Meets Cleanup Standards	Penalty Recommended
07/31/2003		UNKNOWN	NO	NO

Material Spilled	Material Class	Quantity Spilled	Units	Quantity Recovered	Units	Resource(s) Affected
DIESEL	PETROLEUM	0	GALLONS	0	GALLONS	SOIL

TANK TEST INFORMATION

Tank Number	Tank Size	Tank Test Method	Leak Rate	Gross Leak or Failure
		Unknown	0.00	UNKNOWN

Caller Remarks:

caller says about 1-2 weeks ago while fixing a water break they found contaminated soil while digging mayor wants to know what to do now

DEC Investigator Remarks:

8906948, 9801673, 0002868 PBS 4-600088 8/1/03 Blain met Mayor Pratt and consultant onsite. Old garage site. Found soil contamination while doing sewer work. Tanks removed years ago. Will do site assessment.

10/20/03 Blain called, left message.

12/5/03 Letter sent.

7/04 STIP 344 sent.

Fall '04. see 13 Patton ave project (00-02443). Renns. officials said they'd follow up. Jan. '04 Blain called Chris Eastman 462-9616, asked for update. Spring '05 STIP R4-344 signed. 6/1/05 Blain Called Commissioner Kosinski; he said he'd get status. 462-9616 6/6/05

Mayor Pratt, left message. 7/8/05 NOV sent. 8/05 Case report submitted. 12/05 Consent Order R4-2005-0912-89 signed with City. 3/06 Got Report.

folder (Edocs)

Closed

Letter sent.

7/07 Dug up some old contamination while constructing new building. Mayor's fax=462-9895 10/03/07 Blain faxed req. for report to Doug Priest- E&FS 237-0498. 11/05/07 Got report. STIP R4-400. Met stds. closed.

4/27/10 – FOIL 10/111, Edoc CD.

Map Identification Number 52



ROADWAY

52 PARTICIAN ST

RENSSELAER, NY

Spill Number: 1808607

Close Date: 11/15/2018

TT-Id: 520A-0348-630

MAP LOCATION INFORMATION

Site location mapped by: MANUAL MAPPING (3)
 Approximate distance from property: 744 feet to the SSE

ADDRESS CHANGE INFORMATION

Revised street: 52 PARTITION ST
 Revised zip code: 12144

Source of Spill: UNKNOWN

Notifier Type: Other

Caller Name:

DEC Investigator: JDUTBERG

Spiller: unknown

Notifier Name:

Caller Agency:

Contact for more spill info: PATRICIA LIVINGSTON

Spiller Phone:

Notifier Phone:

Caller Phone:

Contact Person Phone: 5184) 656-597

Category: Known petroleum or hazardous material release with minimal potential for fire/explosion (indoors or outdoors), drinking water contamination, or releases to surface waters.

Class: Willing RP – DEC Field Response – Corrective Action Initiated, Taken Over, or Completed by RP or Other Agency

Spill Date	Date Cleanup Ceased	Cause of Spill	Meets Cleanup Standards	Penalty Recommended
11/13/2018		UNKNOWN	NO	NO

Material Spilled	Material Class	Quantity Spilled	Units	Quantity Recovered	Units	Resource(s) Affected
UNKNOWN PETROLEUM	PETROLEUM	0	UNKNOWN	0	UNKNOWN	

Caller Remarks:

street cleaner cleaning up unknown oil in roadway

DEC Investigator Remarks:

JDU called Patricia. Said that there is a oil slick on the road and that a street sweeper is sweeping it up. Thinks it might be fram landfill equipment. City DPW was called and there were some city employees on the street looking at it. She forwarded a picture of the spill in the street. Relayed information to Dan Wehn who will be in area this afternoon.

DW on site. A few small drops of sheen noticed in the rain but spill has been cleaned up. No odors and no evidence of impacts to soil or drains. Spill can be closed.

Map Identification Number 53  **AMTRAK STATION EAST ST ENGINE** **Spill Number: 9111297** **Close Date: 02/04/1992**
 EAST ST RENSSELAER, NY TT-Id: 520A-0257-867
 ALBANY AMTRAK STATION EAST STREET

MAP LOCATION INFORMATION
 Site location mapped by: MANUAL MAPPING (4)
 Approximate distance from property: 767 feet to the S

ADDRESS CHANGE INFORMATION
 Revised street: NO CHANGE
 Revised zip code: 12144

Source of Spill: RAILROAD CAR Spiller: AMTRAK TRAIN STATION Spiller Phone: (518) 457-5761
 Notifier Type: Citizen Notifier Name: Notifier Phone:
 Caller Name: ANON Caller Agency: Caller Phone:
 DEC Investigator: WEBLAIN Contact for more spill info: Contact Person Phone:

Category: Known or probable release, where, without action, there is a potential for a fire/explosion hazard (indoors or outdoors), contamination of drinking water supplies, or significant release to surface waters.
 Class: Willing RP – DEC Field Response – Corrective Action Initiated, Taken Over, or Completed by RP or Other Agency

Spill Date	Date Cleanup Ceased	Cause of Spill	PBS # Involved	Meets Cleanup Standards	Penalty Recommended
02/02/1992	02/03/1992	OTHER	' - '	UNKNOWN	NO

Material Spilled	Material Class	Quantity Spilled	Units	Quantity Recovered	Units	Resource(s) Affected
DIESEL	PETROLEUM	1500	GALLONS	0	GALLONS	SOIL

TANK TEST INFORMATION

Tank Number	Tank Size	Tank Test Method	Leak Rate	Gross Leak or Failure
		Unknown	0.00	UNKNOWN

Caller Remarks:

ENGINE FUEL TANK PUNCTURED. AMTRAK APPLIED PADS, DIDN'T RPT SPILL. BLAIN ADVISED RE: CLEAN-UP, SEE RPT FOR DETAILS.

DEC Investigator Remarks:

Prior to Sept, 2004 data translation this spill Lead_DEC Field was BLAIN AMTRAK SPILLS: 8603616, 8902792, 8908915, 8910698, 9010061, 9104514, 9109125, 9109127, 9111297, 9200559, 9201915, 9204101, 9209501, 9209773, 9214182, 9214392, 9304561, 9305742, 9310766, 9410036, 9500315, 9511471, 9512042, 9710677, 9805489.

Map Identification Number 54

 **AMTRAK TRAIN STATION**
 AMTRAK TRAIN STATION (EAST ST?)
 RENSSELAER AMTRACK STAT AMTRACK TRAIN ST

RENSSELAER, NY

Spill Number: 0211909

Close Date: 03/31/2003
 TT-Id: 520A-0257-874

MAP LOCATION INFORMATION

Site location mapped by: MANUAL MAPPING (4)
 Approximate distance from property: 767 feet to the S

ADDRESS CHANGE INFORMATION

Revised street: NO CHANGE
 Revised zip code: 12144

Source of Spill: RAILROAD CAR	Spiller: RICHARD MOHLENHOFF – AMTRAK RENSSELAER AMTRACK STAT	Spiller Phone: (212) 630-6215
Notifier Type: Responsible Party	Notifier Name: MITCH HEBERT	Notifier Phone:
Caller Name: RICHARD MOHLENHOFF	Caller Agency: AMTRACK (AMTRAK)	Caller Phone: (212) 630-6215
DEC Investigator: WEBLAIN	Contact for more spill info: RICHARD MOHLENHOFF	Contact Person Phone: (212) 630-6215

Category: Known petroleum or hazardous material release with minimal potential for fire/explosion (indoors or outdoors), drinking water contamination, or releases to surface waters.
 Class: Willing RP – DEC Field Response – Corrective Action Initiated, Taken Over, or Completed by RP or Other Agency

Spill Date	Date Cleanup Ceased	Cause of Spill	Meets Cleanup Standards	Penalty Recommended
03/03/2003		UNKNOWN	NO	NO

Material Spilled	Material Class	Quantity Spilled		Quantity Recovered		Resource(s) Affected
		Units		Units		
DIESEL	PETROLEUM	25.00	GALLONS	25.00	GALLONS	SOIL

Caller Remarks:

caller states that it is all cleaned up – spill due to some mechanical problem still under investiagtion

DEC Investigator Remarks:

Prior to Sept, 2004 data translation this spill Lead_DEC Field was BLAIN MOSF 4-3360? (RENSELAER MAINTENANCE FACILITY 675 BROADWAY 12144; AMTRAK STATION IS BETWEEN BROADWAY AND EAST St & IS LISTED ON EAST St) SEE 8910698, 0200443, 0302313, 0306718, Etc.

Blain telecon Mohlenoff. Amtrak crew repaired engine, and cleaned up spill as best as they could. (is in ballast)

Map Identification Number 55	AMTRAK STATION EAST ST CRANE	Spill Number: 0012028	Close Date: 03/02/2001
	EAST ST RENSELAER STATION E STREET AMTRAK	RENSELAER, NY	TT-Id: 520A-0257-877

MAP LOCATION INFORMATION

Site location mapped by: MANUAL MAPPING (4)
 Approximate distance from property: 767 feet to the S

ADDRESS CHANGE INFORMATION

Revised street: NO CHANGE
 Revised zip code: 12144

Source of Spill: COMMERCIAL VEHICLE	Spiller: AMTRAK TRAIN STATION CRANE	Spiller Phone:
Notifier Type: Affected Persons	Notifier Name: RENSELAER STATION	Notifier Phone:
Caller Name: MITCH HEBERT	Caller Agency: AMTRACK (AMTRAK)	Caller Phone: (518) 462-5722
DEC Investigator: WEBLAIN	Contact for more spill info: MITCH HEBERT	Contact Person Phone: (518) 462-5722

Category: Known or probable release, where, without action, there is a potential for a fire/explosion hazard (indoors or outdoors), contamination of drinking water supplies, or significant release to surface waters.
 Class: Willing RP – DEC Field Response – Corrective Action Initiated, Taken Over, or Completed by RP or Other Agency

Spill Date	Date Cleanup Ceased	Cause of Spill	Meets Cleanup Standards		Penalty Recommended	
02/08/2001		OTHER	NO		NO	
Material Spilled	Material Class	Quantity Spilled	Units	Quantity Recovered	Units	Resource(s) Affected
DIESEL	PETROLEUM	2.00	GALLONS	1.00	GALLONS	SOIL

Caller Remarks:

CRANE TIPPED OVER ONTO THE TRACKS, SPILL IS FROM FUEL TANK, UNKNOWN FURTHER INFO.

DEC Investigator Remarks:

Prior to Sept, 2004 data translation this spill Lead_DEC Field was BLAIN 2/8/01 Blain onsite 3pm. Crane tipped over, leaking some fuel. unable to determine how much. Leakage contained in a water filled excavation. Malloy Construction. 2/9/01 Site check. Very little spilled– no cleanup necessary.

Map Identification Number 56  **PRICECHOPPER GAS EAST ST** **Spill Number: 9803350** **Close Date: 12/04/1998**
 625 EAST ST RENSSELAER, NY TT-Id: 520A-0139-591
 625 EAST ST

MAP LOCATION INFORMATION

Site location mapped by: MANUAL MAPPING (3)
 Approximate distance from property: 788 feet to the S

ADDRESS CHANGE INFORMATION

Revised street: NO CHANGE
 Revised zip code: 12144

Source of Spill: UNKNOWN Spiller: ELDON SMITH – PRICECHOPPER (GOLUB) Spiller Phone: (518) 356-9589
 Notifier Type: Other Notifier Name: KIRK MOLINE Notifier Phone: (518) 786-7400
 Caller Name: KIRK MOLINE Caller Agency: C.T.MALE (CTM) Caller Phone: (518) 786-7400
 DEC Investigator: WEBLAIN Contact for more spill info: Contact Person Phone:

Category: Known or probable release, where, without action, there is a potential for a fire/explosion hazard (indoors or outdoors), contamination of drinking water supplies, or significant release to surface waters.

Class: Willing RP – DEC Field Response – Corrective Action Initiated, Taken Over, or Completed by RP or Other Agency

Spill Date	Date Cleanup Ceased	Cause of Spill	PBS # Involved	Meets Cleanup Standards	Penalty Recommended
06/16/1998		UNKNOWN	4-016977	NO	NO

Material Spilled	Material Class	Quantity Spilled	Units	Quantity Recovered	Units	Resource(s) Affected
DIESEL	PETROLEUM	0	GALLONS	0	GALLONS	SOIL
GASOLINE	PETROLEUM	0	GALLONS	0	GALLONS	SOIL
UNKNOWN PETROLEUM	PETROLEUM	0	GALLONS	0	GALLONS	SOIL

TANK TEST INFORMATION

Tank Number	Tank Size	Tank Test Method	Leak Rate	Gross Leak or Failure
		Unknown	0.00	UNKNOWN

Caller Remarks:

site of an old locomotive fueling site current site of closed gas station and grocery store – lab results indicate contaminated soil

DEC Investigator Remarks:

Prior to Sept, 2004 data translation this spill Lead_DEC Field was BLAIN AMTRAK Passenger terminal next door neighbor. The site was once part of a large railroad facility. (AMTRAK 9010061, 9111297, 9201915, 9209773, 9500315, 9511471, 9512042; PBS 4-016977) Preliminary findings indicate contamination which may be widespread.

8/98 Valley Eq. did subsequent Geoprobng which discovered some free product near the currently operating gas station (Price Chopper's). Contamination considered too widespread to dig.

Subsequent GW data shows some low level contamination, but not bad enough to require a GW cleanup. Identified three areas of concern, which will need to be addressed.

FILE (Edocs)

WB

10/9/98 Blain, Goertz met w Eldon Smith (Price Chopper), and Kirk Moline (CTM). PC to do test pitting, TCLP analysis of soils.

Eldon Smith's FAX #356-4097.

SEE 8705458, this spill was the gas station portion of the site. It has been dug up and removed. Confirmation sampling has been done. Due to the extensive spillage, long term monitoring may be needed.

11/25/98 Supplemental test pitting report submitted. Findings detected very old petroleum contamination. Of the 17 test pits done, only a very few had detections of contaminants. The ones with detections were minor in nature and do not require active remediation.

12/98 CLOSEOUT LETTER SENT. CLOSED

WB

Map Identification Number 57



MARX CONSTRUCTION SITE BROADWAY

555 BROADWAY

CONSTRUCTION SITE 555 BROADWAY

RENSSELAER, NY

Spill Number: 1704578

Close Date: 02/09/2018

TT-Id: 520A-0343-781

MAP LOCATION INFORMATION

Site location mapped by: MANUAL MAPPING (3)

Approximate distance from property: 856 feet to the SSW

ADDRESS CHANGE INFORMATION

Revised street: NO CHANGE

Revised zip code: 12144

Source of Spill: UNKNOWN Spiller: GLEN SNYDER – CONSTRUCTION @ MARX PROP. FORMER High School
 Notifier Type: Other Notifier Name: Notifier Phone:
 Caller Name: Caller Agency: Caller Phone:
 DEC Investigator: DJWEHN Contact for more spill info: GLEN SNYDER Contact Person Phone: (518) 391-8852

Category: Known or probable release, where, without action, there is a potential for a fire/explosion hazard (indoors or outdoors),
 contamination of drinking water supplies, or significant release to surface waters.
 Class: Willing RP – DEC Field Response – Corrective Action Initiated, Taken Over, or Completed by RP or Other Agency

Spill Date	Date Cleanup Ceased	Cause of Spill	Meets Cleanup Standards		Penalty Recommended	
08/07/2017		UNKNOWN	NO		NO	

Material Spilled	Material Class	Quantity Spilled		Quantity Recovered		Resource(s) Affected
		Units		Units		
UNKNOWN MATERIAL	OTHER	0	UNKNOWN	0	UNKNOWN	SOIL


Caller Remarks:

Excavating contractor came across what he is describing greyish smelly material. Unknown what material is.

DEC Investigator Remarks:

08/08/2017 – On site with Glenn Schneider and Reno Romagnoli. More grey clay with petro like odor found in similar area to where it was located previously. PID reads in the low teens. Previous post ex samples came back ND. Environmental company on their way. –DJW

02/09/2018 – Received Closure report with disposal receipts. – CLOSED – DJW

Map Identification Number 58  **MARX PROP. FORMER HIGH SCHOOL NEW BROADWAY** **Spill Number: 1704206** **Close Date: 08/03/2017**
 555 NEW BROADWAY RENSSELAER, NY TT-Id: 520A-0343-782
 MARX PROPER 555 NEW BROADWAY RENSSELAER

MAP LOCATION INFORMATION
 Site location mapped by: MANUAL MAPPING (4)
 Approximate distance from property: 856 feet to the SSW

ADDRESS CHANGE INFORMATION
 Revised street: NO CHANGE
 Revised zip code: 12144

Source of Spill: COMMERCIAL/INDUSTRIAL Spiller: UNKNOWN @ MARX PROP. FORMER HIGH SCHOOL Spiller Phone:
 Notifier Type: Local Agency Notifier Name: Notifier Phone:
 Caller Name: Caller Agency: Caller Phone:
 DEC Investigator: DJWEHN Contact for more spill info: BILL SMART Contact Person Phone: (518) 857-7270

Category: Known or probable release, where, without action, there is a potential for a fire/explosion hazard (indoors or outdoors),
 contamination of drinking water supplies, or significant release to surface waters.

Class: Any Type of RP, Including No RP – DEC Field Response – Corrective Action Not Required or Not Possible

Spill Date	Date Cleanup Ceased	Cause of Spill	Meets Cleanup Standards		Penalty Recommended	
07/28/2017		UNKNOWN	NO		NO	

Material Spilled	Material Class	Quantity Spilled		Quantity Recovered		Resource(s) Affected
		Units		Units		
UNKNOWN MATERIAL	OTHER	0	UNKNOWN	0	UNKNOWN	

Caller Remarks:

third party report of spill at location – would like to find out what “municipality regulations” are since they don’t own the property and have questions on this plus possible future incidents – PLEASE CALL BACK

DEC Investigator Remarks:

07/31/2017 – Spoke with Mike Brown of City of Rensselaer. City engineer Bill Smart on site Friday. Contractors on site uncovered an abandoned underground tank and detected signs of soil contamination. Smart informed contractors of their obligation to contact DEC. Smart/Brown contacted NYSDEC hotline at 1300 on Friday 07/28/2017. – DJW

07/31/2017 – Met with Glenn Schneider, project superintendent for U.W. Marx Construction Company. Schneider showed the area in question and informed me that their environmental contractor had come in earlier in the day to take soil samples. Samples were submitted to the lab for a rush turn around. Let Schneider know of his obligation to call in any suspected spills on site.

The lab results will be forwarded to the Department in the next couple days. – DJW

Received lab report. All samples ND. – CLOSED – DJW

Map Identification Number 59  **FORMER HIGH SCHOOL BROADWAY MARX CONSTRUCTION SITE** **Spill Number: 1215350** **Close Date: 02/04/2015**
 555 BROADWAY RENSSELAER, NY **TT-Id: 520A-0343-784**
 FORMER HIGH SCHOOL 555 BROADWAY

MAP LOCATION INFORMATION

Site location mapped by: MANUAL MAPPING (3)
 Approximate distance from property: 856 feet to the SSW

ADDRESS CHANGE INFORMATION

Revised street: NO CHANGE
 Revised zip code: 12144

Source of Spill: COMMERCIAL/INDUSTRIAL Spiller: MARX PROPERTY LLC (FORMER HIGH SCHOOL) Spiller Phone:
 Notifier Type: Other Notifier Name: Notifier Phone:
 Caller Name: Caller Agency: Caller Phone:
 DEC Investigator: JDUTBERG Contact for more spill info: DOUG PRIEST Contact Person Phone: (518) 365-9974

Category: Known petroleum or hazardous material release with minimal potential for fire/explosion (indoors or outdoors), drinking water contamination, or releases to surface waters.

Class: Willing RP – DEC Field Response – Corrective Action Initiated, Taken Over, or Completed by RP or Other Agency

Spill Date	Date Cleanup Ceased	Cause of Spill	Meets Cleanup Standards		Penalty Recommended	
02/06/2013		OTHER	NO		NO	

Material Spilled	Material Class	Quantity Spilled	Units	Quantity Recovered	Units	Resource(s) Affected
OTHER	OTHER	0	UNKNOWN	0	UNKNOWN	SOIL

Caller Remarks:

possible historical spill – 10’ below grade – cleanup pending

DEC Investigator Remarks:

2/6/13 Telcom w/ Doug Preist. Odors discovered during subsurface investigation. Will analyze soil samples and submit results. JDU

2/28/13 Metting with Doug Preist and U.W. Marx rep. Discussed fact that metals may have to be addressed depending on the concentrations of contaminates. Will have to do TCLP due to metals. Told them I would not approve a biocell due to metals.

3/4/13 Jdu on site. Test pits dug in all 4 directions around well where contamination was found. GW at 23 feet. Contaminateion ranges from aprox 8–10 to 20–22 feet depths. No free product or sheen seen on gw. JDU

3/11/13 JDU on site. Began digging out contaminated soil and stockpiling it in biocell area. Top 6–8 feet of overburden was removed and transported across the site. Samples taken to confirm overburden was clean showed Lead at levels over Unrestricted USO’s for a majority of the samples. Soil was spread and graded on site. Area will be divided into quadrants and TCLP will be run on a composite from each quadrant to determine if lead levels are considered hazardous. PCS extends down to aprox 20’ no

groundwater encountered. JDU

4/26/13 JDU on site. Excavation has been completed and backfilling has started. The frack tank and carbon vessels are being disconnected and all groundwater that was dewatered has been treated.

4/27/13 Remediation summary recieved. See edocs. Aproximately 200,000 gal of GW was dewatered, treated and discharged on site under the stipulated agreement. 73 soil samples were taken from the sidewalls and bottom of the excavation. Some low level hits of TCE which met Residential SCO's.

4/30/13 Letter sent. No Further excavation necessary. Spill can't be closed until soil is disposed of properly.

11/15/13 Letter sent to Marx Properties. Soil disposal required.

2/10/13 Tecom with Doug Preist of EFS. 6000 yards have been removed. They are about half way through. They are short on funding and will be delayed until the begining of March but will finish disposal at that point. JDU

4/17/14 Called Doug Preist. They began soil removal again this week. 300 tons a day. Still have aprox 4000 tons to go. JDU

7/16/14 JDU on site with Doug Preist. Soil pile has been removed. Disposal receipts included. Spill can be closed. JDU

Map Identification Number 60	RENSELAER HIGH SCHOOL (FORMER) BROADWAY	Spill Number: 0712560	Close Date: 11/19/2008
	555 BROADWAY FORMER HIGH SCHOOL 555 BROADWAY	RENSELAER, NY	TT-Id: 520A-0257-871

MAP LOCATION INFORMATION

Site location mapped by: MANUAL MAPPING (3)
Approximate distance from property: 856 feet to the SSW

ADDRESS CHANGE INFORMATION

Revised street: NO CHANGE
Revised zip code: 12144

Source of Spill: INSTITUTIONAL, EDUC, GOV, OTHER	Spiller: DOUG PRIEST – FORMER HIGH SCHOOL	Spiller Phone:
Notifier Type: Other	Notifier Name:	Notifier Phone:
Caller Name:	Caller Agency:	Caller Phone:
DEC Investigator: WEBLAIN	Contact for more spill info: DOUG PRIEST	Contact Person Phone: (518) 365-9974

Category: Known or probable release, where, without action, there is a potential for a fire/explosion hazard (indoors or outdoors), contamination of drinking water supplies, or significant release to surface waters.

Class: Willing RP – No DEC Field Response – Corrective Action Initiated or Completed by RP or Other Agency

Spill Date	Date Cleanup Ceased	Cause of Spill	Meets Cleanup Standards	Penalty Recommended
02/29/2008		OTHER	NO	NO

Material Spilled	Material Class	Quantity Spilled	Units	Quantity Recovered	Units	Resource(s) Affected
UNKNOWN PETROLEUM	PETROLEUM	0	GALLONS	0	GALLONS	SOIL

Caller Remarks:

FOUND CONTAMINATED SOIL AT ABOVE ADDRESS

DEC Investigator Remarks:

08:15 Blain telecon Priest. Very low level detections. Report coming. This school is now closed. 9/08 Got report. A couple of low level SVOC detections above TAGM guidance. Urban fill used in some areas, including coal ash.

closed not meeting standards. e-doc

Map Identification Number 61  **WILSON ST DUMPING** **Spill Number: 9813332** **Close Date: 02/01/1999**
 WILSON ST @ END OF ST RENSSELAER, NY TT-Id: 520A-0140-624

MAP LOCATION INFORMATION
 Site location mapped by: MANUAL MAPPING (5)
 Approximate distance from property: 865 feet to the SSE

ADDRESS CHANGE INFORMATION
 Revised street: WILSON ST
 Revised zip code: 12144

Source of Spill: UNKNOWN	Spiller: UNKNWON (END OF)	Spiller Phone:
Notifier Type: Citizen	Notifier Name: ANONYMOUS	Notifier Phone:
Caller Name: ANONYMOUS	Caller Agency:	Caller Phone: (000) 000-0000
DEC Investigator: WTCHRIST	Contact for more spill info: UNKNOWN	Contact Person Phone:

Category: Known or probable release, where, without action, there is a potential for a fire/explosion hazard (indoors or outdoors), contamination of drinking water supplies, or significant release to surface waters.

Class: Any Type of RP, Including No RP – DEC Field Response – Corrective Action Not Required or Not Possible

Spill Date	Date Cleanup Ceased	Cause of Spill	Meets Cleanup Standards	Penalty Recommended
01/31/1999		UNKNOWN	NO	NO

Material Spilled	Material Class	Quantity Spilled	Units	Quantity Recovered	Units	Resource(s) Affected
UNKNOWN MATERIAL	OTHER	0	GALLONS	0	GALLONS	SOIL

Caller Remarks:

UNKNOWN MATERIAL WAS DUMPED AT THE END OF THE ROAD. CALLER STATES THAT IT IS NOT FROZEN EVEN THOUGH IT IS BELOW FREEZING OUTSIDE.

DEC Investigator Remarks:

Prior to Sept, 2004 data translation this spill Lead_DEC Field was CHRISTENSEN 2/1/99 – ON 1/31/99 I CHECKED AREA FOR ANY SIGN OF A SPILL OR ILLEGAL DUMPING BUT COULD NOT FIND ANYTHING.

9200569, 9305705.

Map Identification Number 62	MICHELI CONT ODOR IN SEWER WILLOW@LAWRENCE IAO DPW	Spill Number: 1601654	Close Date: 02/07/2017
	WILLOW ST @ LAWRENCE ST DPW NEAR DPW WILLOW ST/ LAWRENCE ST	RENSSELAER, NY	TT-Id: 520A-0348-633

MAP LOCATION INFORMATION

Site location mapped by: MANUAL MAPPING (3)
Approximate distance from property: 925 feet to the SSE

ADDRESS CHANGE INFORMATION

Revised street: WILLOW ST / LAWRENCE ST
Revised zip code: 12144

Source of Spill: COMMERCIAL/INDUSTRIAL	Spiller: MARK HENDRICKS – UNKNOWN	Spiller Phone:
Notifier Type: Affected Persons	Notifier Name:	Notifier Phone:
Caller Name:	Caller Agency:	Caller Phone:
DEC Investigator: JDUTBERG	Contact for more spill info: JIM THOMAS DPW	Contact Person Phone: (518) 944-0997

Category: Known or probable release, where, without action, there is a potential for a fire/explosion hazard (indoors or outdoors), contamination of drinking water supplies, or significant release to surface waters.

Class: Willing RP – DEC Field Response – Corrective Action Initiated, Taken Over, or Completed by RP or Other Agency

Spill Date	Date Cleanup Ceased	Cause of Spill	Meets Cleanup Standards		Penalty Recommended	
05/18/2016		UNKNOWN	NO		NO	

Material Spilled	Material Class	Quantity Spilled		Quantity Recovered		Resource(s) Affected
		Units		Units		
UNKNOWN PETROLEUM	PETROLEUM	0	UNKNOWN	0	UNKNOWN	SOIL, SEWER

Caller Remarks:

noticed petro in sewer system, heavy fuel odor, unknown source.

DEC Investigator Remarks:

5/18/16 JDU on site. Fuel in the sewer system. Many houses in the area were reporting odors. DPW tracked the source down to the dead end portion of Willow street. Sewer lid removed at the end of the line at the end of the street and no fuel in the line at that point. There was fuel at the next manhole down the line. There are 4 houses and a construction site in that area. Checked the home that had the worst odors. Old empty tank in the basement. No signs of leaks. Spoke to workers at the construction site and they claimed there were no tanks present. DPW called to have a camera crew take a look in the sewer. While walking in the neighboring property to Micheli Contracting site noticed 4 abandoned skid tanks behind some debris and old trailers. Small stain under one of the tanks. Called Micheli Contracting to get access to property. Found a few small pin holes in the tank with fuel spraying out of them. Informed Micheli and they began moving debris to get access to tank and pump it out. The other tanks were empty. Put pads and a bucket down to catch spilling fuel.

DPW sent camera down sewer and found a lateral line in the area of the property heading towards the tank. DPW employees looked at old maps and a house used to be in that area several years ago.

Micheli workers pumped out tank and propped up the leaking end until no fuel was actively leaking. About 100 gals removed from tank. Tank was leaking 5–10 gallons per hour.

Rens. Co. and NYS DOH were contacted to inform them of the odor issues in the homes nearby.

5/19/16 JDU on site. Micheli workers finished pumping out tank. 200 gallons removed. Moved several trailers and debris so that digging could begin. Homeowners were complaining of increased odors in houses. Checked the house with a pid. 5ppm in basement. Put fans in the windows. Owners called NYS DOH who met at the site at 3pm. Blocked off floor drain and sewer vent in house and continued venting. Odor situation improved in the home.

Micheli began excavation. several yards of contaminated soil excavated and placed onto poly liner. Could not find an outlet to the sewer. Dug several test pits to find lateral sewer line and limits of excavation and found nothing.

Changed out booms in sewer and left one in overnight.

5/20/16 Back on site with Micheli Contracting. Continued excavation in the contaminated area. Found the old clay lateral about 8' deep. Had a broken coupling directly under where the tank leaked that allowed fuel to enter the pipe and ultimately the sewer. Removed that section of the lateral and the contaminated soil. End point samples taken. Soil stored on plastic liner. DPW to flush Remaining section of lateral and sewer line.

Homeowners said that the odors had improved 100% overnight.

5/24/16 JDU on site. Soil pile covered in poly and excavation is backfilled. Sewer has been flushed. No odors or sheen in sewer.

7/8/16 Called Joe Micheli (365–1577) They have not received samples back from the lab. Soil is still on site awaiting disposal characteristics.

12/2/16 Letter sent to Micheli requesting disposal receipts and sample results.

12/7/16 End point results received. All meet Unrestricted SCO's. soil pile still on site. Informed Micheli that pile would have to be disposed of properly. The will dispose of soil and forward reports. JDU

1/12/16 Email received from Micheli. They did not take all the necessary samples for the landfill so they are resampling and will complete disposal. JDU

12/23/16 Notification received from Micheli that the characteristic samples were received at Pace analytical. JDU

2/7/17 Telecom with Joe Micheli. Soil was disposed of. Documents will be forwarded. Sent email requesting documents to Secretary. JDU

2/7/17 Disposal receipts sent in hard copy on 1/30/17. Spill can be closed. JDU

Map Identification Number 63  **KENYON OIL 3RD AVE @ WASHINGTON ST (XTRA MART)** **Spill Number: 8911708** **Close Date: 04/17/1990**
 9 3RD AVE @ WASHINGTON ST RENSSELAER, NY TT-Id: 520A-0139-401
 KENYON OIL 3RD AVE & WASHINGTON ST

MAP LOCATION INFORMATION

Site location mapped by: MANUAL MAPPING (3)
 Approximate distance from property: 1062 feet to the NE

ADDRESS CHANGE INFORMATION

Revised street: 3RD ST / WASHINGTON AVE
 Revised zip code: 12144

Source of Spill: GASOLINE STATION OR PBS FACILITY Spiller: KENYON OIL JIM BLANCHARD (XTRA MART) Spiller Phone: (203) 974-1400
 Notifier Type: Other Notifier Name: Caller Agency: VALLEY EQ Notifier Phone:
 Caller Name: VINCE MATSON Caller Agency: VALLEY EQ Caller Phone: (518) 374-6755
 DEC Investigator: WEBLAIN Contact for more spill info: Contact Person Phone:

Category: Known or probable release, where, without action, there is a potential for a fire/explosion hazard (indoors or outdoors),
 contamination of drinking water supplies, or significant release to surface waters.
 Class: Willing RP – DEC Field Response – Corrective Action Initiated, Taken Over, or Completed by RP or Other Agency

Spill Date	Date Cleanup Ceased	Cause of Spill	PBS # Involved	Meets Cleanup Standards	Penalty Recommended
03/12/1990	04/05/1990	UNKNOWN	4-087351	UNKNOWN	NO

Material Spilled	Material Class	Quantity Spilled	Units	Quantity Recovered	Units	Resource(s) Affected
GASOLINE	PETROLEUM	0	GALLONS	0	GALLONS	GROUNDWATER

Caller Remarks:

FOUND CONT. IN HOLE WHILE INSTALLING NEW UGTS. SEE REPORT FOR DETAILS.SOIL REMOVED, CLEAN-UP COMPLETE.

DEC Investigator Remarks:

Prior to Sept, 2004 data translation this spill Lead_DEC Field was BLAIN See rpt for sketch; 9406821; PBS 4-485519

Map Identification Number 64  **STEPHAN RES BELLVIEW TERR** **Spill Number: 0604935** **Close Date: 08/02/2006**
 50 BELLVIEW TERR RENSSELAER, NY TT-Id: 520A-0139-339
 STEPHAN RESIDENCE 50 BELLVIEW TERRACE

MAP LOCATION INFORMATION

Site location mapped by: MANUAL MAPPING (3)
 Approximate distance from property: 1108 feet to the NE

ADDRESS CHANGE INFORMATION

Revised street: NO CHANGE
 Revised zip code: 12144

Source of Spill: UNKNOWN Spiller: UNKNOWN – UNKNOWN) STEPHAN Spiller Phone:
 Notifier Type: Other Notifier Name: Notifier Phone:
 Caller Name: Caller Agency: Caller Phone:
 DEC Investigator: weblain Contact for more spill info: RICHARD STEPHAN Contact Person Phone: (518) 465-2094

Category: Known petroleum or hazardous material release with minimal potential for fire/explosion (indoors or outdoors), drinking water contamination, or releases to surface waters.

Class: Willing RP – No DEC Field Response – Corrective Action Initiated or Completed by RP or Other Agency

Spill Date	Date Cleanup Ceased	Cause of Spill	Meets Cleanup Standards	Penalty Recommended
07/31/2006		UNKNOWN	YES	

Material Spilled	Material Class	Quantity Spilled	Units	Quantity Recovered	Units	Resource(s) Affected
#2 FUEL OIL	PETROLEUM	2.00	GALLONS	0.00	GALLONS	SOIL

Caller Remarks:

CLEAN UP IN PROCESS. UNDERGROUND TANK THAT IS LEAKING AND THE OIL GOT INTO THE GARDENS.

DEC Investigator Remarks:

blain telecon Stephan. Heat expansion caused oil to expand out of fillpipe. Checked for water in tank. Found none.

Map Identification Number 65  **BROADWAY RED MILL CREEK**
 NEAR 547 BROADWAY
 RED MILL CREEK
 RENSSELAER, NY
Spill Number: 9201302 **Close Date: 09/04/1992**
 TT-Id: 520A-0257-866

MAP LOCATION INFORMATION
 Site location mapped by: MANUAL MAPPING (5)
 Approximate distance from property: 1193 feet to the SSW

ADDRESS CHANGE INFORMATION
 Revised street: NO CHANGE
 Revised zip code: 12144

Source of Spill: UNKNOWN Spiller: UNK Spiller Phone:
 Notifier Type: Citizen Notifier Name: Notifier Phone:
 Caller Name: JAMES THOMAS Caller Agency: CIT Caller Phone: (518) 427-0394
 DEC Investigator: HOY Contact for more spill info: Contact Person Phone:

Category: Known release which created a fire/explosion hazards (inside or outdoors), drinking water supply contamination, or significant releases to surface waters.
 Class: Unknown RP – DEC Field Response – DEC Corrective Action Required

Spill Date	Date Cleanup Ceased	Cause of Spill	Meets Cleanup Standards		Penalty Recommended	
05/02/1992	07/31/1992	UNKNOWN	UNKNOWN		NO	


Material Spilled	Material Class	Quantity Spilled	Units	Quantity Recovered	Units	Resource(s) Affected
DIESEL	PETROLEUM	0	GALLONS	0	GALLONS	SURFACE WATER

Caller Remarks:

RPT OF PETRO IN CREEK, SEE 9200569. 20:00-HOY @ SITE, HEAVY SHEEN, STRONG ODOR, CKD AMTRAK, NO POSITIVE ID OF SPILLER. RETURNED 5/3AM. SEE RPT. CTM CONTRACTOR.

DEC Investigator Remarks:

Prior to Sept, 2004 data translation this spill Lead_DEC Field was HOY/GEISENDORFE

Map Identification Number 66  **RENSSELAER CITY HALL BROADWAY AGWAY**
 505 BROADWAY
 505 BROADWAY
 RENSSELAER, NY
Spill Number: 0108399 **Close Date: 11/20/2001**
 TT-Id: 520A-0140-144

MAP LOCATION INFORMATION
 Site location mapped by: MANUAL MAPPING (3)
 Approximate distance from property: 1386 feet to the SSW

ADDRESS CHANGE INFORMATION
 Revised street: NO CHANGE
 Revised zip code: 12144

Source of Spill: INSTITUTIONAL, EDUC, GOV, OTHER	Spiller: JOHN WHITTLE, MGR. – AGWAY ENERGY	Spiller Phone: (518) 842-0411
Notifier Type: Police Department	Notifier Name: RENSS CITY PD	Notifier Phone: (518) 462-7451
Caller Name: RENSS CITY PD	Caller Agency: SAME ***	Caller Phone: (518) 462-7451
DEC Investigator: WEBLAIN	Contact for more spill info: DON BUTLER, DPW	Contact Person Phone: (518) 423-4009

Category: Known or probable release, where, without action, there is a potential for a fire/explosion hazard (indoors or outdoors), contamination of drinking water supplies, or significant release to surface waters.
 Class: Willing RP – DEC Field Response – Corrective Action Initiated, Taken Over, or Completed by RP or Other Agency

Spill Date	Date Cleanup Ceased	Cause of Spill	Meets Cleanup Standards		Penalty Recommended	
11/19/2001		UNKNOWN	YES		NO	

Material Spilled	Material Class	Quantity Spilled	Units	Quantity Recovered	Units	Resource(s) Affected
#2 FUEL OIL	PETROLEUM	150.00	GALLONS	10.00	GALLONS	SEWER

Caller Remarks:

req callback to contact asap

DEC Investigator Remarks:

Prior to Sept, 2004 data translation this spill Lead_DEC Field was BLAIN MSF TELECON W/PD (DPW COMMISSIONER?), AGWAY FILLED WRONG FILL PIPE @ CITY HALL, SPILL DIRECTLY TO CELLAR, ~100gal, 80 gal. went to SUMP & TO SANITARY SEWER, CALL 423-4009 (DPW Commish CELL PHONE) PBS 4-600664 (see 8702358)

DEC made notifications to NYSHD (Mike Hughes, 402-7810), and Rensco Sewer Dist.

3PM Blain onsite. Bldg. had been evacuated. Spill isolated to boiler room. FD onsite, installed a fan in basement window.

4:20 Precision Ind. onsite, went right to work. Cleanup anticipated to be short lived.

11/22/01 Blain checked with Commissioner Butler. Situation back to normal. NYSHD was onsite yesterday morning, evaluating building. edoc

closed

7/13/09 – FOIL 09/227

Map Identification Number 67



AMTRAK 551 BROADWAY HUDSON RIVER QUACKENDERRY
 500 BROADWAY HUDSON RIVER, QUACKENDERRY RENSSELAER, NY
 551 BROADWAY 500 BROADWAY AMTRAK

Spill Number: 0302313

Close Date: 06/12/2006
 TT-Id: 520A-0140-152

MAP LOCATION INFORMATION

Site location mapped by: MANUAL MAPPING (4)
 Approximate distance from property: 1420 feet to the SSW

ADDRESS CHANGE INFORMATION

Revised street: NO CHANGE
 Revised zip code: 12144

Source of Spill: MAJOR OIL FACILITY (>400,000 GAL)
 Notifier Type: Police Department
 Caller Name: VITO LOURINIA
 DEC Investigator: WEBLAIN

Spiller: MITCH HERBERT – AMTRAK
 Notifier Name: SAME ***
 Caller Agency: RENN (SP) CITY PD (RENS)
 Contact for more spill info: DEP COMM DON BUTLER

Spiller Phone: (518) 462-5749
 Notifier Phone:
 Caller Phone: (518) 462-7451
 Contact Person Phone: (518) 858-1832

Category: Known or probable release, where, without action, there is a potential for a fire/explosion hazard (indoors or outdoors), contamination of drinking water supplies, or significant release to surface waters.

Class: Willing RP – DEC Field Response – Corrective Action Initiated, Taken Over, or Completed by RP or Other Agency

Spill Date	Date Cleanup Ceased	Cause of Spill	Meets Cleanup Standards		Penalty Recommended	
06/02/2003		UNKNOWN	NO		NO	

Material Spilled	Material Class	Quantity Spilled	Units	Quantity Recovered	Units	Resource(s) Affected
DIESEL	PETROLEUM	200.00	GALLONS	40.00	GALLONS	SOIL

TANK TEST INFORMATION

Tank Number	Tank Size	Tank Test Method	Leak Rate	Gross Leak or Failure
		Unknown	0.00	UNKNOWN

Caller Remarks:

CALLER STATES THERE IS A SPILL POSSIBLY COMING FROM AMTRAK RAIL STATION SPILL IS ALSO GOING TOWARDS A CREEK CALLED QUACKENBERRY WOULD LIKE DEC TO CALL THEM

DEC Investigator Remarks:

Prior to Sept, 2004 data translation this spill Lead_DEC Field was BLAIN 6/4/03 Blain onsite, met w Rens. Comm. Don Butler., Amtrak. Took about 45 min. to show that it was Amtrak responsibility. They accepted responsibility for OP-Tech costs.

See Edocs; MOSF 4-3360; see 8910698, 0211909, 0411474, etc.

SEE folder (Edocs); other Amtrak spills include 0211909, Etc.

6/5/03 Blain onsite. Met w Mitch Herbert, Rich Mohlenhoff. Containment achieved, investigation plan coalescing.

OP–Tech maintaining booms 2x per day. Oil being caught in a bucket, and another, larger container being placed for backup.

6/6 Recovery quite successful in keeping oil out of stream. Approx. 21 gal. recovered in the 18 hrs of recovery. Crew onsite, videocamera'd line. Found oil intrusion. Will drill Mon. Amtrak checks system every 4 hours. Boom maintained. GW level slowly dropping, flow decreasing. If no rain over weekend, likely to be no more recovery.

6/9 Much rain on Sat. Oil recovery diminished to only 15 gal., indicating spill volume may not be that great. Total recovery around 40 gal. since start.

Geoprobng located one hot spot. Finding clay at 3feet +/-.

6/10 oil only a skim, flow diminishing. Geoprobng continuing.

6/18 Very little coming out of pipe, nearl none in stream. Told OP–Tech to contact Amtrak and maintain boom appropriately.

Investigation going into second round.

FOLDER

AMTRAK contractor Arcadis 452–7826 Dan DeOrazio.

6/19/03 Blain onsite. Flow in pipe greatly reduced. Not much oil evident.

9/03 Pipe plugged. No more discharge.

10/03 Got preliminary investigation. Found contamination, but no free oil.

Letter sent requiring further investigation.

11/03 Amtrak continuing Investigation. 04/04 Got supplemental investigation. After extensive study, no source was found. No leads to go further. Pipe has been plugged. No more discharge. closed

7/13/09 – FOIL 09/227 (There WAS a sizeable folder on it. Haven't seen it in years.

>>> Pamela Bentien 7/13/2009 1:29 PM >>> There is a FOIL request (09/227) for this site (0302313 AMTRAK 500 BROADWAY RENSSELAER QUACKENDERRY CREEK). The only Edocs I can find for this are the original day file (chronological) report but the remarks make reference to a folder & indicate that the scope of work would warrant a file. Do you have this folder, or know it's whereabouts?) [may have been combined with the large ongoing Amtrak file? whereabouts also unknown at this time]

Map Identification Number 68 **HUDSON RIVER @ 5TH BOTTLE** **Spill Number: 9105181** **Close Date: 10/08/1991**
 5TH AVE @ HUDSON RIVER RENSSELAER, NY TT-Id: 520A-0140-564

MAP LOCATION INFORMATION

Site location mapped by: MANUAL MAPPING (5)
 Approximate distance from property: 1422 feet to the SSW

ADDRESS CHANGE INFORMATION

Revised street: 5TH AVE / HUDSON RIVER
 Revised zip code: 12144

Source of Spill: UNKNOWN Spiller: UNKNOWN Spiller Phone:
 Notifier Type: Police Department Notifier Name: Notifier Phone:
 Caller Name: STEVEN POOLE Caller Agency: RENS PD Caller Phone: (518) 462-7451
 DEC Investigator: WTCHRIST Contact for more spill info: Contact Person Phone:

Category: Known or probable release, where, without action, there is a potential for a fire/explosion hazard (indoors or outdoors),
 contamination of drinking water supplies, or significant release to surface waters.
 Class: Willing RP – DEC Field Response – Corrective Action Initiated, Taken Over, or Completed by RP or Other Agency

Spill Date	Date Cleanup Ceased	Cause of Spill	Meets Cleanup Standards	Penalty Recommended
08/13/1991	08/19/1991	UNKNOWN	UNKNOWN	NO

NO MATERIAL INFORMATION GIVEN FOR THIS SPILL

Caller Remarks:

FISHERMAN FOUND BOTTLES IN RIVER BEHIND ZAPPALA BLOCK: 1 AMMONIUM SULFATE, 1 AMMONIUM NITRATE, 1 LEAD, 1 SODIUM BICHROMATE, 8 UNLABELED OR UNREADABLE. REFD TO HAZ-WASTE, ERIC HAMILTON.

DEC Investigator Remarks:

Prior to Sept, 2004 data translation this spill Lead_DEC Field was CHRISTENSEN 09/28/95: This is additional information about material spilled from the translation of the old spill file: CHEMICAL BOTTLES.

Map Identification Number 69 **CONSTRUCTION SITE 5TH AV** **Spill Number: 0104151** **Close Date: 07/20/2001**
 5TH AVE (BRIDGE PAINTING) RENSSELAER, NY TT-Id: 520A-0348-637

MAP LOCATION INFORMATION

Site location mapped by: MANUAL MAPPING (5)
 Approximate distance from property: 1422 feet to the SSW

ADDRESS CHANGE INFORMATION

Revised street: 5TH AVE
 Revised zip code: 12144

Source of Spill: UNKNOWN	Spiller: UNKNOWN – UNKNOWN "CONSTRUCTION SITE	Spiller Phone:
Notifier Type: Police Department	Notifier Name: DISPATCHER #31	Notifier Phone: (518) 462-7451
Caller Name: DISPATCHER #31	Caller Agency: RENNS (SP) CITY PD	Caller Phone: (518) 462-7451
DEC Investigator: WTCHRIST	Contact for more spill info: DISPATCHER #31	Contact Person Phone:

Category: Known release which created a fire/explosion hazards (inside or outdoors), drinking water supply contamination, or significant releases to surface waters.

Class: Willing RP – DEC Field Response – Corrective Action Initiated, Taken Over, or Completed by RP or Other Agency

Spill Date	Date Cleanup Ceased	Cause of Spill	Meets Cleanup Standards		Penalty Recommended	
07/18/2001		UNKNOWN	YES		NO	

Material Spilled	Material Class	Quantity Spilled		Quantity Recovered		Resource(s) Affected
		Units		Units		
UNKNOWN MATERIAL	OTHER	0	GALLONS	0	GALLONS	SOIL

Caller Remarks:

FIRE DEPARTMENT ON SCENE END OF 5TH AVE BY BASKETBALL COURTS REQUESTING A DEC REP TO RESPOND.

DEC Investigator Remarks:

Prior to Sept, 2004 data translation this spill Lead_DEC Field was CHRISTENSEN 07/19/2001 – Some young teens entered the construction site and reported that they became ill. The site is being used to paint the Dunn Memorial Bridge. Their symptoms included dizziness, headache, stomach upset and eye irritation. None were hospitalized. It's possible that the boys got to close to some empty paint cans and inhaled some fumes. wtc

07/20/2001 – Received Rensselaer police report. There determined that the cause was the boys got into diesel fuel

Map Identification Number 70	CDTA EAST ST @ AMTRAK STATION PCS	Spill Number: 0708340	Close Date: 07/09/2008
	525 EAST ST CDTA 525 EAST ST (@ AMTRAK STATION)	RENSELAER, NY	TT-Id: 520A-0211-724

MAP LOCATION INFORMATION
 Site location mapped by: MANUAL MAPPING (3)
 Approximate distance from property: 1888 feet to the S

ADDRESS CHANGE INFORMATION
 Revised street: NO CHANGE
 Revised zip code: 12144

Source of Spill: COMMERCIAL/INDUSTRIAL Spiller: MARK WOS – CDTA (AMTRAK STATION?) Spiller Phone: (518) 858-5760
 Notifier Type: Responsible Party Notifier Name: Notifier Phone:
 Caller Name: Caller Agency: Caller Phone:
 DEC Investigator: WEBLAIN Contact for more spill info: MARK WOS Contact Person Phone: (518) 858-5760

Category: Known or probable release, where, without action, there is a potential for a fire/explosion hazard (indoors or outdoors),
 contamination of drinking water supplies, or significant release to surface waters.
 Class: Willing RP – DEC Field Response – Corrective Action Initiated, Taken Over, or Completed by RP or Other Agency

Spill Date	Date Cleanup Ceased	Cause of Spill	Meets Cleanup Standards		Penalty Recommended	
10/01/2007		OTHER	YES		NO	

Material Spilled	Material Class	Quantity Spilled		Quantity Recovered		Resource(s) Affected
		Units		Units		
UNKNOWN PETROLEUM	PETROLEUM	0	GALLONS	0	GALLONS	SOIL

Caller Remarks:

WHILE REVAMPING THE CDTA DEPOT CAME UPON SOME DARK SOIL AND STOCK PILED IT AND TESTED AND FOUND CONTAMINATED SOIL: NEEDS TO KNOW HOW TO HANDLE ITY NOW:

DEC Investigator Remarks:

11/01 Dug up some contaminated soils while doing repaving at the site. Many previous spills there. Took samples. 12/12 Got sample results. Old petro residues. e-doc 12/20 Blain telecon Mark Wos. Will dispose of the soil, which amounts to about one truckload. DEC will send letter upon receipt of disp. rcpts. 1/08 Telecon. Snow contractor covered the small pile with a 20 foot pile of snow. Can't get to until spring. 7/08 Got disposal receipt. 1 load-- esmi.

closed (see Edocs; MOSF 4-3360?)

Map Identification Number 71 **13 PATTEN AVE -- GARAGE**
 13 PATTEN AVE

RENSSELAER, NY

Spill Number: 0002443

Close Date: 11/02/2004
 TT-Id: 520A-0139-494

MAP LOCATION INFORMATION

Site location mapped by: ADDRESS MATCHING
 Approximate distance from property: 1983 feet to the NE

ADDRESS CHANGE INFORMATION

Revised street: NO CHANGE
 Revised zip code: 12144

Source of Spill: UNKNOWN	Spiller: SAME – TOM CARNEY	Spiller Phone: (518) 462-1652
Notifier Type: Citizen	Notifier Name: RICHARD MAYOU	Notifier Phone: (518) 462-4772
Caller Name: RICHARD MAYOU	Caller Agency: CITIZEN (11 PATTEN AVE)	Caller Phone: (518) 462-4772
DEC Investigator: WEBLAIN	Contact for more spill info: RICHARD MAYOU	Contact Person Phone: (518) 462-4772

Category: Known or probable release, where, without action, there is a potential for a fire/explosion hazard (indoors or outdoors), contamination of drinking water supplies, or significant release to surface waters.

Class: Willing RP – DEC Field Response – Corrective Action Initiated, Taken Over, or Completed by RP or Other Agency

Spill Date	Date Cleanup Ceased	Cause of Spill	Meets Cleanup Standards		Penalty Recommended	
05/26/2000	11/02/2004	OTHER	YES		NO	

Material Spilled	Material Class	Quantity Spilled		Quantity Recovered		Resource(s) Affected
		Units		Units		
WASTE OIL/USED OIL	PETROLEUM	1.00	GALLONS	0.00	GALLONS	SOIL

TANK TEST INFORMATION

Tank Number	Tank Size	Tank Test Method	Leak Rate	Gross Leak or Failure
		Unknown	0.00	UNKNOWN

Caller Remarks:

BURNED GARAGE NEXT TO CALLERS HOME SEEMS TO HAVE A LEAK COMING FROM THE GROUND. SMELLS [SP] LIKE DIESEL BUT IS BLACK IN COLOR. POSSIBLE UNDERGROUND PIPE LINE. CALL BACK REQUESTED.

DEC Investigator Remarks:

Prior to Sept, 2004 data translation this spill Lead DEC Field was KOCH/BLAIN 5/27/00 RECEIVED THE CALL AT 5:09. SPILL WAS DISCOVERED YESTERDAY. ABANDONED GARAGE WITH PIPE STICKING OUT OF THE GROUND. CALLED SATATED THAT AN OILY PRODUCT WAS DISCHARGING FROM THE PIPE. CONTACTED T.K. AND HE WILL RESPOND TO THE SITE. (JY)

5/26/00 TK onsite. Old Waste oil tank in back of a burned out garage. All that's left is foundation. Mr Carney says he hasn't paid taxes in 20 years, and hopes he doesn't own it any more.

5/31 Blain contacted Pete Mancini, 462-9616, Rens. Bldg. Insp., who said he'd check ownership.

Tank full, in danger of coming out onto ground from rainwater infiltration.

9/18 Called Mancini for update. He no longer works there. Dep. Comm. Public Works Raymond Roberts will call back.469-0521 OR 462-9616. Best #462-5512.

He called me 9/17, 9/19, Called him 9/21.

Ray Roberts states that property is owned by T&P Rubbish Removal. That is Tom Carney and Pete Corellis.

City of Rens. took property for back taxes.

5/14/03 Letter sent asking Rens. City for action on tank.

6/03 Rensselaer DPW Don Butler says will do.

6/19/03 Blain onsite. Marked old tank.

8/1/03 Blain met Butler onsite DPW Willow St. on another matter. Butler said that the City is reverting the property back to previous owners. Will provide names & address.

9/04 Last chance letter sent to City. 10/04 Met w Ed Kosinski, Chris Eastman, City will pull tank. 11/01/04 Tank out no contaminated soil.

closed

folder

Map Identification Number 72



HUDSON RIVER DUNN MEMORIAL BRIDGE

HUDSON RIVER CREEK DUNN MEMORIAL BRIDGE RENSSELAER, NY
CREEK N OF DUNN BRIDGE RT 20

Spill Number: 8902071

Close Date: 06/01/1989

TT-Id: 520A-0257-869

MAP LOCATION INFORMATION

Site location mapped by: MANUAL MAPPING (4)

Approximate distance from property: 1990 feet to the SSW

ADDRESS CHANGE INFORMATION

Revised street: HUDSON RIVER DUNN BRIDGE

Revised zip code: 12144

Source of Spill: UNKNOWN
Notifier Type: Citizen
Caller Name: BRUCE ALEXANDER
DEC Investigator: WEBLAIN

Spiller: unknown
Notifier Name:
Caller Agency: CITIZEN
Contact for more spill info:

Spiller Phone:
Notifier Phone:
Caller Phone: (518) 456-0706
Contact Person Phone:

Category: Known or probable release, where, without action, there is a potential for a fire/explosion hazard (indoors or outdoors), contamination of drinking water supplies, or significant release to surface waters.

Class: Any Type of RP, Including No RP – DEC Field Response – Corrective Action Not Required or Not Possible


Spill Date	Date Cleanup Ceased	Cause of Spill	Meets Cleanup Standards		Penalty Recommended	
05/30/1989	06/01/1989	UNKNOWN	UNKNOWN		NO	
Material Spilled	Material Class	Quantity Spilled	Units	Quantity Recovered	Units	Resource(s) Affected
UNKNOWN PETROLEUM	PETROLEUM	0	UNKNOWN	0	UNKNOWN	SURFACE WATER

Caller Remarks:

CALLER SAW SHEEN ON CREEK WHILE CROSSING BRIDGE. BLAIN LOOKED AT RED MILL CREEK & CREEK BY RENSSELAER SCHOOL. FOUND ZERO.

DEC Investigator Remarks:

Prior to Sept, 2004 data translation this spill Lead_DEC Field was BLAIN

Map Identification Number 73  **APOLLO TRUCK DUNN MEMORIAL BRIDGE** **Spill Number: 1601905** **Close Date: 06/17/2016**
 DUNN MEMORIAL BRIDGE RENSSELAER TOWARD ALBANY, NY TT-Id: 520A-0348-638
 DUNN MEMORIAL BRIDGE DUNN MEMORIAL BRID

MAP LOCATION INFORMATION
 Site location mapped by: MANUAL MAPPING (4)
 Approximate distance from property: 1990 feet to the SSW

ADDRESS CHANGE INFORMATION
 Revised street: DUNN MEMORIAL BRDG
 Revised zip code: UNKNOWN

Source of Spill: TANK TRUCK Spiller: TRACTOR TRAILER Spiller Phone:
 Notifier Type: Police Department Notifier Name: Notifier Phone:
 Caller Name: Caller Agency: Caller Phone:
 DEC Investigator: MSFRANKL Contact for more spill info: STEVEN POOLE Contact Person Phone: 5184627451

Category: Known or probable release, where, without action, there is a potential for a fire/explosion hazard (indoors or outdoors), contamination of drinking water supplies, or significant release to surface waters.
 Class: Willing RP – DEC Field Response – Corrective Action Initiated, Taken Over, or Completed by RP or Other Agency

Spill Date	Date Cleanup Ceased	Cause of Spill	Meets Cleanup Standards		Penalty Recommended	
05/25/2016		OTHER	NO		NO	
Material Spilled	Material Class	Quantity Spilled	Units	Quantity Recovered	Units	Resource(s) Affected
MOTOR OIL	PETROLEUM	0	UNKNOWN	0	UNKNOWN	

Caller Remarks:

The truck was leaking the oil.PD is on scene, they closed one line.they want DEC to respond to scene, they were asking for ETA

DEC Investigator Remarks:

05/25/2016 – Met with Nolan Barerra (518-265-7092) of DOT on site. Truck leaked motor or hydraulic oil onto right lane of Dunn Memorial Bridge westbound. Stain runs about a quarter mile. DOT is laid down sand to absorb what they could. Street sweeper was brought in to pick up sand. No major environmental impacts. No drains affected and no rain for the afternoon.

Trucking company was Apollo Industries. Driver Allan Gates noticed a flux in his oil guage and pulled over after bridge. Filter cracked and caused a leak of approximately 3 gallons? (Truck holds three gallons of oil?). Looked more on the order of 5-10. over the whole stretch of road. Apollo's mechanic on scene and leak is stopped. He is currently waiting for his truck to be towed.

Apollo Industries No Clarendon, VT 802-446-3466 USDOT209923

Can be closed with disposal receipts -DJW

5/26/15 – MF contacted Walter Freed with Apollo. 802-345-5247 wefreed@aol.com He is going to contact a contractor to pick up and dispose of the material. I gave him DOT number's as well. MF sent him contractor contact #'s and spill info.

6/10/16 – CH has picked up material and will send disposal info when available.

6/17/16 – Disposal info received.

Closed.

Map Identification Number 74

OIL ON RD 3RD AVE, DUNN BRIDGE
 DUNN MEM BRIDGE, 3RD AVE

RENSELAER, NY

Spill Number: 0202152

Close Date: 07/23/2002

TT-Id: 520A-0257-875

MAP LOCATION INFORMATION

Site location mapped by: MANUAL MAPPING (4)

Approximate distance from property: 1990 feet to the SSW

ADDRESS CHANGE INFORMATION

Revised street: DUNN MEMORIAL BRIDGE

Revised zip code: 12144

Source of Spill: UNKNOWN
 Notifier Type: Local Agency
 Caller Name: JOHN MOONEY
 DEC Investigator: WEBLAIN

Spiller: UNKNOWN 3RD AV TOWARD
 Notifier Name:
 Caller Agency: RENSSELAER DPW
 Contact for more spill info: JOHN MOONEY

Spiller Phone:
 Notifier Phone:
 Caller Phone: (518) 462-5512
 Contact Person Phone: (518) 462-5512

Category: Known petroleum or hazardous material release with minimal potential for fire/explosion (indoors or outdoors), drinking water contamination, or releases to surface waters.
 Class: Willing RP – DEC Field Response – Corrective Action Initiated, Taken Over, or Completed by RP or Other Agency

Spill Date	Date Cleanup Ceased	Cause of Spill	Meets Cleanup Standards		Penalty Recommended	
05/30/2002		UNKNOWN	YES		NO	

Material Spilled	Material Class	Quantity Spilled	Units	Quantity Recovered	Units	Resource(s) Affected
UNKNOWN PETROLEUM	PETROLEUM	0	GALLONS	0	GALLONS	SOIL

Caller Remarks:

CALLER STATES THERE IS AN OIL SPILL ON ROADWAY LEADING UP TO BRIDGE APPEARS SPILL IS ALSO ON BRIDGE HEADING TOWRD I787 – HE HAS CREW ON SCENE PUTTING SPEEDY DRY DOWN

DEC Investigator Remarks:

Prior to Sept, 2004 data translation this spill Lead_DEC Field was BLAIN 5/30/02 Blain telecon DPW. Stripe on road, sanding.
 No DEC response.

Map Identification Number 75 **HUDSON RIVER PORT @ DUNN BRIDGE** **Spill Number: 9004083** **Close Date: 07/30/1990**
 @ DUNN BRIDGE HUDSON RIVER PORT ALBANY, NY TT-Id: 520A-0005-980

MAP LOCATION INFORMATION
 Site location mapped by: MANUAL MAPPING (4)
 Approximate distance from property: 2001 feet to the SSW

ADDRESS CHANGE INFORMATION
 Revised street: @ DUNN BR HUDSON RIVER PORT
 Revised zip code: NO CHANGE

Source of Spill: UNKNOWN	Spiller: UNKNOWN VESSEL(S)?	Spiller Phone:
Notifier Type: Citizen	Notifier Name:	Notifier Phone:
Caller Name: AL CASEY	Caller Agency: CIT	Caller Phone: (518) 449-3407
DEC Investigator: MCCULLOUGH	Contact for more spill info:	Contact Person Phone:


Category: Known release which created a fire/explosion hazards (inside or outdoors), drinking water supply contamination, or significant releases to surface waters.
 Class: Any Type of RP, Including No RP – DEC Field Response – Corrective Action Not Required or Not Possible

Spill Date	Date Cleanup Ceased	Cause of Spill	Meets Cleanup Standards		Penalty Recommended	
07/12/1990	07/12/1990	UNKNOWN	UNKNOWN		NO	
Material Spilled	Material Class	Quantity Spilled	Units	Quantity Recovered	Units	Resource(s) Affected
UNKNOWN MATERIAL	OTHER	0	GALLONS	0	GALLONS	SURFACE WATER

Caller Remarks:

GPM ALREADY INVESTIGATED, SEE 9004071.

DEC Investigator Remarks: NO DEC INVESTIGATOR REMARKS GIVEN FOR THIS SPILL.

Map Identification Number 76  **DUNN MEMORIAL BRIDGE** **Spill Number: 8803719** **Close Date: 08/03/1988**
 DUNN MEMORIAL BRIDGE ALBANY, NY TT-Id: 520A-0005-981

MAP LOCATION INFORMATION
 Site location mapped by: MANUAL MAPPING (4)
 Approximate distance from property: 2001 feet to the SSW

ADDRESS CHANGE INFORMATION
 Revised street: NO CHANGE
 Revised zip code: NO CHANGE

Source of Spill: PASSENGER VEHICLE	Spiller: unknown	Spiller Phone:
Notifier Type: Police Department	Notifier Name:	Notifier Phone:
Caller Name: OFF. FAHEY	Caller Agency: ALBANY P D	Caller Phone: (518) 462-8049
DEC Investigator: WEBLAIN	Contact for more spill info:	Contact Person Phone:

Category: Known or probable release, where, without action, there is a potential for a fire/explosion hazard (indoors or outdoors), contamination of drinking water supplies, or significant release to surface waters.

Class: Willing RP – No DEC Field Response – Corrective Action Initiated or Completed by RP or Other Agency


Spill Date	Date Cleanup Ceased	Cause of Spill	Meets Cleanup Standards		Penalty Recommended	
07/28/1988	07/29/1988	UNKNOWN	UNKNOWN		NO	
Material Spilled	Material Class	Quantity Spilled	Units	Quantity Recovered	Units	Resource(s) Affected
DIESEL	PETROLEUM	0	GALLONS	0	GALLONS	SOIL

Caller Remarks:

787 EASTBOUND LANE (ALB. TO RENS.). TRUCK (PROBABLY) LEFT TRAIL OF OIL GOING OVER BRIDGE, DOT TO APPLY SAND IF NECC.

DEC Investigator Remarks:

Prior to Sept, 2004 data translation this spill Lead_DEC Field was BLAIN

Map Identification Number 77 **HUDSON RIVER N OF DUNN BRIDGE** **Spill Number: 8603861** **Close Date: 09/13/1986**
 HUDSON RIVER N.OF DUNN BRIDGE ALBANY, NY TT-Id: 520A-0005-982

MAP LOCATION INFORMATION

Site location mapped by: MANUAL MAPPING (4)
 Approximate distance from property: 2001 feet to the SSW

ADDRESS CHANGE INFORMATION

Revised street: HUDSON RIV N.OF DUNN BRID
 Revised zip code: 12207

Source of Spill: UNKNOWN	Spiller: unknown	Spiller Phone:
Notifier Type: Fire Department	Notifier Name: ALBANY POLICE	Notifier Phone: (518) 463-4141
Caller Name: FRANK CASEY	Caller Agency: ALBANY CO FIRE COMM	Caller Phone: (518) 465-8686
DEC Investigator: MCDONALD	Contact for more spill info:	Contact Person Phone:

Category: Known release which created a fire/explosion hazards (inside or outdoors), drinking water supply contamination, or significant releases to surface waters.
 Class: Willing RP – No DEC Field Response – Corrective Action Initiated or Completed by RP or Other Agency

Spill Date	Date Cleanup Ceased	Cause of Spill	Meets Cleanup Standards		Penalty Recommended	
09/13/1986	09/13/1986	UNKNOWN	UNKNOWN		NO	
Material Spilled	Material Class	Quantity Spilled	Units	Quantity Recovered	Units	Resource(s) Affected
DIESEL	PETROLEUM	5.00	GALLONS	0.00	GALLONS	SURFACE WATER

Caller Remarks: NO REMARKS GIVEN FOR THIS SPILL

DEC Investigator Remarks: DEC INVESTIGATOR REMARKS NOT AVAILABLE FOR THIS SPILL ACCORDING TO THE LAST UPDATE.

The following DEC Investigator Remarks were available prior to 1/1/2002:

// : DUTCH APPLE #2 REPORTED TO ALBANY POLICE-NO REGIONAL RESPONSE.

09/28/95: This is additional information about material spilled from the translation of the old spill file: UNKNOWN OIL.

Map Identification Number 78 **ABSTON RESIDENCE** **Spill Number: 1807413** **Close Date: 10/11/2018**
 1823 8TH ST RENSSELAER, NY TT-Id: 520A-0347-469

MAP LOCATION INFORMATION

Site location mapped by: ADDRESS MATCHING
 Approximate distance from property: 2336 feet to the ENE

ADDRESS CHANGE INFORMATION

Revised street: NO CHANGE
 Revised zip code: 12144

Source of Spill: COMMERCIAL/INDUSTRIAL Spiller: DUN DUMP Spiller Phone:
 Notifier Type: Other Notifier Name: Notifier Phone:
 Caller Name: Caller Agency: Caller Phone:
 DEC Investigator: DFPICKET Contact for more spill info: RENSSELAER Contact Person Phone:

Spill Date	Date Cleanup Ceased	Cause of Spill	Meets Cleanup Standards		Penalty Recommended	
10/11/2018		UNKNOWN	NO		NO	

Material Spilled	Material Class	Quantity Spilled	Units	Quantity Recovered	Units	Resource(s) Affected
UNKNOWN MATERIAL	OTHER	0	GALLONS	0	GALLONS	AIR

Caller Remarks:

caller claims foul odor

DEC Investigator Remarks:

10/11/18 – TC with caller and she has been getting sulfur type odors for a year or two outside and she believes it could be coming from the Dunn Landfill which is located nearby. She has concerns about people breathing the air. Referred to Division of Air and Division of Material Management. CLOSED. DP

Map Identification Number 79  **HUYCK FELT RED MILL CREEK WASHINGTON ST** **Spill Number: 9613126** **Close Date: 07/24/1997**
 WASHINGTON ST (52) RED MILL CREEK RENSSELAER, NY TT-Id: 520A-0257-865
 HUYCK FELT CO. WASHINGTON AVE

MAP LOCATION INFORMATION

Site location mapped by: MANUAL MAPPING (5)
 Approximate distance from property: 2368 feet to the SSW

ADDRESS CHANGE INFORMATION

Revised street: WASHINGTON AVE CREEK
 Revised zip code: 12144

Source of Spill: COMMERCIAL/INDUSTRIAL Spiller: UNKNOWN – UNKNOWN BELTRONE DIV FOR YOUTH @ Spiller Phone:
 Notifier Type: Other Notifier Name: KATHY MACRI Notifier Phone: (518) 463-4107
 Caller Name: KATHY MACRI Caller Agency: SMITH & MAHONEY Caller Phone: (518) 463-4107
 DEC Investigator: WEBLAIN Contact for more spill info: MIKE BURNS Contact Person Phone: (518) 465-1693

Category: Known release which created a fire/explosion hazards (inside or outdoors), drinking water supply contamination, or significant releases to surface waters.

Class: Willing RP – DEC Field Response – Corrective Action Initiated, Taken Over, or Completed by RP or Other Agency

Spill Date	Date Cleanup Ceased	Cause of Spill	PBS # Involved	Meets Cleanup Standards	Penalty Recommended
02/05/1997		UNKNOWN	4-072516	YES	NO

Material Spilled	Material Class	Quantity Spilled	Units	Quantity Recovered	Units	Resource(s) Affected
UNKNOWN PETROLEUM	PETROLEUM	0	GALLONS	0	GALLONS	SURFACE WATER

Caller Remarks:

SMALL AMT UNK TYPE OIL LEAKED FROM DRAIN PIPE INTO MILL CREEK

DEC Investigator Remarks:

Prior to Sept, 2004 data translation this spill Lead_DEC Field was BLAIN/WATER 16:00-PNB TELECON W/MACRI, DOING PHASE I FOR CDTA, SAW SHEEN ON CREEK FROM DRAIN, NOTIFIED MIKE BURNS (CITY Dir OF PLANNING & Dev), MAY BE CITY IDA PROPERTY.

16:30-BLAIN @ SITE, FOUND PARKING LOT RUN-OFF FROM NYS Div FOR YOUTH OFFICES OPERATED BY SALVATORE BELTRONE Co, SEE Rpt FOR SKETCH, COPIED DOW. NO FURTHER ACTION.

8705796, 8906772, 9104684 (Edocs), 9408534, 9613126, 9813985; PBS 4-072516

Map Identification Number 80  **RED MILL CREEK WASHINGTON ST SEWAGE? BY HUYCK FELT** **Spill Number: 8705796** **Close Date: 10/09/1987**
 WASHINGTON ST (52) RED MILL CREEK RENSSELAER, NY TT-Id: 520A-0140-623
 WASHINGTON ST – HUYCK MILLS

MAP LOCATION INFORMATION

Site location mapped by: MANUAL MAPPING (5)
 Approximate distance from property: 2368 feet to the SSW

ADDRESS CHANGE INFORMATION

Revised street: WASHINGTON ST
 Revised zip code: 12144

Source of Spill: UNKNOWN Spiller: UNK Spiller Phone:
 Notifier Type: Police Department Notifier Name: Notifier Phone:
 Caller Name: Caller Agency: Caller Phone:
 DEC Investigator: MCDONALD Contact for more spill info: Contact Person Phone:

Category: Known release which created a fire/explosion hazards (inside or outdoors), drinking water supply contamination, or significant releases to surface waters.

Class: Any Type of RP, Including No RP – DEC Field Response – Corrective Action Not Required or Not Possible

Spill Date	Date Cleanup Ceased	Cause of Spill	Meets Cleanup Standards	Penalty Recommended
10/09/1987	10/09/1987	UNKNOWN	UNKNOWN	NO

Material Spilled	Material Class	Quantity Spilled	Units	Quantity Recovered	Units	Resource(s) Affected
UNKNOWN PETROLEUM	PETROLEUM	0	GALLONS	0	GALLONS	SURFACE WATER

Caller Remarks:

SUDSY APPEARANCE ON CREEK. MAY BE SEWAGE.

DEC Investigator Remarks:

8705796, 8906772, 9104684 (Edocs), 9408534, 9613126, 9813985; PBS 4-072516

Map Identification Number 81  **PETRO IN RED MILL CREEK WASHINGTON ST @ HUYCK FELT** **Spill Number: 9813985** **Close Date: 02/24/1999**
 52 WASHINGTON ST RED MILL CREEK RENSSELAER, NY TT-Id: 520A-0140-112
 52 WASHINGTON ST

MAP LOCATION INFORMATION

Site location mapped by: MANUAL MAPPING (3)
 Approximate distance from property: 2373 feet to the SSW

ADDRESS CHANGE INFORMATION

Revised street: 52 WASHINGTON ST
 Revised zip code: 12144

Source of Spill: PASSENGER VEHICLE	Spiller: UNKNOWN CAR	Spiller Phone:
Notifier Type: Police Department	Notifier Name:	Notifier Phone:
Caller Name: CATHY MCKENNEY	Caller Agency: RENSSELAER FIRE DEPT	Caller Phone: (518) 462-7451
DEC Investigator: MSFRANKL	Contact for more spill info:	Contact Person Phone:

Category: Known release which created a fire/explosion hazards (inside or outdoors), drinking water supply contamination, or significant releases to surface waters.

Class: Willing RP – No DEC Field Response – Corrective Action Initiated or Completed by RP or Other Agency

Spill Date	Date Cleanup Ceased	Cause of Spill	PBS # Involved	Meets Cleanup Standards	Penalty Recommended
02/18/1999		UNKNOWN	4-072516	NO	NO

Material Spilled	Material Class	Quantity Spilled	Units	Quantity Recovered	Units	Resource(s) Affected
GASOLINE	PETROLEUM	0	GALLONS	0	GALLONS	SURFACE WATER


Caller Remarks:

CALLER REPORTING A VERY SMALL AMOUNT OF GASOLINE LEAKED FROM A CAR INTO A SMALL CREEK. FIRE DEPT ON SCENE. Dec notes: MSF phone response- FD satisfied, returning to firehouse.

DEC Investigator Remarks:

Prior to Sept, 2004 data translation this spill Lead_DEC Field was FRANKLIN 52 WASHINGTON St IS HUYCK FELT ADDRESS (PBS 4-072516); 8906772, 9104684, 9613126?

See 8705796, 8906772, 9104684 (Edocs), 9408534, 9613126, 9813985; PBS 4-072516

Map Identification Number 82	DIV FOR YOUTH HUYCK FELT BLDG WASHINGTON ST	Spill Number: 9408534	Close Date: 12/06/1994
	N PK LOT @ E SIDE (52 WASHINGTON ST)	RENSSELAER, NY	TT-Id: 520A-0343-800
	DIV FOR YOUTH HUYCK BL N PK LOT @ E SIDE		

MAP LOCATION INFORMATION
 Site location mapped by: MANUAL MAPPING (4)
 Approximate distance from property: 2373 feet to the SSW

ADDRESS CHANGE INFORMATION
 Revised street: NO CHANGE
 Revised zip code: 12144

Source of Spill: UNKNOWN Spiller: UNKNOWN @ DIV FOR YOUTH HUYCK BLDG Spiller Phone:
 Notifier Type: Citizen Notifier Name: Notifier Phone:
 Caller Name: TIM JUDGE Caller Agency: Caller Phone: (518) 436-8137
 DEC Investigator: WEBLAIN Contact for more spill info: Contact Person Phone:

Category: Known or probable release, where, without action, there is a potential for a fire/explosion hazard (indoors or outdoors),
 contamination of drinking water supplies, or significant release to surface waters.
 Class: Any Type of RP, Including No RP – DEC Field Response – Corrective Action Not Required or Not Possible

Spill Date	Date Cleanup Ceased	Cause of Spill	Meets Cleanup Standards	Penalty Recommended
09/27/1994	10/27/1994	UNKNOWN	UNKNOWN	NO


NO MATERIAL INFORMATION GIVEN FOR THIS SPILL

Caller Remarks:

2-GAL. 10/27-BLAIN INSP, NO JUG.

DEC Investigator Remarks:

Prior to Sept, 2004 data translation this spill Lead_DEC Field was BLAIN 09/28/95: This is additional information about material spilled from the translation of the old spill file: 2GAL WHITE JUG. (8705796, 8906772, 9104684 (Edocs), 9408534, 9613126, 9813985; PBS 4-072516?)

Map Identification Number 83 **RENSELAER CITY HALL WASHINGTON ST** **Spill Number: 0708130** **Close Date: 06/19/2012**
 62 WASHINGTON ST RENSSELAER, NY TT-Id: 520A-0211-723

MAP LOCATION INFORMATION
 Site location mapped by: MANUAL MAPPING (4)
 Approximate distance from property: 2373 feet to the SSW

ADDRESS CHANGE INFORMATION
 Revised street: NO CHANGE
 Revised zip code: 12144

Source of Spill: INSTITUTIONAL, EDUC, GOV, OTHER Spiller: BOB NOEL – CITY HALL Spiller Phone: (518) 528-6773
 Notifier Type: Responsible Party Notifier Name: Notifier Phone:
 Caller Name: Caller Agency: Caller Phone:
 DEC Investigator: JDUTBERG Contact for more spill info: BOB NOEL Contact Person Phone: (518) 528-6773

Category: Known or probable release, where, without action, there is a potential for a fire/explosion hazard (indoors or outdoors),
 contamination of drinking water supplies, or significant release to surface waters.
 Class: Willing RP – DEC Field Response – Corrective Action Initiated, Taken Over, or Completed by RP or Other Agency

Spill Date	Date Cleanup Ceased	Cause of Spill	Meets Cleanup Standards		Penalty Recommended		
10/25/2007		OTHER	NO		NO		
Material Spilled		Material Class	Quantity Spilled	Units	Quantity Recovered	Units	Resource(s) Affected
#2 FUEL OIL		PETROLEUM	0	GALLONS	0	GALLONS	SOIL

TANK TEST INFORMATION

Tank Number	Tank Size	Tank Test Method	Leak Rate	Gross Leak or Failure
	2000	Unknown	0.00	UNKNOWN

Caller Remarks:

DISCOVERED DURING TANK REMOVAL; TANK NOT YET FULLY REMOVED– BUT IT WILL BE REMOVED;

DEC Investigator Remarks:

11/07 Got tank closure report. Post-ex samples meet stds. The excavation part is closed. This spill is complete and will be administratively closed when the Dept. gets the soil treatment results. Onsite treatment of 70 tons. 9/08 Blain telecon Dwyer. Will get pile sampled for closeout. Soil pile sampled 5/1/09. Results meet the closed, doesn't meet standards category, but Mayor Dwyer says they'll keep treating until it can meet standards. Pile has been turned three or four times to date. Edocs

7/22/09 – File review. Same as above; pile will need to be sampled to confirm status.

9/16/09 – MF reviewed file. Soil sample results do not meet criteria to close site. MF spoke to Bob Noel. He advised me to call Doug Priest @ 272-8142. Left message for him.

12/14/09 – MF telecon w/ Doug Preist. 272-8142. Left msg.

12/18/09 – Report received. Samples s-2 did not meet Stars #'s. Rest of piles did. Will send letter to EFS.

3/2/11 Message left with Doug Preist requesting soil pile samples. – JDU

5/27/11 Called Doug Preist, he will forward sample results for the soil piles. – JDU

5/31/11 Sample results recieved. Samples S-3 and S-6 do not meet SCO's.

6/1/11 Letter sent to City of Rensselaer stating that they needed to submit a new plan for either treating the soil or disposing the soil.

6/7/11 Letter recieved from COR. They will turn and add fertilizer to the soil every 2 weeks and tarp the soil for heat generation. –JDU

4/19/12 Called Doug Preist. He has not heard from Rens. in a while and has not done any work or sampling of the biocell. He will call City and get update. JDU

6/7/12 Recieved sampling report from EF&S. (see edocs) Samples meet unrestricted SCO's. Spill can be closed and soil can be reused on site. Further authorization is required for offsite use. JDU

Map Identification Number 84 **COUNTY WASTE TRUCK EAST ST TO RED MILL RD** **Spill Number: 1311585** **Close Date: 03/18/2014**
 EAST ST 4TH AVE RED MILL RD RENSSELAER, NY TT-Id: 520A-0343-783
 COUNTY WASTE TRUCK LOSS TO ROAD EAST ST

MAP LOCATION INFORMATION

Site location mapped by: MANUAL MAPPING (4)
 Approximate distance from property: 2409 feet to the S

ADDRESS CHANGE INFORMATION

Revised street: NO CHANGE
 Revised zip code: 12144

Source of Spill: COMMERCIAL VEHICLE Spiller: TOM CONCOLINO – COUNTY WASTE TRUCK LOSS TO ROAD
 Notifier Type: Citizen Notifier Name: Notifier Phone:
 Caller Name: Caller Agency: Caller Phone:
 DEC Investigator: JDUTBERG Contact for more spill info: TOM CONCOLINO Contact Person Phone: (518) 463-3432

Category: Possible petroleum release with minimal potential for fire/explosion (indoors or outdoors), drinking water contamination, or releases to surface waters, known releases with no potential for damage, or non-petroleum/non-hazardous spills.
 Class: Any Type of RP Including No RP – No DEC Field Response – Corrective Action by Spill Response Not Required

Spill Date	Date Cleanup Ceased	Cause of Spill	Meets Cleanup Standards		Penalty Recommended	
03/12/2014		UNKNOWN	NO		NO	
Material Spilled	Material Class	Quantity Spilled	Units	Quantity Recovered	Units	Resource(s) Affected
DIESEL	PETROLEUM	0	UNKNOWN	0	UNKNOWN	SOIL

Caller Remarks:

caller was following truck approx 2 miles , trail of fuel loss the entire way. Dumpster pick up style # 952

DEC Investigator Remarks:

2/12/14 Telcom with Caller. He noticed a sheen on the roadway and followed it through several sheets in Rensselaer. He followed it to a dumpster at the Renwick apartments and then back out towards the highway. He caught up to the truck heading towards the landfill. Truck # 952.

Called Nick at County Waste 518 528-4243. He radio'd the truck which at that point had made it back to the headquarters. They brought the truck into the garage. There was a slow drip of engine oil coming from the truck. It left a few very small spots on the floor. The leak was fixed. Truck had not lost a lot of oil.

3/18/14 No Further complaints. Spill Closed. JDU

Map Identification Number 85 **SCHOUTEN PROPERTY BROADWAY** **Spill Number: 8805853** **Close Date: 10/12/1988**
 325 BROADWAY RENSSELAER, NY TT-Id: 520A-0140-139

MAP LOCATION INFORMATION
 Site location mapped by: MANUAL MAPPING (3)
 Approximate distance from property: 2411 feet to the SSW

ADDRESS CHANGE INFORMATION
 Revised street: NO CHANGE
 Revised zip code: 12144

Source of Spill: INSTITUTIONAL, EDUC, GOV, OTHER Spiller: C. DICK SCHOUTEN Spiller Phone: (518) 462-6256
 Notifier Type: Citizen Notifier Name:
 Caller Name: PAUL SILVERSTEIN Caller Agency: CITIZEN Notifier Phone:
 DEC Investigator: MCDONALD Contact for more spill info: C. DICK SCHOUTEN Caller Phone: (518) 462-3838
 Contact Person Phone:

Category: Known or probable release, where, without action, there is a potential for a fire/explosion hazard (indoors or outdoors), contamination of drinking water supplies, or significant release to surface waters.
 Class: Willing RP – DEC Field Response – Corrective Action Initiated, Taken Over, or Completed by RP or Other Agency


Spill Date	Date Cleanup Ceased	Cause of Spill	Meets Cleanup Standards	Penalty Recommended
10/10/1988	10/12/1988	UNKNOWN	UNKNOWN	NO

Material Spilled	Material Class	Quantity Spilled	Units	Quantity Recovered	Units	Resource(s) Affected
GASOLINE	PETROLEUM	0	GALLONS	0	GALLONS	SURFACE WATER

Caller Remarks:

10/10/88 MCD @ SITE, REQUESTED SCHOUTEN DIG TEST HOLE. HOLE DUG 10/12/88 BY T CORELLIS--200HNU @ 10'. OWNER AGREED TO INSTALL SOIL VENT SYSTEM. CONT. MINOR. NO FURTHER DEC.

DEC Investigator Remarks: NO DEC INVESTIGATOR REMARKS GIVEN FOR THIS SPILL.

Map Identification Number 86  **SEWAGE 4TH AVE @ SUMMIT** **Spill Number: 0304256** **Close Date: 10/15/2003**
 4TH AVE @ SUMMIT ST SEWER RENSSELAER, NY TT-Id: 520A-0140-114

MAP LOCATION INFORMATION

Site location mapped by: ADDRESS MATCHING
 Approximate distance from property: 2592 feet to the S

ADDRESS CHANGE INFORMATION

Revised street: 4TH AVE / SUMMIT ST
 Revised zip code: 12144

Source of Spill: INSTITUTIONAL, EDUC, GOV, OTHER Spiller: CITY OF RENSSELAER Spiller Phone:
 Notifier Type: Responsible Party Notifier Name: Notifier Phone:
 Caller Name: SARAH PETRUCCI Caller Agency: RENSSELAER CITY POLICE Caller Phone: (518) 462-7451
 DEC Investigator: WEBLAIN Contact for more spill info: Contact Person Phone:

Category: Possible petroleum release with minimal potential for fire/explosion (indoors or outdoors), drinking water contamination, or releases to surface waters, known releases with no potential for damage, or non-petroleum/non-hazardous spills.
 Class: Any Type of RP Including No RP – No DEC Field Response – Corrective Action by Spill Response Not Required

Spill Date	Date Cleanup Ceased	Cause of Spill	Meets Cleanup Standards		Penalty Recommended	
07/22/2003		UNKNOWN	YES		NO	

Material Spilled	Material Class	Quantity Spilled	Units	Quantity Recovered	Units	Resource(s) Affected
RAW SEWAGE	OTHER	0	GALLONS	0	GALLONS	SURFACE WATER

Caller Remarks:

SEWER IS BACKING UP. UNKNOWN EXACT CAUSE. FIRE DEPARTMENT & PUBLIC WORKS ARE ON THE SCENE. CALLER REQUESTS A CALL BACK.


DEC Investigator Remarks:

Prior to Sept, 2004 data translation this spill Lead_DEC Field was BLAIN/WATER



CLOSED STATUS HAZARDOUS SPILLS – MISC. SPILL CAUSES – EQUIPMENT FAILURE, HUMAN ERROR, TANK OVERFILL, DELIBERATE SPILL, TRAFFIC ACCIDENT, HOUSEKEEPING, ABANDONED DRUM, VANDALISM AND STORMS – WITHIN 1/2 MILE SEARCH RADIUS.
 All spills mapped and profiled within 1/4 mile. Between 1/4 mile and 1/2 mile search radius, spills reported to be greater than 100 units and spills reported in the NYSDEC Fall 1998 MTBE Survey are mapped and profiled. Spills reported to be less than 100 units are listed in a table at the end of this section.

PLEASE NOTE: * Compass directions can vary substantially for sites located very close to the subject property address.

Map Identification Number 87 **AMTRAK MAINT FAC BROADWAY ENGINE** **Spill Number: 9907149** **Close Date: 11/19/1999**
 675 BROADWAY RENSSELAER, NY TT-Id: 520A-0257-853
 AMTRACK MAINTENANCE FACIL 675 BROADWAY

MAP LOCATION INFORMATION
 Site location mapped by: MANUAL MAPPING – LARGE SITE
 Approximate distance from property: 0 feet

ADDRESS CHANGE INFORMATION
 Revised street: NO CHANGE
 Revised zip code: 12144

Source of Spill: RAILROAD CAR Spiller: DAVE WETMORE – AMTRAK Spiller Phone: (518) 462-7848
 Notifier Type: Responsible Party Notifier Name: MITCH HEBERT Notifier Phone:
 Caller Name: RICHARD MOHLENHOFF Caller Agency: AMTRACK (SP) Caller Phone: (212) 630-6215
 DEC Investigator: WEBLAIN Contact for more spill info: RICHARD MOHLENHOFF Contact Person Phone: (212) 630-6215

Category: Known or probable release, where, without action, there is a potential for a fire/explosion hazard (indoors or outdoors), contamination of drinking water supplies, or significant release to surface waters.
 Class: Willing RP – DEC Field Response – Corrective Action Initiated, Taken Over, or Completed by RP or Other Agency

Spill Date	Date Cleanup Ceased	Cause of Spill	Meets Cleanup Standards		Penalty Recommended	
08/31/1999		EQUIPMENT FAILURE	NO		NO	
Material Spilled	Material Class	Quantity Spilled	Units	Quantity Recovered	Units	Resource(s) Affected
DIESEL	PETROLEUM	150.00	GALLONS	0.00	GALLONS	SOIL

Caller Remarks:

BROKEN FUEL LINE ON TRAIN – SPILL CLEANED UP

DEC Investigator Remarks:

MOSF 4-3360; 8910698; 8603616, 8902792, 8908915, 9104514, 9109125, 9109127, 9200559, 9204101, 9209501, 9209773, 9214392, 9214182, 9304561, 9310766, 9410036, 9710677, 9805489, 9907148, 0010850.

See spill 99-07148. This spill will be cleaned up under that number. It is separate, but close this number.

Map Identification Number 88  **AMTRAK BROADWAY (LUST)** **Spill Number: 9710677** **Close Date: 03/10/2009**
 675 BROADWAY **RENSSELAER, NY** **TT-Id: 520A-0140-137**
 AM TRACK 675 BROADWAY

MAP LOCATION INFORMATION

Site location mapped by: MANUAL MAPPING – LARGE SITE
 Approximate distance from property: 0 feet

ADDRESS CHANGE INFORMATION

Revised street: NO CHANGE
 Revised zip code: 12144

Source of Spill: MAJOR OIL FACILITY (>400,000 GAL) Spiller: CALLER – AMTRAK Spiller Phone: (518) 462-5722
 Notifier Type: Responsible Party Notifier Name: MITCH HEBERT Notifier Phone: (518) 462-5722
 Caller Name: MITCH HEBERT Caller Agency: AMTRACK (AMTRAK) Caller Phone: (518) 462-5722
 DEC Investigator: ELMOORE Contact for more spill info: CALLER Contact Person Phone: (518) 462-5722

Category: Known or probable release, where, without action, there is a potential for a fire/explosion hazard (indoors or outdoors), contamination of drinking water supplies, or significant release to surface waters.

Class: Willing RP – DEC Field Response – Corrective Action Initiated, Taken Over, or Completed by RP or Other Agency

Spill Date	Date Cleanup Ceased	Cause of Spill	Meets Cleanup Standards		Penalty Recommended	
12/18/1997		EQUIPMENT FAILURE	NO		NO	
Material Spilled	Material Class	Quantity Spilled	Units	Quantity Recovered	Units	Resource(s) Affected
#2 FUEL OIL	PETROLEUM	0	GALLONS	0	GALLONS	SOIL

Caller Remarks:

underground leak in two 200,000 gallon ust. repair crew to start work 12/19 am.

DEC Investigator Remarks:

See Edocs; MOSF 4-3360; 8603616, 8902792, 8908915, 8910698, 9010061, 9104514, 9109125, 9109127, 9111297, 9200559, 9201915, 9204101, 9209501, 9209773, 9214182, 9214392, 9304561, 9305742, 9310766, 9410036, 9500315, 9511471, 9512042, 9710677, 9805489, 10850.000

The entire site is being managed under Spill #8910698 (Edocs). (KG)

7/13/09 – FOIL 09/227

6/1/12 – FOIL 12/191, fact sheets for 21 Amtrak rpts

Map Identification Number 89 **MALARK CAPITAL DEMO BROADWAY** **Spill Number: 9315438** **Close Date: 05/05/1994**
 1319 BROADWAY RENSSELAER, NY TT-Id: 520A-0140-193

MAP LOCATION INFORMATION
 Site location mapped by: MANUAL MAPPING (4)
 Approximate distance from property: 0 feet

ADDRESS CHANGE INFORMATION
 Revised street: NO CHANGE
 Revised zip code: 12144

Source of Spill: PRIVATE DWELLING Spiller: WM. MALARK CAPITAL DEMO Spiller Phone: (518) 462-3366
 Notifier Type: Affected Persons Notifier Name: Notifier Phone:
 Caller Name: ANON Caller Agency: Caller Phone:
 DEC Investigator: WTCHRIST Contact for more spill info: Contact Person Phone:

Category: Possible petroleum release with minimal potential for fire/explosion (indoors or outdoors), drinking water contamination, or releases to surface waters, known releases with no potential for damage, or non-petroleum/non-hazardous spills.
 Class: Willing RP – DEC Field Response – Corrective Action Initiated, Taken Over, or Completed by RP or Other Agency

Spill Date	Date Cleanup Ceased	Cause of Spill	Meets Cleanup Standards	Penalty Recommended
03/30/1994	03/30/1994	DELIBERATE	UNKNOWN	NO

NO MATERIAL INFORMATION GIVEN FOR THIS SPILL

Caller Remarks:

ONGOING AT LEAST 1YR. REFD TO CITY OF RENSSELAER.

DEC Investigator Remarks:

Prior to Sept, 2004 data translation this spill Lead_DEC Field was CHRISTENSEN 09/28/95: This is additional information about material spilled from the translation of the old spill file: GREEN PUDDLES, WASTE.

5/26/09 – FOIL 09/165.

Map Identification Number 90  **AMTRAK BROADWAY ENGINE 596** **Spill Number: 9310766** **Close Date: 04/11/1994**
 BROADWAY (675?) **RENSSELAER, NY** **TT-Id: 520A-0257-861**
 AMTRAK WEST END OF TRACK #8 B'WAY

MAP LOCATION INFORMATION

Site location mapped by: **MANUAL MAPPING – LARGE SITE**
 Approximate distance from property: **0 feet**

ADDRESS CHANGE INFORMATION

Revised street: **BROADWAY W END TRACK 8**
 Revised zip code: **12144**

Source of Spill: **RAILROAD CAR** Spiller: **AMTRAK ENGINE 596** Spiller Phone: **(518) 462-5733**
 Notifier Type: **Citizen** Notifier Name: **AMTRAK ENGINE 596** Notifier Phone:
 Caller Name: **ANON** Caller Agency: **AMTRAK ENGINE 596** Caller Phone:
 DEC Investigator: **WEBLAIN** Contact for more spill info: **AMTRAK ENGINE 596** Contact Person Phone:

Category: **Known petroleum or hazardous material release with minimal potential for fire/explosion (indoors or outdoors), drinking water contamination, or releases to surface waters.**

Class: **Any Type of RP Including No RP – No DEC Field Response – Corrective Action by Spill Response Not Required**

Spill Date	Date Cleanup Ceased	Cause of Spill	PBS # Involved	Meets Cleanup Standards	Penalty Recommended
12/06/1993	04/11/1994	HOUSEKEEPING	' - '	UNKNOWN	NO

Material Spilled	Material Class	Quantity Spilled	Units	Quantity Recovered	Units	Resource(s) Affected
WASTE OIL/USED OIL	PETROLEUM	0	GALLONS	0	GALLONS	SOIL

TANK TEST INFORMATION

Tank Number	Tank Size	Tank Test Method	Leak Rate	Gross Leak or Failure
		Unknown	0.00	UNKNOWN

Caller Remarks:

ENGINE 596 LEAKING OIL ON GROUND AT WEST END OF TRACK 8. CLEANUP ONGOING.

DEC Investigator Remarks:

Prior to Sept, 2004 data translation this spill Lead_DEC Field was **BLAIN AMTRAK SPILLS: 8603616, 8902792, 8908915, 8910698, 9010061, 9104514, 9109125, 9109127, 9111297, 9200559, 9201915, 9204101, 9209501, 9209773, 9214182, 9214392, 9304561, 9305742, 9310766, 9410036, 9500315, 9511471, 9512042, 9710677, 9805489; MOSF 4-3360**

6/1/12 – FOIL 12/191, fact sheets for 21 Amtrak rpts

Map Identification Number 91  **AMTRAK BROADWAY 1/2 MI. S. OF STATION, FUELING** **Spill Number: 9304561** **Close Date: 10/29/1993**
 BROADWAY RENSSELAER, NY TT-Id: 520A-0257-860
 AMTRAK 1/2 MI. SO. OF STATION (525 EAST)

MAP LOCATION INFORMATION

Site location mapped by: MANUAL MAPPING – LARGE SITE
 Approximate distance from property: 0 feet

ADDRESS CHANGE INFORMATION

Revised street: NO CHANGE
 Revised zip code: 12144

Source of Spill: MAJOR OIL FACILITY (>400,000 GAL) Spiller: AMTRAK Spiller Phone:
 Notifier Type: Responsible Party Notifier Name: Notifier Phone:
 Caller Name: MITCH HEBERT Caller Agency: AMTRAK Caller Phone: (518) 462-5749
 DEC Investigator: HOY Contact for more spill info: Contact Person Phone:

Category: Known or probable release, where, without action, there is a potential for a fire/explosion hazard (indoors or outdoors),
 contamination of drinking water supplies, or significant release to surface waters.

Class: Willing RP – No DEC Field Response – Corrective Action Initiated or Completed by RP or Other Agency

Spill Date	Date Cleanup Ceased	Cause of Spill	PBS # Involved	Meets Cleanup Standards	Penalty Recommended
07/12/1993	09/22/1993	HUMAN ERROR	' - '	UNKNOWN	NO

Material Spilled	Material Class	Quantity Spilled	Units	Quantity Recovered	Units	Resource(s) Affected
#2 FUEL OIL	PETROLEUM	75.00	GALLONS	0.00	GALLONS	SOIL

TANK TEST INFORMATION


Tank Number	Tank Size	Tank Test Method	Leak Rate	Gross Leak or Failure
		Unknown	0.00	UNKNOWN

Caller Remarks:

NOZZLE OFF DURING FUELING, .5mi S OF STATION, REMOVED CONT. SOIL, STOCKPILING. 14:50-HOY TELECON W/HEBERT, ADVISED RE: OPTIONS, ANALYSIS REQ, PURELAND TO DISPOSE. SATISFACTORY, NO DEC INSP.

DEC Investigator Remarks:

6/1/12 – FOIL 12/191, fact sheets for 21 Amtrak rpts

Map Identification Number 92  **AMTRAK MAINT SHOP BROADWAY ANTIFREEZE** **Spill Number: 9214182** **Close Date: 03/30/1993**
 BROADWAY (675?) RENSSELAER, NY **TT-Id: 520A-0257-859**
 AMTRAK – MAINT SHOP BROADWAY M OF W BL

MAP LOCATION INFORMATION
 Site location mapped by: MANUAL MAPPING – LARGE SITE
 Approximate distance from property: 0 feet

ADDRESS CHANGE INFORMATION
 Revised street: BROADWAY
 Revised zip code: 12144

Source of Spill: MAJOR OIL FACILITY (>400,000 GAL) Spiller: AMTRAK Spiller Phone:
 Notifier Type: Responsible Party Notifier Name: Notifier Phone:
 Caller Name: JOHN MERCIER Caller Agency: AMTRAK Caller Phone: (518) 462-5751
 DEC Investigator: WEBLAIN Contact for more spill info: Contact Person Phone:

Category: Known petroleum or hazardous material release with minimal potential for fire/explosion (indoors or outdoors), drinking water contamination, or releases to surface waters.

Class: Willing RP – No DEC Field Response – Corrective Action Initiated or Completed by RP or Other Agency

Spill Date	Date Cleanup Ceased	Cause of Spill	PBS # Involved	Meets Cleanup Standards	Penalty Recommended
03/25/1993	03/26/1993	HUMAN ERROR	' - '	UNKNOWN	NO

Material Spilled	Material Class	Quantity Spilled	Units	Quantity Recovered	Units	Resource(s) Affected
ANTIFREEZE	OTHER	30.00	GALLONS	0.00	GALLONS	SOIL

TANK TEST INFORMATION

Tank Number	Tank Size	Tank Test Method	Leak Rate	Gross Leak or Failure
		Unknown	0.00	UNKNOWN

Caller Remarks:

275GAL ANTIFREEZE AGT SPIGOT LEFT OPEN, ON PAVING & SOIL, USED SPEEDIDRY, CH TO DISPOSE.

DEC Investigator Remarks:

Prior to Sept, 2004 data translation this spill Lead_DEC Field was BLAIN AMTRAK SPILLS: 8603616, 8902792, 8908915, 8910698, 9010061, 9104514, 9109125, 9109127, 9111297, 9200559, 9201915, 9204101, 9209501, 9209773, 9214182, 9214392, 9304561, 9305742, 9310766, 9410036, 9500315, 9511471, 9512042, 9710677, 9805489. MOSF 4-3360

6/1/12 – FOIL 12/191, fact sheets for 21 Amtrak rpts

Map Identification Number 93  **AMTRAK MAINT BLDG BROADWAY TRANSFORMER** **Spill Number: 9209501** **Close Date: 03/04/2009**
 BROADWAY (675?) RENSSELAER, NY **TT-Id: 520A-0140-138**
 BEHIND AMTRAK MAINTENANCE BLDG BROADWAY

MAP LOCATION INFORMATION
 Site location mapped by: MANUAL MAPPING – LARGE SITE
 Approximate distance from property: 0 feet

ADDRESS CHANGE INFORMATION
 Revised street: BROADWAY
 Revised zip code: 12144

Source of Spill: MAJOR OIL FACILITY (>400,000 GAL) Spiller: RICHARD MOHLENHOFF – AMTRAK Spiller Phone:
 Notifier Type: Responsible Party Notifier Name: Notifier Phone:
 Caller Name: JOHN MERCIER Caller Agency: AMTRAK Caller Phone: (518) 462-5751
 DEC Investigator: ELMOORE Contact for more spill info: Contact Person Phone:

Category: Known or probable release, where, without action, there is a potential for a fire/explosion hazard (indoors or outdoors),
 contamination of drinking water supplies, or significant release to surface waters.

Class: Willing RP – No DEC Field Response – Corrective Action Initiated or Completed by RP or Other Agency

Spill Date	Date Cleanup Ceased	Cause of Spill	Meets Cleanup Standards	Penalty Recommended
11/16/1992		EQUIPMENT FAILURE	NO	NO

Material Spilled	Material Class	Quantity Spilled	Units	Quantity Recovered	Units	Resource(s) Affected
PCB OIL	PETROLEUM	0	POUNDS	0	POUNDS	SOIL
TRANSFORMER OIL	PETROLEUM	0	POUNDS	0	POUNDS	SOIL

TANK TEST INFORMATION

Tank Number	Tank Size	Tank Test Method	Leak Rate	Gross Leak or Failure
		Unknown	0.00	UNKNOWN

Caller Remarks:

1978 110GAL TRANSFORMER DRIPPING, USING BUCKET & SORBENT, TO DRAIN & TEST FOR PCBS.

DEC Investigator Remarks:


AMTRAK SPILLS: 8603616, 8902792, 8908915, 8910698, 9010061, 9104514, 9109125, 9109127, 9111297, 9200559, 9201915, 9204101, 9209501, 9209773, 9214182, 9214392, 9304561, 9305742, 9310766, 9410036, 9500315, 9511471, 9512042, 9710677, 9805489. MOSF 4-3360

10/03 Letter sent asking for records.

11/03 Mohlenhoff responds no records exist; will have area sampled.

3/4/09: This site is being managed under spill #8910698 (see Edocs). (KG)

6/1/12 – FOIL 12/191, fact sheets for 21 Amtrak rpts

Map Identification Number 94  **AMTRAK BROADWAY ENGINE** **Spill Number: 9200559** **Close Date: 04/16/1992**
 675 BROADWAY RENSSELAER, NY TT-Id: 520A-0140-610
 AMTRAK STATION ON PLATFORM 675 BROADWAY

MAP LOCATION INFORMATION
 Site location mapped by: MANUAL MAPPING – LARGE SITE
 Approximate distance from property: 0 feet

ADDRESS CHANGE INFORMATION
 Revised street: NO CHANGE
 Revised zip code: 12144

Source of Spill: TANK TRUCK Spiller: AMTRAK Spiller Phone: (518) 462-5768
 Notifier Type: Responsible Party Notifier Name: Notifier Phone:
 Caller Name: LARRY LOHMAN Caller Agency: AMTRAK Caller Phone: (518) 462-5726
 DEC Investigator: WEBLAIN Contact for more spill info: Contact Person Phone:

Category: Known petroleum or hazardous material release with minimal potential for fire/explosion (indoors or outdoors), drinking water contamination, or releases to surface waters.
 Class: Willing RP – No DEC Field Response – Corrective Action Initiated or Completed by RP or Other Agency

Spill Date	Date Cleanup Ceased	Cause of Spill	PBS # Involved	Meets Cleanup Standards	Penalty Recommended
04/14/1992	04/14/1992	EQUIPMENT FAILURE	' - '	UNKNOWN	NO

Material Spilled	Material Class	Quantity Spilled	Units	Quantity Recovered	Units	Resource(s) Affected
DIESEL	PETROLEUM	8.00	GALLONS	0.00	GALLONS	SOIL

TANK TEST INFORMATION

Tank Number	Tank Size	Tank Test Method	Leak Rate	Gross Leak or Failure
		Unknown	0.00	UNKNOWN

Caller Remarks:

REFUELING POWER CAR, HOSE LEAKED TO PAVED PLATFORM, USED PADS.

DEC Investigator Remarks:

Prior to Sept, 2004 data translation this spill Lead_DEC Field was BLAIN MOSF 4-3360; AMTRAK SPILLS: 8603616, 8902792, 8908915, 8910698, 9010061, 9104514, 9109125, 9109127, 9111297, 9200559, 9201915, 9204101, 9209501, 9209773, 9214182, 9214392, 9304561, 9305742, 9310766, 9410036, 9500315, 9511471, 9512042, 9710677, 9805489, 0010850.

6/1/12 – FOIL 12/191, fact sheets for 21 Amtrak rpts

Map Identification Number 95 **AMTRAK LINE LEAK BROADWAY** **Spill Number: 9109127** **Close Date: 10/02/1992**
 BROADWAY (675?) RENSSELAER, NY TT-Id: 520A-0257-856
 AMTRAK

MAP LOCATION INFORMATION

Site location mapped by: MANUAL MAPPING – LARGE SITE
 Approximate distance from property: 0 feet

ADDRESS CHANGE INFORMATION

Revised street: BROADWAY
 Revised zip code: 12144

Source of Spill: MAJOR OIL FACILITY (>400,000 GAL) Spiller: AMTRAK Spiller Phone: (518) 462-5739
 Notifier Type: Responsible Party Notifier Name: Notifier Phone:
 Caller Name: PAT CONNORS Caller Agency: AMTRAK Caller Phone: (518) 462-5739
 DEC Investigator: WEBLAIN Contact for more spill info: Contact Person Phone:

Category: Known or probable release, where, without action, there is a potential for a fire/explosion hazard (indoors or outdoors),
 contamination of drinking water supplies, or significant release to surface waters.
 Class: Willing RP – DEC Field Response – Corrective Action Initiated, Taken Over, or Completed by RP or Other Agency

Spill Date	Date Cleanup Ceased	Cause of Spill	PBS # Involved	Meets Cleanup Standards	Penalty Recommended
11/01/1991	09/26/1992	EQUIPMENT FAILURE	4-003360	UNKNOWN	NO

Material Spilled	Material Class	Quantity Spilled	Units	Quantity Recovered	Units	Resource(s) Affected
DIESEL	PETROLEUM	0	GALLONS	0	GALLONS	GROUNDWATER

TANK TEST INFORMATION

Tank Number	Tank Size	Tank Test Method	Leak Rate	Gross Leak or Failure
		Unknown	0.00	UNKNOWN


Caller Remarks:

REMOVING CONT. SOIL, FOUND LEAKING LINE FROM 200K TANK TO LOADING RACK. SEE 8910698.

DEC Investigator Remarks:

AMTRAK SPILLS: 8603616, 8902792, 8908915, 8910698, 9010061, 9104514, 9109125, 9109127, 9111297, 9200559, 9201915, 9204101, 9209501, 9209773, 9214182, 9214392, 9304561, 9305742, 9310766, 9410036, 9500315, 9511471, 9512042, 9710677, 9805489. MOSF 4-3360

6/1/12 – FOIL 12/191, fact sheets for 21 Amtrak rpts

Map Identification Number 96  **AMTRAK MAINT. FACILITY BROADWAY (MWS @ FUELING)** **Spill Number: 9109125** **Close Date: 10/02/1992**
 BROADWAY (675?) RENSSELAER, NY TT-Id: 520A-0257-855
 RENSSELAER MAINT. FACILITY AMTRAK BROADW

MAP LOCATION INFORMATION

Site location mapped by: MANUAL MAPPING – LARGE SITE
 Approximate distance from property: 0 feet

ADDRESS CHANGE INFORMATION

Revised street: BROADWAY
 Revised zip code: 12144

Source of Spill: MAJOR OIL FACILITY (>400,000 GAL) Spiller: AMTRAK Spiller Phone: (518) 462-5700
 Notifier Type: DEC Notifier Name: Contact for more spill info: Contact Person Phone:
 Caller Name: BILL BLAIN Caller Agency: DEC Caller Phone: (518) 382-0680
 DEC Investigator: WEBLAIN

Category: Known or probable release, where, without action, there is a potential for a fire/explosion hazard (indoors or outdoors), contamination of drinking water supplies, or significant release to surface waters.

Class: Willing RP – DEC Field Response – Corrective Action Initiated, Taken Over, or Completed by RP or Other Agency

Spill Date	Date Cleanup Ceased	Cause of Spill	PBS # Involved	Meets Cleanup Standards	Penalty Recommended
10/31/1991	09/26/1992	HOUSEKEEPING	' - '	UNKNOWN	YES

Material Spilled	Material Class	Quantity Spilled	Units	Quantity Recovered	Units	Resource(s) Affected
DIESEL	PETROLEUM	50.00	GALLONS	0.00	GALLONS	SOIL

TANK TEST INFORMATION

Tank Number	Tank Size	Tank Test Method	Leak Rate	Gross Leak or Failure
		Unknown	0.00	UNKNOWN


Caller Remarks:

OVERFILL @ FUELING AREA, PUDDLE ON GROUND, BLAIN DIRECTED HEFFNER TO CLEAN W/OTHER DISCHARGES. RECOMMEND PENALTY. SEE 8910698.

DEC Investigator Remarks:

Prior to Sept, 2004 data translation this spill Lead_DEC Field was BLAIN AMTRAK SPILLS: 8603616, 8902792, 8908915, 8910698, 9010061, 9104514, 9109125, 9109127, 9111297, 9200559, 9201915, 9204101, 9209501, 9209773, 9214182, 9214392, 9304561, 9305742, 9310766, 9410036, 9500315, 9511471, 9512042, 9710677, 9805489. MOSF 4-3360

6/1/12 – FOIL 12/191, fact sheets for 21 Amtrak rpts

Map Identification Number 97  **AMTRAK BROADWAY PCS (LINE LEAK)** **Spill Number: 9104514** **Close Date: 04/07/1993**
 BROADWAY (675?) **RENSSELAER, NY** **TT-Id: 520A-0257-854**
 IN FRONT OF M. OF W BLDG BROADWAY AMTRAK

MAP LOCATION INFORMATION

Site location mapped by: MANUAL MAPPING – LARGE SITE
 Approximate distance from property: 0 feet

ADDRESS CHANGE INFORMATION

Revised street: BROADWAY
 Revised zip code: 12144

Source of Spill: MAJOR OIL FACILITY (>400,000 GAL) Spiller: AMTRAK Spiller Phone: (518) 462-5751
 Notifier Type: Responsible Party Notifier Name: Notifier Phone:
 Caller Name: JOHN MERCIER Caller Agency: AMTRAK Caller Phone: (518) 462-5751
 DEC Investigator: WEBLAIN Contact for more spill info: Contact Person Phone:

Category: Known or probable release, where, without action, there is a potential for a fire/explosion hazard (indoors or outdoors),
 contamination of drinking water supplies, or significant release to surface waters.
 Class: Willing RP – DEC Field Response – Corrective Action Initiated, Taken Over, or Completed by RP or Other Agency

Spill Date	Date Cleanup Ceased	Cause of Spill	PBS # Involved	Meets Cleanup Standards	Penalty Recommended
07/26/1991	12/31/1992	EQUIPMENT FAILURE	' - '	UNKNOWN	NO

Material Spilled	Material Class	Quantity Spilled	Units	Quantity Recovered	Units	Resource(s) Affected
WASTE OIL/USED OIL	PETROLEUM	0	GALLONS	0	GALLONS	SOIL

TANK TEST INFORMATION

Tank Number	Tank Size	Tank Test Method	Leak Rate	Gross Leak or Failure
		Unknown	0.00	UNKNOWN


Caller Remarks:

TRACER RESEARCH FOUND CONT. SOIL W/TEST BORINGS, SHELDON OIL PUMPED OUT TANK. LINE LEAK @ LOADING RACK, INCLUDED IN CONSENT ORDER FOR REMEDIATION OF 8910692.

DEC Investigator Remarks:

Prior to Sept, 2004 data translation this spill Lead_DEC Field was BLAIN AMTRAK SPILLS: 8603616, 8902792, 8908915, 8910698, 9010061, 9104514, 9109125, 9109127, 9111297, 9200559, 9201915, 9204101, 9209501, 9209773, 9214182, 9214392, 9304561, 9305742, 9310766, 9410036, 9500315, 9511471, 9512042, 9710677, 9805489. MOSF 4-3360

6/1/12 – FOIL 12/191, fact sheets for 21 Amtrak rpts

Map Identification Number 98 	AMTRAK BROADWAY PUDDLE @ LOADING PAD 675 BROADWAY AMTRAK 675 BROADWAY	RENSELAER, NY	Spill Number: 8908915	Close Date: 12/14/1989 TT-Id: 520A-0140-606
---	--	---------------	------------------------------	---

MAP LOCATION INFORMATION

Site location mapped by: MANUAL MAPPING – LARGE SITE
Approximate distance from property: 0 feet

ADDRESS CHANGE INFORMATION

Revised street: NO CHANGE
Revised zip code: 12144

Source of Spill: COMMERCIAL VEHICLE	Spiller: AMTRAK	Spiller Phone: (518) 462-5726
Notifier Type: Responsible Party	Notifier Name:	Notifier Phone:
Caller Name: LARRY LOEHMAN	Caller Agency: AMTRAK RENS.	Caller Phone: (518) 462-5726
DEC Investigator: WEBLAIN	Contact for more spill info:	Contact Person Phone:

Category: Known or probable release, where, without action, there is a potential for a fire/explosion hazard (indoors or outdoors), contamination of drinking water supplies, or significant release to surface waters.
Class: Willing RP – No DEC Field Response – Corrective Action Initiated or Completed by RP or Other Agency

Spill Date	Date Cleanup Ceased	Cause of Spill	PBS # Involved	Meets Cleanup Standards	Penalty Recommended
12/09/1989	12/09/1989	EQUIPMENT FAILURE	' - '	UNKNOWN	NO

Material Spilled	Material Class	Quantity Spilled	Units	Quantity Recovered	Units	Resource(s) Affected
DIESEL	PETROLEUM	50.00	GALLONS	0.00	GALLONS	SOIL

TANK TEST INFORMATION

Tank Number	Tank Size	Tank Test Method	Leak Rate	Gross Leak or Failure
		Unknown	0.00	UNKNOWN


Caller Remarks:

WANT DEC CALL-BACK. 10:40-TELECON W/LOEHMAN, PUDDLE BY LOADING PAD CONTAINED ON FROZEN GROUND (SAND & GRAVEL), DEBATING BETWEEN SPEEDIDRY & DRUM OR DOMERMUTH, PNB APPROVED EITHER, CHOSE DOMERMUTH.

DEC Investigator Remarks:

Prior to Sept, 2004 data translation this spill Lead_DEC Field was BLAIN/BENTIEN MOSF #4-3360; AMTRAK SPILLS: 8603616, 8902792, 8908915, 8910698, 9010061, 9104514, 9109125, 9109127, 9111297, 9200559, 9201915, 9204101, 9209501, 9209773, 9214182, 9214392, 9304561, 9305742, 9310766, 9410036, 9500315, 9511471, 9512042, 9710677, 9805489, 0010850.

6/1/12 – FOIL 12/191, fact sheets for 21 Amtrak rpts

Map Identification Number 99	AMTRAK MAINTENANCE FACILITY BROADWAY W/O OVERFILL	Spill Number: 8902792	Close Date: 06/20/1989
	617 BROADWAY (675??) AMTRAK MAINT. FACILITY 617 BROADWAY	RENSSELAER, NY	TT-Id: 520A-0140-149

MAP LOCATION INFORMATION

Site location mapped by: MANUAL MAPPING – LARGE SITE
Approximate distance from property: 0 feet

ADDRESS CHANGE INFORMATION

Revised street: NO CHANGE
Revised zip code: 12144

Source of Spill: MAJOR OIL FACILITY (>400,000 GAL)	Spiller: AMTRAK	Spiller Phone: (518) 462-5751
Notifier Type: Federal Government	Notifier Name:	Notifier Phone:
Caller Name: GAD TOWDROF	Caller Agency: EPA	Caller Phone: (201) 321-6648
DEC Investigator: WEBLAIN	Contact for more spill info:	Contact Person Phone:

Category: Known or probable release, where, without action, there is a potential for a fire/explosion hazard (indoors or outdoors), contamination of drinking water supplies, or significant release to surface waters.
Class: Willing RP – DEC Field Response – Corrective Action Initiated, Taken Over, or Completed by RP or Other Agency

Spill Date	Date Cleanup Ceased	Cause of Spill	PBS # Involved	Meets Cleanup Standards	Penalty Recommended
06/17/1989	06/20/1989	EQUIPMENT FAILURE	' - '	UNKNOWN	NO

Material Spilled	Material Class	Quantity Spilled	Units	Quantity Recovered	Units	Resource(s) Affected
UNKNOWN PETROLEUM	PETROLEUM	250.00	GALLONS	0.00	GALLONS	SOIL

TANK TEST INFORMATION

Tank Number	Tank Size	Tank Test Method	Leak Rate	Gross Leak or Failure
		Unknown	0.00	UNKNOWN

Caller Remarks:


NO OTHER AGENCIES NOTIFIED, NO ACTION TAKEN. BLAIN ON SCENE 1430, HIRED DOMERMUTH TO CLEANUP. AMTRAK TO PAY DIRECT. DIRECTED GENE KREDENSOR TO START REPLACING SOILED BALLAST-CHECKED 6/20, PROJECT OK.

DEC Investigator Remarks:

Prior to Sept, 2004 data translation this spill Lead_DEC Field was BLAIN 08/25/89: CLEAN-UP COMPLETE.

MOSF 4-3360; AMTRAK SPILLS: 8603616, 8902792, 8908915, 8910698, 9010061, 9104514, 9109125, 9109127, 9111297, 9200559, 9201915, 9204101, 9209501, 9209773, 9214182, 9214392, 9304561, 9305742, 9310766, 9410036, 9500315, 9511471, 9512042, 9710677, 9805489.

6/1/12 – FOIL 12/191, fact sheets for 21 Amtrak rpts

Map Identification Number 100 **VACAN LOT** **Spill Number: 1807430** **Close Date: 10/11/2018**
 822 BROADWAY RENSSELAER, NY TT-Id: 520A-0348-648

MAP LOCATION INFORMATION

Site location mapped by: MANUAL MAPPING (3)
 Approximate distance from property: 0 feet

ADDRESS CHANGE INFORMATION

Revised street: NO CHANGE
 Revised zip code: 12144

Source of Spill: COMMERCIAL/INDUSTRIAL Spiller: CASCADE Spiller Phone:
 Notifier Type: Other Notifier Name: Notifier Phone:
 Caller Name: Caller Agency: Caller Phone:
 DEC Investigator: DJWEHN Contact for more spill info: ETHAN PLANK Contact Person Phone: (518) 355-2201

Category: Known petroleum or hazardous material release with minimal potential for fire/explosion (indoors or outdoors), drinking water contamination, or releases to surface waters.

Class: Willing RP – No DEC Field Response – Corrective Action Initiated or Completed by RP or Other Agency

Spill Date	Date Cleanup Ceased	Cause of Spill	Meets Cleanup Standards		Penalty Recommended	
10/11/2018		EQUIPMENT FAILURE	NO		NO	

Material Spilled	Material Class	Quantity Spilled		Quantity Recovered		Resource(s) Affected
		Units		Units		
MOTOR OIL	PETROLEUM	0	UNKNOWN	0	UNKNOWN	

Caller Remarks:

1 cup , spilled into a gravel driveway. The cleanup is completed

DEC Investigator Remarks:

10/11/2018 – Air compressor leaked motor oil to gravel driveway. Gravel scooped up for disposal. 3 buckets of waste generated.
Closed – DJW

Map Identification Number 101 **AMTRAK** **Spill Number: 1710324** **Close Date: 04/25/2018**
 **675 BROADWAY** **RENSSELAER, NY** **TT-Id: 520A-0343-789**

MAP LOCATION INFORMATION
 Site location mapped by: MANUAL MAPPING – LARGE SITE
 Approximate distance from property: 0 feet

ADDRESS CHANGE INFORMATION
 Revised street: NO CHANGE
 Revised zip code: 12144

Source of Spill: RAILROAD CAR Spiller: AMTRAK Spiller Phone:
 Notifier Type: Other Notifier Name: Notifier Phone:
 Caller Name: Caller Agency: Caller Phone:
 DEC Investigator: JDUTBERG Contact for more spill info: CLAUDIA TACCETTA Contact Person Phone: (917) 453-3951

Category: Known petroleum or hazardous material release with minimal potential for fire/explosion (indoors or outdoors), drinking water contamination, or releases to surface waters.

Class: Willing RP – DEC Field Response – Corrective Action Initiated, Taken Over, or Completed by RP or Other Agency

Spill Date	Date Cleanup Ceased	Cause of Spill	Meets Cleanup Standards		Penalty Recommended	
02/15/2018		EQUIPMENT FAILURE	NO		NO	

Material Spilled	Material Class	Quantity Spilled	Units	Quantity Recovered	Units	Resource(s) Affected
DIESEL	PETROLEUM	30.00	GALLONS	0.00	GALLONS	SOIL

Caller Remarks:

the spill was over soil between the tracks . The clean up is pending

DEC Investigator Remarks:

Telecom with Claudia. She gave contact for Joe on site. (518) 390-5188. Spill occurred in ballast between tracks. No impacts to drains or waterways.

Telecom with Joe. Spill is at South end of locomotive 106 which is parked on the North end of building 109. Mac-Son being contracted to vac up impacted stone abd ballast. Small area of impact that was frozen and oil is thick so he doesn't believe it penetrated into the ballast very far. JDU

JDU on site. Mac Son breaking up frozen impacted area with bar and using Guzzler truck to vac up oil and ballast. about 8x 15' area impacted. Does not appear to penetrate under ties.

2/28/18 Email sent to Claudia requesting disposal receipts.

4/9/18 Another email sent to Claudia requesting disposal receipts.

4/11/18 Confirmation received from Amtrac that waste was transported to their sludge beds. Waste is stored in this area until enough is generated and removed under an industrial waste contract once a year. Spill can be closed. JDU

Map Identification Number 102  **AMTRAK MAINT FACILITY BROADWAY BROADWAY RAILYARD** **Spill Number: 1606012** **Close Date: 09/19/2016**
 675 BROADWAY RENSSELAER, NY TT-Id: 520A-0343-790
 RAIL YARD 675 BROADWAY

MAP LOCATION INFORMATION

Site location mapped by: MANUAL MAPPING – LARGE SITE
 Approximate distance from property: 0 feet

ADDRESS CHANGE INFORMATION

Revised street: NO CHANGE
 Revised zip code: 12144

Source of Spill: RAILROAD CAR Spiller: AMTRACK AMTRAK Spiller Phone:
 Notifier Type: Responsible Party Notifier Name: Notifier Phone:
 Caller Name: Caller Agency: Caller Phone:
 DEC Investigator: JDUTBERG Contact for more spill info: JOE Contact Person Phone: (518) 390-5188

Category: Known petroleum or hazardous material release with minimal potential for fire/explosion (indoors or outdoors), drinking water contamination, or releases to surface waters.

Class: Willing RP – No DEC Field Response – Corrective Action Initiated or Completed by RP or Other Agency

Spill Date	Date Cleanup Ceased	Cause of Spill	Meets Cleanup Standards		Penalty Recommended	
09/15/2016		EQUIPMENT FAILURE	NO		NO	

Material Spilled	Material Class	Quantity Spilled	Units	Quantity Recovered	Units	Resource(s) Affected
HYDRAULIC OIL	PETROLEUM	10.00	GALLONS	0.00	GALLONS	


Caller Remarks:

spill to paved roadway/clean up and repairs underway

DEC Investigator Remarks:

9/15/16 DW left messages for Joe and Claudia. No response was received and no further follow up was done.

9/19 JDU called Amtrak. Spoke to Jim at the shop. Spill was caused when a hydrolic line blew on one of the maintenance vehicles. Spill was to roadway with no impacts to soil or drains. Pads were used to contain spill and speedy dry used to clean up stained area. Aprox 5–10 gallons lost. Waste was disposed of in their waste dumpster which is picked up regularly by the waste contractor. Spill closed. JDU

Map Identification Number 103 **AMTRAK MAINT FACILITY BROADWAY BROADWAY** **Spill Number: 1604829** **Close Date: 08/15/2016**
 685 BROADWAY RENSSELAER, NY TT-Id: 520A-0343-791
 RENSS. MAINTENANCE FACITLY 685 BROADWAY

MAP LOCATION INFORMATION

Site location mapped by: MANUAL MAPPING – LARGE SITE
 Approximate distance from property: 0 feet

ADDRESS CHANGE INFORMATION

Revised street: NO CHANGE
 Revised zip code: 12144

Source of Spill: COMMERCIAL VEHICLE Spiller: CLAUDIA TACCETTA – AMTRACK AMTRAK Spiller Phone:
 Notifier Type: Other Notifier Name: Notifier Phone:
 Caller Name: Caller Agency: Caller Phone:
 DEC Investigator: JDUTBERG Contact for more spill info: CLAUDIA TACCETTA Contact Person Phone: (917) 453-3951

Category: Known petroleum or hazardous material release with minimal potential for fire/explosion (indoors or outdoors), drinking water contamination, or releases to surface waters.

Class: Any Type of RP Including No RP – No DEC Field Response – Corrective Action by Spill Response Not Required

Spill Date	Date Cleanup Ceased	Cause of Spill	Meets Cleanup Standards		Penalty Recommended	
08/11/2016		TRAFFIC ACCIDENT	NO		NO	
Material Spilled	Material Class	Quantity Spilled	Units	Quantity Recovered	Units	Resource(s) Affected
MINERAL OIL	PETROLEUM	1.00	GALLONS	0.00	GALLONS	SOIL

Caller Remarks:

cleanup is complete

DEC Investigator Remarks:

Telcom with Claudia. Truck in yard backed into a transformer and aprox 1 gal of mineral oil spilled to the soil. Soil was cleaned up by hand and disposed of. Spill closed. JDU

Map Identification Number 104 **BOND RES BROADWAY AUTO FLUIDS** **Spill Number: 1602174** **Close Date: 06/02/2016**
 1489 BROADWAY RENSSELAER, NY TT-Id: 520A-0348-649
 ON THE DRIVEWAY 1489 BROADWAY

MAP LOCATION INFORMATION
 Site location mapped by: MANUAL MAPPING (3)
 Approximate distance from property: 0 feet

ADDRESS CHANGE INFORMATION
 Revised street: NO CHANGE
 Revised zip code: 12144

Source of Spill: PRIVATE DWELLING Spiller: NOAH BOND – NOAH BOND Spiller Phone:
 Notifier Type: Citizen Notifier Name: Notifier Phone:
 Caller Name: Caller Agency: Caller Phone:
 DEC Investigator: JDUTBERG Contact for more spill info: MIKE MACEY Contact Person Phone: (518) 788-1737

Category: Possible petroleum release with minimal potential for fire/explosion (indoors or outdoors), drinking water contamination, or releases to surface waters, known releases with no potential for damage, or non-petroleum/non-hazardous spills.
 Class: Any Type of RP Including No RP – No DEC Field Response – Corrective Action by Spill Response Not Required

Spill Date	Date Cleanup Ceased	Cause of Spill	Meets Cleanup Standards		Penalty Recommended	
06/02/2016		DELIBERATE	NO		NO	

Material Spilled	Material Class	Quantity Spilled	Units	Quantity Recovered	Units	Resource(s) Affected
MOTOR OIL	PETROLEUM	5.00	GALLONS	0.00	GALLONS	SOIL

Caller Remarks:

Caller states that Noah is deliberately changing and dumping oil on his driveway and soil.

DEC Investigator Remarks:

JDU on site. No answer from caller, left message and no callback all day. Small stains on roadway where a parked vehicle may have leaked a while ago. No stains on driveway or soil. No odors. Spill closed. JDU

Map Identification Number 105 **DEKATHERN CONSTR CO BROADWAY EQ STORAGE LOT** **Spill Number: 1309893** **Close Date: 01/13/2014**
 1019 BROADWAY (20 FT N OF) RENSSELAER, NY TT-Id: 520A-0348-650
 EQUIPMENT 20 FEET NORTH OF 1019 BROADWAY

MAP LOCATION INFORMATION
 Site location mapped by: MANUAL MAPPING (4)
 Approximate distance from property: 0 feet

ADDRESS CHANGE INFORMATION
 Revised street: NO CHANGE
 Revised zip code: 12144

Source of Spill: COMMERCIAL/INDUSTRIAL Spiller: DEKATHERN CONSTRUCTION CO Spiller Phone:
 Notifier Type: Citizen Notifier Name: Notifier Phone:
 Caller Name: Caller Agency: Caller Phone:
 DEC Investigator: TDLANE Contact for more spill info: TOM HUGHES Contact Person Phone: (518) 506-5284

Category: Possible petroleum release with minimal potential for fire/explosion (indoors or outdoors), drinking water contamination, or releases to surface waters, known releases with no potential for damage, or non-petroleum/non-hazardous spills.
 Class: Any Type of RP Including No RP – No DEC Field Response – Corrective Action by Spill Response Not Required

Spill Date	Date Cleanup Ceased	Cause of Spill	Meets Cleanup Standards		Penalty Recommended	
01/11/2014		EQUIPMENT FAILURE	NO		NO	


Material Spilled	Material Class	Quantity Spilled	Units	Quantity Recovered	Units	Resource(s) Affected
DIESEL	PETROLEUM	0	UNKNOWN	0	UNKNOWN	SOIL, SEWER

Caller Remarks:

Caller states backhoe on the lot has a fuel leak that is running out into the stree and into storn sewer. Owner has been advised in the past and fails to comply.

DEC Investigator Remarks:

1/11/14-PNB contacted FD to respond. Called them back. They found tank full on backhoe and no leaks. They put a bucket under in case. Possible that tank had been filled then fuel expanded due to warm weather and dripped out vent. less than 1 g. Neighbor dispute. Closed. tdl.

Map Identification Number 106  **AMTRAK BROADWAY FUELING ENGINE** **Spill Number: 1104273** **Close Date: 08/08/2011**
 BROADWAY (675?) RENSSELAER, NY TT-Id: 520A-0343-796
 COMMERCIAL PROPERTY- RENSSELAER TRACK B

MAP LOCATION INFORMATION
 Site location mapped by: MANUAL MAPPING – LARGE SITE
 Approximate distance from property: 0 feet

ADDRESS CHANGE INFORMATION
 Revised street: BROADWAY
 Revised zip code: 12144

Source of Spill: RAILROAD CAR	Spiller: AMTRACK – AMTRAK	Spiller Phone:
Notifier Type: Responsible Party	Notifier Name:	Notifier Phone:
Caller Name:	Caller Agency:	Caller Phone:
DEC Investigator: JDUTBERG	Contact for more spill info: CLAUDIA	Contact Person Phone: (212) 630-6215

Category: Known petroleum or hazardous material release with minimal potential for fire/explosion (indoors or outdoors), drinking water contamination, or releases to surface waters.

Class: Willing RP – DEC Field Response – Corrective Action Initiated, Taken Over, or Completed by RP or Other Agency

Spill Date	Date Cleanup Ceased	Cause of Spill	Meets Cleanup Standards		Penalty Recommended	
07/18/2011		EQUIPMENT FAILURE	NO		NO	

Material Spilled	Material Class	Quantity Spilled		Quantity Recovered		Resource(s) Affected
		Units		Units		
DIESEL	PETROLEUM	30.00	GALLONS	0.00	GALLONS	

Caller Remarks:

1331 THE CALLER ADVISED DURING THE FILLING OF A RAILROAD CART A HOSE RUPTURED CAUSING THE SPILL. SOIL AND STORM DRAIN HAVE BEEN IMPACTED. THE CLEAN UP IS IN PROGRESS BY AMTRACK. TRACK 2.

DEC Investigator Remarks:

7/18/11 Josh Utberg on site w/ Larry Lohman (Amtrak). Coupling on connecting hose to fueling truck broke while the Engine was being refueled. Fuel sprayed on the access roadway and ran into storm drain located about 6' away. Storm drain is connected to an oil water seperator. Top layer of contaminated stone was scraped up with a loader and placed into a lined holding pit. Railroad has a contractor who removes contaminated waste from the pit. Oil water seperator will be pumped out in the morning and ran through the facility treatment system. Will inform DOW of this. A contractor was contacted to vac out the storm drain to remove the crusher run stone and product that had fallen into the drain. – JDU

8/8/11 Reciept for pumping the oil water seperator recieved. Pureland pumped out 1503 gal of water and 7 gal of product. Spill can be closed – JDU

Map Identification Number 107



AMTRAK MAINT FACILITY BROADWAY O/W SEP OVERFILL
 BROADWAY (675?) RENSSELAER, NY
 RENSSELAER MAINTANCE FACILITY BROADWAY

Spill Number: 0911189

Close Date: 01/19/2010
 TT-Id: 520A-0257-891

MAP LOCATION INFORMATION

Site location mapped by: MANUAL MAPPING – LARGE SITE
 Approximate distance from property: 0 feet

ADDRESS CHANGE INFORMATION

Revised street: BROADWAY
 Revised zip code: 12144

Source of Spill: MAJOR OIL FACILITY (>400,000 GAL) Spiller: STAN DEMBROWSKI – AMTRAK RENSSELAER MAINTANANCE
 Notifier Type: Responsible Party Notifier Name: STAN DEMBROWSKI Notifier Phone: (518) 424-3629
 Caller Name: Notifier Agency: RENSSELAER COUNTY Notifier Phone: (518) 424-3629
 DEC Investigator: MSFRANKL Contact for more spill info: STAN DEMBROWSKI Contact Person Phone: (518) 424-3629

Category: Known or probable release, where, without action, there is a potential for a fire/explosion hazard (indoors or outdoors),
 contamination of drinking water supplies, or significant release to surface waters.
 Class: Willing RP – DEC Field Response – Corrective Action Initiated, Taken Over, or Completed by RP or Other Agency

Spill Date	Date Cleanup Ceased	Cause of Spill	Meets Cleanup Standards		Penalty Recommended	
01/17/2010		HUMAN ERROR	NO		NO	

Material Spilled	Material Class	Quantity Spilled		Quantity Recovered		Resource(s) Affected
		Units		Units		
WASTE OIL/USED OIL	PETROLEUM	40.00	GALLONS	0.00	GALLONS	

Caller Remarks:

Caller reporting a spill of approx 40 gallons of oil to ground. Clean up in progress.

DEC Investigator Remarks:

1/19/10 – MF on site. Met with Stan. Someone left pump running on o/w seperator and overfilled tank. Estimated 40 gallons diesel and water mix spilled onto the ground. Spill was cleaned up and there does not appear to be any additional impacts. There was a MW well in the area, but it is hard to tell if any spillage made it into the well. It does appear to be properly sealed. Stan is going to check well and notify me if there are any problems with the well. Additional measure are also being taken to prevent this from happening in the future. (MOSF 4-3360)

Otherwise, this spill can be closed.

Well was later checked by Dembrowski and it was fine.

Map Identification Number 108



AMTRAK ENGINE @ STATION/MAINT FAC EAST ST – BROADW
 MAINTENANCE FACILITY & STATION (EAST ST – BROADWAY)
 RENSSELAER TRAIN STATION/ MAINTENANCE FACILITY

Spill Number: 0910636

Close Date: 01/12/2010
 TT-Id: 520A-0257-895

MAP LOCATION INFORMATION

Site location mapped by: MANUAL MAPPING – LARGE SITE
 Approximate distance from property: 0 feet

ADDRESS CHANGE INFORMATION

Revised street: MAINTENANCE FACILITY & STATION
 Revised zip code: 12144

Source of Spill: RAILROAD CAR Spiller: AMTRACK – AMTRAK TRAIN STATION & MAINTENANCE Spiller Phone:
 Notifier Type: Responsible Party Notifier Name: Notifier Phone:
 Caller Name: Caller Agency: Caller Phone:
 DEC Investigator: MSFRANKL Contact for more spill info: STAN DEMBROWSKI Contact Person Phone: (518) 424-3629

Category: Known or probable release, where, without action, there is a potential for a fire/explosion hazard (indoors or outdoors),
 contamination of drinking water supplies, or significant release to surface waters.
 Class: Willing RP – DEC Field Response – Corrective Action Initiated, Taken Over, or Completed by RP or Other Agency

Spill Date	Date Cleanup Ceased	Cause of Spill	Meets Cleanup Standards		Penalty Recommended	
12/30/2009		EQUIPMENT FAILURE	NO		NO	

Material Spilled	Material Class	Quantity Spilled		Quantity Recovered		Resource(s) Affected
		Units		Units		
DIESEL	PETROLEUM	300.00	GALLONS	0.00	GALLONS	SOIL

Caller Remarks:

spilled on ground in and around train station/maintenance facility due to leaking line on train car, still under investigation, spill is near hudson river, unk if anything spilled into water, they do not believe it has but it is still too dark to tell.

DEC Investigator Remarks:

MF on site. Inspected site. Engine entered platform and then was moved around yard, filled with fuel, and moved around the yard some more. The fuel leaked out from a fitting on a pressure gauge. Estimated loss is 300 gallons. Mostly a stripe in the tracks, but there is a spot under the bridge where the engine stopped that is a larger quantity. Possibly 50 gallons or so. Amtrack has hired Pure Land to come to site and provide necessary clean up. The spill under the bridge is down the pier and travels for about 50-60 feet, but stops 20 feet or so short of the river. There is no obvious impacts to the river. Ground is frozen, so most of the spill appears to have stayed on the surface. Plans are to pad up free oil and scratch up any removable soil. There is also one more spot near a switch that has some accumulation that will be addressed. Clean up is straight forward.

MF stopped by site the next day. Clean up contractor has shoveled up most of the contaminated soil. They will be removing the rest today. They are going to leave a boom at the base on the bridge as a precautionary measure. The impacted track mat is also going to be removed. Any impacted removed soil is being added to the material that Amtrack generates and disposes of.

This spill can be closed.

Map Identification Number 109



DPW TRUCK @ ROBERTS & NICHOLS FIRE APPARATUS TRACY
 8 TRACY ST RENSSELAER, NY
 ROBERTS & NICHOLS FIRE AP 8 TRACY STREE

Spill Number: 0709694

Close Date: 12/10/2007
 TT-Id: 520A-0211-725

MAP LOCATION INFORMATION

Site location mapped by: MANUAL MAPPING (3)
 Approximate distance from property: 0 feet

ADDRESS CHANGE INFORMATION

Revised street: NO CHANGE
 Revised zip code: 12144

Source of Spill: COMMERCIAL/INDUSTRIAL
 Notifier Type: Police Department
 Caller Name:
 DEC Investigator: weblain

Spiller: RENSSELAER CITY DPW
 Notifier Name:
 Caller Agency:
 Contact for more spill info: RENSSELAER CITY POLICE

Spiller Phone:
 Notifier Phone:
 Caller Phone:
 Contact Person Phone: (518) 462-7451

Category: Known petroleum or hazardous material release with minimal potential for fire/explosion (indoors or outdoors), drinking water contamination, or releases to surface waters.
 Class: Willing RP – No DEC Field Response – Corrective Action Initiated or Completed by RP or Other Agency

Spill Date	Date Cleanup Ceased	Cause of Spill	Meets Cleanup Standards		Penalty Recommended	
12/09/2007		EQUIPMENT FAILURE	YES		NO	

Material Spilled	Material Class	Quantity Spilled	Units	Quantity Recovered	Units	Resource(s) Affected
#2 FUEL OIL	PETROLEUM	30.00	GALLONS	28.00	GALLONS	SOIL

Caller Remarks:

City DPW truck leaking 20-40 gallons of diesel fuel, dyked/contained. Requesting DEC response to scene.

DEC Investigator Remarks:

DPW truck @ ROBERTS & NICHOLS FIRE Apparatus. WTC. onsite, cleanup will be straightforward. 12/10/07 Mayor Dwyer reports that cleanup finished. Site was rented by City as temporary DPW. Property owner is ok with cleanup.

closed

Map Identification Number 110  **OIL ON RD PARTITION, BROADWAY CRISTO CONSTR TRUCK** **Spill Number: 0400140** **Close Date: 05/21/2004**
 PARTITION ST, BROADWAY, ETC. RENSSELAER, NY **TT-Id: 520A-0257-894**
 ON ROAD PARTITION ST/BROADWAY RENSLEAR

MAP LOCATION INFORMATION
 Site location mapped by: MANUAL MAPPING (3)
 Approximate distance from property: 0 feet

ADDRESS CHANGE INFORMATION
 Revised street: PARTITION ST
 Revised zip code: 12144

Source of Spill: COMMERCIAL VEHICLE Spiller: MIKE CRISTO – CRISTO CONSTR. Spiller Phone: (518) 434-4664
 Notifier Type: Fire Department Notifier Name: CHRIS LAMMERTS Notifier Phone: (518) 462-7451
 Caller Name: CHRIS LAMMERTS Caller Agency: CITY OF RENSLEAR Caller Phone: (518) 462-7451
 DEC Investigator: WEBLAIN Contact for more spill info: CHRIS LAMMERTS Contact Person Phone: (518) 462-7451

Category: Known petroleum or hazardous material release with minimal potential for fire/explosion (indoors or outdoors), drinking water contamination, or releases to surface waters.
 Class: Willing RP – DEC Field Response – Corrective Action Initiated, Taken Over, or Completed by RP or Other Agency

Spill Date	Date Cleanup Ceased	Cause of Spill	Meets Cleanup Standards		Penalty Recommended	
04/05/2004		EQUIPMENT FAILURE	YES		NO	

Material Spilled	Material Class	Quantity Spilled	Units	Quantity Recovered	Units	Resource(s) Affected
DIESEL	PETROLEUM	10.00	GALLONS	5.00	GALLONS	SOIL


Caller Remarks:

LOOKS LIKE A TRUCK IS SPILLING DIESEL GOING DOWN THE ROAD: TRYING TO FIND TRUCK AT THIS TIME: POLICE AND FIRE HANDLING: THERE IS A MINIMAL OF 15 GALLONS AT PARTITION ST/BROADWAY AND IT GOES FROM THE DUNN MEMORIAL BRIDGE ALL THE WAY OVER TO 787. WOULD LIKE DEC TO RESPOND TO THIS ASAP

DEC Investigator Remarks:

Prior to Sept, 2004 data translation this spill Lead_DEC Field was BLAIN 4/6/04 Blain onsite. Small spill. A nearly empty 275 was loaded along with other scrap steel for junkyard. leaked on roadway. Brought back to yard. Spillage collected. About 1 yard for disposal. Week of 5/12/04 Spoke to Mike Cristo. Will send disposal receipts. 5/19/04 Got. Closed

No Folder

Map Identification Number 111 **AMTRAK RENS MAINT FAC BROADWAY** **Spill Number: 0010850** **Close Date: 03/28/2003**
 675 BROADWAY RENSSELAER, NY TT-Id: 520A-0140-604
 RENSSELAER MAINT FACILITY 675 BROADWAY

MAP LOCATION INFORMATION
 Site location mapped by: MANUAL MAPPING – LARGE SITE
 Approximate distance from property: 0 feet

ADDRESS CHANGE INFORMATION
 Revised street: NO CHANGE
 Revised zip code: 12144

Source of Spill: MAJOR OIL FACILITY (>400,000 GAL) Spiller: RICHARD MOHLENHOFF (SP) – AMTRAK MAINT FAC"AMSpiller Phone: (212) 630-6215
 Notifier Type: Responsible Party Notifier Name: RICHARD MOHLENHOFF (SP) Notifier Phone: (212) 630-6215
 Caller Name: RICHARD MOLENHOFF Caller Agency: AMTRACK (AMTRAK) Caller Phone: (212) 630-6215
 DEC Investigator: WEBLAIN Contact for more spill info: RICHARD MOHLENHOFF (SP) Contact Person Phone: (212) 630-6215

Category: Known petroleum or hazardous material release with minimal potential for fire/explosion (indoors or outdoors), drinking water contamination, or releases to surface waters.
 Class: Willing RP – No DEC Field Response – Corrective Action Initiated or Completed by RP or Other Agency

Spill Date	Date Cleanup Ceased	Cause of Spill	Meets Cleanup Standards		Penalty Recommended	
12/15/2000		EQUIPMENT FAILURE	YES		NO	

Material Spilled	Material Class	Quantity Spilled	Units	Quantity Recovered	Units	Resource(s) Affected
DIESEL	PETROLEUM	10.00	GALLONS	10.00	GALLONS	SOIL

TANK TEST INFORMATION

Tank Number	Tank Size	Tank Test Method	Leak Rate	Gross Leak or Failure
		Unknown	0.00	UNKNOWN

Caller Remarks:

defective fuel hose broke causing spill. cleaned up by amtrack [SP] crews

DEC Investigator Remarks:

Prior to Sept, 2004 data translation this spill Lead_DEC Field was BLAIN MOSF 4-3360; SEE 8910698, 8908915, 9200559, 9204101, 9410036, 9710677, 9805489, 9907148, 9907149, 0012028, 0200443

No DEC response.

6/1/12 – FOIL 12/191, fact sheets for 21 Amtrak rpts

Map Identification Number 112 **NAT GRID TRUCK 1ST ST** **Spill Number: 1301551** **Close Date: 07/16/2013**
 1219 1ST ST RENSSELAER, NY TT-Id: 520A-0291-248
 ROADWAY 1219 FIRST ST RENSSELAER

MAP LOCATION INFORMATION

Site location mapped by: MANUAL MAPPING (3)
 Approximate distance from property: 35 feet to the ESE*

ADDRESS CHANGE INFORMATION

Revised street: NO CHANGE
 Revised zip code: 12144

Source of Spill: COMMERCIAL VEHICLE Spiller: NAT GRID Spiller Phone:
 Notifier Type: Responsible Party Notifier Name: Notifier Phone:
 Caller Name: Caller Agency: Caller Phone:
 DEC Investigator: pnbentie Contact for more spill info: BARB Contact Person Phone: (518) 433-3696

Category: Known petroleum or hazardous material release with minimal potential for fire/explosion (indoors or outdoors), drinking water contamination, or releases to surface waters.

Class: Willing RP – No DEC Field Response – Corrective Action Initiated or Completed by RP or Other Agency

Spill Date	Date Cleanup Ceased	Cause of Spill	Meets Cleanup Standards		Penalty Recommended	
05/15/2013		EQUIPMENT FAILURE	YES		NO	

Material Spilled	Material Class	Quantity Spilled	Units	Quantity Recovered	Units	Resource(s) Affected
HYDRAULIC OIL	PETROLEUM	5.00	GALLONS	0.00	GALLONS	

Caller Remarks:

spill to paved roadway/clean up crew en route

DEC Investigator Remarks:

7/10/13 – per e-mail from Barb Scheurer: hydraulic oil, complete, cleaned by NG.

Map Identification Number 113 **STEWARTS #262 PARTITION ST** **Spill Number: 9800508** **Close Date: 03/26/2001**
 12 PARTITION ST RENSSELAER, NY TT-Id: 520A-0139-330
 STEWARTS SHOP 262 12 PARTITION ST

MAP LOCATION INFORMATION

Site location mapped by: MANUAL MAPPING (3)
 Approximate distance from property: 56 feet to the S*

ADDRESS CHANGE INFORMATION

Revised street: NO CHANGE
 Revised zip code: 12144

Source of Spill: GASOLINE STATION OR PBS FACILITY Spiller: CHAD FOWLER – STEWARTS #262 ICE CREAM S Spiller Phone: (518) 581-1201 ext. 2
 Notifier Type: Responsible Party Notifier Name: PASSERETTI GEOLOGICAL Notifier Phone: (518) 423-2307
 Caller Name: KELLY Caller Agency: STEWARTS ICE CREAM Caller Phone: (518) 581-1200
 DEC Investigator: KDKOERTZ Contact for more spill info: Contact Person Phone:

Category: Known or probable release, where, without action, there is a potential for a fire/explosion hazard (indoors or outdoors),
 contamination of drinking water supplies, or significant release to surface waters.
 Class: Willing RP – DEC Field Response – Corrective Action Initiated, Taken Over, or Completed by RP or Other Agency

Spill Date	Date Cleanup Ceased	Cause of Spill	PBS # Involved	Meets Cleanup Standards	Penalty Recommended
04/13/1998		EQUIPMENT FAILURE	4-135585	NO	NO

Material Spilled	Material Class	Quantity Spilled	Units	Quantity Recovered	Units	Resource(s) Affected
GASOLINE	PETROLEUM	0	GALLONS	0	GALLONS	GROUNDWATER

Caller Remarks:

during tank removals contaminated soil found from tank overfills

DEC Investigator Remarks:

3/9/00: ON THIS DATE I MET MARY PASSARETTI ON SITE AND MARKED OUT THE LOCATIONS FOR ADDITIONAL GEOPROBE POINTS. THERE IS A LEDGE BEHIND THE BUILDING THAT LEADS DOWN TO THE PARKING LOT OF THE AMTRAK TERMINAL. THE LOCATIONS WERE AGREED TO AND WILL BE INSTALLED IN THE NEAR FUTURE. (KG)

2/14/01: THE CONTAMINATION IS DEFINED AND CONTAINED ON SITE AND DOES NOT APPEAR TO BE MIGRATING. THE LATEST SAMPLING DATA HOWEVER SHOWED AN INCREASE IN CONCENTRATIONS FROM THE PREVIOUS SAMPLING EVENT. THIS IS MOST LIKELY DUE TO GROUNDWATER ELEVATION CHANGES. ANOTHER QUARTERLY SAMPLING EVENT WILL BE PERFORMED AND THEN WE WILL CONSIDER THIS SITE FOR CLOSURE. (KG)

3/26/01: RECEIVED ADDITIONAL REPORT. CONCENTRATIONS HAVE DECREASED. PLUME IS COLLAPSING. NO FURTHER ACTION IS NEEDED. (KG)

See Edocs; 9313070, 0108309, 0310175; PBS 4-135585

Map Identification Number 114  **STEWARTS #262 PARTITION ST**
 12 PARTITION ST
 STEWARTS SHOP#262 12 PARTITION STREET

RENSSELAER, NY

Spill Number: 0711779

Close Date: 02/11/2008
 TT-Id: 520A-0217-020

MAP LOCATION INFORMATION

Site location mapped by: MANUAL MAPPING (3)
 Approximate distance from property: 56 feet to the S*

ADDRESS CHANGE INFORMATION

Revised street: NO CHANGE
 Revised zip code: 12144

Source of Spill: PASSENGER VEHICLE
 Notifier Type: Responsible Party
 Caller Name:
 DEC Investigator: weblain

Spiller: TIM JOHNCOX – STEWARTS ICE CREAM STORES
 Notifier Name:
 Caller Agency:
 Contact for more spill info: TIM JOHNCOX

Spiller Phone:
 Notifier Phone:
 Caller Phone:
 Contact Person Phone: (518) 581-1201 ext. 4
 ext: 4259

Category: Known petroleum or hazardous material release with minimal potential for fire/explosion (indoors or outdoors), drinking water contamination, or releases to surface waters.
 Class: Willing RP – No DEC Field Response – Corrective Action Initiated or Completed by RP or Other Agency

Spill Date	Date Cleanup Ceased	Cause of Spill	Meets Cleanup Standards		Penalty Recommended	
02/08/2008		EQUIPMENT FAILURE	YES		NO	


Material Spilled	Material Class	Quantity Spilled	Units	Quantity Recovered	Units	Resource(s) Affected
GASOLINE	PETROLEUM	5.00	GALLONS	0.00	GALLONS	SOIL

Caller Remarks:

LEAKING GAS TANK ON CUSTOMER GAS TANK- AND HAS SAND DOWN AND ALBANY TANK SERVICE ENROUTE: ALL CONTAINED ON ASPHALT

DEC Investigator Remarks:

minor surface incident. closed (PBS 4-135585)

Map Identification Number 115  **STEWARTS PARTITION ST**
 12 PARTITION ST
 12 PARTITION ST

RENSSELAER, NY

Spill Number: 0310175

Close Date: 03/02/2004
 TT-Id: 520A-0139-394

MAP LOCATION INFORMATION

Site location mapped by: MANUAL MAPPING (3)
 Approximate distance from property: 56 feet to the S*

ADDRESS CHANGE INFORMATION

Revised street: NO CHANGE
 Revised zip code: 12144

Source of Spill: GASOLINE STATION OR PBS FACILITY Spiller: CUSTOMER (@ STEWARTS) Spiller Phone:
 Notifier Type: Affected Persons Notifier Name: JIM SHANNON Notifier Phone: (518) 463-9207
 Caller Name: CHRIS CANNUCCIARI Caller Agency: STEWARTS Caller Phone: (518) 581-1201 ext. 628
 ext: 628
 DEC Investigator: WEBLAIN Contact for more spill info: JIM SHANNON Contact Person Phone: (518) 463-9207

Category: Known petroleum or hazardous material release with minimal potential for fire/explosion (indoors or outdoors), drinking water contamination, or releases to surface waters.
 Class: Willing RP – No DEC Field Response – Corrective Action Initiated or Completed by RP or Other Agency

Spill Date	Date Cleanup Ceased	Cause of Spill	PBS # Involved	Meets Cleanup Standards	Penalty Recommended
12/01/2003		HUMAN ERROR	4-135585	YES	NO


Material Spilled	Material Class	Quantity Spilled	Units	Quantity Recovered	Units	Resource(s) Affected
GASOLINE	PETROLEUM	1.00	GALLONS	0.00	GALLONS	SOIL

Caller Remarks:

fire department and police were dispatched and cleaned up the spill. it was about 1/2 gallon that spilled from a container.

DEC Investigator Remarks:

Prior to Sept, 2004 data translation this spill Lead_DEC Field was BLAIN pbs 4-135585; 9313070, 9800508, 0108309

Map Identification Number 116 **STEWARTS CARMAN PARTITION @ EAST** **Spill Number: 0108309** **Close Date: 11/16/2001**
 PARTITION ST (12) @ EAST ST RENSSELAER, NY TT-Id: 520A-0139-215
 STEWARTS STORE EAST ST+PARTITION STREET

MAP LOCATION INFORMATION
 Site location mapped by: MANUAL MAPPING (3)
 Approximate distance from property: 56 feet to the S*

ADDRESS CHANGE INFORMATION
 Revised street: EAST ST / PARTITION ST
 Revised zip code: 12144

Source of Spill: COMMERCIAL VEHICLE Spiller: GEORGE CARMAN – CARMAN TRUCK @ STEWARTS Spiller Phone:
 Notifier Type: Responsible Party Notifier Name: SAME *** Notifier Phone:
 Caller Name: GEORGE CARMAN Caller Agency: CARMAN TRUCKING Caller Phone: (800) 982-5884
 DEC Investigator: WEBLAIN Contact for more spill info: GEORGE CARMAN Contact Person Phone: (800) 982-5884

 Category: Known petroleum or hazardous material release with minimal potential for fire/explosion (indoors or outdoors), drinking water contamination, or releases to surface waters.
 Class: Willing RP – No DEC Field Response – Corrective Action Initiated or Completed by RP or Other Agency

Spill Date	Date Cleanup Ceased	Cause of Spill	Meets Cleanup Standards		Penalty Recommended	
11/15/2001		HUMAN ERROR	YES		NO	

Material Spilled	Material Class	Quantity Spilled	Units	Quantity Recovered	Units	Resource(s) Affected
#2 FUEL OIL	PETROLEUM	25.00	GALLONS	24.00	GALLONS	SOIL

 Caller Remarks:

driver was pulling into the lot of stewarts and punched a hole in the fuel tank of the tractor. fire dept is on the scene.

 DEC Investigator Remarks:

Prior to Sept, 2004 data translation this spill Lead_DEC Field was BLAIN Thurs. eve. Sperbeck in contact with Carman. Spill deemed under control.

11/16/01 .8:00 Blain telecon R. McMillan, Hydro-Tech. Cleanup simple and straightforward. None reached sewer. Saddle tank puncture. Speedi dry picked up for disposal.

closed

9313070, 9800508, 0310175; PBS 4-135585

Map Identification Number 117



HANNANS WASTE TRACY ST
 6 TRACY ST
 HANANS SHOP 6 TRACY STREET RENNSLEAR

RENSSELAER, NY

Spill Number: 0600978

Close Date: 10/13/2006
 TT-Id: 520A-0139-337

MAP LOCATION INFORMATION

Site location mapped by: MANUAL MAPPING (3)
 Approximate distance from property: 71 feet to the NE*

ADDRESS CHANGE INFORMATION

Revised street: NO CHANGE
 Revised zip code: 12144

Source of Spill: COMMERCIAL/INDUSTRIAL Spiller: JAY HANNAN – HANNANS SHOP Spiller Phone: (518) 689-1070
 Notifier Type: Other Notifier Name: Notifier Phone:
 Caller Name: Caller Agency: Caller Phone:
 DEC Investigator: WEBLAIN Contact for more spill info: JAY HANNAN Contact Person Phone: (518) 689-1070

Category: Known or probable release, where, without action, there is a potential for a fire/explosion hazard (indoors or outdoors),
 contamination of drinking water supplies, or significant release to surface waters.
 Class: Willing RP – DEC Field Response – Corrective Action Initiated, Taken Over, or Completed by RP or Other Agency

Spill Date	Date Cleanup Ceased	Cause of Spill	Meets Cleanup Standards		Penalty Recommended	
04/25/2006		EQUIPMENT FAILURE	YES		NO	

Material Spilled	Material Class	Quantity Spilled	Units	Quantity Recovered	Units	Resource(s) Affected
DIESEL	PETROLEUM	10.00	GALLONS	9.00	GALLONS	SOIL

Caller Remarks:

hose broke on a storage tank, absorbant pads and speedy dry are down right now.

DEC Investigator Remarks:

4/25 Bill C. onsite. OP-Tech also present; spiller hired to do the cleanup.

call Joe Bujack for update.

Spill easily cleaned.

closed

Map Identification Number 118 **BOHLEY GARAGE**
 1417 1ST
 PRIVATE HOME

Spill Number: 0703476 **Close Date: 10/03/2007**
 RENSSELAER, NY TT-Id: 520A-0257-892

MAP LOCATION INFORMATION
 Site location mapped by: MANUAL MAPPING (3)
 Approximate distance from property: 78 feet to the ENE*

ADDRESS CHANGE INFORMATION
 Revised street: 1417 1ST ST
 Revised zip code: 12144

Source of Spill: PRIVATE DWELLING Spiller: JOE SCULLY – PRIVATE HOME Spiller Phone: () –
 Notifier Type: Citizen Notifier Name: Notifier Phone:
 Caller Name: Caller Agency: Caller Phone:
 DEC Investigator: weblain Contact for more spill info: ANONYMOUS Contact Person Phone: () –

Category: Known petroleum or hazardous material release with minimal potential for fire/explosion (indoors or outdoors), drinking water contamination, or releases to surface waters.
 Class: Any Type of RP Including No RP – No DEC Field Response – Corrective Action by Spill Response Not Required

Spill Date	Date Cleanup Ceased	Cause of Spill	Meets Cleanup Standards		Penalty Recommended	
06/25/2007		DELIBERATE	YES		NO	

Material Spilled	Material Class	Quantity Spilled		Quantity Recovered		Resource(s) Affected
		Units		Units		
UNKNOWN MATERIAL	OTHER	0	GALLONS	0	GALLONS	SOIL

Caller Remarks:

ON GOING FOR A FEW MONTHS; SOMEONE IS USING A HOME GARAGE AS A AUTO SHOP; MULTIPLE MATERIALS FROM VEHICLES; MATERIAL IS ON DRIVEWAY IN GARAGE AND ON SIDEWALK; NOT THE OWNER OF THE HOME BUT THE OWNERS BROTHER WHO IS DOING THE WORK ON THESE VEHICLES; HOME ON CORNER OF 1ST AND MCNAUGHTON AVE; NOT CONATINED OR CLEANED;

DEC Investigator Remarks:

10/02/07 Blain onsite. Property definitely unkempt, but not a spill issue.
 closed.

Map Identification Number 119 **NIMO TRANSFORMER JOHNS ST**
 20 JOHNS ST
 NIMO POLE 4

RENSSELAER, NY **Spill Number: 0503085** **Close Date: 06/15/2005**
 TT-Id: 520A-0139-231

MAP LOCATION INFORMATION
 Site location mapped by: MANUAL MAPPING (3)
 Approximate distance from property: 178 feet to the SSE*

ADDRESS CHANGE INFORMATION
 Revised street: 20 JOHN ST
 Revised zip code: 12144

Source of Spill: COMMERCIAL/INDUSTRIAL Spiller: NIMO Spiller Phone:
 Notifier Type: Responsible Party Notifier Name: DOUG GNIEWEK Notifier Phone: (518) 356-6471
 Caller Name: DOUG GNIEWEK Caller Agency: NIAGARA MOHAWK Caller Phone: (518) 356-6471
 DEC Investigator: WEBLAIN Contact for more spill info: DOUG GNIEWEK Contact Person Phone: (518) 356-6471

Category: Known petroleum or hazardous material release with minimal potential for fire/explosion (indoors or outdoors), drinking water contamination, or releases to surface waters.
 Class: Willing RP – No DEC Field Response – Corrective Action Initiated or Completed by RP or Other Agency

Spill Date	Date Cleanup Ceased	Cause of Spill	Meets Cleanup Standards		Penalty Recommended	
06/14/2005		EQUIPMENT FAILURE	YES		NO	

Material Spilled	Material Class	Quantity Spilled		Quantity Recovered		Resource(s) Affected
		Units		Units		
TRANSFORMER OIL	PETROLEUM	3.00	GALLONS	3.00	GALLONS	SOIL

Caller Remarks:

overheated transformer, causing 3 gals of transformer oil to spill. nimo hazmat in process of completing clean-up

DEC Investigator Remarks:

NIMO reports factory labeled non-pcb.

Map Identification Number 120 **NIMO TRANSFORMER NAT GRID** **Spill Number: 0605189** **Close Date: 08/22/2006**
 25 JOHN ST RENSSELAER, NY TT-Id: 520A-0139-320

MAP LOCATION INFORMATION
 Site location mapped by: MANUAL MAPPING (3)
 Approximate distance from property: 224 feet to the SSE

ADDRESS CHANGE INFORMATION
 Revised street: NO CHANGE
 Revised zip code: 12144

Source of Spill: COMMERCIAL/INDUSTRIAL Spiller: NATIONA GRID (NIMO) Spiller Phone:
 Notifier Type: Responsible Party Notifier Name: TERRY OBRIEN Notifier Phone:
 Caller Name: Caller Agency: Caller Phone:
 DEC Investigator: weblain Contact for more spill info: TERRY OBRIEN Contact Person Phone: (518) 356-6471

Category: Known petroleum or hazardous material release with minimal potential for fire/explosion (indoors or outdoors), drinking water contamination, or releases to surface waters.
 Class: Willing RP – No DEC Field Response – Corrective Action Initiated or Completed by RP or Other Agency

Spill Date	Date Cleanup Ceased	Cause of Spill	Meets Cleanup Standards		Penalty Recommended	
08/04/2006		EQUIPMENT FAILURE	YES			
Material Spilled	Material Class	Quantity Spilled	Units	Quantity Recovered	Units	Resource(s) Affected
NON PCB OIL	PETROLEUM	0	GALLONS	0	GALLONS	SOIL

Caller Remarks:

2 QUARTS SPILLED ONTO BLACK TOP. CREW HAS APPLIED SPEEDY DRY AND ABSORBANT PADS. HAZMA CREW TO COMPLETE CLEAN UP TOMORROW.

DEC Investigator Remarks:

computer search finds: Darrigo, Vincent J 25 John St Rensselaer, NY 12144-2132 518-434-4968; Leonard, Albert J 25 John St Rensselaer, NY 12144-2132 518-462-1983

Factory labeled non-pcb.

cleaned

closed

Map Identification Number 121  **BARNETT MILLS FORBES AVE OLD JELLIFF FACILITY** **Spill Number: 9901711** **Close Date: 05/14/1999**
 FORBES AVE RENSSELAER, NY TT-Id: 520A-0348-644
 BARNETT MILLS FORBES AVE

MAP LOCATION INFORMATION
 Site location mapped by: MANUAL MAPPING (4)
 Approximate distance from property: 247 feet to the NE

ADDRESS CHANGE INFORMATION
 Revised street: NO CHANGE
 Revised zip code: 12144

Source of Spill: PASSENGER VEHICLE Spiller: UNK AUTO REPAIR SHOP OLD JELLIFF FACIL, LATER H Spiller Phone:
 Notifier Type: Citizen Notifier Name: BONNIE LEE Notifier Phone: (518) 436-7884
 Caller Name: BONNIE LEE Caller Agency: CITIZEN Caller Phone: (518) 436-7884
 DEC Investigator: WEBLAIN Contact for more spill info: Contact Person Phone:

Category: Known petroleum or hazardous material release with minimal potential for fire/explosion (indoors or outdoors), drinking water contamination, or releases to surface waters.

Class: Any Type of RP, Including No RP – DEC Field Response – Corrective Action Not Required or Not Possible

Spill Date	Date Cleanup Ceased	Cause of Spill	Meets Cleanup Standards		Penalty Recommended	
05/10/1999		DELIBERATE	YES		NO	
Material Spilled	Material Class	Quantity Spilled	Units	Quantity Recovered	Units	Resource(s) Affected
WASTE OIL/USED OIL	PETROLEUM	0	GALLONS	0	GALLONS	SOIL

Caller Remarks:

CALLER STATES UNKNOWN PERSONS ARE CUTTING UP CARS AND LETTING ANY WASTE OIL IN CAR DRAIN ONTO THE GROUND AND IS NOT CLEANING IT UP. TO GET TO THE AREA WHERE THIS IS HAPPENING – TURN ON TRACY ST – TAKE RIGHT AT BOTTOM OF HILL – BEAR LEFT WHERE ROAD V'S – AS YOU SEE BUILDING BEAR LEFT AND GO PARRELEL TO RAILROAD TRACKS TO END OF BUILDING.

DEC Investigator Remarks:

Prior to Sept, 2004 data translation this spill Lead_DEC Field was BLAIN 16:56–17:02 – RECd Rpt OF OIL ON GROUND; 5/14, am – REFd TO BLAIN, ~11:00 WEB & PNB @ SITE, OLD JELLIFF FACILITY, AUTO REPAIR SHOP @ FAR END OF SITE, NO SIGN OF OIL ON GROUND, CKd AREA BACK TO BOAT LAUNCH, NO PROBLEM NOTED.

8202013, 8602120, 8701013, 8806485, 9516418, 9805964, 0804418, 1300591. PBS 4–443514

Map Identification Number 122  **JELLIFF FORBES RD (RPT'D AS CONRAIL)** **Spill Number: 9516418** **Close Date: 03/21/1996**
 FORBES RD RENSSELAER, NY TT-Id: 520A-0348-645
 CON RAIL FORBES ROAD RENSSELAER

MAP LOCATION INFORMATION
 Site location mapped by: MANUAL MAPPING (3)
 Approximate distance from property: 247 feet to the NE

ADDRESS CHANGE INFORMATION
 Revised street: NO CHANGE
 Revised zip code: 12144

Source of Spill: UNKNOWN	Spiller: UNK (JELLIFF, LATER HILTON IND PK)	Spiller Phone:
Notifier Type: Other	Notifier Name: PATRICIA EVANS	Notifier Phone: (518) 463-2100
Caller Name: PATRICIA EVANS	Caller Agency: METCALF & EDDY ENG (M&E)	Caller Phone: (518) 463-2100
DEC Investigator: WEBLAIN	Contact for more spill info:	Contact Person Phone:

Category: Known or probable release, where, without action, there is a potential for a fire/explosion hazard (indoors or outdoors), contamination of drinking water supplies, or significant release to surface waters.
Class: Any Type of RP, Including No RP – DEC Field Response – Corrective Action Not Required or Not Possible

Spill Date	Date Cleanup Ceased	Cause of Spill	Meets Cleanup Standards		Penalty Recommended	
03/21/1996	03/21/1996	DELIBERATE	YES		NO	
Material Spilled	Material Class	Quantity Spilled	Units	Quantity Recovered	Units	Resource(s) Affected
WASTE OIL/USED OIL	PETROLEUM	0	GALLONS	0	GALLONS	SOIL

Caller Remarks:

caller states it looks like some one changed oil in car and dumped oil.oil in man hole, could go into hudson river.

DEC Investigator Remarks:

Prior to Sept, 2004 data translation this spill Lead_DEC Field was BLAIN NO INDICATION OF WHY ORIGINAL Rpt LISTED CONRAIL AS SPILL SITE.

15:30-BLAIN @ SITE W/EVANS (M&E) & JOHN LEWIS (JELLIFF Mgr), Insp FOUND FILM OF OIL ON SEPARATOR, NO DISCHARGE, NO FURTHER DEC ACTION. NO Mfg DONE @ PLANT LAST COUPLE YRS.

8202013, 8602120, 8701013, 8806485, 9516418, 9805964, 9901711, 0804418, 1300591. PBS 4-443514?

Map Identification Number 123



JELLIFF VANDALIZED DRUMS FORBES RD SEWER
 FORBES RD
 FORBES RD.

RENSSELAER, NY

Spill Number: 8701013

Close Date: 05/06/1987
 TT-Id: 520A-0348-646

MAP LOCATION INFORMATION

Site location mapped by: MANUAL MAPPING (4)
 Approximate distance from property: 247 feet to the NE

ADDRESS CHANGE INFORMATION

Revised street: NO CHANGE
 Revised zip code: 12144

Source of Spill: COMMERCIAL/INDUSTRIAL
 Notifier Type: Responsible Party
 Caller Name:
 DEC Investigator: MCDONALD

Spiller: DRUMS @ JELLIFF (LATER HILTON IND PK)
 Notifier Name:
 Caller Agency:
 Contact for more spill info:

Spiller Phone:
 Notifier Phone:
 Caller Phone:
 Contact Person Phone:

Category: Known or probable release, where, without action, there is a potential for a fire/explosion hazard (indoors or outdoors), contamination of drinking water supplies, or significant release to surface waters.

Class: Willing RP – DEC Field Response – Corrective Action Initiated, Taken Over, or Completed by RP or Other Agency


Spill Date	Date Cleanup Ceased	Cause of Spill	Meets Cleanup Standards		Penalty Recommended	
05/04/1987	05/06/1987	VANDALISM	UNKNOWN		NO	
Material Spilled	Material Class	Quantity Spilled	Units	Quantity Recovered	Units	Resource(s) Affected
WASTE OIL/USED OIL	PETROLEUM	100.00	GALLONS	0.00	GALLONS	SEWER

Caller Remarks:

VANDALISM TO BARRELS – TRAPPED IN SEWER OWNER HIRED DOMERMUTH TO CLEAN UP

DEC Investigator Remarks:

(PBS 4-443514; 8202013, 8602120, 8701013, 8806485, 9516418, 9901711, 0804418, 1300591)

Map Identification Number 124  **KET PRODUCTS FORBES AVE HUDSON RIVER** **Spill Number: 8602120** **Close Date: 07/30/1986**
 5 FORBES RD HUDSON RIVER RENSSELAER, NY TT-Id: 520A-0257-889
 54 FORBES RD.

MAP LOCATION INFORMATION
 Site location mapped by: MANUAL MAPPING (4)
 Approximate distance from property: 247 feet to the NE

ADDRESS CHANGE INFORMATION
 Revised street: 54 FORBES RD
 Revised zip code: 12144

Source of Spill: COMMERCIAL/INDUSTRIAL Spiller: KET PRODUCTS (LATER JELLIFF?) (LATER HILTON Spiller Phone: (518) 449-7090
 Notifier Type: DEC Notifier Name: Caller Agency: NYS DEC Notifier Phone:
 Caller Name: MCDONALD Caller Agency: NYS DEC Caller Phone:
 DEC Investigator: MCDONALD Contact for more spill info: Contact Person Phone:

Category: Known release which created a fire/explosion hazards (inside or outdoors), drinking water supply contamination, or significant releases to surface waters.
 Class: Unknown RP – DEC Field Response – DEC Corrective Action Required

Spill Date	Date Cleanup Ceased	Cause of Spill	Meets Cleanup Standards		Penalty Recommended	
06/27/1986	07/30/1986	HOUSEKEEPING	UNKNOWN		NO	
Material Spilled	Material Class	Quantity Spilled	Units	Quantity Recovered	Units	Resource(s) Affected
WASTE OIL/USED OIL	PETROLEUM	1000	GALLONS	1000	GALLONS	SURFACE WATER

QUENCHING OIL PETROLEUM 0 POUNDS 0 POUNDS SURFACE WATER

Caller Remarks:

OTHER MATL. SPILLED-HYDRAULIC OIL

DEC Investigator Remarks:

See file for sketch & photos (edoc). (PBS 4-443514; 8202013, 8602120, 8701013, 8806485, 9516418, 9901711, 0804418, 1300591)

Map Identification Number 125  **KET PRODUCTS FORBES RD HUDSON RIVER** **Spill Number: 8202013** **Close Date: 04/03/1995**
 FORBES RD HUDSON RIVER RENSSELAER, NY TT-Id: 520A-0257-890
 STORM SEWER TO HUDSON RIVER

MAP LOCATION INFORMATION
 Site location mapped by: MANUAL MAPPING (4)
 Approximate distance from property: 247 feet to the NE

ADDRESS CHANGE INFORMATION
 Revised street: FORBES RD
 Revised zip code: 12144

Source of Spill: COMMERCIAL/INDUSTRIAL Spiller: KET PRODUCTS (LATER JELLIFF?) (LATER HILTON Spiller Phone: (518) 497-90
 Notifier Type: Federal Government Notifier Name: Notifier Phone:
 Caller Name: JOHN SHEEHAN Caller Agency: RENS CO HD Caller Phone:
 DEC Investigator: KING Contact for more spill info: Contact Person Phone:

Category: Known or probable release, where, without action, there is a potential for a fire/explosion hazard (indoors or outdoors),
 contamination of drinking water supplies, or significant release to surface waters.
 Class: Unknown RP – DEC Field Response – DEC Corrective Action Required

Spill Date	Date Cleanup Ceased	Cause of Spill	Meets Cleanup Standards		Penalty Recommended	
03/02/1983	05/15/1983	EQUIPMENT FAILURE	UNKNOWN		YES	

Material Spilled	Material Class	Quantity Spilled	Units	Quantity Recovered	Units	Resource(s) Affected
WASTE OIL/USED OIL	PETROLEUM	100.00	GALLONS	90.00	GALLONS	SOIL

Caller Remarks:

KET SLOPPY HOUSEKEEPING & LEAKING EQ, OIL TO STORM SEWER & RIVER. see Edocs

DEC Investigator Remarks:

See Edocs & 8602120 (& Jelliff's – PBS 4-443514; 8202013, 8701013, 8806485, 9516418, 9901711, 0804418, 1300591)

Map Identification Number 126 **ABAIRES LANSING PL CAR** **Spill Number: 9202008** **Close Date: 06/08/1992**
 87 LANSING PL RENSSELAER, NY TT-Id: 520A-0139-549

MAP LOCATION INFORMATION

Site location mapped by: MANUAL MAPPING (3)
 Approximate distance from property: 335 feet to the S

ADDRESS CHANGE INFORMATION

Revised street: NO CHANGE
 Revised zip code: 12144

Source of Spill: PASSENGER VEHICLE	Spiller: CHRIS ABAIRE BLUE CHEVELL	Spiller Phone:
Notifier Type: Citizen	Notifier Name:	Notifier Phone:
Caller Name: ANON	Caller Agency:	Caller Phone:
DEC Investigator: WEBLAIN	Contact for more spill info:	Contact Person Phone:

Category: Possible petroleum release with minimal potential for fire/explosion (indoors or outdoors), drinking water contamination, or releases to surface waters, known releases with no potential for damage, or non-petroleum/non-hazardous spills.
 Class: Any Type of RP Including No RP – No DEC Field Response – Corrective Action by Spill Response Not Required

Spill Date	Date Cleanup Ceased	Cause of Spill	Meets Cleanup Standards	Penalty Recommended
05/18/1992	05/20/1992	DELIBERATE	UNKNOWN	NO

Material Spilled	Material Class	Quantity Spilled		Quantity Recovered		Resource(s) Affected
		Units		Units		
WASTE OIL/USED OIL	PETROLEUM	1.00	GALLONS	0.00	GALLONS	SOIL

Caller Remarks:

OIL PAN PLUG REMOVED IN DOMESTIC DISPUTE, OIL FROM SRIVE TO ST, NO CLEAN-UP. NO DEC RESPONSE REQ. PER BLAIN.

DEC Investigator Remarks:

Prior to Sept, 2004 data translation this spill Lead_DEC Field was BLAIN

Map Identification Number 127  **RENSELAER FIRE DEPT PARTITION ST** **Spill Number: 8803979** **Close Date: 08/30/1988**
 PARTITION ST RENSSELAER, NY TT-Id: 520A-0257-888
 RENSS. FD PARTITION ST.

MAP LOCATION INFORMATION
 Site location mapped by: MANUAL MAPPING (4)
 Approximate distance from property: 659 feet to the SSE

ADDRESS CHANGE INFORMATION
 Revised street: NO CHANGE
 Revised zip code: 12144

Source of Spill: TANK TRUCK Spiller: CITY OF RENSSELAER FD Spiller Phone: (518) 462-9616
 Notifier Type: Other Notifier Name: Notifier Phone:
 Caller Name: JOHN MOORE Caller Agency: POLSINELLO FUELS Caller Phone: (518) 465-3535
 DEC Investigator: MCDONALD Contact for more spill info: Contact Person Phone:

Category: Known petroleum or hazardous material release with minimal potential for fire/explosion (indoors or outdoors), drinking water contamination, or releases to surface waters.
 Class: Willing RP – No DEC Field Response – Corrective Action Initiated or Completed by RP or Other Agency


Spill Date	Date Cleanup Ceased	Cause of Spill	Meets Cleanup Standards		Penalty Recommended	
08/15/1988	08/05/1988	EQUIPMENT FAILURE	UNKNOWN		NO	

Material Spilled	Material Class	Quantity Spilled	Units	Quantity Recovered	Units	Resource(s) Affected
#2 FUEL OIL	PETROLEUM	15.00	GALLONS	0.00	GALLONS	SOIL

Caller Remarks:

BROKEN FILL PIPE, USING SPEEDIDRY. NO DEC FOLLOWUP.

DEC Investigator Remarks: NO DEC INVESTIGATOR REMARKS GIVEN FOR THIS SPILL.

Map Identification Number 128  **NIMO TRANSFORMER GLEN ST NAT GRID** **Spill Number: 0604261** **Close Date: 08/15/2006**
 50 GLEN ST RENSSELAER, NY TT-Id: 520A-0139-319
 POLE #10 50 GLEN ST

MAP LOCATION INFORMATION
 Site location mapped by: MANUAL MAPPING (3)
 Approximate distance from property: 681 feet to the SE

ADDRESS CHANGE INFORMATION
 Revised street: NO CHANGE
 Revised zip code: 12144

Source of Spill: COMMERCIAL/INDUSTRIAL Spiller: NATIONAL GRID (NIMO) Spiller Phone:
 Notifier Type: Responsible Party Notifier Name: Notifier Phone:
 Caller Name: Caller Agency: Caller Phone:
 DEC Investigator: weblain Contact for more spill info: DOUG GNIEWEK Contact Person Phone: (518) 356-6471

Category: Known petroleum or hazardous material release with minimal potential for fire/explosion (indoors or outdoors), drinking water contamination, or releases to surface waters.
 Class: Willing RP – No DEC Field Response – Corrective Action Initiated or Completed by RP or Other Agency

Spill Date	Date Cleanup Ceased	Cause of Spill	Meets Cleanup Standards		Penalty Recommended	
07/17/2006		EQUIPMENT FAILURE	YES		NO	

Material Spilled	Material Class	Quantity Spilled		Quantity Recovered		Resource(s) Affected
		Units		Units		
TRANSFORMER OIL	PETROLEUM	1.00	GALLONS	0.00	GALLONS	SOIL

Caller Remarks:


OVERHEATED TRANSFORMER. CLEAN UP IN PROGRESS

DEC Investigator Remarks:

computer search finds: Geraldine Mercier 50 Glen St Rensselaer, NY 12144-1906 518-432-8632

non-PCB

CLOSED

Map Identification Number 129 **DPW 25 WILLOW ST DRUMS**
 25 WILLOW ST

RENSELAER, NY

Spill Number: 8906948

Close Date: 01/30/1990
 TT-Id: 520A-0139-537

MAP LOCATION INFORMATION

Site location mapped by: MANUAL MAPPING (3)
 Approximate distance from property: 712 feet to the S

ADDRESS CHANGE INFORMATION

Revised street: NO CHANGE
 Revised zip code: 12144

Source of Spill: INSTITUTIONAL, EDUC, GOV, OTHER
 Notifier Type: Citizen
 Caller Name: ANON
 DEC Investigator: WEBLAIN

Spiller: RENSSELAER DPW
 Notifier Name:
 Caller Agency:
 Contact for more spill info:

Spiller Phone:
 Notifier Phone:
 Caller Phone:
 Contact Person Phone:

Category: Known or probable release, where, without action, there is a potential for a fire/explosion hazard (indoors or outdoors), contamination of drinking water supplies, or significant release to surface waters.
 Class: Willing RP – No DEC Field Response – Corrective Action Initiated or Completed by RP or Other Agency

Spill Date	Date Cleanup Ceased	Cause of Spill	PBS # Involved	Meets Cleanup Standards	Penalty Recommended
10/16/1989	10/16/1989	DELIBERATE	4-600088	UNKNOWN	NO


Material Spilled	Material Class	Quantity Spilled	Units	Quantity Recovered	Units	Resource(s) Affected
UNKNOWN MATERIAL	OTHER	0	GALLONS	0	GALLONS	SOIL

Caller Remarks:

55 GAL. DRUMS BURIED YRS. AGO IN YARD BEHIND DPW GARAGE, CALLER INFORMED BY EMPLOYEES, NEIGHBOR HAS THREATENED ACTION-NONE SO FAR.
 NO DEC ACTION. REFERRED TO CLIFF VAN GUILDER.

DEC Investigator Remarks:

Prior to Sept, 2004 data translation this spill Lead_DEC Field was BLAIN 9801673, 0002868, 0304605

Map Identification Number 130 **DPW GARAGE WILLOW ST**
 25 WILLOW ST

Spill Number: 0002868 **Close Date: 05/25/2001**
 RENSSELAER, NY TT-Id: 520A-0139-497

MAP LOCATION INFORMATION
 Site location mapped by: MANUAL MAPPING (3)
 Approximate distance from property: 712 feet to the S

ADDRESS CHANGE INFORMATION
 Revised street: NO CHANGE
 Revised zip code: 12144

Source of Spill: INSTITUTIONAL, EDUC, GOV, OTHER
 Notifier Type: Affected Persons
 Caller Name: RAY ROBERTS
 DEC Investigator: WEBLAIN

Spiller: FIRE DEPT 505 BWAY – RENSSELAER DPW GARAGE
 Notifier Name: SONDRIO MARCOCCIAS
 Caller Agency: C/O RENSSELAER DPW
 Contact for more spill info: RAY ROBERTS

Spiller Phone:
 Notifier Phone: (518) 462-5512
 Caller Phone: (518) 462-5512
 Contact Person Phone: (518) 462-5512

Category: Known petroleum or hazardous material release with minimal potential for fire/explosion (indoors or outdoors), drinking water contamination, or releases to surface waters.

Class: Willing RP – No DEC Field Response – Corrective Action Initiated or Completed by RP or Other Agency

Spill Date	Date Cleanup Ceased	Cause of Spill	PBS # Involved	Meets Cleanup Standards	Penalty Recommended
06/07/2000		HUMAN ERROR	4-600088	YES	NO

Material Spilled	Material Class	Quantity Spilled	Units	Quantity Recovered	Units	Resource(s) Affected
DIESEL	PETROLEUM	10.00	GALLONS	0.00	GALLONS	SOIL

Caller Remarks:

Caller reporting that as a fire truck was refueling, the hose was pulled and the hose broke off the pump. The driver didn't realize that the pump was still running. Speedy-dri was placed down and clean up is in progress.

DEC Investigator Remarks:

Prior to Sept, 2004 data translation this spill Lead_DEC Field was BLAIN 8906948, 9801673, 0304605 5/25/01 Blain telecon Ray Roberts- spill was cleaned up. Nozzle replaced.

Map Identification Number 131

YAZDI PROPERTY GLEN ST
 54 GLEN ST
 RESIDENTS (APARTMENT) 54 GLEN STREET

RENSSELAER, NY

Spill Number: 0109791

Close Date: 10/17/2002
 TT-Id: 520A-0139-461

MAP LOCATION INFORMATION

Site location mapped by: MANUAL MAPPING (3)
 Approximate distance from property: 731 feet to the SE

ADDRESS CHANGE INFORMATION

Revised street: NO CHANGE
 Revised zip code: 12144

Source of Spill: PRIVATE DWELLING
 Notifier Type: Affected Persons
 Caller Name: ROBERT CROSS
 DEC Investigator: WEBLAIN

Spiller: SAME *** – RIZA YAZDI-LANDLORD
 Notifier Name: SAME ***
 Caller Agency: RESIDENT
 Contact for more spill info: ROBERT CROSS-TENANT

Spiller Phone: (518) 456-5716
 Notifier Phone:
 Caller Phone: (518) 434-6873
 Contact Person Phone: (518) 434-6873

Category: Known or probable release, where, without action, there is a potential for a fire/explosion hazard (indoors or outdoors), contamination of drinking water supplies, or significant release to surface waters.

Class: Willing RP – DEC Field Response – Corrective Action Initiated, Taken Over, or Completed by RP or Other Agency

Spill Date	Date Cleanup Ceased	Cause of Spill	Meets Cleanup Standards		Penalty Recommended		
01/02/2002		EQUIPMENT FAILURE	NO		NO		
Material Spilled		Material Class	Quantity Spilled	Units	Quantity Recovered	Units	Resource(s) Affected
#2 FUEL OIL		PETROLEUM	0	GALLONS	0	GALLONS	SOIL

TANK TEST INFORMATION

Tank Number	Tank Size	Tank Test Method	Leak Rate	Gross Leak or Failure
		Unknown	0.00	UNKNOWN

Caller Remarks:

TENNANT [SP] CALLED AND STATED THE TANK HAD FAILED (275 GALLON TANK) 20 TO 30 GALLONS MAY HAVE LEAKED OUT. LANDLORD DID NOTHING ABOUT THE TENNANT STATES. TENNANT HAS THE INCIDENT ON CAMCODER TAPE. CALL TENNANT AT HOME.

DEC Investigator Remarks:

Prior to Sept, 2004 data translation this spill Lead_DEC Field was BLAIN 1/10/2002 Blain onsite met w tenant. No noticeable odors in cellar. Oiled area was directly under furnace- a large old converted coal furnace. NYSHD notified.

1/02 Registered RP letter sent to Yazdi. Detailed the implications of same verbally to Yazdi in a subsequent phone conversation.

closed

no folder (edocs)

6/1/12 – FOIL 12/193, Edoc CD (w/0804974)

Map Identification Number 132



AMTRAK EAST ST (FUELING TRAIN @ PLATFORM MP141.85)

EAST ST
MILE POST 141.85 NEAR EAST ST AMTRAK

Spill Number: 9512042

RENSSELAER, NY

Close Date: 01/28/1998

TT-Id: 520A-0343-787

MAP LOCATION INFORMATION

Site location mapped by: MANUAL MAPPING (4)
Approximate distance from property: 767 feet to the S

ADDRESS CHANGE INFORMATION

Revised street: NO CHANGE
Revised zip code: 12144

Source of Spill: RAILROAD CAR	Spiller: AMTRAK	Spiller Phone:
Notifier Type: Responsible Party	Notifier Name: RENSSELEAR STATION MANAGR	Notifier Phone:
Caller Name: JOHN MERCIER	Caller Agency: AM TRAK (AMTRAK)	Caller Phone: (518) 462-5751
DEC Investigator: WEBLAIN	Contact for more spill info:	Contact Person Phone:

Category: Known or probable release, where, without action, there is a potential for a fire/explosion hazard (indoors or outdoors), contamination of drinking water supplies, or significant release to surface waters.
 Class: Willing RP – DEC Field Response – Corrective Action Initiated, Taken Over, or Completed by RP or Other Agency

Spill Date	Date Cleanup Ceased	Cause of Spill	Meets Cleanup Standards		Penalty Recommended	
12/23/1995		EQUIPMENT FAILURE	NO		NO	

Material Spilled	Material Class	Quantity Spilled		Quantity Recovered		Resource(s) Affected
		Units		Units		
DIESEL	PETROLEUM	0	GALLONS	0	GALLONS	SOIL

Caller Remarks:

believed to be frozen equipment that caused spill spill is right across from platform absorbant & speedi dry for clean up

DEC Investigator Remarks:

Prior to Sept, 2004 data translation this spill Lead_DEC Field was BLAIN 19:44-PNB TELECON W/AMTRAK, FUEL TRUCK FUELING TRAIN, FROZEN VENT CAUSED BLOW-BACK WHEN HOSE UNCOUPLED, ON PAVING, USED SORBENTS, CONT. MATERIAL IN 5 55gal DRUMS, SOME SOIL, MOSTLY SORBENT, TO GO TO POLLUTION CONTROL Dept Tue.

AMTRAK SPILLS: 8603616, 8902792, 8908915, 8910698, 9010061, 9104514, 9109125, 9109127, 9111297, 9200559, 9201915, 9204101, 9209501, 9209773, 9214182, 9214392, 9304561, 9305742, 9310766, 9410036, 9500315, 9511471, 9512042, 9710677, 9805489.

Map Identification Number 133	AMTRAK STATION EAST ST ENGINE (TRACK 17 BELOW ST.)	Spill Number: 9511471	Close Date: 12/15/1995
	EAST ST AMTRAK STATION EAST ST RENSSELAER NY	RENSSELAER, NY	TT-Id: 520A-0257-886

MAP LOCATION INFORMATION

Site location mapped by: MANUAL MAPPING (4)
 Approximate distance from property: 767 feet to the S

ADDRESS CHANGE INFORMATION

Revised street: NO CHANGE
 Revised zip code: 12144

Source of Spill: RAILROAD CAR Spiller: TOM FLOYD – AMTRAK TRAIN STATION (NOT AMTRAK) Spiller Phone: (518) 462-5779
 Notifier Type: Responsible Party Notifier Name: Notifier Phone:
 Caller Name: TOM FLOYD Caller Agency: AMTRACK (AMTRAK) Caller Phone: (518) 462-5779
 DEC Investigator: WEBLAIN Contact for more spill info: TOM FLOYD Contact Person Phone: (518) 462-5779

Category: Known or probable release, where, without action, there is a potential for a fire/explosion hazard (indoors or outdoors),
 contamination of drinking water supplies, or significant release to surface waters.
 Class: Willing RP – No DEC Field Response – Corrective Action Initiated or Completed by RP or Other Agency

Spill Date	Date Cleanup Ceased	Cause of Spill	Meets Cleanup Standards		Penalty Recommended	
12/11/1995	12/12/1995	HUMAN ERROR	YES		NO	

Material Spilled	Material Class	Quantity Spilled	Units	Quantity Recovered	Units	Resource(s) Affected
CRANK CASE OIL	PETROLEUM	50.00	GALLONS	50.00	GALLONS	SOIL

Caller Remarks:

A CONTRACTOR WAS TAKING APART A RR ENGINE WHEN THE CRANK CASE WAS OPENED CAUSING SPILL
 SPILL WAS CONFINED AND CLEANED UP

DEC Investigator Remarks:

Prior to Sept, 2004 data translation this spill Lead_DEC Field was BLAIN SEE AMTRAK Rpt (edoc), CONT. SOIL W/I GAUGE OF TRACK 4.5'x20', CONT. SOIL & BALLAST REMOVED (4 DRUMS), TO BE MOVED TO POLLUTION CONTROL Bldg FOR DISPOSAL.

AMTRAK SPILLS: 8603616, 8902792, 8908915, 8910698, 9010061, 9104514, 9109125, 9109127, 9111297, 9200559, 9201915, 9204101, 9209501, 9209773, 9214182, 9214392, 9304561, 9305742, 9310766, 9410036, 9500315, 9511471, 9512042, 9710677, 9805489.

Map Identification Number 134 **AMTRAK STATION EAST ST TRANSFORMER** **Spill Number: 9500315** **Close Date: 05/04/1995**
 EAST ST RENSSELAER, NY TT-Id: 520A-0257-887
 AMTRAK STATION EAST ST.

MAP LOCATION INFORMATION
 Site location mapped by: MANUAL MAPPING (4)
 Approximate distance from property: 767 feet to the S

ADDRESS CHANGE INFORMATION
 Revised street: NO CHANGE
 Revised zip code: 12144

Source of Spill: MAJOR OIL FACILITY (>400,000 GAL)	Spiller: AMTRAK TRAIN STATION	Spiller Phone: (518) 462-5751
Notifier Type: Responsible Party	Notifier Name:	Notifier Phone:
Caller Name: JOHN MERCIER	Caller Agency: AMTRAK	Caller Phone: (518) 462-5751
DEC Investigator: WEBLAIN	Contact for more spill info:	Contact Person Phone:

Category: Known or probable release, where, without action, there is a potential for a fire/explosion hazard (indoors or outdoors), contamination of drinking water supplies, or significant release to surface waters.
 Class: Willing RP – No DEC Field Response – Corrective Action Initiated or Completed by RP or Other Agency

Spill Date	Date Cleanup Ceased	Cause of Spill	PBS # Involved	Meets Cleanup Standards	Penalty Recommended
04/07/1995	04/13/1995	HUMAN ERROR	' - '	UNKNOWN	NO

Material Spilled	Material Class	Quantity Spilled	Units	Quantity Recovered	Units	Resource(s) Affected
PCB OIL	PETROLEUM	30.00	GALLONS	0.00	GALLONS	SOIL

TANK TEST INFORMATION

Tank Number	Tank Size	Tank Test Method	Leak Rate	Gross Leak or Failure
		Unknown	0.00	UNKNOWN

Caller Remarks:

AMTRAK TRUCK BACKED INTO TRANSFORMER, ON CONCRETE, 50PPM PCB. RPT REFD TO BREZNER (HAZ WASTE), SCHER ELECTRIC CLEANED. AMTRAK 400 W. 31ST ST NY 10001 212-630-7232 RICHARD MOHLENOFF.

DEC Investigator Remarks:

Prior to Sept, 2004 data translation this spill Lead_DEC Field was BLAIN 09/28/95: This is additional information about material spilled from the translation of the old spill file: TRANSFORMER OIL PCB. edoc

AMTRAK SPILLS: 8603616, 8902792, 8908915, 8910698, 9010061, 9104514, 9109125, 9109127, 9111297, 9200559, 9201915, 9204101, 9209501, 9209773, 9214182, 9214392, 9304561, 9305742, 9310766, 9410036, 9500315, 9511471, 9512042, 9710677, 9805489.

Serious questions arose about the qualifications and conduct of the cleanup. See files.

Map Identification Number 135 **AMTRAK STATION FUEL TRUCK EAST ST** **Spill Number: 9201915** **Close Date: 06/08/1992**
 EAST ST RENSSELAER, NY TT-Id: 520A-0257-868
 AMTRAK RENSSELAER STATION

MAP LOCATION INFORMATION

Site location mapped by: MANUAL MAPPING (4)
 Approximate distance from property: 767 feet to the S

ADDRESS CHANGE INFORMATION

Revised street: NO CHANGE
 Revised zip code: 12144

Source of Spill: TANK TRUCK Spiller: AMTRAK TRAIN STATION Spiller Phone:
 Notifier Type: Responsible Party Notifier Name: Notifier Phone:
 Caller Name: LARRY LOHMAN Caller Agency: AMTRAK Caller Phone: (518) 462-5726
 DEC Investigator: HOY Contact for more spill info: Contact Person Phone:

Category: Known petroleum or hazardous material release with minimal potential for fire/explosion (indoors or outdoors), drinking water contamination, or releases to surface waters.

Class: Willing RP – DEC Field Response – Corrective Action Initiated, Taken Over, or Completed by RP or Other Agency

Spill Date	Date Cleanup Ceased	Cause of Spill	PBS # Involved	Meets Cleanup Standards	Penalty Recommended
05/15/1992	05/15/1992	EQUIPMENT FAILURE	' - '	UNKNOWN	NO

Material Spilled	Material Class	Quantity Spilled	Units	Quantity Recovered	Units	Resource(s) Affected
DIESEL	PETROLEUM	15.00	GALLONS	0.00	GALLONS	SOIL

TANK TEST INFORMATION


Tank Number	Tank Size	Tank Test Method	Leak Rate	Gross Leak or Failure
		Unknown	0.00	UNKNOWN

Caller Remarks:

FUEL TRUCK RUPTURED HOSE, USED SORBENTS & SPEEDIDRY, DRUMMED FOR DISPOSAL.

DEC Investigator Remarks:

AMTRAK SPILLS: 8603616, 8902792, 8908915, 8910698, 9010061, 9104514, 9109125, 9109127, 9111297, 9200559, 9201915, 9204101, 9209501, 9209773, 9214182, 9214392, 9304561, 9305742, 9310766, 9410036, 9500315, 9511471, 9512042, 9710677, 9805489.

Map Identification Number 136 **57 JOHN ST LEAKING CAR**
 57 JOHN ST

RENSSELAER, NY

Spill Number: 9305752

Close Date: 08/12/1993
 TT-Id: 520A-0139-558

MAP LOCATION INFORMATION

Site location mapped by: MANUAL MAPPING (3)
 Approximate distance from property: 793 feet to the SE

ADDRESS CHANGE INFORMATION

Revised street: NO CHANGE
 Revised zip code: 12144

Source of Spill: PASSENGER VEHICLE
 Notifier Type: Affected Persons
 Caller Name: RICHARD LUCEY
 DEC Investigator: WEBLAIN

Spiller: TENANT
 Notifier Name:
 Caller Agency: CIT
 Contact for more spill info:

Spiller Phone:
 Notifier Phone:
 Caller Phone: (518) 474-3840
 Contact Person Phone:


Category: Possible petroleum release with minimal potential for fire/explosion (indoors or outdoors), drinking water contamination, or releases to surface waters, known releases with no potential for damage, or non-petroleum/non-hazardous spills.
 Class: Any Type of RP Including No RP – No DEC Field Response – Corrective Action by Spill Response Not Required

Spill Date	Date Cleanup Ceased	Cause of Spill	Meets Cleanup Standards	Penalty Recommended
08/10/1993	08/11/1993	EQUIPMENT FAILURE	UNKNOWN	NO

Material Spilled	Material Class	Quantity Spilled	Units	Quantity Recovered	Units	Resource(s) Affected
WASTE OIL/USED OIL	PETROLEUM	0	GALLONS	0	GALLONS	SOIL

Caller Remarks:
 CAR HAS BEEN LEAKING FOR 2MOS TO ST & SEWER. NO DEC RESPONSE.

DEC Investigator Remarks:
 Prior to Sept, 2004 data translation this spill Lead_DEC Field was BLAIN

Map Identification Number 137 **STEESE RES 3RD ST**
 1566 3RD ST
 MIKE STEESE RESIDENCE 1566 3RD ST

RENSSELAER, NY

Spill Number: 0811526

Close Date: 01/27/2009
 TT-Id: 520A-0224-873

MAP LOCATION INFORMATION

Site location mapped by: MANUAL MAPPING (3)
 Approximate distance from property: 795 feet to the ENE

ADDRESS CHANGE INFORMATION

Revised street: NO CHANGE
 Revised zip code: 12144

Source of Spill: PRIVATE DWELLING Spiller: BILL BRUNDIGE, JH BURMASTER – JH BUHRMASTER Spiller Phone:
 Notifier Type: Responsible Party Notifier Name: Notifier Phone:
 Caller Name: Caller Agency: Caller Phone:
 DEC Investigator: ajkokock Contact for more spill info: BILL BRUNDIGE Contact Person Phone: (518) 382-0260

Category: Known petroleum or hazardous material release with minimal potential for fire/explosion (indoors or outdoors), drinking water contamination, or releases to surface waters.
 Class: Willing RP – No DEC Field Response – Corrective Action Initiated or Completed by RP or Other Agency

Spill Date	Date Cleanup Ceased	Cause of Spill	Meets Cleanup Standards		Penalty Recommended	
01/20/2009		EQUIPMENT FAILURE	NO		NO	

Material Spilled	Material Class	Quantity Spilled		Quantity Recovered		Resource(s) Affected
		Units		Units		
#2 FUEL OIL	PETROLEUM	1.00	GALLONS	0.00	GALLONS	


Caller Remarks:

CALLER STATES THAT THERE WAS NO VENT ALARM SOUNDING AND ABOUT A GALLON SPILLED TO SNOW. CLEAN UP WAS DONE. UNK IF THERE IS ANY PRODUCT WAS SPILLED INSIDE, HOME OWNER WAS NOT HOME. NUMBER TO THE RESIDENCE IS 518-465-4399.

DEC Investigator Remarks:

2009-01-20 TK called Bill Brundige – Bhurmaster. spill is considered a small overfill at vent. Oil company was unable to access basment. No one was home. TK will try to follow up with home owner.

2009-01-27 Mike Steese returned call and informed Tony K. no petroleum spilled in basement. File Closed.

Map Identification Number 138 **TEDFORD 2ND ST**
 1640 2ND ST

RENSSELAER, NY

Spill Number: 9303575

Close Date: 02/02/1998
 TT-Id: 520A-0140-205

MAP LOCATION INFORMATION

Site location mapped by: MANUAL MAPPING (3)
 Approximate distance from property: 933 feet to the NE

ADDRESS CHANGE INFORMATION

Revised street: NO CHANGE
 Revised zip code: 12144

Source of Spill: PRIVATE DWELLING Spiller: SCOTT TEDFORD Spiller Phone:
 Notifier Type: Citizen Notifier Name: Notifier Phone:
 Caller Name: ANON * Caller Agency: Caller Phone:
 DEC Investigator: WEBLAIN Contact for more spill info: Contact Person Phone:

Category: Possible petroleum release with minimal potential for fire/explosion (indoors or outdoors), drinking water contamination, or releases to surface waters, known releases with no potential for damage, or non-petroleum/non-hazardous spills.
 Class: Willing RP – DEC Field Response – Corrective Action Initiated, Taken Over, or Completed by RP or Other Agency

Spill Date	Date Cleanup Ceased	Cause of Spill	Meets Cleanup Standards	Penalty Recommended
06/18/1993		DELIBERATE	NO	NO


Material Spilled	Material Class	Quantity Spilled		Quantity Recovered		Resource(s) Affected
		Units		Units		
WASTE OIL/USED OIL	PETROLEUM	0	GALLONS	0	GALLONS	SOIL

Caller Remarks:

SERVICES CARS, DUMPS OIL ON GROUND, RAIN RUN-OFF TO ST. SGT VAN DYKE, RENS PD 462-7451. SEE 9303544???

DEC Investigator Remarks:

Prior to Sept, 2004 data translation this spill Lead_DEC Field was BLAIN

Map Identification Number 139 **FIACCO RES 4TH @ PINE PCS** **Spill Number: 0008422** **Close Date: 03/20/2001**
 1140 4TH ST @ PINE RENSSELAER, NY TT-Id: 520A-0140-189
 CORNER 4TH ST AND AND PINE ST-1140 4TH S

MAP LOCATION INFORMATION

Site location mapped by: MANUAL MAPPING (3)
 Approximate distance from property: 941 feet to the ESE

ADDRESS CHANGE INFORMATION

Revised street: 1140 4TH ST
 Revised zip code: 12144

Source of Spill: COMMERCIAL/INDUSTRIAL Spiller: JAKE BURNETT Spiller Phone: (518) 462-0480
 Notifier Type: Local Agency Notifier Name: SELF Notifier Phone:
 Caller Name: JIM VANVORST Caller Agency: CITY OF RENN BLDG DEPT Caller Phone: (518) 462-5489
 DEC Investigator: WEBLAIN Contact for more spill info: JIM VANVORST Contact Person Phone: (518) 462-5489

Category: Known or probable release, where, without action, there is a potential for a fire/explosion hazard (indoors or outdoors), contamination of drinking water supplies, or significant release to surface waters.
 Class: Unable or Unwilling RP – DEC Field Response – DEC Corrective Action Required

Spill Date	Date Cleanup Ceased	Cause of Spill	Meets Cleanup Standards		Penalty Recommended		
10/18/2000		DELIBERATE	YES		NO		
Material Spilled		Material Class	Quantity Spilled	Units	Quantity Recovered	Units	Resource(s) Affected
CONSTRUCTION MATERIAL		OTHER	0	GALLONS	0	GALLONS	SOIL

Caller Remarks:

owner of property Carmond [SP] Fiacco told subj he could dump on the property – caller states there is const debris and he can smell fuel oil in area – req a call back from DEC Rep – if caller is not available ask for Dan Moore same phone number

DEC Investigator Remarks:

Prior to Sept, 2004 data translation this spill Lead_DEC Field was BLAIN/ECOS 15:57-PNB CALLED VAN VORST, SPOKE W/DAN MOORE, CODE ENF OFFICER WAS PASSING SITE & SAW DUMPING, Insp FOUND CONT. SOIL (BLACK DIRT, HEAVY ODOR), SOIL COMES FROM OLD JOY STORE (NEW ECKERD SITE) ON COLUMBIA St (SEE 9811457, 9900347), BURNETT CLAIMS FIACCO (CARMEN FIACCO 465-9591) INVITED HIM TO DUMP DIRT THERE FOR FILL, FIACCO DENIES IT; ECOS TO INVESTIGATE.

10/24/2000 Blain onsite w ECO Acierno. Walked site. Contaminated soils covered w several inches of fresh sand. Steep embankment.

see folder

10/25/00 Blain took samples of soil to Adirondack Labs.

11/01/2000 Results of 2 soil samples run TCLP 502.2. Nondetect for all parameters.

11/20 Bill from Adirondack= \$260.

3/01 RP letter sent.

3/01 ISR to Allan. 4/10/01-FINAL ISR TO C.O.

closed

folder

Map Identification Number 140  **MICHELI CONTRACTING LAWRENCE ST** **Spill Number: 9209408** **Close Date: 11/30/1992**
 95 LAWRENCE ST RENSSELAER, NY TT-Id: 520A-0139-551
 MICHELI CONTRACTING CORP. 95 LAWRENCE ST

MAP LOCATION INFORMATION
 Site location mapped by: MANUAL MAPPING (3)
 Approximate distance from property: 997 feet to the S

ADDRESS CHANGE INFORMATION
 Revised street: NO CHANGE
 Revised zip code: 12144

Source of Spill: COMMERCIAL/INDUSTRIAL Spiller: MICHELI CONTRACTING Spiller Phone: (518) 434-2988
 Notifier Type: Affected Persons Notifier Name: Notifier Phone:
 Caller Name: DISP MCKENNY Caller Agency: RENS PD Caller Phone: (518) 462-7451
 DEC Investigator: WEBLAIN Contact for more spill info: Contact Person Phone:

Category: Known or probable release, where, without action, there is a potential for a fire/explosion hazard (indoors or outdoors),
 contamination of drinking water supplies, or significant release to surface waters.

Class: Any Type of RP, Including No RP – DEC Field Response – Corrective Action Not Required or Not Possible

Spill Date	Date Cleanup Ceased	Cause of Spill	Meets Cleanup Standards	Penalty Recommended
11/10/1992	11/12/1992	HOUSEKEEPING	UNKNOWN	NO


Material Spilled	Material Class	Quantity Spilled	Units	Quantity Recovered	Units	Resource(s) Affected
DIESEL	PETROLEUM	0	GALLONS	0	GALLONS	SOIL

Caller Remarks:

2 275 AGTS OVERFILLED, OIL ON LEAVES UNDER TANKS, UNK-ORIGIN FIRE STARTED 11/12, FD PUT OUT, SAW WATER & ELECTRIC PROBLEMS @ SITE. BLAIN TELECON W/DPD INDICATED MINOR OVERFILL, NOT A SPILL PROBLEM.

DEC Investigator Remarks:

Prior to Sept, 2004 data translation this spill Lead_DEC Field was BLAIN 9905184, 1601654; PBS 4-600954

Map Identification Number 141  **MILLER RES 4TH ST** **Spill Number: 1108333** **Close Date: 04/04/2012**
 1546 4TH ST RENSSELAER, NY TT-Id: 520A-0267-212
 SOIL 1546 4TH ST

MAP LOCATION INFORMATION
 Site location mapped by: MANUAL MAPPING (4)
 Approximate distance from property: 1045 feet to the ENE

ADDRESS CHANGE INFORMATION
 Revised street: NO CHANGE
 Revised zip code: 12144

Source of Spill: PRIVATE DWELLING	Spiller: ILENE MILLER (EILEEN?) – EILEEN MILLER	Spiller Phone:
Notifier Type: Other	Notifier Name:	Notifier Phone:
Caller Name:	Caller Agency:	Caller Phone:
DEC Investigator: JDUTBERG	Contact for more spill info: MATT POLSINELLO	Contact Person Phone:

Category: Known or probable release, where, without action, there is a potential for a fire/explosion hazard (indoors or outdoors), contamination of drinking water supplies, or significant release to surface waters.
 Class: Willing RP – DEC Field Response – Corrective Action Initiated, Taken Over, or Completed by RP or Other Agency

Spill Date	Date Cleanup Ceased	Cause of Spill	Meets Cleanup Standards	Penalty Recommended
09/29/2011		EQUIPMENT FAILURE	NO	NO

Material Spilled	Material Class	Quantity Spilled		Quantity Recovered		Resource(s) Affected
		Units		Units		
#2 FUEL OIL	PETROLEUM	30.00	GALLONS	0.00	GALLONS	SOIL

Caller Remarks:

Caller advised filter broke off of tank and spilled aprx 30 gallons into soil in the basement. Clean up is in progress.

DEC Investigator Remarks:

9/30/11 JDU and MF on site. Basement wall is deteriorating and colapsing into the basement. This allowed rain water to run into the basement and turn the dirt floor into mud. The bricks that the tank was sitting on sank in the mud and the tank slipped of the bricks causing the filter to hit the ground and break. The fuel oil company was called and placed a vacuum on the tank to stop the slow leak. Eventually 120 gal of oil was pumped into a temporary storage container. Estimated 50 gal loss. Pulsinello fuels did place speedy dry on dirt floor the night of the spill. Pulsinello Fuells also placed the tank on new legs and larger blocks to ensure it would not tip again. Pulsinelle also scraped up the top layer of impacted soil with the speedy dry then placed poly on the ground and ran a vent fan out the side of the basement. Basement does have strong odors but the rest of the house is not impacted.

Homeowner – Eileen Miller 436-9269 Insurance– Travelers Ins. Claim #HJF2017 (800)223-4820 Adjuster– Richard Maura Policy # 114343633 632 1

10/4/11 JDU on site. Basement has slight odors but has improved. Homeowner has no complaint of odors in the house. Pulsinello Fuels removed a small amount of soil and placed it on poly in the back yard.

10/5/11 Contacted Eileen Miller the homeowner. Informed her that soil could not be removed from the basement due to the consition of the foundation. She is not concerned about leaving soil in the basement and has had no odor issues in the house. House is supplied with municipal water so no drinking water issues exist. Will contact DOH to confirm the soil can be left in basement. – JDU

10/13/11 telcom with Matt Pulsinello. They are disposing of the lose soil today and plan to pump the oil from the temporary container back into the tank shortly. The vent fan is still blowing in the basement. Pulsinello Fuels is doing the minor cleanup work without charging the homeowner. Pulsinello said that they would leave the fan in the basement until they heard back from DEC about what the cleanup plan would be. –JDU

10/14/11 Spill forwarded to DOH. Told Mike Hughes that it was unsafe to work in the basement due to the wall caving in. Asked if he would review the spill and let us know if there were any concerns or objections to us closeing the spill as not meeting standards. JDU

1/23/2012 Heard from Mike Houghes DOH. Can't get a hold of homeowner. He was ok with closing spill. JDU

Spill closed.

Map Identification Number 142  **NAT GRID VEHICLE WILLOW ST** **Spill Number: 1305395** **Close Date: 12/12/2013**
 86 WILLOW ST RENSSELAER, NY TT-Id: 520A-0291-256
 ROADWAY 86 WILLOW ST RENSSELAER

MAP LOCATION INFORMATION

Site location mapped by: MANUAL MAPPING (4)
 Approximate distance from property: 1061 feet to the SSE

ADDRESS CHANGE INFORMATION

Revised street: NO CHANGE
 Revised zip code: 12144

Source of Spill: COMMERCIAL VEHICLE Spiller: BARB SCHEUER – NATIONAL GRID Spiller Phone:
 Notifier Type: Responsible Party Notifier Name: Notifier Phone:
 Caller Name: Caller Agency: Caller Phone:
 DEC Investigator: pnbentie Contact for more spill info: BARB SCHEUER Contact Person Phone: (518) 433-3696

Category: Known petroleum or hazardous material release with minimal potential for fire/explosion (indoors or outdoors), drinking water contamination, or releases to surface waters.

Class: Willing RP – No DEC Field Response – Corrective Action Initiated or Completed by RP or Other Agency

Spill Date	Date Cleanup Ceased	Cause of Spill	Meets Cleanup Standards		Penalty Recommended	
08/19/2013		EQUIPMENT FAILURE	YES		NO	
Material Spilled	Material Class	Quantity Spilled	Units	Quantity Recovered	Units	Resource(s) Affected
HYDRAULIC OIL	PETROLEUM	1.00	GALLONS	0.00	GALLONS	SOIL

Caller Remarks:

Spilled onto roadway. Cleanup is pending. National Grid cleanup has been dispatched.

DEC Investigator Remarks:

11/7/13 – per e-mail from Barb Scheurer: hydraulic oil, complete, cleaned by NG.

Map Identification Number 143



CITGO 3RD ST @ WASHINGTON AVE GRAY

3RD ST @ WASHINGTON AVE (1647 A 3RD ST)
CITGO STA. 3RD + WASH 3RD AV+ WASHINGTON

RENSSELAER, NY

Spill Number: 9406821

Close Date: 09/15/1994

TT-Id: 520A-0139-406

MAP LOCATION INFORMATION

Site location mapped by: MANUAL MAPPING (3)

Approximate distance from property: 1062 feet to the NE

ADDRESS CHANGE INFORMATION

Revised street: 3RD ST / WASHINGTON AVE

Revised zip code: 12144

Source of Spill: GASOLINE STATION OR PBS FACILITY

Notifier Type: Citizen

Caller Name: MR IOVIANO

DEC Investigator: WEBLAIN

Spiller: (W)475-3600 EXT3277 – DAVID GRAY (3RD ST CI

Notifier Name:

Caller Agency: CIT

Contact for more spill info:

Spiller Phone: (518) 479-3876

Notifier Phone:

Caller Phone: (518) 462-2449

Contact Person Phone:

Category: Known or probable release, where, without action, there is a potential for a fire/explosion hazard (indoors or outdoors), contamination of drinking water supplies, or significant release to surface waters.

Class: Willing RP – DEC Field Response – Corrective Action Initiated, Taken Over, or Completed by RP or Other Agency

Spill Date	Date Cleanup Ceased	Cause of Spill	PBS # Involved	Meets Cleanup Standards	Penalty Recommended
08/18/1994	08/19/1994	EQUIPMENT FAILURE	4-087351	UNKNOWN	NO

Material Spilled	Material Class	Quantity Spilled	Units	Quantity Recovered	Units	Resource(s) Affected
GASOLINE	PETROLEUM	0	GALLONS	0	GALLONS	SEWER

TANK TEST INFORMATION

Tank Number	Tank Size	Tank Test Method	Leak Rate	Gross Leak or Failure
		Unknown	0.00	UNKNOWN

Caller Remarks:

CALLER CLAIMS UGTS ABAN @ CONVERTED STAT CAUSE ODOR IN SEWER. BLAIN INSP FOUND NO PROBLEM, POSSIBLE PBS CONCERNS. APPARENT NEIGHBOR DISPUTE, SEE FOLDER DOB FOUND PBS REG, UGTS ABAN IN PLACE? ASSESS D

DEC Investigator Remarks:


Prior to Sept, 2004 data translation this spill Lead_DEC Field was BLAIN 11/94 INITIAL SITE INVESTIGATION-- 3 BORINGS, ONE OF THEM SHOWED SOME SIGNIFICANT CONTAMINATION IN THE CENTER OF THE SITE. THE SITE CONTAINS TANKS THAT WERE FILLED IN PLACE WITHOUT THE BENEFIT OF A SITE ASSESSMENT. APPROX. 5 PPM IN SOILS VIA TCLP METHOD.

6/97 SECOND PHASE INVESTIGATION NO GW TO DEPTH OF 32 FEET. NO CONTAMINATION FOUND AT THE EDGES OF THE PROPERTY.

CLOSED, DOES NOT MEET STANDARDS.

WB

See Edocs; 8911708; PBS 4-087351

Map Identification Number 144  **QUACKENDERRY CREEK BTWN PARTITION & WILSON** **Spill Number: 9200569** **Close Date: 04/16/1992**
 PARTITION ST, WILSON ST RENSSELAER, NY TT-Id: 520A-0140-617
 PARTITION + WILSON ST QUACKENDERRY CREEK

MAP LOCATION INFORMATION
 Site location mapped by: MANUAL MAPPING (5)
 Approximate distance from property: 1083 feet to the SSE

ADDRESS CHANGE INFORMATION
 Revised street: PARTITION ST / WILSON CREEK
 Revised zip code: 12144

Source of Spill: UNKNOWN Spiller: UNKNOWN Spiller Phone:
 Notifier Type: Police Department Notifier Name: Notifier Phone:
 Caller Name: DISP. LAURER Caller Agency: RENS PD Caller Phone: (518) 462-7451
 DEC Investigator: WEBLAIN Contact for more spill info: Contact Person Phone:

Category: Possible petroleum release with minimal potential for fire/explosion (indoors or outdoors), drinking water contamination, or releases to surface waters, known releases with no potential for damage, or non-petroleum/non-hazardous spills.
 Class: Any Type of RP, Including No RP – DEC Field Response – Corrective Action Not Required or Not Possible


Spill Date	Date Cleanup Ceased	Cause of Spill	Meets Cleanup Standards		Penalty Recommended	
04/14/1992	04/14/1992	DELIBERATE	UNKNOWN		NO	
Material Spilled	Material Class	Quantity Spilled	Units	Quantity Recovered	Units	Resource(s) Affected
WASTE OIL/USED OIL	PETROLEUM	0	GALLONS	0	GALLONS	SEWER

Caller Remarks:

20:20-PNB TELECON W/OFF FRANKOWSKI, RPT OF SHEEN, FOUND & TRACED TO STORM DRAIN, EMPTY 30GAL GARBAGE CAN W/OLD OIL FILTER & STAINS, RPT AVAILABLE @ POLICE STA. SEE 9201302.

DEC Investigator Remarks:

Prior to Sept, 2004 data translation this spill Lead_DEC Field was BLAIN 9305705, 9813332.

Map Identification Number 145 **ARTHUR HILTON PROPERTY FORBES AVE** **Spill Number: 1300591** **Close Date: 06/14/2016**
 20 FORBES AVENUE RENSSELAER, NY TT-Id: 520A-0287-173

MAP LOCATION INFORMATION

Site location mapped by: MANUAL MAPPING (3)
 Approximate distance from property: 1271 feet to the NNE

ADDRESS CHANGE INFORMATION

Revised street: NO CHANGE
 Revised zip code: 12144

Source of Spill: COMMERCIAL/INDUSTRIAL Spiller: arthur hilton Spiller Phone:
 Notifier Type: Local Agency Notifier Name:
 Caller Name: Caller Agency: Notifier Phone:
 DEC Investigator: JDUTBERG Contact for more spill info: DAN MOORE Caller Phone:
 Contact Person Phone: (518) 788-5903

Category: Known or probable release, where, without action, there is a potential for a fire/explosion hazard (indoors or outdoors),
 contamination of drinking water supplies, or significant release to surface waters.
 Class: Unable or Unwilling RP – DEC Field Response – DEC Corrective Action Required

Spill Date	Date Cleanup Ceased	Cause of Spill	Meets Cleanup Standards		Penalty Recommended	
04/15/2013		HOUSEKEEPING	NO		NO	

Material Spilled	Material Class	Quantity Spilled	Units	Quantity Recovered	Units	Resource(s) Affected
UNKNOWN MATERIAL	OTHER	0	UNKNOWN	0	UNKNOWN	SOIL

Caller Remarks:

The City obtained court ordered access to inspect this site for code violations. During their inspection, several leaking 55 gallon drums were observed. The City would like the DEC to provide guidance on how to handle these drums.

DEC Investigator Remarks:

4/26/13 JDU on site with City of Rensselaer Code Enforcement Personnel. Large area at north end of building that appears to be a dump site where debris has been buried. Large amounts of other debris and used tires inside the building. Pictures and info forwarded to solid waste. Several drums inside the building. Facility rep. claimed that they had hired a company out of syracuse to characterize lable and dispose of drums. The majority of the drums had been labled a this point. Underground tank located on the south end of the buildings. Stuck the tank and found aproximately 2' of product in the tank. Product resembled and appears to be heating oil.

Large vaults under builing appear to be designed for water flow under the building. It is believed that the vaults discharge to the hudson. Uncertain if floor drains throughout the building are tied into the vaults or where they discharge to. Structure of the building is coated with what might be an asbestos material. Unidentified material is flaking off the building and piling up on the floors throughout.

E-mail recieved from Will O'leary who is City of Rens. Code enforcement. What appears to be another underground and a waste oil tank and burner were found on site. Pictures were attached and in edocs. Searched PBS records and the facility has never been registered.

5/15/13 E-mail sent to Will O'leary to try to get site access so that the oil tanks could be observed to determine if PBS registration was needed. Solid waste was also going to accompany us to the site. Site access was not granted. JDU

6/14/16 No further complaints from Code enforcement or other agencies. No evidence of any petroleum impacts to the environment or any other spills. Closed. JDU

Map Identification Number 146 **DUNN MEMORIAL BRIDGE MOYER HUDSON RIVER** **Spill Number: 9508028** **Close Date: 01/28/1997**
 RT 20 DUNN BRIDGE HUDSON RIVER RENSSELAER, NY TT-Id: 520A-0140-568

MAP LOCATION INFORMATION

Site location mapped by: MANUAL MAPPING (4)
 Approximate distance from property: 1990 feet to the SSW

ADDRESS CHANGE INFORMATION

Revised street: RT 20 DUNN BRIDGE HUDSON
 Revised zip code: 12144

Source of Spill: TANK TRUCK	Spiller: SAME – MOYER PETROLEUM	Spiller Phone:
Notifier Type: Responsible Party	Notifier Name: TRUCK DRIVER	Notifier Phone:
Caller Name: DAVE MOYER	Caller Agency: MOYER PETROLEUM	Caller Phone: (518) 355-2100
DEC Investigator: WEBLAIN	Contact for more spill info: DAVE MOYER	Contact Person Phone:

Category: Known release which created a fire/explosion hazards (inside or outdoors), drinking water supply contamination, or significant releases to surface waters.

Class: Willing RP – DEC Field Response – Corrective Action Initiated, Taken Over, or Completed by RP or Other Agency

Spill Date	Date Cleanup Ceased	Cause of Spill	Meets Cleanup Standards	Penalty Recommended
09/29/1995		TRAFFIC ACCIDENT	YES	NO

Material Spilled	Material Class	Quantity Spilled	Units	Quantity Recovered	Units	Resource(s) Affected
GASOLINE	PETROLEUM	5000	GALLONS	4500	GALLONS	SOIL

 Caller Remarks:

TRACTOR TRAILER ROLL OVER ACCIDENT, TANK TRAILER RUPTURED ON ROLLING OVER, BELIEVE TO BE ONLY ONE COMPARTMENT. LARGEST COMP IS 3200 GALLONS, IN THE REAR OF TRAILER. POSSIBLE THE REAR COMPARTMENT REPUTERED.

DEC Investigator Remarks:

Prior to Sept, 2004 data translation this spill Lead_DEC Field was BLAIN SEE FOLDER. A TRUCK DID NOT MAKE IT AROUND THE TURN ON THE BRIDGE. IT OVRTURNED AND RUPTURED, SPILLING THE GASOLINE ONTO AND OVER THE RAILING OF THE BRIDGE. AN EXTENSIVE SOIL EXCAVATION WAS DONE, AND A VAPOR EXTRACTION SYSTEM WAS INSTALLED. THE VAPORS EXTRACTED FELL TO ZERO ON THE H-NU JUST PRIOR TO A SECOND TRUCK OVERTURN IN THE SAME SPOT ON THE BRIDGE. (SEE SPILL #96-12299). NEW RP ASSERTS THAT WHILE THEY WERE REMOVING THE NEW SPILL THEY RAN INTO THO OLD SPILLAGE IN SOME LOCATIONS. CLOSE SPILL 95-08028.

WB

SEE 0110069 (THEY DON'T SEEM TO LEARN).

Map Identification Number 147 **DUNN BRIDGE PAIL RT 20** **Spill Number: 9403654** **Close Date: 09/27/1994**
 RT 9 & 20 W ON E SIDE BRIDGE RENSSELAER, NY TT-Id: 520A-0140-569
 RT 9 & RT 20

MAP LOCATION INFORMATION

Site location mapped by: MANUAL MAPPING (4)
 Approximate distance from property: 1990 feet to the SSW

ADDRESS CHANGE INFORMATION

Revised street: RT 20 W ON E SIDE BRIDGE
 Revised zip code: 12144

Source of Spill: COMMERCIAL VEHICLE	Spiller: UNK	Spiller Phone:
Notifier Type: Police Department	Notifier Name:	Notifier Phone:
Caller Name: RICK BUTTERFIELD	Caller Agency: NYSP	Caller Phone: (518) 783-3235
DEC Investigator: WEBLAIN	Contact for more spill info:	Contact Person Phone:

Category: Possible petroleum release with minimal potential for fire/explosion (indoors or outdoors), drinking water contamination, or releases to surface waters, known releases with no potential for damage, or non-petroleum/non-hazardous spills.
 Class: Any Type of RP Including No RP – No DEC Field Response – Corrective Action by Spill Response Not Required

Spill Date	Date Cleanup Ceased	Cause of Spill	Meets Cleanup Standards	Penalty Recommended
06/15/1994	06/17/1994	HUMAN ERROR	UNKNOWN	NO


NO MATERIAL INFORMATION GIVEN FOR THIS SPILL

Caller Remarks:

SAW PAIL BY BARRIER, SPILL OVER LG AREA, CONCERNED ABOUT RIVER. 6/16- BLAIN DRIVE-BY SAW TARRY SPLOTCH, NO CLEAN-UP FEASIBLE.

DEC Investigator Remarks:

Prior to Sept, 2004 data translation this spill Lead_DEC Field was BLAIN 09/28/95: This is additional information about material spilled from the translation of the old spill file: BLACK OILY STUFF

Map Identification Number 148  **DUNN BRIDGE BROADWAY TO COLUMBIA ST EXITS** **Spill Number: 1505663** **Close Date: 08/27/2015**
 DUNN BRIDGE BROADWAY TO COLUMBIA ST EXITSALBANY TO RENSSELAER, NY **TT-Id: 520A-0348-643**
 DUNN BRIDGE EB BETWEEN BROADW ALB/ RENSS

MAP LOCATION INFORMATION

Site location mapped by: MANUAL MAPPING (4)
 Approximate distance from property: 1990 feet to the SSW

ADDRESS CHANGE INFORMATION

Revised street: COLUMBIA ST
 Revised zip code: 12144

Source of Spill: COMMERCIAL VEHICLE	Spiller: DISP MANN – TBD	Spiller Phone:
Notifier Type: Police Department	Notifier Name:	Notifier Phone:
Caller Name:	Caller Agency:	Caller Phone:
DEC Investigator: MSFRANKL	Contact for more spill info: DISP MANN	Contact Person Phone: 5184627451

Category: Known or probable release, where, without action, there is a potential for a fire/explosion hazard (indoors or outdoors), contamination of drinking water supplies, or significant release to surface waters.
 Class: Willing RP – DEC Field Response – Corrective Action Initiated, Taken Over, or Completed by RP or Other Agency

Spill Date	Date Cleanup Ceased	Cause of Spill	Meets Cleanup Standards		Penalty Recommended	
08/26/2015		HUMAN ERROR	NO		NO	

Material Spilled	Material Class	Quantity Spilled	Units	Quantity Recovered	Units	Resource(s) Affected
BLACKTOP	PETROLEUM	100.00	GALLONS	0.00	GALLONS	

Caller Remarks:

Red Jeep Cherokee w/trailer spilled along roadway.

DEC Investigator Remarks:

MF telecom with Officer. Vehicle came over from Albany side leaking driveway sealer. Stopped over bridge and leaked product.

Then proceeded to turn around and drive back over bridge. DOT en route.

MF stopped at Buckeye, Callanan, and Gorman. Employees at all those places indicate that none of their vehicles had any problems.

MF proceeded to accident site. 2 large puddles on road, large strip down middle of road. Appears to be coal tar based sealer. Most of material is drying on road. DOT on site to apply sand to wet spots. Plan is to leave sand for tonight and then pick up in AM. No material has run off road or impacted waterways.

MF followed strip back into Albany, but lost it just over bridge.

There was a individual that stopped in the Rens Police Station complaining of sealer on her car. She had no license plate or supporting info so the spiller is unknown.

Closed.

9/8 – MF spoke to Rachel Carey. 334–3032. She was the person whose car was behind the truck and has the material on it. She indicated that she did not get a plate # from the truck when it happened, but may have been able to ID truck. She thinks she may have seen truck later and she has relayed that info to police for their follow up.

THE FOLLOWING CLOSED SPILLS FOR THIS CATEGORY WERE REPORTED BETWEEN 1/4 MILE AND 1/2 MILE FROM THE SUBJECT ADDRESS. THESE SPILLS WERE REPORTED TO BE LESS THAN 100 UNITS IN QUANTITY AND CAUSED BY: EQUIPMENT FAILURE, HUMAN ERROR, TANK OVERFILL, DELIBERATE SPILL, TRAFFIC ACCIDENT, HOUSEKEEPING, ABANDONED DRUM, VANDALISM OR STORMS. THESE SPILLS ARE NEITHER MAPPED NOR PROFILED IN THIS REPORT.

FACILITY ID	FACILITY NAME	STREET	CITY
0303461	NIMO TRANSFORMER WASHINGTON	63 WASHINGTON AVE	RENSSELAER
0206733	BAGRII RES 4TH ST	1801 4TH ST	RENSSELAER
8707964	GARAGE WASHINGTON ST DRUM	WASHINGTON ST @ HERRICK ST	RENSSELAER
9011772	WASHINGTON ST GARAGE DRUMS	499 WASHINGTON ST	RENSSELAER
1502550	AMTRAK TRAIN STATION EAST ST	555 EAST ST	RENSSELAER
1311050	AMTRAK ALBANY RENSSELAER TRAIN STATION BROADWAY	BROADWAY	RENSSELAER
0507964	AMTRAK RENSSELAER TRAIN STATION EAST ST ENGINE	525 EAST ST (AMTRAK STATION)	RENSSELAER
9603546	QUINNVILLE RES CHESTNUT	55 CHESTNUT ST	RENSSELAER
1009597	SCIOTTI PROPERTY ELM ST & SEWER	37 ELM ST	RENSSELAER
0507103	NIMO TRANSFORMER SUMMIT ST NAT GRID	16 SUMMIT ST	RENSSELAER
9613511	DUNN MEMORIAL BRIDGE TRUCK ACCIDENT WB RAMP BROADWAY	BROADWAY TO PEARL ST	RENSSELAER
0401189	OIL ON RD DUNN MEMORIAL BRIDGE	DUNN MEMORIAL BRIDGE	RENSSELAER
0110069	DUNN MEMORIAL BRIDGE RT 20 RED MILL CREEK	RT 9 & 20 DUNN BRIDGE RED MILL CREEK	RENSSELAER
0403547	RES (APTS) 412 BROADWAY	412 BROADWAY	RENSSELAER
9612392	TANK UNDER DUNN MEMORIAL BRIDGE BROADWAY @ 4TH ST	BROADWAY @ 4TH ST DUNN MEMORIAL BRIDGE	RENSSELAER
9104684	HUYCK FELT WASHINGTON ST	WASHINGTON ST (52)	RENSSELAER
8906772	HUYCK FELT WASHINGTON ST	52 WASHINGTON ST	RENSSELAER
9513651	GETTY (MARSHES) WASHINGTON	1208 WASHINGTON AVE	RENSSELAER

9502914 POLSINELLO WASHINGTON AVE
9512341 BILPUH RES 8TH ST AGWAY

214 WASHINGTON AVE
1939 8TH ST

RENSSELAER
RENSSELAER



OIL STORAGE FACILITIES LARGER THAN 400,000 GALLONS IDENTIFIED WITHIN 1/4 MILE SEARCH RADIUS

PLEASE NOTE: * Compass directions can vary substantially for sites located very close to the subject property address.

Map Identification Number 149



RENSSELAER MAINTENANCE FACILITY

675 BROADWAY

RENSSELAER, NY 12144

Facility Id: 4-3360

TT-Id: 600A-0000-689

MAP LOCATION INFORMATION

Site location mapped by: MAP COORDINATE – LARGE SITE

Approximate distance from property: 0 feet

ADDRESS CHANGE INFORMATION

Revised street: NO CHANGE

Revised zip code: NO CHANGE

Facility's License Expiration Date:

03/31/2018

Site Status: Active

Site Type: Railroad

NOTE: The following detailed facility and tank information has not been made publicly available by the NYSDEC since 1/1/2002.

Operator Name: JOHN SCHLIGREN

Facility Phone #: (518) 462-5719

TANK NUMBER	TANK STATUS	PETROLEUM PRODUCT	CAPACITY GALLONS	TANK LOCATION	INSTALL DATE
101	IN SERVICE	DIESEL	200000	ABOVEGROUND	12/77
102	IN SERVICE	DIESEL	200000	ABOVEGROUND	12/77
103	CLOSED-REMOVED	#1 2 OR 4 FUEL OIL	10000	UNDERGROUND	12/78
104	CLOSED-REMOVED	#1 2 OR 4 FUEL OIL	10000	UNDERGROUND	12/78
105	CLOSED-REMOVED	#1 2 OR 4 FUEL OIL	10000	UNDERGROUND	12/78
106	CLOSED-REMOVED	#1 2 OR 4 FUEL OIL	10000	UNDERGROUND	12/78
107	CLOSED-REMOVED	#1 2 OR 4 FUEL OIL	10000	UNDERGROUND	12/78
108	CLOSED-REMOVED	OTHER	2000	UNDERGROUND	12/78
109	CLOSED-REMOVED	OTHER	2000	UNDERGROUND	12/78
110	CLOSED-REMOVED	OTHER	6000	UNDERGROUND	12/78
111	CLOSED-IN PLACE	OTHER	6000	UNDERGROUND	12/78
112	CLOSED-IN PLACE	OTHER	6000	UNDERGROUND	12/78
113	CLOSED-IN PLACE	OTHER	2000	UNDERGROUND	12/78
114	CLOSED-IN PLACE	OTHER	2000	UNDERGROUND	12/78
115	IN SERVICE	OTHER	3000	ABOVEGROUND	12/78
116	IN SERVICE	OTHER	3000	ABOVEGROUND ON CRIB RACK ETC	12/78
117	CLOSED-REMOVED	OTHER	2000	UNDERGROUND	12/78
118	CONVERTED-NOT REGULATED	#1 2 OR 4 FUEL OIL	275	ABOVEGROUND ON CRIB RACK ETC	08/92
119	CONVERTED-NOT REGULATED	#1 2 OR 4 FUEL OIL	275	ABOVEGROUND ON CRIB RACK ETC	10/95
121	CLOSED-IN PLACE	OTHER	1000	UNDERGROUND	12/78

122	IN SERVICE	#1 2 OR 4 FUEL OIL	1000	ABOVEGROUND ON CRIB RACK ETC	04/91
130	IN SERVICE	OTHER	2000	ABOVEGROUND ON CRIB RACK ETC	08/92
131	IN SERVICE	#1 2 OR 4 FUEL OIL	20000	ABOVEGROUND ON CRIB RACK ETC	01/93
132	IN SERVICE	OTHER	2000	ABOVEGROUND ON CRIB RACK ETC	11/94
133	IN SERVICE	DIESEL	500	ABOVEGROUND ON CRIB RACK ETC	10/95
134	IN SERVICE	OTHER	2000	ABOVEGROUND	11/97
135	IN SERVICE	DIESEL	2000	ABOVEGROUND	08/98
136	IN SERVICE	UNLEADED GASOLINE	275	ABOVEGROUND	10/99
137	IN SERVICE	#1 2 OR 4 FUEL OIL	2000	ABOVEGROUND	09/00
123	IN SERVICE	#1 2 OR 4 FUEL OIL	20000	ABOVEGROUND	01/93
124	IN SERVICE	OTHER	20000	ABOVEGROUND	01/93

Toxicity Information Summary

CHEMICAL NAME	CAS-NO	ACUTE TOX	TUMOR TOX	MUTAG TOX	REPRO TOX	IRRIT TOX	MCL
DIESEL	68334305	X	X			X	
UNLEADED GASOLINE	113373000	X	X			X	

Map Identification Number 150

POLSINELLO TERMINAL INC.
FORBES & TRACY STREETS

RENSSELAER, NY 12144

Facility Id: 4-1620
TT-Id: 600A-0000-381

MAP LOCATION INFORMATION

Site location mapped by: MANUAL MAPPING (4)
Approximate distance from property: 685 feet to the NNE

ADDRESS CHANGE INFORMATION

Revised street: NO CHANGE
Revised zip code: NO CHANGE

Facility's License Expiration Date:

Site Type: Storage Terminal/Petroleum Distributor

Site Status: Inactive

NOTE: The following detailed facility and tank information has not been made publicly available by the NYSDEC since 1/1/2002.

Operator Name: LOUIS POLSINELLO

Facility Phone #:

TANK NUMBER	TANK STATUS	PETROLEUM PRODUCT	CAPACITY GALLONS	TANK LOCATION	INSTALL DATE
-------------	-------------	-------------------	------------------	---------------	--------------

NO TANK INFORMATION WAS REPORTED FOR THIS SITE.



PETROLEUM BULK STORAGE FACILITIES LESS THAN 400,000 GALLONS IDENTIFIED WITHIN THE 1/4 MILE SEARCH RADIUS

PLEASE NOTE: * Compass directions can vary substantially for sites located very close to the subject property address.

Map Identification Number 151 **STEWART'S SHOP # 262** **Facility Id: 4-135585** **Source: NYS DEC**
 STEWART'S SHOP # 262 12 PARTITION STREET RENSSELAER, 12144 TT-Id: 640A-0051-329

MAP LOCATION INFORMATION
 Site location mapped by: MANUAL MAPPING (3)
 Approximate distance from property: 51 feet to the S*

ADDRESS CHANGE INFORMATION
 Revised street: NO CHANGE
 Revised zip code: NO CHANGE

Site Status: Active
 Expiration Date of the facility's registration certificate: 03/24/2017

Facility Type: Retail Gasoline Sales

Additional PBS information for this site has been publicly withheld by the NYSDEC. The following is historic data:

Operator Name: TIM JOHNCOX Operator Phone #: (518) 463-9207
 Owner Name: TIM JOHNCOX – ENV. COMPLIANCE & REMEDIATION
 Owner Company: STEWARTS SHOPS CORP Owner Type: Corporate or Commercial
 Owner Address: PO BOX 435, SARATOGA SPRINGS, NY 12866

TANK NUMBER	TANK STATUS	TANK CONTENT	CAPACITY GALLONS	TANK LOCATION	INSTALL DATE	TEST DATE	CLOSE DATE
1	Closed – Removed	Gasoline	4000	Underground	07/01/1986	10/01/1996	04/01/1998
2	Closed – Removed	Gasoline	4000	Underground	07/01/1986	10/01/1996	04/01/1998
3	Closed – Removed	Gasoline	4000	Underground	07/01/1986	10/01/1996	04/01/1998
4	Closed – Removed	Gasoline	4000	Underground	07/01/1986	10/01/1996	04/01/1998
5	In Service	Gasoline/Ethanol	8000	Underground	04/01/1998		
6A	In Service	Gasoline/Ethanol	4000	Underground	04/01/1998		
6B	In Service	Gasoline	4000	Underground	04/01/1998		
The following tank 6B content has been deleted or replaced: Gasoline/Ethanol							
The following tank(s) were either deleted from the reported data or the number was re-assigned.							
6	In Service	UNLEADED GASOLINE	8000	Underground	04/01/1998		

TANK NUMBER: 1 TANK TYPE: Steel/Carbon Steel/Iron TK INT. PROTECTION: None
 TANK EXT. PROTECTION: Painted/Asphalt Coating TANK LEAK DETECTN: Groundwater Well TK SEC. CONTAINMNT: None
 Original Sacrificial Anode

**** TANK INFO FOR THIS SITE CONTINUES ON NEXT PAGE ****


PIPING EXT. PROTECTN:	Original Sacrificial Anode Wrapped	PIPING LEAK DETECTN:		PIPE SEC. CONTAINMNT:	
PIPING TYPE:	Steel/Carbon Steel/Iron	PIPING LOCATION:	Underground/On-ground	DISPENSER METHOD:	Suction
OVERFILL PROTECTION:	Automatic Shut-Off	SPILL PREVENTION:	Catch Basin		
TANK NUMBER:	2	TANK TYPE:	Steel/Carbon Steel/Iron	TK INT. PROTECTION:	None
TANK EXT. PROTECTION:	Painted/Asphalt Coating Original Sacrificial Anode	TANK LEAK DETECTN:	Groundwater Well	TK SEC. CONTAINMNT:	None
PIPING EXT. PROTECTN:	Original Sacrificial Anode Wrapped	PIPING LEAK DETECTN:		PIPE SEC. CONTAINMNT:	
PIPING TYPE:	Steel/Carbon Steel/Iron	PIPING LOCATION:	Underground/On-ground	DISPENSER METHOD:	Suction
OVERFILL PROTECTION:	Automatic Shut-Off	SPILL PREVENTION:	Catch Basin		
TANK NUMBER:	3	TANK TYPE:	Steel/Carbon Steel/Iron	TK INT. PROTECTION:	None
TANK EXT. PROTECTION:	Painted/Asphalt Coating Original Sacrificial Anode	TANK LEAK DETECTN:	Groundwater Well	TK SEC. CONTAINMNT:	None
PIPING EXT. PROTECTN:	Original Sacrificial Anode Wrapped	PIPING LEAK DETECTN:		PIPE SEC. CONTAINMNT:	
PIPING TYPE:	Steel/Carbon Steel/Iron	PIPING LOCATION:	Underground/On-ground	DISPENSER METHOD:	Suction
OVERFILL PROTECTION:	Automatic Shut-Off	SPILL PREVENTION:	Catch Basin		
TANK NUMBER:	4	TANK TYPE:	Steel/Carbon Steel/Iron	TK INT. PROTECTION:	None
TANK EXT. PROTECTION:	Painted/Asphalt Coating Original Sacrificial Anode	TANK LEAK DETECTN:	Groundwater Well	TK SEC. CONTAINMNT:	None
PIPING EXT. PROTECTN:	Original Sacrificial Anode Wrapped	PIPING LEAK DETECTN:		PIPE SEC. CONTAINMNT:	
PIPING TYPE:	Steel/Carbon Steel/Iron	PIPING LOCATION:	Underground/On-ground	DISPENSER METHOD:	Suction
OVERFILL PROTECTION:	Automatic Shut-Off	SPILL PREVENTION:	Catch Basin		
TANK NUMBER:	5	TANK TYPE:	Steel/Carbon Steel/Iron	TK INT. PROTECTION:	None
TANK EXT. PROTECTION:	Painted/Asphalt Coating Original Sacrificial Anode	TANK LEAK DETECTN:	Interstitial – Electronic Monitoring	TK SEC. CONTAINMNT:	Double-Walled (Underground)
PIPING EXT. PROTECTN:	None	PIPING LEAK DETECTN:	Interstitial – Electronic Monitoring Pressurized Piping Leak Detector	PIPE SEC. CONTAINMNT:	Double-Walled (Underground)
PIPING TYPE:	Flexible Piping	PIPING LOCATION:	Underground/On-ground	DISPENSER METHOD:	Submersible
OVERFILL PROTECTION:	Float Vent Valve	SPILL PREVENTION:	Catch Basin		
TANK NUMBER:	6A	TANK TYPE:	Steel/Carbon Steel/Iron	TK INT. PROTECTION:	None
TANK EXT. PROTECTION:	Painted/Asphalt Coating Original Sacrificial Anode	TANK LEAK DETECTN:	Interstitial – Electronic Monitoring	TK SEC. CONTAINMNT:	Double-Walled (Underground)
PIPING EXT. PROTECTN:	None	PIPING LEAK DETECTN:	Interstitial – Electronic Monitoring Pressurized Piping Leak Detector	PIPE SEC. CONTAINMNT:	Double-Walled (Underground)
PIPING TYPE:	Flexible Piping	PIPING LOCATION:	Underground/On-ground	DISPENSER METHOD:	Submersible
OVERFILL PROTECTION:	Float Vent Valve	SPILL PREVENTION:	Catch Basin		

**** TANK INFO FOR THIS SITE CONTINUES ON NEXT PAGE ****

TANK NUMBER: 6B TANK TYPE: Steel/Carbon Steel/Iron TK INT. PROTECTION: None
 TANK EXT. PROTECTION: Painted/Asphalt Coating TANK LEAK DETECTN: Interstitial – Electronic Monitoring TK SEC. CONTAINMNT: Double-Walled (Underground)
 Original Sacrificial Anode
 PIPING EXT. PROTECTN: None PIPING LEAK DETECTN: Interstitial – Electronic Monitoring PIPE SEC. CONTAINMNT: Double-Walled (Underground)
 Pressurized Piping Leak Detector
 PIPING TYPE: Flexible Piping PIPING LOCATION: Underground/On-ground DISPENSER METHOD: Submersible
 OVERFILL PROTECTION: Float Vent Valve SPILL PREVENTION: Catch Basin

The following tank data pertains to a tank or tanks that were either deleted from the reported data or the tank number was re-assigned.

TANK NUMBER: 6 TANK TYPE: Steel/Carbon Steel TK INT. PROTECTION: None
 TANK EXT. PROTECTION: Painted/Asphalt Coating TANK LEAK DETECTN: Interstitial Monitoring TK SEC. CONTAINMNT: Double-Walled Tank
 Sacrificial Anode
 PIPING EXT. PROTECTN: Other PIPING LEAK DETECTN: PIPE SEC. CONTAINMNT:
 PIPING TYPE: PIPING LOCATION: Underground DISPENSER METHOD: Submersible
 OVERFILL PROTECTION: SPILL PREVENTION:

Map Identification Number 152 **JELLIFF CORP.**
 5 FORBES RD

Facility Id: 4-443514 **Source: NYS DEC**
 RENSSELAER, 12144 TT-Id: 640A-0087-733

MAP LOCATION INFORMATION
 Site location mapped by: MANUAL MAPPING (3)
 Approximate distance from property: 250 feet to the NE

ADDRESS CHANGE INFORMATION
 Revised street: NO CHANGE
 Revised zip code: NO CHANGE

Site Status: Unregulated/Closed
 Expiration Date of the facility's registration certificate:

Facility Type: Manufacturing (Other than Chemical)/Processing

Additional PBS information for this site has been publicly withheld by the NYSDEC. The following is historic data:

Operator Name: JELLIFF CORP. Operator Phone #: (518) 449-7090
 Owner Name: -
 Owner Company: JELLIFF CORP. Owner Type: Corporate or Commercial
 Owner Address: 354 PEQUOT AVE., SOUTHPORT, CT 06490

TANK NUMBER	TANK STATUS	TANK CONTENT	CAPACITY GALLONS	TANK LOCATION	INSTALL DATE	TEST DATE	CLOSE DATE
1	In Service	#2 Fuel Oil	550	Underground	12/01/1979		
2	Closed – Removed	#2 Fuel Oil	1000	Aboveground – 10% or More Below Ground	12/01/1982		09/01/1993
3	Closed – In Place	Other	10000	Aboveground on Crib Rack or Cradle			01/01/1993

TANK NUMBER: 1 TANK TYPE: Steel/Carbon Steel/Iron TK INT. PROTECTION: None
 TANK EXT. PROTECTION: None TANK LEAK DETECTN: None TK SEC. CONTAINMNT: None

**** TANK INFO FOR THIS SITE CONTINUES ON NEXT PAGE ****

PIPING EXT. PROTECTN: None
 PIPING TYPE: Copper
 OVERFILL PROTECTION: Product Level Gauge (A/G)

PIPING LEAK DETECTN: Exempt Suction Piping
 PIPING LOCATION: No Piping
 SPILL PREVENTION:

PIPE SEC. CONTAINMNT:
 DISPENSER METHOD: Suction

TANK NUMBER: 2
 TANK EXT. PROTECTION: None
 PIPING EXT. PROTECTN: None
 PIPING TYPE: Copper
 OVERFILL PROTECTION: Product Level Gauge (A/G)

TANK TYPE: Steel/Carbon Steel/Iron
 TANK LEAK DETECTN: None
 PIPING LEAK DETECTN:
 PIPING LOCATION: No Piping
 SPILL PREVENTION:

TK INT. PROTECTION: None
 TK SEC. CONTAINMNT: None
 PIPE SEC. CONTAINMNT:
 DISPENSER METHOD: Suction

TANK NUMBER: 3
 TANK EXT. PROTECTION: None
 PIPING EXT. PROTECTN: None
 PIPING TYPE: No Piping
 OVERFILL PROTECTION: None

TANK TYPE: Steel/Carbon Steel/Iron
 TANK LEAK DETECTN: None
 PIPING LEAK DETECTN:
 PIPING LOCATION: No Piping
 SPILL PREVENTION:

TK INT. PROTECTION: None
 TK SEC. CONTAINMNT: None
 PIPE SEC. CONTAINMNT:
 DISPENSER METHOD: Submersible

Map Identification Number 153 **CITY OF RENSSELAER D.P.W.**
 25 WILLOW ST

RENSSELAER, 12144

Facility Id: 4-600088

Source: NYS DEC
 TT-Id: 640A-0051-360

MAP LOCATION INFORMATION

Site location mapped by: MANUAL MAPPING (3)
 Approximate distance from property: 718 feet to the S

ADDRESS CHANGE INFORMATION

Revised street: NO CHANGE
 Revised zip code: NO CHANGE

Site Status: Active
 Expiration Date of the facility's registration certificate: 05/27/2017

Facility Type: Municipality (Incl. WWTPs, Utilities, Swimming Pools)


Additional PBS information for this site has been publicly withheld by the NYSDEC. The following is historic data:

Operator Name: KEVIN BILLETTS, JR
 Owner Name: DOMINICK TAGLIENITO – DPW COMMISSIONER
 Owner Company: CITY OF RENSSELAER, ATTN: ANNETTE GRAHAM
 Owner Address: 62 WASHINGTON STREET, RENSSELAER, NY 12144

Operator Phone #: (518) 462-5512
 Owner Type: Local Government

TANK NUMBER	TANK STATUS	TANK CONTENT	CAPACITY GALLONS	TANK LOCATION	INSTALL DATE	TEST DATE	CLOSE DATE
1	Closed – Removed	Gasoline	2000	Underground	07/01/1987		07/15/2003
2	Closed – Removed	Diesel	550	Aboveground – In Contact with Soil			07/15/2003
3	Closed – Removed	Diesel	300	Aboveground – In Contact with Soil			07/15/2003
001	In Service	Diesel	1000	Abovegrnd – In Contact w/Imperv. Barrier	09/14/2010		
002	In Service	Waste Oil/Used Oil	750	Abovegrnd – In Contact w/Imperv. Barrier	09/14/2010		
003	In Service	Waste Oil/Used Oil	200	Abovegrnd – In Contact w/Imperv. Barrier	09/14/2010		

**** TANK INFO CONTINUES ON NEXT PAGE ****

Map Identification Number 154 **PRICE CHOPPER GAS #67**
 625 EAST ST

Facility Id: 4-016977
 RENSSELAER, 12144

Source: NYS DEC
 TT-Id: 640A-0051-310

MAP LOCATION INFORMATION

Site location mapped by: MANUAL MAPPING (3)
 Approximate distance from property: 787 feet to the S

ADDRESS CHANGE INFORMATION

Revised street: NO CHANGE
 Revised zip code: NO CHANGE

Site Status: Unregulated/Closed
 Expiration Date of the facility's registration certificate:

Facility Type: Retail Gasoline Sales

Additional PBS information for this site has been publicly withheld by the NYSDEC. The following is historic data:

Operator Name: GOLUB SERVICE STATION INC
 Owner Name: -
 Owner Company: GOLUB SERVICE STATION INC
 Owner Address: 501 DUANESBURG RD, SCHENECTADY, NY 12306

Operator Phone #: (518) 463-0761
 Owner Type: Corporate or Commercial

TANK NUMBER	TANK STATUS	TANK CONTENT	CAPACITY GALLONS	TANK LOCATION	INSTALL DATE	TEST DATE	CLOSE DATE
103	Closed Prior to Micro Conversion 03/91	Gasoline	4000	Underground	12/01/1969		
104	Closed Prior to Micro Conversion 03/91	Gasoline	4000	Underground	12/01/1969		
105	Closed Prior to Micro Conversion 03/91	Gasoline	4000	Underground	12/01/1969		
106	Closed Prior to Micro Conversion 03/91	Gasoline	4000	Underground	12/01/1969		
107	Closed Prior to Micro Conversion 03/91	Gasoline	4000	Underground	12/01/1969		
180	Closed – Removed	Gasoline	6000	Underground	11/01/1987		12/01/1998
181	Closed – Removed	Gasoline	4000	Underground	11/01/1987		12/01/1998

Map Identification Number 155 **MICHELI CONTRACTING CORP.**
 95 LAWRENCE ST

Facility Id: 4-600954
 RENSSELAER, 12144

Source: NYS DEC
 TT-Id: 640A-0051-289

MAP LOCATION INFORMATION

Site location mapped by: MANUAL MAPPING (3)
 Approximate distance from property: 1001 feet to the S

ADDRESS CHANGE INFORMATION

Revised street: NO CHANGE
 Revised zip code: NO CHANGE

Site Status: Active
 Expiration Date of the facility's registration certificate: 05/26/2019


Facility Type: Apartment Building/Office Building

Additional PBS information for this site has been publicly withheld by the NYSDEC. The following is historic data:

Operator Name: MARIE M. PALMER
 Owner Name: MARIE M. PALMER – SECRETARY
 Owner Company: MICHELI CONTRACTING CORP.
 Owner Address: 95 LAWRENCE ST., RENSSELAER, NY 12144

Operator Phone #: (518) 434-2988
 Owner Type: Corporate or Commercial

TANK NUMBER	TANK STATUS	TANK CONTENT	CAPACITY GALLONS	TANK LOCATION	INSTALL DATE	TEST DATE	CLOSE DATE
1	In Service	Kerosene	275	Aboveground – In Contact with Soil	01/01/1998		
2	In Service	Diesel	1000	Aboveground – In Contact with Soil	01/01/1998		
3	In Service	Diesel	500	Aboveground – In Contact with Soil	01/01/1998		

Map Identification Number 156 **THIRD STREET CITGO**
 1647 A 3RD ST

Facility Id: 4-087351 **Source: NYS DEC**
 RENSSELAER, 12144 TT-Id: 640A-0051-423

MAP LOCATION INFORMATION
 Site location mapped by: MANUAL MAPPING (3)
 Approximate distance from property: 1066 feet to the NE

ADDRESS CHANGE INFORMATION
 Revised street: NO CHANGE
 Revised zip code: NO CHANGE

Site Status: Unregulated/Closed
 Expiration Date of the facility's registration certificate:


Facility Type: Unknown

Additional PBS information for this site has been publicly withheld by the NYSDEC. The following is historic data:

Operator Name: GEORGE T GRAY
 Owner Name: -
 Owner Company: GEORGE T GRAY
 Owner Address: RD 1 BOX 299B, RENSSELAER, NY 12144

Operator Phone #: (518) 286-3367
 Owner Type:

TANK NUMBER	TANK STATUS	TANK CONTENT	CAPACITY GALLONS	TANK LOCATION	INSTALL DATE	TEST DATE	CLOSE DATE
001	Closed Prior to Micro Conversion 03/91	Gasoline	2000	Underground			
002	Closed Prior to Micro Conversion 03/91	Gasoline	550	Underground			

Map Identification Number 157 **MARTINO'S SERVICE**
 551 BROADWAY

Facility Id: 4-261726
 RENSSELAER, 12144

Source: NYS DEC
 TT-Id: 640A-0051-426

MAP LOCATION INFORMATION
 Site location mapped by: MANUAL MAPPING (3)
 Approximate distance from property: 1119 feet to the SSW

ADDRESS CHANGE INFORMATION
 Revised street: NO CHANGE
 Revised zip code: NO CHANGE

Site Status: Unregulated/Closed
 Expiration Date of the facility's registration certificate:

Facility Type: Retail Gasoline Sales

Additional PBS information for this site has been publicly withheld by the NYSDEC. The following is historic data:

Operator Name: ALBERT J MARTINO
 Owner Name: -
 Owner Company: ALBERT J MARTINO
 Owner Address: 551 BROADWAY, RENSSELAER, NY 12144

Operator Phone #: (518) 463-6877
 Owner Type: Corporate or Commercial

TANK NUMBER	TANK STATUS	TANK CONTENT	CAPACITY GALLONS	TANK LOCATION	INSTALL DATE	TEST DATE	CLOSE DATE
1	Closed - Removed	Gasoline	2000	Underground	12/01/1960	12/01/1992	07/01/1993
2	Closed - Removed	Gasoline	2000	Underground	12/01/1960	10/01/1987	07/01/1993
3	Closed - Removed	Gasoline	4000	Underground	12/01/1960	10/01/1987	07/01/1993



HAZARDOUS WASTE GENERATORS/TRANSPORTERS IDENTIFIED WITHIN 1/4 MILE SEARCH RADIUS

PLEASE NOTE: * Compass directions can vary substantially for sites located very close to the subject property address.

Map Identification Number 158



NYSDEC Name:

NYSDEC Address:

EPA (RCRA) Name:

EPA (RCRA) Address:

AMTRAK

675 BROADWAY

AMTRAK RENSSELAER MAINT FACIL

675 BROADWAY

RENSSELAER, NY 12144

RENSSELAER, NY 12144

Facility Id: NYD089107528

TT-Id: 740A-0043-070

MAP LOCATION INFORMATION

Site location mapped by: MANUAL MAPPING – LARGE SITE

Approximate distance from property: 0 feet

ADDRESS CHANGE INFORMATION

Revised street: NO CHANGE

Revised zip code: NO CHANGE

US EPA RCRA Type: CONDITIONALLY EXEMPT SMALL QUANTITY GENERATOR

Land Disposal:

Receives offsite waste:

Storer:

Treatment facility:

Notification date: 08/18/1980

Incinerator:

Transporter:

Contact Name: LARRY LOHMAN

Source Type: Implementer

Contact Phone: 518-462-5701

Contact Info Date: 01/01/2007

Contact Name: LARRY LOHMAN

Source Type: Notification

Contact Phone: 518-462-5701

Contact Info Date: 02/11/2002

Contact Name: MITCH C HEBERT

Source Type: Annual/Biennial Report

Contact Phone: 518-462-5722

Contact Info Date: 01/30/1998

Historically listed as the following USEPA RCRA Generator Size(s) as well:

LARGE QUANTITY GENERATOR

SMALL QUANTITY GENERATOR

US EPA RCRA Violations:

Violation Type: Generators – General

Violation Number: 0001 Location: NY

Former Citation:

Responsible Agency: STATE

Violation Determination Date: 07/22/1986

Violation Return to Compliance: 05/22/1987

Violation Type: Generators – General

Violation Number: 0002 Location: NY

Former Citation:

Responsible Agency: STATE

Violation Determination Date: 01/02/1992

Violation Return to Compliance: 11/09/1994

NYS DEC Manifested Waste Summary:

Waste Codes, Waste Units, and Transaction Types are only shown for the most recently reported year.

WASTE CODE	WASTE DESCRIPTION	WASTE AMOUNT	WASTE UNITS	TRANSACTION TYPE	YEAR	HISTORIC MAXIMUM AMOUNT	YEAR
More than one waste code was reported for the following waste amount:		1000	POUNDS	GENERATED	2018		
D039	Tetrachloroethylene						
F001	Spent halogenated solvents used in degreasing						
F002	Spent halogenated solvents						
D001	Solid waste that exhibits the characteristic of ignitability	500	POUNDS	GENERATED	2017	6857	1991
D039	Tetrachloroethylene	70	GALLONS	GENERATED	2017	420	2016
B004	PCB Articles containing 50 ppm or greater of PCBs but less than 500 ppm PCBs.	457	KILOGRAMS	GENERATED	2016		
More than one waste code was reported for the following waste amount:		40	GALLONS	GENERATED	2016		
D001	Solid waste that exhibits the characteristic of ignitability						
D035	Methyl ethyl ketone						
More than one waste code was reported for the following waste amount:		200	POUNDS	GENERATED	2016		
D001	Solid waste that exhibits the characteristic of ignitability						
F003	Spent non-halogenated solvents						
D001	Solid waste that exhibits the characteristic of ignitability	50	GALLONS	GENERATED	2010	1649	1993
D006	Cadmium	55	GALLONS	GENERATED	2001	11650	1986
D009	Mercury	1000	POUNDS	GENERATED	2001		
D002	Solid waste that exhibits the characteristic of corrosivity	83	POUNDS	GENERATED	1998	1380	1985
B006	PCB Transformers.	1284	KILOGRAMS	GENERATED	1997		
B002	Petroleum oil or other liquid containing 50 ppm < PCBs < 500 ppm	435	KILOGRAMS	GENERATED	1995		
B007	Other PCB Wastes including contaminated soil, solids, sludges, clothing, etc.	5305	KILOGRAMS	GENERATED	1995		
D002	Solid waste that exhibits the characteristic of corrosivity	165	GALLONS	GENERATED	1993	3460	1984
D008	Lead	480	POUNDS	GENERATED	1990	4050	1985
CR04	Unknown waste type.	4069	GALLONS	GENERATED	1987		
D006	Cadmium	175	POUNDS	GENERATED	1985		
D007	Chromium	165	GALLONS	GENERATED	1984	1200	1982
D007	Chromium	31550	POUNDS	GENERATED	1984		
F003	Spent non-halogenated solvents	1210	GALLONS	GENERATED	1984		
D000	Unknown waste type.	19000	GALLONS	GENERATED	1983		
F001	Spent halogenated solvents used in degreasing	850	GALLONS	GENERATED	1983		

NOTE: 2018 waste amounts are for 1/1/2018 to 11/26/2018 only

Map Identification Number 159



NYSDEC Name: CITY OF RENSSELAER
NYSDEC Address: 6 TRACY ST
EPA (RCRA) Name: CITY OF RENSSELAER
EPA (RCRA) Address: 6 TRACY ST

RENSSELAER, NY 12144
 RENSSELAER, NY 12144

Facility Id: NYR000133991
 TT-Id: 740A-0042-906

MAP LOCATION INFORMATION

Site location mapped by: MANUAL MAPPING (3)
 Approximate distance from property: 62 feet to the NE*

ADDRESS CHANGE INFORMATION

Revised street: NO CHANGE
 Revised zip code: NO CHANGE

US EPA RCRA Type: GENERATOR TYPE NOT GIVEN

Land Disposal:

Storer:
 Contact Name: JAY HANNAN
 Contact Name: JAY HANNAN

Receives offsite waste:
 Treatment facility:
 Source Type: Implementer
 Source Type: Notification

Notification date: 08/29/2005

Incinerator:
 Transporter: No current info -- Previously reported
 Contact Phone: 518-469-9617 Contact Info Date: 05/25/2017
 Contact Phone: 518-283-2100 Contact Info Date: 08/29/2005

US EPA RCRA Violations:

Violation Type: Listing – General
 Violation Number: 0001 Location: NY
 Former Citation:

Responsible Agency: STATE
 Violation Determination Date: 08/20/2007
 Violation Return to Compliance: 07/14/2008

NYS DEC Manifested Waste Summary:

Waste Codes, Waste Units, and Transaction Types are only shown for the most recently reported year.

WASTE CODE WASTE DESCRIPTION

WASTE AMOUNT WASTE UNITS TRANSACTION TYPE YEAR HISTORIC MAXIMUM AMOUNT YEAR

NONE Site reported by US EPA. No hazardous waste activity reported by NYS.

Map Identification Number 160



NYSDEC Name: ANTHONY J HILL INC
NYSDEC Address: 6 TRACY STREET
EPA (RCRA) Name: ANTHONY J HILL INC
EPA (RCRA) Address: 120 MOSHER RD

RENSSELAER, NY 12144
 SAND LAKE, NY 12153-2010

Facility Id: NYR000139055
 TT-Id: 740A-0043-143

MAP LOCATION INFORMATION

Site location mapped by: MANUAL MAPPING (3)
 Approximate distance from property: 62 feet to the NE*

ADDRESS CHANGE INFORMATION

Revised street: NO CHANGE
 Revised zip code: NO CHANGE

Special Note(s): The New York State Department of Environmental Conservation and the U. S. Environmental Protection Agency have reported different locations for this hazardous waste identification number. Available information for both locations is summarized below.

US EPA RCRA Type: LARGE QUANTITY GENERATOR Notification date: 04/12/2006
 Land Disposal: Receives offsite waste: Incinerator:
 Storer: Treatment facility: Transporter:
 Contact Name: FRED HILL Source Type: Implementer Contact Phone: 518-674-8181 Contact Info Date: 01/01/2007
 Contact Name: FRED HILL Source Type: Notification Contact Phone: 518-674-8181 Contact Info Date: 04/12/2006

Historically listed as the following USEPA RCRA Generator Size(s) as well:
 SMALL QUANTITY GENERATOR

NYS DEC Manifested Waste Summary:
 Waste Codes, Waste Units, and Transaction Types are only shown for the most recently reported year.

WASTE CODE	WASTE DESCRIPTION	WASTE AMOUNT	WASTE UNITS	TRANSACTION TYPE	YEAR	HISTORIC MAXIMUM AMOUNT	YEAR
D001	Solid waste that exhibits the characteristic of ignitability	4000	POUNDS	GENERATED	2006		

Map Identification Number 161  **NYSDEC Name: JELLIFF CORP** **Facility Id: NYD096932108**
 NYSDEC Address: 5 FORBES AVE RENSSELAER, NY 12144 TT-Id: 740A-0070-098
 EPA (RCRA) Name: JELLIFF CORP
 EPA (RCRA) Address: 5 FORBES RD RENSSELAER, NY 12144-1619

MAP LOCATION INFORMATION
 Site location mapped by: MANUAL MAPPING (3)
 Approximate distance from property: 243 feet to the NE

ADDRESS CHANGE INFORMATION
 Revised street: NO CHANGE
 Revised zip code: NO CHANGE

US EPA RCRA Type: GENERATOR TYPE NOT GIVEN Notification date: 11/04/1988
 Land Disposal: Receives offsite waste: Incinerator:
 Storer: Treatment facility: Transporter:
 Contact Name: JOHN LEWIS Source Type: Notification Contact Phone: 518-449-7090 Contact Info Date: 11/04/1988

Historically listed as the following USEPA RCRA Generator Size(s) as well:
 LARGE QUANTITY GENERATOR

NYS DEC Manifested Waste Summary:
 Waste Codes, Waste Units, and Transaction Types are only shown for the most recently reported year.

WASTE CODE	WASTE DESCRIPTION	WASTE AMOUNT	WASTE UNITS	TRANSACTION TYPE	YEAR	HISTORIC MAXIMUM AMOUNT	YEAR
F001	Spent halogenated solvents used in degreasing	55	GALLONS	GENERATED	1995		

NYS DEC Manifested Waste Transactions for NYD096932108 continued ---

WASTE CODE	WASTE DESCRIPTION	WASTE AMOUNT	WASTE UNITS	TRANSACTION TYPE	YEAR	HISTORIC MAXIMUM AMOUNT	YEAR
D001	Solid waste that exhibits the characteristic of ignitability	273	GALLONS	GENERATED	1993		
D002	Solid waste that exhibits the characteristic of corrosivity	135	GALLONS	GENERATED	1993		
F001	Spent halogenated solvents used in degreasing	263	POUNDS	GENERATED	1993	2925	1992

Map Identification Number 162



NYSDEC Name:

NYSDEC Address:

EPA (RCRA) Name:

EPA (RCRA) Address:

NYSDOT BIN 2202220

BROADWAY OVER AMTRAK

NYSDOT BIN 2202220

BROADWAY OVER AMTRAK

RENSELAER, NY 12144

RENSELAER, NY 12144

Facility Id: NYD986994556

TT-Id: 740A-0043-072

MAP LOCATION INFORMATION

Site location mapped by: MANUAL MAPPING (3)

Approximate distance from property: 316 feet to the S

ADDRESS CHANGE INFORMATION

Revised street: NO CHANGE

Revised zip code: NO CHANGE

US EPA RCRA Type: GENERATOR TYPE NOT GIVEN

Land Disposal:

Receives offsite waste:

Storer:

Treatment facility:

Notification date: 03/09/1992

Incinerator:

Transporter:

Contact Name: GEORGE MARINOPOULIS

Source Type: Implementer

Contact Phone: 518-474-6562

Contact Info Date: 01/01/2007

Contact Name: GEORGE MARINOPOULIS

Source Type: Notification

Contact Phone: 518-474-6562

Contact Info Date: 03/09/1992

Historically listed as the following USEPA RCRA Generator Size(s) as well:

LARGE QUANTITY GENERATOR

NYS DEC Manifested Waste Summary:

Waste Codes, Waste Units, and Transaction Types are only shown for the most recently reported year.

WASTE CODE	WASTE DESCRIPTION	WASTE AMOUNT	WASTE UNITS	TRANSACTION TYPE	YEAR	HISTORIC MAXIMUM AMOUNT	YEAR
NONE	Site reported by US EPA. No hazardous waste activity reported by NYS.						

Map Identification Number 163



NYSDEC Name: LINDSAY RESIDENCE
NYSDEC Address: 1431 3RD ST
EPA (RCRA) Name: LINDSAY MAJORIE RESIDENCE
EPA (RCRA) Address: 1431 3RD ST

RENSELAER, NY 12144
 RENSSELAER, NY 12144-1724

Facility Id: NYR000034520
 TT-Id: 740A-0042-968

MAP LOCATION INFORMATION

Site location mapped by: MANUAL MAPPING (3)
 Approximate distance from property: 605 feet to the ENE

ADDRESS CHANGE INFORMATION

Revised street: NO CHANGE
 Revised zip code: NO CHANGE

US EPA RCRA Type: GENERATOR TYPE NOT GIVEN

Land Disposal: Receives offsite waste:
 Storer: Treatment facility:
 Contact Name: MARJORIE LINDSAY Source Type: Notification

Notification date: 01/14/1997

Incinerator:
 Transporter: No current info -- Previously reported
 Contact Phone: 518-477-7556 Contact Info Date: 01/14/1997

Historically listed as the following USEPA RCRA Generator Size(s) as well:
 SMALL QUANTITY GENERATOR

NYS DEC Manifested Waste Summary:

Waste Codes, Waste Units, and Transaction Types are only shown for the most recently reported year.

WASTE CODE	WASTE DESCRIPTION	WASTE AMOUNT	WASTE UNITS	TRANSACTION TYPE	YEAR	HISTORIC MAXIMUM AMOUNT	YEAR
D002	Solid waste that exhibits the characteristic of corrosivity	100	POUNDS	GENERATED	1997		
D003	Solid waste that exhibits the characteristic of reactivity	200	POUNDS	GENERATED	1997		
P098	Potassium cyanide K(CN)	50	POUNDS	GENERATED	1997		

Map Identification Number 164



NYSDEC Name: RENSELAER SERVICE
NYSDEC Address: 625 EAST ST
EPA (RCRA) Name: RENSELAER SERVICE
EPA (RCRA) Address: 625 EAST ST

RENSELAER, NY 12144
 RENSSELAER, NY 12144-2211

Facility Id: NYD986967479
 TT-Id: 740A-0042-988

MAP LOCATION INFORMATION

Site location mapped by: MANUAL MAPPING (3)
 Approximate distance from property: 801 feet to the S

ADDRESS CHANGE INFORMATION

Revised street: NO CHANGE
 Revised zip code: NO CHANGE

US EPA RCRA Type: GENERATOR TYPE NOT GIVEN

Land Disposal: Receives offsite waste:
 Storer: Treatment facility:
 Contact Name: PETER ENDERS Source Type: Notification

Notification date: 07/15/1991


Incinerator:
 Transporter:
 Contact Phone: 518-356-9463 Contact Info Date: 07/15/1991

Historically listed as the following USEPA RCRA Generator Size(s) as well:
 SMALL QUANTITY GENERATOR

NYS DEC Manifested Waste Summary:
 Waste Codes, Waste Units, and Transaction Types are only shown for the most recently reported year.

WASTE CODE	WASTE DESCRIPTION	WASTE AMOUNT	WASTE UNITS	TRANSACTION TYPE	YEAR	HISTORIC MAXIMUM AMOUNT	HISTORIC MAXIMUM YEAR
------------	-------------------	--------------	-------------	------------------	------	-------------------------	-----------------------

NONE Site reported by US EPA. No hazardous waste activity reported by NYS.

	Map Identification Number 165	NYSDEC Name:	RENSELAER PUBLIC SCHOOLS		Facility Id: NYD056082183
		NYSDEC Address:	555 BROADWAY	RENSELAER, NY 12144	TT-Id: 740A-0043-069
		EPA (RCRA) Name:	RENSELAER CITY SCHOOL DIST		
		EPA (RCRA) Address:	555 BROADWAY	RENSELAER, NY 12144-2608	

MAP LOCATION INFORMATION

Site location mapped by: MANUAL MAPPING (3)
 Approximate distance from property: 869 feet to the SSW

ADDRESS CHANGE INFORMATION

Revised street: NO CHANGE
 Revised zip code: NO CHANGE

US EPA RCRA Type: CONDITIONALLY EXEMPT SMALL QUANTITY GENERATOR	Notification date: 01/16/1990		
Land Disposal: Receives offsite waste:	Incinerator:		
Storer: Treatment facility:	Transporter:		
Contact Name: JOHN NISSELBECK	Source Type: Notification	Contact Phone: 518-436-7754	Contact Info Date: 01/16/1990
Contact Name: WILLIAM A LYONS	Source Type: Annual/Biennial Report	Contact Phone: 518-465-7509	Contact Info Date: 03/31/1994

Historically listed as the following USEPA RCRA Generator Size(s) as well:
 SMALL QUANTITY GENERATOR

NYS DEC Manifested Waste Summary:
 Waste Codes, Waste Units, and Transaction Types are only shown for the most recently reported year.

WASTE CODE	WASTE DESCRIPTION	WASTE AMOUNT	WASTE UNITS	TRANSACTION TYPE	YEAR	HISTORIC MAXIMUM AMOUNT	HISTORIC MAXIMUM YEAR
D001	Solid waste that exhibits the characteristic of ignitability	6	POUNDS	GENERATED	2004	26	2000
U144	Lead acetate	1	POUNDS	GENERATED	2004	25	2000
U154	Methanol (I)	15	POUNDS	GENERATED	2004		
D002	Solid waste that exhibits the characteristic of corrosivity	95	POUNDS	GENERATED	2000		
D005	Barium	50	POUNDS	GENERATED	2000		
D009	Mercury	7	POUNDS	GENERATED	2000	12	1993
U077	Ethylene dichloride	100	POUNDS	GENERATED	2000		
D002	Solid waste that exhibits the characteristic of corrosivity	2	GALLONS	GENERATED	1993		

NYS DEC Manifested Waste Transactions for NYD056082183 continued ---

WASTE CODE	WASTE DESCRIPTION	WASTE AMOUNT	WASTE UNITS	TRANSACTION TYPE	YEAR	HISTORIC MAXIMUM AMOUNT	YEAR
D003	Solid waste that exhibits the characteristic of reactivity	1	GALLONS	GENERATED	1993		
D003	Solid waste that exhibits the characteristic of reactivity	2	POUNDS	GENERATED	1993		
P010	Arsenic acid H3AsO4	2	POUNDS	GENERATED	1993		
U188	Phenol	35	POUNDS	GENERATED	1993		

Map Identification Number 166



NYSDEC Name:

NYSDEC Address:

BUTLERS TIRE SERVICE

82 CENTRAL AVE

RENSELAER, NY 12144

Facility Id: NYN40004A313

TT-Id: 740A-0042-962

MAP LOCATION INFORMATION

Site location mapped by: MANUAL MAPPING (3)

Approximate distance from property: 1096 feet to the ENE

ADDRESS CHANGE INFORMATION

Revised street: NO CHANGE

Revised zip code: NO CHANGE

This facility has been deleted from the reported data. Data reflects last reported information.

US EPA RCRA (Resource Conservation and Recovery Act) information not reported; Site information reported by NYS DEC.

NYS DEC Manifested Waste Summary:

Waste Codes, Waste Units, and Transaction Types are only shown for the most recently reported year.

WASTE CODE	WASTE DESCRIPTION	WASTE AMOUNT	WASTE UNITS	TRANSACTION TYPE	YEAR	HISTORIC MAXIMUM AMOUNT	YEAR
------------	-------------------	--------------	-------------	------------------	------	-------------------------	------

NONE No hazardous waste activity reported by NYS up to 11/26/2018.

Map Identification Number 167



NYSDEC Name:

NYSDEC Address:

EPA (RCRA) Name:

EPA (RCRA) Address:

MARTINO A J

551 BROADWAY

MARTINO A J

551 BROADWAY

RENSELAER, NY 12144

RENSELAER, NY 12144-2608

Facility Id: NYD986960946

TT-Id: 740A-0043-068

MAP LOCATION INFORMATION

Site location mapped by: MANUAL MAPPING (3)

Approximate distance from property: 1130 feet to the SSW

ADDRESS CHANGE INFORMATION

Revised street: NO CHANGE

Revised zip code: NO CHANGE

US EPA RCRA Type: GENERATOR TYPE NOT GIVEN Notification date: 06/21/1991
 Land Disposal: Receives offsite waste: Incinerator:
 Storer: Treatment facility: Transporter:
 Contact Name: AL MARTINO Source Type: Notification Contact Phone: 518-465-6877 Contact Info Date: 06/21/1991

Historically listed as the following USEPA RCRA Generator Size(s) as well:
 SMALL QUANTITY GENERATOR

NYS DEC Manifested Waste Summary:
 Waste Codes, Waste Units, and Transaction Types are only shown for the most recently reported year.

WASTE CODE	WASTE DESCRIPTION	WASTE AMOUNT	WASTE UNITS	TRANSACTION TYPE	YEAR	HISTORIC MAXIMUM AMOUNT	YEAR
------------	-------------------	--------------	-------------	------------------	------	-------------------------	------

NONE Site reported by US EPA. No hazardous waste activity reported by NYS.

Map Identification Number 168  **NYSDEC Name:** HILTON CENTER **Facility Id:** NYR000201921
 NYSDEC Address: 20 FORBES AVE BLDG 1 RENSSELAER, NY 12144 TT-Id: 740A-0087-576
 EPA (RCRA) Name: HILTON CENTER
 EPA (RCRA) Address: 20 FORBES AVE BLDG 1 RENSSELAER, NY 12144

MAP LOCATION INFORMATION
 Site location mapped by: MANUAL MAPPING (3)
 Approximate distance from property: 1252 feet to the NNE

ADDRESS CHANGE INFORMATION
 Revised street: 20 FORBES AVE
 Revised zip code: NO CHANGE

US EPA RCRA Type: SMALL QUANTITY GENERATOR Notification date: 08/27/2013
 Land Disposal: Receives offsite waste: Incinerator:
 Storer: Treatment facility: Transporter:
 Contact Name: JEAN FRANCOIS Source Type: Notification Contact Phone: 518-436-0820 Contact Info Date: 08/27/2013

NYS DEC Manifested Waste Summary:
 Waste Codes, Waste Units, and Transaction Types are only shown for the most recently reported year.

WASTE CODE	WASTE DESCRIPTION	WASTE AMOUNT	WASTE UNITS	TRANSACTION TYPE	YEAR	HISTORIC MAXIMUM AMOUNT	YEAR
------------	-------------------	--------------	-------------	------------------	------	-------------------------	------

NONE Site reported by US EPA. No hazardous waste activity reported by NYS.



NO CHEMICAL STORAGE FACILITIES IDENTIFIED WITHIN 1/4 MILE SEARCH RADIUS



NO HAZARDOUS SUBSTANCE WASTE DISPOSAL SITES IDENTIFIED WITHIN 1/2 MILE SEARCH RADIUS



NO TOXIC AIR, LAND AND WATER RELEASES IDENTIFIED WITHIN 1/4 MILE SEARCH RADIUS



NO WASTEWATER DISCHARGES IDENTIFIED WITHIN 1/4 MILE SEARCH RADIUS



NO AIR DISCHARGE FACILITIES IDENTIFIED WITHIN 1/4 MILE SEARCH RADIUS



NO CIVIL & ADMINISTRATIVE ENFORCEMENT DOCKET FACILITIES IDENTIFIED WITHIN THE 1/4 MILE SEARCH RADIUS

U.S. EPA EMERGENCY RESPONSE NOTIFICATION SYSTEM (ERNS) SPILLS
 AT THE LOCATION OR POTENTIALLY AT THE LOCATION OF
 Livingston Avenue Bridge - Section 2
 Rensselaer, NY

* Any ERNS Spills listed below are NOT mapped in this report *

POTENTIALLY ONSITE ERNS:

RECORD NUMBER	SPILL NUMBER	SPILL STREET	SPILL CITY	SPILL ZIP
3	1027	SAME		
5	10289	THE AGS AREA		
7	103576	INTERSTATE 90 JUST EAST OF EXIT #9		
9	10675	ADJ TO BLDG 67	RENSSELAER	
11	10722	HAMPTON MANOR LAKE AND GROUND	RENSSELAER	
13	108885	PIER 7, BERTH 1.		
16	111621	PLANT LOCATION		
18	113268	GAVE CALLER # FOR NY DEC; CALLER SAID THAT NYC EPA		
20	114833	AT ATLANTIC REFINING TANKER DOCK	RENSSELEAR	
23	11679	BUILDING 83		
38	125934	PIER 7, BERTH 1		
46	15434	50 DIFFERENT ADDRESSES IN 15 COMMUNITIES		
60	184079	UNKNOWN	UNKNOWN	
64	191738	DIAMOND REEF, HUDSON RIVER	UNKNOWN	
71	207131	ATLANTIC DOCK	RENSSELAER	
72	2072	NOT SURE WHICH STATION GASOLINE ODOR IS COMING FRO		
153	250003	PETRO FUEL AND TERMINAL COMPANY	RENSSELAER	
220	269720	TERMINAL RD	RENSSELAER	12144
303	311314	1ST DRUM LOCATED NEAR BREAK NECK PT	UNKNOWN	
330	3708	DIKE NEAR THE TANK		
340	407180	3000FT AT 240 RADIAL SOLBERG-VOR (AIR VECTOR)	OFFSHORE	
344	415140	3RD AVENUE POLE 72-2	EAST GREENBUSH	12009-9405
348	418186	APEX TERMINAL	RENSSELEAR	
353	435820	EAST ST PASSENGER STATION	RENSSELEAR	12144
357	448126	TAHORTON	ONSELER	12153-
362	467727	LAT 37o 33/LONG 121o 37	MODESTO (NR)	11432
364	470634	EAST STREET AMTRAC STATION	RENSSELAER	12144
365	471910	MILE POST 141.85	RENSSELAER	
368	479422	POLE 59 ON GREENBUSH- NASSAU #6 LINE RIGHTAWAY	EAST GREENBUSH	
373	496503	DALOIA & NOWHERE	ASK JIM	
374	499728	ASK WITKOWSKI		
376	50408	AMERADA HESS DOCK ON THE HUDSON RIVER	EAST GREENBUSH	
385	527049	ASK DALOIA	ASK DALOIA	
390	543684	ASK TAWADROS	ASK TAWADROS	
392	555396	ASK ZACHOS	ASK ZACHOS	
395	56307	ATLANTIC TERMINAL		
400	572277	ASK CHONG	ASK CHONG	
403	57819	MUD CREEK		
405	592611	KING OIL TERMINAL	RENSSELAER	
410	617692	MAYER TERMINAL PIER 62		
412	63303	BLDG 81		
418	64242	GETTY TANK FARM	RENSSELAER	
422	66118	BRAY MARINE TERMINAL HUDSON RIVER	RENSSELAER	
423	66122	GETTY OIL PHONE 518-465-4520	RENSSELAER	
425	67881	BASF	RENSSELAER	

RECORD NUMBER	SPILL NUMBER	SPILL STREET	WATERBODY
31	123210	LATITUDE: 0.0 N LONGITUDE: 0.0 W	NAVIGABLE WATERS NEC
89	23296	LATITUDE: 4218.0 N LONGITUDE: 7336.0 W	HUDSON RIVER (BATTERY-41 00N)
121	24151	LATITUDE: 4235.8 N LONGITUDE: 7345.4 W	
176	25666	LATITUDE: 4239.0 N LONGITUDE: 7345.4 W	HUDSON RIVER (N OF 41 00 N)
177	25667	LATITUDE: 4239.0 N LONGITUDE: 7345.4 W	HUDSON RIVER (N OF 41 00 N)
198	26460	LATITUDE: 4236.0 N LONGITUDE: 7348.0 W	HUDSON RIVER (N OF 41 00 N)
237	27400	LATITUDE: 4239.0 N LONGITUDE: 7345.4 W	HUDSON RIVER (N OF 41 00 N)
240	27502	LATITUDE: 4239.0 N LONGITUDE: 7345.4 W	HUDSON RIVER (BATTERY-41 00N)
279	28665	LATITUDE: 4236.0 N LONGITUDE: 7345.5 W	HUDSON RIVER (N OF 41 00 N) MILE: 1.0
282	28701	LATITUDE: 4239.0 N LONGITUDE: 7345.4 W	HUDSON RIVER (N OF 41 00 N)
284	28800	LATITUDE: 4243.4 N LONGITUDE: 7340.0 W	HUDSON RIVER (N OF 41 00 N)
285	28825	LATITUDE: 4239.0 N LONGITUDE: 7345.4 W	HUDSON RIVER (N OF 41 00 N) MILE:119.5
288	28980	LATITUDE: 4231.0 N LONGITUDE: 7345.4 W	HUDSON RIVER (N OF 41 00 N) MILE:119.5
430	75785	LATITUDE: 4239.0 N LONGITUDE: 7345.4 W	HUDSON RIVER (BATTERY-41 00N) MILE: 60.0
436	75932	LATITUDE: 4239.0 N LONGITUDE: 7345.4 W	HUDSON RIVER (N OF 41 00 N)
447	76220	LATITUDE: 4239.0 N LONGITUDE: 7345.0 W	HUDSON RIVER (N OF 41 00 N)
506	80220	LATITUDE: 0.0 N LONGITUDE: 0.0 W	NAVIGABLE WATERS NEC
523	81529	LATITUDE: 7302.0 N LONGITUDE: 4045.0 W	NAVIGABLE WATERS NEC

RECORD NUMBER	SPILL NUMBER	SPILL STREET	SPILL CITY	SPILL ZIP
2	102162			
8	106642			
14	110765			
15	111289			
17	111774			
21	114979		RENSSELAER	
24	11924			
25	119643			
34	1245			
37	125834			
40	132110			
53	17469			
54	17488			
56	17631			
58	17633			
74	216809		NEW YORK	
93	23401			
119	24128			
130	24317			
132	24358			
133	24372			
134	24391			
135	24409			
136	24435			
141	24560			
142	24623			
143	24632			
146	24748			
147	24749			
148	24754			
149	24780			
171	25508			
244	27643			
245	27654			
258	27849			
259	27877			

260 27932
269 28100
322 349612
323 349650
347 4164
356 443708
361 461265
375 50153
378 50921
379 50986
384 52396
387 53680
389 5415
396 56500
401 57282
417 64066
426 69279
427 69584
428 71231
431 75868
433 75902
434 75904
443 76094
445 76141
450 76336
452 76400
453 76564
457 76602
458 76671
464 77068
466 77143
467 77146
469 77380
470 77634
471 77692
475 77988
476 78157
481 78591
493 79662
496 79763
498 79779
518 81170
524 81622

RENSSELAER
RENSSELAER

RENSSELAER

12144
12144

12144

Unmappable facilities for 'Rensselaer' County

NPL/CERCLIS/NYSDEC Inactive Haz. Waste or Reg. Qual. Sites

FACILITY ID	FACILITY NAME	STREET	CITY	ZIP
NYD980664338	NIAGARA MOHAWK /OPERATIONS HQ	1125 BROADWAY	ALBANY	12201
NYD980535090	RENSSELAER LF	PARTITION ST	RENSSELAER	12144

Solid Waste Facilities

FACILITY ID	FACILITY NAME	STREET	CITY	ZIP
01D01	ALBANY DEMOLITION (C)			UNKNOWN
01L02	FLANSBURG LANDSPREAD			UNKNOWN
01L99	NYS THRUWAY (STATEWIDE)			UNKNOWN
01T35	FIRST CHOICE C&D T.S.			UNKNOWN
01W11	CALLANAN INDUSTRIES INC			UNKNOWN
01X01	SYNCOR NUCLEAR PHARMACY S			UNKNOWN
42S10	RENSSELAER SLF			12144
42S24	EAST GREENBUSH SLF (T)	PO BOX 445	RENSSELAER	12144
NY00000000572	SYNCOR NUCLEAR PHARMACY S	??	??	UNKNOWN
NY40000112915	NEW YORK STATE DEPT. OF HEALTH	CORNING TOWER	ALBANY	12237
NY00000002599	4-C'S DEVELOPMENT CORPRATION	PARTITION ST.	RENSSELAER	12144
NY00000000542	FIRST CHOICE C&D T.S.	UNKNOWN	UNKNOWN	UNKNOWN
NY00000000543	FORD MOTOR CO.	UNKNOWN	UNKNOWN	UNKNOWN
NY00000000544	FORMER BENDIX CORP. LF	UNKNOWN	UNKNOWN	UNKNOWN
NY00000000561	NORLITE SHALE CORP.	UNKNOWN	UNKNOWN	UNKNOWN
NY00000000562	NORTON COMPANY	UNKNOWN	UNKNOWN	UNKNOWN
NY00000002600	BASF	UNKNOWN	UNKNOWN	12144

Hazardous Spills - UNKNOWN CAUSE OR OTHER CAUSES - Active

FACILITY ID	FACILITY NAME	STREET	CITY	ZIP
1707378	MED WASTE I-787 S 3.2 BEFORE EXIT 4A	I-787 S 3.2 BEFORE EXIT 4A	ALBANY	UNKNOWN
1611649	EO-125 SPILL RESPONSE TRAILERS	STATEWIDE	ALBANY	12233

Hazardous Spills - TANK FAILURES - Closed

FACILITY ID	FACILITY NAME	STREET	CITY	ZIP
8800917	ALBANY TRANSPORT AGWAY	ALBANY TRANSPORT	ALBANY	UNKNOWN

Hazardous Spills - TANK TEST FAILURES - Closed

FACILITY ID	FACILITY NAME	STREET	CITY	ZIP
9403042	SUNYA HENRY JOHNSON BLVD	HENRY JOHNSON BLVD SUNYA	ALBANY	UNKNOWN
9209317	HL GAGE WASHINGTON AVE EXT	WASHINGTON AVE EXT	ALBANY	UNKNOWN
9006903	NIMO NIAGARA MOHAWK BROADWAY N. ALBANY SERV CTR	1125 BROADWAY NIMO	ALBANY	12204
1404179	TEST PORT	1 PORT 625 BROADWAY TEST	ALBANY	UNKNOWN

Hazardous Spills - UNKNOWN CAUSE OR OTHER CAUSES - Closed

FACILITY ID	FACILITY NAME	STREET	CITY	ZIP
8301471		I-787		UNKNOWN
9912861	RED-KAP TRUCK HUDSON RIVER GREEN ST	GREEN ST RR XX HUDSON RIVER	ALBANY	UNKNOWN
9912586	ODOR I-787 I-90 TO EXIT	I-787 FROM I-90 TO MENAND	ALBANY	UNKNOWN
9810578	NOW BUILDING PEARL ST	PEARL ST	ALBANY	UNKNOWN
9809801	DRUMS ERIE BLVD	ERIE BLVD UNDER BRIDGE	ALBANY	UNKNOWN
9809019	SCHAPP MOVING RAILROAD AVE	RAILROAD AVE & KRAFT AVE	ALBANY	UNKNOWN
9802492	TURNER TRUCK TWY MP 141.9 EXIT 23	NYS TWY EXIT 23 MP 141.9S	ALBANY	UNKNOWN
9800180	OIL ON RD I-787 S NEAR 9W	I-787 S UNDER 9W OVERPASS	ALBANY	UNKNOWN
9614246	PINWEST-BLDG 3 WASHINGTON AVE	WASHINGTON AVE EXT	ALBANY	UNKNOWN
9604441	SUNOCO STATION CLINTON AVE CARMAN	CLINTON AVE	ALBANY	UNKNOWN
9603868	CHLORINE ODOR I-787 (WTP)	I-787 1 MI N OF I-90 (WTP)	ALBANY	UNKNOWN
9511688	HUDSON RIVER SLICK	HUDSON RIVER SHEEN NEAR ALBANY	ALBANY	UNKNOWN

9414219	NONE GIVEN	NONE GIVEN	ALBANY	UNKNOWN
9402584	CORNING PRESERVE HUDSON RIVER SHEEN	HUDSON RIVER SHEEN CORNING PRESERVE	ALBANY	UNKNOWN
9402174	NIMO #78 POINT OF WOODS	78 CRESTWOOD POINT OF WOODS	ALBANY	UNKNOWN
9312158	I-787 NEAR I-90 RAMP	I-787 NEAR I-90 RAMP	ALBANY	UNKNOWN
9202163	CDTA BUS WASHINGTON AVE EXT	WASHINGTON AVE EXT (E)	ALBANY	UNKNOWN
9106503	HUDSON RIVER BOAT LAUNCH	CORNING PRESERVE HUDSON RIVER	ALBANY	UNKNOWN
9106244	CORNING PRES HUDSON RIVER ODOR	HUDSON RIVER CORNING PRES	ALBANY	UNKNOWN
9008483	VAN DEUSEN ODOR I-787	I-787 N OFF I-90	ALBANY	UNKNOWN
9007663	BLOOD & GUTS I-787 N	I-787 @ QUAY ST RAMP	ALBANY	UNKNOWN
9003078	OIL ON RD I-787 N NEAR S. PEARL ST	I-787 N NEAR S. PEARL, PORT	ALBANY	UNKNOWN
9001955	OIL SLICK ON I-787	I-787 S NEAR TWY PORT	ALBANY	UNKNOWN
9001005	CORNING PRES HUDSON RIVER TRASH	HUDSON RIVER CORNING PRES	ALBANY	UNKNOWN
9000055	SUNYA ALUMNI QUAD DRAPER	WASHINGTON AVE SUNYA	ALBANY	UNKNOWN
8904692	CAR FIRE N. MANNING BLVD	900 N. MANNING BLVD	ALBANY	UNKNOWN
8903421	SILT IN HUDSON RIVER @ SUNY PLAZA	HUDSON RIVER @ SUNY PLAZA	ALBANY	UNKNOWN
8804890	SKYWAY ROOFING CO ERIE BLVD @ ALBANY ST	ERIE BLVD & ALBANY ST	ALBANY	UNKNOWN
8803943	HUDSON RIVER SHEEN BARGE	HUDSON RIVER @AMTRAK BRIDGE	ALBANY	UNKNOWN
8803024	ACETONE TRUCK I-787 I-90	RT I-787 & I-90	ALBANY	12204
8801499	CORNING PRES HUDSON RIVER SHEEN	HUDSON RIVER SHEEN CORNING PRES	ALBANY	UNKNOWN
8801450	CRISAFULLI PLUMBING &HEAT	LIVINGSTON, ONTARIO, PARTRIDGE	ALBANY	UNKNOWN
8801381	CHEMICAL LEAMAN NYS TWY	NYS TWY	ALBANY	UNKNOWN
8801078	CORNING PRESERVE HUDSON RIVER SEWER	HUDSON RIVER CORNING PRESERVE SEWAGE	ALBANY	UNKNOWN
8707414	NIMO BROADWAY N. ALBANY SERV CTR	BROADWAY (1125 PROBABLY) NIMO	ALBANY	12204
8705613	OIL ON RD I-787	I-787	ALBANY	UNKNOWN
8704711	NYS TWY PORTAJOHNS	NYS TWY 3 MI S OF ALBANY	ALBANY	UNKNOWN
8703017	SMITH & SMITH TRANSPORT BROADWAY	BROADWAY	ALBANY	UNKNOWN
8701284	JELLO SPILL HUDSON RIVER BROADWAY	BROADWAY HUDSON RIVER	ALBANY	UNKNOWN
8604418	NIMO NIAGARA MOHAWK BROADWAY N. ALBANY SERV CTR	1125 N. BROADWAY-IN GARAGE NIMO	ALBANY	12204
8504523			ALBANY	UNKNOWN
8503056			ALBANY	UNKNOWN
8502757			ALBANY	UNKNOWN
1804252	PATH WAY JENNINGS LANDING	PATH WAY JENNINGS LANDING	ALBANY	UNKNOWN
1803861	EXIT 3 ---- GORMAN	787 NORTH	ALBANY	UNKNOWN
1800501	CENTRAL	TEST	ALBANY	12233
1705613	PORT OF ALBANY	787 EXIT 4	ALBANY	UNKNOWN
1704085	787 NORTH BOUND	787 NORTH BOUND	ALBANY	UNKNOWN
1608085	ROADWAY AND SOIL	787 NORTHBOUND MILE MARKER 3-9	ALBANY	UNKNOWN
1410507	ALBANY COUNTY EM. RES.	1150 NORTH WESTCOTT ROAD	ALBANY	UNKNOWN
1403913	FRONT OF OGS BUILDING	ERIS ST	ALBANY	UNKNOWN
1307237	WASHINGTON PARK LAKE	WASHINGTON PARK	ALBANY	UNKNOWN
1215937	MILLERS CORNER GARAGE	ELM ST	ALBANY	UNKNOWN
1215838	HUDSON RIVER SHEEN WATER ST CORNING PRESERVE PORT	WATER ST CORNING PRESERVE TO PORT HUDSO	ALBANY	UNKNOWN
1102446	ASBESTOS BAG IN RD I-787 N EXIT 5 TO I-90	I-787 N EXIT 5 RAMP TO I-90	ALBANY	12204
1011497	149.4 E BOUND NYSTW	NYSTW	ALBANY	UNKNOWN
1007838	CENTRAL WAREHOUSE	WATER STREET	ALBANY	12207
1001299	HUDSON RIVER JUST SHY OF PORT OF ALBANY	HUDSON RIVER SHEEN	ALBANY	UNKNOWN
0811754	NAT GRID N. ALBANY SERV CTR BROADWAY NIMO	1125 BROADWAY	ALBANY	12204
0709627	SAILBOAT IN HUDSON RIVER	NEAR DUTCH APPLE & SLATER @ U-HAUL HUDSO	ALBANY	UNKNOWN
0705678	NAT GRID N. ALBANY SERV CTR NIMO BROADWAY	1125 BROADWAY	ALBANY	12204
0650793	STATEWIDE	ANY STREET	ALBANY	12231
0613264	CORNING PRESERVE STREAM NEAR PATROON ISLAND BRIDGE	WATER ST CREEK	ALBANY	12207
0514365	NAT GRID PK LOT BROADWAY NIMO N. ALBANY SERV CTR	1125 BROADWAY	ALBANY	12204
0410247	NIMO N. ALBANY SERV CTR BROADWAY	BROADWAY (1125 BROADWAY)	ALBANY	12204
0403243	GREYHOUND BUS GREEN ST @ LIBERTY ST NEAR HAMILTON	GREEN ST @ LIBERTY ST (NEAR 34 HAMILTO	ALBANY	12207
0402565	NIMO BROADWAY PARKING AREA N. ALBANY SERV CTR	1125 BROADWAY NIMO	ALBANY	12204
0401732	NIMO N. ALBANY SERV CTR BROADWAY	1125 BROADWAY NIMO	ALBANY	12204
0308184	OIL ON RD I-787	I-787 IFO DEC HQ	ALBANY	UNKNOWN
0307960	CDTA BUS WASHINGTON AVE	WASHINGTON AVE IFO SUNYA	ALBANY	UNKNOWN
0305579	OIL IN DITCH WASHINGTON	WASHINGTON AVE EXT DITCH	ALBANY	UNKNOWN
0301994	I-787 N FROM EXIT 23 TO 2	I-787 N FROM EXIT 23 TO 2	ALBANY	UNKNOWN

0106293	FRANKS FLOOR N. PEARL	N. PEARL @ NORTHERN (445?)	ALBANY	UNKNOWN
0013409	UNDER I-787 OVERPASS	I-787 UNDER OVERPASS	ALBANY	UNKNOWN
0009121	CORNING PRES HUDSON RIVER SHEEN	HUDSON RIVER SHEEN CORNING PRES	ALBANY	UNKNOWN
0009048	CORNING PRES HUDSON RIVER SHEEN	HUDSON RIVER SHEEN CORNING PRES	ALBANY	UNKNOWN
9510828	HUDSON RIVER SHEEN N OF TWY BR	HUDSON RIVER SHEEN N OF TWY BR	ALBANY (BETHLEHEM)	UNKNOWN
8904499	I-787 TO I-90 SLICK	RT 9 & RT 20, I-787, I-90	ALBANY THRU E. GREENBUSH	UNKNOWN
9102987	ASK C.O.	ASK C.O.	ASK C.O.	UNKNOWN
9102107	ASK C.O.	ASK C.O.	ASK C.O.	UNKNOWN
9104423	CORNING PRES HUDSON RIVER SHEEN	HUDSON PK TO CORNING PRES HUDSON RIVER S	BETHLEHEM ALBANY	UNKNOWN
1806630	DRILL	DRILL	DRILL	UNKNOWN
1009364	DRILL	DRILL	DRILL	UNKNOWN
0813407	DRILL	DRILL	DRILL	UNKNOWN
8001403			EAST GREENBUSH	12061
7901012		CASATELLI ESTATES	EAST GREENBUSH	12061
1201678	LEAVITT PROPERTY	14 WORKING ROAD	EAST GREENBUSH	12061
0002682	STERLING WINTHROP SITE (SUNY EAST CAMPUS)	STERLING WINTHROP SITE (SUNY UNIVERSITY	EAST GREENBUSH	12061
8606834	MCCLEARY HOUSE	MCCLEARY	NORTH GREENBUSH	UNKNOWN
9809840	HUDSON RIVER PORT	HUDSON RIVER 1 MI S OF DUNN BRIDGE IN P	RENSSELAER	12144
9802574	BARGE @ KING OIL TERMINAL HUDSON RIVER PORT	HUDSON RIVER PORT	RENSSELAER	12144
9801685	RJ VALENTE GRAVEL PARTITION ST POND	PARTITION ST EXT	RENSSELAER	12144
9605051	CRAILO HISTORIC SITE	9 1/2 RIVER ST	RENSSELAER	12144
9200731	8TH ST PARK SEWAGE IN CREEK	8TH ST	RENSSELAER	12144
9004412	APEX TERMINAL PORT RENS HUDSON RIVERSIDE SHEEN	HUDSON RIVERSIDE AVE SHEEN NEAR APEX	RENSSELAER	12144
8907399	BOAT SUNK HUDSON RIVER BROADWAY	HUDSON RIVER S OF YACHT CLUB BROADWAY	RENSSELAER	12144
8201401	APEX TUG PORT HUDSON RIVER RIVERSIDE AVE	APEX HUDSON RIVER PORT RIVERSIDE AVE	RENSSELAER	12144
8001716			RENSSELAER	12144
1705061	THRU OUT NEIGHBORHOOD	THRU OUT NEIGHBORHOOD	RENSSELAER	12144
1113801	JUNE BUG'S INTERNET CAFE	EAST ST	RENSSELAER	12144
1105980	HUDSON RIVER UNDER PATROON ISLAND BRIDGE	HUDSON RIVER UNDER PATROON ISLAND BRIDGE	RENSSELAER	12144
0813642	RENSSELAER COUNTY BOAT LAUNCH BROADWAY	BROADWAY BOAT LAUNCH	RENSSELAER	12144
0802332	CEMENT DUMPING HUDSON RIVER @FORBES AVE BOATLAUNCH	FORBES AVE HUDSON RIVER	RENSSELAER	12144
0410628	EMPIRE HARBOR DOCK BARGE PORT OF ALB HUDSON RIVER	EMPIRE HARBOR DOCK HUDSON RIVER	RENSSELAER	12144
0007217	CRISTO'S LANDFILL PARTITION ST	PARTITION ST	RENSSELAER	12144
0006189	BOAT S. OF YACHT CLUB HUDSON RIVER BROADWAY	BROADWAY HUDSON RIVER	RENSSELAER	12144
1507253	T	T	T	UNKNOWN
1805392	TEST	TEST	TEST	UNKNOWN
1701700	TEST	TEST	TEST	UNKNOWN
1410453	TEST	TEST	TEST	UNKNOWN
1405511	TEST	1 GLENN ST	TEST	UNKNOWN

Hazardous Spills - MISC. SPILL CAUSES - Closed

FACILITY ID	FACILITY NAME	STREET	CITY	ZIP
9914164	F W WEBB ERIE BLVD	ERIE BLVD	ALBANY	UNKNOWN
9910689	NIMO YARD BROADWAY N. ALBANY SERV CTR	1125 BROADWAY NIMO	ALBANY	12204
9906226	NIMO BROADWAY N. ALBANY SERV CTR	1125 BROADWAY NIMO	ALBANY	12204
9903349	HUDSON RIVER (NEAR UHAUL)	HUDSON RIVER (NEAR UHAUL)	ALBANY	UNKNOWN
9813763	NIMO GARAGE BROADWAY N. ALBANY SERV CTR	1125 BROADWAY NIMO	ALBANY	12204
9809695	HL GAUGE (GAGE) WASHINGTON AVE EXT	WASHINGTON AVE EXT	ALBANY	UNKNOWN
9803326	NIMO BROADWAY N. ALBANY SERV CTR	1125 BROADWAY @ GENESEE	ALBANY	12204
9802472	NIMO CRANE BROADWAY N. ALBANY SERV CTR	1125 BROADWAY NIMO	ALBANY	12204
9705354	AUTO ODOR (NO ADDRESS GIVEN)	UNKNOWN	ALBANY	UNKNOWN
9614819	NIMO YARD BROADWAY N. ALBANY SERV CTR	1125 BROADWAY NIMO	ALBANY	12204
9614439	COLUMBIA CIRCLE WASHINGTON AVE	WASHINGTON AVE EXT	ALBANY	UNKNOWN
9608298	NIMO TRUCK 1125 BROADWAY N. ALBANY SERV CTR	1125 BROADWAY NIMO	ALBANY	12204
9603647	I-787 SB @ I-90 TRUCK	I-787 @ I-90	ALBANY	12204
9603484	NIMO TRUCK BROADWAY N. ALBANY SERV CTR	1125 BROADWAY NIMO	ALBANY	12204
9601996	SNOW DOCK DRUM PORT ALBANY HUDSON RIVER	SNOW DOCK HUDSON RIVER PORT	ALBANY	12202
9514295	STEWARTS DELAWARE CARMAN LIVINGSTON	DELAWARE AVE & LIVINGSTON	ALBANY	UNKNOWN
9514070	WASTE MGT @ CMP INDUSTRIES S. PEARL	S. PEARL ST	ALBANY	UNKNOWN
9512563	(MAINCARE TRUCK I-85)	I-85 BYPASS BETWEEN KRMKL	ALBANY	UNKNOWN

9407425	NIMO WESTVILLE APT CHURCH	WESTVILLE APT CHURCH RD 6	ALBANY	UNKNOWN
9404542	NIMO 1125 BROADWAY N. ALBANY SERV CTR	1125 BROADWAY NIMO	ALBANY	12204
9403738	HUDSON RIVER BROADWAY PUMP ST	BROADWAY HUDSON RIVER I-787	ALBANY	UNKNOWN
9403076	MORANIA BARGE 210 HUDSON RIVER	HUDSON RIVER @ RR BRIDGE	ALBANY	UNKNOWN
9402549	GE RAILCAR D&H YARD	D&H RAILYARD	ALBANY	UNKNOWN
9401173	NIMO BROADWAY SAFETY-KLEEN N. ALBANY SERV CTR	1125 BROADWAY NIMO	ALBANY	12204
9309173	NIMO 1125 BROADWAY N. ALBANY SERV CTR	1125 BROADWAY NIMO	ALBANY	12204
9308259	FAYS EXIT 23 NYS TWY I-787	NYS TWY EXIT 23 I-787	ALBANY	UNKNOWN
9308243	EMPIRE STATE PLAZA YANKEE TRAILS	EMPIRE STATE PLAZA BUSES	ALBANY	UNKNOWN
9213133	SNOW DOCK HUDSON RIVER	HUDSON RIVER SNOW DOCK	ALBANY	UNKNOWN
9212774	CAMPO EXP I-787 & TWY I-90 EXIT 24	NYS TWY @ EXIT 24, I-787, I-90	ALBANY	12204
9211803	EMPIRE STATE PLAZA P3S DRUMS	EMPIRE STATE PLAZA P3S	ALBANY	12210
9206665	CITY MAINT GARAGE MONTGOMERY ST	MONTGOMERY ST	ALBANY	UNKNOWN
9203731	CORNING PRES HUDSON RIVER DRUM	HUDSON RIVER CORNING PRES	ALBANY	UNKNOWN
9203401	CORNING PRESERVE HUDSON RIVER DRUM	HUDSON RIVER CORNING PRESERVE	ALBANY	UNKNOWN
9202055	CARMAN I-787 @ I-90	I-787 N @ I-90	ALBANY	UNKNOWN
9200862	NIMO BROADWAY N. ALBANY SERV CTR	1125 BROADWAY NIMO	ALBANY	12204
9106584	NIMO NIAGARA MOHAWK BROADWAY N. ALBANY SERV CTR	1125 BROADWAY NIMO	ALBANY	12204
9105302	CORNING PRESERVE HUDSON RIVER DRUM	HUDSON RIVER CORNING PRESERVE	ALBANY	UNKNOWN
9012627	SUNYA ALUMNI QUAD SAYLES	SUNYA ALUMNI QUAD SAYLES	ALBANY	UNKNOWN
9012540	NYS TWY EXIT 23 @ I-787	NYS TWY EXIT 23 @ I-787	ALBANY	UNKNOWN
9011366	NIMO N. ALBANY SERV CTR BROADWAY	1125 N. BROADWAY NIMO	ALBANY	12204
9010086	DENNYS FUEL TRUCK NYS TWY EXIT 23 @ RT 9W	NYS TWY EXIT 23 RT 9W	ALBANY	UNKNOWN
9005150	SEWAGE UHAUL BROADWAY HUDSON RIVER	BROADWAY HUDSON RIVER SEWAGE UHAUL	ALBANY	UNKNOWN
9002976	HUDSON RIVER YACHT	SNOW DOCK HUDSON RIVER	ALBANY	UNKNOWN
9002913	NIMO TRANSFORMER BROADWAY N. ALBANY SERV CTR	1125 BROADWAY NIMO	ALBANY	12204
9001700	TWY I-787 GORMAN ASPHALT	NYS TWY @ I-787 RAMP	ALBANY	UNKNOWN
8801339	SUNYA HESS	SUNYA	ALBANY	UNKNOWN
8607362	NIMO TRANSFORMER N. PEARL	N. PEARL ST	ALBANY	UNKNOWN
8607179	BURELL'S EXPRESS	BURELL'S EXPRESS	ALBANY	UNKNOWN
8606657	SNOWSCAM SNOW DOCK	ALBANY SNOW DOCK	ALBANY	UNKNOWN
8606379	NIMO BROADWAY MAINCARE N. ALBANY SERV CTR	1125 BROADWAY NIMO	ALBANY	12204
8601197	CARMAN I-787N @I-90W RAMP	I-90 RAMP @ I-787	ALBANY	UNKNOWN
8600289	TROY NEWS NYS TWY	NYS TWY	ALBANY	UNKNOWN
8600254	ALBANY DPW S. PEARL	S. PEARL & WESTERN ST	ALBANY	UNKNOWN
1700923	A-87 BARGE	APEX GLENMONT	ALBANY	UNKNOWN
1610581	IN THE RIVER	CORNING PRESERVE	ALBANY	UNKNOWN
1606140	FW WEBB ERIE BLVD	ERIE BLVD	ALBANY	UNKNOWN
1509387	SOIL AND BIKE PATH	CORNING PRESERVE	ALBANY	UNKNOWN
1505033	TRUCK FIRE I-787 N	I-787 N	ALBANY	UNKNOWN
1503006	PAVEMENT	141.9 MILE MARK	ALBANY	UNKNOWN
1404947	CRANESVILLE TRUCK I-787 EXITS 4 & 3 CONSTRUCTION	I-787 BTWN EXITS 4 & 3	ALBANY	UNKNOWN
1404353	TEST ALBANY	PORT AVE 625 BROADWAY TEST	ALBANY	UNKNOWN
1402218	MM 148.2 WESTBOUND	NYS THRUWAY	ALBANY	UNKNOWN
1307925	LANE CONSTRUCTION TRUK I-787 N EXIT 2 OFF-RAMP	I-787 N EXIT 2 OFF-RAMP	ALBANY	UNKNOWN
1306592	NYSEG TRANSFORMER WATER ST @ STATE ST VAULT	WATER ST @ STATE ST	ALBANY	12207
1205196	POINT OF WOODS CONDOS PK LOT WASHINGTON AVE EXT	WASHINGTON AVE EXT	ALBANY	12203
1112775	NAT GRID TRANSFORMER COLONIE @ LIVINGSTON	COLONIE ST @ LIVINGSTON	ALBANY	UNKNOWN
1105976	TRUCK NYS TWY MP 147.6 N	NYS TWY MP 147.6 N	ALBANY	UNKNOWN
1006387	CDTA BUS LIVINGSTON AVE	LIVINGSTON AVE W PAST N. LAKE	ALBANY	12206
1005350	NAT GRID NORTH ALBANY SERV CTR BROADWAY	1125 BROADWAY	ALBANY	12204
1004839	JB HUNT TRUCK ACCIDENT I-787	I-787 S	ALBANY	UNKNOWN
1004830	TRUCK ACCIDENT I-787 S	I-787 S	ALBANY	UNKNOWN
0912338	NAT GRID N. ALBANY SERV CTR BROADWAY	1125 BROADWAY	ALBANY	12204
0908956	NAT GRID BROADWAY N. ALBANY SERV CTR	1125 BROADWAY	ALBANY	12204
0907143	NAT GRID BROADWAY N. ALBANY SERV CTR	1125 BROADWAY	ALBANY	12204
0905942	POLE. . NAT GRID	6 LAUREN AVE	ALBANY	UNKNOWN
0904888	WASTE MGT HENRY JOHNSON BLVD, ETC	HENRY JOHNSON ROBIN CLINTON NORTHERN	ALBANY	12206
0901948	TRUCK ROLLOVER I-787 S @ EXIT 3	I-787 S @ EXIT 3	ALBANY	12202
0813406	NAT GRID N. ALBANY SERV CTR BROADWAY	BROADWAY (1125?)	ALBANY	12204

0812936	NAT GRID BROADWAY N. ALBANY SERV CTR CONCRETE PAD	1125 BROADWAY	ALBANY	12204
0804379	NAT GRID TRUCK BROADWAY N. ALBANY SERV CTR NIMO	1125 BROADWAY	ALBANY	12204
0804251	EMPIRE STATE PLAZA BACKHOE	EMPIRE STATE PLAZA STATE ST	ALBANY	12207
0710881	TRUCK ACCIDENT TWY EXIT 23 @ I-787 MP 141.91	NYS TWY MP 141.91 @ S I-787 DRAIN	ALBANY	12209
0709695	CSX TRAIN RR MP 2Q149.0	RR MP 2Q149.0	ALBANY	UNKNOWN
0707188	NAT GRID N. ALB SERV CTR BROADWAY NIMO	1125 BROADWAY	ALBANY	12204
0705463	NAT GRID N. ALB SERV CTR NIMO BROADWAY	1125 BROADWAY	ALBANY	12204
0705308	NAT GRID N. ALBANY SERV CTR BROADWAY NIMO	1125 BROADWAY	ALBANY	12204
0704965	NAT GRID TRUCK NIMO BROADWAY N. ALBANY SERV CTR	1125 BROADWAY	ALBANY	12204
0704051	TRUCK ACCIDENT I-787 EXITS 4 & 6 MP 4.2	I-787 S MP 4.2 (BTWN EXITS 4 & 6)	ALBANY	UNKNOWN
0703547	NAT GRID TRUCK (NIMO) N. ALBANY SERV CTR BROADWAY	1125 BROADWAY	ALBANY	12204
0702846	NIMO TRANSFORMER	CENTRAL AVE@ WATER ST	ALBANY	12207
0702786	NIMO VEHICLE BROADWAY N. ALBANY SERV CTR	1125 BROADWAY	ALBANY	12204
0701853	NATIONAL GRID (NIMO) BROADWAY N. ALBANY SERV CTR	1125 BROADWAY	ALBANY	12204
0701032	NATIONAL GRID N. ALBANY SERV CTR (NIMO) BROADWAY	1125 BROADWAY	ALBANY	12204
0700802	NIMO N. ALBANY SERV CTR BROADWAY	1125 BROADWAY	ALBANY	12204
0612861	NAT GRID TRUCK (NIMO) BROADWAY N. ALBANY SERV CTR	1125 BROADWAY	ALBANY	12204
0609270	NIMO SUBSTATION @ CESTM WASHINGTON AVE EXT	WASHINGTON AVE EXT	ALBANY	12203
0608086	NATIONAL GRID (NIMO) BROADWAY N. ALBANY SERV CTR	1125 BROADWAY	ALBANY	12204
0605820	NIMO TRANSFORMER LARK ST POLE #11	LARK ST	ALBANY	12206
0605644	NATIONAL GRID (NIMO) BROADWAY N. ALBANY SERV CTR	1125 BROADWAY	ALBANY	12204
0604408	NIMO N. ALBANY SERV CTR PK LOT BROADWAY	1125 BROADWAY	ALBANY	12204
0603478	NIMO N. ALBANY SERV CTR BROADWAY NIMO	1125 BROADWAY	ALBANY	12204
0515036	I-787 BEFORE I-90 RAMP	I-787 N BEFORE I-90 RAMP	ALBANY	12207
0514958	GARAGE	109 KATHERINE CENTER	ALBANY	UNKNOWN
0510772	NATIONAL GRID (NIMO) BROADWAY N. ALBANY SERV CTR	1125 BROADWAY	ALBANY	12204
0509999	MOHAWK TRUCK I-787 EXIT 3	I-787 N EXIT 3	ALBANY	12202
0506421	NIMO TRANSFORMER CHURCH ST	CHURCH ST POLE #6	ALBANY	12202
0505678	NIMO EMPIRE STATE PLAZA	EMPIRE STATE PLAZA	ALBANY	12210
0413366	NIMO BROADWAY N. ALBANY SERV CTR	1125 BROADWAY	ALBANY	12204
0412568	CORNING PRESERVE HUDSON RIVER DRUMS	HUDSON RIVER CORNING PRES	ALBANY	UNKNOWN
0411741	NIMO STREETLIGHT # 264 WASHINGTON AVE	WASHINGTON AVE STREETLIGHT # 264	ALBANY	UNKNOWN
0411418	NIMO BROADWAY N. ALBANY SERV CTR	1125 BROADWAY NIMO	ALBANY	12204
0411099	NIMO BROADWAY N. ALBANY SERV CTR	1125 BROADWAY NIMO	ALBANY	12204
0405612	NIMO N. ALBANY SERV CTR BROADWAY	1125 BROADWAY NIMO	ALBANY	12204
0404769	WASTE MGT TRUCK WASHINGTON	WASHINGTON AVE	ALBANY	UNKNOWN
0403606	NIAGARA MOHAWK BROADWAY NIMO N. ALBANY SERV CTR	1125 BROADWAY NIMO	ALBANY	12204
0402337	NIMO CRANE IN PK'G LOT BROADWAY N. ALBANY SERV CTR	1125 BROADWAY NIMO	ALBANY	12204
0206390	BUS I-787 @ I-90 RAMP NB	I-787 @ I-90 NB RAMP	ALBANY	UNKNOWN
0203288	NIMO NIAGARA MOHAWK BROADWAY N. ALBANY SERV CTR	1125 BROADWAY NIMO	ALBANY	12204
0202783	NIMO TRANSFORMER DAYTON	124 & 126 DAYTON REAR LOT	ALBANY	UNKNOWN
0107137	HUDSON RIVER @ SALT DOCK	HUDSON RIVER @ SALT DOCK	ALBANY	UNKNOWN
0105633	NIMO NIAGARA MOHAWK BROADWAY N. ALBANY SERV CTR	1125 BROADWAY NIMO	ALBANY	12204
0011466	TRUCK I-787 @ I-90	I-787 NB RAMP TO I-90	ALBANY	UNKNOWN
0009637	TRUCK OFF I-90 BRIDGE @ BROADWAY I-787	I-90 @ I-787 OVER BROADWAY	ALBANY	UNKNOWN
0009107	TRUCK ACCIDENT I-90 (BRIDGE OVER I-787)	I-90 BRIDGE OVER I-787	ALBANY	UNKNOWN
0303959	DRUMS RAILROAD AVE	RAILROAD AVE	ALBANY COLONIE	UNKNOWN
0111016	TRANS MONTAIN CASEY BARGE HUDSON RIVER	HUDSON RIVER	ALBANY (RENSSELAER)	UNKNOWN
9605480	SAINT JOHNS CEMETERY	PARTITION ST CEMETERY	EAST GREENBUSH	12061
9513591	NIMO GREENBUSH TRANS LINE POLE 59	GREENBUSH TRANS LINE	EAST GREENBUSH	12061
8708841	WASTE OIL BURNING	NONE GIVEN, SOMEWHERE IN	EAST GREENBUSH	12061
8501791	TEAL HAMPTON MANOR LAKE	HAMPTON MANOR LAKE	EAST GREENBUSH	12061
1503315	INTERCOASTAL PETROLEUM TRADERS TERMINAL	INTERCOASTAL PETROLEUM TRADERS TERMINAL	EAST GREENBUSH	12061
0405821	TRUCK ACCIDENT LUTHER RD RT 151	495 LUTHER RD (RT 151?)	EAST GREENBUSH	12061
1303871	POLE 7	DEPOT ST	HUDSON RENS	UNKNOWN
0012954	SAFETY-KLEEN TRUCK RT 20	RT 9 & RT 20 TO RT 378	NEW LEBANON TO ALBANY	12125
0340017	IRRESPONSIBLE SPILLER	ANY STREET	OUR FAIR CITY	UNKNOWN
9905184	MICHELI CONSTRUCTION LAWRENCE ST	LAWRENCE ST	RENSSELAER	12144
9805964	RENS CO PUMP STA FORBES AVE	FORBES AVE	RENSSELAER	12144
8804664	PARTITION ST LANDFILL	PARTITION ST	RENSSELAER	12144

8804661	PARTITION ST LANDFILL	PARTITION ST	RENSSELAER	12144
8804139	ENVIRONMENTAL OIL	ADIRONDACK LABS	RENSSELAER	12144
8603223	CHEMLAWN WASHINGTON AVE	WASHINGTON AVE	RENSSELAER	12144
8603050	RT 9 & 20 E RAMP VEHICLE	RT 9 & 20 EASTBOUND RAMP	RENSSELAER	12144
1410646	RENSSELAER NORTH STATION WASHINGTON AVE	WASHINGTON AVE	RENSSELAER	12144
1405287	NAT GRID TRANSFORMER 4TH AVE POLE 16-2	4TH AVE	RENSSELAER	12144
0804418	HILTON INDUSTRIAL PARK FORBES AVE	FORBES AVE	RENSSELAER	12144
0708588	LEAKING TRUCK RT 9J @ RT 9 & 20	RT 9J @ RT 9 & RT 20	RENSSELAER	12144
0609444	POLSINELLO @ SINKEVICH RES	20 LAURIE LANE	RENSSELAER	12144
0602217	NIMO TRANSFORMER PARTITION ST NAT GRID	PARTITION ST	RENSSELAER	12144
0306718	LIBERTY BUS @ AMTRAK TRAIN STATION	WATER ST (EAST ST?)	RENSSELAER	12144
0105303	NIMO TRANSFORMER LAWRENCE ST POLE 5	LAWRENCE ST	RENSSELAER	12144
1602178	RICK RUTLAND	RICK RUTLAND	RENSSELAER	12144
1507256	TES	TEST	RICK RUTLAND	UNKNOWN
1507254	TEST	TEST	TEST	UNKNOWN
1102989	TEST	TEST	TEST	UNKNOWN
1004466	TEST	TEST	TEST	UNKNOWN
8701944	ARROW TRANSPORT	WEST ALBANY (EXCHANGE ST?, ANDERSON DR?	WEST ALBANY	UNKNOWN

Petroleum Bulk Storage Facilities

FACILITY ID	FACILITY NAME	STREET	CITY	ZIP
4-027022	LIQUID CARBONIC I/M CORP	P O BOX 4012	ALBANY	12204
4-043699	GALAN REALTY CO	PO BOX 1999	ALBANY	12201
4-601178	NYS OFFICE OF GENERAL SERVICES ESP	PLAZA OPERATIONS ROOM 130	ALBANY	12242
4-050245	FORBES AVE PUMP STATION	FORBES AVE	RENSSELAER	12144

Hazardous Waste Generation or Transport Facilities

FACILITY ID	FACILITY NAME	STREET	CITY	ZIP
NYD000001420	LUNN INDUSTRIES			UNKNOWN
NYP000002501	CONSOLIDATED EDISON COMPANY OF NEW YORK			UNKNOWN
NYP000123456	BRUNNER INCORPORATED			UNKNOWN
NYP000918350	NEW YORK TELEPHONE			UNKNOWN
NYP000921688	NEW YORK TELEPHONE			UNKNOWN
NYP000964985	NEW YORK STATE THRUWAY AUTHORITY			UNKNOWN
NYR000234492	MONROE COUNTY DEPT OF TRANSPORTATION			UNKNOWN
NYD000041673	QUAIL AUTO SALES	REAL ID IS NY0000041673	12/8/95 MWKANE	UNKNOWN
NYD000327312	NEW YORK STATE OFFICE OF GENERAL SERVICE	ROOM 114-1 CONCOURSE	ALBANY	12242
NYD065180168	SIMMONS FASTENER CORP	BROADWAY	ALBANY	12201
NYD986895175	NYSDEP - ALBANY UTILITY STORE RM	RIVERFRONT PUMPING STATION	ALBANY	12242
NYD986914281	NYS OFFICE OF THE STATE COMPROLLER	AE SMITH OFFICE BUILDING	ALBANY	12236
NYD986940989	NEW YORK STATE ASSEMBLY	LEGISLATIVE OFF BLDG RM 200B	ALBANY	12201
NYD986989077	NEW YORK STATE OFFICE OF GENERAL SERVICE	QUAY ST RIVERFRONT PUMPING STA	ALBANY	12242
NYN00004A112	NYSDOH WADSWORTH CTR LABS RESEARCH	ESP TOWER BUILDING PK LOT	ALBANY	12201
NYN008012874	ALBANY CITY OF - DEPT OF GEN SVCS	ERIE BLVD EXT	ALBANY	12204
NYN400000035	NYSDOH WADSWORTH CTR LABS RESEARCH	ESP TOWER BUILDING RM C236	ALBANY	12201
NYP000300814	NYSDEC	ROBERT MOSES PK	ALBANY	UNKNOWN
NYP000864090	NYSDEC	N/S	ALBANY	UNKNOWN
NYP000928416	NYNEX	453 ED???? ST	ALBANY	12207
NYP000938589	NIAGARA MOHAWK POWER CORP	SHERIDAN AVE V161	ALBANY	UNKNOWN
NYP000946160	RED KAP	CHURCH ST 7 BROADWAY	ALBANY	UNKNOWN
NYP000972091	NIAGARA MOHAWK A NATIONAL GRID CO	JAMES STREET	ALBANY	UNKNOWN
NYP003601325	NYSDEC	OUGHTERSON SITE	ALBANY	UNKNOWN
NYR000007237	NYS DEPT OF CIVIL SRVC	STATE OFFICE BLDG C	ALBANY	12239
NYR000095893	NEW YORK STATE THRUWAY AUTHORITY	THRUWAY BRIDGE AT MP 162.19	ALBANY	12201
NYR000219899	NYSDOT BIN RR00100	AMTRAK/HUDSON LINE OVER	ALBANY	12207
NYR987022993	NYSDOT	BR 2-S MALL EXP EB-EAGLE ST	ALBANY	UNKNOWN
NYN400000030	CANADIAN PACIFIC RAILWAY	105 SO FIFTH ST RM 1390 PO 530	MINNEAPOLIS	UNKNOWN
NYP000789784	USEPA	N/S	N/S	UNKNOWN
NYP000877795	NYSDEC - SPILLS	SPILL SITE N/S	N/S	UNKNOWN
NYD064225113	CAPITAL VIEW OFFICE PARK	WASHINGTON ST	RENSSELAER	12144

NYD130852502	CUMBERLAND FARMS	RD 2 PO BOX 9802	RENSSELAER	12144
Chemical Bulk Storage Facilities				
FACILITY ID	FACILITY NAME	STREET	CITY	ZIP
4-000029	GOV. N.A. ROCKERFELLER/E.S.P.	RM. 114-1, G.N.A.R.E.S.P. UTILITIES MGMT	ALBANY	12242
Hazardous Substance Waste Sites				
FACILITY ID	FACILITY NAME	STREET	CITY	ZIP
NY0163	NIMO, NORTH ALBANY	1125 BROADWAY	ALBANY	12204
Wastewater Discharges				
FACILITY ID	FACILITY NAME	STREET	CITY	ZIP
NY0078328	MEILAK'S MOBILE COURT			UNKNOWN
NY0099660	VESTA COMMUNITY HOUSING DEV.			UNKNOWN
NY0102121	ARMY AVIATION SUPPORT FAC #3			UNKNOWN
NY0124117	CLOUSER SALES, INC.			UNKNOWN
NY0205109	HEMLOCK STREET FACILITY			UNKNOWN
NY0206105	UNIVERSITY PLAZA			UNKNOWN
NYG996875				UNKNOWN
NYU400004				UNKNOWN
NYU900103	ALBANY			UNKNOWN
NY0000001	EDI TEST FACILITY ...	0930 TEST BROADWAY	ALBANY	12233506
NY0025747	COMBINED SEWER OVERFLOWS	CITY HALL ROOM 301	ALBANY	12207
NY0026875	ALBANY CO SD NORTH WWTP	PO BOX 4187	ALBANY	UNKNOWN
NY0104060	MAYOR CORNING 2ND TOWER	CONCOURSE LEV AG#4 RM 114-1	ALBANY	UNKNOWN
NY0026026	COMBINED SEWER OVERFLOWS	CITY HALL 505 BROADWAY	RENSSELAER	12144
Air Releases				
FACILITY ID	FACILITY NAME	STREET	CITY	ZIP
3600100007	ALBANY INTERNATIONAL	BOX 1907	ALBANY	122011907
3600100030	CONTINENTAL CAN CO	ERIE BLVD	ALBANY	12201
3600100043	VA-RURAL CEMETERY	SOLDIERS LOT	ALBANY	12201
3600100060	PEASLEE-GAULBERT CRP	EAST TABLET DIV	ALBANY	12201
3600100083	USCG-LIGHT NO. 60	UPPER HUDSON RIVER	ALBANY	12201
3600100084	USCG-LIGHT NO. 65	UPPER HUDSON RIVER	ALBANY	12201
3600100106	PUB SCHOOL #24	NO STREET ADDRESS	ALBANY	12201
3600100114	CE-TIDE GAUGE STAT 2	GAUGE STAT 2	ALBANY	12201
3600100124	GIFFEN MEMORIAL	50 PEARL STREET	ALBANY	12207
3600100164	ALBANY CITY LF	ERIE BLVD	ALBANY	12201

Hazardous waste codes presented in individual Toxic Information Profiles are defined below.

- B002 Petroleum oil or other liquid containing 50 ppm or greater of PCBs but less than 500 ppm PCBs. This includes oil from electrical equipment whose PCB concentration is unknown, except for circuit breakers, reclosers and cable.
- B004 PCB Articles containing 50 ppm or greater of PCBs but less than 500 ppm PCBs excluding, small capacitors. This includes oil filled electrical equipment whose PCB concentration is unknown, except for circuit breakers, reclosers and cable
- B006 PCB Transformers. "PCB Transformers" means any transformer that contains 500 ppm PCB or greater.
- B007 Other PCB Wastes including contaminated soil, solids, sludges, clothing, rags, and dredge material.
- CR04
- D000
- D001 Solid waste that exhibits the characteristic of ignitability, but is not listed under any other hazardous waste code.
- D002 Solid waste that exhibits the characteristic of corrosivity, but is not listed under any other hazardous waste code.
- D003 Solid waste that exhibits the characteristic of reactivity, but is not listed under any other hazardous waste code.
- D005 Barium
- D006 Cadmium
- D007 Chromium
- D008 Lead
- D009 Mercury
- D039 Tetrachloroethylene
- F001 The following spent halogenated solvents used in degreasing: Tetrachloroethylene, trichloroethylene, methylene chloride, 1,1,1-trichloroethane, carbon tetrachloride, and chlorinated fluorocarbons; all spent solvent mixtures/blends used in degreasing containing, before use, a total of ten percent or more (by volume) of one or more of the above halogenated solvents or those solvents listed in F002, F004, and F005; and still bottoms from the recovery of these spent solvents and spent solvent mixtures. (T)
- F003 The following spent non-halogenated solvents: Xylene, acetone, ethyl acetate, ethyl benzene, ethyl ether, methyl isobutyl ketone, n-butyl alcohol, cyclohexanone, and methanol; all spent solvent mixtures/blends containing, before use, only the above spent non-halogenated solvents; and all spent solvent mixtures/blends containing, before use, one or more of the above non-halogenated solvents, and, a total of ten percent or more (by volume) of one or more of those solvents listed

in F001, F002, F004, and F005; and still bottoms from the recovery of these spent solvents and spent solvent mixtures. (I)*

P010 Arsenic acid H₃AsO₄

P098 Potassium cyanide K(CN)

U077 Ethylene dichloride

U144 Lead acetate

U154 Methanol (I)

U188 Phenol

Source: U. S. Environmental Protection Agency

How Toxic Site Locations Are Mapped

Toxics Targeting maps toxic site locations on a digital version of the U. S. Census map or those used by local authorities using addresses and map coordinates provided by site owners/operators or government agencies. In order to allow site locations to be verified independently, the information used to map each site is presented in the first section of each Toxic Site Profile, along with a description of the mapping technique used and any address corrections that were made in order to locate toxic sites with incomplete or inadequate site location information. The mapping process is explained below.

Map Identification Number: 12

Site Name: Acme World Manufacturing, Inc.

Site Address: 55 Main Street

Anytown, NY 11797

MAP LOCATION INFORMATION

Site location mapped by:

Address Matching

Note: Some sites have an address match location and a map coordinate location. Both locations are mapped because they can be equally correct.

or Map Coordinate

or Manual Mapping

or Site Visit

1) Most toxic sites are mapped by matching addresses provided by site owners/operators or government agencies with locations on a digital version of the street or parcel map. These site locations are identified with the method used to map them.

2) Some toxic sites are located using map coordinates provided by site owners/operators or government agencies. These site locations are identified "map coordinate." Map coordinates for Toxic Wastewater Discharges, Toxic Release Inventory sites and Major Oil Storage Facilities should be considered suspect.

3) Incomplete addresses or map coordinates require some site locations to be determined by commercial street maps (manual mapping), site visits, map coordinates from other databases and address location services. Application of any of these methods is identified accordingly.

ADDRESS CHANGE INFORMATION

Revised Street: NO CHANGE

Revised zip code: NO CHANGE

4) Site addresses are sometimes corrected to eliminate obvious errors that prevent sites from being mapped. All address corrections are noted here.

Information Source Guide

Toxics Targeting's Environmental Reports contain government and other information compiled on 18 categories of reported known or potential toxic sites. Each toxic site database is described below with information detailing a) the source of the information, b) the date when each database is covered to and c) when *Toxics Targeting* obtained the information..

1) **National Priority List for Federal Superfund Cleanup:** Toxic sites nominated for cleanup under the Federal Superfund program. Annual compilation of special two-page detailed profiles of NPL sites. Also includes delisted NPL sites. ASTM required.* Fannie Mae required.** Source: U. S. Environmental Protection Agency.¹
Data attributes updated from: 9/09/2015. Data obtained by Toxics Targeting: 9/09/2015.
New Facilities updated through: 9/30/2016. Data obtained by Toxics Targeting: 9/30/2016.

2) **Inactive Hazardous Waste Disposal Site Registry:** New York State database that maintains information and aids decision making regarding the investigation and cleanup of toxic sites. The Registry's data includes two-page profiles noting site name, ID number, description, classification, cleanup status, types of cleanup, owner information, types and quantities of contaminants, and assessment of health and environmental problems. Also included are sites that qualify for possible inclusion on the Registry. These Registry Qualifying sites may or may not be on the Site Registry. ASTM required.* Fannie Mae required.** Source: New York State Department of Environmental Conservation.²
Data attributes updated through: 11/30/2018. Data obtained by Toxics Targeting: 11/30/2018.
New Facilities updated to: 11/30/2018. Data obtained by Toxics Targeting: 11/30/2018.

3) **Federal & State Corrective Action Activity (CORRACTS):** New York State and Federal databases of hazardous facilities regulated pursuant to the Resource Conservation and Recovery Act (RCRA).
ASTM required.* Fannie Mae required.**

Federal Data		Source: U. S. Environmental Protection Agency ¹
Data attributes updated through:	3/01/2018.	Data obtained by Toxics Targeting: 3/07/2018.
New facilities updated through:	3/01/2018.	Data obtained by Toxics Targeting: 3/07/2018.

State Data		Source: New York State Department of Environmental Conservation. ²
Data attributes updated through:	11/30/2018.	Data obtained by Toxics Targeting: 11/30/2018.
New facilities updated through:	11/30/2018.	Data obtained by Toxics Targeting: 11/30/2018.

4) **CERCLIS:** Toxic sites listed in the Federal Comprehensive Environmental Response, Compensation and Liability Information System. Includes Active and No Further Remedial Action Planned (NFRAP) sites. ASTM required.* Fannie Mae required.** Source: U. S. Environmental Protection Agency.¹
Data attributes updated through: 10/25/2013. Data obtained by Toxics Targeting: 1/07/2014.
New Facilities updated through: 7/17/2017. Data obtained by Toxics Targeting: 8/22/2017.

5) **Brownfield Programs:** NYS programs for sites that are abandoned, idled or under-used industrial and/or commercial sites where expansion or redevelopment is complicated by real or perceived environmental contamination. ASTM required.* Source: New York State Department of Environmental Conservation.²
Data attributes updated through: 11/30/2018. Data obtained by Toxics Targeting: 11/30/2018.
New Facilities updated to: 11/30/2018. Data obtained by Toxics Targeting: 11/30/2018.

- (a) **Brownfield Cleanup Program (BCP)**
- (b) **Voluntary Cleanup Program (VCP)**
- (c) **Environmental Restoration Program (ERP)**

6) **Solid Waste Facilities:** NYS Solid Waste Registry, including, but not limited to, landfills, incinerators, transfer stations, recycling centers. ASTM required.* Fannie Mae required.** Source: New York State Department of Environmental Conservation.²
Data updated to: 4/1/2013. Data obtained by Toxics Targeting: 4/1/2013.

7) **RCRA Hazardous Waste Treatment, Storage or Disposal Facility Databases:**

(a) **Manifest Information:** New York State database of hazardous waste facilities and shipments regulated by the DEC's Division of Environmental Remediation pursuant to NYS Law and the Resource Conservation and Recovery Act (RCRA). ASTM required.* Fannie Mae required.** Source: New York State Department of Environmental Conservation.²
New facilities updated through: 11/26/2018. New facilities obtained by Toxics Targeting: 12/01/2018.
Manifest transactions data updated to: 11/26/2018. Manifest transactions data obtained by Toxics Targeting: 12/01/2018.

(b) **RCRA Notifier & Violations Information:** U. S. Environmental Protection Agency database of hazardous facilities regulated pursuant to the Resource Conservation and Recovery Act (RCRA).

ASTM required.* Fannie Mae required.**

Source: U. S. Environmental Protection Agency¹

New facilities updated through: 3/01/2018.

New facilities obtained by Toxics Targeting: 3/07/2018.

Data attributes updated through: 3/01/2018.

Data obtained by Toxics Targeting: 3/07/2018.

8) **Spills Information Database:** Spills reported to the DEC as required by one or more of the following: Article 12 of the Navigation Law, 6 NYCRR Section 613.8 (from Petroleum Bulk Storage Regulations) or 6 NYCRR Section 595.2 (from Chemical Bulk Storage Regulations). This database includes both *active* and *closed* spills.

ASTM required.* Fannie Mae.**

Source: NYS Department of Environmental Conservation.²

New spills through: 11/29/2018

New spills data obtained by Toxics Targeting: 11/29/2018

Spill attribute data through: 11/29/2018

Spill attribute data obtained by Toxics Targeting: 11/29/2018

Active spills: paperwork not completed.

Closed spills: paperwork completed.

Both active and closed spills may or may not have been cleaned up (see Date Cleanup Ceased in spill profiles).

9) **Major Oil Storage Facilities:** NYS database of facilities licensed pursuant to Article 12 of the Navigation Law, 6NYCRR Parts 610 and 17NYCRR Part 30, such as onshore facilities or vessels, with petroleum storage capacities equal to or greater than 400,000 gallons.

Tank and other data withheld by NYSDEC as of 4/1/2002.

ASTM required.* Fannie Mae required.**

Source: New York State Department of Environmental Conservation.²

Data updated through: 7/1/2016.

Data obtained by Toxics Targeting: 7/1/2016.

10) **Petroleum Bulk Storage Facilities:** County or State databases of aboveground and underground petroleum storage facilities.

ASTM required.* Fannie Mae required.**

All New York Counties except Cortland, Nassau, Rockland, Suffolk, and Westchester:

NYS Petroleum Bulk Storage Database. This includes all New York State counties except

Cortland, Nassau, Rockland, Suffolk, and Westchester.

ASTM required.* Fannie Mae required.**

Source: NYS Department of Environmental Conservation.²

New facilities updated through: 7/1/2016.

Data obtained by Toxics Targeting: 7/1/2016.

Tank data updated through: 7/1/2016.

Data obtained by Toxics Targeting: 7/1/2016.

Cortland County: **Cortland County Health Dept. Tank database.**

Source: Cortland County Health Department⁷

Data updated through: 7/15/2004

Data obtained by Toxics Targeting: 7/23/2004

Nassau County: a compilation of the following 2 databases:

Heat producing products and other products:

Source: Nassau County Department of Health.³

NOTE: This data is being withheld by the Nassau County DOH

Data updated through: 4/1/2001.

Data obtained by Toxics Targeting: 1/2/2002

Generally non-heat producing products:

Source: Nassau County Fire Marshal.⁴

Data updated through: 8/6/2009.

Data obtained by Toxics Targeting: 9/22/2009

Rockland County: **Rockland County Dept. of Health Tank database.**

Source: Rockland County Department of Health.⁵

Data updated through: 1/6/2017.

Data obtained by Toxics Targeting: 1/11/2017.

Suffolk County: **Suffolk County Dept. of Health Article 12 database**

Source: Suffolk County Department of Health Services.⁶

Data updated through: 1/30/2014.

Data obtained by Toxics Targeting: 7/22/2014.

Westchester County: **Westchester County Dept. of Health database.**

Source: Westchester County Department of Health ⁸

Data updated through: 2/22/2016

Data obtained by Toxics Targeting: 2/22/2016

11) **RCRA Hazardous Waste Generators and/or Transporters Databases:**

(a) **Manifest Information:** New York State database of hazardous waste facilities and shipments regulated by the NYS Department of Environmental Conservation's Division of Environmental Remediation pursuant to New York State Law. ASTM required.* Fannie Mae required.** Source: New York State Department of Environmental Conservation.²

New facilities updated through: 11/26/2018. New facilities obtained by Toxics Targeting: 12/01/2018.
Manifest transactions data updated to: 11/26/2018. Manifest transactions data obtained by Toxics Targeting: 12/01/2018.

(b) **RCRA Notifier & Violations Information:** U. S. Environmental Protection Agency database of hazardous facilities regulated pursuant to the Resource Conservation and Recovery Act (RCRA).

ASTM required.* Fannie Mae required.** Source: U. S. Environmental Protection Agency¹

New facilities updated through: 3/01/2018. Data obtained by Toxics Targeting: 3/07/2018.
Data attributes updated through: 3/01/2018. Data obtained by Toxics Targeting: 3/07/2018.

12) **Chemical Bulk Storage Facilities:** New York State database of facilities compiled pursuant to 6NYCRR Part 596 that store regulated substances listed in 6NYCRR Part 597 in aboveground tanks with capacities greater than 185 gallons and/or in underground tanks of any size.

Tank and other data withheld by NYSDEC as of 4/1/2002.

ASTM required.* Fannie Mae required.** Source: New York State Department of Environmental Conservation.²
Data updated through: 7/1/2016. Data obtained by Toxics Targeting: 7/1/2016.

13) **Hazardous Substance Waste Disposal Site Study:** NYS database of waste disposal sites that may pose threats to public health or the environment, but could not be remediated using monies from the Hazardous Waste Remedial Fund.

Source: New York State Department of Environmental Conservation.²

Data updated to: 5/16/2000. Data obtained by Toxics Targeting: 5/16/2000.

14) **Toxic Release Inventory (TRI):** Federal database of manufacturing facilities required under Section 313 of the Federal Emergency Planning and Community Right-to-Know Act to report releases to the air, water and land of any specifically listed toxic chemical. See Fannie Mae requirement** below.

Source: U. S. Environmental Protection Agency.¹ / NYS Department of Environmental Conservation²

Data updated through: 3/8/2004. Data obtained by Toxics Targeting: 3/25/2004

15) **Toxic Wastewater Discharges (Permit Compliance System):** Federal database of discharges of wastewater to surface waters and groundwaters. See Fannie Mae requirement** below. Source: U. S. Environmental Protection Agency.¹

Data updated through: 6/17/2004. Data obtained by Toxics Targeting: 7/19/2004.

16) **Air Discharge Facilities:** EPA AIRS database containing address information on each air emission facility and the type of air pollutant emission it is. Compliance information is also provided on each pollutant as well as the facility itself.

See Fannie Mae requirement** below.

Source: U. S. Environmental Protection Agency¹

Data updated through: 11/24/1999. Data obtained by Toxics Targeting: 1/6/2000

17) **Civil Enforcement & Administrative Docket:** This database is the U. S. EPA's system for tracking administrative and civil judiciary cases filed on behalf of the agency by the Department of Justice. Fannie Mae required.**

Source: U. S. Environmental Protection Agency.¹

New Sites through: 10/14/1999.

Data updated through: 10/14/1999. Data obtained by Toxics Targeting: 11/18/1999.

18) **Emergency Response Notification System (ERNS):** Federal database of spills compiled by the Emergency Response Notification System. On-site searches only.

ASTM required.* See Fannie Mae requirement** below.

Source: U. S. Environmental Protection Agency.¹

Data updated through: 1/31/2000. Data obtained by Toxics Targeting: 2/15/2000

* American Society of Testing Materials: Standard Practice on Env. Site Assessments: Phase I Environmental Site Assessment Process (E1527-05).

** Fannie Mae's Part X Environmental Hazards Management Procedures specify 1.0 mile searches for "any state or Federal list of hazardous waste sites (e.g. CERCLIS, HWDMS etc.)." Searches for the property and adjacent properties are specified for "chemical manufacturing plants," "obvious high risk neighbors engaging in storing or transporting hazardous waste, chemicals or substances" and "...any documented or visible evidence of dangerous waste handling... (e.g. stressed vegetation, stained soil, open or leaking containers, foul fumes or smells, oily ponds, etc)." Searches for property and adjacent properties can include sites up to a quarter mile away (W. Hayward, Director, Multi-Family Business Planning and Control, Fannie Mae, personal communication, 5/94).

¹U. S. Environmental Protection Agency, 290 Broadway, NY, NY 10007-1866.

²NYS Department of Environmental Conservation, 625 Broadway, Albany, NY 12233.

³Nassau County Department of Health, Bureau of Land Resources Management, 240 Old Country Road, Mineola, NY 11501.

⁴Nassau County Fire Commission, Office of the Fire Marshal, 899 Jerusalem Avenue, P. O. Box 128, Uniondale, NY 11553.

⁵Rockland County Department of Health, The Dr. Robert Yeager Health Center, Building D, Sanitorium Road, Pomona, NY 10970.

⁶Suffolk County Department of Health, Hazardous Materials Management, 15 Horseblock Place, Farmingville, NY 11738-1220.

⁷Cortland County Department of Health, 60 Central Avenue, Cortland, NY 13045-2746

⁸Westchester County Department of Health, 145 Huguenot St., New Rochelle, NY 10801

Appendix B-6-2
Phase I Environmental Database Report: West

TOXICS TARGETING

PHASE I

ENVIRONMENTAL DATABASE REPORT

LIVINGSTON AVENUE BRIDGE - SECTION 1
ALBANY, NY

FEBRUARY 04, 2019

LIMITED WARRANTY AND DISCLAIMER OF LIABILITY

Who is Covered

This limited warranty is extended by Toxics Targeting, Inc. only to the original purchaser of the accompanying Environmental Report ("Report"). It may not be assigned to any other person.

What is Warranted

Toxics Targeting, Inc. warrants that it uses reasonable care to accurately transcribe the information contained in this Report from the sources from which it is obtained. This limited warranty is in lieu of all other express warranties which might otherwise arise with respect to the Report. No one is authorized to change or add to this limited warranty.

What We Will Do

If during the warranty period there is shown to be a material error in the transcription of the information contained in this Report from the sources from which it was obtained, Toxics Targeting, Inc. shall refund to the original purchaser the full purchase price paid for the Report. The remedy stated above is the exclusive remedy extended to the Purchaser by Toxics Targeting, Inc. for any failure of the Report to conform with this Warranty, or otherwise for breach of this Warranty or any other warranty, whether expressed or implied.

What We Won't Cover

Toxics Targeting, Inc. has not and can not verify the accuracy, correctness or completion of the information contained in this Report. Information is obtained from government agencies, site owners, and other sources, and errors are common in such information. Because Toxics Targeting, Inc. can not control the accuracy of the information contained in this Report, or the uses which may be made of the information, TOXICS TARGETING, INC. DISCLAIMS LIABILITY TO ANYONE FOR ANY EVENTS ARISING OUT OF THE USE OF THE INFORMATION. TOXICS TARGETING, INC. SHALL NOT BE LIABLE FOR ANY DAMAGE CAUSED BY THIS REPORT, WHETHER DIRECT OR INDIRECT, AND WHETHER OR NOT TOXICS TARGETING, INC. HAS BEEN ADVISED OF OR HAS KNOWLEDGE OF THE POSSIBILITY OF SUCH DAMAGES. TOXICS TARGETING, INC. EXPRESSLY DISCLAIMS ANY AND ALL IMPLIED WARRANTIES OF MERCHANTABILITY OR FITNESS FOR A PARTICULAR USE. Some jurisdictions do not allow the exclusion or limitation of incidental or consequential damages, so the above exclusion or limitation may not apply to you.

Period of Warranty

The period of warranty coverage is ninety days from the date of purchase of this Report. There shall be no warranty after the period of coverage. ANY AND ALL IMPLIED WARRANTIES OF MERCHANTABILITY OR FITNESS FOR PARTICULAR USE SHALL HAVE NO GREATER DURATION THAN THE PERIOD OF WARRANTY STATED HERE, AND SHALL TERMINATE AUTOMATICALLY UPON THE EXPIRATION OF SUCH PERIOD. Some jurisdictions do not allow limitations on how long an implied warranty lasts, so the above exclusion or limitation may not apply to you.

PLEASE REFER TO PAGES ONE AND FIVE FOR A DESCRIPTION OF SOME OF THE LIMITATIONS OF THIS ENVIRONMENTAL REPORT.

Table of Contents

Introduction..... 1

- *The Three Sections of Your Report*
- *How to Use Your Report*
- *Toxic Site Databases Analyzed In Your Report*
- *Limitations Of the Information In Your Report*

Section One: Your Report Summary..... 6

- *Table One: Number of Identified Toxic Sites By Distance Interval*
- *Table Two: Identified Toxic Sites By Direction*
- *Table Three: Identified Toxic Sites By Category*
- *Table Four: Identified Toxic Sites By Proximity*
- *Map One: One-Mile Radius Map*
- *Map Two: Half-Mile Radius Map*
- *Map Three: Quarter-Mile Radius Map*
- *Map Four: Quarter-Mile Radius Close-up Map*

Section Two: Toxic Site Profiles

Section Three: Appendices

- *USEPA ERNS Check*
- *Unmappable Sites*
- *Hazardous Waste Codes*
- *How Toxic Sites Are Mapped*
- *Information Source Guide*

Introduction

Toxics Targeting has combined environmental database searches, extensive regulatory analysis and sophisticated mapping techniques to produce your *Environmental Report*. It checks for the presence of 21 categories of government-reported toxic sites and provides detailed, up-to-date information on each identified site. The findings of your report are presented in an easy-to-understand format that:

1. ***Maps*** the approximate locations of selected government-reported toxic sites identified on or near a specified target address.
2. ***Estimates*** the distance and direction between the target address and each identified toxic site.
3. ***Reports*** air and water permit non-compliance and other regulatory violations.
4. ***Profiles*** some aspects of the usage, manufacture, storage, handling, transport or disposal of toxic chemicals at individual sites.
5. ***Summarizes*** some potential health effect information and drinking water standards for selected chemicals reported at individual sites.

The Three Sections Of Your Report

The first section highlights your report's findings by summarizing identified sites according to: **a)** distance intervals, **b)** direction, **c)** proximity to the target address and **d)** individual site categories. In addition, the locations of all identified toxic sites are illustrated on individual maps for each radius search distance used in your report. A close-up map illustrates the locations of all identified toxic sites, at the shortest radius search distance used in your report. Finally, a map of tax parcels and a table of selected information about those parcels are included.

The second section of your report contains *Toxic Site Profiles* that provide detailed information on each identified toxic site. The information in each *Toxic Site Profile* varies according to its source. Some toxic site categories have extensive information, some have limited information. All the information is updated on a regular basis.

The third section of the report contains appendices that identify: **1)** on-site spills reported to the national Emergency Response Notification System (ERNS), **2)** various toxic sites that cannot be mapped due to incomplete or erroneous addresses or other mapping problems, **3)** codes that characterize hazardous wastes reported at various facilities, **4)** methods used to map toxic sites identified in your report and **5)** information sources used in your report.


How to Use Your Report

- Check Table One to see the number of identified sites by distance intervals.
- Check Table Two to see identified sites sorted by direction.
- Check Table Three to see identified sites sorted by site categories.
- Check Table Four to see identified sites ranked by proximity to the target address.
- Use Table Five to get info for the subject parcel and every parcel found on the Tax Parcel Map
- Refer to the various maps to see the locations of identified toxic sites. Refer to the *Toxic Site Profile* and *Appendix* sections for additional information.

Toxic Site Databases Analyzed In Your Report


Search Radius

One-Mile



1) ***National Priority List for Federal Superfund Cleanup***: a listing of sites known to pose environmental or health hazards that are being investigated or cleaned up under the Federal Superfund program.

Half-Mile




2) ***Delisted National Priority List Sites***: a listing of NPL sites that have been removed from the National Priority List.

One-Mile



3) ***New York Inactive Hazardous Waste Disposal Site Registry***: a state listing of sites that can pose environmental or public health hazards requiring investigation or clean up.

One-Mile




4) ***New York Inactive Hazardous Waste Disposal Site Registry Qualifying***: a state listing of sites that qualify for possible inclusion to the NYS DEC Inactive Haz. Waste Disposal Site Registry.

One-Mile




5) ***New York and Federal RCRA Corrective Action Activity (CORRACTS)***: waste facilities with RCRA corrective action activity reported by the USEPA and NYS DEC.

Half-Mile



6) ***CERCLIS*** (Comprehensive Environmental Response, Compensation and Liability Information System): a federal listing of Non-NFRAP sites that can pose environmental or public health hazards requiring investigation or clean up.

Half-Mile



7) ***CERCLIS NFRAP***: a federal listing of CERCLIS sites that have no further remedial action planned.

Half-Mile




8) ***New York State Brownfield Cleanup Sites***: a listing of sites that are abandoned, idled or under-used industrial and commercial sites where expansion or redevelopment is complicated by real or perceived environmental contamination.

Half-Mile



9) ***New York Solid Waste Facilities Registry***: active and inactive landfills, incinerators, transfer stations or other solid waste management facilities.

Half-Mile



10) ***New York and Federal Hazardous Waste Treatment, Storage or Disposal Facilities***: sites reported by the NYS manifest system and the USEPA's Resource Conservation and Recovery Act Information System (RCRIS). Also includes the following database:

- ***RCRA violations***: waste facilities with violations reported by the USEPA pursuant to the Resource Conservation and Recovery Act..


Half-Mile



11) **Toxic Spills: active and inactive or closed** spills reported to state environmental authorities, including *remediated* and *unremediated* leaking underground storage tanks. This database includes the following categories:

- Tank Failures
- Tank Test Failures
- Unknown Spill Cause or Other Spill Causes
- Miscellaneous Spill Causes

Quarter-Mile




12) **New York State Major Oil Storage Facilities:** sites with more than a 400,000-gallon capacity for storing petroleum products.

Quarter-Mile



13) **New York and Local Petroleum Bulk Storage Facilities:** sites with more than a 1,100-gallon capacity for storing petroleum products.

Quarter-Mile



14) **New York and Federal Hazardous Waste Generators and Transporters:** sites reported by the NYS manifest system and the USEPA's Resource Conservation and Recovery Act Information System (RCRA). Also includes the following database:


- **RCRA violations:** waste facilities with violations reported by the USEPA pursuant to the Resource Conservation and Recovery Act.

Quarter-Mile



15) **New York Chemical Bulk Storage Facilities:** sites storing hazardous substances listed in 6 NYCRR Part 597 in aboveground tanks with capacities of 185 gallons or more and/or underground tanks of any size

Half-Mile



16) **New York Hazardous Substance Disposal Site Draft Study:** a state listing of sites contaminated with toxic substances that can pose environmental or public health hazards. These sites are not eligible for state clean up funding programs.

Quarter-Mile



17) **Federal Toxic Release Inventory Facilities:** discharges of selected toxic chemicals to air, land, water or treatment facilities.

Quarter-Mile



18) **Federal Air Discharges:** Air pollution point sources monitored by U.S. EPA and/or state and local air regulatory agencies.

Quarter-Mile



19) **Federal Permit Compliance System Toxic Wastewater Discharges:** permitted toxic wastewater discharges.

Quarter-Mile



20) **Federal Civil and Administrative Enforcement Docket:** judiciary cases filed on behalf of the U. S. Environmental Protection Agency by the Department of Justice.

Property only



21) ***ERNS: Federal Emergency Response Notification System Spills:*** a listing of federally reported spills.

Limitations Of The Information In Your Report

The information presented in your *Environmental Report* has been obtained from various local, state and federal government agencies. Please be aware that: **1)** additional information on individual sites may be available, **2)** newly discovered sites are continually reported and **3)** all map locations are approximate. As a result, this report is intended to be the FIRST STEP in the process of identifying and evaluating possible environmental threats to specific properties and can only serve as a guide for conducting on-site visits or additional, more detailed toxic hazard research.

Toxics Targeting tries to ensure that the information in your report is presented accurately and with minimal alteration. The only systematic changes that are made correct obvious address errors in order to allow sites to be mapped. Any address changes that are made are noted in the map information section at the top of each corresponding *Toxic Site Profile*. Since the information presented in your report is not edited, please be aware that it can contain reporting errors or typographical mistakes made by the site owners/operators or government agencies that produced the information. Please be aware of some other limitations of the information in your report:

- The map used by *Toxics Targeting* is the same one used by the U. S. Census. While the map is generally accurate, no map is perfect. In addition, *Toxics Targeting's* mapping methods estimate where toxic site addresses are located if the address is not specifically designated on the Census map. FOR THESE REASONS, ALL MAP LOCATIONS OF ADDRESSES AND REPORTED TOXIC SITES SHOULD BE CONSIDERED APPROXIMATE AND SHOULD BE VERIFIED BY ON-SITE VISITS;
- UNDISCOVERED, UNREPORTED OR UNMAPPABLE TOXIC SITES MIGHT NOT BE IDENTIFIED BY THIS REPORT'S CHECK OF 21 TOXIC SITE CATEGORIES. TOXIC SITES REPORTED IN OTHER GOVERNMENT DATABASES MIGHT ALSO EXIST. FOR THESE REASONS, YOUR REPORT MIGHT NOT IDENTIFY ALL THE TOXIC SITES THAT EXIST IN THE AREA IT SEARCHES;
- The appendix of your report contains a listing of sites that could not be mapped due to incomplete or erroneous address information or other mapping problems. This listing includes unmappable toxic sites in zip code areas within one mile of the target address as well as toxic sites without zip codes reported in the same county. IF YOU WOULD LIKE INFORMATION ON ANY OF THE LISTED SITES, PLEASE CONTACT *TOXICS TARGETING* AND REFER TO THE SITE ID NUMBER.
- Some toxic sites identified in your report may be classified as **known hazards**. Most of the toxic sites identified in your report involve **potential hazards** related to the on-site use, manufacture, handling, storage, transport or disposal of toxic chemicals. Some of the toxic sites identified in your report may be the addresses of parties responsible for toxic sites located elsewhere. YOU SHOULD ONLY CONCLUDE THAT TOXIC HAZARDS ACTUALLY EXIST AT A SPECIFIC SITE WHEN GOVERNMENT AUTHORITIES MAKE THAT DETERMINATION OR WHEN THAT CONCLUSION IS FULLY DOCUMENTED BY THE FINDINGS OF AN APPROPRIATE SITE INVESTIGATION UNDERTAKEN BY LICENSED PROFESSIONALS;
- Compass directions and distances are approximate. Compass directions are calculated from the subject property address to the mapped location of each identified toxic site. The compass direction does not necessarily refer to the closest property boundary of an identified toxic site. The compass direction also can vary substantially for toxic sites that are located very close to the subject property address.
- The information presented in your report is a summary of the information that *Toxics Targeting* obtains from government agencies on reported toxic sites. YOU MAY BE ABLE TO OBTAIN ADDITIONAL INFORMATION ABOUT REPORTED SITES WITH THE FREEDOM OF INFORMATION REQUEST FORM LETTERS THAT ARE PROVIDED ON THE INSIDE OF THE BACK COVER.

Section One:

Report Summary

- *Table One: Number of Identified Toxic Sites By Distance Interval*
- *Table Two: Identified Toxic Sites By Direction*
- *Table Three: Identified Toxic Sites By Category*
- *Table Four: Identified Toxic Sites By Proximity*
- *Map One: One-Mile Radius Map*
- *Map Two: Half-Mile Radius Map*
- *Map Three: Quarter-Mile Radius Map*
- *Map Four: Quarter-Mile Radius Close up Map*

NUMBER OF IDENTIFIED SITES BY DISTANCE INTERVAL

Database Searched	0 – 100 ft	100 ft – 1/8 mi	1/8 mi – 1/4 mi	1/4 mi – 1/2 mi	1/2 mi – 1 mi	Site Category Totals
ASTM-Required 1 Mile Search						
National Priority List (NPL) Sites	0	0	0	0	0	0
NYS Inactive Hazardous Waste Disposal Site Registry	0	0	1	1	3	5
NYS Inactive Haz Waste Disposal Site Registry Qualifying	0	0	0	0	0	0
RCRA Corrective Action (CORRACTS) Sites	0	0	0	0	1	1
ASTM-Required 1/2 Mile Search						
Delisted National Priority List (NPL) Sites	0	0	0	0	Not searched	0
CERCLIS Superfund Non-NFRAP Sites	0	0	1	0	Not searched	1
CERCLIS Superfund NFRAP Sites	0	0	0	0	Not searched	0
Brownfields Sites						
Voluntary Cleanup Program	0	0	0	0	Not searched	0
Environmental Restoration Program	1	0	0	1	Not searched	2
Brownfield Cleanup Program	2	0	0	0	Not searched	2
NYSDEC Solid Waste Facilities / Landfills	0	0	0	1	Not searched	1
RCRA Hazardous Waste Treatment, Storage, Disposal Sites	1	0	0	0	Not searched	1
NYS Toxic Spills						
Active Tank Failures	0	0	0	0	Not searched	0
Active Tank Test Failures	0	0	0	0	Not searched	0
Active Spills – Unknown / Other Causes	0	0	0	2	Not searched	2
Active Spills – Miscellaneous Causes	1	0	1	0(1)	Not searched	2(1)
Closed Tank Failures	0	0	2	5	Not searched	7
Closed Tank Test Failures	7	3	3	12	Not searched	25
Closed Spills – Unknown / Other Causes	28	17	20	42	Not searched	107
Closed Spills – Miscellaneous Causes	30	27	37	10(63)	Not searched	104(63)
ASTM-Required Property & Adjacent Property (1/4 Mile Search)						
NYS Major Oil Storage Facilities	0	0	0	Not searched	Not searched	0
Local & State Petroleum Bulk Storage Sites	11	6	15	Not searched	Not searched	32
RCRA Hazardous Waste Generators & Transporters	23	15	19	Not searched	Not searched	57
NYS Chemical Bulk Storage Sites	0	0	1	Not searched	Not searched	1
Emergency Response Notification System (ERNS)	2	Not searched	Not searched	Not searched	Not searched	2
Institutional Controls / Engineering Controls (IC/EC)	See databases for NPL, CERCLIS, Inactive Hazardous Waste Disposal Site Registry and Brownfield Sites.					
ASTM-Required Databases Distance Interval Totals	106	68	100	74(64)	4	352(64)

Numbers in () indicate spills not mapped and profiled in this report, and are listed at the end of the active and closed spills sections. See these lists for a description of the parameters involved with identifying these spills.

NOTE: Table continues on next page.

Non-ASTM Databases 1/2 Mile Search

Hazardous Substance Waste Disposal Sites	0	0	0	0	Not searched	0
--	---	---	---	---	--------------	---

Non-ASTM Databases 1/4 Mile Search

Toxic Release Inventory Sites (TRI)	0	2	0	Not searched	Not searched	2
Permit Compliance System (PCS) Toxic Wastewater Discharges	0	0	1	Not searched	Not searched	1
Air Discharges	0	3	1	Not searched	Not searched	4
Civil & Administrative Enforcement Docket Facilities	1	1	0	Not searched	Not searched	2

Non-ASTM Databases Distance Interval Totals	1	6	2	0	Not Searched	9
--	----------	----------	----------	----------	---------------------	----------

<i>Distance Interval Totals</i>	<i>107</i>	<i>74</i>	<i>102</i>	<i>74(64)</i>	<i>4</i>	<i>361(64)</i>
--	-------------------	------------------	-------------------	----------------------	-----------------	-----------------------

Numbers in () indicate spills not mapped and profiled in this report, and are listed at the end of the active and closed spills sections. See these lists for a description of the parameters involved with identifying these spills.

Identified Toxic Sites by Direction

Livingston Avenue Bridge – Section 1 Albany, NY

* Compass directions can vary substantially for sites located very close to the subject property address.

Sites less than 100 feet from subject property sorted by distance

Map Id#	Site Name	Site Street	Approximate Distance & Direction From Property	Toxic Site Category
8	QUACKENBUSH SQUARE	25 QUACKENBUSH SQUARE	0 feet	Brownfields Site
9	AMOS AT QUACKENBUSH	CORNER OF BROADWAY AND SPENCER STREET	0 feet	Brownfields Site
10	CAPITAL CENTER	CORNER OF BROADWAY AND SPENCER STREET	0 feet	Brownfields Site
13	NAGARA MOHAWK A NATIONAL GRID CO	806 BROADWAY	0 feet	Hazardous Waste Treat, Storage, Disposal
16	DRUM IN PARKING LOT ERIE BLVD @ COLONIE ST	ERIE BLVD @ COLONIE ST	0 feet	Active Haz Spill (Misc. Spill Cause)
25	CITY @ QUACKENBUSH SQ BROADWAY	QUACKENBUSH SQUARE BROADWAY	0 feet	Closed Status Tank Test Failure
26	WOLF COAL & OIL MOBIL ERIE BLVD	ERIE BLVD	0 feet	Closed Status Tank Test Failure
50	JACKSON ST CONST SITE (FORMER ARMOUR)	JACKSON @ SPENCER ST (NEAR QUACKENBUSH SQ)	0 feet	Closed Status Spill (Unk/Other Cause)
51	OLD SHAEFFER BREWERY LEARNED ST	20 LEARNED ST	0 feet	Closed Status Spill (Unk/Other Cause)
52	CENTRAL WAREHOUSE AMMONIA COLONIE @ MONTGOMERY	COLONIE ST @ MONTGOMERY ST (143?)	0 feet	Closed Status Spill (Unk/Other Cause)
53	WOLF COAL & OIL MOBIL COLONIE @ CENTRE	COLONIE ST @ CENTRE ST (116 WATER ST?)	0 feet	Closed Status Spill (Unk/Other Cause)
54	WOLF COAL & OIL ERIE BLVD	116 WATER ST	0 feet	Closed Status Spill (Unk/Other Cause)
55	CONSTRUCTION SITE BROADWAY (FORMER CIOFFI CITGO...)	705 BROADWAY NEAR QUACKENBUSH SQ	0 feet	Closed Status Spill (Unk/Other Cause)
56	CONSTRUCTION SITE BROADWAY (FORMER CIOFFI CITGO..)	705 BROADWAY NEAR QUACKENBUSH SQ	0 feet	Closed Status Spill (Unk/Other Cause)
57	PARKING LOT BROADWAY	760 BROADWAY	0 feet	Closed Status Spill (Unk/Other Cause)
58	FORMER AUTO REPAIR N. PEARL ST	191 - 197 N. PEARL ST	0 feet	Closed Status Spill (Unk/Other Cause)
59	HUDSON RIVER SHEEN WATER STREET BOAT LAUNCH	WATER STREET BOAT LAUNCH	0 feet	Closed Status Spill (Unk/Other Cause)
60	ADIRONDACK RECORDS MANAGEMENT LEARNED ST	15-45 LEARNED ST	0 feet	Closed Status Spill (Unk/Other Cause)
61	VACANT PROPERTY 795 BROADWAY (@ LIVINGSTON)	795 BROADWAY	0 feet	Closed Status Spill (Unk/Other Cause)
62	CENTRAL WAREHOUSE MONTGOMERY ST	143 MONTGOMERY STREET	0 feet	Closed Status Spill (Unk/Other Cause)
63	CITGO BROADWAY NEAR QUACKENBUSH SQ	705 BROADWAY NEAR QUACKENBUSH SQ	0 feet	Closed Status Spill (Unk/Other Cause)
64	U.W. MARXS N. PEARL ST	261 N. PEARL ST	0 feet	Closed Status Spill (Unk/Other Cause)
65	EMPTY LOT N. PEARL	N. PEARL @ WILSON ST	0 feet	Closed Status Spill (Unk/Other Cause)
66	CITGO BROADWAY NEAR QUACKENBUSH SQ	705 BROADWAY (RT 32) NEAR QUACKENBUSH SQ	0 feet	Closed Status Spill (Unk/Other Cause)
67	MOBIL (WOLF COAL) WATER ST	116 WATER ST	0 feet	Closed Status Spill (Unk/Other Cause)
68	FORMER GARAGE N. PEARL ST	235 N. PEARL ST	0 feet	Closed Status Spill (Unk/Other Cause)
69	CITGO BROADWAY @ SPENCER NEAR QUACKENBUSH SQ	BROADWAY (705?) @ SPENCER (NEAR QUACKENBUSH SQ)	0 feet	Closed Status Spill (Unk/Other Cause)
70	FORMER PEARL ST GARAGE	235 N. PEARL ST	0 feet	Closed Status Spill (Unk/Other Cause)
71	EASCO AUTOMOTIVE N. LAWRENCE ST	10 N. LAWRENCE ST	0 feet	Closed Status Spill (Unk/Other Cause)
72	EASCO AUTO PARTS DISTRIB N. LAWRENCE ST	10 N. LAWRENCE ST	0 feet	Closed Status Spill (Unk/Other Cause)
157	BP STATION BROADWAY NEAR QUACKENBUSH SQ	705 BROADWAY (NEAR QUACKENBUSH SQ)	0 feet	Closed Status Spill (Misc. Spill Cause)
158	VACANT LOT (ARMOUR) JACKSON @ SPENCER	JACKSON @ SPENCER ST (NEAR QUACKENBUSH SQ)	0 feet	Closed Status Spill (Misc. Spill Cause)
159	TRUCK @ 20 LEARNED ST	20 LEARNED ST	0 feet	Closed Status Spill (Misc. Spill Cause)
160	SUNOCO CONVENIENT STORE BROADWAY CARMAN TRUCK	705 BROADWAY @ CLINTON AV QUACKENBUSH SQ	0 feet	Closed Status Spill (Misc. Spill Cause)
161	CIOFFI BROTHERS SUNOCO BROADWAY NEAR QUACKENBUSH	705 BROADWAY @ CLINTON AV QUACKENBUSH SQ	0 feet	Closed Status Spill (Misc. Spill Cause)
162	PAUL & SONS LEARNED ST	20 LEARNED ST	0 feet	Closed Status Spill (Misc. Spill Cause)
163	ALBANY HOUSING YARBOROUGH N. PEARL AHA	270 N. PEARL ST (AHA)	0 feet	Closed Status Spill (Misc. Spill Cause)
164	SAM'S SEPTIC SERV. MONTGOMERY ST	164 MONTGOMERY ST	0 feet	Closed Status Spill (Misc. Spill Cause)
165	BARRY SIMON MOBIL ERIE BLVD	COLONIE ST & ERIE BLVD	0 feet	Closed Status Spill (Misc. Spill Cause)
166	WOLF COAL & OIL MOBIL COLONIE ST & ERIE BLVD	COLONIE ST & ERIE BLVD	0 feet	Closed Status Spill (Misc. Spill Cause)
167	MAINCARE BROS OIL LIVINGSTON AVE	98 LIVINGSTON AVE	0 feet	Closed Status Spill (Misc. Spill Cause)
168	EMPIRE STATE STONE CO N. PEARL @ VAN WOERT ST	N. PEARL @ VAN WOERT ST	0 feet	Closed Status Spill (Misc. Spill Cause)

169	COUNTY WASTE LIVINGSTON @ N. PEARL ST	LIVINGSTON @ N. PEARL ST	0 feet	Closed Status Spill (Misc. Spill Cause)
170	BURKINS & FOLEY MOVING N. LANSING ST	39 N. LANSING ST	0 feet	Closed Status Spill (Misc. Spill Cause)
171	WOLF COAL OIL CO	116 WATER ST	0 feet	Closed Status Spill (Misc. Spill Cause)
172	CORNING PRESERVE	BOAT LAUNCH	0 feet	Closed Status Spill (Misc. Spill Cause)
173	CAR IN PARKING LOT LIBERTY ST	LIBERTY ST PK LOT	0 feet	Closed Status Spill (Misc. Spill Cause)
174	CAPITAL DIST SUPPLY BROADWAY	850 BROADWAY	0 feet	Closed Status Spill (Misc. Spill Cause)
175	CIOFFI/CITY OF ALBANY MONTGOMERY ST	78 & 80 MONTGOMERY ST	0 feet	Closed Status Spill (Misc. Spill Cause)
261	IDA YARBROUGH HOMES	270 N PEARL STREET	0 feet	Petroleum Bulk Storage Site
262	WOLF COAL & OIL CO., INC.	116 WATER STREET	0 feet	Petroleum Bulk Storage Site
263	QUACKENBUSH SQUARE	QUACKENBUSH SQUARE	0 feet	Petroleum Bulk Storage Site
264	ALBANY SOMA PROJECT, LLC	705 BROADWAY	0 feet	Petroleum Bulk Storage Site
265	JOE DI NOVO	164 MONTGOMERY ST	0 feet	Petroleum Bulk Storage Site
266	SPRING ROAD CORP.	15 LEARNED STREET	0 feet	Petroleum Bulk Storage Site
267	ALBANY CENTER ON 787	10 N. LAWRENCE ST	0 feet	Petroleum Bulk Storage Site
268	NIGHT OWL ROAD SERVICE, LLC	116 WATER ST	0 feet	Petroleum Bulk Storage Site
269	LEVEL 3 COMMUNICATIONS, LLC	316 NORTH PEARL ST	0 feet	Petroleum Bulk Storage Site
270	PEACOCK INC	795 BROADWAY	0 feet	Petroleum Bulk Storage Site
293	UNIVERSAL AUTO PARTS CORPORATION	900 BROADWAY	0 feet	Hazardous Waste Generator/Transporter
294	NYSDOT	BIN #1092881 BRIDGE 787	0 feet	Hazardous Waste Generator/Transporter
295	ADIRONDACK ENVIRONMENTAL SERVICES	314 NORTH PEARL STREET	0 feet	Hazardous Waste Generator/Transporter
296	NYSDOT	BIN 1092882 I-787/COLONY ST NB	0 feet	Hazardous Waste Generator/Transporter
297	NYSDOT	BIN #: 1092920	0 feet	Hazardous Waste Generator/Transporter
298	NYSDOT	BIN 109288A	0 feet	Hazardous Waste Generator/Transporter
299	NYSDOT	BIN 109288B	0 feet	Hazardous Waste Generator/Transporter
300	SAM'S DISPOSAL SERVICE, INC.	164 MONTGOMERY ST.	0 feet	Hazardous Waste Generator/Transporter
301	MODERN PRESS	1 COLONIE ST	0 feet	Hazardous Waste Generator/Transporter
302	BARRY SIMON (MOBIL STATION WOLF COAL CO)	116 WATER STREET	0 feet	Hazardous Waste Generator/Transporter
303	NAGARA MOHAWK A NATIONAL GRID CO	806 BROADWAY	0 feet	Hazardous Waste Generator/Transporter
304	NALLEYS EQUIP RPR	42 SPENCER STREET	0 feet	Hazardous Waste Generator/Transporter
305	ALBANK	833 BROADWAY	0 feet	Hazardous Waste Generator/Transporter
306	MAIDEN LANE OF ALBANY INC	20 LEARNED ST	0 feet	Hazardous Waste Generator/Transporter
307	CW MONTGOMERY LLC	143 MONTGOMERY STREET	0 feet	Hazardous Waste Generator/Transporter
308	ALBANY SOMA PROJECT LLC	705 BROADWAY	0 feet	Hazardous Waste Generator/Transporter
309	NYSDOT BIN 7092900	AMTRAK/HUDSON LINE OVER	0 feet	Hazardous Waste Generator/Transporter
310	NYSDOT BIN 7200339	AMTRAK/HUDSON LINE OVER	0 feet	Hazardous Waste Generator/Transporter
311	NYSDOT BIN 7709021	AMTRAK/HUDSON LINE OVER CENTER	0 feet	Hazardous Waste Generator/Transporter
358	UNITED FOOD SVC INC	875 BROADWAY	0 feet	Civil & Admin. Enforcement Docket Site
176	CAR BROADWAY @ QUAY ST	BROADWAY @ QUACKENBUSH SQ	5 feet to the SW*	Closed Status Spill (Misc. Spill Cause)
177	SPOTO RES SEWAGE TEN BROECK ST	57 TEN BROECK ST SEWAGE	5 feet to the W*	Closed Status Spill (Misc. Spill Cause)
178	FORMER CITY PUMP HOUSE QUACKENBUSH SQ	21 QUACKENBUSH SQUARE (OFF BROADWAY)	15 feet to the SSW*	Closed Status Spill (Misc. Spill Cause)
27	RYDER TRUCK ERIE BLVD	10 ERIE BLVD	20 feet to the NE*	Closed Status Tank Test Failure
28	RYDER TRUCK ERIE BLVD	10 ERIE BLVD	20 feet to the NE*	Closed Status Tank Test Failure
29	RYDER TRUCK ERIE BLVD	10 ERIE BLVD	20 feet to the NE*	Closed Status Tank Test Failure
30	RYDER TRUCK ERIE BLVD	10 ERIE BLVD	20 feet to the NE*	Closed Status Tank Test Failure
31	RYDER TRUCK ERIE BLVD	10 ERIE BLVD	20 feet to the NE*	Closed Status Tank Test Failure
73	RYDER TRUCK ERIE BLVD	10 ERIE BLVD	20 feet to the NE*	Closed Status Tank Test Failure
74	TMI PROPERTIES LLC ERIE BLVD (RYDER)	10 ERIE BLVD	20 feet to the NE*	Closed Status Spill (Unk/Other Cause)
179	RYDER TRUCK ERIE BLVD	10 ERIE BLVD	20 feet to the NE*	Closed Status Spill (Misc. Spill Cause)
180	RYDER TRUCK ERIE BLVD	10 ERIE BLVD	20 feet to the NE*	Closed Status Spill (Misc. Spill Cause)

181	RYDER TRUCK ERIE BLVD	10 ERIE BLVD	20 feet to the NE*	Closed Status Spill (Misc. Spill Cause)
182	RYDER TRUCK ERIE BLVD	10 ERIE BLVD	20 feet to the NE*	Closed Status Spill (Misc. Spill Cause)
183	RYDER TRUCK ERIE BLVD	10 ERIE BLVD	20 feet to the NE*	Closed Status Spill (Misc. Spill Cause)
184	RYDER TRUCK ERIE BLVD	10 ERIE BLVD	20 feet to the NE*	Closed Status Spill (Misc. Spill Cause)
185	RYDER TRUCK ERIE BLVD DRUMS IN TRUCKS	10 ERIE BLVD	20 feet to the NE*	Closed Status Spill (Misc. Spill Cause)
312	TERMINAL MILLWORK INC	10 ERIE BLVD STE 1	29 feet to the NE*	Hazardous Waste Generator/Transporter
313	TERMINAL MILLWORK	10 ERIE BLVD	29 feet to the NE*	Hazardous Waste Generator/Transporter
314	RYDER TRUCK RENTAL INC	10 ERIE BLVD STE 2	29 feet to the NE*	Hazardous Waste Generator/Transporter
271	RYDER TRANSPORTATION SERVICES #0237	10 ERIE BOULEVARD	47 feet to the NE*	Petroleum Bulk Storage Site
186	DEC WAREHOUSE	10 NORTH FERRY ST	67 feet to the ENE*	Closed Status Spill (Misc. Spill Cause)
75	FORMER STORAGE FACILITY BROADWAY	897 BROADWAY	77 feet to the NNE*	Closed Status Spill (Unk/Other Cause)
315	FURNITURE REFINISHER THE	34 LEARNED ST	83 feet to the NNE*	Hazardous Waste Generator/Transporter
76	JIMMY G'S N. FERRY @ ERIE BLVD	N. FERRY ST @ ERIE BLVD	96 feet to the NE*	Closed Status Spill (Unk/Other Cause)
77	TREFFILETTI & SONS N. FERRY @ ERIE BLVD	N. FERRY ST @ ERIE BLVD	96 feet to the NE*	Closed Status Spill (Unk/Other Cause)

Sites between 100 ft and 660 ft from the subject property sorted by direction and distance

Map Id#	Site Name	Site Street	Approximate Distance & Direction From Property	Toxic Site Category
319	NYS DOT BIN 7018190	AMTRAK/HUDSON LINE OVER	281 feet to the N	Hazardous Waste Generator/Transporter
272	J & K GARAGE	397 NORTH PEARL ST	288 feet to the N	Petroleum Bulk Storage Site
82	OLD GAS STATION N. PEARL	403 N. PEARL ST	333 feet to the N	Closed Status Spill (Unk/Other Cause)
274	ALL TYPE PROFESSIONAL DOOR SERVICE	403-409 NORTH PEARL ST	356 feet to the N	Petroleum Bulk Storage Site
326	CMP INDUSTRIES INC	413 NORTH PEARL STREET	448 feet to the N	Hazardous Waste Generator/Transporter
356	CMP INDUSTRIES INC	413 NORTH PEARL STREET	455 feet to the N	Air Discharge Site
351	CMP INDUSTRIES INC	413 NORTH PEARL STRE	459 feet to the N	Toxic Release Inventory Site
352	CMP IND. INC.	413 N. PEARL ST.	459 feet to the N	Toxic Release Inventory Site
83	MOBIL VANWOERT @ N. PEARL	VAN WOERT @ N. PEARL ST SEWER	461 feet to the N	Closed Status Spill (Unk/Other Cause)
84	GEORGE N. PEARL ST MOBIL	380 NORTH PEARL STREET	461 feet to the N	Closed Status Spill (Unk/Other Cause)
85	COURTNEY GEORGE N. PEARL	380 NORTH PEARL STREET	461 feet to the N	Closed Status Spill (Unk/Other Cause)
201	MOBIL 380 N. PEARL GEORGE	380 NORTH PEARL STREET	461 feet to the N	Closed Status Spill (Misc. Spill Cause)
359	C M P INDUSTRIES	413 NORTH PEARL ROAD	461 feet to the N	Civil & Admin. Enforcement Docket Site
276	NORTH PEARL STREET AUTO SERVICE	380 NORTH PEARL STREET	465 feet to the N	Petroleum Bulk Storage Site
87	COMMERCIAL BLDG N. PEARL ST	413 N. PEARL ST	474 feet to the N	Closed Status Spill (Unk/Other Cause)
202	CMP INDUSTRIES PEARL ST	413 N. PEARL ST	474 feet to the N	Closed Status Spill (Misc. Spill Cause)
187	34 LEARNED ST DRUMS	34 LEARNED ST	107 feet to the NNE*	Closed Status Spill (Misc. Spill Cause)
316	CONWAY EXPRESS	45 LEARNED ST	108 feet to the NNE*	Hazardous Waste Generator/Transporter
79	DONS MOVING BROADWAY ALLEY BTWN BTWN THACHER&FERRY	315 BROADWAY (ALLEY BTWN THACHER & N. FERRY)	195 feet to the NNE*	Closed Status Spill (Unk/Other Cause)
189	CONWAY EXPRESS TRUCK LEARNED ST & THATCHER ST	LEARNED ST & THATCHER ST (THACHER)	216 feet to the NNE	Closed Status Spill (Misc. Spill Cause)
200	KLASSIC STONE BROADWAY @ THATCHER	BROADWAY @ THATCHER (THACHER)	459 feet to the NNE	Closed Status Spill (Misc. Spill Cause)
80	JOHN EDMONDS CAR PARTS N. FERRY ST	29 N. FERRY ST	235 feet to the NE	Closed Status Spill (Unk/Other Cause)
190	DITONNO DEMOLITION N. FERRY ST	29 N. FERRY ST	235 feet to the NE	Closed Status Spill (Misc. Spill Cause)
191	AUTO & TRUCK WORLD N. FERRY ST	29 N. FERRY ST	235 feet to the NE	Closed Status Spill (Misc. Spill Cause)
192	29 N. FERRY ST	29 N. FERRY ST	235 feet to the NE	Closed Status Spill (Misc. Spill Cause)
318	L N R TRUCKING INC	20 ERIE BLVD	256 feet to the NE	Hazardous Waste Generator/Transporter

195	NAT GRID TRUCK ERIE BLVD @ THATCHER	ERIE BLVD @ THATCHER (THACHER)	350 feet to the NE	Closed Status Spill (Misc. Spill Cause)
81	HUDSON METAL RECYCLING N. FERRY ST	11 N. FERRY ST	305 feet to the ENE	Closed Status Spill (Unk/Other Cause)
194	HUDSON SCRAP METAL N. FERRY	11 N. FERRY ST	305 feet to the ENE	Closed Status Spill (Misc. Spill Cause)
320	HUDSON SCRAP IRON & METAL	FOOT OF NORTH FERRY ST	315 feet to the ENE	Hazardous Waste Generator/Transporter
78	QUACKENBUSH SQ BROADWAY CITY OF ALBANY ETC.	683 BROADWAY QUACKENBUSH SQ	118 feet to the SSW*	Closed Status Spill (Unk/Other Cause)
32	QUACKENBUSH SQ BROADWAY CITY OF ALBANY	CLINTON @ BROADWAY QUACKENBUSH SQ	234 feet to the SSW	Closed Status Tank Test Failure
321	NYSDOT	787 CLINTON AVE TO I787	341 feet to the SSW	Hazardous Waste Generator/Transporter
324	NYSDOT	BIN #: 1092880	381 feet to the SSW	Hazardous Waste Generator/Transporter
204	CDTA BUS BROADWAY @ ORANGE ST PK LOT	BROADWAY @ ORANGE ST	508 feet to the SSW	Closed Status Spill (Misc. Spill Cause)
205	CDTA BUS ORANGE ST @ BROADWAY	ORANGE ST @ BROADWAY	508 feet to the SSW	Closed Status Spill (Misc. Spill Cause)
90	TEST	TEST 625 BROADWAY TEST	544 feet to the SSW	Closed Status Spill (Unk/Other Cause)
91	TEST	TEST 625 BROADWAY TEST	544 feet to the SSW	Closed Status Spill (Unk/Other Cause)
92	NYS DEC CENTRAL OFFICE BROADWAY	625 BROADWAY	544 feet to the SSW	Closed Status Spill (Unk/Other Cause)
93	TEST SPILL	TEST STREET 625 BROADWAY TEST	544 feet to the SSW	Closed Status Spill (Unk/Other Cause)
207	MY HOUSE TEST CALL FOR TRAINING	123 TOC LN 625 BROADWAY TEST	544 feet to the SSW	Closed Status Spill (Misc. Spill Cause)
208	NYS DEC BUILDING BROADWAY	625 BROADWAY	544 feet to the SSW	Closed Status Spill (Misc. Spill Cause)
209	CITY OF ALBANY WATER DEPT BROADWAY VALENTE IFO DEC	625 BROADWAY	544 feet to the SSW	Closed Status Spill (Misc. Spill Cause)
210	TEST PORT	123 TEST 625 BROADWAY TEST	544 feet to the SSW	Closed Status Spill (Misc. Spill Cause)
211	RE-TEST PORT	123 TEST 625 BROADWAY TEST	544 feet to the SSW	Closed Status Spill (Misc. Spill Cause)
212	OGS DEC CENTRAL OFFICE BROADWAY	625 BROADWAY	544 feet to the SSW	Closed Status Spill (Misc. Spill Cause)
213	****TEST**** DEC	625 BROADWAY TEST	544 feet to the SSW	Closed Status Spill (Misc. Spill Cause)
327	CESQG	625 BWAY USE ONLY	547 feet to the SSW	Hazardous Waste Generator/Transporter
328	MARK MULLANEY	625 BROADWAY	547 feet to the SSW	Hazardous Waste Generator/Transporter
94	CORNING PRESERVE SOUTHERN ISLAND NEAR 625 BROADWAY	SOUTHERN ISLAND NEAR 625 BROADWAY	561 feet to the SSW	Closed Status Spill (Unk/Other Cause)
188	WASTE MGT O'BRIEN BLDG	LEO O'BRIEN FEDERAL BLDG	151 feet to the SW*	Closed Status Spill (Misc. Spill Cause)
354	GSA-FEDERAL BUILDING	CLINTON & NO. PEARL	152 feet to the SW*	Air Discharge Site
317	DRUG ENFORCEMENT ADMIN-LEO OBRIEN BLDG	CLINTON AVE & N PEARL ST	171 feet to the SW*	Hazardous Waste Generator/Transporter
273	PALACE THEATRE	21 CLINTON AVENUE	304 feet to the SW	Petroleum Bulk Storage Site
322	USCG MARINE SAFETY OFFICE	CLINTON AVE & N PEARL ST	352 feet to the SW	Hazardous Waste Generator/Transporter
197	NIMO CLINTON AV @ CHAPEL	CHAPEL ST @ CLINTON AV	393 feet to the SW	Closed Status Spill (Misc. Spill Cause)
86	22 CLINTON AVE	22 CLINTON AVE	463 feet to the SW	Closed Status Spill (Unk/Other Cause)
277	FIRST CHURCH IN ALBANY	110 NORTH PEARL ST	603 feet to the SW	Petroleum Bulk Storage Site
329	NYNEX	CORNER CHAPEL & ORANGE ST	628 feet to the SW	Hazardous Waste Generator/Transporter
330	NIAGARA MOHAWK A NATIONAL GRID CO	CHAPEL & ORANGE ST MH 1629 CORNER OF	628 feet to the SW	Hazardous Waste Generator/Transporter
196	APARTMENT BLDG 1ST ST	6 1ST ST	377 feet to the WSW	Closed Status Spill (Misc. Spill Cause)
198	PROUD CLEANERS CLINTON AVE @ TEN BROECK	37 CLINTON AVE TEN BROECK	407 feet to the WSW	Closed Status Spill (Misc. Spill Cause)
325	PROUD CLEANERS INCORPORATED	37 CLINTON AVENUE	409 feet to the WSW	Hazardous Waste Generator/Transporter
88	BUSINESS CLINTON AVE	32 CLINTON AVE	491 feet to the WSW	Closed Status Spill (Unk/Other Cause)
89	CONSTRUCTION SITE TANK BTWN ORANGE & CLINTON	ORANGE ST BEHIND 32 CLINTON AVE	491 feet to the WSW	Closed Status Spill (Unk/Other Cause)
203	FAMILY COURT BLDG CLINTON AVE	32 CLINTON AVE	491 feet to the WSW	Closed Status Spill (Misc. Spill Cause)
193	(WASTE MGT LIVINGSTON AV)	123 LIVINGSTON	280 feet to the WNW	Closed Status Spill (Misc. Spill Cause)
206	NIMO TRANSFORMER	152 COLONIE ST	525 feet to the WNW	Closed Status Spill (Misc. Spill Cause)
323	ARBOR HILL SCHOOL	1 ARBOR DRIVE/LARKDRIVE	369 feet to the NW	Hazardous Waste Generator/Transporter
355	ARBOR HILL ELEMENTAR	ARBOR DR	384 feet to the NNW	Air Discharge Site
275	ARBOR HILL ELEMENTARY SCHOOL	1 ARBOR DRIVE	408 feet to the NNW	Petroleum Bulk Storage Site
33	ARBOR HILL ELEMENTARY SCHOOL	ARBOR DR @ LARK DR	411 feet to the NNW	Closed Status Tank Test Failure

34 ARBOR HILL ELEMENTARY SCHOOL
199 ARBOR HILL ELEMENTARY SCHOOL

ARBOR DR @ LARK DR
ARBOR DR @ LARK DR

411 feet to the NNW Closed Status Tank Test Failure
411 feet to the NNW Closed Status Spill (Misc. Spill Cause)

Sites equal to or greater than 660 ft from subject property sorted by direction and distance

Map Id#	Site Name	Site Street	Approximate Distance & Direction From Property	Toxic Site Category	
18	HENZEL ELECTRIC	PEARL ST	404 N. PEARL ST	742 feet to the N	Closed Status Tank Failure
278	HENZEL ELECTRIC CO INC	35 PLEASANT ST &	35 PLEASANT ST &	748 feet to the N	Petroleum Bulk Storage Site
331	C & F PLATING	406 N PEARL ST	406 N PEARL ST	825 feet to the N	Hazardous Waste Generator/Transporter
1	C AND F PLATING	406 N. PEARL ST.	406 N. PEARL ST.	830 feet to the N	NYSDEC Inactive Haz Waste Disposal Site
7	C & F PLATING CO INC	406 NORTH PEARL STREET	406 NORTH PEARL STREET	830 feet to the N	CERCLIS Superfund Non-NFRAP Site
216	C&F PLATING	N. PEARL ST	406 N. PEARL ST	854 feet to the N	Closed Status Spill (Misc. Spill Cause)
336	AMERICAN BOILER TANK & WELDING CO INC	53 PLEASANT ST	53 PLEASANT ST	1002 feet to the N	Hazardous Waste Generator/Transporter
338	FLA TEX INC	16 TIVOLI STREET	16 TIVOLI STREET	1019 feet to the N	Hazardous Waste Generator/Transporter
284	AMERICAN BOILER CO.	53 PLEASANT STREET	53 PLEASANT STREET	1021 feet to the N	Petroleum Bulk Storage Site
228	NIMO TRANSFORMER @ AMERICAN BOILER NAT GRID	53 PLEASANT ST	53 PLEASANT ST	1024 feet to the N	Closed Status Spill (Misc. Spill Cause)
104	TIVOLI N. PEARL OIL IN SEWER IFO ALBANY SPRING	TIVOLI @ N. PEARL ST SEWER	TIVOLI @ N. PEARL ST SEWER	1047 feet to the N	Closed Status Spill (Unk/Other Cause)
232	ALBANY SPRING WORKS N. PEARL S OF TIVOLI	N. PEARL ST (S OF TIVOLI)	N. PEARL ST (S OF TIVOLI)	1047 feet to the N	Closed Status Spill (Misc. Spill Cause)
342	VENNARDS SUNOCO	435 N PEARL ST	435 N PEARL ST	1133 feet to the N	Hazardous Waste Generator/Transporter
343	MICKEY VENNARDS SUNOCO	435 N PEARL ST	435 N PEARL ST	1133 feet to the N	Hazardous Waste Generator/Transporter
105	VENNARDS SUNOCO N. PEARL (ATL)	435 N. PEARL ST	435 N. PEARL ST	1156 feet to the N	Closed Status Spill (Unk/Other Cause)
237	VENNARD SUNOCO KING FUEL N. PEARL (ATL)	435 N. PEARL ST	435 N. PEARL ST	1156 feet to the N	Closed Status Spill (Misc. Spill Cause)
286	VENNARDS SERVICE CENTER	435 NORTH PEARL ST	435 NORTH PEARL ST	1157 feet to the N	Petroleum Bulk Storage Site
292	DEINZER & HAEBERLE	44 TIVOLI ST	44 TIVOLI ST	1308 feet to the N	Petroleum Bulk Storage Site
114	HAEBERLE WAREHOUSE	TIVOLI ST	44-68 TIVOLI ST	1313 feet to the N	Closed Status Spill (Unk/Other Cause)
118	TROJAN POOLS	TIVOLI ST	25 TIVOLI ST	1520 feet to the N	Closed Status Spill (Unk/Other Cause)
5	FORMER LOUDON AND KEM CLEANERS	350 NORTHERN BOULEVARD	350 NORTHERN BOULEVARD	5135 feet to the N	NYSDEC Inactive Haz Waste Disposal Site
35	HUDSON VALLEY PAPER	BROADWAY	BROADWAY 981?	806 feet to the NNE	Closed Status Tank Test Failure
36	HUDSON VALLEY PAPER	BROADWAY	981 BROADWAY	806 feet to the NNE	Closed Status Tank Test Failure
97	HUDSON VALLEY PAPER	BROADWAY	981 BROADWAY	806 feet to the NNE	Closed Status Spill (Unk/Other Cause)
279	981 BROADWAY LLC	981 BROADWAY	981 BROADWAY	810 feet to the NNE	Petroleum Bulk Storage Site
280	NUBAR SUKLJIAN	407 NORTH PEARL ST	407 NORTH PEARL ST	919 feet to the NNE	Petroleum Bulk Storage Site
37	GRAVES & ROGERS	PEARL ST	407 N. PEARL ST	920 feet to the NNE	Closed Status Tank Test Failure
99	NUBAR SUKLJIAN	N.PEARL ST	407 N. PEARL ST	920 feet to the NNE	Closed Status Spill (Unk/Other Cause)
337	LUCENT TECHNOLOGY	7 TIVOLI ST	7 TIVOLI ST	1002 feet to the NNE	Hazardous Waste Generator/Transporter
229	BROADWAY MARKETPLACE	TIVOLI	7 TIVOLI ST	1027 feet to the NNE	Closed Status Spill (Misc. Spill Cause)
230	ARNOFF MOVING	7 TIVOLI STREET	7 TIVOLI STREET	1027 feet to the NNE	Closed Status Spill (Misc. Spill Cause)
231	ARNOFF MOVERS	TIVOLI ST	7 TIVOLI ST	1027 feet to the NNE	Closed Status Spill (Misc. Spill Cause)
341	ARNOFF MOVING & STORAGE	991 BROADWAY STE 207	991 BROADWAY STE 207	1095 feet to the NNE	Hazardous Waste Generator/Transporter
236	NIMO TRANSFORMER	BROADWAY NAT GRID	991 BROADWAY POLE 161	1114 feet to the NNE	Closed Status Spill (Misc. Spill Cause)
106	BROCKWAY SMITH	MILL ST	22 MILL ST	1164 feet to the NNE	Closed Status Spill (Unk/Other Cause)
287	BROCKWAY-SMITH COMPANY	22 MILL ST	22 MILL ST	1170 feet to the NNE	Petroleum Bulk Storage Site
289	SLC TRUCKING	29 MILL ST	29 MILL ST	1228 feet to the NNE	Petroleum Bulk Storage Site
39	BAKER COMMODITIES	MILL ST @ BRIDGE ST	MILL ST (59?) (MILL @ BRIDGE)	1734 feet to the NNE	Closed Status Tank Test Failure
15	BUSINESS -	BROADWAY	1028 BROADWAY	1737 feet to the NNE	Active Haz Spill (Unknown/Other Cause)
252	SURPASS CHEMICAL	BROADWAY @ BRIDGE ST NIMO	3 BRIDGE ST @ BROADWAY	1756 feet to the NNE	Closed Status Spill (Misc. Spill Cause)
253	SURPASS CHEMICAL	BRIDGE ST	3 BRIDGE ST	1756 feet to the NNE	Closed Status Spill (Misc. Spill Cause)
254	SURPASS CHEMICAL	BRIDGE ST	3 BRIDGE ST	1756 feet to the NNE	Closed Status Spill (Misc. Spill Cause)

125	1043 BROADWAY	1043 BROADWAY	1877 feet to the NNE	Closed Status Spill (Unk/Other Cause)
41	CORENCO BRIDGE ST @ MILL ST	BRIDGE ST @ MILL ST	1896 feet to the NNE	Closed Status Tank Test Failure
126	D&H RR BRIDGE ST	BRIDGE ST	1896 feet to the NNE	Closed Status Spill (Unk/Other Cause)
128	COMMERCIAL PROPERTY BROADWAY	1047 BROADWAY	1932 feet to the NNE	Closed Status Spill (Unk/Other Cause)
131	SURPASS CHEMICAL BROADWAY @ BRIDGE ST	BRIDGE ST (3?) @ BROADWAY	2021 feet to the NNE	Closed Status Spill (Unk/Other Cause)
45	ALBANY WATERWORKS ERIE BLVD	35 ERIE BLVD	2198 feet to the NNE	Closed Status Tank Test Failure
46	ALBANY WATER DEPT ERIE BLVD	35 ERIE BLVD	2198 feet to the NNE	Closed Status Tank Test Failure
136	ALBANY WATER DEPT ERIE BLVD	35 ERIE BLVD	2198 feet to the NNE	Closed Status Spill (Unk/Other Cause)
258	ALBANY MACK 1064 BROADWAY	1064 BROADWAY	2346 feet to the NNE	Closed Status Spill (Misc. Spill Cause)
153	WAREHOUSE BROADWAY	1074 BROADWAY	2573 feet to the NNE	Closed Status Spill (Unk/Other Cause)
6	NATIONAL GRID- N ALBANY SERVICE CENTER	1125 BROADWAY	2843 feet to the NNE	RCRA Corrective Action Site
3	NM - NORTH ALBANY	1125 BROADWAY	3225 feet to the NNE	NYSDEC Inactive Haz Waste Disposal Site
218	NIMO TRUCK ERIE BLVD RIVERSIDE SUBSTATION	ERIE BLVD NEAR ARCADIA SUP	930 feet to the NE	Closed Status Spill (Misc. Spill Cause)
219	NIMO RIVERSIDE SUBSTATION ERIE BLVD	ERIE BLVD RIVERSIDE SUBSTATION	930 feet to the NE	Closed Status Spill (Misc. Spill Cause)
220	NIMO RIVERSIDE SUBSTATION ERIE BLVD	ERIE BLVD RIVERSIDE SUBSTATION	930 feet to the NE	Closed Status Spill (Misc. Spill Cause)
221	NAT GRID TRANSFORMER RIVERSIDE SUBSTATION ERIE BLV	ERIE BLVD	930 feet to the NE	Closed Status Spill (Misc. Spill Cause)
222	NAT GRID RIVERSIDE SUBSTATION TRANSFORMER ERIE BLV	ERIE BLVD	930 feet to the NE	Closed Status Spill (Misc. Spill Cause)
223	NAT GRID TRANSFORMER RIVERSIDE SUBSTATION ERIE BLV	ERIE BLVD	930 feet to the NE	Closed Status Spill (Misc. Spill Cause)
224	NIMO TRANSF RIVERSIDE SUBSTATION ERIE BLV NAT GRID	ERIE BLVD	930 feet to the NE	Closed Status Spill (Misc. Spill Cause)
225	NIMO STORAGE FACILITY ERIE BLVD	13 ERIE BLVD RIVERSIDE SUBSTATION	930 feet to the NE	Closed Status Spill (Misc. Spill Cause)
333	NIAGARA MOHAWK POWER CORPORATION	ERIE BLVD	936 feet to the NE	Hazardous Waste Generator/Transporter
116	BROOKFORD CORP ERIE BLVD	24 ERIE BLVD	1489 feet to the NE	Closed Status Spill (Unk/Other Cause)
345	ERASTUS CORNING RIVERFRONT PARK	QUAY ST & MAIDEN LANE	1222 feet to the S	Hazardous Waste Generator/Transporter
113	CORNING PRESERVE HUDSON RIVER NEAR AMPITHEATER	CORNING PRESERVE HUDSON RIVER	1271 feet to the S	Closed Status Spill (Unk/Other Cause)
217	NAT GRID TRANSFORMER COLUMBIA @ BROADWAY NIMO	COLUMBIA @ BROADWAY VAULT 72-74	860 feet to the SSW	Closed Status Spill (Misc. Spill Cause)
283	PETER D. KIERNAN PLAZA	575 BROADWAY	993 feet to the SSW	Petroleum Bulk Storage Site
102	SIDEWALK	575 BROADWAY	999 feet to the SSW	Closed Status Spill (Unk/Other Cause)
19	GINSBURG PROP COLUMBIA ST	54C COLUMBIA ST	1057 feet to the SSW	Closed Status Tank Test Failure
285	GINSBURG PROPERTY	54C COLUMBIA ST	1057 feet to the SSW	Petroleum Bulk Storage Site
108	BEHIND THE OLD JILLIAN'S BAR	CORNER OF STUBEN AND JAMES	1225 feet to the SSW	Closed Status Spill (Unk/Other Cause)
248	COUCH LAKE BRENNAN...LAW BROADWAY	540 BROADWAY	1292 feet to the SSW	Closed Status Spill (Misc. Spill Cause)
14	NAT GRID VAULT 9014	NEAR 515 BROADWAY	1355 feet to the SSW	Active Haz Spill (Unknown/Other Cause)
40	OLD BANK N. PEARL ST (HOME SAVINGS)	11 N. PEARL ST	1886 feet to the SSW	Closed Status Tank Test Failure
42	SUNY ADMIN BLDG BROADWAY	UNIVERSITY PLAZA BROADWAY	1896 feet to the SSW	Closed Status Tank Test Failure
43	SUNY ADMIN BLDG BROADWAY	UNIVERSITY PLAZA BROADWAY	1896 feet to the SSW	Closed Status Tank Test Failure
255	MANUFACTURERS HANOVER STATE ST	63 STATE ST	1926 feet to the SSW	Closed Status Spill (Misc. Spill Cause)
129	NAT GRID TRANSFORMER JAMES ST @ STATE ST	JAMES ST @ STATE ST	1994 feet to the SSW	Closed Status Spill (Unk/Other Cause)
139	GARBAGE TRUCK PHENOL HUDSON AVE	2 HUDSON AVE	2261 feet to the SSW	Closed Status Spill (Unk/Other Cause)
149	PS ASSOCIATE S. PEARL ST	36 S. PEARL ST	2491 feet to the SSW	Closed Status Spill (Unk/Other Cause)
4	ALBANY - GRAND AND TRINITY	85 TRINITY PLACE	4766 feet to the SSW	NYSDEC Inactive Haz Waste Disposal Site
214	UCELLENI GROUP N. PEARL ST	111 N. PEARL ST	728 feet to the SW	Closed Status Spill (Misc. Spill Cause)
226	FORMER GETTY SHERIDAN AVE	25 SHERIDAN AVE	949 feet to the SW	Closed Status Spill (Misc. Spill Cause)
281	MAIDEN LANE AUTO PARK	25 SHERIDAN AVE	955 feet to the SW	Petroleum Bulk Storage Site
227	BOYD PRINTING SHERIDAN AVE	39-49 SHERIDAN AVE	962 feet to the SW	Closed Status Spill (Misc. Spill Cause)
334	NIAGARA MOHAWK A NATIONAL GRID CO	CHAPEL AND SHERIDAN ST	974 feet to the SW	Hazardous Waste Generator/Transporter
282	WILLIAM BOYD PRINTING COMPAN, INC	49 SHERIDAN AVENUE	976 feet to the SW	Petroleum Bulk Storage Site
335	BOYD PRINTING	49 SHERIDAN AVE	976 feet to the SW	Hazardous Waste Generator/Transporter
103	UNKNOWN COMMERCIAL	16 SHERIDAN AVE	1005 feet to the SW	Closed Status Spill (Unk/Other Cause)
233	NAT GRID TRANSFORMER SHERIDAN AVE	40 SHERIDAN AVE	1056 feet to the SW	Closed Status Spill (Misc. Spill Cause)

234	WASTE MGT TRUCK PEARL ST	N. PEARL ST @ COLUMBIA ST	1062 feet to the SW	Closed Status Spill (Misc. Spill Cause)
235	NAT GRID TRANSFORMER N. PEARL ST @ COLUMBIA	N. PEARL ST @ COLUMBIA ST	1062 feet to the SW	Closed Status Spill (Misc. Spill Cause)
288	TASC	87 COLUMBIA ST	1180 feet to the SW	Petroleum Bulk Storage Site
107	RESIDENTIAL	COLUMBIA RD AND CHAPPEL ST	1182 feet to the SW	Closed Status Spill (Unk/Other Cause)
238	91 COLUMBIA ST	91 COLUMBIA ST	1200 feet to the SW	Closed Status Spill (Misc. Spill Cause)
344	NEW YORK STATE DEPT OF SOCIAL SVCES	67 NORTH PEARL ST	1200 feet to the SW	Hazardous Waste Generator/Transporter
353	N.E. SOLITE CORP	ONE STEUBEN PL	1236 feet to the SW	Wastewater Discharge Facility
38	SAINT MARYS CHURCH LODGE ST	10 LODGE ST	1454 feet to the SW	Closed Status Tank Test Failure
115	CONSTRUCTION SITE DOT N. PEARL	50 N. PEARL ST	1455 feet to the SW	Closed Status Spill (Unk/Other Cause)
119	SNAPPY MEN'S SHOP PEARL	40 N. PEARL ST	1554 feet to the SW	Closed Status Spill (Unk/Other Cause)
120	TEN EYCK BUILDING N. PEARL ST	40 N. PEARL ST	1554 feet to the SW	Closed Status Spill (Unk/Other Cause)
251	OGS N. PEARL ST	40 N. PEARL ST	1554 feet to the SW	Closed Status Spill (Misc. Spill Cause)
121	NAT GRID TRANSFORMER PINE ST POLE #5	31 PINE ST	1729 feet to the SW	Closed Status Spill (Unk/Other Cause)
122	NAT GRID TRANSFORMER EAGLE @ PINE UG VAULT #2097	EAGLE ST @ PINE ST	1809 feet to the SW	Closed Status Spill (Unk/Other Cause)
256	CDTA BUS EAGLE @ WASHINGTON	EAGLE @ WASHINGTON	1997 feet to the SW	Closed Status Spill (Misc. Spill Cause)
132	BLOOMBERG RES STATE ST	109 STATE ST	2029 feet to the SW	Closed Status Spill (Unk/Other Cause)
44	OMNI HOTEL STATE @ LODGE	STATE ST (89) @ LODGE ST	2069 feet to the SW	Closed Status Tank Test Failure
257	TRW TITLE INS STATE ST	90 STATE ST	2119 feet to the SW	Closed Status Spill (Misc. Spill Cause)
21	ALBANY VENTURES STATE ST	100 STATE ST	2134 feet to the SW	Closed Status Tank Failure
133	COMMERCIAL OFFICE STATE ST	100 STATE ST	2134 feet to the SW	Closed Status Spill (Unk/Other Cause)
22	COUNTY OFF BLDG 112 STATE	112 STATE ST	2148 feet to the SW	Closed Status Tank Failure
137	134 STATE ST BUBBLING OIL	134 STATE ST	2223 feet to the SW	Closed Status Spill (Unk/Other Cause)
138	VACANT BUILDING STATE ST	140 STATE ST	2246 feet to the SW	Closed Status Spill (Unk/Other Cause)
2	FORMER ALBANY LABORATORIES	67 HOWARD STREET	2350 feet to the SW	NYSDEC Inactive Haz Waste Disposal Site
48	NYNEX STATE ST @ PARK ST (NY TELE, LATER VERIZON?)	148 STATE ST	2385 feet to the SW	Closed Status Tank Test Failure
144	NYNEX STATE ST @ PARK MAINCARE (NY TEL, VERIZON)	158 STATE ST	2456 feet to the SW	Closed Status Spill (Unk/Other Cause)
145	MAINCARE STATE ST @ PARK ST (NY TEL NYNEX VERIZON)	158 STATE ST	2456 feet to the SW	Closed Status Spill (Unk/Other Cause)
146	VERIZON STATE ST @ PARK ST (NY TEL, NYNEX)	158 STATE ST	2456 feet to the SW	Closed Status Spill (Unk/Other Cause)
259	NYNEX STATE ST @ PARK ST (NY TEL, VERIZON)	158 STATE ST	2456 feet to the SW	Closed Status Spill (Misc. Spill Cause)
150	CONV CTR CONSTRUCTION SITE EAGLE ST @ HOWARD ST	EAGLE ST @ HOWARD ST	2552 feet to the SW	Closed Status Spill (Unk/Other Cause)
151	CONSTRUCTION SITE EAGLE ST @ HOWARD ST	EAGLE ST @ HOWARD ST	2552 feet to the SW	Closed Status Spill (Unk/Other Cause)
152	WELLINGTON HOTEL HOWARD ST (NEAR EAGLE ST)	HOWARD ST (NEAR EAGLE ST)	2552 feet to the SW	Closed Status Spill (Unk/Other Cause)
101	SCAVO RES ORANGE ST ROOF TAR	123 ORANGE ST	960 feet to the WSW	Closed Status Spill (Unk/Other Cause)
340	REFUSE DISPOSAL FACILITY	ORANGE ST & N HAWK ST	1052 feet to the WSW	Hazardous Waste Generator/Transporter
350	SHERIDAN STEAM PLANT	79 SHERIDAN AVE	1253 feet to the WSW	Chemical Bulk Storage Facility
357	SHERIDAN STEAM PLANT	79 SHERIDAN AVE	1253 feet to the WSW	Air Discharge Site
17	COMMERCIAL	79 SHERIDAN AVE	1258 feet to the WSW	Active Haz Spill (Misc. Spill Cause)
109	ANSWERS STEAM PLANT SHERIDAN AVE	79 SHERIDAN AVE	1258 feet to the WSW	Closed Status Spill (Unk/Other Cause)
110	ANSWERS STEAM PLANT SHERIDAN AVE AIR RELEASE	79 SHERIDAN AVE	1258 feet to the WSW	Closed Status Spill (Unk/Other Cause)
111	ANSWERS STEAM PLANT SHERIDAN AVE AIR RELEASE	79 SHERIDAN AVE	1258 feet to the WSW	Closed Status Spill (Unk/Other Cause)
112	ANSWERS STEAM PLANT SHERIDAN AVE AIR RELEASE	79 SHERIDAN AVE	1258 feet to the WSW	Closed Status Spill (Unk/Other Cause)
239	ANSWERS STEAM PLANT SHERIDAN AVE AIR RELEASE	79 SHERIDAN AVE	1258 feet to the WSW	Closed Status Spill (Misc. Spill Cause)
240	ANSWERS STEAM PLANT SHERIDAN AVE	79 SHERIDAN AVE	1258 feet to the WSW	Closed Status Spill (Misc. Spill Cause)
241	ANSWERS STEAM PLANT SHERIDAN AVE	79 SHERIDAN AVE	1258 feet to the WSW	Closed Status Spill (Misc. Spill Cause)
242	ANSWERS STEAM PLANT SHERIDAN AVE AIR RELEASE	79 SHERIDAN AVE	1258 feet to the WSW	Closed Status Spill (Misc. Spill Cause)
243	ANSWERS STEAM PLANT SHERIDAN AVE	79 SHERIDAN AVE	1258 feet to the WSW	Closed Status Spill (Misc. Spill Cause)
244	ANSWERS STEAM PLANT SHERIDAN AVE	79 SHERIDAN AVE	1258 feet to the WSW	Closed Status Spill (Misc. Spill Cause)
245	ANSWERS STEAM PLANT SHERIDAN AVE	79 SHERIDAN AVE	1258 feet to the WSW	Closed Status Spill (Misc. Spill Cause)
246	ANSWERS STEAM PLANT SHERIDAN AVE	79 SHERIDAN AVE	1258 feet to the WSW	Closed Status Spill (Misc. Spill Cause)
290	RDF-SHERIDAN STEAM GEN FACILITY	79 SHERIDAN AVE	1258 feet to the WSW	Closed Status Spill (Misc. Spill Cause)
346	NYS SHERIDAN AVENUE FACILITY	79 SHERIDAN AVE	1264 feet to the WSW	Hazardous Waste Generator/Transporter
347	NEW YORK STATE OFFICE OF GENERAL SERVICE	79 SHERIDAN AVE - POWER PLANT	1264 feet to the WSW	Hazardous Waste Generator/Transporter

349	ALBANY COUNTY SPRUCE STREET GARAGE	3 SPRUCE ST	1288 feet to the WSW	Hazardous Waste Generator/Transporter
134	NYS EDUCATION BLDG WASHINGTON AVE	89 WASHINGTON AVE	2157 feet to the WSW	Closed Status Spill (Unk/Other Cause)
135	NYS EDUCATION BLDG WASHINGTON AVE	89 WASHINGTON AVE	2157 feet to the WSW	Closed Status Spill (Unk/Other Cause)
96	65 1ST ST KAROWE ASSOC SEWER	65 1ST ST SEWER	803 feet to the W	Closed Status Spill (Unk/Other Cause)
98	WHITE RES SEWAGE 1ST ST	69 1ST ST SEWER	828 feet to the W	Closed Status Spill (Unk/Other Cause)
100	ACADEMY LOFTS N. SWAN ST AHA	70 N. SWAN ST (AHA)	958 feet to the W	Closed Status Spill (Unk/Other Cause)
339	NYNEX	N SWAN & FIRST AVE	1023 feet to the W	Hazardous Waste Generator/Transporter
348	AFFORDABLE ALTERATIONS PARKER	146 CLINTON AVE	1280 feet to the W	Hazardous Waste Generator/Transporter
247	NAT GRID TRANSFORMER CLINTON AVE	150 CLINTON AVE	1284 feet to the W	Closed Status Spill (Misc. Spill Cause)
291	NEW COVENANT CHRISTIAN FELLOWSHIP	165 CLINTON AVENUE	1306 feet to the W	Petroleum Bulk Storage Site
249	STREET ACADEMY CLINTON AVE LONG OIL	165 CLINTON AVE	1309 feet to the W	Closed Status Spill (Misc. Spill Cause)
250	STREET ACADEMY CLINTON AV MAINCARE ALB CITY SCHOOL	165 CLINTON AVE	1309 feet to the W	Closed Status Spill (Misc. Spill Cause)
117	DOWD RES CLINTON AVE	183 CLINTON AVE	1489 feet to the W	Closed Status Spill (Unk/Other Cause)
123	NIVENS RES CLINTON SEWAGE	206 CLINTON AVE SEWAGE	1825 feet to the W	Closed Status Spill (Unk/Other Cause)
127	PARTNERSHIP FOR HOMELESS SHERIDAN AVE	176 SHERIDAN AVE	1926 feet to the W	Closed Status Spill (Unk/Other Cause)
24	VERIZON SHERIDAN AVE	236 SHERIDAN AVE	2578 feet to the W	Closed Status Tank Failure
49	NYNEX SHERIDAN AVE	236 SHERIDAN AVE	2578 feet to the W	Closed Status Tank Test Failure
154	BELL ATLANTIC SHERIDAN AV	236 SHERIDAN AVE	2578 feet to the W	Closed Status Spill (Unk/Other Cause)
155	NYNEX SHERIDAN AVE	236 SHERIDAN AVE	2578 feet to the W	Closed Status Spill (Unk/Other Cause)
156	BELL ATLANTIC LEASED GARAGE SHERIDAN AVE	236 SHERIDAN AVE	2578 feet to the W	Closed Status Spill (Unk/Other Cause)
95	VACANT LOTS N. SWAN ST	40 & 42 N. SWAN ST	710 feet to the WNW	Closed Status Spill (Unk/Other Cause)
215	VACANT SCHOOL BLDG N. SWAN	56 N. SWAN ST	811 feet to the WNW	Closed Status Spill (Misc. Spill Cause)
332	ACADEMY LOFTS	56 2ND ST	911 feet to the WNW	Hazardous Waste Generator/Transporter
124	OLD FIRE DEPT 3RD ST @ LARK	3RD ST (45 N. LARK ST)	1854 feet to the WNW	Closed Status Spill (Unk/Other Cause)
141	STEWARTS HENRY JOHNSON BLVD	204 HENRY JOHNSON BLVD	2336 feet to the WNW	Closed Status Spill (Unk/Other Cause)
142	STEWARTS HENRY JOHNSON	204 HENRY JOHNSON BLVD	2336 feet to the WNW	Closed Status Spill (Unk/Other Cause)
143	YOUNG RES 1ST ST SEWAGE	210 1ST ST SEWAGE	2428 feet to the WNW	Closed Status Spill (Unk/Other Cause)
147	201 NORTHERN BLVD NEW BLDG	201 NORTHERN BLVD JOHNSON	2456 feet to the WNW	Closed Status Spill (Unk/Other Cause)
148	COLLINS HENRY JOHNSON BLVD	201 HENRY JOHNSON BLVD	2456 feet to the WNW	Closed Status Spill (Unk/Other Cause)
47	FORLANI CITGO NORTHERN	NORTHERN BLVD	2327 feet to the NW	Closed Status Tank Test Failure
140	225 NORTHERN BLVD DOT R-O-W	225 NORTHERN BLVD DOT R-O-W	2327 feet to the NW	Closed Status Spill (Unk/Other Cause)
11	ARBOR HILL GATEWAY PROPERTIES	225 HENRY JOHNSON BOULEVARD	2372 feet to the NW	Brownfields Site
23	JABOLWNOSKI RES NORTHERN	295 NORTHERN BLVD	2413 feet to the NW	Closed Status Tank Failure
260	297-299 NORTHERN BLVD	297-299 NORTHERN BLVD	2464 feet to the NW	Closed Status Spill (Misc. Spill Cause)
12	ALBANY DISPOSAL T.S.	136 TIVOLI STREET	1867 feet to the NNW	Solid Waste Facility
20	PRITCHARD TIVOLI ST	133 TIVOLI ST	1986 feet to the NNW	Closed Status Tank Failure
130	RASCO BLDG TIVOLI ST COHN	146 TIVOLI ST	2014 feet to the NNW	Closed Status Spill (Unk/Other Cause)

Identified Toxic Sites by Category

Livingston Avenue Bridge – Section 1 Albany, NY

* Compass directions can vary substantially for sites located very close to the subject property address.

NYSDEC Inactive Haz. Waste Disposal Site Registry -- Total Sites – 5			Database searched at 1 MILE – ASTM required search distance: 1 Mile	
MAP ID	FACILITY ID	FACILITY NAME	FACILITY STREET	DISTANCE & DIRECTION
1	401057	C AND F PLATING	406 N. PEARL ST.	830 feet to the N
2	401061	FORMER ALBANY LABORATORIES	67 HOWARD STREET	2350 feet to the SW
3	401040	NM – NORTH ALBANY	1125 BROADWAY	3225 feet to the NNE
4	401054	ALBANY – GRAND AND TRINITY	85 TRINITY PLACE	4766 feet to the SSW
5	401060	FORMER LOUDON AND KEM CLEANERS	350 NORTHERN BOULEVARD	5135 feet to the N
RCRA Corrective Action Sites -- Total Sites – 1			Database searched at 1 MILE – ASTM required search distance: 1 Mile	
MAP ID	FACILITY ID	FACILITY NAME	FACILITY STREET	DISTANCE & DIRECTION
6	NYD000730408	NATIONAL GRID– N ALBANY SERVICE CENTER	1125 BROADWAY	2843 feet to the NNE
CERCLIS Superfund Non–NFRAP Sites -- Total Sites – 1			Database searched at 1/2 MILE – ASTM required search distance: 1/2 Mile	
MAP ID	FACILITY ID	FACILITY NAME	FACILITY STREET	DISTANCE & DIRECTION
7	NYD002077444	C & F PLATING CO INC	406 NORTH PEARL STREET	830 feet to the N
Brownfields Sites -- Total Sites – 4			Database searched at 1/2 MILE – ASTM required search distance: 1/2 Mile	
MAP ID	FACILITY ID	FACILITY NAME	FACILITY STREET	DISTANCE & DIRECTION
8	B00089	QUACKENBUSH SQUARE	25 QUACKENBUSH SQUARE	0 feet
9	C401052	AMOS AT QUACKENBUSH	CORNER OF BROADWAY AND SPENCER STREET	0 feet
10	C401070	CAPITAL CENTER	CORNER OF BROADWAY AND SPENCER STREET	0 feet
11	E401048	ARBOR HILL GATEWAY PROPERTIES	225 HENRY JOHNSON BOULEVARD	2372 feet to the NW
Solid Waste Facilities -- Total Sites – 1			Database searched at 1/2 MILE – ASTM required search distance: 1/2 Mile	
MAP ID	FACILITY ID	FACILITY NAME	FACILITY STREET	DISTANCE & DIRECTION
12	01R15	ALBANY DISPOSAL T.S.	136 TIVOLI STREET	1867 feet to the NNW
Hazardous Waste Treatment, Storage, Disposal Facilities -- Total Sites – 1			Database searched at 1/2 MILE – ASTM required search distance: 1/2 Mile	
MAP ID	FACILITY ID	FACILITY NAME	FACILITY STREET	DISTANCE & DIRECTION
13	NYP000972133	NAGARA MOHAWK A NATIONAL GRID CO	806 BROADWAY	0 feet
Active Haz Spills (Unknown Causes & Other Causes) -- Total Sites – 2			Database searched at 1/2 MILE – ASTM required search distance: 1/2 Mile	
MAP ID	FACILITY ID	FACILITY NAME	FACILITY STREET	DISTANCE & DIRECTION
14	1803525	NAT GRID VAULT 9014	NEAR 515 BROADWAY	1355 feet to the SSW
15	1611646	BUSINESS – BROADWAY	1028 BROADWAY	1737 feet to the NNE
Active Haz Spills (Miscellaneous Spill Causes) -- Total Sites – 2			Database searched at 1/2 MILE – ASTM required search distance: 1/2 Mile	
MAP ID	FACILITY ID	FACILITY NAME	FACILITY STREET	DISTANCE & DIRECTION
16	1700565	DRUM IN PARKING LOT ERIE BLVD @ COLONIE ST	ERIE BLVD @ COLONIE ST	0 feet
17	1804014	COMMERCIAL	79 SHERIDAN AVE	1258 feet to the WSW
Closed Status Tank Failures -- Total Sites – 7			Database searched at 1/2 MILE – ASTM required search distance: 1/2 Mile	
MAP ID	FACILITY ID	FACILITY NAME	FACILITY STREET	DISTANCE & DIRECTION
18	0012022	HENZEL ELECTRIC PEARL ST	404 N. PEARL ST	742 feet to the N
19	0006930	GINSBURG PROP COLUMBIA ST	54C COLUMBIA ST	1057 feet to the SSW
20	8903874	PRITCHARD TIVOLI ST	133 TIVOLI ST	1986 feet to the NNW
21	8603373	ALBANY VENTURES STATE ST	100 STATE ST	2134 feet to the SW
22	9408117	COUNTY OFF BLDG 112 STATE	112 STATE ST	2148 feet to the SW

23	9409461	JABOLWNOSKI RES NORTHERN	295 NORTHERN BLVD	2413 feet to the NW
24	0207914	VERIZON SHERIDAN AVE	236 SHERIDAN AVE	2578 feet to the W

Closed Status Tank Test Failures -- Total Sites - 25

MAP ID	FACILITY ID	FACILITY NAME
25	8706018	CITY @ QUACKENBUSH SQ BROADWAY
26	8601676	WOLF COAL & OIL MOBIL ERIE BLVD
27	9605317	RYDER TRUCK ERIE BLVD
28	9310972	RYDER TRUCK ERIE BLVD
29	9011390	RYDER TRUCK ERIE BLVD
30	8900577	RYDER TRUCK ERIE BLVD
31	8708160	RYDER TRUCK ERIE BLVD
32	9206040	QUACKENBUSH SQ BROADWAY CITY OF ALBANY
33	9211566	ARBOR HILL ELEMENTARY SCHOOL
34	8708565	ARBOR HILL ELEMENTARY SCHOOL
35	8803509	HUDSON VALLEY PAPER BROADWAY
36	8801421	HUDSON VALLEY PAPER BROADWAY
37	8706574	GRAVES & ROGERS PEARL ST
38	8705699	SAINT MARYS CHURCH LODGE ST
39	9713962	BAKER COMMODITIES MILL ST @ BRIDGE ST
40	0502857	OLD BANK N. PEARL ST (HOME SAVINGS)
41	8708515	CORENCO BRIDGE ST @ MILL ST
42	9102361	SUNY ADMIN BLDG BROADWAY
43	9102287	SUNY ADMIN BLDG BROADWAY
44	9601631	OMNI HOTEL STATE @ LODGE
45	8904851	ALBANY WATERWORKS ERIE BLVD
46	8703215	ALBANY WATER DEPT ERIE BLVD
47	8900652	FORLANI CITGO NORTHERN
48	9107718	NYNEX STATE ST @ PARK ST (NY TELE, LATER VERIZON?)
49	8600091	NYNEX SHERIDAN AVE

Database searched at 1/2 MILE - ASTM required search distance: 1/2 Mile

FACILITY STREET	DISTANCE & DIRECTION
QUACKENBUSH SQUARE BROADWAY	0 feet
ERIE BLVD	0 feet
10 ERIE BLVD	20 feet to the NE*
10 ERIE BLVD	20 feet to the NE*
10 ERIE BLVD	20 feet to the NE*
10 ERIE BLVD	20 feet to the NE*
10 ERIE BLVD	20 feet to the NE*
CLINTON @ BROADWAY QUACKENBUSH SQ	234 feet to the SSW
ARBOR DR @ LARK DR	411 feet to the NNW
ARBOR DR @ LARK DR	411 feet to the NNW
BROADWAY 981?	806 feet to the NNE
981 BROADWAY	806 feet to the NNE
407 N. PEARL ST	920 feet to the NNE
10 LODGE ST	1454 feet to the SW
MILL ST (59?) (MILL @ BRIDGE)	1734 feet to the NNE
11 N. PEARL ST	1886 feet to the SSW
BRIDGE ST @ MILL ST	1896 feet to the NNE
UNIVERSITY PLAZA BROADWAY	1896 feet to the SSW
UNIVERSITY PLAZA BROADWAY	1896 feet to the SSW
STATE ST (89) @ LODGE ST	2069 feet to the SW
35 ERIE BLVD	2198 feet to the NNE
35 ERIE BLVD	2198 feet to the NNE
NORTHERN BLVD	2327 feet to the NW
148 STATE ST	2385 feet to the SW
236 SHERIDAN AVE	2578 feet to the W

Closed Status Spills (Unknown Causes & Other Causes) -- Total Sites - 107 Database searched at 1/2 MILE - ASTM required search distance: 1/2 Mile

MAP ID	FACILITY ID	FACILITY NAME	FACILITY STREET	DISTANCE & DIRECTION
50	9813288	JACKSON ST CONST SITE (FORMER ARMOUR)	JACKSON @ SPENCER ST (NEAR QUACKENBUSH SQ)	0 feet
51	9710723	OLD SHAEFFER BREWERY LEARNED ST	20 LEARNED ST	0 feet
52	9601219	CENTRAL WAREHOUSE AMMONIA COLONIE @ MONTGOMERY	COLONIE ST @ MONTGOMERY ST (143?)	0 feet
53	8602625	WOLF COAL & OIL MOBIL COLONIE @ CENTRE	COLONIE ST @ CENTRE ST (116 WATER ST?)	0 feet
54	8602415	WOLF COAL & OIL ERIE BLVD	116 WATER ST	0 feet
55	1707959	CONSTRUCTION SITE BROADWAY (FORMER CIOFFI CITGO)	705 BROADWAY NEAR QUACKENBUSH SQ	0 feet
56	1707243	CONSTRUCTION SITE BROADWAY (FORMER CIOFFI CITGO)	705 BROADWAY NEAR QUACKENBUSH SQ	0 feet
57	1701701	PARKING LOT BROADWAY	760 BROADWAY	0 feet
58	1608724	FORMER AUTO REPAIR N. PEARL ST	191 - 197 N. PEARL ST	0 feet
59	1604676	HUDSON RIVER SHEEN WATER STREET BOAT LAUNCH	WATER STREET BOAT LAUNCH	0 feet
60	1205617	ADIRONDACK RECORDS MANAGEMENT LEARNED ST	15-45 LEARNED ST	0 feet
61	1005252	VACANT PROPERTY 795 BROADWAY (@ LIVINGSTON)	795 BROADWAY	0 feet
62	0850248	CENTRAL WAREHOUSE MONTGOMERY ST	143 MONTGOMERY STREET	0 feet
63	0704559	CITGO BROADWAY NEAR QUACKENBUSH SQ	705 BROADWAY NEAR QUACKENBUSH SQ	0 feet
64	0703626	U.W. MARXS N. PEARL ST	261 N. PEARL ST	0 feet
65	0514964	EMPTY LOT N. PEARL	N. PEARL @ WILSON ST	0 feet
66	0513590	CITGO BROADWAY NEAR QUACKENBUSH SQ	705 BROADWAY (RT 32) NEAR QUACKENBUSH SQ	0 feet
67	0110260	MOBIL (WOLF COAL) WATER ST	116 WATER ST	0 feet
68	0009501	FORMER GARAGE N. PEARL ST	235 N. PEARL ST	0 feet
69	0009060	CITGO BROADWAY @ SPENCER NEAR QUACKENBUSH SQ	BROADWAY (705?) @ SPENCER (NEAR QUACKENBUSH SQ)	0 feet

70	0009019	FORMER PEARL ST GARAGE	235 N. PEARL ST	0 feet
71	0008472	EASCO AUTOMOTIVE N. LAWRENCE ST	10 N. LAWRENCE ST	0 feet
72	0005972	EASCO AUTO PARTS DISTRIB N. LAWRENCE ST	10 N. LAWRENCE ST	0 feet
73	9712563	RYDER TRUCK ERIE BLVD	10 ERIE BLVD	20 feet to the NE*
74	0609230	TMI PROPERTIES LLC ERIE BLVD (RYDER)	10 ERIE BLVD	20 feet to the NE*
75	1701048	FORMER STORAGE FACILITY BROADWAY	897 BROADWAY	77 feet to the NNE*
76	9611514	JIMMY G'S N. FERRY @ ERIE BLVD	N. FERRY ST @ ERIE BLVD	96 feet to the NE*
77	8802984	TREFFILETTI & SONS N. FERRY @ ERIE BLVD	N. FERRY ST @ ERIE BLVD	96 feet to the NE*
78	9601740	QUACKENBUSH SQ BROADWAY CITY OF ALBANY ETC.	683 BROADWAY QUACKENBUSH SQ	118 feet to the SSW*
79	9408352	DONS MOVING BROADWAY ALLEY BTWN THACHER & ERIE BROADWAY (ALLEY BTWN THACHER & N. FERRY)	615 BROADWAY	195 feet to the NNE*
80	0105560	JOHN EDMONDS CAR PARTS N. FERRY ST	29 N. FERRY ST	235 feet to the NE
81	0513058	HUDSON METAL RECYCLING N. FERRY ST	11 N. FERRY ST	305 feet to the ENE
82	0509913	OLD GAS STATION N. PEARL	403 N. PEARL ST	333 feet to the N
83	9309222	MOBIL VANWOERT @ N. PEARL	VAN WOERT @ N. PEARL ST SEWER	461 feet to the N
84	8603805	GEORGE N. PEARL ST MOBIL	380 NORTH PEARL STREET	461 feet to the N
85	0012512	COURTNEY GEORGE N. PEARL	380 NORTH PEARL STREET	461 feet to the N
86	0805522	22 CLINTON AVE	22 CLINTON AVE	463 feet to the SW
87	0611310	COMMERCIAL BLDG N. PEARL ST	413 N. PEARL ST	474 feet to the N
88	0310436	BUSINESS CLINTON AVE	32 CLINTON AVE	491 feet to the WSW
89	0308475	CONSTRUCTION SITE TANK BTWN ORANGE & CLINTON	ORANGE ST BEHIND 32 CLINTON AVE	491 feet to the WSW
90	1312143	TEST	TEST 625 BROADWAY TEST	544 feet to the SSW
91	1103012	TEST	TEST 625 BROADWAY TEST	544 feet to the SSW
92	0807460	NYS DEC CENTRAL OFFICE BROADWAY	625 BROADWAY	544 feet to the SSW
93	0503646	TEST SPILL	TEST STREET 625 BROADWAY TEST	544 feet to the SSW
94	1401636	CORNING PRESERVE SOUTHERN ISLAND NEAR 625 BROADWAY	SOUTHERN ISLAND NEAR 625 BROADWAY	561 feet to the SSW
95	0510193	VACANT LOTS N. SWAN ST	40 & 42 N. SWAN ST	710 feet to the WNW
96	8710486	65 1ST ST KAROWE ASSOC SEWER	65 1ST ST SEWER	803 feet to the W
97	9205169	HUDSON VALLEY PAPER BROADWAY	981 BROADWAY	806 feet to the NNE
98	9002448	WHITE RES SEWAGE 1ST ST	69 1ST ST SEWER	828 feet to the W
99	0305708	NUBAR SUKLJIAN N.PEARL ST	407 N. PEARL ST	920 feet to the NNE
100	1300055	ACADEMY LOFTS N. SWAN ST AHA	70 N. SWAN ST (AHA)	958 feet to the W
101	0806403	SCAVO RES ORANGE ST ROOF TAR	123 ORANGE ST	960 feet to the WSW
102	1710275	SIDEWALK	575 BROADWAY	999 feet to the SSW
103	1800784	UNKNOWN COMMERCIAL	16 SHERIDAN AVE	1005 feet to the SW
104	8706299	TIVOLI N. PEARL OIL IN SEWER IFO ALBANY SPRING	TIVOLI @ N. PEARL ST SEWER	1047 feet to the N
105	9711964	VENNARDS SUNOCO N. PEARL (ATL)	435 N. PEARL ST	1156 feet to the N
106	8802900	BROCKWAY SMITH MILL ST	22 MILL ST	1164 feet to the NNE
107	1804810	RESIDENTIAL	COLUMBIA RD AND CHAPPEL ST	1182 feet to the SW
108	1511652	BEHIND THE OLD JILLIAN'S BAR	CORNER OF STUBEN AND JAMES	1225 feet to the SSW
109	9610902	ANSWERS STEAM PLANT SHERIDAN AVE	79 SHERIDAN AVE	1258 feet to the WSW
110	9209196	ANSWERS STEAM PLANT SHERIDAN AVE AIR RELEASE	79 SHERIDAN AVE	1258 feet to the WSW
111	9101140	ANSWERS STEAM PLANT SHERIDAN AVE AIR RELEASE	79 SHERIDAN AVE	1258 feet to the WSW
112	8909315	ANSWERS STEAM PLANT SHERIDAN AVE AIR RELEASE	79 SHERIDAN AVE	1258 feet to the WSW
113	1203347	CORNING PRESERVE HUDSON RIVER NEAR AMPITHEATER	CORNING PRESERVE HUDSON RIVER	1271 feet to the S
114	1308178	HAEBERLE WAREHOUSE TIVOLI ST	44-68 TIVOLI ST	1313 feet to the N
115	9800389	CONSTRUCTION SITE DOT N. PEARL	50 N. PEARL ST	1455 feet to the SW
116	9401275	BROOKFORD CORP ERIE BLVD	24 ERIE BLVD	1489 feet to the NE
117	8805852	DOWD RES CLINTON AVE	183 CLINTON AVE	1489 feet to the W
118	9111195	TROJAN POOLS TIVOLI ST	25 TIVOLI ST	1520 feet to the N
119	8810014	SNAPPY MEN'S SHOP PEARL	40 N. PEARL ST	1554 feet to the SW
120	1705969	TEN EYCK BUILDING N. PEARL ST	40 N. PEARL ST	1554 feet to the SW
121	1601593	NAT GRID TRANSFORMER PINE ST POLE #5	31 PINE ST	1729 feet to the SW
122	1704354	NAT GRID TRANSFORMER EAGLE @ PINE UG VAULT #2097	EAGLE ST @ PINE ST	1809 feet to the SW

123	9601405	NIVENS RES CLINTON SEWAGE	206 CLINTON AVE SEWAGE	1825 feet to the W
124	0609567	OLD FIRE DEPT 3RD ST @ LARK	3RD ST (45 N. LARK ST)	1854 feet to the WNW
125	1405040	1043 BROADWAY	1043 BROADWAY	1877 feet to the NNE
126	8602872	D&H RR BRIDGE ST	BRIDGE ST	1896 feet to the NNE
127	0305058	PARTNERSHIP FOR HOMELESS SHERIDAN AVE	176 SHERIDAN AVE	1926 feet to the W
128	1310660	COMMERCIAL PROPERTY BROADWAY	1047 BROADWAY	1932 feet to the NNE
129	1700339	NAT GRID TRANSFORMER JAMES ST @ STATE ST	JAMES ST @ STATE ST	1994 feet to the SSW
130	9205901	RASCO BLDG TIVOLI ST COHN	146 TIVOLI ST	2014 feet to the NNW
131	8802397	SURPASS CHEMICAL BROADWAY @ BRIDGE ST	BRIDGE ST (3?) @ BROADWAY	2021 feet to the NNE
132	9105621	BLOOMBERG RES STATE ST	109 STATE ST	2029 feet to the SW
133	0707905	COMMERCIAL OFFICE STATE ST	100 STATE ST	2134 feet to the SW
134	9811471	NYS EDUCATION BLDG WASHINGTON AVE	89 WASHINGTON AVE	2157 feet to the WSW
135	8907378	NYS EDUCATION BLDG WASHINGTON AVE	89 WASHINGTON AVE	2157 feet to the WSW
136	0202289	ALBANY WATER DEPT ERIE BLVD	35 ERIE BLVD	2198 feet to the NNE
137	9912475	134 STATE ST BUBBLING OIL	134 STATE ST	2223 feet to the SW
138	0704683	VACANT BUILDING STATE ST	140 STATE ST	2246 feet to the SW
139	8804355	GARBAGE TRUCK PHENOL HUDSON AVE	2 HUDSON AVE	2261 feet to the SSW
140	9416539	225 NORTHERN BLVD DOT R-O-W	225 NORTHERN BLVD DOT R-O-W	2327 feet to the NW
141	0503035	STEWARTS HENRY JOHNSON BLVD	204 HENRY JOHNSON BLVD	2336 feet to the WNW
142	0403659	STEWARTS HENRY JOHNSON	204 HENRY JOHNSON BLVD	2336 feet to the WNW
143	0510582	YOUNG RES 1ST ST SEWAGE	210 1ST ST SEWAGE	2428 feet to the WNW
144	9312281	NYNEX STATE ST @ PARK MAINCARE (NY TEL, VERIZON)	158 STATE ST	2456 feet to the SW
145	8607682	MAINCARE STATE ST @ PARK ST (NY TEL NYNEX VERIZON)	158 STATE ST	2456 feet to the SW
146	0011988	VERIZON STATE ST @ PARK ST (NY TEL, NYNEX)	158 STATE ST	2456 feet to the SW
147	9415895	201 NORTHERN BLVD NEW BLDG	201 NORTHERN BLVD JOHNSON	2456 feet to the WNW
148	9300345	COLLINS HENRY JOHNSON BLVD	201 HENRY JOHNSON BLVD	2456 feet to the WNW
149	9813524	PS ASSOCIATE S. PEARL ST	36 S. PEARL ST	2491 feet to the SSW
150	1507448	CONV CTR CONSTRUCTION SITE EAGLE ST @ HOWARD ST	EAGLE ST @ HOWARD ST	2552 feet to the SW
151	1500690	CONSTRUCTION SITE EAGLE ST @ HOWARD ST	EAGLE ST @ HOWARD ST	2552 feet to the SW
152	0413131	WELLINGTON HOTEL HOWARD ST (NEAR EAGLE ST)	HOWARD ST (NEAR EAGLE ST)	2552 feet to the SW
153	0613503	WAREHOUSE BROADWAY	1074 BROADWAY	2573 feet to the NNE
154	9810729	BELL ATLANTIC SHERIDAN AV	236 SHERIDAN AVE	2578 feet to the W
155	8910910	NYNEX SHERIDAN AVE	236 SHERIDAN AVE	2578 feet to the W
156	0005025	BELL ATLANTIC LEASED GARAGE SHERIDAN AVE	236 SHERIDAN AVE	2578 feet to the W

Closed Status Spills (Miscellaneous Spill Causes) -- Total Sites - 104

MAP ID	FACILITY ID	FACILITY NAME
157	9813466	BP STATION BROADWAY NEAR QUACKENBUSH SQ
158	9810805	VACANT LOT (ARMOUR) JACKSON @ SPENCER
159	9607663	TRUCK @ 20 LEARNED ST
160	9512070	SUNOCO CONVENIENT STORE BROADWAY CARMAN TRUCK
161	9415197	CIOFFI BROTHERS SUNOCO BROADWAY NEAR QUACKENBUSH SQ
162	9412972	PAUL & SONS LEARNED ST
163	9407661	ALBANY HOUSING YARBOROUGH N. PEARL AHA
164	9208859	SAM'S SEPTIC SERV. MONTGOMERY ST
165	9009740	BARRY SIMON MOBIL ERIE BLVD
166	8900540	WOLF COAL & OIL MOBIL COLONIE ST & ERIE BLVD
167	8701060	MAINCARE BROS OIL LIVINGSTON AVE
168	1306470	EMPIRE STATE STONE CO N. PEARL @ VAN WOERT ST
169	1211048	COUNTY WASTE LIVINGSTON @ N. PEARL ST
170	1009819	BURKINS & FOLEY MOVING N. LANSING ST
171	0804261	WOLF COAL OIL CO
172	0702555	CORNING PRESERVE

Database searched at 1/2 MILE - ASTM required search distance: 1/2 Mile

FACILITY STREET	DISTANCE & DIRECTION
705 BROADWAY (NEAR QUACKENBUSH SQ)	0 feet
JACKSON @ SPENCER ST (NEAR QUACKENBUSH SQ)	0 feet
20 LEARNED ST	0 feet
705 BROADWAY @ CLINTON AV QUACKENBUSH SQ	0 feet
705 BROADWAY @ CLINTON AV QUACKENBUSH SQ	0 feet
20 LEARNED ST	0 feet
270 N. PEARL ST (AHA)	0 feet
164 MONTGOMERY ST	0 feet
COLONIE ST & ERIE BLVD	0 feet
COLONIE ST & ERIE BLVD	0 feet
98 LIVINGSTON AVE	0 feet
N. PEARL @ VAN WOERT ST	0 feet
LIVINGSTON @ N. PEARL ST	0 feet
39 N. LANSING ST	0 feet
116 WATER ST	0 feet
BOAT LAUNCH	0 feet

173	0507538	CAR IN PARKING LOT LIBERTY ST	LIBERTY ST PK LOT	0 feet
174	0109467	CAPITAL DIST SUPPLY BROADWAY	850 BROADWAY	0 feet
175	0008939	CIOFFI/CITY OF ALBANY MONTGOMERY ST	78 & 80 MONTGOMERY ST	0 feet
176	0807810	CAR BROADWAY @ QUAY ST	BROADWAY @ QUACKENBUSH SQ	5 feet to the SW*
177	0208293	SPOTO RES SEWAGE TEN BROECK ST	57 TEN BROECK ST SEWAGE	5 feet to the W*
178	9801349	FORMER CITY PUMP HOUSE QUACKENBUSH SQ	21 QUACKENBUSH SQUARE (OFF BROADWAY)	15 feet to the SSW*
179	9516743	RYDER TRUCK ERIE BLVD	10 ERIE BLVD	20 feet to the NE*
180	9502437	RYDER TRUCK ERIE BLVD	10 ERIE BLVD	20 feet to the NE*
181	9407214	RYDER TRUCK ERIE BLVD	10 ERIE BLVD	20 feet to the NE*
182	9207815	RYDER TRUCK ERIE BLVD	10 ERIE BLVD	20 feet to the NE*
183	8901422	RYDER TRUCK ERIE BLVD	10 ERIE BLVD	20 feet to the NE*
184	8804273	RYDER TRUCK ERIE BLVD	10 ERIE BLVD	20 feet to the NE*
185	8604786	RYDER TRUCK ERIE BLVD DRUMS IN TRUCKS	10 ERIE BLVD	20 feet to the NE*
186	1300053	DEC WAREHOUSE	10 NORTH FERRY ST	67 feet to the ENE*
187	9500868	34 LEARNED ST DRUMS	34 LEARNED ST	107 feet to the NNE*
188	9412993	WASTE MGT O'BRIEN BLDG	LEO O'BRIEN FEDERAL BLDG	151 feet to the SW*
189	9704912	CONWAY EXPRESS TRUCK LEARNED ST & THATCHER ST	LEARNED ST & THATCHER ST (THACHER)	216 feet to the NNE
190	1207357	DITONNO DEMOLITION N. FERRY ST	29 N. FERRY ST	235 feet to the NE
191	0606242	AUTO & TRUCK WORLD N. FERRY ST	29 N. FERRY ST	235 feet to the NE
192	0313635	29 N. FERRY ST	29 N. FERRY ST	235 feet to the NE
193	9509197	(WASTE MGT LIVINGSTON AV)	123 LIVINGSTON	280 feet to the WNW
194	9112536	HUDSON SCRAP METAL N. FERRY	11 N. FERRY ST	305 feet to the ENE
195	1112900	NAT GRID TRUCK ERIE BLVD @ THATCHER	ERIE BLVD @ THATCHER (THACHER)	350 feet to the NE
196	0608482	APARTMENT BLDG 1ST ST	6 1ST ST	377 feet to the WSW
197	9409861	NIMO CLINTON AV @ CHAPEL	CHAPEL ST @ CLINTON AV	393 feet to the SW
198	8909606	PROUD CLEANERS CLINTON AVE @ TEN BROECK	37 CLINTON AVE TEN BROECK	407 feet to the WSW
199	9904403	ARBOR HILL ELEMENTARY SCHOOL	ARBOR DR @ LARK DR	411 feet to the NNW
200	1203011	KLASSIC STONE BROADWAY @ THATCHER	BROADWAY @ THATCHER (THACHER)	459 feet to the NNE
201	9310529	MOBIL 380 N. PEARL GEORGE	380 NORTH PEARL STREET	461 feet to the N
202	0002224	CMP INDUSTRIES PEARL ST	413 N. PEARL ST	474 feet to the N
203	0405440	FAMILY COURT BLDG CLINTON AVE	32 CLINTON AVE	491 feet to the WSW
204	1006386	CDTA BUS BROADWAY @ ORANGE ST PK LOT	BROADWAY @ ORANGE ST	508 feet to the SSW
205	1002660	CDTA BUS ORANGE ST @ BROADWAY	ORANGE ST @ BROADWAY	508 feet to the SSW
206	0605944	NIMO TRANSFORMER	152 COLONIE ST	525 feet to the WNW
207	9507790	MY HOUSE TEST CALL FOR TRAINING	123 TOC LN 625 BROADWAY TEST	544 feet to the SSW
208	1610965	NYS DEC BUILDING BROADWAY	625 BROADWAY	544 feet to the SSW
209	1600611	CITY OF ALBANY WATER DEPT BROADWAY VALENTE IFO DE	625 BROADWAY	544 feet to the SSW
210	1406815	TEST PORT	123 TEST 625 BROADWAY TEST	544 feet to the SSW
211	1406511	RE-TEST PORT	123 TEST 625 BROADWAY TEST	544 feet to the SSW
212	1214772	OGS DEC CENTRAL OFFICE BROADWAY	625 BROADWAY	544 feet to the SSW
213	0908968	****TEST**** DEC	625 BROADWAY TEST	544 feet to the SSW
214	8809847	UCELLENI GROUP N. PEARL ST	111 N. PEARL ST	728 feet to the SW
215	0811710	VACANT SCHOOL BLDG N. SWAN	56 N. SWAN ST	811 feet to the WNW
216	0209561	C&F PLATING N. PEARL ST	406 N. PEARL ST	854 feet to the N
217	0806143	NAT GRID TRANSFORMER COLUMBIA @ BROADWAY NIMO	COLUMBIA @ BROADWAY VAULT 72-74	860 feet to the SSW
218	9304342	NIMO TRUCK ERIE BLVD RIVERSIDE SUBSTATION	ERIE BLVD NEAR ARCADIA SUP	930 feet to the NE
219	9010166	NIMO RIVERSIDE SUBSTATION ERIE BLVD	ERIE BLVD RIVERSIDE SUBSTATION	930 feet to the NE
220	9009953	NIMO RIVERSIDE SUBSTATION ERIE BLVD	ERIE BLVD RIVERSIDE SUBSTATION	930 feet to the NE
221	1001462	NAT GRID TRANSFORMER RIVERSIDE SUBSTATION ERIE BLVD	ERIE BLVD	930 feet to the NE
222	0912915	NAT GRID RIVERSIDE SUBSTATION TRANSFORMER ERIE BLVD	ERIE BLVD	930 feet to the NE
223	0907255	NAT GRID TRANSFORMER RIVERSIDE SUBSTATION ERIE BLVD	ERIE BLVD	930 feet to the NE
224	0712410	NIMO TRANSF RIVERSIDE SUBSTATION ERIE BLV NAT GRID	ERIE BLVD	930 feet to the NE
225	0503570	NIMO STORAGE FACILITY ERIE BLVD	13 ERIE BLVD RIVERSIDE SUBSTATION	930 feet to the NE

226	9608789	FORMER GETTY SHERIDAN AVE	25 SHERIDAN AVE	949 feet to the SW
227	0802506	BOYD PRINTING SHERIDAN AVE	39-49 SHERIDAN AVE	962 feet to the SW
228	0711598	NIMO TRANSFORMER @ AMERICAN BOILER NAT GRID	53 PLEASANT ST	1024 feet to the N
229	9513081	BROADWAY MARKETPLACE TIVOLI	7 TIVOLI ST	1027 feet to the NNE
230	1610058	ARNOFF MOVING	7 TIVOLI STREET	1027 feet to the NNE
231	0710569	ARNOFF MOVERS TIVOLI ST	7 TIVOLI ST	1027 feet to the NNE
232	8904953	ALBANY SPRING WORKS N. PEARL S OF TIVOLI	N. PEARL ST (S OF TIVOLI)	1047 feet to the N
233	0908880	NAT GRID TRANSFORMER SHERIDAN AVE	40 SHERIDAN AVE	1056 feet to the SW
234	9601698	WASTE MGT TRUCK PEARL ST	N. PEARL ST @ COLUMBIA ST	1062 feet to the SW
235	1304101	NAT GRID TRANSFORMER N. PEARL ST @ COLUMBIA	N. PEARL ST @ COLUMBIA ST	1062 feet to the SW
236	0706826	NIMO TRANSFORMER BROADWAY NAT GRID	991 BROADWAY POLE 161	1114 feet to the NNE
237	9812086	VENNARD SUNOCO KING FUEL N. PEARL (ATL)	435 N. PEARL ST	1156 feet to the N
238	9911159	91 COLUMBIA ST	91 COLUMBIA ST	1200 feet to the SW
239	9904425	ANSWERS STEAM PLANT SHERIDAN AVE AIR RELEASE	79 SHERIDAN AVE	1258 feet to the WSW
240	9810678	ANSWERS STEAM PLANT SHERIDAN AVE	79 SHERIDAN AVE	1258 feet to the WSW
241	9513269	ANSWERS STEAM PLANT SHERIDAN AVE	79 SHERIDAN AVE	1258 feet to the WSW
242	9312163	ANSWERS STEAM PLANT SHERIDAN AVE AIR RELEASE	79 SHERIDAN AVE	1258 feet to the WSW
243	9012608	ANSWERS STEAM PLANT SHERIDAN AVE	79 SHERIDAN AVE	1258 feet to the WSW
244	0212433	ANSWERS STEAM PLANT SHERIDAN AVE	79 SHERIDAN AVE	1258 feet to the WSW
245	0203991	ANSWERS STEAM PLANT SHERIDAN AVE	79 SHERIDAN AVE	1258 feet to the WSW
246	0009649	ANSWERS STEAM PLANT SHERIDAN AVE	79 SHERIDAN AVE	1258 feet to the WSW
247	1403109	NAT GRID TRANSFORMER CLINTON AVE	150 CLINTON AVE	1284 feet to the W
248	9104283	COUCH LAKE BRENNAN...LAW BROADWAY	540 BROADWAY	1292 feet to the SSW
249	8806891	STREET ACADEMY CLINTON AVE LONG OIL	165 CLINTON AVE	1309 feet to the W
250	8707515	STREET ACADEMY CLINTON AV MAINCARE ALB CITY SCHOOL	165 CLINTON AVE	1309 feet to the W
251	1510001	OGS N. PEARL ST	40 N. PEARL ST	1554 feet to the SW
252	9402259	SURPASS CHEMICAL BROADWAY @ BRIDGE ST NIMO	3 BRIDGE ST @ BROADWAY	1756 feet to the NNE
253	8906817	SURPASS CHEMICAL BRIDGE ST	3 BRIDGE ST	1756 feet to the NNE
254	8903224	SURPASS CHEMICAL BRIDGE ST	3 BRIDGE ST	1756 feet to the NNE
255	8904912	MANUFACTURERS HANOVER STATE ST	63 STATE ST	1926 feet to the SSW
256	1302340	CDTA BUS EAGLE @ WASHINGTON	EAGLE @ WASHINGTON	1997 feet to the SW
257	9004409	TRW TITLE INS STATE ST	90 STATE ST	2119 feet to the SW
258	8301257	ALBANY MACK 1064 BROADWAY	1064 BROADWAY	2346 feet to the NNE
259	9702152	NYNEX STATE ST @ PARK ST (NY TEL, VERIZON)	158 STATE ST	2456 feet to the SW
260	0209988	297-299 NORTHERN BLVD	297-299 NORTHERN BLVD	2464 feet to the NW

Petroleum Bulk Storage Sites -- Total Sites - 32

MAP ID	FACILITY ID	FACILITY NAME
261	4-075485	IDA YARBROUGH HOMES
262	4-086509	WOLF COAL & OIL CO., INC.
263	4-420107	QUACKENBUSH SQUARE
264	4-443018	ALBANY SOMA PROJECT, LLC
265	4-600118	JOE DINOVO
266	4-600346	SPRING ROAD CORP.
267	4-600726	ALBANY CENTER ON 787
268	4-601186	NIGHT OWL ROAD SERVICE, LLC
269	4-601294	LEVEL 3 COMMUNICATIONS, LLC
270	4-601443	PEACOCK INC
271	4-435287	RYDER TRANSPORTATION SERVICES #0237
272	4-601432	J & K GARAGE
273	4-600034	PALACE THEATRE
274	4-601122	ALL TYPE PROFESSIONAL DOOR SERVICE
275	4-162604	ARBOR HILL ELEMENTARY SCHOOL

Database searched at 1/4 MILE - ASTM required search distance: Property & Adjacent

FACILITY STREET	DISTANCE & DIRECTION
270 N PEARL STREET	0 feet
116 WATER STREET	0 feet
QUACKENBUSH SQUARE	0 feet
705 BROADWAY	0 feet
164 MONTGOMERY ST	0 feet
15 LEARNED STREET	0 feet
10 N. LAWRENCE ST	0 feet
116 WATER ST	0 feet
316 NORTH PEARL ST	0 feet
795 BROADWAY	0 feet
10 ERIE BOULEVARD	47 feet to the NE*
397 NORTH PEARL ST	288 feet to the N
21 CLINTON AVENUE	304 feet to the SW
403-409 NORTH PEARL ST	356 feet to the N
1 ARBOR DRIVE	408 feet to the NNW

276	4-435910	NORTH PEARL STREET AUTO SERVICE	380 NORTH PEARL STREET	465 feet to the N
277	4-600474	FIRST CHURCH IN ALBANY	110 NORTH PEARL ST	603 feet to the SW
278	4-600750	HENZEL ELECTRIC CO INC	35 PLEASANT ST &	748 feet to the N
279	4-013951	981 BROADWAY LLC	981 BROADWAY	810 feet to the NNE
280	4-424390	NUBAR SUKLJIAN	407 NORTH PEARL ST	919 feet to the NNE
281	4-133728	MAIDEN LANE AUTO PARK	25 SHERIDAN AVE	955 feet to the SW
282	4-601181	WILLIAM BOYD PRINTING COMPAN, INC	49 SHERIDAN AVENUE	976 feet to the SW
283	4-600756	PETER D. KIERNAN PLAZA	575 BROADWAY	993 feet to the SSW
284	4-435406	AMERICAN BOILER CO.	53 PLEASANT STREET	1021 feet to the N
285	4-600733	GINSBURG PROPERTY	54C COLUMBIA ST	1057 feet to the SSW
286	4-143731	VENNARDS SERVICE CENTER	435 NORTH PEARL ST	1157 feet to the N
287	4-075817	BROCKWAY-SMITH COMPANY	22 MILL ST	1170 feet to the NNE
288	4-600550	TASC	87 COLUMBIA ST	1180 feet to the SW
289	4-600773	SLC TRUCKING	29 MILL ST	1228 feet to the NNE
290	4-050156	RDF-SHERIDAN STEAM GEN FACILTY	79 SHERIDAN AVE	1264 feet to the WSW
291	4-162698	NEW COVENANT CHRISTIAN FELLOWSHIP	165 CLINTON AVENUE	1306 feet to the W
292	4-601476	DEINZER & HAEBERLE	44 TIVOLI ST	1308 feet to the N

Hazardous Waste Generators, Transporters -- Total Sites - 57

MAP ID	FACILITY ID	FACILITY NAME
293	NYD185026879	UNIVERSAL AUTO PARTS CORPORATION
294	NYD986913184	NYS DOT
295	NYD986928158	ADIRONDACK ENVIRONMENTAL SERVICES
296	NYD986974483	NYS DOT
297	NYD986996155	NYS DOT
298	NYD986996163	NYS DOT
299	NYD986996171	NYS DOT
300	NYN00004A129	SAM'S DISPOSAL SERVICE, INC.
301	NYN008024929	MODERN PRESS
302	NYP000860239	BARRY SIMON (MOBIL STATION WOLF COAL CO)
303	NYP000972133	NAGARA MOHAWK A NATIONAL GRID CO
304	NYR000005165	NALLEYS EQUIP RPR
305	NYR000022608	ALBANK
306	NYR000106765	MAIDEN LANE OF ALBANY INC
307	NYR000153213	CW MONTGOMERY LLC
308	NYR000177709	ALBANY SOMA PROJECT LLC
309	NYR000219923	NYS DOT BIN 7092900
310	NYR000219931	NYS DOT BIN 7200339
311	NYR000220020	NYS DOT BIN 7709021
312	NY0000924258	TERMINAL MILLWORK INC
313	NYD000924258	TERMINAL MILLWORK
314	NYD046877080	RYDER TRUCK RENTAL INC
315	NYD982720963	FURNITURE REFINISHER THE
316	NYP000936195	CONWAY EXPRESS
317	NYP000862797	DRUG ENFORCEMENT ADMIN-LEO OBRIEN BLDG
318	NYR000086066	L N R TRUCKING INC
319	NYR000219915	NYS DOT BIN 7018190
320	NYD002616266	HUDSON SCRAP IRON & METAL
321	NYD986974475	NYS DOT
322	NYD980646806	USCG MARINE SAFETY OFFICE
323	NYD137967394	ARBOR HILL SCHOOL
324	NYD986996148	NYS DOT
325	NYD020677613	PROUD CLEANERS INCORPORATED

Database searched at 1/4 MILE - ASTM required search distance: Property & Adjacent

FACILITY STREET	DISTANCE & DIRECTION
900 BROADWAY	0 feet
BIN #1092881 BRIDGE 787	0 feet
314 NORTH PEARL STREET	0 feet
BIN 1092882 I-787/COLONY ST NB	0 feet
BIN #: 1092920	0 feet
BIN 109288A	0 feet
BIN 109288B	0 feet
164 MONTGOMERY ST.	0 feet
1 COLONIE ST	0 feet
116 WATER STREET	0 feet
806 BROADWAY	0 feet
42 SPENCER STREET	0 feet
833 BROADWAY	0 feet
20 LEARNED ST	0 feet
143 MONTGOMERY STREET	0 feet
705 BROADWAY	0 feet
AMTRAK/HUDSON LINE OVER	0 feet
AMTRAK/HUDSON LINE OVER	0 feet
AMTRAK/HUDSON LINE OVER CENTER	0 feet
10 ERIE BLVD STE 1	29 feet to the NE*
10 ERIE BLVD	29 feet to the NE*
10 ERIE BLVD STE 2	29 feet to the NE*
34 LEARNED ST	83 feet to the NNE*
45 LEARNED ST	108 feet to the NNE*
CLINTON AVE & N PEARL ST	171 feet to the SW*
20 ERIE BLVD	256 feet to the NE
AMTRAK/HUDSON LINE OVER	281 feet to the N
FOOT OF NORTH FERRY ST	315 feet to the ENE
787 CLINTON AVE TO I787	341 feet to the SSW
CLINTON AVE & N PEARL ST	352 feet to the SW
1 ARBOR DRIVE/LARKDRIVE	369 feet to the NW
BIN #: 1092880	381 feet to the SSW
37 CLINTON AVENUE	409 feet to the WSW

326	NYD982716318	CMP INDUSTRIES INC	413 NORTH PEARL STREET	448 feet to the N
327	NY0000000000	CESQG	625 BWAY USE ONLY	547 feet to the SSW
328	NYZ123456789	MARK MULLANEY	625 BROADWAY	547 feet to the SSW
329	NYP000934273	NYNEX	CORNER CHAPEL & ORANGE ST	628 feet to the SW
330	NYP000971531	NIAGARA MOHAWK A NATIONAL GRID CO	CHAPEL & ORANGE ST MH 1629 CORNER OF	628 feet to the SW
331	NYD002077444	C & F PLATING	406 N PEARL ST	825 feet to the N
332	NYR000200634	ACADEMY LOFTS	56 2ND ST	911 feet to the WNW
333	NYD980783054	NIAGARA MOHAWK POWER CORPORATION	ERIE BLVD	936 feet to the NE
334	NYP000971846	NIAGARA MOHAWK A NATIONAL GRID CO	CHAPEL AND SHERIDAN ST	974 feet to the SW
335	NYD986963486	BOYD PRINTING	49 SHERIDAN AVE	976 feet to the SW
336	NYN008022790	AMERICAN BOILER TANK & WELDING CO INC	53 PLEASANT ST	1002 feet to the N
337	NYR000095653	LUCENT TECHNOLOGY	7 TIVOLI ST	1002 feet to the NNE
338	NYP000880872	FLA TEX INC	16 TIVOLI STREET	1019 feet to the N
339	NYP000915256	NYNEX	N SWAN & FIRST AVE	1023 feet to the W
340	NYD986949618	REFUSE DISPOSAL FACILITY	ORANGE ST & N HAWK ST	1052 feet to the WSW
341	NYR000135004	ARNOFF MOVING & STORAGE	991 BROADWAY STE 207	1095 feet to the NNE
342	NYD000695833	VENNARDS SUNOCO	435 N PEARL ST	1133 feet to the N
343	NYU005001615	MICKEY VENNARDS SUNOCO	435 N PEARL ST	1133 feet to the N
344	NYD987012119	NEW YORK STATE DEPT OF SOCIAL SVCS	67 NORTH PEARL ST	1200 feet to the SW
345	NYR000134429	ERASTUS CORNING RIVERFRONT PARK	QUAY ST & MAIDEN LANE	1222 feet to the S
346	NY0000873216	NYS SHERIDAN AVENUE FACILITY	79 SHERIDAN AVE	1264 feet to the WSW
347	NYD986990398	NEW YORK STATE OFFICE OF GENERAL SERVICE	79 SHERIDAN AVE - POWER PLANT	1264 feet to the WSW
348	NYR000060137	AFFORDABLE ALTERATIONS PARKER	146 CLINTON AVE	1280 feet to the W
349	NYR000081562	ALBANY COUNTY SPRUCE STREET GARAGE	3 SPRUCE ST	1288 feet to the WSW

Chemical Bulk Storage Facilities -- Total Sites - 1

MAP ID	FACILITY ID	FACILITY NAME
350	4-000023	SHERIDAN STEAM PLANT

Database searched at 1/4 MILE - ASTM required search distance: Property & Adjacent

FACILITY STREET	DISTANCE & DIRECTION
79 SHERIDAN AVE	1253 feet to the WSW

Toxic Release Inventory Sites -- Total Sites - 2

MAP ID	FACILITY ID	FACILITY NAME
351	12207CMPND413NO	CMP INDUSTRIES INC
352	12207CMPND413NP	CMP IND. INC.

Database searched at 1/4 MILE - Non-ASTM Database

FACILITY STREET	DISTANCE & DIRECTION
413 NORTH PEARL STRE	459 feet to the N
413 N. PEARL ST.	459 feet to the N

Wastewater Discharge Facilities -- Total Sites - 1

MAP ID	FACILITY ID	FACILITY NAME
353	NYU300031	N.E. SOLITE CORP

Database searched at 1/4 MILE - Non-ASTM Database

FACILITY STREET	DISTANCE & DIRECTION
ONE STEUBEN PL	1236 feet to the SW

Air Discharge Sites -- Total Sites - 4

MAP ID	FACILITY ID	FACILITY NAME
354	3600100046	GSA-FEDERAL BUILDING
355	3600100099	ARBOR HILL ELEMENTAR
356	3600100145	CMP INDUSTRIES INC
357	3600100095	SHERIDAN STEAM PLANT

Database searched at 1/4 MILE - Non-ASTM Database

FACILITY STREET	DISTANCE & DIRECTION
CLINTON & NO. PEARL	152 feet to the SW*
ARBOR DR	384 feet to the NNW
413 NORTH PEARL STREET	455 feet to the N
79 SHERIDAN AVE	1253 feet to the WSW

Civil & Administrative Enforcement Docket Sites -- Total Sites - 2

MAP ID	FACILITY ID	FACILITY NAME
358	NY0002021632	UNITED FOOD SVC INC
359	NYD982716318	C M P INDUSTRIES

Database searched at 1/4 MILE - Non-ASTM Database

FACILITY STREET	DISTANCE & DIRECTION
875 BROADWAY	0 feet
413 NORTH PEARL ROAD	461 feet to the N

Identified Toxic Sites by Proximity

Livingston Avenue Bridge – Section 1, Albany, NY

* Compass directions can vary substantially for sites located very close to the subject property address.

Map Id#	Site Name	Site Street	Approximate Distance & Direction From Property	Toxic Site Category
8	QUACKENBUSH SQUARE	25 QUACKENBUSH SQUARE	0 feet	Brownfields Site
9	AMOS AT QUACKENBUSH	CORNER OF BROADWAY AND SPENCER STREET	0 feet	Brownfields Site
10	CAPITAL CENTER	CORNER OF BROADWAY AND SPENCER STREET	0 feet	Brownfields Site
13	NAGARA MOHAWK A NATIONAL GRID CO	806 BROADWAY	0 feet	Hazardous Waste Treat, Storage, Disposal
16	DRUM IN PARKING LOT ERIE BLVD @ COLONIE ST	ERIE BLVD @ COLONIE ST	0 feet	Active Haz Spill (Misc. Spill Cause)
25	CITY @ QUACKENBUSH SQ BROADWAY	QUACKENBUSH SQUARE BROADWAY	0 feet	Closed Status Tank Test Failure
26	WOLF COAL & OIL MOBIL ERIE BLVD	ERIE BLVD	0 feet	Closed Status Tank Test Failure
50	JACKSON ST CONST SITE (FORMER ARMOUR)	JACKSON @ SPENCER ST (NEAR QUACKENBUSH SQ)	0 feet	Closed Status Spill (Unk/Other Cause)
51	OLD SHAEFFER BREWERY LEARNED ST	20 LEARNED ST	0 feet	Closed Status Spill (Unk/Other Cause)
52	CENTRAL WAREHOUSE AMMONIA COLONIE @ MONTGOMERY	COLONIE ST @ MONTGOMERY ST (143?)	0 feet	Closed Status Spill (Unk/Other Cause)
53	WOLF COAL & OIL MOBIL COLONIE @ CENTRE	COLONIE ST @ CENTRE ST (116 WATER ST?)	0 feet	Closed Status Spill (Unk/Other Cause)
54	WOLF COAL & OIL ERIE BLVD	116 WATER ST	0 feet	Closed Status Spill (Unk/Other Cause)
55	CONSTRUCTION SITE BROADWAY (FORMER CIOFFI CITGO...)	705 BROADWAY NEAR QUACKENBUSH SQ	0 feet	Closed Status Spill (Unk/Other Cause)
56	CONSTRUCTION SITE BROADWAY (FORMER CIOFFI CITGO..)	705 BROADWAY NEAR QUACKENBUSH SQ	0 feet	Closed Status Spill (Unk/Other Cause)
57	PARKING LOT BROADWAY	760 BROADWAY	0 feet	Closed Status Spill (Unk/Other Cause)
58	FORMER AUTO REPAIR N. PEARL ST	191 - 197 N. PEARL ST	0 feet	Closed Status Spill (Unk/Other Cause)
59	HUDSON RIVER SHEEN WATER STREET BOAT LAUNCH	WATER STREET BOAT LAUNCH	0 feet	Closed Status Spill (Unk/Other Cause)
60	ADIRONDACK RECORDS MANAGEMENT LEARNED ST	15-45 LEARNED ST	0 feet	Closed Status Spill (Unk/Other Cause)
61	VACANT PROPERTY 795 BROADWAY (@ LIVINGSTON)	795 BROADWAY	0 feet	Closed Status Spill (Unk/Other Cause)
62	CENTRAL WAREHOUSE MONTGOMERY ST	143 MONTGOMERY STREET	0 feet	Closed Status Spill (Unk/Other Cause)
63	CITGO BROADWAY NEAR QUACKENBUSH SQ	705 BROADWAY NEAR QUACKENBUSH SQ	0 feet	Closed Status Spill (Unk/Other Cause)
64	U.W. MARXS N. PEARL ST	261 N. PEARL ST	0 feet	Closed Status Spill (Unk/Other Cause)
65	EMPTY LOT N. PEARL	N. PEARL @ WILSON ST	0 feet	Closed Status Spill (Unk/Other Cause)
66	CITGO BROADWAY NEAR QUACKENBUSH SQ	705 BROADWAY (RT 32) NEAR QUACKENBUSH SQ	0 feet	Closed Status Spill (Unk/Other Cause)
67	MOBIL (WOLF COAL) WATER ST	116 WATER ST	0 feet	Closed Status Spill (Unk/Other Cause)
68	FORMER GARAGE N. PEARL ST	235 N. PEARL ST	0 feet	Closed Status Spill (Unk/Other Cause)
69	CITGO BROADWAY @ SPENCER NEAR QUACKENBUSH SQ	BROADWAY (705?) @ SPENCER (NEAR QUACKENBUSH SQ)	0 feet	Closed Status Spill (Unk/Other Cause)
70	FORMER PEARL ST GARAGE	235 N. PEARL ST	0 feet	Closed Status Spill (Unk/Other Cause)
71	EASCO AUTOMOTIVE N. LAWRENCE ST	10 N. LAWRENCE ST	0 feet	Closed Status Spill (Unk/Other Cause)
72	EASCO AUTO PARTS DISTRIB N. LAWRENCE ST	10 N. LAWRENCE ST	0 feet	Closed Status Spill (Unk/Other Cause)
157	BP STATION BROADWAY NEAR QUACKENBUSH SQ	705 BROADWAY (NEAR QUACKENBUSH SQ)	0 feet	Closed Status Spill (Misc. Spill Cause)
158	VACANT LOT (ARMOUR) JACKSON @ SPENCER	JACKSON @ SPENCER ST (NEAR QUACKENBUSH SQ)	0 feet	Closed Status Spill (Misc. Spill Cause)
159	TRUCK @ 20 LEARNED ST	20 LEARNED ST	0 feet	Closed Status Spill (Misc. Spill Cause)
160	SUNOCO CONVENIENT STORE BROADWAY CARMAN TRUCK	705 BROADWAY @ CLINTON AV QUACKENBUSH SQ	0 feet	Closed Status Spill (Misc. Spill Cause)
161	CIOFFI BROTHERS SUNOCO BROADWAY NEAR QUACKENBUSH SQ	705 BROADWAY @ CLINTON AV QUACKENBUSH SQ	0 feet	Closed Status Spill (Misc. Spill Cause)
162	PAUL & SONS LEARNED ST	20 LEARNED ST	0 feet	Closed Status Spill (Misc. Spill Cause)
163	ALBANY HOUSING YARBOROUGH N. PEARL AHA	270 N. PEARL ST (AHA)	0 feet	Closed Status Spill (Misc. Spill Cause)
164	SAM'S SEPTIC SERV. MONTGOMERY ST	164 MONTGOMERY ST	0 feet	Closed Status Spill (Misc. Spill Cause)
165	BARRY SIMON MOBIL ERIE BLVD	COLONIE ST & ERIE BLVD	0 feet	Closed Status Spill (Misc. Spill Cause)
166	WOLF COAL & OIL MOBIL COLONIE ST & ERIE BLVD	COLONIE ST & ERIE BLVD	0 feet	Closed Status Spill (Misc. Spill Cause)
167	MAINCARE BROS OIL LIVINGSTON AVE	98 LIVINGSTON AVE	0 feet	Closed Status Spill (Misc. Spill Cause)
168	EMPIRE STATE STONE CO N. PEARL @ VAN WOERT ST	N. PEARL @ VAN WOERT ST	0 feet	Closed Status Spill (Misc. Spill Cause)
169	COUNTY WASTE LIVINGSTON @ N. PEARL ST	LIVINGSTON @ N. PEARL ST	0 feet	Closed Status Spill (Misc. Spill Cause)
170	BURKINS & FOLEY MOVING N. LANSING ST	39 N. LANSING ST	0 feet	Closed Status Spill (Misc. Spill Cause)
171	WOLF COAL OIL CO	116 WATER ST	0 feet	Closed Status Spill (Misc. Spill Cause)

172	CORNING PRESERVE	BOAT LAUNCH	0 feet	Closed Status Spill (Misc. Spill Cause)
173	CAR IN PARKING LOT LIBERTY ST	LIBERTY ST PK LOT	0 feet	Closed Status Spill (Misc. Spill Cause)
174	CAPITAL DIST SUPPLY BROADWAY	850 BROADWAY	0 feet	Closed Status Spill (Misc. Spill Cause)
175	CIOFFI/CITY OF ALBANY MONTGOMERY ST	78 & 80 MONTGOMERY ST	0 feet	Closed Status Spill (Misc. Spill Cause)
261	IDA YARBROUGH HOMES	270 N PEARL STREET	0 feet	Petroleum Bulk Storage Site
262	WOLF COAL & OIL CO., INC.	116 WATER STREET	0 feet	Petroleum Bulk Storage Site
263	QUACKENBUSH SQUARE	QUACKENBUSH SQUARE	0 feet	Petroleum Bulk Storage Site
264	ALBANY SOMA PROJECT, LLC	705 BROADWAY	0 feet	Petroleum Bulk Storage Site
265	JOE DINOVO	164 MONTGOMERY ST	0 feet	Petroleum Bulk Storage Site
266	SPRING ROAD CORP.	15 LEARNED STREET	0 feet	Petroleum Bulk Storage Site
267	ALBANY CENTER ON 787	10 N. LAWRENCE ST	0 feet	Petroleum Bulk Storage Site
268	NIGHT OWL ROAD SERVICE, LLC	116 WATER ST	0 feet	Petroleum Bulk Storage Site
269	LEVEL 3 COMMUNICATIONS, LLC	316 NORTH PEARL ST	0 feet	Petroleum Bulk Storage Site
270	PEACOCK INC	795 BROADWAY	0 feet	Petroleum Bulk Storage Site
293	UNIVERSAL AUTO PARTS CORPORATION	900 BROADWAY	0 feet	Hazardous Waste Generator/Transporter
294	NYSDOT	BIN #1092881 BRIDGE 787	0 feet	Hazardous Waste Generator/Transporter
295	ADIRONDACK ENVIRONMENTAL SERVICES	314 NORTH PEARL STREET	0 feet	Hazardous Waste Generator/Transporter
296	NYSDOT	BIN 1092882 I-787/COLONY ST NB	0 feet	Hazardous Waste Generator/Transporter
297	NYSDOT	BIN #: 1092920	0 feet	Hazardous Waste Generator/Transporter
298	NYSDOT	BIN 109288A	0 feet	Hazardous Waste Generator/Transporter
299	NYSDOT	BIN 109288B	0 feet	Hazardous Waste Generator/Transporter
300	SAM'S DISPOSAL SERVICE, INC.	164 MONTGOMERY ST.	0 feet	Hazardous Waste Generator/Transporter
301	MODERN PRESS	1 COLONIE ST	0 feet	Hazardous Waste Generator/Transporter
302	BARRY SIMON (MOBIL STATION WOLF COAL CO)	116 WATER STREET	0 feet	Hazardous Waste Generator/Transporter
303	NAGARA MOHAWK A NATIONAL GRID CO	806 BROADWAY	0 feet	Hazardous Waste Generator/Transporter
304	NALLEYS EQUIP RPR	42 SPENCER STREET	0 feet	Hazardous Waste Generator/Transporter
305	ALBANK	833 BROADWAY	0 feet	Hazardous Waste Generator/Transporter
306	MAIDEN LANE OF ALBANY INC	20 LEARNED ST	0 feet	Hazardous Waste Generator/Transporter
307	CW MONTGOMERY LLC	143 MONTGOMERY STREET	0 feet	Hazardous Waste Generator/Transporter
308	ALBANY SOMA PROJECT LLC	705 BROADWAY	0 feet	Hazardous Waste Generator/Transporter
309	NYSDOT BIN 7092900	AMTRAK/HUDSON LINE OVER	0 feet	Hazardous Waste Generator/Transporter
310	NYSDOT BIN 7200339	AMTRAK/HUDSON LINE OVER	0 feet	Hazardous Waste Generator/Transporter
311	NYSDOT BIN 7709021	AMTRAK/HUDSON LINE OVER CENTER	0 feet	Hazardous Waste Generator/Transporter
358	UNITED FOOD SVC INC	875 BROADWAY	0 feet	Civil & Admin. Enforcement Docket Site
176	CAR BROADWAY @ QUAY ST	BROADWAY @ QUACKENBUSH SQ	5 feet to the SW*	Closed Status Spill (Misc. Spill Cause)
177	SPOTO RES SEWAGE TEN BROECK ST	57 TEN BROECK ST SEWAGE	5 feet to the W*	Closed Status Spill (Misc. Spill Cause)
178	FORMER CITY PUMP HOUSE QUACKENBUSH SQ	21 QUACKENBUSH SQUARE (OFF BROADWAY)	15 feet to the SSW*	Closed Status Spill (Misc. Spill Cause)
27	RYDER TRUCK ERIE BLVD	10 ERIE BLVD	20 feet to the NE*	Closed Status Tank Test Failure
28	RYDER TRUCK ERIE BLVD	10 ERIE BLVD	20 feet to the NE*	Closed Status Tank Test Failure
29	RYDER TRUCK ERIE BLVD	10 ERIE BLVD	20 feet to the NE*	Closed Status Tank Test Failure
30	RYDER TRUCK ERIE BLVD	10 ERIE BLVD	20 feet to the NE*	Closed Status Tank Test Failure
31	RYDER TRUCK ERIE BLVD	10 ERIE BLVD	20 feet to the NE*	Closed Status Tank Test Failure
73	RYDER TRUCK ERIE BLVD	10 ERIE BLVD	20 feet to the NE*	Closed Status Spill (Unk/Other Cause)
74	TMI PROPERTIES LLC ERIE BLVD (RYDER)	10 ERIE BLVD	20 feet to the NE*	Closed Status Spill (Unk/Other Cause)
179	RYDER TRUCK ERIE BLVD	10 ERIE BLVD	20 feet to the NE*	Closed Status Spill (Misc. Spill Cause)
180	RYDER TRUCK ERIE BLVD	10 ERIE BLVD	20 feet to the NE*	Closed Status Spill (Misc. Spill Cause)
181	RYDER TRUCK ERIE BLVD	10 ERIE BLVD	20 feet to the NE*	Closed Status Spill (Misc. Spill Cause)
182	RYDER TRUCK ERIE BLVD	10 ERIE BLVD	20 feet to the NE*	Closed Status Spill (Misc. Spill Cause)
183	RYDER TRUCK ERIE BLVD	10 ERIE BLVD	20 feet to the NE*	Closed Status Spill (Misc. Spill Cause)
184	RYDER TRUCK ERIE BLVD	10 ERIE BLVD	20 feet to the NE*	Closed Status Spill (Misc. Spill Cause)
185	RYDER TRUCK ERIE BLVD DRUMS IN TRUCKS	10 ERIE BLVD	20 feet to the NE*	Closed Status Spill (Misc. Spill Cause)
312	TERMINAL MILLWORK INC	10 ERIE BLVD STE 1	29 feet to the NE*	Hazardous Waste Generator/Transporter
313	TERMINAL MILLWORK	10 ERIE BLVD	29 feet to the NE*	Hazardous Waste Generator/Transporter

314	RYDER TRUCK RENTAL INC	10 ERIE BLVD STE 2	29 feet to the NE*	Hazardous Waste Generator/Transporter
271	RYDER TRANSPORTATION SERVICES #0237	10 ERIE BOULEVARD	47 feet to the NE*	Petroleum Bulk Storage Site
186	DEC WAREHOUSE	10 NORTH FERRY ST	67 feet to the ENE*	Closed Status Spill (Misc. Spill Cause)
75	FORMER STORAGE FACILITY BROADWAY	897 BROADWAY	77 feet to the NNE*	Closed Status Spill (Unk/Other Cause)
315	FURNITURE REFINISHER THE	34 LEARNED ST	83 feet to the NNE*	Hazardous Waste Generator/Transporter
76	JIMMY G'S N. FERRY @ ERIE BLVD	N. FERRY ST @ ERIE BLVD	96 feet to the NE*	Closed Status Spill (Unk/Other Cause)
77	TREFFILETTI & SONS N. FERRY @ ERIE BLVD	N. FERRY ST @ ERIE BLVD	96 feet to the NE*	Closed Status Spill (Unk/Other Cause)
187	34 LEARNED ST DRUMS	34 LEARNED ST	107 feet to the NNE*	Closed Status Spill (Misc. Spill Cause)
316	CONWAY EXPRESS	45 LEARNED ST	108 feet to the NNE*	Hazardous Waste Generator/Transporter
78	QUACKENBUSH SQ BROADWAY CITY OF ALBANY ETC.	683 BROADWAY QUACKENBUSH SQ	118 feet to the SSW*	Closed Status Spill (Unk/Other Cause)
188	WASTE MGT O'BRIEN BLDG	LEO O'BRIEN FEDERAL BLDG	151 feet to the SW*	Closed Status Spill (Misc. Spill Cause)
354	GSA-FEDERAL BUILDING	CLINTON & NO. PEARL	152 feet to the SW*	Air Discharge Site
317	DRUG ENFORCEMENT ADMIN-LEO OBRIEN BLDG	CLINTON AVE & N PEARL ST	171 feet to the SW*	Hazardous Waste Generator/Transporter
79	DONS MOVING BROADWAY ALLEY BTWN BTWN THACHER&FERRY BROADWAY (ALLEY BTWN THACHER & N. FERRY)	LEARNED ST & THATCHER ST (THACHER)	195 feet to the NNE*	Closed Status Spill (Unk/Other Cause)
189	CONWAY EXPRESS TRUCK LEARNED ST & THATCHER ST	CLINTON @ BROADWAY QUACKENBUSH SQ	216 feet to the NNE	Closed Status Spill (Misc. Spill Cause)
32	QUACKENBUSH SQ BROADWAY CITY OF ALBANY	29 N. FERRY ST	234 feet to the SSW	Closed Status Tank Test Failure
80	JOHN EDMONDS CAR PARTS N. FERRY ST	29 N. FERRY ST	235 feet to the NE	Closed Status Spill (Unk/Other Cause)
190	DITONNO DEMOLITION N. FERRY ST	29 N. FERRY ST	235 feet to the NE	Closed Status Spill (Misc. Spill Cause)
191	AUTO & TRUCK WORLD N. FERRY ST	29 N. FERRY ST	235 feet to the NE	Closed Status Spill (Misc. Spill Cause)
192	29 N. FERRY ST	29 N. FERRY ST	235 feet to the NE	Closed Status Spill (Misc. Spill Cause)
318	L N R TRUCKING INC	20 ERIE BLVD	256 feet to the NE	Hazardous Waste Generator/Transporter
193	(WASTE MGT LIVINGSTON AV)	123 LIVINGSTON	280 feet to the WNW	Closed Status Spill (Misc. Spill Cause)
319	NYS DOT BIN 7018190	AMTRAK/HUDSON LINE OVER	281 feet to the N	Hazardous Waste Generator/Transporter
272	J & K GARAGE	397 NORTH PEARL ST	288 feet to the N	Petroleum Bulk Storage Site
273	PALACE THEATRE	21 CLINTON AVENUE	304 feet to the SW	Petroleum Bulk Storage Site
81	HUDSON METAL RECYCLING N. FERRY ST	11 N. FERRY ST	305 feet to the ENE	Closed Status Spill (Unk/Other Cause)
194	HUDSON SCRAP METAL N. FERRY	11 N. FERRY ST	305 feet to the ENE	Closed Status Spill (Misc. Spill Cause)
320	HUDSON SCRAP IRON & METAL	FOOT OF NORTH FERRY ST	315 feet to the ENE	Hazardous Waste Generator/Transporter
82	OLD GAS STATION N. PEARL	403 N. PEARL ST	333 feet to the N	Closed Status Spill (Unk/Other Cause)
321	NYS DOT	787 CLINTON AVE TO I787	341 feet to the SSW	Hazardous Waste Generator/Transporter
195	NAT GRID TRUCK ERIE BLVD @ THATCHER	ERIE BLVD @ THATCHER (THACHER)	350 feet to the NE	Closed Status Spill (Misc. Spill Cause)
322	USCG MARINE SAFETY OFFICE	CLINTON AVE & N PEARL ST	352 feet to the SW	Hazardous Waste Generator/Transporter
274	ALL TYPE PROFESSIONAL DOOR SERVICE	403-409 NORTH PEARL ST	356 feet to the N	Petroleum Bulk Storage Site
323	ARBOR HILL SCHOOL	1 ARBOR DRIVE/LARKDRIVE	369 feet to the NW	Hazardous Waste Generator/Transporter
196	APARTMENT BLDG 1ST ST	6 1ST ST	377 feet to the WSW	Closed Status Spill (Misc. Spill Cause)
324	NYS DOT	BIN #: 1092880	381 feet to the SSW	Hazardous Waste Generator/Transporter
355	ARBOR HILL ELEMENTAR	ARBOR DR	384 feet to the NNW	Air Discharge Site
197	NIMO CLINTON AV @ CHAPEL	CHAPEL ST @ CLINTON AV	393 feet to the SW	Closed Status Spill (Misc. Spill Cause)
198	PROUD CLEANERS CLINTON AVE @ TEN BROECK	37 CLINTON AVE TEN BROECK	407 feet to the WSW	Closed Status Spill (Misc. Spill Cause)
275	ARBOR HILL ELEMENTARY SCHOOL	1 ARBOR DRIVE	408 feet to the NNW	Petroleum Bulk Storage Site
325	PROUD CLEANERS INCORPORATED	37 CLINTON AVENUE	409 feet to the WSW	Hazardous Waste Generator/Transporter
33	ARBOR HILL ELEMENTARY SCHOOL	ARBOR DR @ LARK DR	411 feet to the NNW	Closed Status Tank Test Failure
34	ARBOR HILL ELEMENTARY SCHOOL	ARBOR DR @ LARK DR	411 feet to the NNW	Closed Status Tank Test Failure
199	ARBOR HILL ELEMENTARY SCHOOL	ARBOR DR @ LARK DR	411 feet to the NNW	Closed Status Spill (Misc. Spill Cause)
326	CMP INDUSTRIES INC	413 NORTH PEARL STREET	448 feet to the N	Hazardous Waste Generator/Transporter
356	CMP INDUSTRIES INC	413 NORTH PEARL STREET	455 feet to the N	Air Discharge Site
200	KLASSIC STONE BROADWAY @ THATCHER	BROADWAY @ THATCHER (THACHER)	459 feet to the NNE	Closed Status Spill (Misc. Spill Cause)
351	CMP INDUSTRIES INC	413 NORTH PEARL STRE	459 feet to the N	Toxic Release Inventory Site
352	CMP IND. INC.	413 N. PEARL ST.	459 feet to the N	Toxic Release Inventory Site
83	MOBIL VANWOERT @ N. PEARL	VAN WOERT @ N. PEARL ST SEWER	461 feet to the N	Closed Status Spill (Unk/Other Cause)
84	GEORGE N. PEARL ST MOBIL	380 NORTH PEARL STREET	461 feet to the N	Closed Status Spill (Unk/Other Cause)
85	COURTNEY GEORGE N. PEARL	380 NORTH PEARL STREET	461 feet to the N	Closed Status Spill (Unk/Other Cause)
201	MOBIL 380 N. PEARL GEORGE	380 NORTH PEARL STREET	461 feet to the N	Closed Status Spill (Misc. Spill Cause)

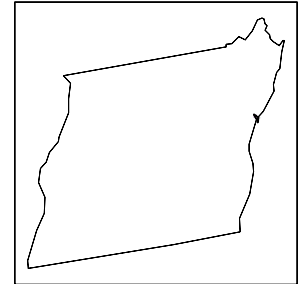

359	C M P INDUSTRIES	413 NORTH PEARL ROAD	461 feet to the N	Civil & Admin. Enforcement Docket Site
86	22 CLINTON AVE	22 CLINTON AVE	463 feet to the SW	Closed Status Spill (Unk/Other Cause)
276	NORTH PEARL STREET AUTO SERVICE	380 NORTH PEARL STREET	465 feet to the N	Petroleum Bulk Storage Site
87	COMMERCIAL BLDG N. PEARL ST	413 N. PEARL ST	474 feet to the N	Closed Status Spill (Unk/Other Cause)
202	CMP INDUSTRIES PEARL ST	413 N. PEARL ST	474 feet to the N	Closed Status Spill (Misc. Spill Cause)
88	BUSINESS CLINTON AVE	32 CLINTON AVE	491 feet to the WSW	Closed Status Spill (Unk/Other Cause)
89	CONSTRUCTION SITE TANK BTWN ORANGE & CLINTON	ORANGE ST BEHIND 32 CLINTON AVE	491 feet to the WSW	Closed Status Spill (Unk/Other Cause)
203	FAMILY COURT BLDG CLINTON AVE	32 CLINTON AVE	491 feet to the WSW	Closed Status Spill (Misc. Spill Cause)
204	CDTA BUS BROADWAY @ ORANGE ST PK LOT	BROADWAY @ ORANGE ST	508 feet to the SSW	Closed Status Spill (Misc. Spill Cause)
205	CDTA BUS ORANGE ST @ BROADWAY	ORANGE ST @ BROADWAY	508 feet to the SSW	Closed Status Spill (Misc. Spill Cause)
206	NIMO TRANSFORMER	152 COLONIE ST	525 feet to the WNW	Closed Status Spill (Misc. Spill Cause)
90	TEST	TEST 625 BROADWAY TEST	544 feet to the SSW	Closed Status Spill (Unk/Other Cause)
91	TEST	TEST 625 BROADWAY TEST	544 feet to the SSW	Closed Status Spill (Unk/Other Cause)
92	NYS DEC CENTRAL OFFICE BROADWAY	625 BROADWAY	544 feet to the SSW	Closed Status Spill (Unk/Other Cause)
93	TEST SPILL	TEST STREET 625 BROADWAY TEST	544 feet to the SSW	Closed Status Spill (Unk/Other Cause)
207	MY HOUSE TEST CALL FOR TRAINING	123 TOC LN 625 BROADWAY TEST	544 feet to the SSW	Closed Status Spill (Misc. Spill Cause)
208	NYS DEC BUILDING BROADWAY	625 BROADWAY	544 feet to the SSW	Closed Status Spill (Misc. Spill Cause)
209	CITY OF ALBANY WATER DEPT BROADWAY VALENTE IFO DEC	625 BROADWAY	544 feet to the SSW	Closed Status Spill (Misc. Spill Cause)
210	TEST PORT	123 TEST 625 BROADWAY TEST	544 feet to the SSW	Closed Status Spill (Misc. Spill Cause)
211	RE--TEST PORT	123 TEST 625 BROADWAY TEST	544 feet to the SSW	Closed Status Spill (Misc. Spill Cause)
212	OGS DEC CENTRAL OFFICE BROADWAY	625 BROADWAY	544 feet to the SSW	Closed Status Spill (Misc. Spill Cause)
213	****TEST**** DEC	625 BROADWAY TEST	544 feet to the SSW	Closed Status Spill (Misc. Spill Cause)
327	CESQG	625 BWAY USE ONLY	547 feet to the SSW	Hazardous Waste Generator/Transporter
328	MARK MULLANEY	625 BROADWAY	547 feet to the SSW	Hazardous Waste Generator/Transporter
94	CORNING PRESERVE SOUTHERN ISLAND NEAR 625 BROADWAY	SOUTHERN ISLAND NEAR 625 BROADWAY	561 feet to the SSW	Closed Status Spill (Unk/Other Cause)
277	FIRST CHURCH IN ALBANY	110 NORTH PEARL ST	603 feet to the SW	Petroleum Bulk Storage Site
329	NYNEX	CORNER CHAPEL & ORANGE ST	628 feet to the SW	Hazardous Waste Generator/Transporter
330	NIAGARA MOHAWK A NATIONAL GRID CO	CHAPEL & ORANGE ST MH 1629 CORNER OF	628 feet to the SW	Hazardous Waste Generator/Transporter
95	VACANT LOTS N. SWAN ST	40 & 42 N. SWAN ST	710 feet to the WNW	Closed Status Spill (Unk/Other Cause)
214	UCELENI GROUP N. PEARL ST	111 N. PEARL ST	728 feet to the SW	Closed Status Spill (Misc. Spill Cause)
18	HENZEL ELECTRIC PEARL ST	404 N. PEARL ST	742 feet to the N	Closed Status Tank Failure
278	HENZEL ELECTRIC CO INC	35 PLEASANT ST &	748 feet to the N	Petroleum Bulk Storage Site
96	65 1ST ST KAROWE ASSOC SEWER	65 1ST ST SEWER	803 feet to the W	Closed Status Spill (Unk/Other Cause)
35	HUDSON VALLEY PAPER BROADWAY	BROADWAY 981?	806 feet to the NNE	Closed Status Tank Test Failure
36	HUDSON VALLEY PAPER BROADWAY	981 BROADWAY	806 feet to the NNE	Closed Status Tank Test Failure
97	HUDSON VALLEY PAPER BROADWAY	981 BROADWAY	806 feet to the NNE	Closed Status Spill (Unk/Other Cause)
279	981 BROADWAY LLC	981 BROADWAY	810 feet to the NNE	Petroleum Bulk Storage Site
215	VACANT SCHOOL BLDG N. SWAN	56 N. SWAN ST	811 feet to the WNW	Closed Status Spill (Misc. Spill Cause)
331	C & F PLATING	406 N PEARL ST	825 feet to the N	Hazardous Waste Generator/Transporter
98	WHITE RES SEWAGE 1ST ST	69 1ST ST SEWER	828 feet to the W	Closed Status Spill (Unk/Other Cause)
1	C AND F PLATING	406 N. PEARL ST.	830 feet to the N	NYSDEC Inactive Haz Waste Disposal Site
7	C & F PLATING CO INC	406 NORTH PEARL STREET	830 feet to the N	CERCLIS Superfund Non-NFRAP Site
216	C&F PLATING N. PEARL ST	406 N. PEARL ST	854 feet to the N	Closed Status Spill (Misc. Spill Cause)
217	NAT GRID TRANSFORMER COLUMBIA @ BROADWAY NIMO	COLUMBIA @ BROADWAY VAULT 72-74	860 feet to the SSW	Closed Status Spill (Misc. Spill Cause)
332	ACADEMY LOFTS	56 2ND ST	911 feet to the WNW	Hazardous Waste Generator/Transporter
280	NUBAR SUKLJIAN	407 NORTH PEARL ST	919 feet to the NNE	Petroleum Bulk Storage Site
37	GRAVES & ROGERS PEARL ST	407 N. PEARL ST	920 feet to the NNE	Closed Status Tank Test Failure
99	NUBAR SUKLJIAN N.PEARL ST	407 N. PEARL ST	920 feet to the NNE	Closed Status Spill (Unk/Other Cause)
218	NIMO TRUCK ERIE BLVD RIVERSIDE SUBSTATION	ERIE BLVD NEAR ARCADIA SUP	930 feet to the NE	Closed Status Spill (Misc. Spill Cause)
219	NIMO RIVERSIDE SUBSTATION ERIE BLVD	ERIE BLVD RIVERSIDE SUBSTATION	930 feet to the NE	Closed Status Spill (Misc. Spill Cause)
220	NIMO RIVERSIDE SUBSTATION ERIE BLVD	ERIE BLVD RIVERSIDE SUBSTATION	930 feet to the NE	Closed Status Spill (Misc. Spill Cause)
221	NAT GRID TRANSFORMER RIVERSIDE SUBSTATION ERIE BL	VERIE BLVD	930 feet to the NE	Closed Status Spill (Misc. Spill Cause)
222	NAT GRID RIVERSIDE SUBSTATION TRANSFORMER ERIE BL	VERIE BLVD	930 feet to the NE	Closed Status Spill (Misc. Spill Cause)

223	NAT GRID TRANSFORMER RIVERSIDE SUBSTATION ERIE BLV	ERIE BLVD	930 feet to the NE	Closed Status Spill (Misc. Spill Cause)
224	NIMO TRANSF RIVERSIDE SUBSTATION ERIE BLV NAT GRID	ERIE BLVD	930 feet to the NE	Closed Status Spill (Misc. Spill Cause)
225	NIMO STORAGE FACILITY ERIE BLVD	13 ERIE BLVD RIVERSIDE SUBSTATION	930 feet to the NE	Closed Status Spill (Misc. Spill Cause)
333	NIAGARA MOHAWK POWER CORPORATION	ERIE BLVD	936 feet to the NE	Hazardous Waste Generator/Transporter
226	FORMER GETTY SHERIDAN AVE	25 SHERIDAN AVE	949 feet to the SW	Closed Status Spill (Misc. Spill Cause)
281	MAIDEN LANE AUTO PARK	25 SHERIDAN AVE	955 feet to the SW	Petroleum Bulk Storage Site
100	ACADEMY LOFTS N. SWAN ST AHA	70 N. SWAN ST (AHA)	958 feet to the W	Closed Status Spill (Unk/Other Cause)
101	SCAVO RES ORANGE ST ROOF TAR	123 ORANGE ST	960 feet to the WSW	Closed Status Spill (Unk/Other Cause)
227	BOYD PRINTING SHERIDAN AVE	39-49 SHERIDAN AVE	962 feet to the SW	Closed Status Spill (Misc. Spill Cause)
334	NIAGARA MOHAWK A NATIONAL GRID CO	CHAPEL AND SHERIDAN ST	974 feet to the SW	Hazardous Waste Generator/Transporter
282	WILLIAM BOYD PRINTING COMPAN, INC	49 SHERIDAN AVENUE	976 feet to the SW	Petroleum Bulk Storage Site
335	BOYD PRINTING	49 SHERIDAN AVE	976 feet to the SW	Hazardous Waste Generator/Transporter
283	PETER D. KIERNAN PLAZA	575 BROADWAY	993 feet to the SSW	Petroleum Bulk Storage Site
102	SIDEWALK	575 BROADWAY	999 feet to the SSW	Closed Status Spill (Unk/Other Cause)
336	AMERICAN BOILER TANK & WELDING CO INC	53 PLEASANT ST	1002 feet to the N	Hazardous Waste Generator/Transporter
337	LUCENT TECHNOLOGY	7 TIVOLI ST	1002 feet to the NNE	Hazardous Waste Generator/Transporter
103	UNKNOWN COMMERCIAL	16 SHERIDAN AVE	1005 feet to the SW	Closed Status Spill (Unk/Other Cause)
338	FLA TEX INC	16 TIVOLI STREET	1019 feet to the N	Hazardous Waste Generator/Transporter
284	AMERICAN BOILER CO.	53 PLEASANT STREET	1021 feet to the N	Petroleum Bulk Storage Site
339	NYNEX	N SWAN & FIRST AVE	1023 feet to the W	Hazardous Waste Generator/Transporter
228	NIMO TRANSFORMER @ AMERICAN BOILER NAT GRID	53 PLEASANT ST	1024 feet to the N	Closed Status Spill (Misc. Spill Cause)
229	BROADWAY MARKETPLACE TIVOLI	7 TIVOLI ST	1027 feet to the NNE	Closed Status Spill (Misc. Spill Cause)
230	ARNOFF MOVING	7 TIVOLI STREET	1027 feet to the NNE	Closed Status Spill (Misc. Spill Cause)
231	ARNOFF MOVERS TIVOLI ST	7 TIVOLI ST	1027 feet to the NNE	Closed Status Spill (Misc. Spill Cause)
104	TIVOLI N. PEARL OIL IN SEWER IFO ALBANY SPRING	TIVOLI @ N. PEARL ST SEWER	1047 feet to the N	Closed Status Spill (Unk/Other Cause)
232	ALBANY SPRING WORKS N. PEARL S OF TIVOLI	N. PEARL ST (S OF TIVOLI)	1047 feet to the N	Closed Status Spill (Misc. Spill Cause)
340	REFUSE DISPOSAL FACILITY	ORANGE ST & N HAWK ST	1052 feet to the WSW	Hazardous Waste Generator/Transporter
233	NAT GRID TRANSFORMER SHERIDAN AVE	40 SHERIDAN AVE	1056 feet to the SW	Closed Status Spill (Misc. Spill Cause)
19	GINSBURG PROP COLUMBIA ST	54C COLUMBIA ST	1057 feet to the SSW	Closed Status Tank Failure
285	GINSBURG PROPERTY	54C COLUMBIA ST	1057 feet to the SSW	Petroleum Bulk Storage Site
234	WASTE MGT TRUCK PEARL ST	N. PEARL ST @ COLUMBIA ST	1062 feet to the SW	Closed Status Spill (Misc. Spill Cause)
235	NAT GRID TRANSFORMER N. PEARL ST @ COLUMBIA	N. PEARL ST @ COLUMBIA ST	1062 feet to the SW	Closed Status Spill (Misc. Spill Cause)
341	ARNOFF MOVING & STORAGE	991 BROADWAY STE 207	1095 feet to the NNE	Hazardous Waste Generator/Transporter
236	NIMO TRANSFORMER BROADWAY NAT GRID	991 BROADWAY POLE 161	1114 feet to the NNE	Closed Status Spill (Misc. Spill Cause)
342	VENNARDS SUNOCO	435 N PEARL ST	1133 feet to the N	Hazardous Waste Generator/Transporter
343	MICKEY VENNARDS SUNOCO	435 N PEARL ST	1133 feet to the N	Hazardous Waste Generator/Transporter
105	VENNARDS SUNOCO N. PEARL (ATL)	435 N. PEARL ST	1156 feet to the N	Closed Status Spill (Unk/Other Cause)
237	VENNARD SUNOCO KING FUEL N. PEARL (ATL)	435 N. PEARL ST	1156 feet to the N	Closed Status Spill (Misc. Spill Cause)
286	VENNARDS SERVICE CENTER	435 NORTH PEARL ST	1157 feet to the N	Petroleum Bulk Storage Site
106	BROCKWAY SMITH MILL ST	22 MILL ST	1164 feet to the NNE	Closed Status Spill (Unk/Other Cause)
287	BROCKWAY-SMITH COMPANY	22 MILL ST	1170 feet to the NNE	Petroleum Bulk Storage Site
288	TASC	87 COLUMBIA ST	1180 feet to the SW	Petroleum Bulk Storage Site
107	RESIDENTIAL	COLUMBIA RD AND CHAPPEL ST	1182 feet to the SW	Closed Status Spill (Unk/Other Cause)
238	91 COLUMBIA ST	91 COLUMBIA ST	1200 feet to the SW	Closed Status Spill (Misc. Spill Cause)
344	NEW YORK STATE DEPT OF SOCIAL SVCES	67 NORTH PEARL ST	1200 feet to the SW	Hazardous Waste Generator/Transporter
345	ERASTUS CORNING RIVERFRONT PARK	QUAY ST & MAIDEN LANE	1222 feet to the S	Hazardous Waste Generator/Transporter
108	BEHIND THE OLD JILLIAN'S BAR	CORNER OF STUBEN AND JAMES	1225 feet to the SSW	Closed Status Spill (Unk/Other Cause)
289	SLC TRUCKING	29 MILL ST	1228 feet to the NNE	Petroleum Bulk Storage Site
353	N.E. SOLITE CORP	ONE STEUBEN PL	1236 feet to the SW	Wastewater Discharge Facility
350	SHERIDAN STEAM PLANT	79 SHERIDAN AVE	1253 feet to the WSW	Chemical Bulk Storage Facility
357	SHERIDAN STEAM PLANT	79 SHERIDAN AVE	1253 feet to the WSW	Air Discharge Site
17	COMMERCIAL	79 SHERIDAN AVE	1258 feet to the WSW	Active Haz Spill (Misc. Spill Cause)
109	ANSWERS STEAM PLANT SHERIDAN AVE	79 SHERIDAN AVE	1258 feet to the WSW	Closed Status Spill (Unk/Other Cause)

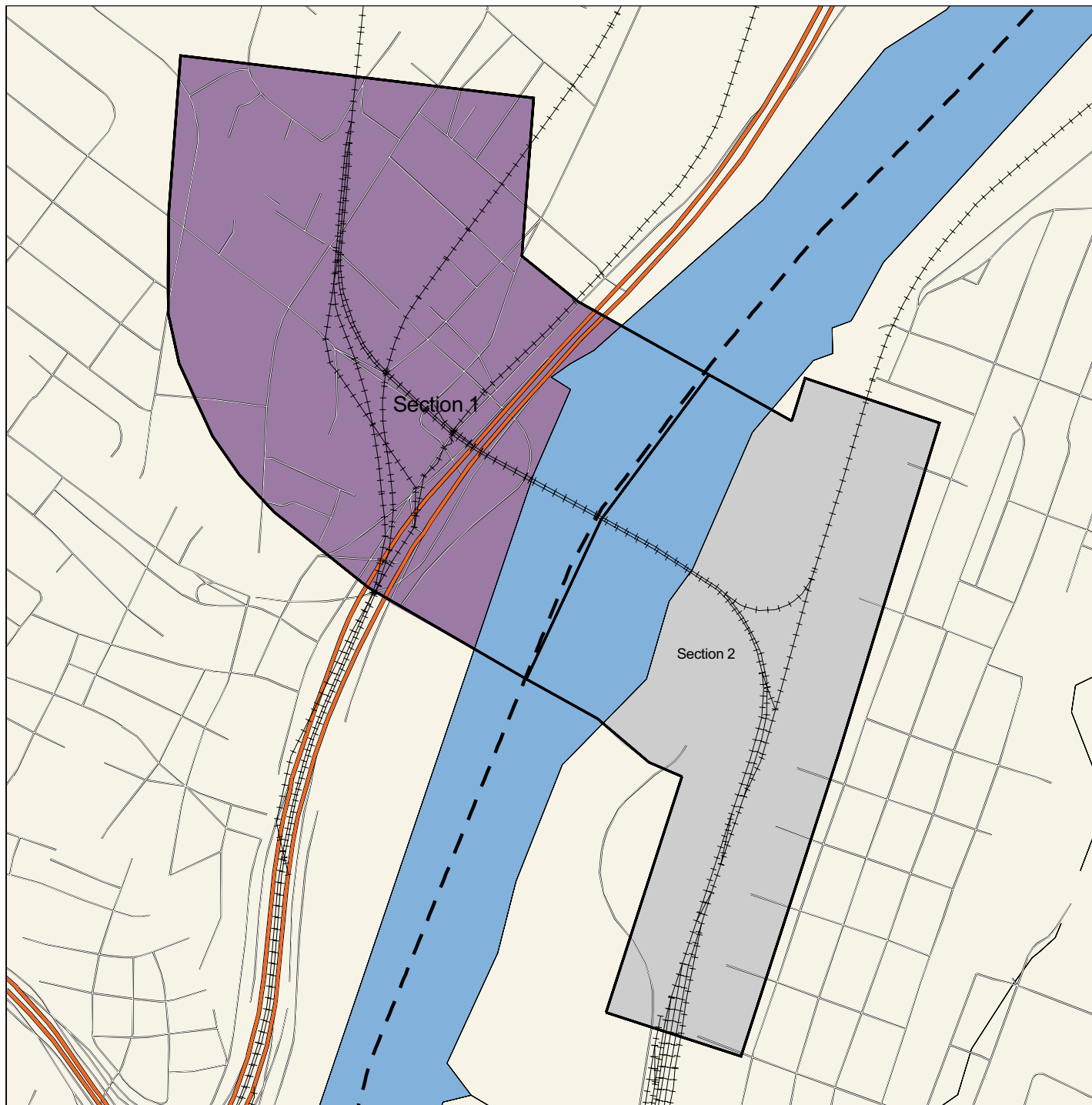
110	ANSWERS STEAM PLANT SHERIDAN AVE AIR RELEASE	79 SHERIDAN AVE	1258 feet to the WSW	Closed Status Spill (Unk/Other Cause)
111	ANSWERS STEAM PLANT SHERIDAN AVE AIR RELEASE	79 SHERIDAN AVE	1258 feet to the WSW	Closed Status Spill (Unk/Other Cause)
112	ANSWERS STEAM PLANT SHERIDAN AVE AIR RELEASE	79 SHERIDAN AVE	1258 feet to the WSW	Closed Status Spill (Unk/Other Cause)
239	ANSWERS STEAM PLANT SHERIDAN AVE AIR RELEASE	79 SHERIDAN AVE	1258 feet to the WSW	Closed Status Spill (Misc. Spill Cause)
240	ANSWERS STEAM PLANT SHERIDAN AVE	79 SHERIDAN AVE	1258 feet to the WSW	Closed Status Spill (Misc. Spill Cause)
241	ANSWERS STEAM PLANT SHERIDAN AVE	79 SHERIDAN AVE	1258 feet to the WSW	Closed Status Spill (Misc. Spill Cause)
242	ANSWERS STEAM PLANT SHERIDAN AVE AIR RELEASE	79 SHERIDAN AVE	1258 feet to the WSW	Closed Status Spill (Misc. Spill Cause)
243	ANSWERS STEAM PLANT SHERIDAN AVE	79 SHERIDAN AVE	1258 feet to the WSW	Closed Status Spill (Misc. Spill Cause)
244	ANSWERS STEAM PLANT SHERIDAN AVE	79 SHERIDAN AVE	1258 feet to the WSW	Closed Status Spill (Misc. Spill Cause)
245	ANSWERS STEAM PLANT SHERIDAN AVE	79 SHERIDAN AVE	1258 feet to the WSW	Closed Status Spill (Misc. Spill Cause)
246	ANSWERS STEAM PLANT SHERIDAN AVE	79 SHERIDAN AVE	1258 feet to the WSW	Closed Status Spill (Misc. Spill Cause)
290	RDF--SHERIDAN STEAM GEN FACILITY	79 SHERIDAN AVE	1264 feet to the WSW	Petroleum Bulk Storage Site
346	NYS SHERIDAN AVENUE FACILITY	79 SHERIDAN AVE	1264 feet to the WSW	Hazardous Waste Generator/Transporter
347	NEW YORK STATE OFFICE OF GENERAL SERVICE	79 SHERIDAN AVE - POWER PLANT	1264 feet to the WSW	Hazardous Waste Generator/Transporter
113	CORNING PRESERVE HUDSON RIVER NEAR AMPITHEATER	CORNING PRESERVE HUDSON RIVER	1271 feet to the S	Closed Status Spill (Unk/Other Cause)
348	AFFORDABLE ALTERATIONS PARKER	146 CLINTON AVE	1280 feet to the W	Hazardous Waste Generator/Transporter
247	NAT GRID TRANSFORMER CLINTON AVE	150 CLINTON AVE	1284 feet to the W	Closed Status Spill (Misc. Spill Cause)
349	ALBANY COUNTY SPRUCE STREET GARAGE	3 SPRUCE ST	1288 feet to the WSW	Hazardous Waste Generator/Transporter
248	COUCH LAKE BRENNAN...LAW BROADWAY	540 BROADWAY	1292 feet to the SSW	Closed Status Spill (Misc. Spill Cause)
291	NEW COVENANT CHRISTIAN FELLOWSHIP	165 CLINTON AVENUE	1306 feet to the W	Petroleum Bulk Storage Site
292	DEINZER & HAEBERLE	44 TIVOLI ST	1308 feet to the N	Petroleum Bulk Storage Site
249	STREET ACADEMY CLINTON AVE LONG OIL	165 CLINTON AVE	1309 feet to the W	Closed Status Spill (Misc. Spill Cause)
250	STREET ACADEMY CLINTON AV MAINCARE ALB CITY SCHOOL	165 CLINTON AVE	1309 feet to the W	Closed Status Spill (Misc. Spill Cause)
114	HAEBERLE WAREHOUSE TIVOLI ST	44-68 TIVOLI ST	1313 feet to the N	Closed Status Spill (Unk/Other Cause)
14	NAT GRID VAULT 9014	NEAR 515 BROADWAY	1355 feet to the SSW	Active Haz Spill (Unknown/Other Cause)
38	SAINT MARYS CHURCH LODGE ST	10 LODGE ST	1454 feet to the SW	Closed Status Tank Test Failure
115	CONSTRUCTION SITE DOT N. PEARL	50 N. PEARL ST	1455 feet to the SW	Closed Status Spill (Unk/Other Cause)
116	BROOKFORD CORP ERIE BLVD	24 ERIE BLVD	1489 feet to the NE	Closed Status Spill (Unk/Other Cause)
117	DOWD RES CLINTON AVE	183 CLINTON AVE	1489 feet to the W	Closed Status Spill (Unk/Other Cause)
118	TROJAN POOLS TIVOLI ST	25 TIVOLI ST	1520 feet to the N	Closed Status Spill (Unk/Other Cause)
119	SNAPPY MEN'S SHOP PEARL	40 N. PEARL ST	1554 feet to the SW	Closed Status Spill (Unk/Other Cause)
120	TEN EYCK BUILDING N. PEARL ST	40 N. PEARL ST	1554 feet to the SW	Closed Status Spill (Unk/Other Cause)
251	OGS N. PEARL ST	40 N. PEARL ST	1554 feet to the SW	Closed Status Spill (Misc. Spill Cause)
121	NAT GRID TRANSFORMER PINE ST POLE #5	31 PINE ST	1729 feet to the SW	Closed Status Spill (Unk/Other Cause)
39	BAKER COMMODITIES MILL ST @ BRIDGE ST	MILL ST (59?) (MILL @ BRIDGE)	1734 feet to the NNE	Closed Status Tank Test Failure
15	BUSINESS - BROADWAY	1028 BROADWAY	1737 feet to the NNE	Active Haz Spill (Unknown/Other Cause)
252	SURPASS CHEMICAL BROADWAY @ BRIDGE ST NIMO	3 BRIDGE ST @ BROADWAY	1756 feet to the NNE	Closed Status Spill (Misc. Spill Cause)
253	SURPASS CHEMICAL BRIDGE ST	3 BRIDGE ST	1756 feet to the NNE	Closed Status Spill (Misc. Spill Cause)
254	SURPASS CHEMICAL BRIDGE ST	3 BRIDGE ST	1756 feet to the NNE	Closed Status Spill (Misc. Spill Cause)
122	NAT GRID TRANSFORMER EAGLE @ PINE UG VAULT #2097	EAGLE ST @ PINE ST	1809 feet to the SW	Closed Status Spill (Unk/Other Cause)
123	NIVENS RES CLINTON SEWAGE	206 CLINTON AVE SEWAGE	1825 feet to the W	Closed Status Spill (Unk/Other Cause)
124	OLD FIRE DEPT 3RD ST @ LARK	3RD ST (45 N. LARK ST)	1854 feet to the WNW	Closed Status Spill (Unk/Other Cause)
12	ALBANY DISPOSAL T.S.	136 TIVOLI STREET	1867 feet to the NNW	Solid Waste Facility
125	1043 BROADWAY	1043 BROADWAY	1877 feet to the NNE	Closed Status Spill (Unk/Other Cause)
40	OLD BANK N. PEARL ST (HOME SAVINGS)	11 N. PEARL ST	1886 feet to the SSW	Closed Status Tank Test Failure
41	CORENCO BRIDGE ST @ MILL ST	BRIDGE ST @ MILL ST	1896 feet to the NNE	Closed Status Tank Test Failure
42	SUNY ADMIN BLDG BROADWAY	UNIVERSITY PLAZA BROADWAY	1896 feet to the SSW	Closed Status Tank Test Failure
43	SUNY ADMIN BLDG BROADWAY	UNIVERSITY PLAZA BROADWAY	1896 feet to the SSW	Closed Status Tank Test Failure
126	D&H RR BRIDGE ST	BRIDGE ST	1896 feet to the NNE	Closed Status Spill (Unk/Other Cause)
127	PARTNERSHIP FOR HOMELESS SHERIDAN AVE	176 SHERIDAN AVE	1926 feet to the W	Closed Status Spill (Unk/Other Cause)
255	MANUFACTURERS HANOVER STATE ST	63 STATE ST	1926 feet to the SSW	Closed Status Spill (Misc. Spill Cause)
128	COMMERCIAL PROPERTY BROADWAY	1047 BROADWAY	1932 feet to the NNE	Closed Status Spill (Unk/Other Cause)
20	PRITCHARD TIVOLI ST	133 TIVOLI ST	1986 feet to the NNW	Closed Status Tank Failure












129	NAT GRID TRANSFORMER JAMES ST @ STATE ST	JAMES ST @ STATE ST	1994 feet to the SSW	Closed Status Spill (Unk/Other Cause)
256	CDTA BUS EAGLE @ WASHINGTON	EAGLE @ WASHINGTON	1997 feet to the SW	Closed Status Spill (Misc. Spill Cause)
130	RASCO BLDG TIVOLI ST COHN	146 TIVOLI ST	2014 feet to the NNW	Closed Status Spill (Unk/Other Cause)
131	SURPASS CHEMICAL BROADWAY @ BRIDGE ST	BRIDGE ST (3?) @ BROADWAY	2021 feet to the NNE	Closed Status Spill (Unk/Other Cause)
132	BLOOMBERG RES STATE ST	109 STATE ST	2029 feet to the SW	Closed Status Spill (Unk/Other Cause)
44	OMNI HOTEL STATE @ LODGE	STATE ST (89) @ LODGE ST	2069 feet to the SW	Closed Status Tank Test Failure
257	TRW TITLE INS STATE ST	90 STATE ST	2119 feet to the SW	Closed Status Spill (Misc. Spill Cause)
21	ALBANY VENTURES STATE ST	100 STATE ST	2134 feet to the SW	Closed Status Tank Failure
133	COMMERCIAL OFFICE STATE ST	100 STATE ST	2134 feet to the SW	Closed Status Spill (Unk/Other Cause)
22	COUNTY OFF BLDG 112 STATE	112 STATE ST	2148 feet to the SW	Closed Status Tank Failure
134	NYS EDUCATION BLDG WASHINGTON AVE	89 WASHINGTON AVE	2157 feet to the WSW	Closed Status Spill (Unk/Other Cause)
135	NYS EDUCATION BLDG WASHINGTON AVE	89 WASHINGTON AVE	2157 feet to the WSW	Closed Status Spill (Unk/Other Cause)
45	ALBANY WATERWORKS ERIE BLVD	35 ERIE BLVD	2198 feet to the NNE	Closed Status Tank Test Failure
46	ALBANY WATER DEPT ERIE BLVD	35 ERIE BLVD	2198 feet to the NNE	Closed Status Tank Test Failure
136	ALBANY WATER DEPT ERIE BLVD	35 ERIE BLVD	2198 feet to the NNE	Closed Status Spill (Unk/Other Cause)
137	134 STATE ST BUBBLING OIL	134 STATE ST	2223 feet to the SW	Closed Status Spill (Unk/Other Cause)
138	VACANT BUILDING STATE ST	140 STATE ST	2246 feet to the SW	Closed Status Spill (Unk/Other Cause)
139	GARBAGE TRUCK PHENOL HUDSON AVE	2 HUDSON AVE	2261 feet to the SSW	Closed Status Spill (Unk/Other Cause)
47	FORLANI CITGO NORTHERN	NORTHERN BLVD	2327 feet to the NW	Closed Status Tank Test Failure
140	225 NORTHERN BLVD DOT R-O-W	225 NORTHERN BLVD DOT R-O-W	2327 feet to the NW	Closed Status Spill (Unk/Other Cause)
141	STEWARTS HENRY JOHNSON BLVD	204 HENRY JOHNSON BLVD	2336 feet to the WNW	Closed Status Spill (Unk/Other Cause)
142	STEWARTS HENRY JOHNSON	204 HENRY JOHNSON BLVD	2336 feet to the WNW	Closed Status Spill (Unk/Other Cause)
258	ALBANY MACK 1064 BROADWAY	1064 BROADWAY	2346 feet to the NNE	Closed Status Spill (Misc. Spill Cause)
2	FORMER ALBANY LABORATORIES	67 HOWARD STREET	2350 feet to the SW	NYSDEC Inactive Haz Waste Disposal Site
11	ARBOR HILL GATEWAY PROPERTIES	225 HENRY JOHNSON BOULEVARD	2372 feet to the NW	Brownfields Site
48	NYNEX STATE ST @ PARK ST (NY TELE, LATER VERIZON?)	148 STATE ST	2385 feet to the SW	Closed Status Tank Test Failure
23	JABOLWNOSKI RES NORTHERN	295 NORTHERN BLVD	2413 feet to the NW	Closed Status Tank Failure
143	YOUNG RES 1ST ST SEWAGE	210 1ST ST SEWAGE	2428 feet to the WNW	Closed Status Spill (Unk/Other Cause)
144	NYNEX STATE ST @ PARK MAINCARE (NY TEL, VERIZON)	158 STATE ST	2456 feet to the SW	Closed Status Spill (Unk/Other Cause)
145	MAINCARE STATE ST @ PARK ST (NY TEL NYNEX VERIZON)	158 STATE ST	2456 feet to the SW	Closed Status Spill (Unk/Other Cause)
146	VERIZON STATE ST @ PARK ST (NY TEL, NYNEX)	158 STATE ST	2456 feet to the SW	Closed Status Spill (Unk/Other Cause)
147	201 NORTHERN BLVD NEW BLDG	201 NORTHERN BLVD JOHNSON	2456 feet to the WNW	Closed Status Spill (Unk/Other Cause)
148	COLLINS HENRY JOHNSON BLVD	201 HENRY JOHNSON BLVD	2456 feet to the WNW	Closed Status Spill (Unk/Other Cause)
259	NYNEX STATE ST @ PARK ST (NY TEL, VERIZON)	158 STATE ST	2456 feet to the SW	Closed Status Spill (Misc. Spill Cause)
260	297-299 NORTHERN BLVD	297-299 NORTHERN BLVD	2464 feet to the NW	Closed Status Spill (Misc. Spill Cause)
149	PS ASSOCIATE S. PEARL ST	36 S. PEARL ST	2491 feet to the SSW	Closed Status Spill (Unk/Other Cause)
150	CONV CTR CONSTRUCTION SITE EAGLE ST @ HOWARD ST	EAGLE ST @ HOWARD ST	2552 feet to the SW	Closed Status Spill (Unk/Other Cause)
151	CONSTRUCTION SITE EAGLE ST @ HOWARD ST	EAGLE ST @ HOWARD ST	2552 feet to the SW	Closed Status Spill (Unk/Other Cause)
152	WELLINGTON HOTEL HOWARD ST (NEAR EAGLE ST)	HOWARD ST (NEAR EAGLE ST)	2552 feet to the SW	Closed Status Spill (Unk/Other Cause)
153	WAREHOUSE BROADWAY	1074 BROADWAY	2573 feet to the NNE	Closed Status Spill (Unk/Other Cause)
24	VERIZON SHERIDAN AVE	236 SHERIDAN AVE	2578 feet to the W	Closed Status Tank Failure
49	NYNEX SHERIDAN AVE	236 SHERIDAN AVE	2578 feet to the W	Closed Status Tank Test Failure
154	BELL ATLANTIC SHERIDAN AV	236 SHERIDAN AVE	2578 feet to the W	Closed Status Spill (Unk/Other Cause)
155	NYNEX SHERIDAN AVE	236 SHERIDAN AVE	2578 feet to the W	Closed Status Spill (Unk/Other Cause)
156	BELL ATLANTIC LEASD GARAGE SHERIDAN AVE	236 SHERIDAN AVE	2578 feet to the W	Closed Status Spill (Unk/Other Cause)
6	NATIONAL GRID- N ALBANY SERVICE CENTER	1125 BROADWAY	2843 feet to the NNE	RCRA Corrective Action Site
3	NM - NORTH ALBANY	1125 BROADWAY	3225 feet to the NNE	NYSDEC Inactive Haz Waste Disposal Site
4	ALBANY - GRAND AND TRINITY	85 TRINITY PLACE	4766 feet to the SSW	NYSDEC Inactive Haz Waste Disposal Site
5	FORMER LOUDON AND KEM CLEANERS	350 NORTHERN BOULEVARD	5135 feet to the N	NYSDEC Inactive Haz Waste Disposal Site

**Toxics Targeting
Project Area Overview Map**
with highlighted section for this report
Livingston Avenue Bridge - Section 1
Albany, NY

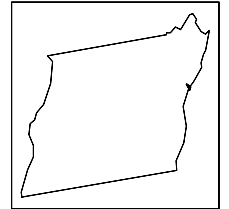



Albany County



-  Project Area
-  Subject Area
-  Waterbody
-  Major Roads
-  Expressways
-  1 Mile Radius
-  1/4 Mile Radius
-  County Border
-  Railroad Tracks
-  1/2 Mile Radius
-  1/8 Mile Radius


**Toxics Targeting
1 Mile Buffer Search Map
Livingston Avenue Bridge - Section 1
Albany, NY**



Albany County



National Priority List (NPL)



Inactive Hazardous Waste Disposal Registry Site



Inact. Haz Waste Disp. Registry Qualifying



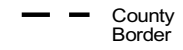
RCRA Corrective Action Facility



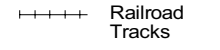
Subject Area




Waterbody




County Border



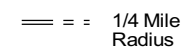
Railroad Tracks




1 Mile Radius



1/2 Mile Radius



1/4 Mile Radius



1/8 Mile Radius

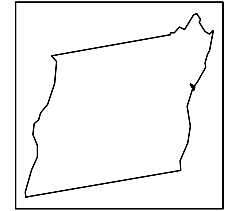
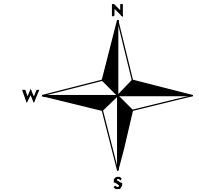


Scale: 1 inch = 2257 feet

Toxics Targeting 1/2 Mile Buffer Search Map

Excludes Closed Spills

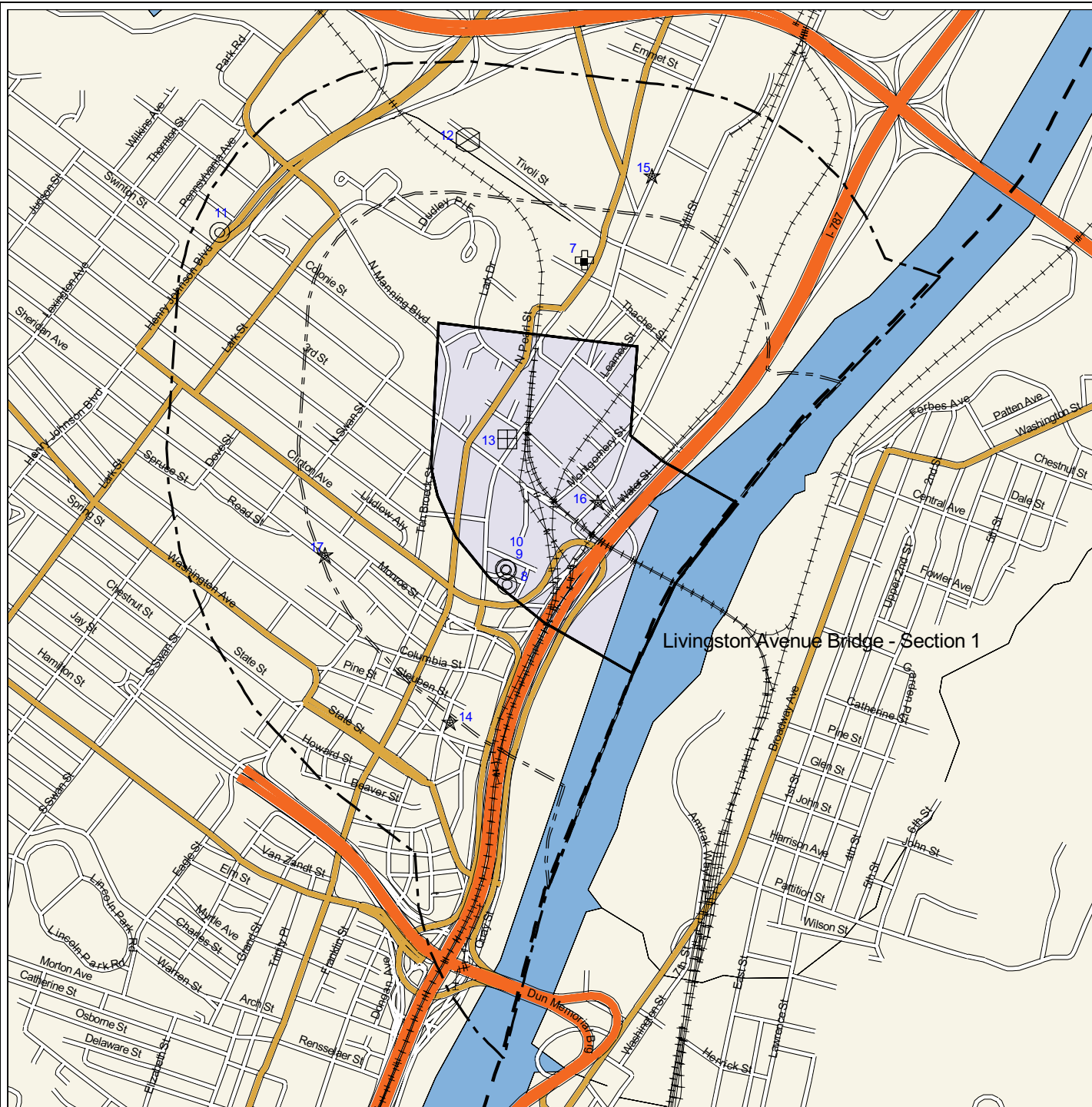
Livingston Avenue Bridge - Section 1
Albany, NY



Albany County

- Delisted NPL Site
- CERCLIS Superfund Non-NFRAP Site
- CERCLIS Superfund NFRAP Site
- Hazardous Waste Treater, Storer, Disposer
- Hazardous Substance Waste Disposal Site
- Solid Waste Facility
- Brownfields Site
- Active Spill
- MTBE Gasoline Additive Spill

- Subject Area
- Waterbody
- County Border
- Railroad Tracks
- 1 Mile Radius
- 1/2 Mile Radius
- 1/4 Mile Radius
- 1/8 Mile Radius



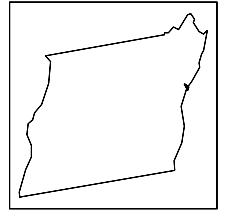

Scale: 1 inch = 1481 feet

Toxics Targeting 1/2 Mile Buffer Search Map

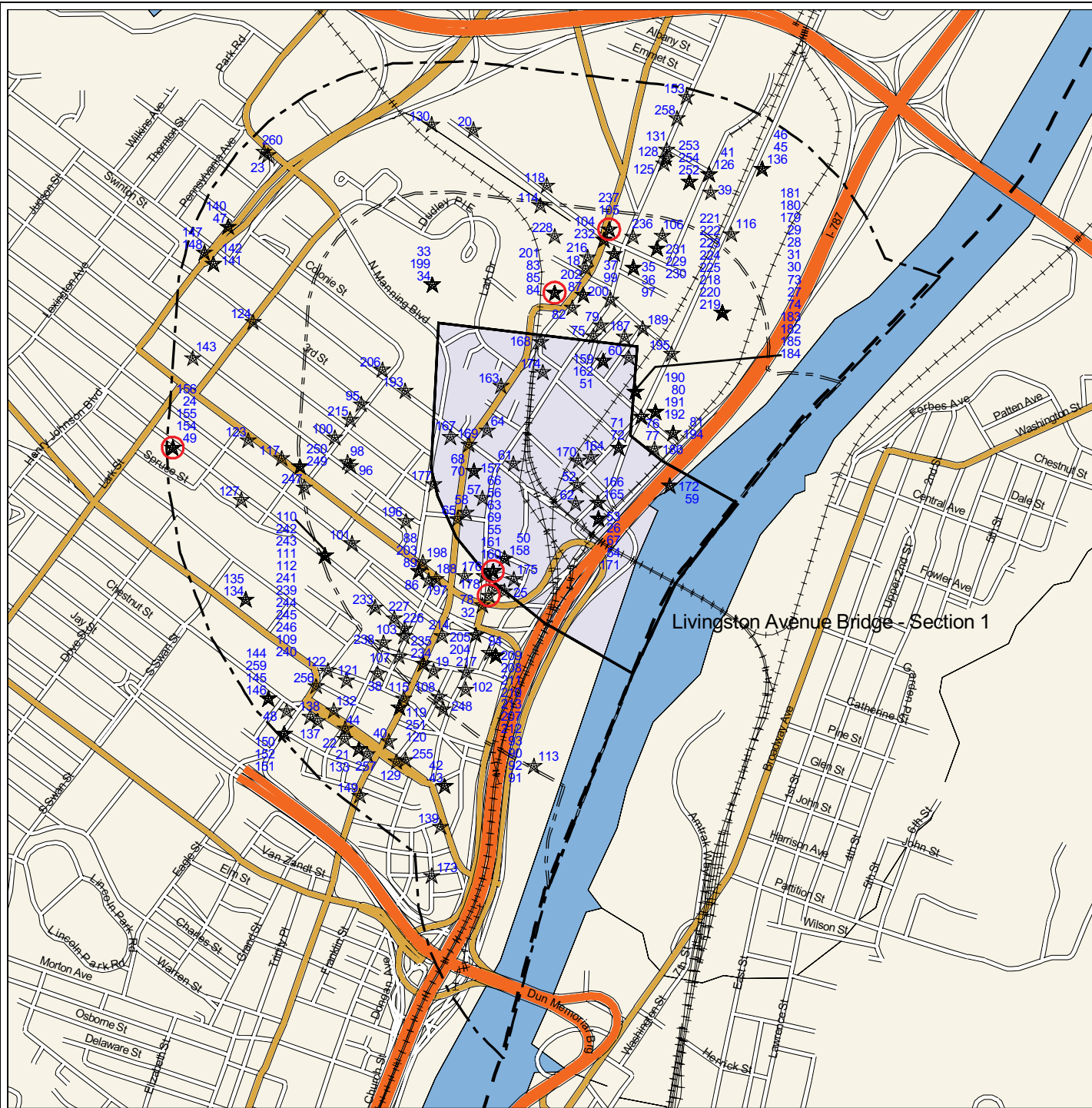
Closed Spills only

Livingston Avenue Bridge - Section 1

Albany, NY



Albany County

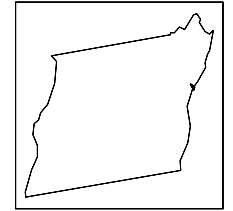
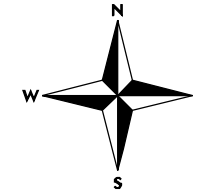


- ★ Closed Spill
- ★ (circled) MTBE Gasoline Additive Spill

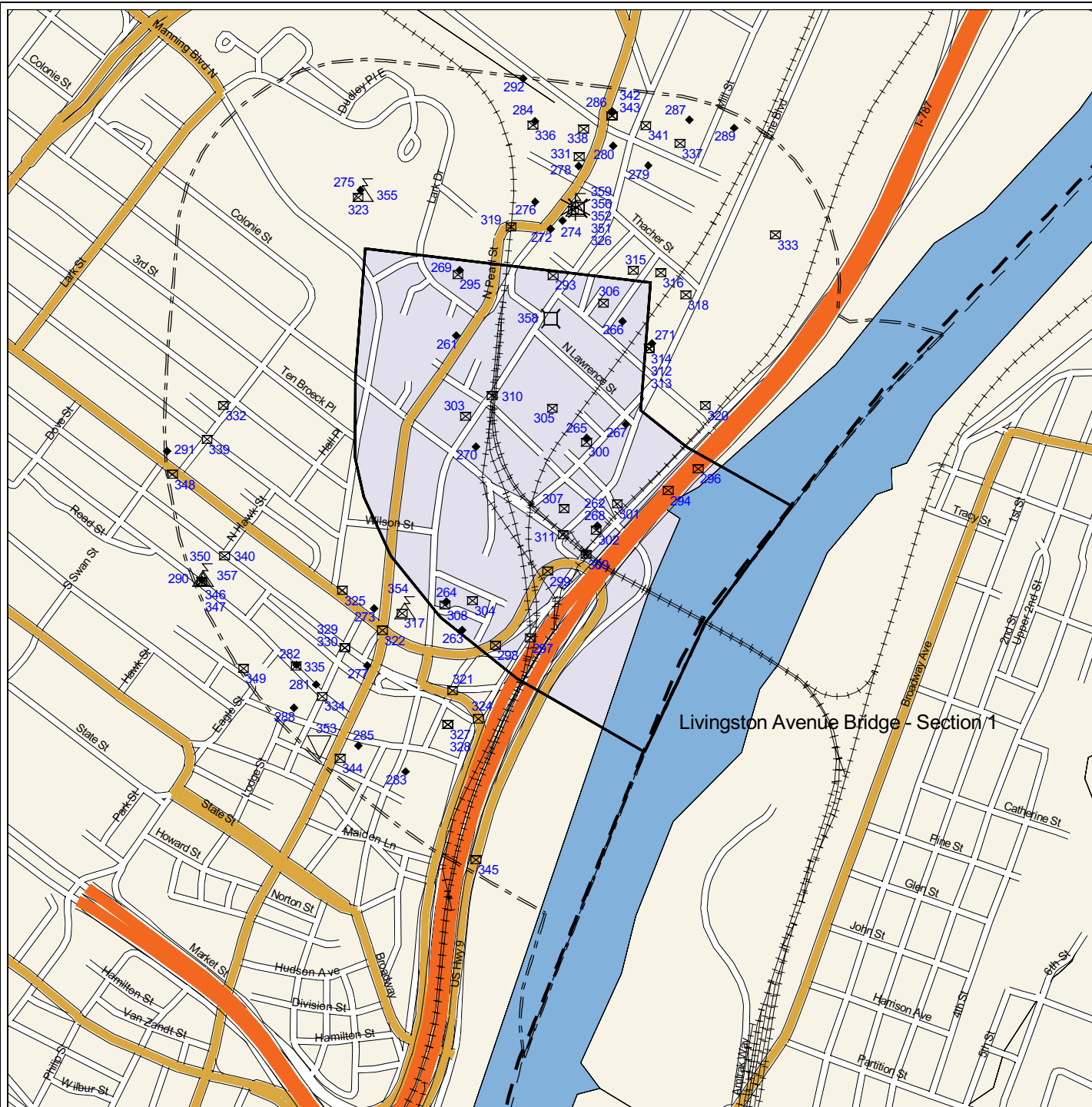
- Subject Area
- Waterbody
- County Border
- Railroad Tracks
- 1 Mile Radius
- 1/2 Mile Radius
- 1/4 Mile Radius
- 1/8 Mile Radius

Scale: 1 inch = 1481 feet

Toxics Targeting
1/4 Mile Buffer Search Map
 Livingston Avenue Bridge - Section 1
 Albany, NY



Albany County

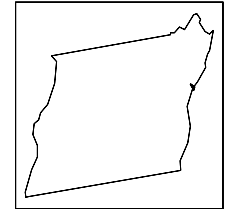



- Major Oil Storage Facility
- Enforcement Docket Facility
- Chemical Storage Facility
- Air Release
- Toxic Release
- Wastewater Discharge
- Petroleum Bulk Storage Facility
- Hazardous Waste Generator, Transp.

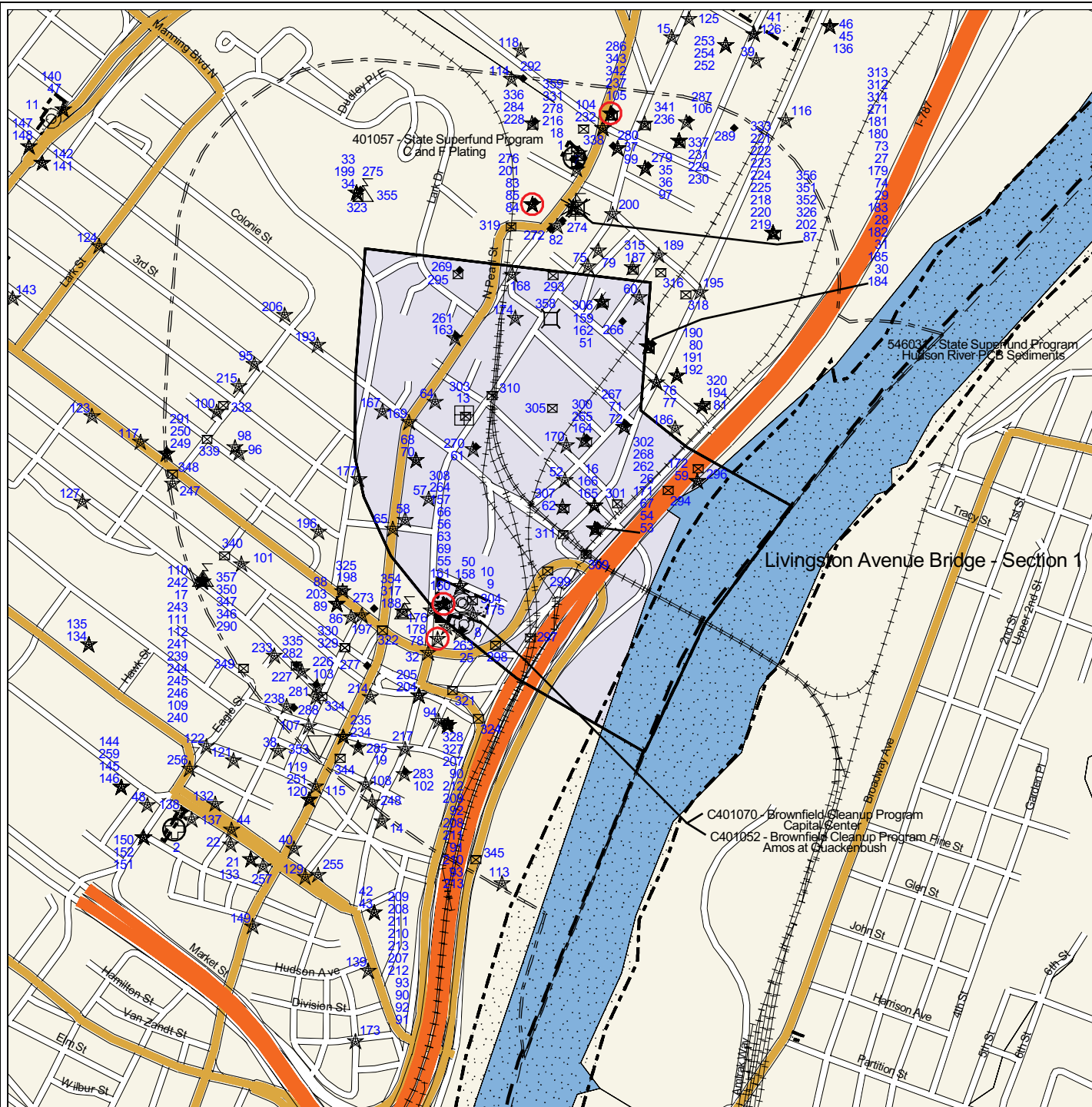
- Subject Area
- Waterbody
- County Border
- Railroad Tracks
- 1/4 Mile Radius
- 1/8 Mile Radius

Scale: 1 inch = 1031 feet

Toxics Targeting 1/4 Mile Buffer Closeup Map Livingston Avenue Bridge - Section 1 Albany, NY



Albany County



- | | |
|---|--|
| National Priority List (NPL) * | Delisted NPL Site ** |
| CERCLIS Superfund Non-NFRAP Site ** | CERCLIS Superfund NFRAP Site |
| Inactive Hazardous Waste Disposal Registry Site * | Inact. Haz Waste Disp. Registry Qualifying * |
| Hazardous Waste Treater, Storer, Disposer ** | RCRA Corrective Action Facility * |
| Hazardous Substance Waste Disposal Site ** | Solid Waste Facility ** |
| Major Oil Storage Facility *** | Brownfields Site ** |
| Chemical Storage Facility *** | Hazardous Material Spill ** |
| Toxic Release *** | MTBE Gasoline Additive Spill ** |
| Wastewater Discharge *** | Petroleum Bulk Storage Facility *** |
| Enforcement Docket Facility *** | Hazardous Waste Generator, Transp. *** |
| | Air Release *** |
| | Remediation Site Borders |
| Subject Area | Waterbody |
| County Border | Railroad Tracks |
| 1/4 Mile Radius | 1/8 Mile Radius |

Scale: 1 inch = 1031 feet

* 1 Mile Search Radius
*** 1/4 Mile Search Radius

** 1/2 Mile Search Radius

Section Two: Toxic Site Profiles

The heading of each *Toxic Site Profile* refers to the site's map location and details:

- The facility name, address, city, state, and zip code.
- Any changes that were made to a site's address in order to map its location.
- The site mapping method that was used (see *How Sites are Located*, at the end of this section for more information).

Toxic Site Profiles summarize information provided by site owners or operators and government agencies regarding various toxic chemical activities reported at each site, such as:

- Whether chemicals were stored, produced, transported, discharged or disposed of.
- The name of chemicals and their Chemical Abstract Series (CAS) numbers.
- The amount of chemicals and the units (gallons/pounds) the chemical was measured in.
- Whether the site or storage tanks at the site are currently active or inactive.
- Special codes used by government agencies to regulate hazardous waste activities at some sites, or a complete description of the codes follows the profiles section.

For selected individual chemicals reported at various toxic sites, some potential health effect summary information appears below the site profile. Each potential health effect summary identifies chemicals by name and by Chemical Abstract Series (CAS) Number. An "x" under each potential health effect heading indicates positive toxicity testing results reported by the National Institute of Occupational Safety and Health's Registry of Toxic Effects of Chemical Substances (RTECS). Some chemicals (mostly appearing in profiles of Hazardous Waste facilities), are reported as mixtures, and RTECS health effect information is only available for individual chemicals. In addition, RTECS only provides information on approximately 100,000 common chemicals. Consequently, the absence of potential health effect summary information for a particular chemical identified in a Toxic Site Profile does not necessarily mean that the chemical does not pose potential health effects.

The Maximum Contaminant Level (MCL) in drinking water allowed for selected chemicals is also noted. In most cases, the only applicable MCL has been set by the New York State Department of Health (NYSDOH). Where NYSDOH has not set an MCL, the federal standard, if one exists, is listed and is marked by an asterisk.

Presented below are column headings that describe the health effect definitions used in RTECS and applicable New York State and federal drinking water standards. Reference sources for information presented in this section are also provided.

ACUTE TOX: **Acute Toxicity:** Short-term exposure to this chemical can cause lethal and non-lethal toxicity effects not included in the following four categories.

TUMOR TOX: **Tumorigenic Toxicity:** The chemical can cause an increase in the incidence of tumors.

MUTAG TOX: **Mutagenic Toxicity:** The chemical can cause genetic alterations that are passed from one generation to the next.

REPRO TOX: **Reproductive Toxicity:** May signify one of the following effects: maternal effects, paternal effects, effects on fertility, effects on the embryo or fetus, specific developmental abnormalities, tumorigenic effects, or effects on the newborn (only positive reproductive effects data for mammalian species are referenced).

IRRIT TOX: **Primary Irritant:** The chemical can cause eye or skin irritation.

MCL: **Drinking Water Standard - Maximum Contaminant Level (MCL)** listed under Drinking Water Supplies, 10 NYCRR Part 5, Subparts 1.51(f),(g), and (h) for NYDOH MCL's and under the Safe Drinking Water Act, 40 CFR 141, Subparts B and G, (* indicates value for total trihalomethanes) for federal MCL's.

Reference Source for Toxicity Information: Registry of Toxic Effects of Chemical Substances (RTECS), NIOSH (on-line database); For further information, contact: NIOSH, 4676 Columbia Parkway, Cincinnati, OH, 45226, 800/35-NIOSH.

Reference Source for Drinking Water Standards: New York State Department of Health, Bureau of Toxic Substances Assessment, 2 University Place, Room 240, Albany, NY 12203, 518/458-6373.

U.S. Environmental Protection Agency, Office of Drinking Water, 401 M St SW, Mailstop WH-556, Washington, DC, 20460, 202/260-5700.

Inactive Hazardous Waste Disposal Site Classifications:

- 1 -- Causing or presenting an imminent danger of causing irreversible or irreparable damage to the public health or the environment -- immediate action required;
- 2 -- Significant threat to the public health or environment -- action required;
- 3 -- Does not Present a significant threat to the environment or public health -- action may be deferred;
- 4 -- Site properly closed --requires continued management;
- 5 -- Site properly closed, no evidence of present or potential adverse impact -- no further action required;
- 2a -- This temporary classification has been assigned to sites where there is inadequate data to assign them to the five classifications specified by law;
- A -- Work underway and not yet complete;
- P -- Potential Site;
- D₁, 2, 3 -- Delisted Site (1: hazardous waste not found; 2: remediated; 3: consolidated site or site incorrectly listed);
- C -- Remediation Complete (formerly D2).



NO NATIONAL PRIORITIES LIST (NPL) SITES IDENTIFIED WITHIN 1 MILE SEARCH RADIUS



INACTIVE HAZ WASTE DISPOSAL REGISTRY OR REGISTRY-QUALIFYING SITES IDENTIFIED WITHIN 1 MILE SEARCH RADIUS

PLEASE NOTE: * Compass directions can vary substantially for sites located very close to the subject property address.

Map Identification Number 1

C AND F PLATING
406 N. PEARL ST.

ALBANY, NY 12207

Facility Id: 401057
TT-Id: 120A-0006-210

MAP LOCATION INFORMATION

Site location mapped by: MAP COORDINATE (1)
Approximate distance from property: 830 feet to the N

ADDRESS CHANGE INFORMATION

Revised street: NO CHANGE
Revised zip code: NO CHANGE

NEW YORK STATE DEPARTMENT OF ENVIRONMENTAL CONSERVATION
DIVISION OF ENVIRONMENTAL REMEDIATION
INACTIVE HAZARDOUS WASTE DISPOSAL SITE INFORMATION

CLASSIFICATION CODE: 02 REGION: 4
CLASSIFICATION CODE DESCRIPTION:
Significant threat to the public health or environment - action required.

SITE CODE: 401057
DEC ID: 415349

NAME OF SITE: C and F Plating
STREET ADDRESS: 406 N. Pearl St.
CITY: Albany ZIP: 12207

TOWN: Albany (c)
COUNTY: Albany

ESTIMATED SIZE: 0.34 Acre

SITE TYPE: Dump- Structure- Lagoon- Landfill- Treatment Pond-

INSTITUTIONAL/ENGINEERING CONTROLS:
None reported

CROSS REFERENCES:

IDENTIFIER	SOURCE
----- 0209561	----- Spill No.

SITE OWNER/OPERATOR/REPOSITORY INFORMATION:

CURRENT OWNER(S):
NAME: DFG Construction Owner Type: Innocent Owner -Class 2a/2/3/4/5 HS

ADDRESS: 44 Lexington Avenue
Albany, NY 12206-3130

OWNER(S) DURING DISPOSAL:

OPERATOR(S) DURING DISPOSAL:

APPLICANT REQUESTOR(S) :

DOCUMENT REPOSITORY(S) :

NAME: Albany Public Library
Librarian
ADDRESS: 616 North Pearl Street
Albany, NY 12204

HAZARDOUS WASTE DISPOSAL PERIOD:

SITE DESCRIPTION:

Location: The site is an approximately 0.34 acre parcel located at 406 North Pearl Street in the City of Albany, Albany County, New York. The site section/lot/block number for the City of Albany is 65.16-1-25. The site is located in a mixed commercial/industrial section of Albany, land use surrounding the site includes: * North: Patroon Creek, then an industrial spring business; * West: A heating and air conditioning company, then an industrial boiler tank and welding company; * South: a commercial building, then Pleasant Street; * East: North Pearl Street, then a health club. Site Features: The site consists of a generally flat lot with an approximately 6,600-square foot, vacant two-story brick building. The north portion of the building has partially fallen into Patroon Creek. The south side of the building formerly contained office space and the northern section contained warehousing/industrial space. The building is currently filled with debris and municipal waste. The surface of the site is asphalt, concrete, or gravel. The site and surrounding area is located at approximately 30 feet above mean sea level. Access to the site is restricted on three sides by fencing and a locked gate. Access to the site is restricted on the fourth side by Patroon Creek. While operational the site was serviced by municipal water and sewer systems.

Current Zoning and Land Use: The site is zoned commercial/industrial, and is currently vacant. The surrounding parcels are currently used for a combination of commercial and light industrial uses. Past Use of the Site: Historically chrome plating work took place on the property from the 1920s or before, and continued until 1985. According to the 1892 Sanborn Fire Insurance Map for the City of Albany, the site was improved with the Littlefield Stove Company building. The boundary of the building perimeter extended well beyond the current site boundary of 406 North Pearl Street to the railroad tracks west of the site (present in 1892); the current boundary of the Former C and F Plating, heating and air conditioning company, and an industrial boiler tank and welding company buildings. According to the 1935 Sanborn Fire Insurance Map for the City of Albany, the site is improved with an auto repair garage, a machine shop and metal works shop, and front office and laboratory. According to the 1951 Sanborn Fire Insurance Map for the City of Albany, the site is improved with a roofing and sheet metal works shop, and front office. Since 1985, the facility has stored miscellaneous equipment and household items, resulting in an accumulation of debris on-site that was partially removed prior to the 2012 remedial investigation.

Remedial History On June 27, 2003, the EPA conducted a Removal Site Evaluation (RSE) which included a limited inventory of over 40 containers and several vats. Labeling on these materials indicated the presence of strong acids and bases including containers

of chromic acid, sodium hydroxide, and zinc solutions. An estimated 2,000 gallons of hazardous wastes were present throughout the building and were stored in an unsafe manner. The EPA conducted an emergency removal at the site between November 3, 2003 and July 20, 2004, effectively removing all waste materials stored in drums, canisters, and vats existing on the site. A Limited Subsurface Investigation Report was completed in May 2008 under the Spills Program, (ref.PIN H0743). Six soil borings and five groundwater-monitoring wells were installed to varying depths at the subject site to investigate the subsurface. Eleven surface and six subsurface soil samples were collected as part of the site investigation. Soil screening and sampling took place during soil boring installation and sample collection procedures. To assess potential impacts to the Patroon Creek five sediment samples were obtained from the creek bottom.

The results of this investigation indicated elevated concentrations of metals in soil and groundwater on-site. Polychlorinated biphenyls (PCBs) were detected at concentrations less than residential soil cleanup objectives. PCBs were not detected in any groundwater samples, and no impact from the site was identified to the Patroon Creek sediments. Site Geology/Hydrogeology: The site is located within the Hudson Mohawk Lowland Physiographic Province. The overburden soils in the surrounding area have been characterized as lacustrine sand, which are composed of well sorted, stratified sand deposits, or lacustrine silt and clay, which are composed of generally laminated silt and clay (Cadwell et al, 1987). The bedrock geology identified in the vicinity of the property is the Normanskill Shale, which is of Middle Ordovician origin. Subsurface soils encountered at the site were generally composed of silty sand, silt, silty clay and some gravel. Groundwater is approximately 8 feet below grade and generally flows southeast toward the Patroon Creek.

CONFIRMED HAZARDOUS WASTE DISPOSED:

TYPE	QUANTITY
ZINC	UNKNOWN
BARIUM	UNKNOWN
MERCURY	UNKNOWN
COPPER	UNKNOWN
LEAD	UNKNOWN
CHROMIUM	UNKNOWN
CADMIUM	UNKNOWN
NICKEL	UNKNOWN

ASSESSMENT OF ENVIRONMENTAL PROBLEMS:

NATURE AND EXTENT OF CONTAMINATION: A Remedial Investigation of the site was conducted from September 2011 through July 2012.

Soils: a.) Contaminants Elevated concentrations of cadmium, chromium, copper, lead, mercury, zinc, barium and nickel were detected in surface and subsurface soil. b.) Areal extent/depth

Elevated concentrations of the above listed metals occurred in on site surface soils on the northeast portion of the site behind and under the building. Elevated concentrations of these metals occurred in subsurface soils to a depth of primarily two to four-feet below ground surface (bgs) and ten to fifteen-feet bgs under the building. Sediment sampling results suggest that the creek sediments in the adjacent Patroon Creek have not been adversely impacted by site operations. The contaminants of concern do not appear to be contributing to off-site environmental impacts that require additional investigation or remedial action. c.) Concentrations Shallow Soil Shallow soil sample results indicated concentrations of barium, copper, chromium, cadmium, lead, mercury, nickel, silver, zinc above the 6NYCRR Part 375 unrestricted soil cleanup objectives (USCOs). Barium, chromium, copper,

cadmium, lead, and nickel also exceeded the commercial soil cleanup objectives (CSCOs). Cadmium was detected in one sample just behind the building at 5,140 ppm, above the industrial soil cleanup objective (ISCO) of 60 ppm, and lead was detected in a shallow soil sample near the floor drain inside the building at 9,850 ppm, above the ISCO of 3,900 ppm. Copper was detected in two of the three shallow samples exceeded the CSCO of 270 ppm at concentrations up to 1,910 ppm. Nickel was detected at concentrations above CSCOs of 310 ppm in three of the three shallow samples at concentrations up to 4,290 ppm. Subsurface Soil Cadmium was detected at concentrations greater than the corresponding Part 375 CSCO level of 9.3 ppm in eight out of the twenty-two subsurface soil samples at concentrations up to 3,500 ppm. None of the subsurface samples exceeded the total chromium CSCO of 1,900 ppm, however nine of the twenty-two subsurface samples exceeded the USCO of 31 ppm, with concentrations up to 520 ppm. Copper was not detected at concentrations above CSCO of 270 ppm. Lead was detected at a concentration above CSCO of 1,000 ppm in one subsurface sample at a concentration of 1540 ppm. Mercury was not detected at concentrations above CSCO in any subsurface samples. Two of the twenty-two subsurface samples exceeded the CSCO for nickel of 310 ppm at concentrations up to 627 ppm.

Groundwater: Analytical results from the groundwater sampling indicate direct impacts from past site operations. VOCs and SVOCs were not detected in groundwater samples above the NYSDEC groundwater standard as defined in 6 NYCRR Part 703. Several metals were detected at concentrations above NYSDEC groundwater standards. The primary contaminant of concern found above groundwater standards was cadmium. Cadmium was detected at 148 ppb, above the groundwater standard of 5 ppb. No off-site impacts to groundwater were detected. Soil Vapor: Since volatile organic compounds were not detected in soil or groundwater samples at this site, soil vapor sampling was not necessary. SIGNIFICANT THREAT: The site presents a significant environmental threat due to the presence of contaminants at the site and the potential for migration of that contamination.

ASSESSMENT OF HEALTH PROBLEMS:

Public access to the site is restricted by fencing on three sides of the site and Patroon Creek on the fourth side. However, persons who enter the site could contact contaminants in the soil by walking on the soil, digging, or otherwise disturbing the soil. Contaminated groundwater at the site is not used for drinking or other purposes, and the site is served by a public water supply that obtains water from a different source not affected by this contamination.

PROJECT COMPLETIONS:

Operable Unit 01 - Remedial Program

PROJECT	DESCRIPTION	END DATE	STATUS
Remedial Investigation	RI/FS	03/24/2014	Actual
Remedial Design		05/31/2015	Actual
Remedial Action		04/30/2017	Actual

The New York State Department of Environmental Conservation has not publicly updated the following fields since 2003:

ANALYTICAL DATA AVAILABLE FOR:	Air-	Surface Water-	Groundwater-	Soil-	Sediment-
APPLICABLE STANDARDS EXCEEDED IN:	Groundwater-	Drinking Water-	Surface Water-	Air-	

GEOTECHNICAL INFORMATION:

SOIL/ROCK TYPE:
 GROUNDWATER DEPTH:

LEGAL ACTION: Type: State- Federal-

STATUS:	Negotiation in Progress-	Order Signed-	
REMEDIAL ACTION:	Proposed-	Under Design-	In Progress-
NATURE OF ACTION:			Completed-

Map Identification Number 2

FORMER ALBANY LABORATORIES



67 HOWARD STREET

ALBANY, NY 12207

Facility Id: 401061

TT-Id: 120A-0007-044

MAP LOCATION INFORMATION

Site location mapped by: MAP COORDINATE (1)
Approximate distance from property: 2350 feet to the SW

ADDRESS CHANGE INFORMATION

Revised street: NO CHANGE
Revised zip code: NO CHANGE

NEW YORK STATE DEPARTMENT OF ENVIRONMENTAL CONSERVATION
 DIVISION OF ENVIRONMENTAL REMEDIATION
 INACTIVE HAZARDOUS WASTE DISPOSAL SITE INFORMATION

CLASSIFICATION CODE: 04
 CLASSIFICATION CODE DESCRIPTION:
 Site is properly closed - requires continued management.

REGION: 4

SITE CODE: 401061
DEC ID: 441655

NAME OF SITE: Former Albany Laboratories
 STREET ADDRESS: 67 Howard Street
 CITY: Albany ZIP: 12207

TOWN: Albany (c)
COUNTY: Albany

SITE TYPE: Dump- Structure- Lagoon- Landfill- Treatment Pond-

ESTIMATED SIZE: 0.17 Acre

INSTITUTIONAL/ENGINEERING CONTROLS:

CONTROL:	IN-PLACE DATE:
Environmental Easement	10/09/2015
Vapor Mitigation	10/09/2015
Soil Management Plan	10/09/2015
Cover System	10/09/2015
Landuse Restriction	10/09/2015
Site Management Plan	10/09/2015
O&M Plan	10/09/2015
IC/EC Plan	10/09/2015

CROSS REFERENCES:

IDENTIFIER	SOURCE
-----	-----
0704683	Spill No.
11921361	County Recording Identifier
11921365	County Recording Identifier
2015090300595001	County Recording Identifier
DER-401061-02-25-11	Agreement/Consent Order Number

SITE OWNER/OPERATOR/REPOSITORY INFORMATION:

CURRENT OWNER(S) :

<p>NAME: Columbia Eagle, LLC Mike Arcangel</p> <p>ADDRESS: 302 Washington Avenue Extension Albany, NY 12203</p>	<p>Owner Type: PRP - Class 2 HazSubs</p>
---	--

OWNER(S) DURING DISPOSAL:

OPERATOR(S) DURING DISPOSAL:

APPLICANT REQUESTOR(S) :

DOCUMENT REPOSITORY(S) :

NAME: Albany Public Library
ADDRESS: Main Branch
161 Washington Avenue
Albany, NY 12210

HAZARDOUS WASTE DISPOSAL PERIOD:

SITE DESCRIPTION:

Location: The site consists of two adjacent lots at 140 State Street and the former location of the Albany Chemical Laboratories at 67 Howard Street in an urban/commercial area within the City of Albany near the State Capitol.

Site Features: The 67 Howard Street parcel was a long narrow lot that abutted the back of the 140 State Street parcel. The lots have since been reconfigured. 140 State was made smaller to only consist of a new building with the original façade. The area of the 67 Howard parcel was significantly increased to include a former portion of 140 State Street and all or a portion of five other lots. 67 Howard Street is presently occupied by a large parking garage. The Former Albany Laboratories site is defined by metes and bounds in the site management plan.

Current Zoning and Land Use: The site is zoned for commercial use. The immediate area is entirely commercial or government properties. The site and surrounding area is zoned C-3 Central Business District) which allows for residential dwellings greater than 600 square feet. Past Use of the Site: Sometime prior to 1934, the 67 Howard Street property was the location of a dairy farm. On a 1934 Sanborn map, 67 Howard Street was shown to have a chemical laboratory and the courtyard behind the building was

shown to be used as a "Thinner storage yard in metal drums". According to city directories, the 67 Howard Street property was operated as Albany Laboratories from 1935 to 1985. The property has been vacant since 1985. The earliest records indicate that the 140 State Street property was originally a private dwelling. Circa 1914 documents reported that the property was used as doctor's offices and apartments. At some time prior to 1934 and until at least 1979, the building was used as the Berkshire Hotel. The building was vacant thereafter until it was demolished in 2008. Prior to the site being listed on the NYS Registry of Inactive Hazardous Waste Disposal Sites in February 2011, the site was overseen as spill No. 0704683. In July 2007 a 2,000 gallon fuel oil underground storage tank (UST) was found on the 140 State Street property and in September 2008 the UST was removed and 251.5 tons of impacted soil around the tank was excavated and disposed of off-site.

Subsequent site investigations found chlorinated volatile organic compounds (VOCs), petroleum-related semi-volatile organic compounds (SVOCs) and mercury contamination in on-site soil. In September and October 2008, the top three feet of soil, 385.6 tons, was removed from the former courtyard area. Post-excavation samples indicated the presence of remaining soil contamination above standards. Once the on-site buildings were demolished, further excavation of impacted soil was conducted in 2011. Clean fill material brought to the site met the requirements for the identified site use as set forth in 6 NYCRR Part 375-6.7(d). Site Geology and Hydrogeology: Due to the steep incline toward the Hudson River (to the east), it is assumed that area groundwater flows due east to the river. A groundwater monitoring well was drilled through 50 feet of dense clay in an attempt to investigate groundwater, but no groundwater was found to a depth of 50 feet.

CONFIRMED HAZARDOUS WASTE DISPOSED:

TYPE	QUANTITY
-----	-----
1,1 Dichloroethene	UNKNOWN
benzo(a)anthracene	UNKNOWN
tetrachloroethene (PCE)	UNKNOWN
BENZO(A) PYRENE	UNKNOWN
BENZ(A) ANTHRACENE	UNKNOWN
BENZO(B) FLUORANTHENE	UNKNOWN
TOLUENE	UNKNOWN
DICHLOROETHYLENE	UNKNOWN
XYLENE (MIXED)	UNKNOWN
TRICHLOROETHENE (TCE)	UNKNOWN
TETRACHLOROETHYLENE (PCE)	UNKNOWN
MERCURY	UNKNOWN

ASSESSMENT OF ENVIRONMENTAL PROBLEMS:

Nature and Extent of Contamination: Remediation at the site is complete. Prior to remediation, contamination consisted of chlorinated volatile organic compounds and petroleum-related contaminants in soil. Remedial actions have successfully achieved the soil cleanup objectives the site, and a site cover allows for commercial use at 67 Howard St., and restricted residential at the 140 State St. portion of the site. Remaining contamination in the soil and soil vapor is being managed under a site management plan

ASSESSMENT OF HEALTH PROBLEMS:

Remedial actions are complete and measures are in place to control the potential for coming in contact with residual contamination remaining at the site.

PROJECT COMPLETIONS:

Operable Unit 00 - Site Management			
PROJECT	DESCRIPTION	END DATE	STATUS
Certificate of Completion		04/07/2017	Actual

Operable Unit 01 - Remedial Program			
PROJECT	DESCRIPTION	END DATE	STATUS
Remedial Investigation		03/31/2014	Actual
Remedial Design		06/20/2014	Actual
Remedial Action		04/07/2017	Actual

Operable Unit 01B - Off-Site Sub-Slab Depressurization System			
PROJECT	DESCRIPTION	END DATE	STATUS
Remedial Design		06/14/2013	Actual
Remedial Action		07/25/2016	Actual

The following project completion(s) have been modified or deleted from the registry. Data reflects previous information.

Operable Unit 01A - Soil Excavation IRM			
PROJECT	DESCRIPTION	END DATE	STATUS
Remedial Action	Soil Excavation IRM	10/03/2011	Actual

The New York State Department of Environmental Conservation has not publicly updated the following fields since 2003:

ANALYTICAL DATA AVAILABLE FOR:	Air-	Surface Water-	Groundwater-	Soil-	Sediment-
APPLICABLE STANDARDS EXCEEDED IN:	Groundwater-	Drinking Water-	Surface Water-	Air-	

GEOTECHNICAL INFORMATION:

SOIL/ROCK TYPE:
GROUNDWATER DEPTH:

LEGAL ACTION:	Type:	State-	Federal-
STATUS:	Negotiation in Progress-	Order Signed-	
REMEDIAL ACTION:	Proposed- Under Design-	In Progress-	Completed-
NATURE OF ACTION:			

Map Identification Number 3

NM – NORTH ALBANY



1125 BROADWAY

ALBANY, NY 12204

Facility Id: 401040

TT-Id: 120A-0004-667

MAP LOCATION INFORMATION

Site location mapped by: MAP COORDINATE – LARGE SITE
Approximate distance from property: 3225 feet to the NNE

ADDRESS CHANGE INFORMATION

Revised street: NO CHANGE
Revised zip code: NO CHANGE

NEW YORK STATE DEPARTMENT OF ENVIRONMENTAL CONSERVATION
DIVISION OF ENVIRONMENTAL REMEDIATION
INACTIVE HAZARDOUS WASTE DISPOSAL SITE INFORMATION

CLASSIFICATION CODE: A REGION: 4 SITE CODE: 401040
CLASSIFICATION CODE DESCRIPTION: DEC ID: 58530
Work is underway and not yet complete.

NAME OF SITE: NM - North Albany
STREET ADDRESS: 1125 Broadway TOWN: Albany (c)
CITY: Albany ZIP: 12204 COUNTY: Albany

SITE TYPE: Dump- Structure- Lagoon- Landfill- Treatment Pond- ESTIMATED SIZE:

INSTITUTIONAL/ENGINEERING CONTROLS:
None reported

CROSS REFERENCES:

IDENTIFIER	SOURCE
1011535	Spill No.
1102643	Spill No.
1105657	Spill No.
1105923	Spill No.
1109440	Spill No.
1110909	Spill No.
1205447	Spill No.
1205448	Spill No.
1206559	Spill No.
1215015	Spill No.
1305272	Spill No.
1400731	Spill No.

1400758	Spill No.
1401503	Spill No.
1408605	Spill No.
9401173	Spill No.
9803326	Spill No.
NIAGARA MOHAWK N ALBANY SVC CTR	Alternate Site Name
NYD000730408	RCRA EPA ID No.

SITE OWNER/OPERATOR/REPOSITORY INFORMATION:

CURRENT OWNER(S):

NAME: Niagara Mohawk, doing business as National Grid James Morgan	Owner Type: PRP - Class 2 HazSubs
ADDRESS: 300 Erie Blvd, West Syracuse, NY 13202	

OWNER(S) DURING DISPOSAL:

OPERATOR(S) DURING DISPOSAL:

APPLICANT REQUESTOR(S):

DOCUMENT REPOSITORY(S):

NAME: NYSDEC Central Office Douglas MacNeal	Repository Typ: Other State Agency (State Government)
ADDRESS: 625 Broadway Albany, NY 12233-7014	
NAME: Albany Public Library North Albany Branch	
ADDRESS: 616 N Pearl St Albany,, NY 12204	

HAZARDOUS WASTE DISPOSAL PERIOD:

SITE DESCRIPTION:

Location: The North Albany site is a 25 acre parcel located in an urban area of Albany County. It is bordered by Broadway on the west side, commercial property to the south and interstate 90 on the north. Active railroad tracks border the site on the east. The nearest residential property is on the west side of Broadway, roughly 50 yards to the west. Site Features: The site is relatively flat and includes two occupied buildings and roughly a half dozen storage and maintenance structures surrounded by paved parking lots and gravel covered storage yards. One of the two occupied buildings is a combination of offices and vehicle service areas. The other is a vehicle maintenance garage. Current Zoning/Use: The site is zoned for commercial use and is currently intensively used as a service center for National Grid. The surrounding parcels are a mix of various commercial uses with residential use across Broadway.

Past Use of the Site: The site was originally a Manufactured Gas Plant which operated through the 1940s and then was converted

as a service center for the local utility. The principal waste material is coal tar, which has escaped from gas holders and tar pits. The primary structures that act as source areas are the relief holder previously located in the northwest corner of the site underneath an electrical substation, and the tar tank and tar pit previously located in the north central area of the site, under the parking area. The facility was formerly permitted to operate as a treatment, storage and/or disposal (TSDF) facility under the Resource Conservation and Recovery Act (RCRA) hazardous waste management program. As part of the permit, several Solid Waste Management Units (SWMUs) and Areas of Concern (AOCs) were identified for corrective action. The following SWMUs and AOCs were identified at the site:

L-1 (MGP-related contamination at the site), DW-1 (Inactive Dry well), B-2 (Soil beneath the transformer shop in building 2), T-1 (Oil/water separator), T-2 (Underground diesel tank), T-3 (Waste oil tank), T-4 (Skimmed oil collection tank), T-5 and T-9 (Underground gasoline tanks), S-3 (Mercury storage area), S-5 (Yard storage area), T-6200 (Non-hazardous waste oil tank), T-6300 (PCB-contaminated waste oil tank), the storm sewer AOC, the AOC in the vicinity of MW-10, and the AOC in the vicinity of SB-5.

Based on the investigations and previous actions at the site, all the AOCs and SWMUs have been closed with the exception of L-1 and B-2.

The site has been included in the USEPA's tracking system under GPRA (Government Performance and Results Act) for corrective action. The RCRA Corrective Action Program requires investigation and cleanup of releases of hazardous wastes and hazardous constituents that pose an unacceptable risk at RCRA hazardous waste treatment, storage and disposal facilities. This site has not yet met indicators to show compliance with RCRA Corrective Action.

Site Geology and Hydrogeology: The site is underlain by fill, followed by silty sands and then till, with bedrock being found at least 16 feet below grade. The site is almost totally covered with buildings and/or pavement, with minimal surface soil exposed. Groundwater at the site is roughly 10 feet below grade and flows generally to the east/southeast.

CONFIRMED HAZARDOUS WASTE DISPOSED:

TYPE	QUANTITY
BENZENE	UNKNOWN
XYLENE (MIXED)	UNKNOWN
Chrysene	UNKNOWN
trichloroethene (TCE)	UNKNOWN
polycyclic aromatic hydrocarbons (PAHS), total	UNKNOWN
polychlorinated biphenyls (PCB)	UNKNOWN
naphthalene	UNKNOWN
tetrachloroethene (PCE)	UNKNOWN
TOLUENE	UNKNOWN
DIBENZ [A, H] ANTHRACENE	UNKNOWN
ETHYLBENZENE	UNKNOWN
COAL TAR	UNKNOWN

ASSESSMENT OF ENVIRONMENTAL PROBLEMS:

Nature and Extent of Contamination: Soil and groundwater samples were collected and analyzed for VOCs, SVOCs, metals, PCBs, and

pesticides. The primary contaminants of concern are the chemical constituents of coal tar: benzene, toluene, ethylbenzene, xylene (BTEX) and polycyclic aromatic hydrocarbons (PAHs), including naphthalene. The tar is present as a dense non-aqueous phase liquid (DNAPL) which escaped from subsurface structures at the site into surrounding soils. There is also a small area of purifier waste (a waste by-product of the historic gas production process) in the east central edge of the site. South of Building 2 petroleum impacts and PCB contamination was found in the top 8 feet of soil, associated with fuel storage and repair activities conducted in that area. This PCB contamination was addressed by the South Yard Storage Area IRM.

Soil: In the subsurface soil, BTEX and PAHs, including naphthalene are present in concentrations that exceed SCOs in areas adjacent to deposits of coal tar. These areas are found throughout the northern section of the site at depths from 2 to 25 feet below the surface. Due to the lateral migration of liquid tar, the contaminants are also found up to 400 feet off-site to the east, at depths between 20 and 25 feet. The contamination is found beneath both the railroad line and Erie Boulevard.

Coal tar is also suspected to be present under the northern section of Building 2, as contamination has been found right up to the building's footprint. This migration of contamination has occurred through soils, mostly at the bedrock interface and the sand and gravel layer just above that, well below the ground surface.

Groundwater:

The groundwater which comes into contact with the tar-contaminated soil is contaminated with BTEX and PAH at levels exceeding standards, criteria, and guidance. Contaminated groundwater is found both on and off the site downgradient, to the east and southeast, of source areas. Contaminant levels are found to be as high as 8,700 ppb for naphthalene and 2,900 ppb for benzene and ethylbenzene. The contaminated groundwater is found no more than 125 feet off-site. TCE and PCE were not found in groundwater samples. Soil Vapor: Soil vapor samples were collected both from parking lot areas and beneath the building slabs of Building 2 and the vehicle maintenance building. Sub-slab samples showed elevated levels of tetrachloroethylene, trichloroethene, as well as some gasoline and diesel constituents. The maximum contaminant levels were 26,000 micrograms per cubic meter for total xylene, 9,400 micrograms per cubic meter for ethylbenzene, 1,700 micrograms per cubic meter for tetrachloroethylene, and 32 micrograms per cubic meter for trichloroethene.

The soil vapor samples from the parking areas showed some elevated levels of benzene. There is no evidence of soil vapor contamination migrating off-site. Indoor Air and Ambient Air: Indoor air samples were collected from Building 2 and the vehicle maintenance building to determine whether actions are needed to address exposures related to soil vapor intrusion. Ambient air samples were also collected from outdoor spaces on the site. The indoor air samples had elevated contaminant levels, but the levels were consistent with on-going use within the building and with the building inventories. At this time, the contaminants found in the soil vapor and indoor air sampling are still being used as part of the on-going operations.

ASSESSMENT OF HEALTH PROBLEMS:

The site is completely fenced, which restricts public access. However, persons who enter the site could contact contaminants in the soil by digging or otherwise disturbing the soil. People are not drinking the contaminated groundwater because the area is served by a public water supply that is not contaminated by the site. Volatile organic compounds in the groundwater may move into the soil vapor (air spaces within the soil), which in turn may move into overlying buildings and affect the indoor air quality. This process, which is similar to the movement of radon gas from the subsurface into the indoor air of buildings, is referred to as soil vapor intrusion. Sampling has indicated that soil vapor intrusion does not represent a current exposure pathway given the use of the site. However, an additional soil vapor intrusion evaluation is recommended if site related contaminants are no longer used at the facility. Sampling has indicated that soil vapor intrusion is not an off-site concern.

PROJECT COMPLETIONS:

Operable Unit 01 - REMEDIAL PROGRAM

PROJECT	DESCRIPTION	END DATE	STATUS
Remedial Investigation		03/31/2016	Actual

Operable Unit 01A - Storm Sewer Cleaning

PROJECT	DESCRIPTION	END DATE	STATUS
Remedial Design		10/31/1999	Actual
Remedial Action		09/10/2000	Actual

Operable Unit 01B - South Yard Storage Area Soil Removal

PROJECT	DESCRIPTION	END DATE	STATUS
Remedial Design	IRM	05/26/2006	Actual
Remedial Action		12/06/2007	Actual

The New York State Department of Environmental Conservation has not publicly updated the following fields since 2003:

ANALYTICAL DATA AVAILABLE FOR:	Air-	Surface Water-	Groundwater-	Soil-	Sediment-
APPLICABLE STANDARDS EXCEEDED IN:	Groundwater-	Drinking Water-	Surface Water-	Air-	

GEOTECHNICAL INFORMATION:

SOIL/ROCK TYPE:
GROUNDWATER DEPTH:

LEGAL ACTION:	Type:	State-	Federal-
STATUS:	Negotiation in Progress-	Order Signed-	
REMEDIAL ACTION:	Proposed- Under Design-	In Progress-	Completed-
NATURE OF ACTION:			

Map Identification Number 4



ALBANY – GRAND AND TRINITY

85 TRINITY PLACE

ALBANY, NY 12201

Facility Id: 401054

TT-Id: 120A-0007-216

MAP LOCATION INFORMATION

Site location mapped by: MAP COORDINATE (1)
Approximate distance from property: 4766 feet to the SSW

ADDRESS CHANGE INFORMATION

Revised street: 85 TRINITY PL
Revised zip code: 12202

NEW YORK STATE DEPARTMENT OF ENVIRONMENTAL CONSERVATION
DIVISION OF ENVIRONMENTAL REMEDIATION
INACTIVE HAZARDOUS WASTE DISPOSAL SITE INFORMATION

CLASSIFICATION CODE: N
CLASSIFICATION CODE DESCRIPTION:
No further action

REGION: 4

SITE CODE: 401054
DEC ID: 395364

NAME OF SITE: Albany - Grand and Trinity
STREET ADDRESS: 85 Trinity Place
CITY: Albany ZIP: 12201

TOWN: Albany (c)
COUNTY: Albany

ESTIMATED SIZE:

SITE TYPE: Dump- Structure- Lagoon- Landfill- Treatment Pond-

INSTITUTIONAL/ENGINEERING CONTROLS:
None reported

CROSS REFERENCES:
IDENTIFIER

SOURCE

The following cross reference(s) have been deleted from the registry. Data reflects previous information.

0403550	Spill No.
0403551	Spill No.
v00466	VCP Site ID

SITE OWNER/OPERATOR/REPOSITORY INFORMATION:

CURRENT OWNER(S):
NAME: National Grid
ADDRESS: 300 Erie Blvd West
Syracuse, NY 13202

OWNER(S) DURING DISPOSAL:

OPERATOR(S) DURING DISPOSAL:

HAZARDOUS WASTE DISPOSAL PERIOD:

SITE DESCRIPTION:
See site V00466

CONFIRMED HAZARDOUS WASTE DISPOSED:

None reported

ASSESSMENT OF ENVIRONMENTAL PROBLEMS:

Please see site #V00466

ASSESSMENT OF HEALTH PROBLEMS:

None provided

PROJECT COMPLETIONS:

Operable Unit 01 - Remedial Program

PROJECT	DESCRIPTION	END DATE	STATUS
Site Characterization		09/24/2013	Actual

The New York State Department of Environmental Conservation has not publicly updated the following fields since 2003:

ANALYTICAL DATA AVAILABLE FOR:	Air-	Surface Water-	Groundwater-	Soil-	Sediment-
APPLICABLE STANDARDS EXCEEDED IN:	Groundwater-	Drinking Water-	Surface Water-	Air-	

GEOTECHNICAL INFORMATION:

SOIL/ROCK TYPE:

GROUNDWATER DEPTH:

LEGAL ACTION:

Type:

State-

Federal-

STATUS:

Negotiation in Progress-

Order Signed-

REMEDIAL ACTION:

Proposed-

Under Design-

In Progress-

Completed-

NATURE OF ACTION:

Map Identification Number 5



FORMER LOUDON AND KEM CLEANERS

350 NORTHERN BOULEVARD

ALBANY, NY 12204

Facility Id: 401060

TT-Id: 120A-0006-211

MAP LOCATION INFORMATION

Site location mapped by: MAP COORDINATE (1)

Approximate distance from property: 5135 feet to the N

ADDRESS CHANGE INFORMATION

Revised street: NO CHANGE

Revised zip code: NO CHANGE

NEW YORK STATE DEPARTMENT OF ENVIRONMENTAL CONSERVATION
DIVISION OF ENVIRONMENTAL REMEDIATION
INACTIVE HAZARDOUS WASTE DISPOSAL SITE INFORMATION

CLASSIFICATION CODE: 02 REGION: 4
CLASSIFICATION CODE DESCRIPTION:
Significant threat to the public health or environment - action required.

SITE CODE: 401060
DEC ID: 441363

NAME OF SITE: Former Loudon and Kem Cleaners
STREET ADDRESS: 350 Northern Boulevard
CITY: Albany ZIP: 12204

TOWN: Albany (c)
COUNTY: Albany

ESTIMATED SIZE: 3.9 Acres

SITE TYPE: Dump- Structure- Lagoon- Landfill- Treatment Pond-

INSTITUTIONAL/ENGINEERING CONTROLS:
None reported

CROSS REFERENCES:

IDENTIFIER	SOURCE
0811122	Spill No.
9801651	Spill No.

SITE OWNER/OPERATOR/REPOSITORY INFORMATION:

CURRENT OWNER(S):
NAME: Sky Four Realty Company Owner Type: PRP - Class 2 HazSubs
ADDRESS: 372 Northern Blvd
Albany, NY 12204

OWNER(S) DURING DISPOSAL:

OPERATOR(S) DURING DISPOSAL:

APPLICANT REQUESTOR(S):
NAME: DF Acquisitions, LLC
Frank Lanni
ADDRESS: 27 Burton Lane
Albany, NY 12211

DOCUMENT REPOSITORY(S):
NAME: Albany Public Library - Main Library
Reference Desk
ADDRESS: 161 Washington Avenue
Albany, NY 12210

HAZARDOUS WASTE DISPOSAL PERIOD:

SITE DESCRIPTION:

LOCATION: Former Loudon and Kem Cleaners site is located in an urban area in the northern section of the City of Albany, NY. The site is northwest of Northern Boulevard, northeast of Albany-Shaker Road, east of Old Hickory Road, and southwest of Loudonville Road (Route 9).

SITE FEATURES: The site area is approximately 3.9 acres and is developed with an L-shaped retail building (strip mall). The building contains many separate businesses that operate in the single-story portion of the building and a three story office building located in the center of the building. The remainder of the site is parking for the businesses and office.

CURRENT ZONING/USE(S): The site is currently zoned commercial and most of the tenant spaces in the strip mall are currently occupied. The surrounding parcels include an apartment complex to the north, west, and southeast, a hospital to the south, and a major highway and golf course to the east and northeast. The nearest residence is located approximately 0.25 miles to the west of the site.

PAST USE OF THE SITE: Two separate addresses/tenant spaces were occupied by dry cleaners (known as Loudon Dry Cleaners, Kem Cleaners and possibly other names) that used tetrachloroethene (Perc, PCE) from approximately 1954 to 1997. The current dry cleaner business, Kem Cleaners converted to 'drop-off service only' in 1997. SITE GEOLOGY AND HYDROGEOLOGY: The overburden geology consists of varied medium to fine sands, silts, and clays. The depth to groundwater varies across the investigation area from 13 to 32 feet below ground surface (13-20 feet bgs on-site and up to 32 feet bgs off-site). The ground water flow direction is to the southeast. ADDITIONAL SITE INFORMATION: The on-site "strip mall" portion of the site was allowed entry into the Brownfield Cleanup Program on 8/31/16, and NYSDEC has implemented the off-site groundwater remedy within the hospital property. (April 2018)

CONFIRMED HAZARDOUS WASTE DISPOSED:

TYPE	QUANTITY
tetrachloroethene (PCE)	UNKNOWN
1,2-Dichloroethene	UNKNOWN
VINYL CHLORIDE	UNKNOWN
1,1 Dichloroethene	UNKNOWN
TRICHLOROETHENE (TCE)	UNKNOWN
DICHLOROETHYLENE	UNKNOWN
1,1,1 TCA	UNKNOWN
TETRACHLOROETHYLENE (PCE)	UNKNOWN

ASSESSMENT OF ENVIRONMENTAL PROBLEMS:

OU1, On-site Remediation is being handled by a Volunteer under the BCP. OU2, Off-site Remediation is complete. Prior to remediation, the primary contaminants of concern were tetrachloroethene and its associated breakdown products including trichloroethene, and cis-1,2-dichloroethene in groundwater. Remedial Actions have addressed the groundwater plume which migrated from OU1. Residual groundwater contamination is being managed under a Groundwater Monitoring and Sampling Plan by NYSDEC.

ASSESSMENT OF HEALTH PROBLEMS:

Direct contact with contaminants in soil is unlikely because the majority of the site is covered with buildings and pavement.

Contaminated groundwater at the site is not used for drinking or other purposes and the site is served by a public water supply that obtains water from a different source not affected by the contamination. Volatile organic compounds in the groundwater may move into the soil vapor (air spaces within the soil), which in turn may move into overlying buildings and affect the indoor air quality. This process, which is similar to the movement of radon gas from the subsurface into the indoor air of buildings, is referred to as soil vapor intrusion. Soil vapor intrusion sampling identified impacts to southern half of the strip mall building and actions are needed to address soil vapor intrusion. Measures are in place at one off-site building to address the potential for soil vapor intrusion. Actions are not needed to address the potential for soil vapor intrusion at other existing off-site structures. A soil vapor intrusion evaluation will be necessary should new buildings be built at the site or off-site in the portion of the property that is currently serving as a parking lot of the adjacent hospital.

PROJECT COMPLETIONS:

Operable Unit 01 - Remedial Program

PROJECT	DESCRIPTION	END DATE	STATUS
Remedial Investigation		03/06/2015	Actual

Operable Unit 02 - Off Site Groundwater Treatment

PROJECT	DESCRIPTION	END DATE	STATUS
Remedial Design	Off Site Groundwater Treatment	07/18/2017	Actual
Remedial Action	Off Site Groundwater Treatment	04/17/2018	Actual

The New York State Department of Environmental Conservation has not publicly updated the following fields since 2003:

ANALYTICAL DATA AVAILABLE FOR:	Air-	Surface Water-	Groundwater-	Soil-	Sediment-
APPLICABLE STANDARDS EXCEEDED IN:	Groundwater-	Drinking Water-	Surface Water-	Air-	

GEOTECHNICAL INFORMATION:

SOIL/ROCK TYPE:
GROUNDWATER DEPTH:

LEGAL ACTION:	Type:	State-	Federal-
STATUS:	Negotiation in Progress-	Order Signed-	
REMEDIAL ACTION:	Proposed- Under Design-	In Progress-	Completed-
NATURE OF ACTION:			



RCRA CORRECTIVE ACTION SITES IDENTIFIED WITHIN 1 MILE SEARCH RADIUS

PLEASE NOTE: * Compass directions can vary substantially for sites located very close to the subject property address.

Map Identification Number 6



NATIONAL GRID- N ALBANY SERVICE CENTER

EPA (RCRA) Name: NATIONAL GRID N ALBANY SVC CTR
 EPA (RCRA) Address: 1125 BROADWAY

1125 BROADWAY
 ALBANY, NY 12204

ALBANY, NY 12204

Facility Id: NYD000730408

TT-Id: 200A-0000-038
 Source: USEPA

MAP LOCATION INFORMATION

Site location mapped by: MANUAL MAPPING – LARGE SITE
 Approximate distance from property: 2843 feet to the NNE

ADDRESS CHANGE INFORMATION

Revised street: NO CHANGE
 Revised zip code: NO CHANGE

GENERATOR TYPE: Small Quantity Generator – Large Quantity Generator – X Treatment, Storer, Disposal Facility – X

HANDLERS WITH CORRECTIVE ACTION ACTIVITY (CORRACTS)

CORRACTS EVENT CODE	CORRACTS DATE	CORRACTS EVENT DESCRIPTION
NYCA023	12/07/1992	SV WORKPLAN REQUESTED
NYCA026	03/07/1994	SV WORKPLAN RECEIVED
NYCA027	04/20/1994	SV WORKPLAN NOD
NYCA027	05/12/1994	SV WORKPLAN NOD
NYCA027	06/06/1994	SV WORKPLAN NOD
NYCA027	06/08/1994	SV WORKPLAN NOD
NYCA026	06/10/1994	SV WORKPLAN RECEIVED
NYCA033	07/01/1994	START SV FIELD WORK
NYCA012	10/24/1994	PR/VSİ REPORT FINALIZATION
NYCA028	10/24/1994	SV WORKPLAN APPROVED
HQCA050	01/12/1995	RFA COMPLETED
HQCA070YE	01/12/1995	DETERMINATION OF NEED FOR A RFI-RFI IS NECESSARY
HQCA075ME	03/24/1995	CA PRIORITIZATION-MEDIUM CA PRIORITY
NYCA037	05/16/1995	SV DATA RECEIVED
NYCA038	09/12/1995	SV DATA APPROVED
HQCA050	09/12/1995	RFA COMPLETED
HQCA070YE	09/12/1995	DETERMINATION OF NEED FOR A RFI-RFI IS NECESSARY
HQCA100	02/14/1996	RFİ İMPOZİTİON
HQCA110	04/01/1996	İNVESTİGATİON WORKPLAN RECEIVED
HQCA225İN	06/12/1996	STABILIZATION MEASURES EVALUATION-FURTHER INVESTIGATION NECESSARY

HQCA140	06/13/1996	INVESTIGATION WORKPLAN NOTICE OF DEFICIENCY ISSUED
HQCA150	08/27/1996	RFI WORKPLAN APPROVED
HQCA180	09/23/1996	INVESTIGATION IMPLEMENTATION BEGUN
HQCA190	11/30/1997	INVESTIGATION REPORT RECEIVED
HQCA600	05/17/1999	STABILIZATION/INTERIM MEASURES DECISION
HQCA650	08/01/2000	STABILIZATION CONSTRUCTION COMPLETED
HQCA725YE	04/17/2012	HUMAN EXPOSURES CONTROLLED DETERMINATION-YES, APPLICABLE AS OF THIS DATE



CERCLIS SUPERFUND SITES IDENTIFIED WITHIN 1/2 MILE SEARCH RADIUS

PLEASE NOTE: * Compass directions can vary substantially for sites located very close to the subject property address.

Map Identification Number 7



C & F PLATING CO INC
406 NORTH PEARL STREET

ALBANY, NY 12207

EPA Facility Id: NYD002077444
TT-Id: 240A-0000-046

MAP LOCATION INFORMATION

Site location mapped by: MANUAL MAPPING (3)
Approximate distance from property: 830 feet to the N

ADDRESS CHANGE INFORMATION

Revised street: NO CHANGE
Revised zip code: NO CHANGE

NOTE: US EPA has not publicly updated most of the site information in the CERCLIS database since 10/25/2013. The following new information is available for this site.

NPL Status: Not on the NPL
NFRAP (No Further Remedial Action Planned) Status: NOT DESIGNATED AS NFRAP

Non-NPL Status: Removal Only Site (No Site Assessment Work Needed)

The following information has not been publicly updated by US EPA since 10/25/13.

USEPA COMPREHENSIVE ENVIRONMENTAL RESPONSE
COMPENSATION AND LIABILITY INFORMATION SYSTEM (CERCLIS)

SITE INFORMATION

EPA-ID: NYD002077444
Site Name: C & F PLATING CO INC
Site Street: 406 NORTH PEARL STREET
Site City/State/Zip: ALBANY, NY 12207

Site-ID: 0204500

NFRAP (No Further Remedial Activity Planned) Status: NOT DESIGNATED AS NFRAP

USGS Hydrological Unit:
Incident Category:
Non-NPL Status: Removal Only Site (No Site Assessment Work Needed)
Federal Facility Flag: Not a Federal Facility

NPL Status Indicator: Not on the NPL
RCRA Flag:
Non-NPL Stat Date: 09/09/2003

Site Type(s):
Category: Manufacturing/Processing/Maintenance Sub-Category: Metal fabrication/finishing/coating and allied industries

Contact information:

Person: CRIS D'ONOFRIO

Title: On-Scene Coordinator (OSC)

Phone:

OPERABLE UNIT INFORMATION

Operable Unit ID: 00

Operable Unit Name: SITEWIDE

Constituent Contaminant(s):

Name: CHROMIC ACID
 Contam Group: Inorganics
 Wst Src Name: electroplating waste
 Action: Removal

Media: Liquid Waste
 Min Concen:

Haz Substance Code: 7738-94-5
 Subst Of Concern:
 Max Concen:
 Start Date: 11/03/2003 Compl Date: 07/20/2004

Name: HYDROCHLORIC ACID
 Contam Group: Inorganics
 Wst Src Name: electroplating waste
 Action: Removal

Media: Liquid Waste
 Min Concen:

Haz Substance Code: 7647-01-0
 Subst Of Concern:
 Max Concen:
 Start Date: 11/03/2003 Compl Date: 07/20/2004

Name: SODIUM HYDROXIDE
 Contam Group: Inorganics
 Wst Src Name: electroplating waste
 Action: Removal

Media: Liquid Waste
 Min Concen:

Haz Substance Code: 1310-73-2
 Subst Of Concern:
 Max Concen:
 Start Date: 11/03/2003 Compl Date: 07/20/2004

Name: ZINC CYANIDE
 Contam Group: Inorganics
 Wst Src Name: electroplating waste
 Action: Removal

Media: Liquid Waste
 Min Concen:

Haz Substance Code: 557-21-1
 Subst Of Concern:
 Max Concen:
 Start Date: 11/03/2003 Compl Date: 07/20/2004

Waste Source Media:

Wst Src Name: electroplating waste
 Action: Removal
 Low Volume:

Media: Liquid Waste
 Start Date: 11/03/2003 Compl Date: 07/20/2004
 High Volume:

Removal Response activity:

Technology Type: Disposal
 Technology Group: OTHER
 Action: Removal

Media: Liquid Waste

Start Date: 11/03/2003 Compl Date: 07/20/2004

ACTION INFORMATION

Name: Removal Assessment
 Lead: EPA Fund-Financed

Start Date: 05/27/2003 Operable Unit ID: 00
 Completion Date: 09/09/2003

Qualifier:		Fin Budget Src:	Removal	
Name:	Removal	Start Date:	11/03/2003	Operable Unit ID: 00
Lead:	EPA Fund-Financed	Completion Date:	07/20/2004	
Qualifier:	Cleaned up	Fin Budget Src:	Removal	
Name:	Issue Request Letters (104e)	Start Date:		Operable Unit ID: 00
Lead:	Federal Enforcement	Completion Date:	06/07/2006	
Qualifier:		Fin Budget Src:		
Name:	Non-NPL PRP Search	Start Date:	08/19/2003	Operable Unit ID: 00
Lead:	Federal Enforcement	Completion Date:	07/18/2007	
Qualifier:	Search Complete, No Viable PRPs	Fin Budget Src:	Enforcement	

FINANCIAL INFORMATION

Action Name:	Removal	Financial ID:	0001
Financial Type:	Commitment	Date:	09/18/2003
Budget Source:	Removal	Amount:	\$82100
Action Name:	Removal	Financial ID:	0001
Financial Type:	Decommitment	Date:	09/25/2003
Budget Source:	Removal	Amount:	\$82100
Action Name:	Removal	Financial ID:	0001
Financial Type:	Actual Obligation	Date:	09/25/2003
Budget Source:	Removal	Amount:	\$82100
Action Name:	Removal	Financial ID:	0002
Financial Type:	Commitment	Date:	01/09/2004
Budget Source:	Removal	Amount:	\$50000
Action Name:	Removal	Financial ID:	0002
Financial Type:	Decommitment	Date:	01/16/2004
Budget Source:	Removal	Amount:	\$50000
Action Name:	Removal	Financial ID:	0002
Financial Type:	Actual Obligation	Date:	01/16/2004
Budget Source:	Removal	Amount:	\$50000
Action Name:	Removal	Financial ID:	0001
Financial Type:	Deobligation	Date:	02/17/2004
Budget Source:	Removal	Amount:	\$53205

Action Name: Removal	Financial ID: 0001
Financial Type: Extramural Outlay (Payment)	Date: 02/17/2004
Budget Source: Removal	Amount: \$53205
Action Name: Removal Assessment	Financial ID: 0001
Financial Type: Actual Obligation	Date: 05/11/2004
Budget Source: Removal	Amount: \$1972
Action Name: Removal Assessment	Financial ID: 0001
Financial Type: Deobligation	Date: 05/11/2004
Budget Source: Removal	Amount: \$1972
Action Name: Removal Assessment	Financial ID: 0001
Financial Type: Extramural Outlay (Payment)	Date: 05/11/2004
Budget Source: Removal	Amount: \$1972
Action Name: Removal Assessment	Financial ID: 0002
Financial Type: Actual Obligation	Date: 06/14/2004
Budget Source: Removal	Amount: \$2182
Action Name: Removal Assessment	Financial ID: 0002
Financial Type: Deobligation	Date: 06/14/2004
Budget Source: Removal	Amount: \$2182
Action Name: Removal Assessment	Financial ID: 0002
Financial Type: Extramural Outlay (Payment)	Date: 06/14/2004
Budget Source: Removal	Amount: \$2182
Action Name: Removal	Financial ID: 0002
Financial Type: Deobligation	Date: 06/25/2004
Budget Source: Removal	Amount: \$9086
Action Name: Removal	Financial ID: 0002
Financial Type: Extramural Outlay (Payment)	Date: 06/25/2004
Budget Source: Removal	Amount: \$9086
Action Name: Removal Assessment	Financial ID: 0003
Financial Type: Actual Obligation	Date: 07/06/2004
Budget Source: Removal	Amount: \$1597
Action Name: Removal Assessment	Financial ID: 0003
Financial Type: Deobligation	Date: 07/06/2004
Budget Source: Removal	Amount: \$1597

Action Name: Removal Assessment Financial Type: Extramural Outlay (Payment) Budget Source: Removal	Financial ID: 0003 Date: 07/06/2004 Amount: \$1597
Action Name: Removal Assessment Financial Type: Actual Obligation Budget Source: Removal	Financial ID: 0004 Date: 08/11/2004 Amount: \$1072
Action Name: Removal Assessment Financial Type: Deobligation Budget Source: Removal	Financial ID: 0004 Date: 08/11/2004 Amount: \$1072
Action Name: Removal Assessment Financial Type: Extramural Outlay (Payment) Budget Source: Removal	Financial ID: 0004 Date: 08/11/2004 Amount: \$1072
Action Name: Removal Financial Type: Deobligation Budget Source: Removal	Financial ID: 0003 Date: 09/03/2004 Amount: \$34363
Action Name: Removal Financial Type: Extramural Outlay (Payment) Budget Source: Removal	Financial ID: 0003 Date: 09/03/2004 Amount: \$34363
Action Name: Removal Financial Type: Deobligation Budget Source: Removal	Financial ID: 0004 Date: 09/20/2004 Amount: \$14166
Action Name: Removal Financial Type: Actual Obligation Budget Source: Removal	Financial ID: 0003 Date: 09/28/2004 Amount: \$19809
Action Name: Removal Financial Type: Deobligation Budget Source: Removal	Financial ID: 0005 Date: 09/28/2004 Amount: \$19809
Action Name: Removal Financial Type: Extramural Outlay (Payment) Budget Source: Removal	Financial ID: 0004 Date: 09/28/2004 Amount: \$19809
Action Name: Removal Financial Type: Extramural Deoutlay (Credit) Budget Source: Removal	Financial ID: 0001 Date: 09/28/2004 Amount: \$19809

Action Name: Removal
Financial Type: Deobligation
Budget Source: Removal

Financial ID: 0006
Date: 09/30/2004
Amount: \$20000

Action Name: Removal
Financial Type: Deobligation
Budget Source: Removal

Financial ID: 0007
Date: 09/30/2004
Amount: \$1280

Action Name: Removal
Financial Type: Extramural Outlay (Payment)
Budget Source: Removal

Financial ID: 0005
Date: 09/30/2004
Amount: \$1280

Action Name: Removal
Financial Type: Deobligation
Budget Source: Removal

Financial ID: 0008
Date: 04/25/2005
Amount: \$0



BROWNFIELDS SITES (STATE & LOCAL) IDENTIFIED WITHIN 1/2 MILE SEARCH RADIUS

PLEASE NOTE: * Compass directions can vary substantially for sites located very close to the subject property address.

Map Identification Number 8

QUACKENBUSH SQUARE

Facility Id: B00089
TT-Id: 300A-0003-495

25 QUACKENBUSH SQUARE, ALBANY (C), NY 12207-

MAP LOCATION INFORMATION

Site location mapped by: MAP COORDINATE (1)
Approximate distance from property: 0 feet

ADDRESS CHANGE INFORMATION

Revised street: 25 QUACKENBUSH SQ
Revised zip code: NO CHANGE

Brownfield Program: Environmental Restoration Program

NEW YORK STATE DEPARTMENT OF ENVIRONMENTAL CONSERVATION
DIVISION OF ENVIRONMENTAL REMEDIATION
ENVIRONMENTAL RESTORATION PROGRAM

CLASSIFICATION CODE: N
CLASSIFICATION CODE DESCRIPTION:
No further action

REGION: 4

SITE CODE: B00089
DEC ID: 57240

NAME OF SITE: Quackenbush Square
STREET ADDRESS: 25 Quackenbush Square
CITY: ALBANY (c) ZIP: 12207-

TOWN: Albany (c)
COUNTY: Albany

SITE TYPE: Dump- Structure- Lagoon- Landfill- Treatment Pond-

ESTIMATED SIZE: 0.1 Acre

INSTITUTIONAL/ENGINEERING CONTROLS:
None reported

CROSS REFERENCES:
None reported

SITE OWNER/OPERATOR/REPOSITORY INFORMATION:
None reported

HAZARDOUS WASTE DISPOSAL PERIOD:

SITE DESCRIPTION:

ERP Application terminated 1/13/00.

CONFIRMED HAZARDOUS WASTE DISPOSED:

None reported

ASSESSMENT OF ENVIRONMENTAL PROBLEMS:

None provided

ASSESSMENT OF HEALTH PROBLEMS:

None provided

PROJECT COMPLETIONS:

None reported

Map Identification Number 9



AMOS AT QUACKENBUSH

CORNER OF BROADWAY AND SPENCER STREET, ALBANY, NY 12207

Facility Id: C401052

TT-Id: 320A-0003-273

MAP LOCATION INFORMATION

Site location mapped by: MAP COORDINATE (1)

Approximate distance from property: 0 feet

ADDRESS CHANGE INFORMATION

Revised street: BROADWAY / SPENCER ST

Revised zip code: NO CHANGE

Brownfield Program: Brownfield Cleanup Program

NEW YORK STATE DEPARTMENT OF ENVIRONMENTAL CONSERVATION
DIVISION OF ENVIRONMENTAL REMEDIATION
BROWNFIELD CLEANUP PROGRAM

CLASSIFICATION CODE: N

REGION: 4

SITE CODE: C401052

DEC ID: 356888

CLASSIFICATION CODE DESCRIPTION:

No further action

NAME OF SITE: Amos at Quackenbush

STREET ADDRESS: Corner of Broadway and Spencer Street

CITY: Albany ZIP: 12207

TOWN: Albany (c)

COUNTY: Albany

ESTIMATED SIZE: 1.8 Acres

SITE TYPE: Dump- Structure- Lagoon- Landfill- Treatment Pond-

INSTITUTIONAL/ENGINEERING CONTROLS:
None reported

CROSS REFERENCES:

IDENTIFIER

SOURCE

The following cross reference(s) have been deleted from the registry. Data reflects previous information.

0513590	Spill No.
4-443018	PBS No.

SITE OWNER/OPERATOR/REPOSITORY INFORMATION:

CURRENT OWNER(S):

NAME: Albany Local Development Corp.	Owner Type: Corporate or Commercial
ADDRESS: 21 Lodge Street	
Albany, NY 12207	

NAME: Albany Soma Project, LLC
Daniel M. Queri
ADDRESS: 227 West Fayette Street
Suite 200
Syracuse, NY 13202

NAME: Michael Cioffi and Margi B. Cioffi Family Trust
Michael Cioffi
ADDRESS: 22 Par Circle
Albany, NY 12208

NAME: Wm. D. Jane Cioffi Irrevocable Trust
c/o Michael Cioffi
ADDRESS: 22 Par Circle
Albany, NY 12208

NAME: Genoveva Cioffi
c/o Michael Cioffi
ADDRESS: 22 Par Circle
Albany, NY 12208

OWNER(S) DURING DISPOSAL:

OPERATOR(S) DURING DISPOSAL:

NAME: Richard S. Hameroff

ADDRESS: 705 Broadway
Albany, NY 12207

NAME: Syed Naz Jeffrey
ADDRESS: 705 Broadway
Albany, NY 12207

APPLICANT REQUESTOR(S) :

NAME: Albany Soma Project, LLC
Dan Queri
ADDRESS: 227 West Fayette Street, Suite 200
Syracuse, NY 13202

DOCUMENT REPOSITORY(S) :

NAME: Albany Public Library
ADDRESS: 161 Washington Avenue
Albany, NY 12210-2398

HAZARDOUS WASTE DISPOSAL PERIOD:

SITE DESCRIPTION:

Location: The proposed BCP site is located at the corner of Broadway and Spencer Street a.k.a Quackenbush Square in downtown Albany and is approximately 900 feet west of the Hudson River, in Albany County. The Site is bordered to the north by Spencer Street, to the east by Montgomery Street, to the south by commercial buildings, and to the west by Broadway. Site Features: The site consists of 16 parcels totaling about 1.8 acres. The site is vacant, almost entirely covered with buildings or paved surfaces, except for an untended vegetated and treed area along the Broadway side of the site. Existing site structures include three 2-story brick and concrete buildings, two single-story framed buildings adjacent to one of the 2-story buildings, and two single-story brick and concrete buildings.

Current Zoning and Land Use: The Site is currently zoned Central Business District (C-3) and is vacant. Surrounding property uses include a visitors center, two restaurants, parking lots and a parking garage, and several high-rise offices. Past Use of the Site: Industrial activities at the site included various manufacturing operations including a box factory, a roofing supplier, a tin shop, a meat packing plant, an insecticide factory and produce storage. It also included and a gas station that also conducted auto repair activities.

Site Geology and Hydrogeology: The top layer of soil is fill and is comprised of varying quantities of sand, silt, clay, and gravel mixed with brick, ash, wood, small roots and metal debris. This material extends to a depth of 4 to 12 feet below grade. The material is loose to medium-dense with varying moisture content (dry to wet). The native soil immediately below the fill is lacustrine (lake bottom) varved (layered) silt with clay. This deposit includes a stiffer brown crust of silt and clay overlying soft, wet, grey silt and clay, extends to a depth of 16-37 feet, being generally thicker to the west toward Broadway. This stratum is soft to very stiff.

Beneath the varved silt and clay stratum, there is a stratum of sand with varying amounts of clay, silt, and gravel. This layer extends to depths of 32 to 47 feet below grade and is loose to dense and wet. Beneath this a glacial till layer extending to a depth of 40-50 feet below grade. The stratum is very dense and is dry to moist. Groundwater generally occurs within the

unconsolidated sediments at average depths of 2 feet to 16 feet below ground surface. Groundwater generally flows in a southeasterly direction across the site.

CONFIRMED HAZARDOUS WASTE DISPOSED:

TYPE	QUANTITY

The following material(s) have been deleted from the registry. Data reflects previous information.	
LEAD	UNKNOWN
Chrysene	UNKNOWN
NAPHTHALENE	UNKNOWN
indeno(1,2,3-cd)pyrene	UNKNOWN
TETRACHLOROETHYLENE (PCE)	UNKNOWN
MERCURY	UNKNOWN
BENZ(A) ANTHRACENE	UNKNOWN
CADMIUM	UNKNOWN
BENZO(A) PYRENE	UNKNOWN
BENZO [K] FLUORANTHENE	UNKNOWN
CHROMIUM	UNKNOWN
benzene, toluene, ethylbenzene and xylenes (BTEX)	UNKNOWN
DICHLOROETHYLENE	UNKNOWN
1,1,1 TCA	UNKNOWN

ASSESSMENT OF ENVIRONMENTAL PROBLEMS:

Nature and Extent of Contamination: Several sources for the contaminants detected in soil, groundwater and soil vapor include historical, exhumed and possible existing underground storage tanks, building floor drains, automotive repair operations, surface runoff from gasoline fueling areas, historical petroleum spills, historical railroad spurs and historical industrial and commercial uses resulting in petroleum-related contaminants, solvents and metals impacts to on-site media. Soil Metals (primarily chromium and mercury) were detected in all soil samples above unrestricted use soil cleanup objectives (USCOs); some of the samples also had concentrations of lead, mercury and cadmium above the restricted commercial use SCOs. However, metal concentrations were typical of an urban industrial site. Semi-volatile organic compounds (SVOCs) were detected in about 10% of soil samples. The SVOCs above USCOs were all poly-cyclic aromatic hydrocarbons (PAHs) associated with petroleum and located in the area of the gas station and auto repair facility. Volatile organic compounds (VOCs) generally were not present in soil. However, PCE and dichloroethene (DCE) were detected at elevated concentrations in a floor drain in the auto repair facility. Thirteen post-excavation soil samples were obtained from the 2010 UST excavation IRM for laboratory analysis of volatile and semi-volatile organic compounds and metals. Based on the post-excavation soil sample results, all thirteen soils samples show total chromium values above the unrestricted use soil cleanup objective (USCO) of 1 ppm but below the restricted residential use SCOs. In addition, lead was reported above the USCO of 63 ppm along the north and south walls and, northwest corner of the excavation. All other lead concentrations are reported below the USCO. Mercury was also reported above the USCO of 0.18 ppm along the four excavation walls and in the northwest corner. Mercury concentration were below the RRUSCOs. VOC concentrations in all of the post-excavation samples were all non-detect and/or below their respective USCOs. With the exception of benzo(a)anthracene, chrysene, benzo(k)fluoranthrene and indeno(1,2,3- cd)pyrene in one sample, SVOC concentrations were non-detect or below their respective USCOs. Groundwater Excluding the naturally occurring sodium, iron and manganese, no dissolved metals were found to exceed ground water standards. As with the soil, the SVOCs detected above groundwater standards were petroleum related PAHs. The VOCs detected above groundwater standards were BTEX and methyl tertiary butyl ether (MTBE),

which are all gasoline compounds apparently originating at the service station. Soil Vapor PCE was detected in four sampling points at up to 5800 ug/m3. Other chlorinated VOCs and BTEX compounds were also detected in soil vapor samples, but at lower concentrations.

ASSESSMENT OF HEALTH PROBLEMS:

None provided

PROJECT COMPLETIONS:

Operable Unit 01 - Remedial Program

PROJECT	DESCRIPTION	END DATE	STATUS
Remedial Investigation		05/29/2012	Actual

Operable Unit 01A - Underground storage tank removal.

PROJECT	DESCRIPTION	END DATE	STATUS
Remedial Design	tank pull	07/09/2010	Actual
Remedial Action		12/02/2010	Actual

Map Identification Number 10



CAPITAL CENTER

CORNER OF BROADWAY AND SPENCER STREET, ALBANY, NY 12207

Facility Id: C401070

TT-Id: 320A-0004-163

MAP LOCATION INFORMATION

Site location mapped by: MAP COORDINATE (1)

Approximate distance from property: 0 feet

ADDRESS CHANGE INFORMATION

Revised street: BROADWAY / SPENCER ST

Revised zip code: NO CHANGE

Brownfield Program: Brownfield Cleanup Program

NEW YORK STATE DEPARTMENT OF ENVIRONMENTAL CONSERVATION
DIVISION OF ENVIRONMENTAL REMEDIATION
BROWNFIELD CLEANUP PROGRAM

CLASSIFICATION CODE: C

REGION: 4

SITE CODE: C401070

DEC ID: 486910

CLASSIFICATION CODE DESCRIPTION:

Remediation Complete (formerly D2). Sites may still require some degree of site management associated with either operation, maintenance, and monitoring or with institutional/engineering controls (IC/ECs).

NAME OF SITE: Capital Center

STREET ADDRESS: Corner of Broadway and Spencer Street

CITY: Albany ZIP: 12207

TOWN: Albany (c)

COUNTY: Albany

ESTIMATED SIZE: 1.636 Acres

SITE TYPE: Dump- Structure- Lagoon- Landfill- Treatment Pond-

INSTITUTIONAL/ENGINEERING CONTROLS:
None reported

CROSS REFERENCES:

IDENTIFIER	SOURCE
0009060	Spill No.
0513590	Spill No.
0704559	Spill No.
1704243	Spill No.
1704559	Spill No.
1707959	Spill No.
4-443018	PBS No.
9415197	Spill No.
9512070	Spill No.
9813466	Spill No.
C401052	BCP Site ID
C401070-10-13	Agreement/Consent Order Number
R2017-20292	County Recording Identifier
R2017-20292	Environmental Easement No.

SITE OWNER/OPERATOR/REPOSITORY INFORMATION:

CURRENT OWNER(S):

NAME: FC 705 Broadway LLC
John O'Brien
ADDRESS: 333 West Washington Street, Suite 600
Syracuse, NY 13202

OWNER(S) DURING DISPOSAL:

OPERATOR(S) DURING DISPOSAL:

APPLICANT REQUESTOR(S):

NAME: First Columbia, L.L.C.
Christopher J. Bette
ADDRESS: 22 Century Hill Drive, Suite 301
Latham, NY 12110

NAME: FC 705 Broadway LLC
Michael P. Falcone
ADDRESS: 333 W. Washington Street, Suite 600
Syracuse, NY 13202

NAME: 705 Broadway Common Space, LLC
Michael P. Falcone
ADDRESS: 333 W. Washington Street, Suite 600
Syracuse, NY 13202

NAME: 705 Broadway Hotel, LLC
Michael P. Falcone
ADDRESS: 333 W. Washington Street, Suite 600
Syracuse, NY 13202

NAME: 705 Broadway Office, LLC
Michael P. Falcone
ADDRESS: 333 W. Washington Street, Suite 600
Syracuse, NY 13202

NAME: 705 Broadway Parking, LLC
Michael P. Falcone
ADDRESS: 333 W. Washington Street, Suite 600
Syracuse, NY 13202

NAME: 705 Broadway Resident One, LLC
Michael P. Falcone
ADDRESS: 333 W. Washington Street, Suite 600
Syracuse, NY 13202

NAME: 705 Broadway Resident Two, LLC
Michael P. Falcone
ADDRESS: 333 W. Washington Street, Suite 600
Syracuse, NY 13202

NAME: 705 Broadway Retail, LLC
Michael P. Falcone
ADDRESS: 333 W. Washington Street, Suite 600
Syracuse, NY 13202

NAME: 705 Broadway Retail One, LLC
Michael P. Falcone
ADDRESS: 333 W. Washington Street, Suite 600
Syracuse, NY 13202

NAME: 705 Broadway Retail Two, LLC
Michael P. Falcone
ADDRESS: 333 W. Washington Street, Suite 600
Syracuse, NY 13202

DOCUMENT REPOSITORY(S) :

NAME: Albany Public Library
 ADDRESS: 161 Washington Avenue
 Albany, NY 12210-2398

HAZARDOUS WASTE DISPOSAL PERIOD:

SITE DESCRIPTION:

Location: The site is located at the corner of Broadway and Spencer Street in downtown Albany, approximately 900 feet west of the Hudson River. The site is bordered to the north by Spencer Street, to the east by Montgomery Street, to the south by commercial buildings and to the west by Broadway. Site Features: Prior to redevelopment, the site consisted of 16 parcels totaling about 1.636 acres. The site was vacant and almost entirely covered with building slabs or paved surfaces. The site now consists of one lot (76.27-1-18)

Current Zoning and Land Use: The site is currently zoned Central Business District (C-3) which is a commercial zoning that allows for residential use. Surrounding property uses include the Albany visitors' center, two restaurants, parking lots, a parking garage and several high-rise office buildings. Past Use of the Site: In the past the site has been used for various manufacturing operations including a box factory, a roofing supplier, a tin shop, a meat packing plant, an insecticide factory, produce storage and a gas station that conducted auto repairs.

Site Geology and Hydrogeology: The native soil immediately below the fill is lacustrine (lake bottom) varved (layered) silt with clay. This deposit includes a stiffer brown crust of silt and clay overlying soft, wet, grey silt and clay, extends to a depth of 16-37 feet, being generally thicker to the west toward Broadway. This stratum is soft to very stiff. Beneath the varved silt and clay stratum, there is a stratum of sand with varying amounts of clay, silt, and gravel. This layer extends to depths of 32 to 47 feet below grade and is loose to dense and wet. Beneath this is a glacial till layer extending to a depth of 40-50 feet below grade. This stratum is very dense and is dry to moist. Groundwater generally flows in a southeasterly direction across the site toward the Hudson River.

CONFIRMED HAZARDOUS WASTE DISPOSED:

TYPE	QUANTITY
chromium	UNKNOWN
benzo(a)pyrene	UNKNOWN
benzene	UNKNOWN
chrysene	UNKNOWN
benzo(a)anthracene	UNKNOWN
lead	UNKNOWN
MTBE (methyl-tert-butyl ether)	UNKNOWN
1,2,4-trimethylbenzene	UNKNOWN
mercury	UNKNOWN
tetrachloroethene (PCE)	UNKNOWN
ethylbenzene	UNKNOWN

ASSESSMENT OF ENVIRONMENTAL PROBLEMS:

Remediation at the site is complete. Prior to remediation, the primary contaminants of concern in soil were petroleum related contaminants and the metals and polycyclic aromatic hydrocarbons associated with historic fill. Similar petroleum related contaminants and MTBE were present in groundwater. Remedial actions have successfully achieved Track 1 unrestricted use soil cleanup objectives across most of the site, though continued chemical injections are planned over a five-year period to further treat groundwater at the site.

Due to an adjacent structure that prohibited deep excavation, a small 0.04-acre portion of the site in the southeast corner was remedied with a cover system consistent with Track 4, restricted residential use. Contamination in the Track 4 area is being managed under a Site Management Plan.

ASSESSMENT OF HEALTH PROBLEMS:

This Health Assessment is presently being updated and will be posted upon receipt from the NYSDOH

PROJECT COMPLETIONS:

Operable Unit 00 - Site Management

PROJECT	DESCRIPTION	END DATE	STATUS
Certificate of Completion		12/29/2017	Actual

Operable Unit 01 - Remedial Program

PROJECT	DESCRIPTION	END DATE	STATUS
Remedial Design		08/26/2016	Actual
Remedial Investigation		08/26/2016	Actual
Remedial Action		12/29/2017	Actual

Operable Unit 01A - Underground storage tank removal

PROJECT	DESCRIPTION	END DATE	STATUS
Remedial Action		12/02/2010	Actual

Map Identification Number 11



ARBOR HILL GATEWAY PROPERTIES

225 HENRY JOHNSON BOULEVARD, ALBANY, NY 12207

Facility Id: E401048

TT-Id: 300A-0001-417

MAP LOCATION INFORMATION

Site location mapped by: MAP COORDINATE (1)
Approximate distance from property: 2372 feet to the NW

ADDRESS CHANGE INFORMATION

Revised street: NO CHANGE
Revised zip code: 12210

Brownfield Program: Environmental Restoration Program

CLASSIFICATION CODE: C REGION: 4 SITE CODE: E401048
CLASSIFICATION CODE DESCRIPTION: DEC ID: 333385

Remediation Complete (formerly D2). Sites may still require some degree of site management associated with either operation, maintenance, and monitoring or with institutional/engineering controls (IC/ECs).

NAME OF SITE: Arbor Hill Gateway Properties
STREET ADDRESS: 225 Henry Johnson Boulevard TOWN: Albany (c)
CITY: Albany ZIP: 12207 COUNTY: Albany

SITE TYPE: Dump- Structure- Lagoon- Landfill- Treatment Pond- ESTIMATED SIZE: 0.55 Acre

INSTITUTIONAL/ENGINEERING CONTROLS:
CONTROL: IN-PLACE DATE:
Ground Water Use Restriction 02/18/2016
Environmental Easement 02/18/2016
Soil Management Plan 02/18/2016
Cover System 02/18/2016
Landuse Restriction 02/18/2016
Monitoring Plan 02/18/2016
Site Management Plan 02/18/2016
IC/EC Plan 02/18/2016

CROSS REFERENCES:
IDENTIFIER SOURCE

C302755 Agreement/Consent Order Number
R2016-3695 County Recording Identifier

SITE OWNER/OPERATOR/REPOSITORY INFORMATION:
CURRENT OWNER(S):
NAME: City of Albany Owner Type: Local Government
Kathy M. Sheehan
ADDRESS: City Hall, Room 103
Albany, NY 12207

OWNER(S) DURING DISPOSAL:

OPERATOR(S) DURING DISPOSAL:

APPLICANT REQUESTOR(S):
NAME: Albany Community Development Agency Applicant Type: Local Government
Luis Perez

ADDRESS: Albany Community Development Agency
 200 Henry Johnson Boulevard
 Albany, NY 12210

NAME: Luis Perez
 ADDRESS: 200 Henry Johnson Boulevard
 Albany, NY 12210

Applicant Type: Local Government

DOCUMENT REPOSITORY(S) :

NAME: Albany Community Development Agency
 Luis Perez
 ADDRESS: 200 Henry Johnson Boulevard
 Albany, NY 12210

Repository Typ: Local Government

HAZARDOUS WASTE DISPOSAL PERIOD:

SITE DESCRIPTION:

Location: The site is located in the Arbor Hill section of the City of Albany, Albany County. The property primarily fronts on Northern Boulevard (also known as Henry Johnson Boulevard) and its intersections with Livingston Avenue and Colonie Street. The site area encompasses approximately 0.5 acres. Site Features: The main site feature includes the redeveloped Arbor Hill Gateway Park and the Henry Johnson Memorial in the park. The park area is a mixture of paved and landscaped areas. Current Zoning/Use: The property is zoned commercial and has been redeveloped into a community park. The surrounding properties are a mixture of residential, commercial, and road rights-of-way. Historical Uses: The property was historically used as a gas and service station. Records indicated that there were six registered tanks at the facility. This included five underground storage tanks (USTs - four gasoline and one diesel fuel) and one above-ground storage tank for #2 fuel oil. A maintenance pit, sump, hydraulic reservoir, and the gas dispenser islands were present on the site. Poor housekeeping and leaking storage vessels appear to have led to the soil and groundwater contamination. A Phase I Environmental Site Assessment (ESA) was conducted in November 2003. A Phase II ESA, which included a surface and subsurface investigation, was conducted in July 2004. Subsequent to this investigation the city of Albany removed debris and remaining structures from the site, including an above-ground storage tank, due to the collapse of the service station building. The maintenance pit was also backfilled with soil at that time.

The Phase I and II ESAs indicated subsurface petroleum contamination of both the soil and groundwater in the area of the former service station and USTs. Based on the Phase I and II ESAs, the city of Albany was able to enter the Environmental Restoration Program to address the contamination at the property. Operable Units: The site was divided into two operable units. An operable unit represents a portion of a remedial program for a site that for technical reasons can be addressed separately to investigate, eliminate, or mitigate a release, threat of release, or exposure pathway resulting from site contamination. Operable Unit 1 (OU1) is the on-site source area of the former gas and service station. OU2 consists of the off-site groundwater and soil vapor. Site Geology and Hydrogeology: The underlying soil deposits at the site are fine to medium brown sands and silt over silt and clay, and backfill materials consisting of gravel, stone dust, and bank sand. The water table is between 4' and 14' below the ground surface. Groundwater generally follows the topography, flowing east across the site.

CONFIRMED HAZARDOUS WASTE DISPOSED:

TYPE	QUANTITY
-----	-----
tetrachloroethene (PCE)	UNKNOWN

BENZENE	UNKNOWN
XYLENE (MIXED)	UNKNOWN
METHYL-TERT-BUTYL ETHER (MTBE)	UNKNOWN
TOLUENE	UNKNOWN
TETRACHLOROETHYLENE (PCE)	UNKNOWN
1,2,4-TRIMETHYLBENZENE	UNKNOWN
ACETONE	UNKNOWN
ETHYLBENZENE	UNKNOWN

ASSESSMENT OF ENVIRONMENTAL PROBLEMS:

Remediation at the site is complete. Contaminants of Concern at the site prior to remediation were primarily petroleum hydrocarbons (gasoline range volatile organics - BTEX) and small quantities of semi-volatile organics (polynuclear aromatic hydrocarbons - PAHs) associated with the petroleum products. Most of the impacted soil was removed from the site during the Remedial Investigation - Tank and Vessel Closure Action. A small area of residual contamination was necessarily left in place at the site during this action because of its proximity to and around underground utilities and to Northern Boulevard and Colonie Street. The remedial investigations at OU1 and OU2 indicated that there are no current or potential future environmental exposure pathways that require remediation. Groundwater contamination above SCGs (1,2,4-trimethylbenzene, benzene, ethylbenzene, and xylenes) is present in one on-site monitoring well. Concentrations of contaminants in groundwater have shown significant reductions due to natural attenuation.

Remedial actions have successfully achieved soil cleanup objectives for commercial use. Residual contamination in the groundwater is being managed under a Site Management Plan. The five-year monitoring period in the Record of Decision went through 2014. Monitoring has shown contaminant concentrations in groundwater have not dropped to below applicable groundwater standards for two consecutive years, so monitoring will continue.

ASSESSMENT OF HEALTH PROBLEMS:

Remedial actions are complete and measures are in place to control the potential for coming in contact with residual contamination remaining at the site.

PROJECT COMPLETIONS:

Operable Unit 01 - REMEDIAL PROGRAM - on-site

PROJECT	DESCRIPTION	END DATE	STATUS
Remedial Investigation		03/27/2007	Actual
Certificate of Completion		03/30/2016	Actual

Operable Unit 01A - IRM - Tank(s) pull/soil removal

PROJECT	DESCRIPTION	END DATE	STATUS
Remedial Action	Tank and Vessel Closure / Soil Removal Action	06/14/2006	Actual

Operable Unit 02 - REMEDIAL PROGRAM - Off-site vapor intrusion pathway

PROJECT	DESCRIPTION	END DATE	STATUS
Remedial Investigation		03/27/2009	No Further Action



SOLID WASTE FACILITIES IDENTIFIED WITHIN THE 1/2 MILE SEARCH RADIUS

PLEASE NOTE: * Compass directions can vary substantially for sites located very close to the subject property address.

Map Identification Number 12

ALBANY DISPOSAL T.S.

Facility Id: 01R15



136 TIVOLI STREET, ALBANY, NY 12210

TT-Id: 380A-0000-064

MAP LOCATION INFORMATION

Site location mapped by: ADDRESS MATCHING

Approximate distance from property: 1867 feet to the NNW

ADDRESS CHANGE INFORMATION

Revised street: NO CHANGE

Revised zip code: 12207

The following is historic data. The Activity ID is not associated with any other solid waste facilities.

PERMIT NUMBER	PERMIT EXPIRES	FACILITY TYPE	FACILITY STATUS	WASTE TYPES
4010100248000020	09/08/2000	SMALL TRANSFER STATION (<50000 CY/YR)	Permit	'Demolition, Mixed, Recyclables'



HAZARDOUS WASTE TREATMENT/STORAGE/DISPOSERS IDENTIFIED WITHIN THE 1/2 MILE SEARCH RADIUS

PLEASE NOTE: * Compass directions can vary substantially for sites located very close to the subject property address.

Map Identification Number 13 **NAGARA MOHAWK A NATIONAL GRID CO**
 806 BROADWAY
 EPA (RCRA) Name: NAGARA MOHAWK A NATIONAL GRID CO
 EPA (RCRA) Address: 806 BROADWAY MH 9987

ALBANY, NY 12207
 ALBANY, NY 12207

Facility Id: NYP000972133
 TT-Id: 460A-0000-593

MAP LOCATION INFORMATION
 Site location mapped by: MANUAL MAPPING (3)
 Approximate distance from property: 0 feet

ADDRESS CHANGE INFORMATION
 Revised street: NO CHANGE
 Revised zip code: NO CHANGE

US EPA RCRA Type: GENERATOR TYPE NOT GIVEN
 Land Disposal: Receives offsite waste:
 Storer: Treatment facility:

Notification date: None Given
 Incinerator:
 Transporter:

Contact Name: STEPHEN HALLER	Source Type: Annual/Biennial Report update with Notification	Contact Phone: 315-428-5206	Contact Info Date: 02/24/2016
Contact Name: BARBARA SCHEURER	Source Type: Emergency	Contact Phone: 518-433-3696	Contact Info Date: 08/27/2015
Contact Name: BARBARA SCHEURER	Source Type: Implementer	Contact Phone: 518-433-3696	Contact Info Date: 04/07/2016

Historically listed as the following USEPA RCRA Generator Size(s) as well:
 LARGE QUANTITY GENERATOR

NYS DEC Manifested Waste Summary:
 Waste Codes, Waste Units, and Transaction Types are only shown for the most recently reported year.

WASTE CODE	WASTE DESCRIPTION	WASTE AMOUNT	WASTE UNITS	TRANSACTION TYPE	YEAR	HISTORIC MAXIMUM AMOUNT	YEAR
D008	Lead	361	POUNDS	TSD	2015		

Toxicity Information Summary

CHEMICAL NAME	CAS-NO	ACUTE TOX	TUMOR TOX	MUTAG TOX	REPRO TOX	IRRIT TOX	MCL
Lead	7439921	X	X	X	X		0.05mg/L*



HAZARDOUS MATERIAL SPILLS INTRODUCTION

The Hazardous Material Spills in this section are divided into eight spill cause groupings. These include:

Active Spills Section: Spills with incomplete paperwork that may or may not be cleaned up (See Date Cleanup Ceased)

- 1) Tank Failures
- 2) Tank Test Failures
- 3) Unknown Spill Cause or Other Spill Cause Hazardous Spills
- 4) Miscellaneous Spill Causes: Equipment Failure, Human Error, Tank Overfill, Deliberate Spill, Traffic Accidents, Housekeeping, Abandoned Drum, Vandalism and Storms.

Closed Status Spills Section: Spills with completed paperwork that may or may not be cleaned up (See Date Cleanup Ceased)

- 5) Tank Failures
- 6) Tank Test Failures
- 7) Unknown Spill Cause or Other Spill Cause Hazardous Spills
- 8) Miscellaneous Spill Causes: Equipment Failure, Human Error, Tank Overfill, Deliberate Spill, Traffic Accidents, Housekeeping, Abandoned Drum, Vandalism and Storms.

All spills within each spill cause category are presented in order of proximity to the subject site address.

Please note that spills reported within 0.25 mile (or one-eighth mile in New York City) are mapped and profiled.

Between 0.25 mile (or one-eighth mile in New York City) and 0.5 mile, only the following spills are mapped and profiled:

- * Tank Failures;
- * Tank Test Failures;
- * Unknown Spill Cause or Other Spill Cause;
- * Spills greater than 100 units of quantity; and
- * Spills reported in the NYSDEC Fall 1998 MTBE Survey.

A table at the end of each section presents a listing of reported Miscellaneous Spills with less than 100 units located between 0.25 mile (or one-eighth mile in Manhattan) and 0.5 mile. These spills are neither mapped nor profiled.



NO ACTIVE TANK FAILURES IDENTIFIED WITHIN 1/2 MILE SEARCH RADIUS



NO ACTIVE TANK TEST FAILURES IDENTIFIED WITHIN 1/2 MILE SEARCH RADIUS



ACTIVE UNKNOWN CAUSE SPILLS AND OTHER CAUSE SPILLS IDENTIFIED WITHIN 1/2 MILE SEARCH RADIUS

PLEASE NOTE: * Compass directions can vary substantially for sites located very close to the subject property address.

Map Identification Number 14 **NAT GRID VAULT 9014** **Spill Number: 1803525** **Close Date:**
 NEAR 515 BROADWAY ALBANY, NY TT-Id: 520A-0343-940

MAP LOCATION INFORMATION
 Site location mapped by: MANUAL MAPPING (3)
 Approximate distance from property: 1355 feet to the SSW

ADDRESS CHANGE INFORMATION
 Revised street: 515 BROADWAY
 Revised zip code: 12204

Source of Spill: TRANSFORMER Spiller: MATT ROOT – NAT GRID Spiller Phone:
 Notifier Type: Other Notifier Name:
 Caller Name: Caller Agency: Notifier Phone:
 DEC Investigator: JDUTBERG Contact for more spill info: MATT ROOT Contact Person Phone: 518-433-3696

Category: Known petroleum or hazardous material release with minimal potential for fire/explosion (indoors or outdoors), drinking water contamination, or releases to surface waters.

Class: Any Type of RP Including No RP – No DEC Field Response – Corrective Action by Spill Response Not Required

Spill Date	Date Cleanup Ceased	Cause of Spill	Meets Cleanup Standards		Penalty Recommended	
07/02/2018		UNKNOWN	NO		NO	

Material Spilled	Material Class	Quantity Spilled	Units	Quantity Recovered	Units	Resource(s) Affected
UNKNOWN PETROLEUM	PETROLEUM	65.00	GALLONS	0.00	GALLONS	


Caller Remarks:

loss contained to vault, investigation and c/u ongoing. C/u by EPS

DEC Investigator Remarks:

JDU telecom with Matt Root. Spill is contained in vault. NRC on site to complete cleanup and take sample to determine if it is PCB oils. Matt will follow up with monthly report and NRC Closure report.

8/5 Monthly report received 65 gal non PCB oil cleaned up by NRC. Closure report to follow. JDU

Map Identification Number 15  **BUSINESS – BROADWAY** **Spill Number: 1611646** **Close Date:**
 1028 BROADWAY ALBANY, NY TT-Id: 520A-0330-268
 BUSINESS – 1028 BROADWAY

MAP LOCATION INFORMATION

Site location mapped by: ADDRESS MATCHING
 Approximate distance from property: 1737 feet to the NNE

ADDRESS CHANGE INFORMATION

Revised street: NO CHANGE
 Revised zip code: 12204

Source of Spill: COMMERCIAL/INDUSTRIAL Spiller: NEVIN BRADFORD – UNKNOWN Spiller Phone:
 Notifier Type: Other Notifier Name: Notifier Phone:
 Caller Name: Caller Agency: Caller Phone:
 DEC Investigator: JDUTBERG Contact for more spill info: NEVIN BRADFORD Contact Person Phone: (315) 529-0482

Spill Date	Date Cleanup Ceased	Cause of Spill	Meets Cleanup Standards	Penalty Recommended
03/30/2017		UNKNOWN	NO	NO

Material Spilled	Material Class	Quantity Spilled	Units	Quantity Recovered	Units	Resource(s) Affected
GASOLINE	PETROLEUM	0	UNKNOWN	0	UNKNOWN	SOIL

Caller Remarks:

historic spill clean up pending


DEC Investigator Remarks:

Telecom with Nevin. He is doing environmental assessment for a potential buyer of the property. Property has a vacant building on it. Adjacent property used as a gas station for years and had a buried tank near the property line. Borings were done throughout the property and contamination was found near the border with the neighboring tank. Nevin will forward report when complete. JDU



ACTIVE HAZARDOUS SPILLS – MISC. SPILL CAUSES – EQUIPMENT FAILURE, HUMAN ERROR, TANK OVERFILL, DELIBERATE SPILL, TRAFFIC ACCIDENT, HOUSEKEEPING, ABANDONED DRUM, VANDALISM AND STORMS – IDENTIFIED WITHIN 1/2 MILE SEARCH RADIUS.
 All spills mapped and profiled within 1/4 mile. Between 1/4 mile and 1/2 mile search radius, spills reported to be greater than 100 units and spills reported in the NYSDEC Fall 1998 MTBE Survey are mapped and profiled. Spills reported to be less than 100 units are listed in a table at the end of this section.

PLEASE NOTE: * Compass directions can vary substantially for sites located very close to the subject property address.

Map Identification Number 16 **DRUM IN PARKING LOT ERIE BLVD @ COLONIE ST** **Spill Number: 1700565** **Close Date:**
 ERIE BLVD @ COLONIE ST ALBANY, NY TT-Id: 520A-0331-769
 RESIDENCE CORNER OF ERIE BLVD. AND COLON

MAP LOCATION INFORMATION
 Site location mapped by: MANUAL MAPPING (3)
 Approximate distance from property: 0 feet

ADDRESS CHANGE INFORMATION
 Revised street: ERIE BLVD / COLONIE ST
 Revised zip code: 12207

Source of Spill: UNKNOWN Spiller: JOE GIEBELHAUS – UNKNOWN Spiller Phone:
 Notifier Type: Citizen Notifier Name: Notifier Phone:
 Caller Name: Caller Agency: Caller Phone:
 DEC Investigator: JDUTBERG Contact for more spill info: JOE GIEBELHAUS Contact Person Phone: (518) 229-7806

Category: Known petroleum or hazardous material release with minimal potential for fire/explosion (indoors or outdoors), drinking water contamination, or releases to surface waters.
 Class: Unable or Unwilling RP – DEC Field Response – DEC Corrective Action Required

Spill Date	Date Cleanup Ceased	Cause of Spill	Meets Cleanup Standards		Penalty Recommended	
04/18/2017		ABANDONED DRUM	NO		NO	

Material Spilled	Material Class	Quantity Spilled	Units	Quantity Recovered	Units	Resource(s) Affected
MOTOR OIL	PETROLEUM	6.00	GALLONS	0.00	GALLONS	SOIL

Caller Remarks:
 side of roadway – soil affected clean up pending

DEC Investigator Remarks:


JDU telecom with Joe at OGS. Said that a citizen called in a stain at a property on the corner of Erie and Colonie Ave. Joe said it is on a loading ramp near the area where budget trucks are parked.

Checked site and spoke to Worker at Budget. Stain in on loading ramp in a vacant parking lot next to the budget lot. Budget worker said there was a leaking drum on the ramp and OGS removed the drum after it had leaked the product inside of it.

Did research on tax maps. Spill appears to be in right of way off Erie adjacent to property at 161 Montgomery St. Owned by Burkins and Foley Trucking and Storage, Inc. Called Burkins and Foley and spoke to Brenda. She said that they knew of a drum that had been abandoned in the area but it was outside of the fence and based on the tax maps they had it was in the right of way and not on their property. She didn't realize that the drum had been removed and was sending someone over to check the site. Told her that I was going to hire a contractor to take care of the oil spill.

The second adjacent property which is a parking lot is owned by Dinova Brothers Realty LLC. Spill does not appear to be on their property based on GIS maps either. JDU

4/20/17 NRC Contacted and spill was cleaned up. Soil being disposed of in drums.

Map Identification Number 17 	COMMERCIAL 79 SHERIDAN AVE	ALBANY, NY	Spill Number: 1804014	Close Date: TT-Id: 520A-0343-937
MAP LOCATION INFORMATION		ADDRESS CHANGE INFORMATION		
Site location mapped by: ADDRESS MATCHING		Revised street: NO CHANGE		
Approximate distance from property: 1258 feet to the WSW		Revised zip code: 12210		
Source of Spill: COMMERCIAL/INDUSTRIAL	Spiller: NYS OGS	Spiller Phone:		
Notifier Type: Other	Notifier Name:	Notifier Phone:		
Caller Name:	Caller Agency:	Caller Phone:		
DEC Investigator: JDUTBERG	Contact for more spill info: ED BURKHART	Contact Person Phone: (518) 642-3013		

Category: Known petroleum or hazardous material release with minimal potential for fire/explosion (indoors or outdoors), drinking water contamination, or releases to surface waters.

Class: Willing RP – DEC Field Response – Corrective Action Initiated, Taken Over, or Completed by RP or Other Agency

Spill Date	Date Cleanup Ceased	Cause of Spill	Meets Cleanup Standards		Penalty Recommended	
07/14/2018		EQUIPMENT FAILURE	NO		NO	
Material Spilled	Material Class	Quantity Spilled	Units	Quantity Recovered	Units	Resource(s) Affected
DIESEL	PETROLEUM	25.00	GALLONS	0.00	GALLONS	

Caller Remarks:

there is all contained on concrete.it was a diesel generator. The cleanup is completed. It has been inspected.

DEC Investigator Remarks:

JDU left message for Ed on both numbers. Did not receive a call back. Dave Pickett in area for another spill.

As Per DP: Solenoid failed which caused 275 AST day to be overfilled which caused product to backup into lines to engine. Diesel leaked out near injectors for engine and leaked into engine, leaked onto exhaust manifold and out a few other places and then onto concrete floor. Didn't appear that any drains were impacted. Cleaned up with speedi dry and pads. Three drums of waste generated. Some pads and speedi dry still on floor that needs to be picked up. No free product noted on the floor.

JDU to follow up with disposal documentation.

Email sent to Ed at OGS requesting Disposal receipts. Clean Harbors to complete disposal.

THE FOLLOWING ACTIVE SPILLS FOR THIS CATEGORY WERE REPORTED BETWEEN 1/4 MILE AND 1/2 MILE SEARCH RADIUS FROM THE SUBJECT ADDRESS. THESE SPILLS WERE REPORTED TO BE LESS THAN 100 UNITS IN QUANTITY AND CAUSED BY: EQUIPMENT FAILURE, HUMAN ERROR, TANK OVERFILL, DELIBERATE SPILL, TRAFFIC ACCIDENT, HOUSEKEEPING, ABANDONED DRUM, VANDALISM, OR STORMS. THESE SPILLS ARE NEITHER MAPPED NOR PROFILED IN THIS REPORT.

FACILITY ID	FACILITY NAME	STREET	CITY
1800302	NAT GRID TRANSFORMER N. PEARL ST VAULT 9513	11 N. PEARL ST	ALBANY



CLOSED STATUS TANK FAILURES IDENTIFIED WITHIN 1/2 MILE SEARCH RADIUS

PLEASE NOTE: * Compass directions can vary substantially for sites located very close to the subject property address.

Map Identification Number 18 **HENZEL ELECTRIC PEARL ST** **Spill Number: 0012022** **Close Date: 04/13/2001**
 404 N. PEARL ST ALBANY, NY TT-Id: 520A-0002-184

MAP LOCATION INFORMATION
 Site location mapped by: MANUAL MAPPING (3)
 Approximate distance from property: 742 feet to the N

ADDRESS CHANGE INFORMATION
 Revised street: NO CHANGE
 Revised zip code: 12207

Source of Spill: COMMERCIAL/INDUSTRIAL Spiller: DON HENZEL – HENZEL ELECTRIC Spiller Phone: (518) 463-4445
 Notifier Type: Other Notifier Name: PAUL SHANNON Notifier Phone: (518) 458-9203
 Caller Name: PAUL SHANNON Caller Agency: CPI ENVIRONMENTAL Caller Phone: (518) 458-9203 ext. 33
 ext: 33
 DEC Investigator: WTCHRIST Contact for more spill info: PAUL SHANNON Contact Person Phone: (518) 458-9203

Category: Known petroleum or hazardous material release with minimal potential for fire/explosion (indoors or outdoors), drinking water contamination, or releases to surface waters.
 Class: Willing RP – DEC Field Response – Corrective Action Initiated, Taken Over, or Completed by RP or Other Agency

Spill Date	Date Cleanup Ceased	Cause of Spill	Meets Cleanup Standards	Penalty Recommended
02/08/2001		TANK FAILURE	NO	NO

Material Spilled	Material Class	Quantity Spilled	Units	Quantity Recovered	Units	Resource(s) Affected
GASOLINE	PETROLEUM	0	GALLONS	0	GALLONS	SOIL

Caller Remarks:

CONTAMINATED SOIL FOUND – EXCAVATING SAME

DEC Investigator Remarks:

Prior to Sept, 2004 data translation this spill Lead_DEC Field was CHRISTENSEN 02/08/2001 – Two 1k ust were removed.

Contaminated soil was incounted under the tanks. Some groundwater was noted entering the excavation. Contaminated soil was being stockpiled on site. Subsurface investigation required.

04/13/2001 – Subsurface and closure report received from Continental Placer Inc. A total of 202.47 tons of petroleum contaminated soil was disposed of at ESMI, Fort Edward NY. The subsurface investigation revealed that the remaining soils around the tank excavation meet TAGMs. The groundwater had minor excesses in MW-1. Benzene=3ppb, Ethylbenzene=37ppb, Total Xylenes=45ppb, n-Propylbenzene=7ppb, 1,3,5-TMB & Sec-BB=20ppb, 1,2,4-Trimethylbenzene=47ppb. Monitoring Wells 2,3 and 4 were clean. Site closed with the notation that it does not meet NYS Groundwater Standards. Based on the information in this report, no further remediation is required at this time.

Map Identification Number 19 **GINSBURG PROP COLUMBIA ST** **Spill Number: 0006930** **Close Date: 10/06/2000**
 54C COLUMBIA ST ALBANY, NY TT-Id: 520A-0002-227

MAP LOCATION INFORMATION
 Site location mapped by: MANUAL MAPPING (4)
 Approximate distance from property: 1057 feet to the SSW

ADDRESS CHANGE INFORMATION
 Revised street: NO CHANGE
 Revised zip code: 12207

Source of Spill: COMMERCIAL/INDUSTRIAL Spiller: BERRY GINSBURG (BARRY?) – GINSBURG PROP Spiller Phone: (518) -
 Notifier Type: Other Notifier Name: MARK SCHNITZER. Notifier Phone: (518) 453-0146
 Caller Name: MARK SCHNITZER Caller Agency: ALPINE ENVIORNMENTAL (SP) Caller Phone: (518) 453-0146
 DEC Investigator: WTCHRIST Contact for more spill info: Contact Person Phone:

Category: Known or probable release, where, without action, there is a potential for a fire/explosion hazard (indoors or outdoors), contamination of drinking water supplies, or significant release to surface waters.
 Class: Willing RP – DEC Field Response – Corrective Action Initiated, Taken Over, or Completed by RP or Other Agency

Spill Date	Date Cleanup Ceased	Cause of Spill	PBS # Involved	Meets Cleanup Standards	Penalty Recommended
09/12/2000		TANK FAILURE	4-600733	NO	NO

Material Spilled	Material Class	Quantity Spilled	Units	Quantity Recovered	Units	Resource(s) Affected
#2 FUEL OIL	PETROLEUM	0	GALLONS	0	GALLONS	SOIL

Caller Remarks:

caller was closing a tank for property owner when holes in the tank were found


property owner was advised

tank is located under a building this will cause problems if tank needs to be removed caller will contact dec direct

DEC Investigator Remarks:

Prior to Sept, 2004 data translation this spill Lead_DEC Field was CHRISTENSEN 9/15/00 – Spoke to Mark Schnitzer of Alpine Environmental. The tank is a 3,000k under the building and in a type of vault. Has not been in use since 1980. Tank may be 75+ years old. Sample will be taken under the tank. There was 6–8 inches of old product in the tank.

10/06/00 – Received analytical results from under the tank. Minor hits for 12 compounds, with 9 over soil guidance values. Naphthalene was the highest at 87ppb. Tank closed in place with no further remediation required at this time. Does not meet standards.

Map Identification Number 20 **PRITCHARD TIVOLI ST** **Spill Number: 8903874** **Close Date: 07/31/1989**
 133 TIVOLI ST ALBANY, NY TT-Id: 520A-0002-293

MAP LOCATION INFORMATION

Site location mapped by: MANUAL MAPPING (4)
 Approximate distance from property: 1986 feet to the NNW

ADDRESS CHANGE INFORMATION

Revised street: NO CHANGE
 Revised zip code: 12207

Source of Spill: COMMERCIAL/INDUSTRIAL Spiller: BILL PRITCHARD (OWNER) Spiller Phone: (518) 956-7015
 Notifier Type: Other Notifier Name: Notifier Phone:
 Caller Name: BILL Caller Agency: DOMERMUTH Caller Phone: (518) 768-2214
 DEC Investigator: MCDONALD Contact for more spill info: Contact Person Phone:

Category: Known or probable release, where, without action, there is a potential for a fire/explosion hazard (indoors or outdoors), contamination of drinking water supplies, or significant release to surface waters.

Class: Willing RP – DEC Field Response – Corrective Action Initiated, Taken Over, or Completed by RP or Other Agency


Spill Date	Date Cleanup Ceased	Cause of Spill	Meets Cleanup Standards	Penalty Recommended
07/18/1989	07/20/1989	TANK FAILURE	UNKNOWN	NO

Material Spilled	Material Class	Quantity Spilled	Units	Quantity Recovered	Units	Resource(s) Affected
GASOLINE	PETROLEUM	0	GALLONS	0	GALLONS	SOIL

Caller Remarks:

FORMER GAS STATION SITE BEING PREPARED FOR NEW BLDG., 3 UGT FOUND, CONTAMINATION-150 PPM HNU, SEE REPORT FOR SKETCH & DETAILS. SANDY SOIL, TOP LAYER OF CLAY REMOVED. CLEANUP SATISFACTORY. BENTHEN ONSITE

DEC Investigator Remarks: NO DEC INVESTIGATOR REMARKS GIVEN FOR THIS SPILL.

Map Identification Number 21 **ALBANY VENTURES STATE ST** **Spill Number: 8603373** **Close Date: 08/22/1986**
 100 STATE ST ALBANY, NY TT-Id: 520A-0003-924

MAP LOCATION INFORMATION
 Site location mapped by: MANUAL MAPPING (3)
 Approximate distance from property: 2134 feet to the SW

ADDRESS CHANGE INFORMATION
 Revised street: NO CHANGE
 Revised zip code: 12207

Source of Spill: COMMERCIAL/INDUSTRIAL Spiller: ALBANY VENTURES INC. Spiller Phone: (518) 356-4445
 Notifier Type: Responsible Party Notifier Name:
 Caller Name: Caller Agency: Notifier Phone:
 DEC Investigator: MCDONALD Contact for more spill info: Contact Person Phone:

Category: Known or probable release, where, without action, there is a potential for a fire/explosion hazard (indoors or outdoors),
 contamination of drinking water supplies, or significant release to surface waters.
 Class: Willing RP – DEC Field Response – Corrective Action Initiated, Taken Over, or Completed by RP or Other Agency

Spill Date	Date Cleanup Ceased	Cause of Spill	Meets Cleanup Standards	Penalty Recommended
08/21/1986	08/22/1986	TANK FAILURE	UNKNOWN	NO


Material Spilled	Material Class	Quantity Spilled	Units	Quantity Recovered	Units	Resource(s) Affected
#6 FUEL OIL	PETROLEUM	50.00	GALLONS	50.00	GALLONS	SOIL

Caller Remarks:

CONFINED WITHIN BLDG.-500 GAL. OIL TANK IN VAULT

DEC Investigator Remarks:

see 0707905

Map Identification Number 22 **COUNTY OFF BLDG 112 STATE** **Spill Number: 9408117** **Close Date: 10/13/1994**
 112 STATE ST ALBANY, NY TT-Id: 520A-0001-573
 COUNTY OFFIC

MAP LOCATION INFORMATION
 Site location mapped by: MANUAL MAPPING (3)
 Approximate distance from property: 2148 feet to the SW

ADDRESS CHANGE INFORMATION
 Revised street: NO CHANGE
 Revised zip code: 12207

Source of Spill: INSTITUTIONAL, EDUC, GOV, OTHER Spiller: ALBANY COUNTY OFFICE BLDG Spiller Phone:
 Notifier Type: Responsible Party Notifier Name: Notifier Phone:
 Caller Name: MARK FITZSIMMONS Caller Agency: ALB CO PLANNING Caller Phone: (518) 447-5660
 DEC Investigator: WTCHRIST Contact for more spill info: Contact Person Phone:

Category: Known or probable release, where, without action, there is a potential for a fire/explosion hazard (indoors or outdoors),
 contamination of drinking water supplies, or significant release to surface waters.
 Class: Willing RP – DEC Field Response – Corrective Action Initiated, Taken Over, or Completed by RP or Other Agency

Spill Date	Date Cleanup Ceased	Cause of Spill	Meets Cleanup Standards		Penalty Recommended	
09/19/1994	10/07/1994	TANK FAILURE	UNKNOWN		NO	


Material Spilled	Material Class	Quantity Spilled		Quantity Recovered		Resource(s) Affected
		Units		Units		
JET FUEL	PETROLEUM	0	GALLONS	0	GALLONS	SOIL

Caller Remarks:

FOUND OIL SEEPING FROM CONTAINMENT. OLD VAULTED TANKS NOT USED SINCE C ONVERSION TO GAS '85, SEE RPT. 9/20,10:30-CH EMPTIED 10K & 15K TANKS, ~10-12KGAL, TO CLOSE PER PBS, NO RELEASE TO ENVIRONMENT.

DEC Investigator Remarks:

Prior to Sept, 2004 data translation this spill Lead_DEC Field was CHRISTENSEN
 504054

Map Identification Number 23 **JABOLWNOSKI RES NORTHERN** **Spill Number: 9409461** **Close Date: 10/21/1994**
 295 NORTHERN BLVD ALBANY, NY TT-Id: 520A-0002-772

MAP LOCATION INFORMATION
 Site location mapped by: ADDRESS MATCHING
 Approximate distance from property: 2413 feet to the NW

ADDRESS CHANGE INFORMATION
 Revised street: NO CHANGE
 Revised zip code: 12210

Source of Spill: PRIVATE DWELLING Spiller: ANDREW JABOLWNOSKI Spiller Phone: (518) 427-6149
 Notifier Type: Other Notifier Name: Notifier Phone:
 Caller Name: JOHN MOODY Caller Agency: POLSINELLO Caller Phone: (518) 465-3535
 DEC Investigator: WTCHRIST Contact for more spill info: Contact Person Phone:

Category: Known petroleum or hazardous material release with minimal potential for fire/explosion (indoors or outdoors), drinking water contamination, or releases to surface waters.
 Class: Willing RP – No DEC Field Response – Corrective Action Initiated or Completed by RP or Other Agency

Spill Date	Date Cleanup Ceased	Cause of Spill	Meets Cleanup Standards	Penalty Recommended
10/15/1994	10/15/1994	TANK FAILURE	UNKNOWN	NO


Material Spilled	Material Class	Quantity Spilled	Units	Quantity Recovered	Units	Resource(s) Affected
#2 FUEL OIL	PETROLEUM	2.00	GALLONS	0.00	GALLONS	SOIL

Caller Remarks:

CELLAR AGT LEAKED, POLSINELLO CLEANED, TO REPLACE TANK. NO CALL-BACK REQUESTED.

DEC Investigator Remarks:

Prior to Sept, 2004 data translation this spill Lead_DEC Field was CHRISTENSEN [HENRY JOHNSON Blvd?]

Map Identification Number 24 **VERIZON SHERIDAN AVE**
 236 SHERIDAN AVE

ALBANY, NY 12206

Spill Number: 0207914

Close Date: 11/09/2005
 TT-Id: 520A-0003-790

MAP LOCATION INFORMATION

Site location mapped by: ADDRESS MATCHING
 Approximate distance from property: 2578 feet to the W

ADDRESS CHANGE INFORMATION

Revised street: NO CHANGE
 Revised zip code: 12210

Source of Spill: COMMERCIAL/INDUSTRIAL
 Notifier Type: Responsible Party
 Caller Name: CLAUDIA TACCETTA
 DEC Investigator: WTCHRIST

Spiller: SAME – VERIZON
 Notifier Name: SAME ***
 Caller Agency: VERIZON
 Contact for more spill info: CLAUDIA TACCETTA

Spiller Phone:
 Notifier Phone:
 Caller Phone: (914) 779-0780
 Contact Person Phone: (914) 779-0780

Category: Known or probable release, where, without action, there is a potential for a fire/explosion hazard (indoors or outdoors), contamination of drinking water supplies, or significant release to surface waters.
 Class: Willing RP – DEC Field Response – Corrective Action Initiated, Taken Over, or Completed by RP or Other Agency

Spill Date	Date Cleanup Ceased	Cause of Spill	Meets Cleanup Standards	Penalty Recommended
10/30/2002		TANK FAILURE	YES	NO

Material Spilled	Material Class	Quantity Spilled	Units	Quantity Recovered	Units	Resource(s) Affected
GASOLINE	PETROLEUM	0	GALLONS	0	GALLONS	SOIL
MTBE (METHYL-TERT-BUTYL ETHER)	HAZARDOUS MATERIAL	0	UNKNOWN	0	UNKNOWN	

TANK TEST INFORMATION

Tank Number	Tank Size	Tank Test Method	Leak Rate	Gross Leak or Failure
		Unknown	0.00	UNKNOWN

Caller Remarks:

they have A GASOLINE LEAK IN THIER TANK TANK FAILED THE SPILL IS CONTAINED BY THE SECOND BARRIER WALL.THE GAS IS 10 INCHES DEEP MAKING ARRANGEMENTS TO PUMP OUT TANK. 4,000 UST TANK

DEC Investigator Remarks:

07/01/05 – Wrote letter to Verizon (Ms. Claudia Taccetta) for a closure report. wtc

11-09-05 – Received test results for tank. Tank passed Cathodic testing and Tightness testing. Closed wtc

See Edocs; PBS 4-395722; 8600091, 8910910, 9810729, 0005025, 0207914.



CLOSED STATUS TANK TEST FAILURES IDENTIFIED WITHIN 1/2 MILE SEARCH RADIUS

PLEASE NOTE: * Compass directions can vary substantially for sites located very close to the subject property address.

Map Identification Number 25 **CITY @ QUACKENBUSH SQ BROADWAY** **Spill Number: 8706018** **Close Date: 12/29/1987**
 QUACKENBUSH SQUARE BROADWAY ALBANY, NY TT-Id: 520A-0005-977
 QUACKENBUSH SQ

MAP LOCATION INFORMATION

Site location mapped by: MANUAL MAPPING (4)
 Approximate distance from property: 0 feet

ADDRESS CHANGE INFORMATION

Revised street: QUACKENBUSH SQUARE
 Revised zip code: 12207

Source of Spill: INSTITUTIONAL, EDUC, GOV, OTHER Spiller: CITY OF ALBANY Spiller Phone: (518) 434-5143
 Notifier Type: Tank Tester Notifier Name: ANDERSON EQ Notifier Phone:
 Caller Name: BOB NOEL Caller Agency: ANDERSON EQ Caller Phone: (518) 463-2100
 DEC Investigator: WEBLAIN Contact for more spill info: Contact Person Phone:

Category: Known or probable release, where, without action, there is a potential for a fire/explosion hazard (indoors or outdoors),
 contamination of drinking water supplies, or significant release to surface waters.
 Class: Willing RP – DEC Field Response – Corrective Action Initiated, Taken Over, or Completed by RP or Other Agency

Spill Date	Date Cleanup Ceased	Cause of Spill	PBS # Involved	Meets Cleanup Standards	Penalty Recommended
10/16/1987	12/29/1987	TANK TEST FAILURE	4-420107	UNKNOWN	NO

Material Spilled	Material Class	Quantity Spilled	Units	Quantity Recovered	Units	Resource(s) Affected
DIESEL	PETROLEUM	0	GALLONS	0	GALLONS	GROUNDWATER

TANK TEST INFORMATION

Tank Number	Tank Size	Tank Test Method	Leak Rate	Gross Leak or Failure
		Unknown	0.00	UNKNOWN

Caller Remarks:


1K UGT FAILED @ -.197 GPH. SOIL BORINGS SHOWED NO CONTAMINATION. TANK ABANDONED IN PLACE.

DEC Investigator Remarks:

Prior to Sept, 2004 data translation this spill Lead_DEC Field was BLAIN

/ / : TANKS ABANDONED – SOIL BORINGS SHOWED NO CONTAMINATION.

SEE 9206040, 9601740, 9801349; 9415197, 9512070, 9813466, 0009060; 0008939. PBS 4-420107?

Map Identification Number 26	WOLF COAL & OIL MOBIL ERIE BLVD		Spill Number: 8601676	Close Date: 06/10/1986
	ERIE BLVD	ALBANY, NY		TT-Id: 520A-0348-625
	(116 WATER ST?)			

MAP LOCATION INFORMATION

Site location mapped by: MANUAL MAPPING (5)
 Approximate distance from property: 0 feet

ADDRESS CHANGE INFORMATION

Revised street: ERIE BLVD.
 Revised zip code: UNKNOWN

Source of Spill: GASOLINE STATION OR PBS FACILITY	Spiller: WOLF COAL & OIL-(MOBIL)	Spiller Phone: (518) 465-4788
Notifier Type: Tank Tester	Notifier Name:	Notifier Phone:
Caller Name:	Caller Agency:	Caller Phone:
DEC Investigator: MCDONALD	Contact for more spill info:	Contact Person Phone:

Category: Known or probable release, where, without action, there is a potential for a fire/explosion hazard (indoors or outdoors),
 contamination of drinking water supplies, or significant release to surface waters.
 Class: Willing RP – No DEC Field Response – Corrective Action Initiated or Completed by RP or Other Agency

Spill Date	Date Cleanup Ceased	Cause of Spill	Meets Cleanup Standards		Penalty Recommended	
06/10/1986	06/10/1986	TANK TEST FAILURE	UNKNOWN		NO	

Material Spilled	Material Class	Quantity Spilled	Units	Quantity Recovered	Units	Resource(s) Affected
DIESEL	PETROLEUM	0	GALLONS	0	GALLONS	GROUNDWATER
GASOLINE	PETROLEUM	0	GALLONS	0	GALLONS	GROUNDWATER

TANK TEST INFORMATION

Tank Number	Tank Size	Tank Test Method	Leak Rate	Gross Leak or Failure
		Unknown	0.00	UNKNOWN

Caller Remarks:

(1)4K UNLEADED-(.367 GAL/HR)-(2)4K REGULAR-(3.365 GAL/HR AIR)-(2)1500GAL.DIESEL-DON'T COST FUEL PROBLEM

DEC Investigator Remarks:

PBS 4-086509; see 8601676, 8602415, 8602625, 8900540 (Edoc), 9009740, 0110260 (Edoc).

Map Identification Number 27	RYDER TRUCK ERIE BLVD		Spill Number: 9605317	Close Date: 02/02/1999
	10 ERIE BLVD	ALBANY, NY		TT-Id: 520A-0003-729
	RYDER TRUCK ERIE BLVD			

MAP LOCATION INFORMATION

Site location mapped by: MANUAL MAPPING (3)
 Approximate distance from property: 20 feet to the NE*

ADDRESS CHANGE INFORMATION

Revised street: ERIE BLVD (10 ERIE BLVD?)
 Revised zip code: 12207

Source of Spill: COMMERCIAL/INDUSTRIAL	Spiller: VINCENT – RYDER TRUCK	Spiller Phone: (518) 436-9715
Notifier Type: Tank Tester	Notifier Name: SAME	Notifier Phone:
Caller Name: ERNEST BIENVELUE	Caller Agency: TANKNOLOGY CORP	Caller Phone: (800) 666-2605
DEC Investigator: tesperbe	Contact for more spill info: VINCENT	Contact Person Phone: (518) 436-9715

Category: Known or probable release, where, without action, there is a potential for a fire/explosion hazard (indoors or outdoors), contamination of drinking water supplies, or significant release to surface waters.
 Class: Willing RP – DEC Field Response – Corrective Action Initiated, Taken Over, or Completed by RP or Other Agency

Spill Date	Date Cleanup Ceased	Cause of Spill	Meets Cleanup Standards	Penalty Recommended
07/24/1996	02/02/1999	TANK TEST FAILURE	NO	NO

NO MATERIAL INFORMATION GIVEN FOR THIS SPILL

TANK TEST INFORMATION

Tank Number	Tank Size	Tank Test Method	Leak Rate	Gross Leak or Failure
1	12000	VacuTest	0.00	FAIL

Caller Remarks:

3 tanks failing as a system 2 12000 gallons and 1 6000 gallons

weather is very muggy

DEC Investigator Remarks:

Prior to Sept, 2004 data translation this spill Lead_DEC Field was SPERBECK 8/7/96 SPOKE WITH JEFF MARUTELLAR OF RYDER TRUCKING.

ALL THREE TANKS WERE MANIFOLDED TOGETHER AND FAILED TESTING.

VALLEY EQUIPMENT EXCAVATED TOPS OF TANKS AND ISOLATED EACH TANK.

ONE FAILED BECAUSE OF LOOSE VENT. VENT REPAIRED AND IT THEN PASSED. OTHER TWO TANKS PASSED. FULL REPORT TO FOLLOW.

2/2/99 – CLOSED SEE 9712563 (Edocs for large tank pull); PBS 4-435287; 8604786, 8708160, 8804273, 8900577, 8901422, 9011390, 9207815, 9310972, 9407214, 9502437 (Edocs), 9516743, 9605317, 9712563 (Edocs), 0609230 (Edocs), 1410865

4/8/15 – FOIL 15/090, rpts & files for all spills on Edoc CD (8604786, 8708160, 8804273, 8900577, 8901422, 9011390, 9207815, 9310972, 9407214, 9502437, 9516743, 9605317, 9712563, 0609230, 1410865)

2/8/16 – FOIL W003257-020116, Edocs w/PBS 4-435287.

Map Identification Number 28



RYDER TRUCK ERIE BLVD
10 ERIE BLVD
RYDER TRUCK ERIE BLVD.

ALBANY, NY

Spill Number: 9310972

Close Date: 02/02/1999
TT-Id: 520A-0001-896

MAP LOCATION INFORMATION

Site location mapped by: MANUAL MAPPING (3)
Approximate distance from property: 20 feet to the NE*

ADDRESS CHANGE INFORMATION

Revised street: NO CHANGE
Revised zip code: 12204

Source of Spill: COMMERCIAL/INDUSTRIAL
Notifier Type: Tank Tester
Caller Name: BOB AMSZYNSKI
DEC Investigator: tesperbe

Spiller: RYDER TRUCK
Notifier Name:
Caller Agency: VALLEY EQ
Contact for more spill info:

Spiller Phone: (518) 436-9715
Notifier Phone:
Caller Phone: (518) 374-6755
Contact Person Phone:

Category: Known or probable release, where, without action, there is a potential for a fire/explosion hazard (indoors or outdoors), contamination of drinking water supplies, or significant release to surface waters.
Class: Willing RP – DEC Field Response – Corrective Action Initiated, Taken Over, or Completed by RP or Other Agency

Spill Date	Date Cleanup Ceased	Cause of Spill	PBS # Involved	Meets Cleanup Standards	Penalty Recommended
12/09/1993	02/02/1999	TANK TEST FAILURE	4-435287	NO	NO

Material Spilled	Material Class	Quantity Spilled	Units	Quantity Recovered	Units	Resource(s) Affected
GASOLINE	PETROLEUM	0	GALLONS	0	GALLONS	SOIL

TANK TEST INFORMATION

Tank Number	Tank Size	Tank Test Method	Leak Rate	Gross Leak or Failure
		Unknown	0.00	UNKNOWN


Caller Remarks:

6K UGT FAILED PETROTITE @ -.152GPH, EIR.

DEC Investigator Remarks:

Prior to Sept, 2004 data translation this spill Lead_DEC Field was SPERBECK CLOSED. SEE 9712563; PBS 4-435287; 8604786, 8708160, 8804273, 8900577, 8901422, 9011390, 9207815, 9310972, 9407214, 9502437 (Edocs), 9516743, 9605317, 9712563 (Edocs), 0609230 (Edocs), 1410865

4/8/15 – FOIL 15/090, rpts & files for all spills on Edoc CD (8604786, 8708160, 8804273, 8900577, 8901422, 9011390, 9207815, 9310972, 9407214, 9502437, 9516743, 9605317, 9712563, 0609230, 1410865)

Map Identification Number 29  **RYDER TRUCK ERIE BLVD** **Spill Number: 9011390** **Close Date: 02/06/1992**
 10 ERIE BLVD ALBANY, NY TT-Id: 520A-0002-789
 RYDER 10 ERIE BLVD

MAP LOCATION INFORMATION
 Site location mapped by: MANUAL MAPPING (3)
 Approximate distance from property: 20 feet to the NE*

ADDRESS CHANGE INFORMATION
 Revised street: NO CHANGE
 Revised zip code: 12204

Source of Spill: COMMERCIAL/INDUSTRIAL	Spiller: RYDER	Spiller Phone: (518) 436-9715
Notifier Type: Tank Tester	Notifier Name:	Notifier Phone:
Caller Name: BOB AMSZYNSKI	Caller Agency: VALLEY EQ	Caller Phone: (518) 374-6755
DEC Investigator: tesperbe	Contact for more spill info:	Contact Person Phone:

Category: Known or probable release, where, without action, there is a potential for a fire/explosion hazard (indoors or outdoors), contamination of drinking water supplies, or significant release to surface waters.
 Class: Willing RP – DEC Field Response – Corrective Action Initiated, Taken Over, or Completed by RP or Other Agency

Spill Date	Date Cleanup Ceased	Cause of Spill	Meets Cleanup Standards		Penalty Recommended	
01/29/1991	02/06/1992	TANK TEST FAILURE	UNKNOWN		NO	
Material Spilled	Material Class	Quantity Spilled	Units	Quantity Recovered	Units	Resource(s) Affected
GASOLINE	PETROLEUM	0	GALLONS	0	GALLONS	SOIL

TANK TEST INFORMATION

Tank Number	Tank Size	Tank Test Method	Leak Rate	Gross Leak or Failure
		Unknown	0.00	UNKNOWN

Caller Remarks:

FAILED PETROTITE LINETEST @ -.008 (CONSTANT PRESSURE DROP), LINE NOW OUT OF SERVICE. LINE REPLACED SAMPLE RESULTS RECEIVED.

DEC Investigator Remarks:

Prior to Sept, 2004 data translation this spill Lead_DEC Field was SPERBECK

PBS 4-435287; 8604786, 8708160, 8804273, 8900577, 8901422, 9011390, 9207815, 9310972, 9407214, 9502437 (Edocs), 9516743, 9605317, 9712563 (Edocs), 0609230 (Edocs), 1410865

4/8/15 – FOIL 15/090, rpts & files for all spills on Edoc CD (8604786, 8708160, 8804273, 8900577, 8901422, 9011390, 9207815, 9310972, 9407214, 9502437, 9516743, 9605317, 9712563, 0609230, 1410865)

Map Identification Number 30



RYDER TRUCK ERIE BLVD
 10 ERIE BLVD
 RYDER TRUCK RENTAL 10 ERIE BLVD

ALBANY, NY

Spill Number: 8900577

Close Date: 04/26/1989
 TT-Id: 520A-0002-176

MAP LOCATION INFORMATION

Site location mapped by: MANUAL MAPPING (3)
 Approximate distance from property: 20 feet to the NE*

ADDRESS CHANGE INFORMATION

Revised street: NO CHANGE
 Revised zip code: 12204

Source of Spill: COMMERCIAL/INDUSTRIAL	Spiller: RYDER TRUCK RENTAL/ALBANY	Spiller Phone: (518) 436-9715
Notifier Type: Responsible Party	Notifier Name:	Notifier Phone:
Caller Name: MIKE TROMBLEY	Caller Agency: RYDER TRUCK RENTAL	Caller Phone: (518) 436-9715
DEC Investigator: ANGEISEN	Contact for more spill info:	Contact Person Phone:

Category: Known or probable release, where, without action, there is a potential for a fire/explosion hazard (indoors or outdoors), contamination of drinking water supplies, or significant release to surface waters.

Class: Willing RP – DEC Field Response – Corrective Action Initiated, Taken Over, or Completed by RP or Other Agency

Spill Date	Date Cleanup Ceased	Cause of Spill	Meets Cleanup Standards		Penalty Recommended	
04/19/1989	04/26/1989	TANK TEST FAILURE	UNKNOWN		NO	

Material Spilled	Material Class	Quantity Spilled	Units	Quantity Recovered	Units	Resource(s) Affected
GASOLINE	PETROLEUM	0	GALLONS	0	GALLONS	GROUNDWATER

TANK TEST INFORMATION

Tank Number	Tank Size	Tank Test Method	Leak Rate	Gross Leak or Failure
		Unknown	0.00	UNKNOWN

Caller Remarks:


3-4K UGTS, NO-LEAD GASOLINE- MANIFOLDED. ISOLATED AND TESTED SEPARATELY, -0.32 AND-0.36. TANKS, CONT. SOIL REMOVED.4/26/89 MCD ON SITE-CHECKED 2 M/WS, NO PROBLEMS, OK'D EOI BACKFILL. CLEAN-UP COMPLETE

DEC Investigator Remarks:

Prior to Sept, 2004 data translation this spill Lead_DEC Field was GEISENDORFER

PBS 4-435287; 8604786, 8708160, 8804273, 8900577, 8901422, 9011390, 9207815, 9310972, 9407214, 9502437 (Edocs), 9516743, 9605317, 9712563 (Edocs), 0609230 (Edocs), 1410865

4/8/15 – FOIL 15/090, rpts & files for all spills on Edoc CD (8604786, 8708160, 8804273, 8900577, 8901422, 9011390, 9207815, 9310972, 9407214, 9502437, 9516743, 9605317, 9712563, 0609230, 1410865)

Map Identification Number 31
 **RYDER TRUCK ERIE BLVD**
 10 ERIE BLVD
 RYDER TRUCK 10 ERIE BLVD

ALBANY, NY

Spill Number: 8708160

Close Date: 03/22/1989
 TT-Id: 520A-0002-785

MAP LOCATION INFORMATION

Site location mapped by: MANUAL MAPPING (3)
 Approximate distance from property: 20 feet to the NE*

ADDRESS CHANGE INFORMATION

Revised street: NO CHANGE
 Revised zip code: 12204

Source of Spill: COMMERCIAL/INDUSTRIAL
 Notifier Type: Responsible Party
 Caller Name:
 DEC Investigator: weblain

Spiller: RYDER TRUCK RENTAL
 Notifier Name:
 Caller Agency:
 Contact for more spill info:

Spiller Phone:
 Notifier Phone:
 Caller Phone:
 Contact Person Phone:

Category: Known or probable release, where, without action, there is a potential for a fire/explosion hazard (indoors or outdoors), contamination of drinking water supplies, or significant release to surface waters.

Class: Any Type of RP, Including No RP – DEC Field Response – Corrective Action Not Required or Not Possible

Spill Date	Date Cleanup Ceased	Cause of Spill	Meets Cleanup Standards		Penalty Recommended	
12/21/1987	03/22/1989	TANK TEST FAILURE	UNKNOWN		NO	

Material Spilled	Material Class	Quantity Spilled	Units	Quantity Recovered	Units	Resource(s) Affected
DIESEL	PETROLEUM	0	GALLONS	0	GALLONS	GROUNDWATER

TANK TEST INFORMATION

Tank Number	Tank Size	Tank Test Method	Leak Rate	Gross Leak or Failure
		Unknown	0.00	UNKNOWN

Caller Remarks:


4 UGT'S MANIFOLDED TOGETHER TOTALING 36000 GALS. FAILED TEST @ -.22 GPH. MAY AIR IN TANK. WILL RETEST. RYDER MGR. SAYS THEY WILL CONDUCT COMPLETE INVEST. IN APRIL. 3/22/89-RETEST PASSED PER BLAIN.

DEC Investigator Remarks:

Prior to Sept, 2004 data translation this spill Lead_DEC Field was BLAIN

PBS 4-435287; 8604786, 8708160, 8804273, 8900577, 8901422, 9011390, 9207815, 9310972, 9407214, 9502437 (Edocs), 9516743, 9605317, 9712563 (Edocs), 0609230 (Edocs), 1410865

4/8/15 – FOIL 15/090, rpts & files for all spills on Edoc CD (8604786, 8708160, 8804273, 8900577, 8901422, 9011390, 9207815, 9310972, 9407214, 9502437, 9516743, 9605317, 9712563, 0609230, 1410865)

Map Identification Number 32  **QUACKENBUSH SQ BROADWAY CITY OF ALBANY** **Spill Number: 9206040** **Close Date: 10/08/1992**
 CLINTON @ BROADWAY QUACKENBUSH SQ ALBANY, NY TT-Id: 520A-0003-917
 CLINTON @ BROADWAY MUSEUM & MAINTENANCE

MAP LOCATION INFORMATION

Site location mapped by: MANUAL MAPPING (3)
 Approximate distance from property: 234 feet to the SSW

ADDRESS CHANGE INFORMATION

Revised street: CLINTON AVE / BROADWAY
 Revised zip code: 12207

Source of Spill: INSTITUTIONAL, EDUC, GOV, OTHER Spiller: CITY OF ALBANY Spiller Phone: (518) 434-5143
 Notifier Type: Tank Tester Notifier Name: Contact Person Phone:
 Caller Name: BOB GROCK Caller Agency: ANDERSON EQ Caller Phone: (518) 463-2100
 DEC Investigator: TESPERBE Contact for more spill info:

Category: Known or probable release, where, without action, there is a potential for a fire/explosion hazard (indoors or outdoors),
 contamination of drinking water supplies, or significant release to surface waters.
 Class: Any Type of RP, Including No RP – DEC Field Response – Corrective Action Not Required or Not Possible

Spill Date	Date Cleanup Ceased	Cause of Spill	PBS # Involved	Meets Cleanup Standards	Penalty Recommended
08/25/1992	10/01/1992	TANK TEST FAILURE	4-420107	UNKNOWN	NO

Material Spilled	Material Class	Quantity Spilled	Units	Quantity Recovered	Units	Resource(s) Affected
#2 FUEL OIL	PETROLEUM	0	GALLONS	0	GALLONS	SOIL

TANK TEST INFORMATION

Tank Number	Tank Size	Tank Test Method	Leak Rate	Gross Leak or Failure
		Unknown	0.00	UNKNOWN


Caller Remarks:

8K UGT FAILED PETROTITE @ -.327GPH. PASSED RETEST.

DEC Investigator Remarks:

Prior to Sept, 2004 data translation this spill Lead_DEC Field was SPERBECK/WTC SEE 8706018, 9601740, 9801349; 9415197,

9512070, 9813466, 0009060; 0008939. PBS 4-420107?

Map Identification Number 33  **ARBOR HILL ELEMENTARY SCHOOL** **Spill Number: 9211566** **Close Date: 06/17/1993**
 ARBOR DR @ LARK DR ALBANY, NY TT-Id: 520A-0002-905
 ARBOR HILL ELEM. ARBOR DR.

MAP LOCATION INFORMATION

Site location mapped by: MANUAL MAPPING (2)
 Approximate distance from property: 411 feet to the NNW

ADDRESS CHANGE INFORMATION

Revised street: ARBOR DR / LARK DR
 Revised zip code: NO CHANGE

Source of Spill: INSTITUTIONAL, EDUC, GOV, OTHER Spiller: ALBANY CITY SCHOOLS ARBOR Spiller Phone: (518) 462-7101
 Notifier Type: Tank Tester Notifier Name: Caller Agency: PURELAND Notifier Phone:
 Caller Name: BILL MAROHN Caller Agency: PURELAND Caller Phone: (518) 756-3211
 DEC Investigator: WTCHRIST Contact for more spill info: Contact Person Phone:

Category: Known or probable release, where, without action, there is a potential for a fire/explosion hazard (indoors or outdoors),
 contamination of drinking water supplies, or significant release to surface waters.

Class: Willing RP – DEC Field Response – Corrective Action Initiated, Taken Over, or Completed by RP or Other Agency

Spill Date	Date Cleanup Ceased	Cause of Spill	PBS # Involved	Meets Cleanup Standards	Penalty Recommended
01/07/1993	04/20/1993	TANK TEST FAILURE	4-162604	UNKNOWN	NO

Material Spilled	Material Class	Quantity Spilled	Units	Quantity Recovered	Units	Resource(s) Affected
#2 FUEL OIL	PETROLEUM	0	GALLONS	0	GALLONS	SOIL

TANK TEST INFORMATION

Tank Number	Tank Size	Tank Test Method	Leak Rate	Gross Leak or Failure
0	20000	Horner EZ Check I or II	1.80	UNKNOWN


Caller Remarks:

20K UGT FAILED HORNER @ 1.8GPH; FOUND HOLE IN PIPING, TO REPAIR & RETEST. TANK PASSED RETEST THEN EMPTIED PIPING EXCAVATED PLUGGED & CAPPED

DEC Investigator Remarks:

Prior to Sept, 2004 data translation this spill Lead_DEC Field was CHRISTENSEN/SPERBECK SEE 8708565, 9904403. PBS 4-162604

11/10/16 – FOIL W014253-110316, EDOCS via WebQA w/8708565, 9211566, 9904403, PBS 4-162604.

Map Identification Number 34 **ARBOR HILL ELEMENTARY SCHOOL** **Spill Number: 8708565** **Close Date: 03/30/1993**
 ARBOR DR @ LARK DR ALBANY, NY TT-Id: 520A-0002-907
 ARBOR HILL ELE. SCHOOL

MAP LOCATION INFORMATION

Site location mapped by: MANUAL MAPPING (2)
 Approximate distance from property: 411 feet to the NNW

ADDRESS CHANGE INFORMATION

Revised street: ARBOR / LARK DR
 Revised zip code: NO CHANGE

Source of Spill: INSTITUTIONAL, EDUC, GOV, OTHER Spiller: ALBANY CITY SCHOOLS ARBOR Spiller Phone: (518) 462-7324
 Notifier Type: Tank Tester Notifier Name: Caller Agency: HAS CO Notifier Phone:
 Caller Name: KEVIN JACKSON Caller Agency: HAS CO Caller Phone: (800) 237-1333
 DEC Investigator: TESPERBE Contact for more spill info: Contact Person Phone:

Category: Known or probable release, where, without action, there is a potential for a fire/explosion hazard (indoors or outdoors),
 contamination of drinking water supplies, or significant release to surface waters.
 Class: Willing RP – DEC Field Response – Corrective Action Initiated, Taken Over, or Completed by RP or Other Agency

Spill Date	Date Cleanup Ceased	Cause of Spill	PBS # Involved	Meets Cleanup Standards	Penalty Recommended
01/06/1988	02/21/1989	TANK TEST FAILURE	4-162604	UNKNOWN	NO

Material Spilled	Material Class	Quantity Spilled	Units	Quantity Recovered	Units	Resource(s) Affected
#6 FUEL OIL	PETROLEUM	0	GALLONS	0	GALLONS	GROUNDWATER

TANK TEST INFORMATION

Tank Number	Tank Size	Tank Test Method	Leak Rate	Gross Leak or Failure
		Unknown	0.00	UNKNOWN

Caller Remarks:


EXCAVATE, ISOLATE, RETEST, 20K TANK FAILED AT -.441

1/8 – EXCAVATION TO BEGIN WK. OF 1/18, WILL CALL TO ADVISE WHEN BEGINNING. TANK PASSED RETEST 2/89.

DEC Investigator Remarks:

Prior to Sept, 2004 data translation this spill Lead_DEC Field was SPERBECK SEE 9211566, 9904403. PBS 4-162604

11/10/16 – FOIL W014253-110316, EDOCS via WebQA w/8708565, 9211566, 9904403, PBS 4-162604.

Map Identification Number 35 **HUDSON VALLEY PAPER BROADWAY** **Spill Number: 8803509** **Close Date: 08/10/1990**
 BROADWAY 981? ALBANY, NY TT-Id: 520A-0003-284

MAP LOCATION INFORMATION

Site location mapped by: MANUAL MAPPING (3)
 Approximate distance from property: 806 feet to the NNE

ADDRESS CHANGE INFORMATION

Revised street: 981 BROADWAY
 Revised zip code: 12207

Source of Spill: COMMERCIAL/INDUSTRIAL Spiller: RON – HUDSON VALLEY PAPER Spiller Phone: (518) 436-8407
 Notifier Type: Tank Tester Notifier Name: Notifier Phone:
 Caller Name: BOB NOEL Caller Agency: ANDERSEN EQUIP. Caller Phone: () 463-2100
 DEC Investigator: MCDONALD Contact for more spill info: RON Contact Person Phone: (518) 436-8407

Category: Known or probable release, where, without action, there is a potential for a fire/explosion hazard (indoors or outdoors), contamination of drinking water supplies, or significant release to surface waters.

Class: Willing RP – DEC Field Response – Corrective Action Initiated, Taken Over, or Completed by RP or Other Agency

Spill Date	Date Cleanup Ceased	Cause of Spill	PBS # Involved	Meets Cleanup Standards	Penalty Recommended
07/22/1988	05/01/1989	TANK TEST FAILURE	4-013951	UNKNOWN	NO

Material Spilled	Material Class	Quantity Spilled	Units	Quantity Recovered	Units	Resource(s) Affected
#2 FUEL OIL	PETROLEUM	0	GALLONS	0	GALLONS	GROUNDWATER

TANK TEST INFORMATION

Tank Number	Tank Size	Tank Test Method	Leak Rate	Gross Leak or Failure
		Unknown	0.00	UNKNOWN

Caller Remarks:

LEAK RATE INCONCLUSIVE, 2K UGT, EXCAVATE ISOLATE & RETEST.

8/8/88,15:15-SPERBECK CALLED RON, WILL CONTACT ANDERSON & RETEST.

8/17-MCDONALD ON SCENE, RETEST 5K, ABANDON 2K.

DEC Investigator Remarks: NO DEC INVESTIGATOR REMARKS GIVEN FOR THIS SPILL.

Map Identification Number 36 **HUDSON VALLEY PAPER BROADWAY** **Spill Number: 8801421** **Close Date: 06/21/1988**
 981 BROADWAY ALBANY, NY TT-Id: 520A-0002-786

MAP LOCATION INFORMATION

Site location mapped by: MANUAL MAPPING (3)
 Approximate distance from property: 806 feet to the NNE

ADDRESS CHANGE INFORMATION

Revised street: NO CHANGE
 Revised zip code: 12207

Source of Spill: COMMERCIAL/INDUSTRIAL Spiller: RON WITKOWSKI – HUDSON VALLEY PAPER CO. Spiller Phone: (518) 436-8481
 Notifier Type: Tank Tester Notifier Name: Notifier Phone:
 Caller Name: DAVID MARTZ Caller Agency: WORLD GUIDE Caller Phone: (518) 885-1281
 DEC Investigator: ANGEISEN Contact for more spill info: Contact Person Phone:

Category: Known or probable release, where, without action, there is a potential for a fire/explosion hazard (indoors or outdoors), contamination of drinking water supplies, or significant release to surface waters.

Class: Willing RP – No DEC Field Response – Corrective Action Initiated or Completed by RP or Other Agency

Spill Date	Date Cleanup Ceased	Cause of Spill	PBS # Involved	Meets Cleanup Standards	Penalty Recommended
05/12/1988	06/15/1988	TANK TEST FAILURE	4-013951	UNKNOWN	NO

Material Spilled	Material Class	Quantity Spilled	Units	Quantity Recovered	Units	Resource(s) Affected
#2 FUEL OIL	PETROLEUM	0	GALLONS	0	GALLONS	GROUNDWATER

TANK TEST INFORMATION


Tank Number	Tank Size	Tank Test Method	Leak Rate	Gross Leak or Failure
		Unknown	0.00	UNKNOWN

Caller Remarks:

10K UGT FAILED @ - .381 GPH, REPAIR & RETEST. 5/17-ADVISED WITKOWSKI TO RETEST W/I 10 DAYS. 6/10-PASSED RETEST BY ANDERSON. NOTE: WORLD GUIDE ONLY THERE 1 HR., MAY NOT HAVE CONDUCTED PROPER SYS. ANAL.

DEC Investigator Remarks:

Prior to Sept, 2004 data translation this spill Lead_DEC Field was GEISENDORFER 8803509, 9205169

Map Identification Number 37 **GRAVES & ROGERS PEARL ST** **Spill Number: 8706574** **Close Date: 03/21/1988**
 407 N. PEARL ST ALBANY, NY TT-Id: 520A-0005-952

MAP LOCATION INFORMATION
 Site location mapped by: MANUAL MAPPING (4)
 Approximate distance from property: 920 feet to the NNE

ADDRESS CHANGE INFORMATION
 Revised street: NO CHANGE
 Revised zip code: 12207

Source of Spill: COMMERCIAL/INDUSTRIAL Spiller: GRAVES & ROGERS Spiller Phone: (465) 547-
 Notifier Type: Tank Tester Notifier Name: Notifier Phone:
 Caller Name: Caller Agency: Caller Phone:
 DEC Investigator: WEBLAIN Contact for more spill info: Contact Person Phone:

Category: Known or probable release, where, without action, there is a potential for a fire/explosion hazard (indoors or outdoors),
 contamination of drinking water supplies, or significant release to surface waters.
 Class: Any Type of RP, Including No RP – DEC Field Response – Corrective Action Not Required or Not Possible

Spill Date	Date Cleanup Ceased	Cause of Spill	PBS # Involved	Meets Cleanup Standards	Penalty Recommended
11/03/1987	03/21/1988	TANK TEST FAILURE	4-424390	UNKNOWN	NO

Material Spilled	Material Class	Quantity Spilled	Units	Quantity Recovered	Units	Resource(s) Affected
#2 FUEL OIL	PETROLEUM	0	GALLONS	0	GALLONS	GROUNDWATER

TANK TEST INFORMATION

Tank Number	Tank Size	Tank Test Method	Leak Rate	Gross Leak or Failure
		Unknown	0.00	UNKNOWN


Caller Remarks:

2500 GAL TANK AT UNREADABLE RATE. WILL EXCAVATE AND RETEST

DEC Investigator Remarks:

Prior to Sept, 2004 data translation this spill Lead_DEC Field was BLAIN 03/21/88: RETESTED & PASSED. CLOSED.

SEE 0305708.

Map Identification Number 38  **SAINT MARYS CHURCH LODGE ST** **Spill Number: 8705699** **Close Date: 12/07/1993**
 10 LODGE ST ALBANY, NY TT-Id: 520A-0002-784
 SAINT MARY'S CHURCH 10 LODGE ST.

MAP LOCATION INFORMATION

Site location mapped by: MANUAL MAPPING (3)
 Approximate distance from property: 1454 feet to the SW

ADDRESS CHANGE INFORMATION

Revised street: NO CHANGE
 Revised zip code: 12207

Source of Spill: INSTITUTIONAL, EDUC, GOV, OTHER Spiller: SAINT MARY'S CHURCH Spiller Phone:
 Notifier Type: Tank Tester Notifier Name: Notifier Phone:
 Caller Name: Caller Agency: Caller Phone:
 DEC Investigator: TESPERBE Contact for more spill info: Contact Person Phone:

Category: Known or probable release, where, without action, there is a potential for a fire/explosion hazard (indoors or outdoors),
 contamination of drinking water supplies, or significant release to surface waters.

Class: Willing RP – DEC Field Response – Corrective Action Initiated, Taken Over, or Completed by RP or Other Agency

Spill Date	Date Cleanup Ceased	Cause of Spill	PBS # Involved	Meets Cleanup Standards	Penalty Recommended
10/06/1987		TANK TEST FAILURE	4-162353	NO	NO

Material Spilled	Material Class	Quantity Spilled	Units	Quantity Recovered	Units	Resource(s) Affected
#2 FUEL OIL	PETROLEUM	0	GALLONS	0	GALLONS	GROUNDWATER

TANK TEST INFORMATION

Tank Number	Tank Size	Tank Test Method	Leak Rate	Gross Leak or Failure
		Unknown	0.00	UNKNOWN

Caller Remarks:

2K TANK FAILED TEST @ -.809 GPH. WILL EXCAVATE, ISOLATE AND RETEST

DEC Investigator Remarks:

Prior to Sept, 2004 data translation this spill Lead_DEC Field was SPERBECK TANK IS 1,000 GALS. CAPACITY WAS CLEANED & FILLED WITH SAND NO CONT. NOTED DURING CLOSURE. PBS 4-162353

Map Identification Number 39**BAKER COMMODITIES MILL ST @ BRIDGE ST**MILL ST (59?) (MILL @ BRIDGE)
BAKER COMMODITIES MILL STREET

ALBANY, NY

Spill Number: 9713962**Close Date: 03/19/2002**

TT-Id: 520A-0003-275

MAP LOCATION INFORMATION

Site location mapped by: MANUAL MAPPING (3)

Approximate distance from property: 1734 feet to the NNE

ADDRESS CHANGE INFORMATION

Revised street: NO CHANGE

Revised zip code: NO CHANGE

Source of Spill: COMMERCIAL/INDUSTRIAL

Notifier Type: Tank Tester

Caller Name: BOB AMSZYNSKI

DEC Investigator: WTCHRIST

Spiller: VINCE DEMARCO – BAKER COMMODITIES

Notifier Name: SAME ****

Caller Agency: VALLEY EQUIPMENT (SP)

Contact for more spill info: VINCE DEMARCO

Spiller Phone: (518) 434-3167

Notifier Phone:

Caller Phone: (518) 374-6755

Contact Person Phone: (518) 434-3167

Category: Known or probable release, where, without action, there is a potential for a fire/explosion hazard (indoors or outdoors), contamination of drinking water supplies, or significant release to surface waters.

Class: Willing RP – DEC Field Response – Corrective Action Initiated, Taken Over, or Completed by RP or Other Agency

Spill Date	Date Cleanup Ceased	Cause of Spill	Meets Cleanup Standards	Penalty Recommended
03/17/1998		TANK TEST FAILURE	NO	NO

NO MATERIAL INFORMATION GIVEN FOR THIS SPILL

TANK TEST INFORMATION

Tank Number	Tank Size	Tank Test Method	Leak Rate	Gross Leak or Failure
1	4000	Petro-Tite/Petro Comp	0.00	UNKNOWN

Caller Remarks:

tank failed the test

will be excavating next week and testing on the 31st.

DEC Investigator Remarks:

Prior to Sept, 2004 data translation this spill Lead_DEC Field was CHRISTENSEN 4/2/98 SAMPLE RESULTS SHOW HIGH LEVELS OF ETHYLBENZENE 12,000 PPB


1,2,4 TRIMETHYLBENZENE 12,000 PPB PLUS OTHERS. WAITING FOR SAFETY PLAN AND START UP DAY.

03/08/2001 – Received call from Baker Commodities (Vincent DeMarco) that tank was removed and a new above ground tank replaced it. He will send me what he has but said closure material was sent to the Regional Office. PBS 4-086215

03/19/2002 – A copy of an analytical report for the soil that Valley Equipment reported as contaminated was found. The soil failed TAGMs for the following compounds: Ethylbenzene,

o & p -Xylene,and 1,3,5-trimethylbenzene. Site closed with the notation that it does not meet New York State Soil Standards. wtc

12/14/12 – FOIL 12/471, Edoc CD w/multiple sites.

Map Identification Number 40 **OLD BANK N. PEARL ST (HOME SAVINGS)** **Spill Number: 0502857** **Close Date: 02/26/2007**
 11 N. PEARL ST ALBANY, NY 12202 TT-Id: 520A-0001-569
 OLD BANK 11 NORTH PEARL STREET

MAP LOCATION INFORMATION

Site location mapped by: ADDRESS MATCHING
 Approximate distance from property: 1886 feet to the SSW

ADDRESS CHANGE INFORMATION

Revised street: NO CHANGE
 Revised zip code: 12207

Source of Spill: COMMERCIAL/INDUSTRIAL Spiller: STEVE O – OLD BANK (HOME SAVINGS) Spiller Phone: (518) 465-2200
 Notifier Type: Tank Tester Notifier Name: CLIFF PARKS Notifier Phone: (518) 756-3439
 Caller Name: CLIFF PARKS Caller Agency: CK TANK & LINE Caller Phone: (518) 756-3439
 DEC Investigator: TESPERSBE Contact for more spill info: STEVE O Contact Person Phone: (518) 465-2200

Category: Known or probable release, where, without action, there is a potential for a fire/explosion hazard (indoors or outdoors),
 contamination of drinking water supplies, or significant release to surface waters.
 Class: Willing RP – DEC Field Response – Corrective Action Initiated, Taken Over, or Completed by RP or Other Agency

Spill Date	Date Cleanup Ceased	Cause of Spill	Meets Cleanup Standards		Penalty Recommended	
06/09/2005	02/26/2007	TANK TEST FAILURE	NO		NO	
Material Spilled	Material Class	Quantity Spilled	Units	Quantity Recovered	Units	Resource(s) Affected
#2 FUEL OIL	PETROLEUM	0	GALLONS	0	GALLONS	SOIL, GROUNDWATER

TANK TEST INFORMATION

Tank Number	Tank Size	Tank Test Method	Leak Rate	Gross Leak or Failure
1	11000	Horner EZ Check I or II	0.00	UNKNOWN

Caller Remarks:

PBS No: 4-60067 [4-600667]

DEC Investigator Remarks:

see 0106219; PBS 4-600667

The tank was emptied, cleaned and permanently closed. Three monitoring wells located in the basement that surround the tank were sampled. Results were non-detect. No further action is required at this time. See PBS Edocs.

1/24/18 – FOIL W031639-012318, EDOCS via WebQA w/0106219 & PBS 4-600667

Map Identification Number 41	CORENCO BRIDGE ST @ MILL ST		Spill Number: 8708515	Close Date: 03/22/1989
	BRIDGE ST @ MILL ST	ALBANY, NY		TT-Id: 520A-0003-274
	CORENCO BRIDGE & MILL ST			

MAP LOCATION INFORMATION

Site location mapped by: ADDRESS MATCHING
 Approximate distance from property: 1896 feet to the NNE

ADDRESS CHANGE INFORMATION

Revised street: BRIDGE ST / MILL ST
 Revised zip code: 12204

Source of Spill: COMMERCIAL/INDUSTRIAL	Spiller: CORENCO	Spiller Phone: (518) 434-3142
Notifier Type: Tank Tester	Notifier Name:	Notifier Phone:
Caller Name: DAVID MARTZ	Caller Agency: WORLD GUIDE	Caller Phone: (518) 885-1281
DEC Investigator: WEBLAIN	Contact for more spill info:	Contact Person Phone:

Category: Known or probable release, where, without action, there is a potential for a fire/explosion hazard (indoors or outdoors), contamination of drinking water supplies, or significant release to surface waters.
 Class: Willing RP – DEC Field Response – Corrective Action Initiated, Taken Over, or Completed by RP or Other Agency

Spill Date	Date Cleanup Ceased	Cause of Spill	PBS # Involved	Meets Cleanup Standards	Penalty Recommended
01/05/1988	03/22/1989	TANK TEST FAILURE	4-086215	UNKNOWN	NO

Material Spilled	Material Class	Quantity Spilled	Units	Quantity Recovered	Units	Resource(s) Affected
DIESEL	PETROLEUM	0	GALLONS	0	GALLONS	GROUNDWATER

TANK TEST INFORMATION

Tank Number	Tank Size	Tank Test Method	Leak Rate	Gross Leak or Failure
		Unknown	0.00	UNKNOWN

Caller Remarks:


4K UGT ISOLATED IS OK, PIPING FAILED @ -.04220 GPH, WILL REPAIR & RETEST.

3/22/89-ABANDONED IN PLACE.

DEC Investigator Remarks:

Prior to Sept, 2004 data translation this spill Lead_DEC Field was BLAIN 04/06/88: 3/30-DUG UP TANK TOP FOR RETEST.

12/14/12 – FOIL 12/471, Edoc CD w/multiple sites.

Map Identification Number 42	SUNY ADMIN BLDG BROADWAY	Spill Number: 9102361	Close Date: 10/02/1992
	UNIVERSITY PLAZA BROADWAY	ALBANY, NY	TT-Id: 520A-0003-811
	SUNY CENTRAL UNIVERSITY PLAZA		

MAP LOCATION INFORMATION

Site location mapped by: MANUAL MAPPING (2)
 Approximate distance from property: 1896 feet to the SSW

ADDRESS CHANGE INFORMATION

Revised street: NO CHANGE
 Revised zip code: 12207

Source of Spill: INSTITUTIONAL, EDUC, GOV, OTHER	Spiller: SUNY	Spiller Phone: (518) 443-5656
Notifier Type: Tank Tester	Notifier Name:	Notifier Phone:
Caller Name: BOB GROCK	Caller Agency: ANDERSON EQ	Caller Phone: (518) 463-2100
DEC Investigator: TESPERBE	Contact for more spill info:	Contact Person Phone:

Category: Known or probable release, where, without action, there is a potential for a fire/explosion hazard (indoors or outdoors), contamination of drinking water supplies, or significant release to surface waters.

Class: Any Type of RP, Including No RP – DEC Field Response – Corrective Action Not Required or Not Possible

Spill Date	Date Cleanup Ceased	Cause of Spill	Meets Cleanup Standards	Penalty Recommended
05/29/1991	09/29/1992	TANK TEST FAILURE	UNKNOWN	NO

Material Spilled	Material Class	Quantity Spilled	Units	Quantity Recovered	Units	Resource(s) Affected
#2 FUEL OIL	PETROLEUM	0	GALLONS	0	GALLONS	SOIL

TANK TEST INFORMATION


Tank Number	Tank Size	Tank Test Method	Leak Rate	Gross Leak or Failure
		Unknown	0.00	UNKNOWN

Caller Remarks:

25K UGT FAILED PETROTITE @ -.351GPH, EIR. SEE ALSO 9102287. PASSING TEST RESULTS RECD.

DEC Investigator Remarks:

Prior to Sept, 2004 data translation this spill Lead_DEC Field was SPERBECK/WTC 9102287, 0204054, 0303659 PBS 4-086436

Map Identification Number 43	SUNY ADMIN BLDG BROADWAY		Spill Number: 9102287	Close Date: 10/02/1992
	UNIVERSITY PLAZA BROADWAY	ALBANY, NY		TT-Id: 520A-0003-812
	SUNY CENTRAL BROADWAY @ STATE			

MAP LOCATION INFORMATION

Site location mapped by: MANUAL MAPPING (2)
 Approximate distance from property: 1896 feet to the SSW

ADDRESS CHANGE INFORMATION

Revised street: NO CHANGE
 Revised zip code: 12207

Source of Spill: INSTITUTIONAL, EDUC, GOV, OTHER	Spiller: SUNY	Spiller Phone: (518) 443-5656
Notifier Type: Tank Tester	Notifier Name:	Notifier Phone:
Caller Name: BOB GROCK	Caller Agency: ANDERSON EQ	Caller Phone: (518) 463-2100
DEC Investigator: TESPERBE	Contact for more spill info:	Contact Person Phone:

Category: Known or probable release, where, without action, there is a potential for a fire/explosion hazard (indoors or outdoors), contamination of drinking water supplies, or significant release to surface waters.

Class: Any Type of RP, Including No RP – DEC Field Response – Corrective Action Not Required or Not Possible

Spill Date	Date Cleanup Ceased	Cause of Spill	Meets Cleanup Standards		Penalty Recommended	
05/28/1991	09/29/1992	TANK TEST FAILURE	UNKNOWN		NO	

Material Spilled	Material Class	Quantity Spilled	Units	Quantity Recovered	Units	Resource(s) Affected
#2 FUEL OIL	PETROLEUM	0	GALLONS	0	GALLONS	GROUNDWATER

TANK TEST INFORMATION


Tank Number	Tank Size	Tank Test Method	Leak Rate	Gross Leak or Failure
		Unknown	0.00	UNKNOWN

Caller Remarks:

1K UGT FAILED PETROTITE @ -.217GPH, EIR. SEE ALSO 9102361. PASSING TEST RESULTS RECD.

DEC Investigator Remarks:

Prior to Sept, 2004 data translation this spill Lead_DEC Field was SPERBECK/WTC 9102361, 0204054, 0303659 PBS 4-086436

<p>Map Identification Number 44 </p>	<p>OMNI HOTEL STATE @ LODGE STATE ST (89) @ LODGE ST OMNI HOTEL SATE AND LODGE</p>	<p>ALBANY, NY</p>	<p>Spill Number: 9601631</p>	<p>Close Date: 08/04/1997 TT-Id: 520A-0002-944</p>
--	---	-------------------	-------------------------------------	--

MAP LOCATION INFORMATION

Site location mapped by: MANUAL MAPPING (3)
 Approximate distance from property: 2069 feet to the SW

ADDRESS CHANGE INFORMATION

Revised street: STATE ST / LODGE ST
 Revised zip code: 12207

Source of Spill: COMMERCIAL/INDUSTRIAL	Spiller: UNKNOWN (BRAIN WAGNER) – UNKNOWN OMNI HOTEL	Spiller Phone: (518) 462-6611
Notifier Type: Tank Tester	Notifier Name: ART HARISIADES	Notifier Phone: (800) 666-2605
Caller Name: ART HARISIADES	Caller Agency: TANKNOLOGY	Caller Phone: (800) 666-2605
DEC Investigator: TESPERSBE	Contact for more spill info: BRIAN WAGNER	Contact Person Phone: (518) 462-6611

Category: Known or probable release, where, without action, there is a potential for a fire/explosion hazard (indoors or outdoors), contamination of drinking water supplies, or significant release to surface waters.

Class: Willing RP – DEC Field Response – Corrective Action Initiated, Taken Over, or Completed by RP or Other Agency

Spill Date	Date Cleanup Ceased	Cause of Spill	PBS # Involved	Meets Cleanup Standards	Penalty Recommended
05/01/1996		TANK TEST FAILURE	4-052531	NO	NO

Material Spilled	Material Class	Quantity Spilled		Quantity Recovered		Resource(s) Affected
		Units		Units		
DIESEL	PETROLEUM	0	GALLONS	0	GALLONS	SOIL

TANK TEST INFORMATION


Tank Number	Tank Size	Tank Test Method	Leak Rate	Gross Leak or Failure
0	4000	Alternate Test per 613.5a2v	0.00	UNKNOWN

Caller Remarks:

vacutest-no vacumm – 1930 tester called back stating he re tested the tank and it passed

DEC Investigator Remarks:

Prior to Sept, 2004 data translation this spill Lead_DEC Field was SPERBECK PBS 4-052531

Map Identification Number 45  **ALBANY WATERWORKS ERIE BLVD** **Spill Number: 8904851** **Close Date: 01/29/1990**
 35 ERIE BLVD ALBANY, NY TT-Id: 520A-0003-398
 ALBANY WATERWORKS ERIE BLVD

MAP LOCATION INFORMATION

Site location mapped by: MANUAL MAPPING (3)
 Approximate distance from property: 2198 feet to the NNE

ADDRESS CHANGE INFORMATION

Revised street: ERIE BOULEVARD
 Revised zip code: NO CHANGE

Source of Spill: INSTITUTIONAL, EDUC, GOV, OTHER Spiller: ALBANY WATERWORKS Spiller Phone: (518) 434-5300
 Notifier Type: Tank Tester Notifier Name: Notifier Phone:
 Caller Name: RICHARD WILDER Caller Agency: VALLEY Caller Phone: (518) 374-5571
 DEC Investigator: TESPERSBE Contact for more spill info: Contact Person Phone:

Category: Known or probable release, where, without action, there is a potential for a fire/explosion hazard (indoors or outdoors),
 contamination of drinking water supplies, or significant release to surface waters.

Class: Willing RP – DEC Field Response – Corrective Action Initiated, Taken Over, or Completed by RP or Other Agency

Spill Date	Date Cleanup Ceased	Cause of Spill	Meets Cleanup Standards	Penalty Recommended
08/15/1989	10/02/1989	TANK TEST FAILURE	UNKNOWN	NO

Material Spilled	Material Class	Quantity Spilled	Units	Quantity Recovered	Units	Resource(s) Affected
#2 FUEL OIL	PETROLEUM	0	GALLONS	0	GALLONS	GROUNDWATER

TANK TEST INFORMATION

Tank Number	Tank Size	Tank Test Method	Leak Rate	Gross Leak or Failure
		Unknown	0.00	UNKNOWN

Caller Remarks:

1K UGT FAILED PETROTITE – 1 GAL/10 MIN. (6 GPH). EXCAVATE, ISOLATE, RETEST. TANK & 5 TRUCKLOADS REMOVED, CLEAN-UP COMPLETE.

DEC Investigator Remarks:

Prior to Sept, 2004 data translation this spill Lead_DEC Field was SPERBECK 8703215, 0202289; PBS 4-395366; CBS 4-000044

12/14/12 – FOIL 12/471, Edoc CD w/multiple sites.

Map Identification Number 46  **ALBANY WATER DEPT ERIE BLVD** **Spill Number: 8703215** **Close Date: 11/02/1987**
 35 ERIE BLVD ALBANY, NY TT-Id: 520A-0003-291
 CITY WATER DEPT. 35 ERIE BLVD.

MAP LOCATION INFORMATION

Site location mapped by: MANUAL MAPPING (3)
 Approximate distance from property: 2198 feet to the NNE

ADDRESS CHANGE INFORMATION

Revised street: NO CHANGE
 Revised zip code: NO CHANGE

Source of Spill: INSTITUTIONAL, EDUC, GOV, OTHER Spiller: ALBANY WATER DEPT Spiller Phone:
 Notifier Type: Tank Tester Notifier Name: Notifier Phone:
 Caller Name: Caller Agency: Caller Phone:
 DEC Investigator: WEBLAIN Contact for more spill info: Contact Person Phone:

Category: Known or probable release, where, without action, there is a potential for a fire/explosion hazard (indoors or outdoors),
 contamination of drinking water supplies, or significant release to surface waters.

Class: Willing RP – DEC Field Response – Corrective Action Initiated, Taken Over, or Completed by RP or Other Agency

Spill Date	Date Cleanup Ceased	Cause of Spill	Meets Cleanup Standards	Penalty Recommended
07/21/1987	11/02/1987	TANK TEST FAILURE	UNKNOWN	NO

Material Spilled	Material Class	Quantity Spilled	Units	Quantity Recovered	Units	Resource(s) Affected
#2 FUEL OIL	PETROLEUM	0	GALLONS	0	GALLONS	GROUNDWATER

TANK TEST INFORMATION

Tank Number	Tank Size	Tank Test Method	Leak Rate	Gross Leak or Failure
		Unknown	0.00	UNKNOWN

Caller Remarks:

(1) 2K SYSTEM FAILED PETROTITE @ -.7244 GPH. ANOTHER 2K SYSTEM FAILED WITH UNREADABLE RATE. WILL EXCAVATE AND ISOLATE AND RETEST EACH TANK

DEC Investigator Remarks:

Prior to Sept, 2004 data translation this spill Lead_DEC Field was BLAIN

/ / : TANK DUG OUT. CLOSED 11/2.

11/30/87: FOLLOWUP LETTER REQUIRED REQUESTING RESULTS. DUG UP. CLOSED.

8904851, 0202289; PBS 4-395366; CBS 4-000044

12/14/12 – FOIL 12/471, Edoc CD w/multiple sites.

Map Identification Number 47 **FORLANI CITGO NORTHERN** **Spill Number: 8900652** **Close Date: 11/06/1989**
 **NORTHERN BLVD** **ALBANY, NY** **TT-Id: 520A-0003-771**

MAP LOCATION INFORMATION

Site location mapped by: ADDRESS MATCHING
 Approximate distance from property: 2327 feet to the NW

ADDRESS CHANGE INFORMATION

Revised street: 225 NORTHERN BLVD
 Revised zip code: 12210

Source of Spill: GASOLINE STATION OR PBS FACILITY Spiller: FORLANI CITGO Spiller Phone: (518) 463-9629
 Notifier Type: Tank Tester Notifier Name: Notifier Phone:
 Caller Name: BOB NOEL Caller Agency: ANDERSON EQUIPMENT Caller Phone: (518) 463-2100
 DEC Investigator: TESPERSBE Contact for more spill info: Contact Person Phone:

Category: Known or probable release, where, without action, there is a potential for a fire/explosion hazard (indoors or outdoors),
 contamination of drinking water supplies, or significant release to surface waters.

Class: Any Type of RP, Including No RP – DEC Field Response – Corrective Action Not Required or Not Possible

Spill Date	Date Cleanup Ceased	Cause of Spill	PBS # Involved	Meets Cleanup Standards	Penalty Recommended
04/20/1989	09/14/1989	TANK TEST FAILURE	4-087319	UNKNOWN	NO

Material Spilled	Material Class	Quantity Spilled	Units	Quantity Recovered	Units	Resource(s) Affected
GASOLINE	PETROLEUM	0	GALLONS	0	GALLONS	GROUNDWATER

TANK TEST INFORMATION

Tank Number	Tank Size	Tank Test Method	Leak Rate	Gross Leak or Failure
		Unknown	0.00	UNKNOWN

Caller Remarks:

INCONCLUSIVE PETROTITE TEST ON 3 TANKS: 1 2K, 2-1.5K. TOO MUCH AIR. EXCAVATE, ISOLATE, RETEST NEXT WEEK. TANKS PASSED.

DEC Investigator Remarks:

Prior to Sept, 2004 data translation this spill Lead_DEC Field was SPERBECK 9416539

[HENRY JOHNSON Blvd???

Map Identification Number 48 	NYNEX STATE ST @ PARK ST (NY TELE, LATER VERIZON?) 148 STATE ST ALBANY, NY N.Y. TEL 148 STATE ST.	Spill Number: 9107718	Close Date: 06/22/1992 TT-Id: 520A-0002-891
---	---	------------------------------	---

MAP LOCATION INFORMATION

Site location mapped by: MANUAL MAPPING (3)
Approximate distance from property: 2385 feet to the SW

ADDRESS CHANGE INFORMATION

Revised street: NO CHANGE
Revised zip code: 12210

Source of Spill: COMMERCIAL/INDUSTRIAL	Spiller: NYNEX NY TELEPHONE (LATER VERIZON?)	Spiller Phone: (518) 471-6472
Notifier Type: Tank Tester	Notifier Name:	Notifier Phone:
Caller Name: DICK WILBER	Caller Agency: VALLEY EQ.	Caller Phone: (518) 374-6755
DEC Investigator: WTCHRIST	Contact for more spill info:	Contact Person Phone: (518) 471-6472

Category: Known or probable release, where, without action, there is a potential for a fire/explosion hazard (indoors or outdoors), contamination of drinking water supplies, or significant release to surface waters.
Class: Willing RP – DEC Field Response – Corrective Action Initiated, Taken Over, or Completed by RP or Other Agency

Spill Date	Date Cleanup Ceased	Cause of Spill	PBS # Involved	Meets Cleanup Standards	Penalty Recommended
10/18/1991	05/29/1992	TANK TEST FAILURE	4-395803	UNKNOWN	NO

Material Spilled	Material Class	Quantity Spilled	Units	Quantity Recovered	Units	Resource(s) Affected
GASOLINE	PETROLEUM	0	GALLONS	0	GALLONS	SOIL

TANK TEST INFORMATION

Tank Number	Tank Size	Tank Test Method	Leak Rate	Gross Leak or Failure
		Unknown	-0.08	UNKNOWN


Caller Remarks:

2 2K UGTS FAILED PETROTITE @ -.075GPH, EIR. TANKS & CONT. SOIL REMOVED, SEE RPT FOR DETAILS & SAMPLING RESULTS.

DEC Investigator Remarks:

Prior to Sept, 2004 data translation this spill Lead_DEC Field was CHRISTENSEN See rpt. (edocs); 9210577, 8607682, 9702152, 9314727, 9312281, 0006916, 0011988. PBS 4-395803

1/11/16 – FOIL W002492-010716, Edocs for 9312281, 9314727, 1104318, 0011988, 9210577, 8607682, PBS 4-395803, PBS 388254. [000696?, 970215?, 91007718?]

Map Identification Number 49 **NYNEX SHERIDAN AVE** **Spill Number: 8600091** **Close Date: 04/03/1995**
 236 SHERIDAN AVE ALBANY, NY TT-Id: 520A-0003-788

MAP LOCATION INFORMATION

Site location mapped by: ADDRESS MATCHING
 Approximate distance from property: 2578 feet to the W

ADDRESS CHANGE INFORMATION

Revised street: NO CHANGE
 Revised zip code: 12210

Source of Spill: COMMERCIAL/INDUSTRIAL Spiller: NYNEX NEW YORK TEL BELL VERIZON Spiller Phone:
 Notifier Type: Responsible Party Notifier Name: Notifier Phone:
 Caller Name: Caller Agency: Caller Phone:
 DEC Investigator: MCDONALD Contact for more spill info: Contact Person Phone:

Category: Known or probable release, where, without action, there is a potential for a fire/explosion hazard (indoors or outdoors), contamination of drinking water supplies, or significant release to surface waters.

Class: Any Type of RP, Including No RP – DEC Field Response – Corrective Action Not Required or Not Possible

Spill Date	Date Cleanup Ceased	Cause of Spill	PBS # Involved	Meets Cleanup Standards	Penalty Recommended
04/03/1986	04/10/1986	TANK TEST FAILURE	4-395722	UNKNOWN	NO

Material Spilled	Material Class	Quantity Spilled	Units	Quantity Recovered	Units	Resource(s) Affected
#2 FUEL OIL	PETROLEUM	0	GALLONS	0	GALLONS	GROUNDWATER

TANK TEST INFORMATION

Tank Number	Tank Size	Tank Test Method	Leak Rate	Gross Leak or Failure
0		Unknown	0.00	UNKNOWN

Caller Remarks:

EXCAVATE TO BLEED AIR FROM TANK & RETEST 4/4/86-QTY. SPILLED-NONE

DEC Investigator Remarks:

PBS 4-395722; 8600091, 8910910, 9810729, 0005025, 0207914.



CLOSED STATUS UNKNOWN CAUSE SPILLS AND OTHER CAUSE SPILLS IDENTIFIED WITHIN 1/2 MILE SEARCH RADIUS

PLEASE NOTE: * Compass directions can vary substantially for sites located very close to the subject property address.

Map Identification Number 50 **JACKSON ST CONST SITE (FORMER ARMOUR)** **Spill Number: 9813288** **Close Date: 03/14/2000**
 JACKSON @ SPENCER ST (NEAR QUACKENBUSH SQ), ALBANY, NY **TT-Id: 520A-0001-179**
 JACKSON ST CONST SITE JACKSON @ SPENCER

MAP LOCATION INFORMATION
 Site location mapped by: MANUAL MAPPING (5)
 Approximate distance from property: 0 feet

ADDRESS CHANGE INFORMATION
 Revised street: JACKSON ST / SPENCER ST
 Revised zip code: 12207

Source of Spill: UNKNOWN Spiller: UNKNOWN (FORMER ARMOUR?) Spiller Phone:
 Notifier Type: Responsible Party Notifier Name: Notifier Phone:
 Caller Name: FRED DENTE Caller Agency: EVERGREEN TESTING Caller Phone: (518) 238-2915
 DEC Investigator: wtchrist Contact for more spill info: FRED DENTE Contact Person Phone: (518) 238-2915

Category: Known or probable release, where, without action, there is a potential for a fire/explosion hazard (indoors or outdoors),
 contamination of drinking water supplies, or significant release to surface waters.
 Class: Willing RP – DEC Field Response – Corrective Action Initiated, Taken Over, or Completed by RP or Other Agency

Spill Date	Date Cleanup Ceased	Cause of Spill	Meets Cleanup Standards		Penalty Recommended	
01/28/1999		UNKNOWN	NO		NO	

Material Spilled	Material Class	Quantity Spilled	Units	Quantity Recovered	Units	Resource(s) Affected
GASOLINE	PETROLEUM	0	GALLONS	0	GALLONS	SOIL

Caller Remarks:

caller reported contaminated soil on site.

DEC Investigator Remarks:

Prior to Sept, 2004 data translation this spill Lead_DEC Field was CHRISTENSEN Spill originally sent to R9. It is in Albany

County. Bob Corcoran 02/02/99

see folder, Edocs.

SEE 9810805.

3/11/99 – SITE MAP RECEIVED 1/29/99


11/02/99 – Left message with Fred Dente of Evergreen Testing to update me on this spill.

11/03/99 – Fred Dente called me and said he relaid the message to

RP and they will forward me the documentation.

03/14/00 – Closure report received. 193 tons of contaminated soil was removed to the Albany County Landfill. Some contamination remains but poses no environmental concerns. Site closed does not meet standards but no further remediation required at this time.

8/23/06 – FOIL 06/373, folder to be scanned to Edoc (done 9/06)

Map Identification Number 51	OLD SHAEFFER BREWERY LEARNED ST		Spill Number: 9710723	Close Date: 12/22/1997
	20 LEARNED ST	ALBANY, NY		TT-Id: 520A-0001-897
	OLD SHAEFFER BREWERY 20 LEARNED ST			

MAP LOCATION INFORMATION
 Site location mapped by: MANUAL MAPPING (3)
 Approximate distance from property: 0 feet

ADDRESS CHANGE INFORMATION
 Revised street: NO CHANGE
 Revised zip code: 12207

Source of Spill: COMMERCIAL/INDUSTRIAL	Spiller: GABE ARCURI – OLD SHAEFFER BREWERY	Spiller Phone: (518) –
Notifier Type: Other	Notifier Name: MARTY ROWAN	Notifier Phone: (518) 478-9273
Caller Name: MARTY ROWAN	Caller Agency: ROWAN ENVIRONMENTAL	Caller Phone: (518) 478-9273
DEC Investigator: KDGOERTZ	Contact for more spill info: GABE ARCURI	Contact Person Phone: (518) –

Category: Known or probable release, where, without action, there is a potential for a fire/explosion hazard (indoors or outdoors), contamination of drinking water supplies, or significant release to surface waters.
Class: Willing RP – DEC Field Response – Corrective Action Initiated, Taken Over, or Completed by RP or Other Agency

Spill Date	Date Cleanup Ceased	Cause of Spill	PBS # Involved	Meets Cleanup Standards	Penalty Recommended
11/10/1997		UNKNOWN	4-600346	NO	NO

Material Spilled	Material Class	Quantity Spilled	Units	Quantity Recovered	Units	Resource(s) Affected
GASOLINE	PETROLEUM	0	GALLONS	0	GALLONS	SOIL

 Caller Remarks:

caller was doing site assessment for land owner found small trace of gasoline in soil


 DEC Investigator Remarks:

TANKS PULLED OCTOBER 1998. CONTAMINATED SOILS STOCKPILED FOR SUBSEQUENT DISPOSAL. SAMPLES TO BE COLLECTED WEEK OF 12/14/98 FOR PROBABLE DISPOSAL AT CWA.

SEE FOLDER (Edocs) & PBS FILE; 9412972, 9607663

4/29/16 – FOIL W006531-042516, Edocs w/9500868, 1205617, 9710723, 9412972, 9408352 sent via WebQA

3/2/17 – FOIL W018385-022117, EDOCS via WebQA w/9408352, 9500868, 1205617, 9710723, 9412972, 1203011

Map Identification Number 52  **CENTRAL WAREHOUSE AMMONIA COLONIE @ MONTGOMERY** **Spill Number: 9601219** **Close Date: 04/23/1996**
 COLONIE ST @ MONTGOMERY ST (143?) ALBANY, NY TT-Id: 520A-0001-038
 CENTRAL WAREHOUSE COLONIE @ MONTGOMERY

MAP LOCATION INFORMATION
 Site location mapped by: MANUAL MAPPING (3)
 Approximate distance from property: 0 feet

ADDRESS CHANGE INFORMATION
 Revised street: COLONIE ST / MONTGOMERY ST
 Revised zip code: 12207

Source of Spill: COMMERCIAL/INDUSTRIAL Spiller: CENTRAL WAREHOUSE Spiller Phone: (518) 463-4101
 Notifier Type: Citizen Notifier Name: Notifier Phone:
 Caller Name: TODD HAMMOND Caller Agency: BRINKS Caller Phone: (518) 465-7755
 DEC Investigator: MSFRANKL Contact for more spill info: Contact Person Phone: (518) 463-4101

 Category: Possible petroleum release with minimal potential for fire/explosion (indoors or outdoors), drinking water contamination, or releases to surface waters, known releases with no potential for damage, or non-petroleum/non-hazardous spills.
 Class: Any Type of RP Including No RP – No DEC Field Response – Corrective Action by Spill Response Not Required

Spill Date	Date Cleanup Ceased	Cause of Spill	Meets Cleanup Standards	Penalty Recommended
04/23/1996		OTHER	YES	NO

Material Spilled	Material Class	Quantity Spilled	Units	Quantity Recovered	Units	Resource(s) Affected
AMMONIA	HAZARDOUS MATERIAL	0	GALLONS	0	GALLONS	AIR


Caller Remarks:

spills received call for ammonia odor; most product removed 4/17; coordinated w/ air, alb. fd, no dec response, minor release while clearing pipes.

DEC Investigator Remarks:

Prior to Sept, 2004 data translation this spill Lead DEC Field was FRANKLIN 4/17-MSF OBSERVED TRANSFER OF AMMONIA FROM BANKRUPT WAREHOUSE (COLD STORAGE FACILITY) ON BEHALF OF AGs OFFICE. 4/23-CITIZEN RPTd AMMONIA ODOR TO MD, Reg 4 NOTIFIED FD, PNB TELECON W/FD VERIFIED CENTRAL WAREHOUSE WAS CLEARING RESIDUAL PRODUCT FROM PIPING, SITUATION UNDER CONTROL, WARLAND (AIR) @ SITE CONFIRMED. SEE Rpt FOR COMPLETE NOTES, AGs OFFICE IS MONITORING PROCEEDINGS.

1/8/07 – notes from folder converted to Edocs for FOIL 06/564.

Map Identification Number 53  **WOLF COAL & OIL MOBIL COLONIE @ CENTRE** **Spill Number: 8602625** **Close Date: 03/31/1987**
 COLONIE ST @ CENTRE ST (116 WATER ST?) ALBANY, NY TT-Id: 520A-0257-863
 WOLF COAL + OIL COLONIE + CENTER ST. MOB

MAP LOCATION INFORMATION

Site location mapped by: MANUAL MAPPING (4)
 Approximate distance from property: 0 feet

ADDRESS CHANGE INFORMATION

Revised street: COLONIE ST / CENTER ST
 Revised zip code: NO CHANGE

Source of Spill: GASOLINE STATION OR PBS FACILITY Spiller: (MOBIL 116 WATER ST) – WOLF COAL & OIL MOBIL Spiller Phone:
 Notifier Type: Other Notifier Name: Notifier Phone:
 Caller Name: Caller Agency: Caller Phone:
 DEC Investigator: MCDONALD Contact for more spill info: Contact Person Phone:

Category: Known or probable release, where, without action, there is a potential for a fire/explosion hazard (indoors or outdoors), contamination of drinking water supplies, or significant release to surface waters.
 Class: Willing RP – DEC Field Response – Corrective Action Initiated, Taken Over, or Completed by RP or Other Agency

Spill Date	Date Cleanup Ceased	Cause of Spill	Meets Cleanup Standards	Penalty Recommended
07/22/1986	03/31/1987	UNKNOWN	UNKNOWN	NO

Material Spilled	Material Class	Quantity Spilled	Units	Quantity Recovered	Units	Resource(s) Affected
DIESEL	PETROLEUM	0	POUNDS	0	POUNDS	GROUNDWATER
GASOLINE	PETROLEUM	0	POUNDS	0	POUNDS	GROUNDWATER

Caller Remarks:

OTH.SPILL LOC-WOLF COAL&OIL-(5 TANKS REMOVED)-REMOVING TO INSTALL NEW TANKS&FOUND PRODUCT IN GROUND-OTH.SPILLER NAME-MOBIL STATION

DEC Investigator Remarks:

PBS 4-086509; see 8601676, 8602415, 8602625, 8900540 (Edoc), 9009740, 0110260 (Edoc).

Map Identification Number 54  **WOLF COAL & OIL ERIE BLVD** **Spill Number: 8602415** **Close Date: 07/12/1986**
 116 WATER ST ALBANY, NY TT-Id: 520A-0001-571
 @ ERIE BLVD

MAP LOCATION INFORMATION
 Site location mapped by: MANUAL MAPPING (4)
 Approximate distance from property: 0 feet

ADDRESS CHANGE INFORMATION
 Revised street: NO CHANGE
 Revised zip code: 12207

Source of Spill: GASOLINE STATION OR PBS FACILITY Spiller: WOLF COAL & OIL MOBIL Spiller Phone: (518) 465-4788
 Notifier Type: Tank Tester Notifier Name: Notifier Phone:
 Caller Name: Caller Agency: Caller Phone:
 DEC Investigator: MCDONALD Contact for more spill info: Contact Person Phone:

Category: Known or probable release, where, without action, there is a potential for a fire/explosion hazard (indoors or outdoors),
 contamination of drinking water supplies, or significant release to surface waters.
 Class: Willing RP – No DEC Field Response – Corrective Action Initiated or Completed by RP or Other Agency

Spill Date	Date Cleanup Ceased	Cause of Spill	Meets Cleanup Standards	Penalty Recommended
07/12/1986	07/12/1986	OTHER	UNKNOWN	NO

Material Spilled	Material Class	Quantity Spilled	Units	Quantity Recovered	Units	Resource(s) Affected
GASOLINE	PETROLEUM	0	POUNDS	0	POUNDS	GROUNDWATER

Caller Remarks:

SYSTEM LEAK-QUANTITY SPILLED-(.138 GAL/HR)

DEC Investigator Remarks:

PBS 4-086509; see 8601676, 8602415, 8602625, 8900540 (Edoc), 9009740, 0110260 (Edoc).

Map Identification Number 55	CONSTRUCTION SITE BROADWAY (FORMER CIOFFI CITGO...	Spill Number: 1707959	Close Date: 12/29/2017
	705 BROADWAY NEAR QUACKENBUSH SQ ON SITE 705 BROADWAY	ALBANY, NY 12207	TT-Id: 520A-0335-923

MAP LOCATION INFORMATION

Site location mapped by: MANUAL MAPPING (3)
Approximate distance from property: 0 feet

ADDRESS CHANGE INFORMATION

Revised street: 705 BROADWAY
Revised zip code: NO CHANGE

Source of Spill: COMMERCIAL/INDUSTRIAL	Spiller: CHA @ (FORMER CIOFFI CITGO...	Spiller Phone:
Notifier Type: Other	Notifier Name:	Notifier Phone:
Caller Name:	Caller Agency:	Caller Phone:
DEC Investigator: MDMACCAB	Contact for more spill info: CAITLYN LOCCI	Contact Person Phone: (518) 453-4733

Category: Known or probable release, where, without action, there is a potential for a fire/explosion hazard (indoors or outdoors), contamination of drinking water supplies, or significant release to surface waters.
Class: Willing RP – No DEC Field Response – Corrective Action Initiated or Completed by RP or Other Agency

Spill Date	Date Cleanup Ceased	Cause of Spill	Meets Cleanup Standards		Penalty Recommended	
11/17/2017		OTHER	NO		NO	

Material Spilled	Material Class	Quantity Spilled	Units	Quantity Recovered	Units	Resource(s) Affected
UNKNOWN PETROLEUM	PETROLEUM	0	UNKNOWN	0	UNKNOWN	

Caller Remarks:

found five ~1000 gal. tanks, was asked to report this for a spill number by Mike McCabe

DEC Investigator Remarks:

11/20/2017 – Spill being handled under spill # 1707243. Can be closed once tanks are registered – DJW

Map Identification Number 56



CONSTRUCTION SITE BROADWAY (FORMER CIOFFI CITGO..
 705 BROADWAY NEAR QUACKENBUSH SQ ALBANY, NY 12207
 CONSTRUCTION SITE 705 BROADWAY

Spill Number: 1707243

Close Date: 12/29/2017
 TT-Id: 520A-0335-922

MAP LOCATION INFORMATION

Site location mapped by: MANUAL MAPPING (3)
 Approximate distance from property: 0 feet

ADDRESS CHANGE INFORMATION

Revised street: 705 BROADWAY
 Revised zip code: NO CHANGE

Source of Spill: GASOLINE STATION OR PBS FACILITY
 Notifier Type: Other
 Caller Name:
 DEC Investigator: MDMACCAB

Spiller: PROPERTY OWNER – OLD (FORMER CIOFFI CITGO..
 Notifier Name:
 Caller Agency:
 Contact for more spill info: CAILYN LOCCI

Spiller Phone:
 Notifier Phone:
 Caller Phone:
 Contact Person Phone: (518) 453-4733

Category: Known or probable release, where, without action, there is a potential for a fire/explosion hazard (indoors or outdoors),
 contamination of drinking water supplies, or significant release to surface waters.

Class: Willing RP – DEC Field Response – Corrective Action Initiated, Taken Over, or Completed by RP or Other Agency

Spill Date	Date Cleanup Ceased	Cause of Spill	Meets Cleanup Standards	Penalty Recommended
10/27/2017		OTHER	NO	NO

Material Spilled	Material Class	Quantity Spilled	Units	Quantity Recovered	Units	Resource(s) Affected
#2 FUEL OIL	PETROLEUM	0	UNKNOWN	0	UNKNOWN	

TANK TEST INFORMATION


Tank Number	Tank Size	Tank Test Method	Leak Rate	Gross Leak or Failure
01	5000	-	0.00	UNKNOWN

Caller Remarks:

cleaning out tanks now – Mike McCade advised to report – 5 tanks discovered on property

DEC Investigator Remarks:

(See 4-443018, former Cioffi Citgo Sunoco BP Cobble Pond Farm A&G Syed facility and 9415197 (Edocs), 9512070, 9813466 (Edocs), 0009060, 0513590 (Edocs), 0704559.)

Map Identification Number 57  **PARKING LOT BROADWAY** **Spill Number: 1701701** **Close Date: 02/08/2018**
 760 BROADWAY ALBANY, NY TT-Id: 520A-0332-865
 PARKING LOT 760 BROADWAY

MAP LOCATION INFORMATION
 Site location mapped by: MANUAL MAPPING (3)
 Approximate distance from property: 0 feet

ADDRESS CHANGE INFORMATION
 Revised street: NO CHANGE
 Revised zip code: 12207

Source of Spill: COMMERCIAL/INDUSTRIAL Spiller: unknown Spiller Phone:
 Notifier Type: Other Notifier Name: Notifier Phone:
 Caller Name: Caller Agency: Caller Phone:
 DEC Investigator: JDUTBERG Contact for more spill info: FRED SHAUF Contact Person Phone: (518) 365-6193

Category: Known petroleum or hazardous material release with minimal potential for fire/explosion (indoors or outdoors), drinking water contamination, or releases to surface waters.
 Class: Any Type of RP Including No RP – No DEC Field Response – Corrective Action by Spill Response Not Required

Spill Date	Date Cleanup Ceased	Cause of Spill	Meets Cleanup Standards		Penalty Recommended	
05/22/2017		UNKNOWN	NO		NO	

Material Spilled	Material Class	Quantity Spilled	Units	Quantity Recovered	Units	Resource(s) Affected
UNKNOWN PETROLEUM	PETROLEUM	0	UNKNOWN	0	UNKNOWN	SOIL

Caller Remarks:

historic spill found while digging, going to dig until clean

DEC Investigator Remarks:

JDU telecom with Fred. They were excavating in area where tanks were identified on sandborn maps. Found contamination and excavated until clean. Samples taken. A buried 1000 gal tank was then found on one sidewall. The tank was full of water. they will pump out water and remove tank. Will also remove any contamination around tank. Fred will forward closure report.

5/26/17 – Met with Fred to provide guidance. Site was built on urban fill with possible multiple structures. Tanks that have been found to date are out of the ground, however there are still several dispenser lines partially uncovered with unknown terminus/origin. Told them to keep digging to find the ends of those and remove. Impacted soil still evident based on some staining and odors, especially toward north end of excavation. Site is being prepped for development of single level at grade parking garage with 4 levels of apartments built over top. I recommended a vapor barrier when construction begins. Told them soils needed to meet 375 guidance and for them to verify restricted residential was appropriate guidance.

As of today, soil piles are in the way for further work. Consultant to arrange for disposal, told developer that hauler has to be

licensed. They hope to have profile data by end of next week and disposal to take place the following week. Once done, excavation will resume. I also advised that if they need to get much closer to the street, they should coordinate with the city engineer. BB

5/31/17. Update from Fred. Soil being removed and excavation being dewatered. End point samples will be taken.

6/9/17 JDU on site with contractors owners and bank. Excavation has met its limits on the East side due to the sidewalk and roadway. A boring was installed to the west but not sample taken due to ND with PID. Samples will be taken to document any left over contamination on east side. South and west sides are clean and have been sampled. North side has a structure that may be a tank in a vault they will continue to remediate if necessary.

6/15/17 Update from Fred. 5 tanks were located to the north of the excavation and removed. The tanks were all in a concrete structure. Soil around them to be excavated and end point samples will be taken. Report to be forwarded. JDU

6/20/17 – FOIL W022537–052617, EDOCS via WebQA

6/19/17 – Soil samples received from Spectrum. Wanted to confirm that cleanup was sufficient before moving on. Responded to Spectrum to confirm samples were good and area was clean. Spectrum continuing excavation in northern direction.

6/21/17 Fred at Spectrum called to discuss options for dewatering excavation. A sample of the water was taken to determine if treatment was needed and if discharge could take place.


6/22/17 Water sample results received. ND. Telecom and email with Fred. They plan to dewater as they work. Explained that water could not be discharged straight out of excavation that it would have to be placed in holding tank and sampled or ran through carbon under a stip before discharge could take place.

6/23/17 Telecom with Fred. Water will be pumped into clean harbors vac trailer and handled that way. No discharge to take place at this point. JDU

7/20/17 Closure report received. 10 UST's were removed 20,375 Gallons of liquids from tanks and dewatering was removed, and 4235.88 Tons of contaminated soil were disposed of. 32 End point samples were taken throughout the project. Report and disposal receipts in D2.

Sample results for end point samples either slightly exceeded unrestricted use SCO's and met residential use criteria for a few samples, or met the unrestricted criteria. Spill can be closed. JDU

8/25/17 – FOIL W024541–072017, EDOCS via WebQA.

Map Identification Number 58 **FORMER AUTO REPAIR N. PEARL ST** **Spill Number: 1608724** **Close Date: 11/16/2018**
 191 – 197 N. PEARL ST ALBANY, NY TT-Id: 520A-0327-378
 FORMER AUTO REPAIR 191 197 NORTH PEARL

MAP LOCATION INFORMATION
 Site location mapped by: MANUAL MAPPING (3)
 Approximate distance from property: 0 feet

ADDRESS CHANGE INFORMATION
 Revised street: NO CHANGE
 Revised zip code: 12207

Source of Spill: COMMERCIAL/INDUSTRIAL Spiller: FORMER AUTO REPAIR Spiller Phone:
 Notifier Type: Other Notifier Name: Notifier Phone:
 Caller Name: Caller Agency: Caller Phone:
 DEC Investigator: JDUTBERG Contact for more spill info: PAUL MISIASZEK Contact Person Phone:

Category: Known or probable release, where, without action, there is a potential for a fire/explosion hazard (indoors or outdoors),
 contamination of drinking water supplies, or significant release to surface waters.
 Class: Willing RP – No DEC Field Response – Corrective Action Initiated or Completed by RP or Other Agency

Spill Date	Date Cleanup Ceased	Cause of Spill	Meets Cleanup Standards		Penalty Recommended	
12/13/2016		UNKNOWN	NO		NO	

Material Spilled	Material Class	Quantity Spilled	Units	Quantity Recovered	Units	Resource(s) Affected
UNKNOWN NON-PETRO/NON-HAZ MATERIAL	OTHER	0	GALLONS	0	GALLONS	SOIL, GROUNDWATER

Caller Remarks:

found contamination

DEC Investigator Remarks:

JDU telecom with Paul. He conducted a limited phase II on the property for his client who was interested in buying it. He installed 6 borings and got PID reading up to 502 ppm in one of the borings. No soil samples taken. GW sample taken from 3 of the boring locations and had low level hits. His client has since bought the property and plans to remove soil which they believe is source. Paul will forward limited Phase II. (see Edocs)

2/6/17 Update Received from PSI. –The soon to be new owner and I spoke today. It is expected that the transaction will close in the next two weeks. The CM contract will then be executed. Please note that PSI has a signed contract in hand to address the spill.

We see this spill being addressed, excavation sampling etc. in March as building construction is set to start in April. The schedule is not totally firm as of now but I just wanted to keep you in the loop as a courtesy.


8/2/18 Tax records search found owner to be 191 N. Pearl Street LLC the Owner of the property. Spill letter sent requesting work plan to address contamination. JDU

8/28/18 Work plan received and approved. Work to begin in Sept.

9/24/18 Update from Paul. Work to begin on site 10/2.

10/2 Received Text updates from Paul Misiaszak. They are on site excavating. Hit clay at 15 feet. No high PID readings. Taking end point samples and will submit report. JDU

11/16/18 Closure report received. Sample results and disposal receipts included. Analytical results met unrestricted SCO's. Spill Can be closed. JDU

Map Identification Number 59  **HUDSON RIVER SHEEN WATER STREET BOAT LAUNCH** **Spill Number: 1604676** **Close Date: 08/10/2016**
 WATER STREET BOAT LAUNCH ALBANY, NY TT-Id: 520A-0348-627
 HUDSON RIVER WATER STREET BOAT LAUNCH

MAP LOCATION INFORMATION

Site location mapped by: MANUAL MAPPING (3)
 Approximate distance from property: 0 feet

ADDRESS CHANGE INFORMATION

Revised street: NO CHANGE
 Revised zip code: UNKNOWN

Source of Spill: UNKNOWN Spiller: OFFICER HILL – UNKNOWN Spiller Phone:
 Notifier Type: Police Department Notifier Name: Notifier Phone:
 Caller Name: Caller Agency: Caller Phone:
 DEC Investigator: MSFRANKL Contact for more spill info: OFFICER HILL Contact Person Phone: 518-462-8049

Category: Known or probable release, where, without action, there is a potential for a fire/explosion hazard (indoors or outdoors),
 contamination of drinking water supplies, or significant release to surface waters.
 Class: Any Type of RP, Including No RP – DEC Field Response – Corrective Action Not Required or Not Possible

Spill Date	Date Cleanup Ceased	Cause of Spill	Meets Cleanup Standards		Penalty Recommended	
08/08/2016		UNKNOWN	NO		NO	
Material Spilled	Material Class	Quantity Spilled	Units	Quantity Recovered	Units	Resource(s) Affected
GASOLINE	PETROLEUM	0	UNKNOWN	0	UNKNOWN	SURFACE WATER

Caller Remarks:

Citizens reported to Albany PD that there appears to be a fuel spill near the Water street boat launch.

DEC Investigator Remarks:

MF on site. Met w/ caller. She noticed sheen while rowing around 6:30. Noticed as far north as red triangle which appears to be 3/4 – 1 mile north of boat launch. She did not notice any large boats in the area, but they were removing a smaller pleasure boat when they were done rowing.

Moderately heavy sheen obvious at launch. No odors. Sheen in both directions as far as visible. Tide seems to be slack.

Checked tide chart. High tide at 9:40 pm.

Checked with global to see if they have a sheen at their dock. Global rep went to dock and did not see any sheen.

8/9 – Appx 7 am. MF on site. No sign of sheen. No Petro odor. Greenish/grayish river scum around dock. Tide appears to be heading out.

Sheen most likely a result of a boat bilge.

Closed.

Map Identification Number 60



ADIRONDACK RECORDS MANAGEMENT LEARNED ST

15-45 LEARNED ST ALBANY, NY
 RICHARD KARKOWER 15-45 LEARNED ST

Spill Number: 1205617

Close Date: 09/12/2012

TT-Id: 520A-0275-573

MAP LOCATION INFORMATION

Site location mapped by: MANUAL MAPPING (4)
 Approximate distance from property: 0 feet

ADDRESS CHANGE INFORMATION

Revised street: NO CHANGE
 Revised zip code: 12207

Source of Spill: COMMERCIAL/INDUSTRIAL
 Notifier Type: Other
 Caller Name:
 DEC Investigator: KDGOERTZ

Spiller: TODD SCOTT – RICHARD KARKOWER
 Notifier Name:
 Caller Agency:
 Contact for more spill info: TODD SCOTT

Spiller Phone:
 Notifier Phone:
 Caller Phone:
 Contact Person Phone: 518884-8545

Category: Known petroleum or hazardous material release with minimal potential for fire/explosion (indoors or outdoors), drinking water contamination, or releases to surface waters.

Class: Willing RP – DEC Field Response – Corrective Action Initiated, Taken Over, or Completed by RP or Other Agency

Spill Date	Date Cleanup Ceased	Cause of Spill	Meets Cleanup Standards	Penalty Recommended
06/07/2012		OTHER	NO	NO

Material Spilled	Material Class	Quantity Spilled	Units	Quantity Recovered	Units	Resource(s) Affected
UNKNOWN PETROLEUM	PETROLEUM	0	UNKNOWN	0	UNKNOWN	SOIL

Caller Remarks:


investigation shows petro in soil and gw. DEC Keith Goehrtz

DEC Investigator Remarks:

9/5/12: Phase II investigation identified low level contamination. Concentrations are slightly above standards but require no further action at this time. (KG) See Edocs. PBS 4-600346

4/29/16 – FOIL W006531-042516, edocs w/9500868, 1205617, 9710723, 9412972, 9408352 sent via WebQA

3/2/17 – FOIL W018385-022117, EDOCS via WebQA w/9408352, 9500868, 1205617, 9710723, 9412972, 1203011

Map Identification Number 61  **VACANT PROPERTY 795 BROADWAY (@ LIVINGSTON)** **Spill Number: 1005252** **Close Date: 09/13/2010**
 795 BROADWAY ALBANY, NY 12207 **TT-Id: 520A-0256-539**
 VACANT PROPERTY 795 BROADWAY N OF QUACKE

MAP LOCATION INFORMATION
 Site location mapped by: MANUAL MAPPING (3)
 Approximate distance from property: 0 feet

ADDRESS CHANGE INFORMATION
 Revised street: NO CHANGE
 Revised zip code: NO CHANGE

Source of Spill: PRIVATE DWELLING Spiller: UNKNOWN – HISTORIC ? Spiller Phone:
 Notifier Type: Other Notifier Name: Notifier Phone:
 Caller Name: Caller Agency: Caller Phone:
 DEC Investigator: WTCHRIST Contact for more spill info: BILL HENESSY Contact Person Phone: (518) 475-1670

Category: Known or probable release, where, without action, there is a potential for a fire/explosion hazard (indoors or outdoors), contamination of drinking water supplies, or significant release to surface waters.
 Class: Willing RP – No DEC Field Response – Corrective Action Initiated or Completed by RP or Other Agency

Spill Date	Date Cleanup Ceased	Cause of Spill	Meets Cleanup Standards	Penalty Recommended
08/04/2010		UNKNOWN	NO	NO

Material Spilled	Material Class	Quantity Spilled	Units	Quantity Recovered	Units	Resource(s) Affected
BENZENE	HAZARDOUS MATERIAL	0	UNKNOWN	0	UNKNOWN	GROUNDWATER

Caller Remarks:

52tpb lab result shows – not pbs site – cleanup pending

DEC Investigator Remarks:

08/12/2010 – This very near Quackinbush Square and could be related. Phase 2 was done for possible sale of property. wtc

PBS 4-601443; (see Quackenbush Sq 8706018, 9206040, 9601740, 9801349; B00089; C401052?)

09/10/2010 – Waiting for the rest of the report. Only analytical received. Spoke to then yesterday. See Edocs. wtc

09/13/2010 – Received the complete Phase II report and spillis closed as not meeting standers. wtc

8/23/16 – FOIL W010991-081616, Edocs via WebQA

11/3/16 – FOIL W013129-100616, Edocs via WebQA w/0009501, 0009019, 0514964.

Map Identification Number 62



CENTRAL WAREHOUSE MONTGOMERY ST
 143 MONTGOMERY STREET
 @ COLONIE ST

ALBANY, NY

Spill Number: 0850248

Close Date: 05/27/2008
 TT-Id: 520A-0214-736

MAP LOCATION INFORMATION

Site location mapped by: MANUAL MAPPING (3)
 Approximate distance from property: 0 feet

ADDRESS CHANGE INFORMATION

Revised street: NO CHANGE
 Revised zip code: 12207

Source of Spill: COMMERCIAL/INDUSTRIAL
 Notifier Type: Other
 Caller Name:
 DEC Investigator: KDGOERTZ

Spiller: ALBANY ASSETS LLC
 Notifier Name:
 Caller Agency:
 Contact for more spill info:

Spiller Phone:
 Notifier Phone:
 Caller Phone:
 Contact Person Phone:

Category: Known petroleum or hazardous material release with minimal potential for fire/explosion (indoors or outdoors), drinking water contamination, or releases to surface waters.

Class: Willing RP – DEC Field Response – Corrective Action Initiated, Taken Over, or Completed by RP or Other Agency

Spill Date	Date Cleanup Ceased	Cause of Spill	Meets Cleanup Standards	Penalty Recommended
05/16/2007		UNKNOWN	NO	NO


Material Spilled	Material Class	Quantity Spilled	Units	Quantity Recovered	Units	Resource(s) Affected
METALS	OTHER	0	UNKNOWN	0	UNKNOWN	SOIL

Caller Remarks:

Environmental site assessment performed. Minimal contamination identified.

DEC Investigator Remarks:

The Region reviewed the Environmental Assessment report. Nothing in the report supports the need for further action at this time. This spill number was generated for bookkeeping purposes.

Map Identification Number 63  **CITGO BROADWAY NEAR QUACKENBUSH SQ** **Spill Number: 0704559** **Close Date: 07/26/2007**
 705 BROADWAY NEAR QUACKENBUSH SQ ALBANY, NY TT-Id: 520A-0000-337
 CITGO 705 BROADWAY NEAR QUACKENBUSH SQ

MAP LOCATION INFORMATION
 Site location mapped by: MANUAL MAPPING (3)
 Approximate distance from property: 0 feet

ADDRESS CHANGE INFORMATION
 Revised street: 705 BROADWAY
 Revised zip code: 12207

Source of Spill: GASOLINE STATION OR PBS FACILITY Spiller: CITGO Spiller Phone: () -
 Notifier Type: Other Notifier Name: Notifier Phone:
 Caller Name: Caller Agency: Caller Phone:
 DEC Investigator: wtchrist Contact for more spill info: MICHAEL WEISBERG Contact Person Phone: (518) 449-8893

Category: Known petroleum or hazardous material release with minimal potential for fire/explosion (indoors or outdoors), drinking water contamination, or releases to surface waters.
 Class: Willing RP – No DEC Field Response – Corrective Action Initiated or Completed by RP or Other Agency

Spill Date	Date Cleanup Ceased	Cause of Spill	Meets Cleanup Standards	Penalty Recommended
04/18/2007		OTHER	NO	NO

Material Spilled	Material Class	Quantity Spilled	Units	Quantity Recovered	Units	Resource(s) Affected
GASOLINE	PETROLEUM	0	GALLONS	0	GALLONS	SOIL

Caller Remarks:

PUMP AT THE GAS STATION WAS PUMPING WATER AND OTHER MATERIALS INTO TANK – RUST/ CLAY-; SPOKE WITH SOMEONE AT ENCON AND AND BELIEVE THERE IS A PROBLEM WITH UNDERGROUND TANK; THE RIVER IS NEAR BY AND BELIEVE IF MATERIAL IS GETTING INTO TANK THEN GASOLINE IS GETTING OUT;

DEC Investigator Remarks:

07/26/07 – Spill date is April 18, we received it July 23, 2007. This is most likely regarding Citgo Broadway (PBS 4-443018) from an earlier spill back in November. wtc (See 4-443018, former Cioffi Citgo Sunoco BP Cobble Pond Farm A&G Syed facility and 9415197 (Edocs), 9512070, 9813466 (Edocs), 0009060, 0513590 (Edocs), 0704559, 1707243.)

Map Identification Number 64



U.W. MARXS N. PEARL ST

261 N. PEARL ST
COMMERCIAL SITE 261 NORTH PEARL STREET

ALBANY, NY

Spill Number: 0703626

Close Date: 10/15/2007

TT-Id: 520A-0001-570

MAP LOCATION INFORMATION

Site location mapped by: MANUAL MAPPING (3)
Approximate distance from property: 0 feet

ADDRESS CHANGE INFORMATION

Revised street: NO CHANGE
Revised zip code: 12207

Source of Spill: COMMERCIAL/INDUSTRIAL
Notifier Type: Responsible Party
Caller Name:
DEC Investigator: wtchrist

Spiller: DOUG PRIEST – COMMERCIAL SITE (U.W. MARXS)
Notifier Name:
Caller Agency:
Contact for more spill info: DOUG PRIEST

Spiller Phone: (518) 365-9974
Notifier Phone:
Caller Phone:
Contact Person Phone: (518) 365-9974

Category: Known or probable release, where, without action, there is a potential for a fire/explosion hazard (indoors or outdoors), contamination of drinking water supplies, or significant release to surface waters.

Class: Willing RP – DEC Field Response – Corrective Action Initiated, Taken Over, or Completed by RP or Other Agency

Spill Date	Date Cleanup Ceased	Cause of Spill	Meets Cleanup Standards		Penalty Recommended	
06/28/2007		OTHER	NO			
Material Spilled	Material Class	Quantity Spilled	Units	Quantity Recovered	Units	Resource(s) Affected
#2 FUEL OIL	PETROLEUM	0	GALLONS	0	GALLONS	SOIL

Caller Remarks:

WHILE PULLING A 1500 GALLON TANK OUT FOUND CONTAMINATED SOIL

DEC Investigator Remarks:

e-mail from Ed Moore 6/20/07: HydroTech has been hired to remove a Heating Oil UST not previously registered. It may be 1,500 gallons. Excavation to begin Friday, 6/22. If it is confirmed to have been subject to registration, they will register and close with one application. If contamination is discovered, they will call it in. Tom has some details(?) in a voice mail left while he was out.

07/27/07 – No closure report yet. wtc

10/15/07 – Closure report received on 10/03. Analytical data meets TAGMS 4046. wtc

Map Identification Number 65  **EMPTY LOT N. PEARL**
N. PEARL @ WILSON ST **ALBANY, NY 12206** **Spill Number: 0514964** **Close Date: 08/03/2006**
EMPTY LOT NORTH PEAR L / WILSON ST **TT-Id: 520A-0000-506**

MAP LOCATION INFORMATION

Site location mapped by: MANUAL MAPPING (3)
 Approximate distance from property: 0 feet

ADDRESS CHANGE INFORMATION

Revised street: N PEARL ST / WILSON AVE
 Revised zip code: 12207

Source of Spill: COMMERCIAL/INDUSTRIAL Spiller: MALORY – EMPTY LOT Spiller Phone: (518) 427-2933
 Notifier Type: Citizen Notifier Name: MALORY KRETSER Notifier Phone: (518) 427-2933
 Caller Name: MALORY KRETSER Caller Agency: Contact Person Phone: (518) 427-2933
 DEC Investigator: WTCHRIST Contact for more spill info: MALORY

Category: Known or probable release, where, without action, there is a potential for a fire/explosion hazard (indoors or outdoors),
 contamination of drinking water supplies, or significant release to surface waters.
 Class: Willing RP – No DEC Field Response – Corrective Action Initiated or Completed by RP or Other Agency

Spill Date	Date Cleanup Ceased	Cause of Spill	Meets Cleanup Standards		Penalty Recommended	
03/30/2006		OTHER	YES		NO	
Material Spilled	Material Class	Quantity Spilled	Units	Quantity Recovered	Units	Resource(s) Affected
UNKNOWN PETROLEUM	PETROLEUM	0	GALLONS	0	GALLONS	SOIL

Caller Remarks:


CALLER SAYS TAHT THERE IS A PIPE COMING UP FROM THE GROUND AND IS LEAKING OIL, AND NOONE IS AROUND:

DEC Investigator Remarks:

04/03/06 – Spoke with owner of property, Todd Fox of Maiden Lane of Albany, Inc. He went to site and agreed to remove tank. He will hire an environmental company to oversee job. Should be done by next week. wtc

8/3/06 – Received closure report (see Edocs). wtc

11/3/16 – FOIL W013129–100616, Edocs via WebQA w/0009501, 0009019, 0514964.

Map Identification Number 66  **CITGO BROADWAY NEAR QUACKENBUSH SQ** **Spill Number: 0513590** **Close Date: 11/16/2007**
 705 BROADWAY (RT 32) NEAR QUACKENBUSH SQ ALBANY, NY **TT-Id: 520A-0003-883**
 CITGO 705 BROADWAY NEAR QUACKENBUSH SQ

MAP LOCATION INFORMATION

Site location mapped by: MANUAL MAPPING (3)
 Approximate distance from property: 0 feet

ADDRESS CHANGE INFORMATION

Revised street: 705 BROADWAY
 Revised zip code: 12207

Source of Spill: GASOLINE STATION OR PBS FACILITY Spiller: MIKE CARR – CITGO Spiller Phone: (518) 369-7822
 Notifier Type: Other Notifier Name: MIKE CARR Notifier Phone: (518) 369-7822
 Caller Name: MIKE CARR Caller Agency: TYREE Caller Phone: (518) 369-7822
 DEC Investigator: ajkokock Contact for more spill info: MIKE CARR Contact Person Phone: (518) 369-7822

Category: Known or probable release, where, without action, there is a potential for a fire/explosion hazard (indoors or outdoors), contamination of drinking water supplies, or significant release to surface waters.

Class: Willing RP – DEC Field Response – Corrective Action Initiated, Taken Over, or Completed by RP or Other Agency

Spill Date	Date Cleanup Ceased	Cause of Spill	Meets Cleanup Standards	Penalty Recommended
02/24/2006		OTHER	NO	NO

Material Spilled	Material Class	Quantity Spilled	Units	Quantity Recovered	Units	Resource(s) Affected
#2 FUEL OIL	PETROLEUM	0	GALLONS	0	GALLONS	SOIL

Caller Remarks:


doing a geo probe and found contamination:

DEC Investigator Remarks:

PBS 4-443018; see Edocs; former Cioffi Citgo Sunoco BP Cobble Pond Farm A&G Syed facility – 9415197 (Edocs), 9512070, 9813466 (Edocs), 0009060, 0513590 (Edocs), 0704559, 1707243.

11/16/2007 This spill will be handled under the BCP C401052. File closed.

1/24/12 – FOIL 11/490, Edoc CD w/other Quackenbush Sq area sites

Map Identification Number 67  **MOBIL (WOLF COAL) WATER ST** **Spill Number: 0110260** **Close Date: 04/23/2002**
 116 WATER ST ALBANY, NY 12210 TT-Id: 520A-0001-665

MAP LOCATION INFORMATION
 Site location mapped by: MANUAL MAPPING (4)
 Approximate distance from property: 0 feet

ADDRESS CHANGE INFORMATION
 Revised street: NO CHANGE
 Revised zip code: 12207

Source of Spill: GASOLINE STATION OR PBS FACILITY Spiller: BARRY SIMON (@WOLF COAL) – MOBIL GAS (WO Spiller Phone: (518) 438-4840
 Notifier Type: Other Notifier Name: LARRY FREEMAN Notifier Phone:
 Caller Name: DOUG MOCKLER Caller Agency: VALLEY EQUIPMENT CO Caller Phone: (518) 374-6755
 DEC Investigator: WTCHRIST Contact for more spill info: DOUG MOCKLER Contact Person Phone: (518) 374-6755

Category: Known or probable release, where, without action, there is a potential for a fire/explosion hazard (indoors or outdoors),
 contamination of drinking water supplies, or significant release to surface waters.
 Class: Willing RP – DEC Field Response – Corrective Action Initiated, Taken Over, or Completed by RP or Other Agency

Spill Date	Date Cleanup Ceased	Cause of Spill	Meets Cleanup Standards	Penalty Recommended
01/25/2002		UNKNOWN	NO	NO

Material Spilled	Material Class	Quantity Spilled	Units	Quantity Recovered	Units	Resource(s) Affected
GASOLINE	PETROLEUM	0	GALLONS	0	GALLONS	SOIL


Caller Remarks:

DURING WORK AT ABOVE LOCATION SOIL CONTAMINATION HAS BEEN DISCOVERED. AREA TO BE EXCAVATED AND FURTHER TESTING TO BE PERFORMED.

DEC Investigator Remarks:

Prior to Sept, 2004 data translation this spill Lead_DEC Field was CHRISTENSEN See Edocs; PBS 4-086509; SEE 8601676, 8602415, 8602625, 8900540 (Edoc), 9009740, 0110260. [SITE ALSO LISTED AT COLONIE St, CENTER St & ERIE.]

04/23/2002 – Received closure report from Valley Equipment. 1.43 tons of contaminated soil was disposed of at ESMI. No further remediation required. wtc

Map Identification Number 68 **FORMER GARAGE N. PEARL ST** **Spill Number: 0009501** **Close Date: 12/18/2000**
 235 N. PEARL ST ALBANY, NY TT-Id: 520A-0002-202
 235 NORTH PEARL ST

MAP LOCATION INFORMATION
 Site location mapped by: MANUAL MAPPING (3)
 Approximate distance from property: 0 feet

ADDRESS CHANGE INFORMATION
 Revised street: NO CHANGE
 Revised zip code: 12207

Source of Spill: UNKNOWN Spiller: 235 NORTH PEARL ST Spiller Phone:
 Notifier Type: Other Notifier Name: JOHN BURNHAM Notifier Phone: (518) 393-1003
 Caller Name: JOHN BURNHAM Caller Agency: CLEAN HARBOR Caller Phone: (518) 393-1003
 DEC Investigator: WTCHRIST Contact for more spill info: TOM GIAMMATTEA Contact Person Phone: (518) 426-9283

Category: Known or probable release, where, without action, there is a potential for a fire/explosion hazard (indoors or outdoors),
 contamination of drinking water supplies, or significant release to surface waters.

Class: Willing RP – DEC Field Response – Corrective Action Initiated, Taken Over, or Completed by RP or Other Agency

Spill Date	Date Cleanup Ceased	Cause of Spill	Meets Cleanup Standards		Penalty Recommended	
11/18/2000		UNKNOWN	NO		NO	

Material Spilled	Material Class	Quantity Spilled	Units	Quantity Recovered	Units	Resource(s) Affected
UNKNOWN PETROLEUM	PETROLEUM	0	GALLONS	0	GALLONS	SOIL

Caller Remarks:

CALLER PULLING 500GAL UST FOUND CONTAMINATED SOIL – C/R I0009019 FROM 11/3/00

DEC Investigator Remarks:

Prior to Sept, 2004 data translation this spill Lead_DEC Field was CHRISTENSEN 0009019

12/18/2000 – This spill number closed, refer to spill # 00-09019 for active spill.

11/3/16 – FOIL W013129-100616, Edocs via WebQA w/0009501, 0009019, 0514964.

Map Identification Number 69



CITGO BROADWAY @ SPENCER NEAR QUACKENBUSH SQ
 BROADWAY (705?) @ SPENCER (NEAR QUACKENBUSH SQ), NY
 CITGO GAS STATION SPENCER AND BROADWAY

Spill Number: 0009060

Close Date: 01/16/2001
 TT-Id: 520A-0000-374

MAP LOCATION INFORMATION

Site location mapped by: MANUAL MAPPING (3)
 Approximate distance from property: 0 feet

ADDRESS CHANGE INFORMATION

Revised street: BROADWAY / SPENCER ST
 Revised zip code: 12207

Source of Spill: GASOLINE STATION OR PBS FACILITY
 Notifier Type: Citizen
 Caller Name: PAUL WALSLAGER
 DEC Investigator: KDGOERTZ

Spiller: (A&G PETRO?) – UNK CITGO GAS STATION
 Notifier Name: SAME ***
 Caller Agency: CITIZEN
 Contact for more spill info: UNKNOWN

Spiller Phone:
 Notifier Phone:
 Caller Phone: (518) 482-1548
 Contact Person Phone:

Category: Known or probable release, where, without action, there is a potential for a fire/explosion hazard (indoors or outdoors),
 contamination of drinking water supplies, or significant release to surface waters.

Class: Willing RP – DEC Field Response – Corrective Action Initiated, Taken Over, or Completed by RP or Other Agency

Spill Date	Date Cleanup Ceased	Cause of Spill	PBS # Involved	Meets Cleanup Standards	Penalty Recommended
11/06/2000		OTHER	4-443018	NO	NO

Material Spilled	Material Class	Quantity Spilled	Units	Quantity Recovered	Units	Resource(s) Affected
UNKNOWN MATERIAL	OTHER	0	GALLONS	0	GALLONS	SOIL

Caller Remarks:

caller states that tanks are being removed and that the dirt is being put back into hole

DEC Investigator Remarks:

SITE APPEARS TO BE CIOFFI, A&G Petro 705 BROADWAY; SEE 9801349, 8706018, 9206040, 9601740; BCP C401052? (See 4-443018, former Cioffi Citgo Sunoco BP Cobble Pond Farm A&G Syed facility and 9415197 (Edocs), 9512070, 9813466 (Edocs), 0009060, 0513590 (Edocs), 0704559, 1707243.)

THIS SPILL IS BEING INVESTIGATED UDER SPILL #0008939. (KG)

1/24/12 – FOIL 11/490, Edoc CD w/other Quackenbush Sq area sites

Map Identification Number 70 **FORMER PEARL ST GARAGE** **Spill Number: 0009019** **Close Date: 12/07/2001**
 235 N. PEARL ST ALBANY, NY TT-Id: 520A-0002-201

MAP LOCATION INFORMATION
 Site location mapped by: MANUAL MAPPING (3)
 Approximate distance from property: 0 feet

ADDRESS CHANGE INFORMATION
 Revised street: NO CHANGE
 Revised zip code: 12207

Source of Spill: COMMERCIAL/INDUSTRIAL Spiller: unknown Spiller Phone:
 Notifier Type: Other Notifier Name: Notifier Phone:
 Caller Name: TOM GIAMMATTEA Caller Agency: DOT Caller Phone: (518) 426-9283
 DEC Investigator: WTCHRIST Contact for more spill info: TOM GIAMMATTEA Contact Person Phone: (518) 426-9283

Category: Known or probable release, where, without action, there is a potential for a fire/explosion hazard (indoors or outdoors),
 contamination of drinking water supplies, or significant release to surface waters.
 Class: Willing RP – DEC Field Response – Corrective Action Initiated, Taken Over, or Completed by RP or Other Agency

Spill Date	Date Cleanup Ceased	Cause of Spill	Meets Cleanup Standards		Penalty Recommended	
11/03/2000		UNKNOWN	YES		NO	

Material Spilled	Material Class	Quantity Spilled	Units	Quantity Recovered	Units	Resource(s) Affected
UNKNOWN PETROLEUM	PETROLEUM	0	GALLONS	0	GALLONS	SOIL

Caller Remarks:

DOT CONSTRUCTION PROJECT ENCOUNTERED TOPS OF TWO ABANDONED VSTS. WORK STOPPED IN AREA. OBSERVED FILL PORTS AND VENT LINES. DEC TO CALL MONDAY TO ARRANGE INVESTIGATION.


DEC Investigator Remarks:

Prior to Sept, 2004 data translation this spill Lead_DEC Field was CHRISTENSEN 0009501

12/15/00 – Spoke to Tom Geammatea of DOT and he said, Clean Harbors has removed one tank and the second tank has been cleaned and will be slurried in place. Soil is being stockpiled on Colonie St. awaiting analytical results. It will then be disposed of.

12/07/2001 – Spoke to DOT (John Nolan) about analytical and disposal receipts. They will check there files and fax me a copy. wtc 10:40am Received analytical results for the soil (see edocs). Soil met TAGMs. Used on project site. wtc

11/3/16 – FOIL W013129-100616, Edocs via WebQA w/0009501, 0009019, 0514964.

Map Identification Number 71 **EASCO AUTOMOTIVE N. LAWRENCE ST** **Spill Number: 0008472** **Close Date: 01/29/2001**
 10 N. LAWRENCE ST ALBANY, NY TT-Id: 520A-0002-200
 10 LAWRENCE ST

MAP LOCATION INFORMATION
 Site location mapped by: MANUAL MAPPING (4)
 Approximate distance from property: 0 feet

ADDRESS CHANGE INFORMATION
 Revised street: NO CHANGE
 Revised zip code: 12207

Source of Spill: COMMERCIAL/INDUSTRIAL Spiller: HERBERT AUGUST – EASCO AUTOMOTIVE WAREHOUSE Spiller Phone: (518) 449-1176
 Notifier Type: Other Notifier Name: RON LANGLAIS Notifier Phone: (518) 452-9641
 Caller Name: RON LANGLAIS Caller Agency: OP-TECH Caller Phone: (518) 452-9641
 DEC Investigator: WEBLAIN Contact for more spill info: HERBERT AUGUST Contact Person Phone: (518) 449-1176

Category: Known or probable release, where, without action, there is a potential for a fire/explosion hazard (indoors or outdoors),
 contamination of drinking water supplies, or significant release to surface waters.

Class: Willing RP – DEC Field Response – Corrective Action Initiated, Taken Over, or Completed by RP or Other Agency

Spill Date	Date Cleanup Ceased	Cause of Spill	PBS # Involved	Meets Cleanup Standards	Penalty Recommended
10/19/2000		OTHER	4-600726	NO	NO

Material Spilled	Material Class	Quantity Spilled	Units	Quantity Recovered	Units	Resource(s) Affected
GASOLINE	PETROLEUM	0	GALLONS	0	GALLONS	SOIL

TANK TEST INFORMATION

Tank Number	Tank Size	Tank Test Method	Leak Rate	Gross Leak or Failure
		Unknown	0.00	UNKNOWN

Caller Remarks:

tank uncovered as part of a later removal found contaminated soil.

cleanup to be completed tommorrow

DEC Investigator Remarks:

See Edocs; 0005972 (edoc); PBS 4-600726 (Edocs)

10/23/00 Blain onsite. Tank and 30 yds. soil out. Some contamination remains on side walls. Cement pad prevents vertical delineation. 10/23 Blain telecon Langlais. Will dig & resample. Try to dig out of problem.

10/25 125 tons out-- backfilling. Samples taken. Report to follow.

01/19/2001 – Received closure and subsurface reports from Op–Tech. Looks like only some minor contamination remains. Op–Tech would like to set up a meeting to discuss project. wtc

01/29/2001 – Closure Letter sent this date. Site meets present NYS Soil & Groundwater Standards based on the information in the reports and TAGMs. wtc

closed

folder (Edocs)

letter sent

10/21/15 – FOIL W000340–101915, Edoc CD w/8802984, 9611514 , 0005972, 0008472 & PBS 4–600726.

Map Identification Number 72  **EASCO AUTO PARTS DISTRIB N. LAWRENCE ST** **Spill Number: 0005972** **Close Date: 01/31/2001**
 10 N. LAWRENCE ST ALBANY, NY TT-Id: 520A–0002–226
 EASCO AUTO PARTS DISTRIB 10 N LAWRENCE

MAP LOCATION INFORMATION
 Site location mapped by: MANUAL MAPPING (4)
 Approximate distance from property: 0 feet

ADDRESS CHANGE INFORMATION
 Revised street: NO CHANGE
 Revised zip code: 12207

Source of Spill: COMMERCIAL/INDUSTRIAL Spiller: HERB AUGUST – EASCO AUTO PARTS DISTRIB Spiller Phone: (518) 449–1170
 Notifier Type: Other Notifier Name: DRILLING COMPANY Notifier Phone:
 Caller Name: STEPHANIE ROCKMACHER Caller Agency: INTEGRAYTED CONSULTANTS Caller Phone: (518) 688–0050
 DEC Investigator: WTCHRIST Contact for more spill info: HERB AUGUST Contact Person Phone: (518) 449–1170

Category: Known or probable release, where, without action, there is a potential for a fire/explosion hazard (indoors or outdoors), contamination of drinking water supplies, or significant release to surface waters.

Class: Willing RP – DEC Field Response – Corrective Action Initiated, Taken Over, or Completed by RP or Other Agency

Spill Date	Date Cleanup Ceased	Cause of Spill	PBS # Involved	Meets Cleanup Standards	Penalty Recommended
08/18/2000		UNKNOWN	4–600726	NO	NO

Material Spilled	Material Class	Quantity Spilled	Units	Quantity Recovered	Units	Resource(s) Affected
DIESEL	PETROLEUM	0	GALLONS	0	GALLONS	SOIL

Caller Remarks:

THEY WERE DOING A PHASE II SITE ASSESSMENT & FOUND A POCKET OF DIESEL FUEL WHILE DRILLING – CAUSE IS UNDER INVESTIGATION

DEC Investigator Remarks:


Prior to Sept, 2004 data translation this spill Lead_DEC Field was CHRISTENSEN Received notification from Op-Tech that they will be removing a 3,000 gallon gasoline tank at this site. Removal will be scheduled when they receive a building permit from the City of Albany.

01/02/2001 – Spoke to Op-Tech. Tank removed November 2000. Closure report to be forwarded to me. Paul Meseaszch to call back. See 00-08472 file for Tank Closure Report and Phase 1 investigation Report.

See rpt (edoc); 0008472 (Edocs); PBS 4-600726 (Edocs)

10/21/15 – FOIL W000340-101915, Edoc CD w/8802984, 9611514 , 0005972, 0008472 & PBS 4-600726.

6/14/17 – FOIL W022580-052917, EDOCS via WebQA (see W022581-052917 (PBS 4-600726), W022582-052917 (0008472)).

Map Identification Number 73	RYDER TRUCK ERIE BLVD		Spill Number: 9712563	Close Date: 03/10/2000
	10 ERIE BLVD	ALBANY, NY		TT-Id: 520A-0002-802
	RYDER TRUCK 10 ERIE BLVD			

MAP LOCATION INFORMATION

Site location mapped by: MANUAL MAPPING (3)
 Approximate distance from property: 20 feet to the NE*

ADDRESS CHANGE INFORMATION

Revised street: NO CHANGE
 Revised zip code: 12204

Source of Spill: COMMERCIAL/INDUSTRIAL	Spiller: SUSAN SHEPLEY – RYDER TRUCK	Spiller Phone: (860) 528-4723
Notifier Type: Other	Notifier Name: SUSAN SHEPLEY	Notifier Phone: (860) 528-4723
Caller Name: SUSAN SHEPLEY	Caller Agency: GEOLOGIC SERVICES CORP	Caller Phone: (860) 528-4723
DEC Investigator: wtchrist	Contact for more spill info: SUSAN SHEPLEY	Contact Person Phone: (860) 528-4723

Category: Known or probable release, where, without action, there is a potential for a fire/explosion hazard (indoors or outdoors), contamination of drinking water supplies, or significant release to surface waters.

Class: Willing RP – DEC Field Response – Corrective Action Initiated, Taken Over, or Completed by RP or Other Agency

Spill Date	Date Cleanup Ceased	Cause of Spill	PBS # Involved	Meets Cleanup Standards	Penalty Recommended
02/10/1998	03/10/2000	UNKNOWN	4-435287	NO	NO

Material Spilled	Material Class	Quantity Spilled	Units	Quantity Recovered	Units	Resource(s) Affected
DIESEL	PETROLEUM	0	GALLONS	0	GALLONS	SOIL
GASOLINE	PETROLEUM	0	GALLONS	0	GALLONS	SOIL

Caller Remarks:

CALLER IS DOING TESTS ON SITE AND HAS FOUND SOIL CONTAMINATION – PRODUCT IS EITHER DIESEL OR GAS – THERE IS A POSSIBILITY OF GROUNDWATER CONTAMINATION

DEC Investigator Remarks:

Prior to Sept, 2004 data translation this spill Lead_DEC Field was CHRISTENSEN See Edocs; PBS 4-435287; 8604786, 8708160, 8804273, 8900577, 8901422, 9011390, 9207815, 9310972, 9407214, 9502437 (Edocs), 9516743, 9605317, 9712563 (Edocs), 0609230 (Edocs), 1410865

7/20/98 – RECEIVED CLOSURE REPORT FOR THE REMOVAL OF 2/12K USTs,

3-6K USTs. 40 YDS OF CONTAMINATED SOIL WAS STOCKPILED AND SAMPLED. IT WAS REMOVED TO EMSI AT FORT EDWARD FOR REMEDIATION. SOILS REMOVED FOR THE INSTALLATION OF 2-20K USTs WAS ALSO SAMPLED AND TAKED TO EMSI. CLOSURE REPORT SHOWS SOIL AND GROUNDWATER CONTAMINATION REMAINING AT SIGNIFICANT LEVELS. AN INVESTIGATORY WORK PLAN WILL BE SUBMITTED TO RYDER BY JULY 31 FOR THEIR REVIEW AND APPROVAL. IT WILL THEN BE SUBMITTED TO THE DEPARTMENT FOR OUR REVIEW AND COMMENTS.


12/07/98 – GEOLOGIC SERVICES IS PREPARING A SITE INVESTIGATION REPORT AS OUTLINED IN THEIR WORK PLAN OF SEPTEMBER 22, 1998. 5 M/W WERE INSTALLED AND WILL BE GAUGED, SAMPLED AND A SURVAY DONE BY 12/2/98. THE SITE INVESTIGATION REPORT WILL BE READY MID JANUARY 99.000

9/29/99 – Quarterly report received for June 99. M/W's 3 & 6 exhibited up to 10 detectable concertrations of contaminants above standards.

3/10/00 – A review of the latest report shows g/w contamination continues to decrease. Based on the analytical results over the past 2 years, the Department is closing this spill with the notation it does not meet NYS Groundwater Standards. See Edocs.

5/17/00 – Received confirmation that all wells have been abandoned in-place by filling the well with a bentonite/grout slurry and capping the road box flush with existing grade with approximately one foot of concrete.

4/8/15 – FOIL 15/090, rpts & files for all spills on Edoc CD (8604786, 8708160, 8804273, 8900577, 8901422, 9011390, 9207815, 9310972, 9407214, 9502437, 9516743, 9605317, 9712563, 0609230, 1410865)

Map Identification Number 74  **TMI PROPERTIES LLC ERIE BLVD (RYDER)** **Spill Number: 0609230** **Close Date: 05/03/2007**
 10 ERIE BLVD ALBANY, NY 12206 TT-Id: 520A-0001-676
 TMI PROPERTIES LLC 10 ERIE BLV.

MAP LOCATION INFORMATION

Site location mapped by: MANUAL MAPPING (3)
 Approximate distance from property: 20 feet to the NE*

ADDRESS CHANGE INFORMATION

Revised street: NO CHANGE
 Revised zip code: 12204

Source of Spill: COMMERCIAL/INDUSTRIAL Spiller: MATTHEW BIAGIOTTI – TMI PROPERTIES LLC (RYDER? Spiller Phone: (518) 465-7318
 Notifier Type: Responsible Party Notifier Name: Notifier Phone:
 Caller Name: Caller Agency: Caller Phone:
 DEC Investigator: wtchrist Contact for more spill info: MATTHEW BIAGIOTTI Contact Person Phone: (518) 465-7318

Category: Known petroleum or hazardous material release with minimal potential for fire/explosion (indoors or outdoors), drinking water contamination, or releases to surface waters.

Class: Willing RP – No DEC Field Response – Corrective Action Initiated or Completed by RP or Other Agency

Spill Date	Date Cleanup Ceased	Cause of Spill	Meets Cleanup Standards		Penalty Recommended	
11/10/2006		OTHER	NO		NO	

Material Spilled	Material Class	Quantity Spilled	Units	Quantity Recovered	Units	Resource(s) Affected
UNKNOWN MATERIAL	OTHER	0	GALLONS	0	GALLONS	SOIL, GROUNDWATER

Caller Remarks:

TYULENE IS THE MATERIAL; TWO UNDERGROUND TANKS ON PROPERTY, BELIEVED TO HAVE HELD PAINT BY PREVIOUS OWNER; ASLO FOUND MEK IN SOIL; THREE SAMPLES TAKEN; HAS BEEN IN BUILDING SINCE 1983


DEC Investigator Remarks:

01/04/07 – Mr. Biagiotti will send me the Phase II report. wtc

5/3/07 – Received report and meets soil and groundwater guidance. See Edocs. wtc

(address registered as Ryder, PBS 4-435287; 8604786, 8708160, 8804273, 8900577, 8901422, 9011390, 9207815, 9310972, 9407214, 9502437 (Edocs), 9516743, 9605317, 9712563 (Edocs), 0609230 (Edocs), 1410865)

4/8/15 – FOIL 15/090, rpts & files for all spills on Edoc CD (8604786, 8708160, 8804273, 8900577, 8901422, 9011390, 9207815, 9310972, 9407214, 9502437, 9516743, 9605317, 9712563, 0609230, 1410865)

Map Identification Number 75  **FORMER STORAGE FACILITY BROADWAY** **Spill Number: 1701048** **Close Date: 05/09/2017**
 897 BROADWAY ALBANY, NY TT-Id: 520A-0330-272
 FORMER STORAGE FACILITY 897 BROADWAY

MAP LOCATION INFORMATION

Site location mapped by: MANUAL MAPPING (3)
 Approximate distance from property: 77 feet to the NNE*

ADDRESS CHANGE INFORMATION

Revised street: NO CHANGE
 Revised zip code: 12207

Source of Spill: COMMERCIAL/INDUSTRIAL Spiller: 897 BROADWAY Spiller Phone:
 Notifier Type: Other Notifier Name:
 Caller Name: Caller Agency: Notifier Phone:
 DEC Investigator: JDUTBERG Contact for more spill info: DAVE MYERS Caller Phone:
 Contact Person Phone:

Category: Known petroleum or hazardous material release with minimal potential for fire/explosion (indoors or outdoors), drinking water contamination, or releases to surface waters.

Class: Any Type of RP Including No RP – No DEC Field Response – Corrective Action by Spill Response Not Required

Spill Date	Date Cleanup Ceased	Cause of Spill	Meets Cleanup Standards		Penalty Recommended	
05/03/2017		UNKNOWN	NO		NO	

Material Spilled	Material Class	Quantity Spilled	Units	Quantity Recovered	Units	Resource(s) Affected
UNKNOWN PETROLEUM	PETROLEUM	0	GALLONS	0	GALLONS	SOIL, GROUNDWATER

Caller Remarks:

found contamination during investigation

DEC Investigator Remarks:


Spill reported after low level contaminants were discovered by PSI during a phase II investigation.

5/3/17 Phase II received. Property is developed with a building covering the majority of the property. Report focused on 3 separate potential environmental concerns. An automotive shop area, UST's that were buried in a vault in the basement and a neighboring printing facility. Borings and temporary monitoring wells were installed in area's near these potential sources of contamination.

Low level detections of SVOC's in soil samples were detected meet commercial SCO's with only 1 compound slightly exceeding Commercial values. VOC's all met unrestricted SCO's. GW samples had a few SVOC's detected slightly above guidance values. The well with the highest concentration of SVOC's had a total concentration of 111.4 ug/l. It was the opinion of PSI that the low levels of contamination were a result of the fill that was used on site and not the other factors that were investigated.

The two tanks that were discovered in the basement were found to be 1000 gal UST's used for heating the building. The tanks were not registered and the report was forwarded to Tom Sperbeck for follow up with PBS requirements.

Based on the low levels of contamination and the current use of the property and neighboring properties the spill can be closed as not meeting standards. JDU

Map Identification Number 76  **JIMMY G'S N. FERRY @ ERIE BLVD** **Spill Number: 9611514** **Close Date: 12/19/1996**
 N. FERRY ST @ ERIE BLVD ALBANY, NY TT-Id: 520A-0001-072
 JIMMY G'S NORTH FERRY STREET/ERIE

MAP LOCATION INFORMATION

Site location mapped by: MANUAL MAPPING (3)
 Approximate distance from property: 96 feet to the NE*

ADDRESS CHANGE INFORMATION

Revised street: N FERRY ST / ERIE BLVD
 Revised zip code: 12207

Source of Spill: COMMERCIAL/INDUSTRIAL Spiller: unknown Spiller Phone:
 Notifier Type: Citizen Notifier Name: REFUSED Notifier Phone:
 Caller Name: REFUSED Caller Agency: Contact for more spill info: UNKNOWN Caller Phone:
 DEC Investigator: ANGEISEN Contact Person Phone: (000) 000-0000

Category: Known or probable release, where, without action, there is a potential for a fire/explosion hazard (indoors or outdoors), contamination of drinking water supplies, or significant release to surface waters.

Class: Any Type of RP, Including No RP – DEC Field Response – Corrective Action Not Required or Not Possible

Spill Date	Date Cleanup Ceased	Cause of Spill	Meets Cleanup Standards		Penalty Recommended	
12/19/1996		UNKNOWN	NO		NO	
Material Spilled	Material Class	Quantity Spilled	Units	Quantity Recovered	Units	Resource(s) Affected
UNKNOWN PETROLEUM	PETROLEUM	0	GALLONS	0	GALLONS	SOIL

Caller Remarks:


CALLER SEES PETROLEUM COMING FROM GROUND – CAN ALSO SMELL IT.

DEC Investigator Remarks:

Prior to Sept, 2004 data translation this spill Lead_DEC Field was GEISENDORFER 12:30-ANG @ SITE, NO ODOR OR SHEEN @ INTERSECTION; NOTED DISCHARGE FROM HOSE @ HENRY BLOUNT GARAGE, REFd TO RON GROVES (ACHD). (see rpt. for sketch)

10/21/15 – FOIL W000340-101915, Edoc CD w/8802984, 9611514 , 0005972, 0008472 & PBS 4-600726.

6/14/17 – FOIL W022582–052917, EDOCS via WebQA w/8802984. (requested 008472? also)

Map Identification Number 77  **TREFFILETTI & SONS N. FERRY @ ERIE BLVD** **Spill Number: 8802984** **Close Date: 06/29/1988**
 N. FERRY ST @ ERIE BLVD ALBANY, NY TT-Id: 520A-0000-649
 TREFFILETTI + SONS N. FERRY + ERIE

MAP LOCATION INFORMATION

Site location mapped by: MANUAL MAPPING (3)
 Approximate distance from property: 96 feet to the NE*

ADDRESS CHANGE INFORMATION

Revised street: N FERRY ST / ERIE BLVD
 Revised zip code: 12207

Source of Spill: COMMERCIAL/INDUSTRIAL Spiller: UNKNOWN Spiller Phone: (518) 434-3106
 Notifier Type: DEC Notifier Name: Notifier Phone:
 Caller Name: B BLAIN Caller Agency: DEC Caller Phone: (518) 382-0680
 DEC Investigator: TDLANE Contact for more spill info: Contact Person Phone:

Category: Known or probable release, where, without action, there is a potential for a fire/explosion hazard (indoors or outdoors),
 contamination of drinking water supplies, or significant release to surface waters.
 Class: Willing RP – DEC Field Response – Corrective Action Initiated, Taken Over, or Completed by RP or Other Agency

Spill Date	Date Cleanup Ceased	Cause of Spill	Meets Cleanup Standards	Penalty Recommended
06/17/1988	06/29/1988	OTHER	UNKNOWN	NO

Material Spilled	Material Class	Quantity Spilled	Units	Quantity Recovered	Units	Resource(s) Affected
GASOLINE	PETROLEUM	0	GALLONS	0	GALLONS	SOIL

Caller Remarks:

ABANDONED TANK REMOVAL, CONTAMINATED SOIL

DEC Investigator Remarks:

Prior to Sept, 2004 data translation this spill Lead_DEC Field was LANE 06/17/88: EQUIPMENT ON SITE. CONTACTED OWNER. ADVISED REMOVAL OF TANK. ASKED TO SEE EXCAVATION. PUMP REMOVED. SOIL GRAY WITH ODOR.

06/22/88: 2 TANKS REMOVED. ONE HAD TWO PINHOLES. OWNER AGREED TO REMOVE CONTAMINATED SOIL AND SPREAD OUT ON POLY, SEE Rpt. for sketch (edoc)

10/21/15 – FOIL W000340–101915, Edoc CD w/8802984, 9611514 , 0005972, 0008472 & PBS 4–600726.

6/14/17 – FOIL W022582-052917, EDOCS via WebQA w/9611514. (requested 008472? also)

Map Identification Number 78  **QUACKENBUSH SQ BROADWAY CITY OF ALBANY ETC.** **Spill Number: 9601740** **Close Date: 01/26/2004**
 683 BROADWAY QUACKENBUSH SQ ALBANY, NY TT-Id: 520A-0003-885
 QUACKENBUSH SQUAXRE 683 BROADWAY

MAP LOCATION INFORMATION

Site location mapped by: MANUAL MAPPING (4)
 Approximate distance from property: 118 feet to the SSW*

ADDRESS CHANGE INFORMATION

Revised street: 683 BROADWAY
 Revised zip code: 12207

Source of Spill: INSTITUTIONAL, EDUC, GOV, OTHER Spiller: UNKNOWN – Unknown Spiller Phone:
 Notifier Type: Other Notifier Name: RON AUSBURN Notifier Phone: (518) 899-7491
 Caller Name: RON AUSBURN Caller Agency: MAXIM TECHNOLOGIES Caller Phone: (518) 899-7491
 DEC Investigator: KDGOERTZ Contact for more spill info: RON AUSBURN Contact Person Phone: (518) 899-7491

Category: Known or probable release, where, without action, there is a potential for a fire/explosion hazard (indoors or outdoors),
 contamination of drinking water supplies, or significant release to surface waters.
 Class: Willing RP – DEC Field Response – Corrective Action Initiated, Taken Over, or Completed by RP or Other Agency

Spill Date	Date Cleanup Ceased	Cause of Spill	Meets Cleanup Standards	Penalty Recommended
04/26/1996		UNKNOWN	NO	NO

Material Spilled	Material Class	Quantity Spilled	Units	Quantity Recovered	Units	Resource(s) Affected
UNKNOWN PETROLEUM MTBE (METHYL-TERT-BUTYL ETHER)	PETROLEUM HAZARDOUS MATERIAL	0	GALLONS	0	GALLONS	GROUNDWATER
		0	UNKNOWN	0	UNKNOWN	

TANK TEST INFORMATION

Tank Number	Tank Size	Tank Test Method	Leak Rate	Gross Leak or Failure
		Unknown	0.00	UNKNOWN

Caller Remarks:

SOIL SAMPLES SHOW CONTAMINATION IN THE SOIL OF SOME UNKNOWN PETRO. MATERIAL. ADDITIONAL INVESTIGATION IS BEING DONE.

DEC Investigator Remarks:

9/11/96 PROPOSAL RECEIVED FROM COUNTY OF ALBANY HEALTH DEPARTMENT WITH RECOMMENDATIONS BY RON GROVES.

See Edocs; 8706018, 9206040, 9801349. (9415197, 9512070, 9813466, 0009060) PBS 4-420107?

1/26/04: This spill has overlapped with spill #9801349 (Pump House) and #0008939 (Montgomery Street). Review of all 3 files is needed to understand the complete history. As of this date, the contamination associated with the Pump House is the most significant. Therefore, this spill # as well as #0008939 will be closed, and the remaining work associated with this project will be performed under spill #9801349. (KG)

8/23/06 – FOIL 06/373, Edoc CD

NYSDEC FALL 1998 MTBE SURVEY INFORMATION FOR 9601740

Maximum MTBE concentration: 920092.0 PPB
 BTEX offsite: Yes

Current MTBE concentration: 0.0 PPB

Source of MTBE

Number of private drinking water wells impacted: 0
 Number of public water supply wells impacted: 0
 Number of private drinking water wells impacted: 0
 Number of replacement wells drilled: 0
 Number of water main extensions: 0
 Number of water main hookups: 0
 Number of residences provided w/ bottled water: 0
 Number of people affected: 0

Steel Underground Storage Tank -
 Fiberglass Underground Tank -
 Aboveground Storage Tank -
 Piping -
 Source not identified - X
 Other source -

Indoor Air Impacts : No
 Aquifer Impacts : No

Ongoing remediation: No

Monitoring Frequency

Monthly - Quarterly - Semi-annual - Annual - Other -

Remedial Action used

No Action -

Groundwater

Soil

Pump and Treat -
 Air sparging -
 Bioreactor -
 Natural attenuation -
 Oxygen injection -
 Biosparging -

Soil Vapor extraction -
 Excavation and disposal -
 Bioremediation -
 Low temp thermal desorption -
 Oxygen injection -
 Other -

Dual phase extraction -
Other -

Under investigation: Yes
Dept. of Health involvement: No

Dept. of Health Remarks: No remarks given for this spill

General Remarks: No remarks given for this spill

Map Identification Number 79 **DONS MOVING BROADWAY ALLEY BTWN BTWN THACHER&FERRY** **Spill Number: 9408352** **Close Date: 10/04/1994**
 915 BROADWAY (ALLEY BTWN THACHER & N. FERRY) BANY, NY TT-Id: 520A-0000-953
 BEHIND - IN AN ALLEY 915 B'WAY + DON'S

MAP LOCATION INFORMATION
 Site location mapped by: MANUAL MAPPING (3)
 Approximate distance from property: 195 feet to the NNE*

ADDRESS CHANGE INFORMATION
 Revised street: 915 BROADWAY
 Revised zip code: 12207

Source of Spill: UNKNOWN	Spiller: UNKNOWN @ DONS MOVING & STORAGE	Spiller Phone:
Notifier Type: Citizen	Notifier Name:	Notifier Phone:
Caller Name: MARK KURBER	Caller Agency: CIT	Caller Phone: (518) 445-2662
DEC Investigator: WTCHRIST	Contact for more spill info:	Contact Person Phone:

Category: Possible petroleum release with minimal potential for fire/explosion (indoors or outdoors), drinking water contamination, or releases to surface waters, known releases with no potential for damage, or non-petroleum/non-hazardous spills.
 Class: Any Type of RP Including No RP – No DEC Field Response – Corrective Action by Spill Response Not Required

Spill Date	Date Cleanup Ceased	Cause of Spill	Meets Cleanup Standards	Penalty Recommended
09/19/1994	09/23/1994	UNKNOWN	UNKNOWN	NO

Material Spilled	Material Class	Quantity Spilled	Units	Quantity Recovered	Units	Resource(s) Affected
UNKNOWN PETROLEUM	PETROLEUM	0	GALLONS	0	GALLONS	SOIL

Caller Remarks:
 10'X6'. 9/23-NO DEC RESPONSE, 4 DAYS BETWEEN SIGHTING & RPT, RAIN IN BETWEEN.

DEC Investigator Remarks:

Prior to Sept, 2004 data translation this spill Lead_DEC Field was CHRISTENSEN 09/28/95: This is additional information about material spilled from the translation of the old spill file: OILY SUBSTANCE

4/29/16 – FOIL W006531-042516, edocs w/9500868, 1205617, 9710723, 9412972, 9408352 sent via WebQA

3/2/17 – FOIL W018385-022117, EDOCS via WebQA w/9408352, 9500868, 1205617, 9710723, 9412972, 1203011

Map Identification Number 80  **JOHN EDMONDS CAR PARTS N. FERRY ST** **Spill Number: 0105560** **Close Date: 08/23/2001**
 29 N. FERRY ST ALBANY, NY TT-Id: 520A-0002-131
 JOHN EDMONDS CAR PARTS 29 NORTH FERRY ST

MAP LOCATION INFORMATION

Site location mapped by: MANUAL MAPPING (3)
 Approximate distance from property: 235 feet to the NE

ADDRESS CHANGE INFORMATION

Revised street: NO CHANGE
 Revised zip code: 12207

Source of Spill: COMMERCIAL/INDUSTRIAL Spiller: (J&J EDMONDS AUTO CTR?) – JOHN EDMONDS CAR PA Spiller Phone: () 427-2914
 Notifier Type: Citizen Notifier Name: ED KINDLEN (KINDLON?) Notifier Phone: (518) 436-1830
 Caller Name: ED KINDLEN **ANONYMOUS** Caller Agency: CITIZEN Caller Phone: (518) 436-1830
 DEC Investigator: wtchrist Contact for more spill info: Contact Person Phone:

Category: Possible petroleum release with minimal potential for fire/explosion (indoors or outdoors), drinking water contamination, or releases to surface waters, known releases with no potential for damage, or non-petroleum/non-hazardous spills.
 Class: Any Type of RP Including No RP – No DEC Field Response – Corrective Action by Spill Response Not Required

Spill Date	Date Cleanup Ceased	Cause of Spill	Meets Cleanup Standards	Penalty Recommended
08/23/2001		OTHER	YES	NO

Material Spilled	Material Class	Quantity Spilled	Units	Quantity Recovered	Units	Resource(s) Affected
MOTOR OIL	PETROLEUM	0	GALLONS	0	GALLONS	SOIL

Caller Remarks:


subj dismantles vehs, there is oil all over the ground. there is an in-ground tank. the city is doing an inspection today on the grounds, also. caller wishes to remain anonymous.

DEC Investigator Remarks:

Prior to Sept, 2004 data translation this spill Lead_DEC Field was CHRISTENSEN 08/23/2001 – No DEC response. City of Albany taking care of it. wtc

08/12/2003 – Nothing at this site except a boarded up building. This site is across the street from the new EnCon Warehouse located at 10 N Ferry Street. Closed.

see 0105560, 0313635, 0606242, 1207357.

Map Identification Number 81  **HUDSON METAL RECYCLING N. FERRY ST** **Spill Number: 0513058** **Close Date: 06/09/2009**
 11 N. FERRY ST ALBANY, NY 12207 TT-Id: 520A-0001-309
 HUDSON METALS 11 NORTH FERRY ST

MAP LOCATION INFORMATION

Site location mapped by: MANUAL MAPPING (3)
 Approximate distance from property: 305 feet to the ENE

ADDRESS CHANGE INFORMATION

Revised street: 11 NORTH FERRY ST
 Revised zip code: NO CHANGE

Source of Spill: COMMERCIAL/INDUSTRIAL Spiller: STEVEN KOWALSKY – MOMENT METALS LLC (HUDSON ST) Spiller Phone: (203) 268-6371
 Notifier Type: Other Notifier Name: MARK RUHNKE Notifier Phone: (315) 735-1916
 Caller Name: MARK RUHNKE Caller Agency: RUHNKE ENGINEERING Caller Phone: (315) 735-1916
 DEC Investigator: KDGOERTZ Contact for more spill info: GAIL SHER Contact Person Phone: (203) 268-6371

Category: Known or probable release, where, without action, there is a potential for a fire/explosion hazard (indoors or outdoors), contamination of drinking water supplies, or significant release to surface waters.

Class: Willing RP – No DEC Field Response – Corrective Action Initiated or Completed by RP or Other Agency

Spill Date	Date Cleanup Ceased	Cause of Spill	Meets Cleanup Standards		Penalty Recommended	
02/10/2006		OTHER	NO		NO	

Material Spilled	Material Class	Quantity Spilled	Units	Quantity Recovered	Units	Resource(s) Affected
GASOLINE	PETROLEUM	0	GALLONS	0	GALLONS	SOIL, GROUNDWATER

Caller Remarks:

Soil sampling shows contamination.

DEC Investigator Remarks:

02/14/06 – Soil samples shows contamination. Will review report when received. wtc

07/27/07 – Left voice message @ 8:40am. wtc

07/27/07 – Spoke to Mark Ruhnke and he will forward my request to his client to release a copy of the report to us. wtc

10/04/07 – Received report in August and sent RP letter to Empire Recycling Corp. the present owner. Their lawyer sent a letter back saying that the previous owner, GKR Shares LLC is responsible. In the process of forwarding an RP letter to them too. wtc

01/08/08 – Legal has sent out order. wtc

5/29/09: Received additional subsurface investigation report today. (KG)

02/29/08 – KG has site and is working with legal. wtc

see eDOCS; 9112536

5/29/08 – FOIL 08/156

6/9/2008: reviewed May 28, 2009 investigation report. Contamination exists at some locations above standards but at levels typical for a junkyard site. Will issue a no further action letter, subject to reopening if site use changes in the future. (KG)

Map Identification Number 82 **OLD GAS STATION N. PEARL** **Spill Number: 0509913** **Close Date: 11/23/2005**
 403 N. PEARL ST ALBANY, NY TT-Id: 520A-0004-627

MAP LOCATION INFORMATION
 Site location mapped by: MANUAL MAPPING (3)
 Approximate distance from property: 333 feet to the N

ADDRESS CHANGE INFORMATION
 Revised street: NO CHANGE
 Revised zip code: 12207

Source of Spill: UNKNOWN Spiller: UNKNOWN – UNKNOWN (C. GEORGE?) Spiller Phone:
 Notifier Type: Police Department Notifier Name: OFFICER SLINGER Notifier Phone: (518) 462-8684
 Caller Name: OFFICER SLINGER Caller Agency: ALBANY POLICE DPT Caller Phone: (518) 462-8684
 DEC Investigator: AJKOKOCK Contact for more spill info: OFFICER SLINGER Contact Person Phone: (518) 462-8684

Category: Known petroleum or hazardous material release with minimal potential for fire/explosion (indoors or outdoors), drinking water contamination, or releases to surface waters.
 Class: Willing RP – DEC Field Response – Corrective Action Initiated, Taken Over, or Completed by RP or Other Agency

Spill Date	Date Cleanup Ceased	Cause of Spill	Meets Cleanup Standards	Penalty Recommended
11/18/2005		UNKNOWN	NO	NO

Material Spilled	Material Class	Quantity Spilled	Units	Quantity Recovered	Units	Resource(s) Affected
UNKNOWN MATERIAL	OTHER	0	GALLONS	0	GALLONS	SOIL

Caller Remarks:

DEPT OF ENVIRONMENTAL CONSERVATION WAS THERE TODAY DOING CLEAN UP AND WHEN THEY LEFT MATERIAL STARTED TO SPRAY OUT WITNESSES SAID.

DEC Investigator Remarks:

11-23-2005 Treatment system malfunction due to operator error. System reset. file closed. [C. George 380 N. Pearl? 0012512, 8603805, 9310529, 8706299, 9309222]

Map Identification Number 83 **MOBIL VANWOERT @ N. PEARL** **Spill Number: 9309222** **Close Date: 11/01/1993**
 **VAN WOERT @ N. PEARL ST SEWER** **ALBANY, NY** **TT-Id: 520A-0000-907**

MAP LOCATION INFORMATION

Site location mapped by: MANUAL MAPPING (3)
 Approximate distance from property: 461 feet to the N

ADDRESS CHANGE INFORMATION

Revised street: VAN WOERT ST / N PEARL ST
 Revised zip code: 12207

Source of Spill: GASOLINE STATION OR PBS FACILITY	Spiller: MOBIL (COURTNEY GEORGE)	Spiller Phone:
Notifier Type: Local Agency	Notifier Name:	Notifier Phone:
Caller Name: RON GROVES	Caller Agency: AC ENG	Caller Phone: (518) 434-5143
DEC Investigator: WTCHRIST	Contact for more spill info:	Contact Person Phone:

Category: Known or probable release, where, without action, there is a potential for a fire/explosion hazard (indoors or outdoors), contamination of drinking water supplies, or significant release to surface waters.

Class: Any Type of RP, Including No RP – DEC Field Response – Corrective Action Not Required or Not Possible

Spill Date	Date Cleanup Ceased	Cause of Spill	PBS # Involved	Meets Cleanup Standards	Penalty Recommended
10/28/1993	10/28/1993	UNKNOWN	4-435910	UNKNOWN	NO


Material Spilled	Material Class	Quantity Spilled		Quantity Recovered		Resource(s) Affected
		Spilled	Units	Recovered	Units	
GASOLINE	PETROLEUM	0	GALLONS	0	GALLONS	SEWER

Caller Remarks:

NIMO FOUND ODOR IN SEWER, CITY FLUSHED, ODOR REMAINS. WTC INSP FOUND NO PROBLEM, MAY HAVE BEEN POCKET OF OLD GAS +/-OR FROM DELIVERY.

DEC Investigator Remarks:

Prior to Sept, 2004 data translation this spill Lead_DEC Field was CHRISTENSEN 8603805, 8706299, 9310529, 0012512, 0408032

Map Identification Number 84  **GEORGE N. PEARL ST MOBIL** **Spill Number: 8603805** **Close Date: 09/20/1986**
 380 NORTH PEARL STREET ALBANY, NY TT-Id: 520A-0001-611
 N. PEARL

MAP LOCATION INFORMATION

Site location mapped by: MANUAL MAPPING (3)
 Approximate distance from property: 461 feet to the N

ADDRESS CHANGE INFORMATION

Revised street: NO CHANGE
 Revised zip code: 12207

Source of Spill: GASOLINE STATION OR PBS FACILITY Spiller: COURTNEY GEORGE – MOBIL GAS STATION GEORGE Spiller Phone:
 Notifier Type: Citizen Notifier Name: ANON Notifier Phone:
 Caller Name: STEVE LUKOWSKI Caller Agency: ACHD Caller Phone: (518) 445-7835
 DEC Investigator: WEBLAIN Contact for more spill info: Contact Person Phone:

Category: Known or probable release, where, without action, there is a potential for a fire/explosion hazard (indoors or outdoors),
 contamination of drinking water supplies, or significant release to surface waters.

Class: Willing RP – DEC Field Response – Corrective Action Initiated, Taken Over, or Completed by RP or Other Agency

Spill Date	Date Cleanup Ceased	Cause of Spill	PBS # Involved	Meets Cleanup Standards	Penalty Recommended
09/10/1986	09/20/1986	UNKNOWN	4-435910	UNKNOWN	NO

Material Spilled	Material Class	Quantity Spilled		Quantity Recovered		Resource(s) Affected
		Units		Units		
GASOLINE	PETROLEUM	0	GALLONS	0	GALLONS	GROUNDWATER
OIL BASED SEALER	PETROLEUM	0	GALLONS	0	GALLONS	GROUNDWATER

Caller Remarks:

MR. GEORGE-OWNER-EXCAVATION IN BACK WITH PRODUCT IN IT-COULD BE MOBIL DUMPED IT THERE

DEC Investigator Remarks:

Prior to Sept, 2004 data translation this spill Lead_DEC Field was BLAIN

// : SOIL REMOVED TO LANDFILL.

HAVE REPLACED TANK – MAY HAVE DUMPED – 9/15 Mr. COURTNEY GEORGE AGREED TO REMOVE SPECIFIC PILES OF CONTAMINATED SOIL. REMARKS FROM ORIGINAL REPORT.

See Edocs; 9310529, 0012512; (8706299, 9309222??). 0509913 PBS 4-435910

FOIL 07/002

Map Identification Number 85  **COURTNEY GEORGE N. PEARL** **Spill Number: 0012512** **Close Date: 08/16/2010**
 380 NORTH PEARL STREET ALBANY, NY 12207 TT-Id: 520A-0001-670
 (N. PEARL)

MAP LOCATION INFORMATION

Site location mapped by: MANUAL MAPPING (3)
 Approximate distance from property: 461 feet to the N

ADDRESS CHANGE INFORMATION

Revised street: NO CHANGE
 Revised zip code: NO CHANGE

Source of Spill: GASOLINE STATION OR PBS FACILITY

Spiller: Exxon Mobil
 (COURTNEY GEORGE) – COURTNEY GEORGE MOBIL

Spiller Phone:

Notifier Type: Other
 Caller Name: BILL TORAN
 DEC Investigator: KDGERTZ

Notifier Name: BILL TORAN
 Caller Agency: VALLEY EQUIPMENT
 Contact for more spill info: BILL TORAN

Notifier Phone: (518) 374-6755
 Caller Phone: (518) 374-6755
 Contact Person Phone: (518) 373-1125

SPILL LIEN INFORMATION

NOTE: Spill lien location may differ from the reported spill location.

OSC Spill Number: 00-12512 Complete: Yes Released: Yes
 Tax Map Id: 65.16-3-19

PIN	Amount of lien	Property Owner & Address	Date lien request rec'd from OAG	Date lien signed by Admin.	Date proof of service rec'd	Date sent to OAG	Date release requested by OAG	Date release signed by Admin.	Date release sent to OAG
02059	\$229135.80	Courtney N. George 380 North Pearl Street, Albany	08/19/2005	10/27/2005	12/12/2005	01/04/2006	04/29/2011	06/06/2011	06/07/2011

Category: Known or probable release, where, without action, there is a potential for a fire/explosion hazard (indoors or outdoors), contamination of drinking water supplies, or significant release to surface waters.

Class: Unable or Unwilling RP – DEC Field Response – DEC Corrective Action Required

Spill Date	Date Cleanup Ceased	Cause of Spill	Meets Cleanup Standards	Penalty Recommended
02/22/2001		UNKNOWN	NO	NO

Material Spilled	Material Class	Quantity Spilled	Units	Quantity Recovered	Units	Resource(s) Affected
DIESEL	PETROLEUM	0	GALLONS	0	GALLONS	GROUNDWATER
GASOLINE	PETROLEUM	0	GALLONS	0	GALLONS	GROUNDWATER
MTBE (METHYL-TERT-BUTYL ETHER)	HAZARDOUS MATERIAL	0	UNKNOWN	0	UNKNOWN	

TANK TEST INFORMATION

Tank Number	Tank Size	Tank Test Method	Leak Rate	Gross Leak or Failure
1		Unknown	0.00	UNKNOWN

Caller Remarks:

contaminated soil – poss source nearby gas station – groundwater contaminated w/gasoline – soil samples taken – results to follow

DEC Investigator Remarks:

See EDOCs for additional information.

8603805, 9310529, 8706299, 9309222. PBS 4-435910? 0509913

11/21/2001 – Active remediation of this site has been taken over by the state. Op-Tech is the contractor hired by the state. All monitoring wells have been sampled except for the two with free product in them. The free product is being sampled for organic lead. Mobil may be an RP to this site. A remediation proposal from Op-Tech is being prepared. Site will be expensive to remediate. WTC

02/21/02: KG oversaw test pit excavations performed at this site by Op-Tech. The subsurface soils are heavily contaminated and that contamination is widespread throughout the site. The geology is extremely tight and contained high percentages of hard and stiff clay. A bonus tank was discovered near the known diesel tank location. Optech/Strategic will submit a remedial proposal soon which will either be a major dig and haul project or a high vacuum, total fluids extraction system. (KG)

INTERIM ISR TO C.O. 05/14/02.

02/05/2003 – Analytical data for Courtney George site show high levels of contaminants. Not all the monitoring wells were sampled due to them being buried under 3 feet of snow. Remediation plans still in limbo. wtc

07/24/2003 – Pilot test results were received from Aztech Technologies. Based on a review of the pilot test data, Aztechs conceptual design is for 21 TFE Wells. They anticipate a flow rate of 200 SCFM (+/-)from each active TFE well at a wellhead vacuum of 60 (H2O). 2-3 wells will be activated simultaneously. Total SVE component of the system is estimated at 400-600 SCFM. The initial flow rate of the 2-3 TFE wells is estimated at 0.5 GPM. Estimated groundwater capture area of approximately 80 feet. See the report for further details. wtc

10/08/2003 – Stopped at site to check on installation of the Total Fluid Extraction System. wtc

10/05 – transferred to Kokocki due to Goertz transfer from DEC.

FOIL 07/002

1/24/08 – FOIL 07/514

2/25/09: System was shut down due to discharge exceedance. Aztech to clean air stripper and then restart system. (KG)

10/16/09: Latest sampling event shows a marked improvement in contaminant concentration levels. (KG)

2/1/2010: Field work under the Federal Stimulus funding commenced today. An estimated 5,000 tons of contaminated soil will be excavated and disposed of. (KG)

02/15/2010 – Arrived on site at 8:20 am. Nothing was going on because the excavator had broken down late Friday afternoon. Replacement excavator arrived at 10:00 am. 11:15 am: First truck being loaded. 11:35 truck left for landfill. 11:35 am second truck being loaded and finished at 12:10 pm. The trucks were released for the day so Aztech could prepare area for soil removal Tuesday. wtc

02/22/2010 TK on site. Soil excavation continues, three tractor-trailers and one tri-axil truck in service. Approximately 14 truckloads of petroleum contaminated soil transported off site for disposal.

03/01/2010 – 12–13 trucks went to the Albany LAndfill. New and improved trac hoe delivered to the site around 2:30 pm. Pictures put into e-doc. wtc

04/14/2010 TK onsite, petroleum contaminated soil being excavated from under former building footprint.

8/16/2010: Received last invoice, reviewed closure report. Spill is closed not meeting standards. (KG)

Map Identification Number 86

22 CLINTON AVE
22 CLINTON AVE
COMMERCIAL PROERTY

ALBANY, NY 12210

Spill Number: 0805522

Close Date: 02/23/2009
TT-Id: 520A-0221-806

MAP LOCATION INFORMATION

Site location mapped by: MANUAL MAPPING (3)
Approximate distance from property: 463 feet to the SW

ADDRESS CHANGE INFORMATION

Revised street: NO CHANGE
Revised zip code: NO CHANGE

Source of Spill: COMMERCIAL/INDUSTRIAL
 Notifier Type: Other
 Caller Name:
 DEC Investigator: WTCHRIST

Spiller: JASON BRUHN – COMMERCIAL PROERTY
 Notifier Name:
 Caller Agency:
 Contact for more spill info: JASON BRUHN

Spiller Phone:
 Notifier Phone:
 Caller Phone:
 Contact Person Phone: (518) 426-3200 ext. 2
 ext: 228

Category: Known or probable release, where, without action, there is a potential for a fire/explosion hazard (indoors or outdoors),
 contamination of drinking water supplies, or significant release to surface waters.
 Class: Willing RP – No DEC Field Response – Corrective Action Initiated or Completed by RP or Other Agency

Spill Date	Date Cleanup Ceased	Cause of Spill	Meets Cleanup Standards		Penalty Recommended	
08/13/2008		OTHER	NO		NO	

Material Spilled	Material Class	Quantity Spilled		Quantity Recovered		Resource(s) Affected
		Units		Units		
UNKNOWN PETROLEUM	PETROLEUM	0	GALLONS	0	GALLONS	SOIL

Caller Remarks:

FOUND A TANK FULL OF MATERIAL IN BASEMENT UNDER EXISTING SLAB; TANK IS BURIED SO UNSURE IF LEAKING; HAS SPOKEN TO BILL CHRISTENSEN WITH REGION 4 DEC;

DEC Investigator Remarks:


08/13/08 – Further info due when they have better idea on what they found. wtc

08/29/08 – Tank not removed yet, spoke to Scott Kramer and will excavate soil depending on analytical data. wtc

10/27/08 – Waiting for closure report. wtc

02/10/09 – Left message for a call back or to send me the closure report. wtc

02/23/09 – Received closure report from BCI. Tank was filled in place and samples meet TAGMs 4046. Disposal receipts were included. Tank contained #2 oil. Closed wtc

Map Identification Number 87  **COMMERCIAL BLDG N. PEARL ST** **Spill Number: 0611310** **Close Date: 07/26/2007**
 413 N. PEARL ST ALBANY, NY 12207 TT-Id: 520A-0001-327
 COMMERCIAL BUILDING 413 NORTH PEARL STR

MAP LOCATION INFORMATION

Site location mapped by: MANUAL MAPPING (3)
 Approximate distance from property: 474 feet to the N

ADDRESS CHANGE INFORMATION

Revised street: NO CHANGE
 Revised zip code: NO CHANGE

Source of Spill: COMMERCIAL/INDUSTRIAL Spiller: JEFF MARX – COMMERCIAL BUILDING CMP IND Spiller Phone: (518) 786-7400
 Notifier Type: Other Notifier Name: Notifier Phone:
 Caller Name: Caller Agency: Caller Phone:
 DEC Investigator: wtchrist Contact for more spill info: JEFF MARX Contact Person Phone: (518) 786-7400

Category: Known petroleum or hazardous material release with minimal potential for fire/explosion (indoors or outdoors), drinking water contamination, or releases to surface waters.

Class: Willing RP – No DEC Field Response – Corrective Action Initiated or Completed by RP or Other Agency

Spill Date	Date Cleanup Ceased	Cause of Spill	Meets Cleanup Standards		Penalty Recommended	
01/11/2007		OTHER	NO		NO	

Material Spilled	Material Class	Quantity Spilled	Units	Quantity Recovered	Units	Resource(s) Affected
UNKNOWN PETROLEUM	PETROLEUM	0	GALLONS	0	GALLONS	GROUNDWATER

Caller Remarks:

soil borings found mtbe in groundwater samples

DEC Investigator Remarks:

4/11/07 – Spoke to Jeff on 1/12/07 about site. Site next to Courtney George Site. Told him to FOIL Courtney George file. wtc

07/26/07 – Received analytical report. Minor MtBE plume probably from Courtney George site. No effective clean up possible. 110 ppm wtc

see 0002224, 8603805, 9310529 (C. George)

Map Identification Number 88



BUSINESS CLINTON AVE
 32 CLINTON AVE
 BUSINESS 32 CLINTON AVE

ALBANY, NY

Spill Number: 0310436

Close Date: 03/08/2004
 TT-Id: 520A-0002-015

MAP LOCATION INFORMATION

Site location mapped by: MANUAL MAPPING (3)
 Approximate distance from property: 491 feet to the WSW

ADDRESS CHANGE INFORMATION

Revised street: NO CHANGE
 Revised zip code: 12210

Source of Spill: UNKNOWN	Spiller: UNKNOWN (SP) BUSINESS	Spiller Phone:
Notifier Type: Other	Notifier Name: FRANK EMMER	Notifier Phone: (518) 452-8200
Caller Name: FRANK EMMER	Caller Agency: BBL	Caller Phone: (518) 452-8200
DEC Investigator: WTCHRIST	Contact for more spill info: FRANK EMMER	Contact Person Phone: (461) 038-2

Category: Known or probable release, where, without action, there is a potential for a fire/explosion hazard (indoors or outdoors), contamination of drinking water supplies, or significant release to surface waters.

Class: Willing RP – DEC Field Response – Corrective Action Initiated, Taken Over, or Completed by RP or Other Agency

Spill Date	Date Cleanup Ceased	Cause of Spill	Meets Cleanup Standards		Penalty Recommended	
12/09/2003		OTHER	YES		NO	

Material Spilled	Material Class	Quantity Spilled	Units	Quantity Recovered	Units	Resource(s) Affected
UNKNOWN MATERIAL	OTHER	0	GALLONS	0	GALLONS	SOIL

Caller Remarks:

found old tank in ground and horrible smell coming from that area when tank was pulled up

DEC Investigator Remarks:

Prior to Sept, 2004 data translation this spill Lead_DEC Field was CHRISTENSEN [COMPUTER SEARCH FINDS BBL UNDER BUILDERS & CONTRACTORS; 32 CLINTON SHOWS SALVATION ARMY ADULT REHABILITATION, SOUP KITCHEN (463-3049)] 01/12/2004 – Left message for Frank Emmer (BBL) to call me. wtc

SEE 0308475, 0405440. Closed

Map Identification Number 89



CONSTRUCTION SITE TANK BTWN ORANGE & CLINTON

ORANGE ST BEHIND 32 CLINTON AVE
CONSTRUCTION SITE 32 CLINTON AV

ALBANY, NY

Spill Number: 0308475

Close Date: 02/05/2004

TT-Id: 520A-0003-919

MAP LOCATION INFORMATION

Site location mapped by: MANUAL MAPPING (3)
Approximate distance from property: 491 feet to the WSW

ADDRESS CHANGE INFORMATION

Revised street: 32 CLINTON AVE
Revised zip code: 12210

Source of Spill: COMMERCIAL/INDUSTRIAL
Notifier Type: Responsible Party
Caller Name: FRANK EMMER
DEC Investigator: WTCRIST

Spiller: CALLER – CONSTRUCTION SITE .,
Notifier Name: FRANK EMMER
Caller Agency: BBL
Contact for more spill info: CALLER

Spiller Phone:
Notifier Phone: (518) 461-3082
Caller Phone: (518) 461-3082
Contact Person Phone:

Category: Known or probable release, where, without action, there is a potential for a fire/explosion hazard (indoors or outdoors), contamination of drinking water supplies, or significant release to surface waters.

Class: Willing RP – DEC Field Response – Corrective Action Initiated, Taken Over, or Completed by RP or Other Agency

Spill Date	Date Cleanup Ceased	Cause of Spill	Meets Cleanup Standards		Penalty Recommended	
11/11/2003		OTHER	YES		NO	

Material Spilled	Material Class	Quantity Spilled	Units	Quantity Recovered	Units	Resource(s) Affected
UNKNOWN PETROLEUM	PETROLEUM	0	GALLONS	0	GALLONS	SOIL

Caller Remarks:

caller's company hit ust while digging for sanitary sewer line


DEC Investigator Remarks:

Prior to Sept, 2004 data translation this spill Lead_DEC Field was CHRISTENSEN 9:45 – PNB TELECON W/BBL, SITE IS ON ORANGE St, TANK IS ACTIVELY LEAKING BUT HAVEN'T BEEN ABLE TO CONTACT Co TO EMPTY TANK YET; LEFT MESSAGES FOR WTC, RELAYED Rpt TO MSF.

11/28/2003 – Received analytical results from Phoenix Environmental Laboratories, Inc. Analytical results show site meets TAGMs 4046. Soil still on site awaiting disposal. wtc

02/05/2004 – Site meets TAGMs and is closed but left message with Frank Emmer to forward me the disposal receipts. Op-Tech did the work on site. wtc

SEE 0310436, 0405440.

Map Identification Number 90 **TEST** **Spill Number: 1312143** **Close Date: 03/28/2014**
 TEST 625 BROADWAY TEST ALBANY, NY TT-Id: 520A-0348-654

MAP LOCATION INFORMATION

Site location mapped by: MANUAL MAPPING (4)
 Approximate distance from property: 544 feet to the SSW

ADDRESS CHANGE INFORMATION

Revised street: TEST
 Revised zip code: UNKNOWN

Source of Spill: UNKNOWN Spiller: TEST Spiller Phone:
 Notifier Type: Other Notifier Name: Notifier Phone:
 Caller Name: Caller Agency: Caller Phone:
 DEC Investigator: KDGOERTZ Contact for more spill info: TEST Contact Person Phone:

Category: Investigation indicates there was no spill.
 Class: Any Type of RP, Including No RP – DEC Field Response – Corrective Action Not Required or Not Possible

Spill Date	Date Cleanup Ceased	Cause of Spill	Meets Cleanup Standards	Penalty Recommended
03/27/2014		UNKNOWN	YES	NO

Material Spilled	Material Class	Quantity Spilled		Quantity Recovered		Resource(s) Affected
		Units		Units		
OTHER	OTHER	0	UNKNOWN	0	UNKNOWN	

Caller Remarks:

Test

DEC Investigator Remarks: NO DEC INVESTIGATOR REMARKS GIVEN FOR THIS SPILL.

Map Identification Number 91 **TEST** **Spill Number: 1103012** **Close Date: 06/16/2011**
 TEST 625 BROADWAY TEST ALBANY, NY TT-Id: 520A-0348-655

MAP LOCATION INFORMATION

Site location mapped by: MANUAL MAPPING (4)
 Approximate distance from property: 544 feet to the SSW

ADDRESS CHANGE INFORMATION

Revised street: TEST
 Revised zip code: UNKNOWN

Source of Spill: UNKNOWN Spiller: TESTING Spiller Phone:
 Notifier Type: Other Notifier Name: Notifier Phone:
 Caller Name: Caller Agency: Caller Phone:
 DEC Investigator: DERTEST Contact for more spill info: NO ONE Contact Person Phone:

Category: Investigation indicates there was no spill.
 Class: Any Type of RP, Including No RP – DEC Field Response – Corrective Action Not Required or Not Possible

Spill Date	Date Cleanup Ceased	Cause of Spill	Meets Cleanup Standards	Penalty Recommended
06/16/2011		OTHER	NO	NO

Material Spilled	Material Class	Quantity Spilled	Units	Quantity Recovered	Units	Resource(s) Affected
#2 FUEL OIL	PETROLEUM	0	UNKNOWN	0	UNKNOWN	

Caller Remarks:

test test

DEC Investigator Remarks: NO DEC INVESTIGATOR REMARKS GIVEN FOR THIS SPILL.

Map Identification Number 92  **NYS DEC CENTRAL OFFICE BROADWAY** **Spill Number: 0807460** **Close Date: 10/02/2008**
 625 BROADWAY ALBANY, NY TT-Id: 520A-0221-817
 DEC CENTRAL OFFICE 625 BROADWAY

MAP LOCATION INFORMATION
 Site location mapped by: MANUAL MAPPING (3)
 Approximate distance from property: 544 feet to the SSW

ADDRESS CHANGE INFORMATION
 Revised street: NO CHANGE
 Revised zip code: 12207

Source of Spill: UNKNOWN Spiller: IAN BEILBY – CDTA Spiller Phone:
 Notifier Type: DEC Notifier Name: Notifier Phone:
 Caller Name: Caller Agency: Caller Phone:
 DEC Investigator: MSFRANKL Contact for more spill info: IAN BEILBY Contact Person Phone: (518) 402-9767

Category: Known petroleum or hazardous material release with minimal potential for fire/explosion (indoors or outdoors), drinking water contamination, or releases to surface waters.
 Class: Willing RP – DEC Field Response – Corrective Action Initiated, Taken Over, or Completed by RP or Other Agency

Spill Date	Date Cleanup Ceased	Cause of Spill	Meets Cleanup Standards		Penalty Recommended	
10/02/2008		UNKNOWN	NO		NO	
Material Spilled	Material Class	Quantity Spilled	Units	Quantity Recovered	Units	Resource(s) Affected
DIESEL	PETROLEUM	15.00	GALLONS	0.00	GALLONS	SEWER
MOTOR OIL	PETROLEUM	0	GALLONS	0	GALLONS	SEWER

Caller Remarks:

CALLER STATES THAT THERE IS A SHEEN AND FREE PRODUCT ON BROADWAY. SOME IS GOING INTO THE SEWER.

DEC Investigator Remarks:

MF on site. Spill of fuel, most likely diesel, at bus stop. Strong odors in area. Stripe down road and puddle in front of bus stop. Stripe ends at bus stop. It appears that a bus had a leak, but CDTA had not received a call that a bus had a problem. Called CDTA, they responded and cleaned up material in road. Also some in catche basin. CDTA padded up oil in basin. Some oil re-entering basin from drain pipe. CSTA stayed and kept padding oil until no more appeared in basin. Person from central office stopped by and indicated that spill was there at 9:00 am. While we were there, several busses that use that route were stopped, but no leak was found.

Clean up completed by CTDA. Close.

Map Identification Number 93



TEST SPILL

TEST STREET 625 BROADWAY TEST

ALBANY, NY

Spill Number: 0503646

Close Date: 06/27/2005

TT-Id: 520A-0348-656

MAP LOCATION INFORMATION

Site location mapped by: MANUAL MAPPING (4)

Approximate distance from property: 544 feet to the SSW

ADDRESS CHANGE INFORMATION

Revised street: ETHERNET ST

Revised zip code: UNKNOWN

Source of Spill: UNKNOWN
 Notifier Type: DEC
 Caller Name: BOB CORCORAN
 DEC Investigator: WTCHRIST

Spiller: BOB CORCORAN – TEST
 Notifier Name: BOB CORCORAN
 Caller Agency: NYS DEC
 Contact for more spill info: BOB CORCORAN

Spiller Phone: (518) 402-9585
 Notifier Phone: (518) 402-9585
 Caller Phone: (518) 402-9585
 Contact Person Phone: (518) 402-9585

Category: Investigation indicates there was no spill.
 Class: Any Type of RP Including No RP – No DEC Field Response – Corrective Action by Spill Response Not Required


Spill Date	Date Cleanup Ceased	Cause of Spill	Meets Cleanup Standards	Penalty Recommended
06/27/2005		UNKNOWN	YES	NO

NO MATERIAL INFORMATION GIVEN FOR THIS SPILL

Caller Remarks:

Test Spill, To determine database integrity

DEC Investigator Remarks: NO DEC INVESTIGATOR REMARKS GIVEN FOR THIS SPILL.

Map Identification Number 94  **CORNING PRESERVE SOUTHERN ISLAND NEAR 625 BROADWAY** **Spill Number: 1401636** **Close Date: 05/16/2014**
 SOUTHERN ISLAND NEAR 625 BROADWAY ALBANY, NY TT-Id: 520A-0299-762
 CORNING RESERVE SOUTHERN ISLAND NEAR 625

MAP LOCATION INFORMATION

Site location mapped by: MANUAL MAPPING (4)
 Approximate distance from property: 561 feet to the SSW

ADDRESS CHANGE INFORMATION

Revised street: CORNING PRESERVE SOUTHERN ISLAND NEAR 625 BROADWAY
 Revised zip code: 12207

Source of Spill: UNKNOWN Spiller: BILL HOFFMAN – UNKNOWN Spiller Phone:
 Notifier Type: Other Notifier Name: Notifier Phone:
 Caller Name: Caller Agency: Caller Phone:
 DEC Investigator: JDUTBERG Contact for more spill info: BILL HOFFMAN Contact Person Phone: (518) 755-0050

Category: Investigation indicates there was no spill.
 Class: Any Type of RP Including No RP – No DEC Field Response – Corrective Action by Spill Response Not Required

Spill Date	Date Cleanup Ceased	Cause of Spill	Meets Cleanup Standards	Penalty Recommended
05/15/2014		OTHER	NO	NO


Material Spilled	Material Class	Quantity Spilled	Units	Quantity Recovered	Units	Resource(s) Affected
UNKNOWN PETROLEUM	PETROLEUM	0	UNKNOWN	0	UNKNOWN	SOIL

Caller Remarks:

DEC Wildlife, Bill Hoffman, observed a duck at the Corning Preserve Pond that was covered with oil. Please contact asap

DEC Investigator Remarks:

5/15/15 JDU called Bill Hoffman who is a wildlife tech at central office. He was in the corning preserve and saw a duck on one of the islands of the ponds. The duck appeared to be covered in oil. He did not see any sheen or oil anywhere in the ponds in the area. JDU checked area with R4 Biologist Mike Clark. No sign of the duck or a spill. Spill closed.

Map Identification Number 95  **VACANT LOTS N. SWAN ST** **Spill Number: 0510193** **Close Date: 12/20/2005**
 40 & 42 N. SWAN ST ALBANY, NY 12210 TT-Id: 520A-0003-773
 VACANT LOTS 40&42 NORTH SWAN ST

MAP LOCATION INFORMATION

Site location mapped by: MANUAL MAPPING (4)
 Approximate distance from property: 710 feet to the WNW

ADDRESS CHANGE INFORMATION

Revised street: NO CHANGE
 Revised zip code: NO CHANGE

Source of Spill: UNKNOWN Spiller: VACANT LOTS Spiller Phone:
 Notifier Type: Other Notifier Name: JEFF WINK Notifier Phone: (518) 884-8545
 Caller Name: JEFF WINK Caller Agency: NORTHEASTERN ENVIRONMENT Caller Phone: (518) 884-8545
 DEC Investigator: WTCHRIST Contact for more spill info: JEFF WINK Contact Person Phone: (518) 884-8545

Category: Known or probable release, where, without action, there is a potential for a fire/explosion hazard (indoors or outdoors), contamination of drinking water supplies, or significant release to surface waters.

Class: Willing RP – No DEC Field Response – Corrective Action Initiated or Completed by RP or Other Agency

Spill Date	Date Cleanup Ceased	Cause of Spill	Meets Cleanup Standards		Penalty Recommended	
11/28/2005		UNKNOWN	YES		NO	


Material Spilled	Material Class	Quantity Spilled	Units	Quantity Recovered	Units	Resource(s) Affected
#2 FUEL OIL	PETROLEUM	0	GALLONS	0	GALLONS	SOIL, GROUNDWATER
UNKNOWN MATERIAL	OTHER	0	GALLONS	0	GALLONS	SOIL, GROUNDWATER

Caller Remarks:

soil sampling shows contamination, fuel oil and dry cleaning compounds.

DEC Investigator Remarks:

12/20/05 – Analytical data reviewed and meets standards. Closed wtc

Map Identification Number 96 **65 1ST ST KAROWE ASSOC SEWER** **Spill Number: 8710486** **Close Date: 03/31/1988**
 65 1ST ST SEWER ALBANY, NY TT-Id: 520A-0000-637
 65 FIRST ST

MAP LOCATION INFORMATION

Site location mapped by: MANUAL MAPPING (3)
 Approximate distance from property: 803 feet to the W

ADDRESS CHANGE INFORMATION

Revised street: 65 1ST ST
 Revised zip code: 12210

Source of Spill: UNKNOWN Spiller: UNKNOWN- CAME FROM SEWER Spiller Phone: (518) 371-3833
 Notifier Type: Citizen Notifier Name: Notifier Phone:
 Caller Name: JOLENE WOODARD Caller Agency: CIT.-TENANT Caller Phone: (518) 465-2053
 DEC Investigator: WEBLAIN Contact for more spill info: Contact Person Phone:

Category: Known or probable release, where, without action, there is a potential for a fire/explosion hazard (indoors or outdoors),
 contamination of drinking water supplies, or significant release to surface waters.

Class: Unable or Unwilling RP – DEC Field Response – DEC Corrective Action Required

Spill Date	Date Cleanup Ceased	Cause of Spill	Meets Cleanup Standards	Penalty Recommended
02/01/1988	03/31/1988	UNKNOWN	UNKNOWN	NO

Material Spilled	Material Class	Quantity Spilled	Units	Quantity Recovered	Units	Resource(s) Affected
#2 FUEL OIL	PETROLEUM	0	GALLONS	0	GALLONS	GROUNDWATER
UNKNOWN HAZARDOUS MATERIAL	HAZARDOUS MATERIAL	0	GALLONS	0	GALLONS	GROUNDWATER


Caller Remarks:

UGT #2 OIL IN YARD, SMELL IN CELLAR (APARTMENT), NOTICED OVER MONTH, CONTACTED OWNERS – NO ACTION. (SEE HISTORY SECTION)

BLAIN TOLD GAIL DEGRAFF (KAROWE) HAD TILL 3/9 TO REMOVE.

DEC Investigator Remarks:

Prior to Sept, 2004 data translation this spill Lead DEC Field was BLAIN 03/31/88: SPILL CAME FROM AN ONGOING LEAK INTO THE SEWER FROM AN UNKNOWN SOURCE. DEC PROVIDED TENANTS WITH AIR FILTERS. SYMPTOMS ALLEVIATED BY REPAIR OF SEWER CONNECTION.

Map Identification Number 97 **HUDSON VALLEY PAPER BROADWAY** **Spill Number: 9205169** **Close Date: 08/12/1992**
 981 BROADWAY ALBANY, NY TT-Id: 520A-0002-793

MAP LOCATION INFORMATION
 Site location mapped by: MANUAL MAPPING (3)
 Approximate distance from property: 806 feet to the NNE

ADDRESS CHANGE INFORMATION
 Revised street: NO CHANGE
 Revised zip code: 12207

Source of Spill: COMMERCIAL/INDUSTRIAL Spiller: HUDSON VALLEY PAPER Spiller Phone:
 Notifier Type: Responsible Party Notifier Name: Notifier Phone:
 Caller Name: ALAN ROBECHAUD Caller Agency: HUDSON VALLEY PAPER Caller Phone: (518) 471-5120
 DEC Investigator: ANGEISEN Contact for more spill info: Contact Person Phone:


Category: Known petroleum or hazardous material release with minimal potential for fire/explosion (indoors or outdoors), drinking water contamination, or releases to surface waters.
 Class: Willing RP – DEC Field Response – Corrective Action Initiated, Taken Over, or Completed by RP or Other Agency

Spill Date	Date Cleanup Ceased	Cause of Spill	PBS # Involved	Meets Cleanup Standards	Penalty Recommended
08/05/1992	08/06/1992	UNKNOWN	4-013951	UNKNOWN	NO

Material Spilled	Material Class	Quantity Spilled	Units	Quantity Recovered	Units	Resource(s) Affected
#4 FUEL OIL	PETROLEUM	50.00	GALLONS	40.00	GALLONS	SOIL

Caller Remarks:
 TANK OVERFLOWED DURING TRANSFER. ANG INSP SHOWS CLEAN-UP SATISFACTORY.

DEC Investigator Remarks:
 Prior to Sept, 2004 data translation this spill Lead_DEC Field was GEISENDORFER 8801421, 8803509

Map Identification Number 98 **WHITE RES SEWAGE 1ST ST** **Spill Number: 9002448** **Close Date: 06/06/1990**
 69 1ST ST SEWER ALBANY, NY TT-Id: 520A-0000-734
 69 FIRST ST

MAP LOCATION INFORMATION
 Site location mapped by: MANUAL MAPPING (3)
 Approximate distance from property: 828 feet to the W

ADDRESS CHANGE INFORMATION
 Revised street: 69 1ST ST
 Revised zip code: 12210

Source of Spill: PRIVATE DWELLING Spiller: SEWAGE Spiller Phone:
 Notifier Type: Affected Persons Notifier Name: Notifier Phone:
 Caller Name: ANTONIA WHITE Caller Agency: CIT Caller Phone: (518) 436-8650
 DEC Investigator: PNBENTIE Contact for more spill info: Contact Person Phone:

Category: Possible petroleum release with minimal potential for fire/explosion (indoors or outdoors), drinking water contamination, or releases to surface waters, known releases with no potential for damage, or non-petroleum/non-hazardous spills.
 Class: Any Type of RP Including No RP – No DEC Field Response – Corrective Action by Spill Response Not Required

Spill Date	Date Cleanup Ceased	Cause of Spill	Meets Cleanup Standards		Penalty Recommended	
05/30/1990	06/02/1990	UNKNOWN	UNKNOWN		NO	

Material Spilled	Material Class	Quantity Spilled		Quantity Recovered		Resource(s) Affected
		Units		Units		
RAW SEWAGE	OTHER	0	GALLONS	0	GALLONS	SOIL

Caller Remarks:

10:30-PNB SPOKE W/PERSON @ # ABOVE, WHITE IS FRIEND W/ NO PHONE & BACKED UP SEWAGE, ADVISED CALLING HD NIGHT #.

DEC Investigator Remarks:

Prior to Sept, 2004 data translation this spill Lead_DEC Field was BENTIEN

Map Identification Number 99 **NUBAR SUKLJIAN N.PEARL ST** **Spill Number: 0305708** **Close Date: 10/16/2003**
 407 N. PEARL ST ALBANY, NY TT-Id: 520A-0004-684

MAP LOCATION INFORMATION
 Site location mapped by: MANUAL MAPPING (4)
 Approximate distance from property: 920 feet to the NNE

ADDRESS CHANGE INFORMATION
 Revised street: NO CHANGE
 Revised zip code: 12207

Source of Spill: COMMERCIAL/INDUSTRIAL Spiller: OWNER – NUBAR SUKLJIAN – COMMERCIAL PROPERTY Spiller Phone: (518) 283-6700
 Notifier Type: Other Notifier Name: DALE HITCHCOCK Notifier Phone: (518) 756-6527
 Caller Name: DALE HITCHCOCK Caller Agency: ALBANY TANK SERVICES Caller Phone: (518) 756-6527
 DEC Investigator: WTCHRIST Contact for more spill info: OWNER – NUBAR SUKLJIAN Contact Person Phone: (518) 283-6700

Category: Known or probable release, where, without action, there is a potential for a fire/explosion hazard (indoors or outdoors), contamination of drinking water supplies, or significant release to surface waters.
 Class: Willing RP – DEC Field Response – Corrective Action Initiated, Taken Over, or Completed by RP or Other Agency

Spill Date	Date Cleanup Ceased	Cause of Spill	PBS # Involved		Meets Cleanup Standards		Penalty Recommended
08/28/2003		UNKNOWN	4-424390		NO		NO
Material Spilled		Material Class	Quantity Spilled	Units	Quantity Recovered	Units	Resource(s) Affected
#2 FUEL OIL		PETROLEUM	0	GALLONS	0	GALLONS	SOIL

 Caller Remarks:

contaminated soil found under the tank when the removed it – 2500 gal tank – unk clean up at this point

DEC Investigator Remarks:

Prior to Sept, 2004 data translation this spill Lead_DEC Field was CHRISTENSEN 10/16/2003 – Received closure report from Albany Tank Services. Analytical results show that the bottom sample exceeds TAGNs 4046 for 1,2,4 & 1,3,5-Trimethylbenzene and for total Xylenes. The sidewall samples met TAGMs 4046. No groundwater was encountered. The soil was clay and typical of this area of Albany. Excavation of soil was limited do to gas and a main electrical line. Closed with the notation that it does not meet TAGMs 4046.
 Closed

wtc

SEE 8706574

Map Identification Number 100

ACADEMY LOFTS N. SWAN ST AHA

Spill Number: 1300055

Close Date: 10/30/2013

 70 N. SWAN ST (AHA) ALBANY, NY
 ACADEMY LOFTS CONSTRUCTION PROJECT 70 NO

TT-Id: 520A-0287-356

MAP LOCATION INFORMATION

Site location mapped by: MANUAL MAPPING (4)
 Approximate distance from property: 958 feet to the W

ADDRESS CHANGE INFORMATION

Revised street: 70 N. SWAN ST
 Revised zip code: 12210

Source of Spill: INSTITUTIONAL, EDUC, GOV, OTHER

Spiller: ALBANY HOUSING AUTHORITY AHA

Spiller Phone:

Notifier Type: Responsible Party

Notifier Name:

Notifier Phone:

Caller Name:

Caller Agency:

Caller Phone:

DEC Investigator: MSFRANKL

Contact for more spill info: JEFF MARX

Contact Person Phone: (518) 786-7548

Category: Known or probable release, where, without action, there is a potential for a fire/explosion hazard (indoors or outdoors), contamination of drinking water supplies, or significant release to surface waters.

Class: Willing RP – No DEC Field Response – Corrective Action Initiated or Completed by RP or Other Agency

Spill Date	Date Cleanup Ceased	Cause of Spill	Meets Cleanup Standards		Penalty Recommended		
04/02/2013		UNKNOWN	NO		NO		
Material Spilled		Material Class	Quantity Spilled	Units	Quantity Recovered	Units	Resource(s) Affected
UNKNOWN PETROLEUM		PETROLEUM	0	UNKNOWN	0	UNKNOWN	SOIL

Caller Remarks:

Contractor came across oil material in ground during construction. Cleanup is pending Further investigation. There is a former spill for location #0811710.

DEC Investigator Remarks:

6/11/13 – Update – Another spill where the notes went missing.

In short, contaminated soil was encountered during construction activities. Most likely due to a previous outside storage tank. The soils were removed, and post excavation soil samples were taken. 2 of the samples do not meet unrestricted clean up goals, but they all meet restricted-residential numbers.

E-mail with additional questions to Marx, CTMale.

10/21 – Report reviewed. Based on info, this spill will be closed, DNMS, when the final disposal documentation is rec'd. See Edocs.

10/31 – Final disposal info received. Closed, DNMS.

Map Identification Number 101



SCAVO RES ORANGE ST ROOF TAR

123 ORANGE ST
123 ORANGE ST

ALBANY, NY

Spill Number: 0806403

Close Date: 09/08/2008

TT-Id: 520A-0221-822

MAP LOCATION INFORMATION

Site location mapped by: ADDRESS MATCHING
Approximate distance from property: 960 feet to the WSW

ADDRESS CHANGE INFORMATION

Revised street: NO CHANGE
Revised zip code: 12210

Source of Spill: PRIVATE DWELLING Spiller: UNKNOWN – BRIAN SCAVO Spiller Phone:
 Notifier Type: Affected Persons Notifier Name: Notifier Phone:
 Caller Name: Caller Agency: Caller Phone:
 DEC Investigator: WTCHRIST Contact for more spill info: UNKNOWN Contact Person Phone:

Category: Known petroleum or hazardous material release with minimal potential for fire/explosion (indoors or outdoors), drinking water contamination, or releases to surface waters.
 Class: Willing RP – No DEC Field Response – Corrective Action Initiated or Completed by RP or Other Agency

Spill Date	Date Cleanup Ceased	Cause of Spill	Meets Cleanup Standards	Penalty Recommended
09/07/2008		OTHER	NO	NO

Material Spilled	Material Class	Quantity Spilled		Quantity Recovered		Resource(s) Affected
		Units		Units		
OTHER	OTHER	0	UNKNOWN	0	UNKNOWN	SOIL

Caller Remarks:

owner of above property put some roofing tar/coating on above property and the next day it rained washing the coating off of the roof onto the ground killing the grass.

DEC Investigator Remarks:

10/27/08 – No Dec response. See spiller remarks. Closed. wtc

Map Identification Number 102



SIDEWALK
575 BROADWAY

ALBANY, NY

Spill Number: 1710275

Close Date: 03/06/2018
TT-Id: 520A-0338-674

MAP LOCATION INFORMATION

Site location mapped by: MANUAL MAPPING (3)
 Approximate distance from property: 999 feet to the SSW

ADDRESS CHANGE INFORMATION

Revised street: NO CHANGE
 Revised zip code: 12204

Source of Spill: COMMERCIAL VEHICLE Spiller: SUNY POLYTECH INSTITUTE Spiller Phone:
 Notifier Type: Other Notifier Name: Notifier Phone:
 Caller Name: Caller Agency: Caller Phone:
 DEC Investigator: JDUTBERG Contact for more spill info: KEN GELTING Contact Person Phone: 518 390 -0517

Category: Known petroleum or hazardous material release with minimal potential for fire/explosion (indoors or outdoors), drinking water contamination, or releases to surface waters.
 Class: Any Type of RP Including No RP – No DEC Field Response – Corrective Action by Spill Response Not Required

Spill Date	Date Cleanup Ceased	Cause of Spill	Meets Cleanup Standards		Penalty Recommended	
02/13/2018		OTHER	NO		NO	
Material Spilled	Material Class	Quantity Spilled	Units	Quantity Recovered	Units	Resource(s) Affected
HYDRAULIC OIL	PETROLEUM	0	UNKNOWN	0	UNKNOWN	SOIL

Caller Remarks:

contained and clean up is ongoing

DEC Investigator Remarks:

JDU telecom with Ken. Equipment used to plow sidewalks broke down and was parked on sidewalk until fixed. Some staining was found underneath by security after a few days. Small leak that left stain on sidewalk. Contractor completing cleanup. No further response required. JDU

No further complaints received. Spill can be closed. JDU

Map Identification Number 103 **UNKNOWN COMMERCIAL** **Spill Number: 1800784** **Close Date: 05/17/2018**
 16 SHERIDAN AVE ALBANY, NY TT-Id: 520A-0340-965

MAP LOCATION INFORMATION
 Site location mapped by: ADDRESS MATCHING
 Approximate distance from property: 1005 feet to the SW

ADDRESS CHANGE INFORMATION
 Revised street: NO CHANGE
 Revised zip code: 12210

Source of Spill: COMMERCIAL/INDUSTRIAL Spiller: FRED SCHAFT – UNKNOWN COMMERCIAL Spiller Phone:
 Notifier Type: Other Notifier Name: Notifier Phone:
 Caller Name: Caller Agency: Caller Phone:
 DEC Investigator: JDUTBERG Contact for more spill info: FRED SCHAFT Contact Person Phone: 518-346-6374

Category: Known petroleum or hazardous material release with minimal potential for fire/explosion (indoors or outdoors), drinking water contamination, or releases to surface waters.
 Class: Any Type of RP Including No RP – No DEC Field Response – Corrective Action by Spill Response Not Required

Spill Date	Date Cleanup Ceased	Cause of Spill	Meets Cleanup Standards		Penalty Recommended	
04/23/2018		UNKNOWN	NO		NO	

Material Spilled	Material Class	Quantity Spilled	Units	Quantity Recovered	Units	Resource(s) Affected
UNKNOWN PETROLEUM	PETROLEUM	0	UNKNOWN	0	UNKNOWN	SOIL

 Caller Remarks:

discovery during soil borings

 DEC Investigator Remarks:

JDU Telecom with Fred. He was doing a limited SSI for a potential buyer. had hits on PID. Samples were taken and he will run one of them. He does not know who the owner of the property is. Real Estate Agent with NAI Platform is Mike McGovern (518)465-1400 ex.219

4/25 Telecom with Fred. Analytical results received. ND. His PID readings were 500-1000 ppb. He will forward results with a narrative and diagram.

4/26/18 Letter received from Spectrum. PID readings 1.3 ppm and lower. Composite Soil sample taken from three of the borings with highest PID readings. Lab results ND. No further action required. Spill can be closed. JDU

Map Identification Number 104



TIVOLI N. PEARL OIL IN SEWER IFO ALBANY SPRING

TIVOLI @ N. PEARL ST SEWER
 CORNER TIVOLI & NORTH PEARL

ALBANY, NY

Spill Number: 8706299

Close Date: 11/23/1988

TT-Id: 520A-0003-289

MAP LOCATION INFORMATION

Site location mapped by: MANUAL MAPPING (3)
 Approximate distance from property: 1047 feet to the N

ADDRESS CHANGE INFORMATION

Revised street: TIVOLI ST / N PEARL ST
 Revised zip code: 12207

Source of Spill: UNKNOWN
 Notifier Type: Health Department
 Caller Name: MIKE GANLEY
 DEC Investigator: WEBLAIN

Spiller: UNKNOWN
 Notifier Name:
 Caller Agency: ACHD
 Contact for more spill info:

Spiller Phone:
 Notifier Phone:
 Caller Phone: (518) 447-4620
 Contact Person Phone:

 Category: Known release which created a fire/explosion hazards (inside or outdoors), drinking water supply contamination, or significant releases to surface waters.

Class: Any Type of RP, Including No RP – DEC Field Response – Corrective Action Not Required or Not Possible

Spill Date	Date Cleanup Ceased	Cause of Spill	Meets Cleanup Standards	Penalty Recommended
10/21/1987	11/22/1988	UNKNOWN	UNKNOWN	NO

Material Spilled	Material Class	Quantity Spilled	Units	Quantity Recovered	Units	Resource(s) Affected
#2 FUEL OIL	PETROLEUM	0	GALLONS	0	GALLONS	SEWER


 Caller Remarks:

ACHD OBSERVED OIL IN COMBINED SEWER OVER FLOW.1/4/88INTERMITTENT; SEVERAL INSPECTIONS. 11/22/88NO FURTHER PROBLEMS NOTICED AFTER ADDITIONAL INVESTIGATIONS.

 DEC Investigator Remarks:

Prior to Sept, 2004 data translation this spill Lead_DEC Field was BLAIN ORIGINAL Rpt DESCRIBES BROWNISH WEATHERED PRODUCT IN COMBINED SEWER OVERFLOW ACROSS FROM ALBANY SPRING.

2/26/18 – FOIL W032623-021918, EDOCS via WebQA w/8904953

Map Identification Number 105 **VENNARDS SUNOCO N. PEARL (ATL)** **Spill Number: 9711964** **Close Date: 01/28/1999**
 435 N. PEARL ST ALBANY, NY TT-Id: 520A-0003-288

MAP LOCATION INFORMATION

Site location mapped by: MANUAL MAPPING (4)
 Approximate distance from property: 1156 feet to the N

ADDRESS CHANGE INFORMATION

Revised street: NO CHANGE
 Revised zip code: 12207

Source of Spill: GASOLINE STATION OR PBS FACILITY	Spiller: BILL BLACK – MICKY VENNARDS SUNOCO	Spiller Phone: (518) 766-5500
Notifier Type: Other	Notifier Name: WILLIAM BLACK	Notifier Phone: (518) 766-5500
Caller Name: WILLIAM BLACK	Caller Agency: LEBANON VALLEY LANDSCAPIN	Caller Phone: (518) 766-5500
DEC Investigator: WTCHRIST	Contact for more spill info: BILL BLACK	Contact Person Phone: (518) 766-5500

 Category: Known or probable release, where, without action, there is a potential for a fire/explosion hazard (indoors or outdoors), contamination of drinking water supplies, or significant release to surface waters.

Class: Willing RP – DEC Field Response – Corrective Action Initiated, Taken Over, or Completed by RP or Other Agency

Spill Date	Date Cleanup Ceased	Cause of Spill	PBS # Involved	Meets Cleanup Standards	Penalty Recommended
01/26/1998		UNKNOWN	4-143731	NO	NO


Material Spilled	Material Class	Quantity Spilled	Units	Quantity Recovered	Units	Resource(s) Affected
UNKNOWN PETROLEUM	PETROLEUM	0	GALLONS	0	GALLONS	SOIL

Caller Remarks:

DURING SOIL SAMPLING, CONTAMINATION WAS DISCOVERED. TESTS ARE NOT YET BACK WITH THE RESULTS. BELIEVED TO BE SOME TYPE OF HISTORIC PETROLEUM SPILL.

DEC Investigator Remarks:

Prior to Sept, 2004 data translation this spill Lead_DEC Field was CHRISTENSEN SEE SPILL # 98-12086 (FOLDER)

Map Identification Number 106	BROCKWAY SMITH MILL ST	Spill Number: 8802900	Close Date: 07/11/1988
	22 MILL ST	ALBANY, NY	TT-Id: 520A-0003-276
	BROCKWAY SMITH FACTORY 22 MILL ST.		

MAP LOCATION INFORMATION

Site location mapped by: MANUAL MAPPING (3)
 Approximate distance from property: 1164 feet to the NNE

ADDRESS CHANGE INFORMATION

Revised street: NO CHANGE
 Revised zip code: 12204

Source of Spill: UNKNOWN	Spiller: SURPASS CHEMICAL ? @ BROCKWAY SMITH	Spiller Phone:
Notifier Type: Citizen	Notifier Name:	Notifier Phone:
Caller Name: JIM HAYES	Caller Agency: BROCKWAY SMITH	Caller Phone: (518) 436-9631
DEC Investigator: ANGEISEN	Contact for more spill info:	Contact Person Phone:

Category: Possible petroleum release with minimal potential for fire/explosion (indoors or outdoors), drinking water contamination, or releases to surface waters, known releases with no potential for damage, or non-petroleum/non-hazardous spills.
 Class: Any Type of RP Including No RP – No DEC Field Response – Corrective Action by Spill Response Not Required

Spill Date	Date Cleanup Ceased	Cause of Spill	Meets Cleanup Standards		Penalty Recommended	
06/30/1988	07/01/1988	UNKNOWN	UNKNOWN		NO	

Material Spilled	Material Class	Quantity Spilled		Quantity Recovered		Resource(s) Affected
		Units		Units		
UNKNOWN PETROLEUM	PETROLEUM	0	POUNDS	0	POUNDS	AIR

Caller Remarks:

GRAYISH-ORANGE CHEMICAL CLOUD OF 15MIN DURATION PASSED THRU FACTORY AREA, LEFT GRITTY SUBSTANCE ON VEHICLES & PITTED CAR WINDOWS, WOULD LIKE CONTACT BEFORE ATTEMPTING CLEAN-UP. REFERRED TO ACHD.

DEC Investigator Remarks:

Prior to Sept, 2004 data translation this spill Lead_DEC Field was GEISENDORFER 09/28/95: This is additional information about material spilled from the translation of the old spill file: UNKNOWN CHEMICAL. PBS 4-075817

Map Identification Number 107 **RESIDENTIAL** **Spill Number: 1804810** **Close Date: 08/03/2018**
 COLUMBIA RD AND CHAPPEL ST ALBANY, NY TT-Id: 520A-0344-839

MAP LOCATION INFORMATION

Site location mapped by: ADDRESS MATCHING
 Approximate distance from property: 1182 feet to the SW

ADDRESS CHANGE INFORMATION

Revised street: COLUMBIA ST / CHAPEL ST
 Revised zip code: 12210

Source of Spill: UNKNOWN Spiller: UNKNOW Spiller Phone:
 Notifier Type: Other Notifier Name: Notifier Phone:
 Caller Name: Caller Agency: Caller Phone:
 DEC Investigator: JDUTBERG Contact for more spill info: STUARD FERGUSON Contact Person Phone: (518) 986-5511

Category: Known petroleum or hazardous material release with minimal potential for fire/explosion (indoors or outdoors), drinking water contamination, or releases to surface waters.

Class: Willing RP – DEC Field Response – Corrective Action Initiated, Taken Over, or Completed by RP or Other Agency

Spill Date	Date Cleanup Ceased	Cause of Spill	Meets Cleanup Standards		Penalty Recommended	
08/03/2018		UNKNOWN	NO		NO	
Material Spilled	Material Class	Quantity Spilled	Units	Quantity Recovered	Units	Resource(s) Affected
UNKNOWN PETROLEUM	PETROLEUM	0	UNKNOWN	0	UNKNOWN	

Caller Remarks:

the spill goes all the way from Columbia Rd to the city hall. It is in the middle of the road.

DEC Investigator Remarks:

JDU telecom with Stuard. Sheen in roadway. Has petroleum odor. JDU checked site. Heavy rains in area and no sheen visible anymore. No odors noticed. Spill closed. JDU

Map Identification Number 108 **BEHIND THE OLD JILLIAN'S BAR** **Spill Number: 1511652** **Close Date: 04/15/2016**
 **CORNER OF STUBEN AND JAMES** **ALBANY, NY** **TT-Id: 520A-0321-079**

MAP LOCATION INFORMATION

Site location mapped by: ADDRESS MATCHING
 Approximate distance from property: 1225 feet to the SSW

ADDRESS CHANGE INFORMATION

Revised street: STEUBEN ST / JAMES ST
 Revised zip code: 12207

Source of Spill: UNKNOWN Spiller: ANONYMOUS – UNKNOWN Spiller Phone:
 Notifier Type: Other Notifier Name: Notifier Phone:
 Caller Name: Caller Agency: Caller Phone:
 DEC Investigator: DJWEHN Contact for more spill info: ANONYMOUS Contact Person Phone:

Category: Possible petroleum release with minimal potential for fire/explosion (indoors or outdoors), drinking water contamination, or releases to surface waters, known releases with no potential for damage, or non-petroleum/non-hazardous spills.
 Class: Any Type of RP, Including No RP – DEC Field Response – Corrective Action Not Required or Not Possible

Spill Date	Date Cleanup Ceased	Cause of Spill	Meets Cleanup Standards	Penalty Recommended
03/07/2016		UNKNOWN	NO	NO


Material Spilled	Material Class	Quantity Spilled	Units	Quantity Recovered	Units	Resource(s) Affected
UNKNOWN MATERIAL	OTHER	0	UNKNOWN	0	UNKNOWN	SEWER

Caller Remarks:

Caller stated that someone pumped black liquid, possibly oil out of the back of the old Jillian's pub in downtown Albany. The liquid went onto the sewer and street.

DEC Investigator Remarks:

03/08/2016 – Drove down to Stueban and James street. Witnessed a contractor working in the former Jillian's club dumping a garbage can of liquid into the alley. Further down the alley on the corner of Stueban and James was a grease like stain by a sewer drain. Appeared to be old fryer oil or something similar. Found the contractor inside Jillian's and the garbage can dumped turned out to be full of water removed from the sprinkler system. When questioned about grease stain down the road they had no clue. New owner said that he had not seen anything either. Gave them my card to report any illegal dumping. Drain appeared to not be heavily impacted. Couldn't figure out where drain led to to check for impacts. -DJW

Map Identification Number 109 **ANSWERS STEAM PLANT SHERIDAN AVE** **Spill Number: 9610902** **Close Date: 12/04/1996**
 79 SHERIDAN AVE ALBANY, NY TT-Id: 520A-0003-760
 SHERIDAN AVE STEAM PLANT 79 SHERIDAN A

MAP LOCATION INFORMATION
 Site location mapped by: ADDRESS MATCHING
 Approximate distance from property: 1258 feet to the WSW

ADDRESS CHANGE INFORMATION
 Revised street: NO CHANGE
 Revised zip code: 12210

Source of Spill: INSTITUTIONAL, EDUC, GOV, OTHER Spiller: UNK CONTRACTOR @ ANSWERS – NYS OGS ANSWERS SITE Phone:
 Notifier Type: Responsible Party Notifier Name: BOB ANTANUCCI Notifier Phone: (518) 474-3175
 Caller Name: BOB ANTANUCCI (SP?) Caller Agency: NYS OGS Caller Phone: (518) 474-3175
 DEC Investigator: WTCHRIST Contact for more spill info: BOB ANTANUCCI Contact Person Phone: (518) 474-3175

Category: Known or probable release, where, without action, there is a potential for a fire/explosion hazard (indoors or outdoors),
 contamination of drinking water supplies, or significant release to surface waters.
 Class: Willing RP – DEC Field Response – Corrective Action Initiated, Taken Over, or Completed by RP or Other Agency

Spill Date	Date Cleanup Ceased	Cause of Spill	PBS # Involved	Meets Cleanup Standards	Penalty Recommended
12/04/1996		UNKNOWN	4-050156	NO	NO

Material Spilled	Material Class	Quantity Spilled	Units	Quantity Recovered	Units	Resource(s) Affected
#2 FUEL OIL	PETROLEUM	200.00	GALLONS	0.00	GALLONS	SOIL

Caller Remarks:

OIL IS CONTAINED IN AN UNDERGROUND VAULT IN THE BUILDING

DEC Investigator Remarks:

Prior to Sept, 2004 data translation this spill Lead_DEC Field was CHRISTENSEN 12/04/96 – PLANT STARTED UP BOILER BUT CONTRACTOR HAD NOT FINISHED INSTALLING LINES. COMPANY HAD VAC TRUCK ON SITE AND CLEANED UP SPILL.

8909315, 9012608, 9101140, 9209196, 9312163, 9513269, 9610902, 9810678, 9904425, 0009649, 0203991

[RETURN LINE BACK TO TANK HAD LOOSE FITTING. CONTRACTOR MAKING REPAIRS FAILED TO TIGHTEN FITTING. VAC TRUCK CALLED IN TO VAC UP PRODUCT. ; 200-300gal SPILLED]

Map Identification Number 110 **ANSWERS STEAM PLANT SHERIDAN AVE AIR RELEASE** **Spill Number: 9209196** **Close Date: 11/30/1992**
 79 SHERIDAN AVE ALBANY, NY TT-Id: 520A-0003-768
 ANSWERS PLANT SHERIDAN AVE

MAP LOCATION INFORMATION
 Site location mapped by: ADDRESS MATCHING
 Approximate distance from property: 1258 feet to the WSW

ADDRESS CHANGE INFORMATION
 Revised street: NO CHANGE
 Revised zip code: 12210

Source of Spill: INSTITUTIONAL, EDUC, GOV, OTHER Spiller: NYS OGS ANSWERS STEAM PLT Spiller Phone:
 Notifier Type: Citizen Notifier Name: Notifier Phone:
 Caller Name: MAUREEN NAUGHTON Caller Agency: CIT Caller Phone: (518) 439-8064
 DEC Investigator: PNBENTIE Contact for more spill info: Contact Person Phone:

Category: Possible petroleum release with minimal potential for fire/explosion (indoors or outdoors), drinking water contamination, or releases to surface waters, known releases with no potential for damage, or non-petroleum/non-hazardous spills.
 Class: Any Type of RP Including No RP – No DEC Field Response – Corrective Action by Spill Response Not Required

Spill Date	Date Cleanup Ceased	Cause of Spill	Meets Cleanup Standards	Penalty Recommended
11/07/1992	11/07/1992	UNKNOWN	UNKNOWN	NO

Material Spilled	Material Class	Quantity Spilled	Units	Quantity Recovered	Units	Resource(s) Affected
UNKNOWN MATERIAL	OTHER	0	POUNDS	0	POUNDS	AIR

Caller Remarks:
 COULD SEE POLLUTION COMING FROM ANSWERS BLDG FROM MILES AWAY. REFD TO AIR.

DEC Investigator Remarks:
 Prior to Sept, 2004 data translation this spill Lead_DEC Field was BENTIEN/AIR 8909315, 9012608, 9101140, 9209196, 9312163, 9513269, 9610902, 9810678, 9904425, 0009649, 0203991

Map Identification Number 111 **ANSWERS STEAM PLANT SHERIDAN AVE AIR RELEASE** **Spill Number: 9101140** **Close Date: 04/28/1991**
 79 SHERIDAN AVE ALBANY, NY TT-Id: 520A-0003-765
 ANSWERS SHERIDAN AVE

MAP LOCATION INFORMATION
 Site location mapped by: ADDRESS MATCHING
 Approximate distance from property: 1258 feet to the WSW

ADDRESS CHANGE INFORMATION
 Revised street: NO CHANGE
 Revised zip code: 12210

Source of Spill: INSTITUTIONAL, EDUC, GOV, OTHER Spiller: NYS OGS ANSWERS STEAM PLT Spiller Phone:
 Notifier Type: Citizen Notifier Name: Notifier Phone:
 Caller Name: JIM WABNITZ Caller Agency: CIT Caller Phone: (518) 434-8259
 DEC Investigator: WTCHRIST Contact for more spill info: Contact Person Phone: (518) 474-6199

Category: Possible petroleum release with minimal potential for fire/explosion (indoors or outdoors), drinking water contamination, or releases to surface waters, known releases with no potential for damage, or non-petroleum/non-hazardous spills.
 Class: Any Type of RP Including No RP – No DEC Field Response – Corrective Action by Spill Response Not Required

Spill Date	Date Cleanup Ceased	Cause of Spill	Meets Cleanup Standards	Penalty Recommended
04/28/1991	04/28/1991	UNKNOWN	UNKNOWN	NO

NO MATERIAL INFORMATION GIVEN FOR THIS SPILL

Caller Remarks:

CALLER WANTS CALL-BACK. [REPORTS SMOKE FROM ANSWERS PLANT]

DEC Investigator Remarks:

Prior to Sept, 2004 data translation this spill Lead_DEC Field was CHRISTENSEN 09/28/95: This is additional information about material spilled from the translation of the old spill file: SMOKE. See 8909315, 9012608, 9101140, 9209196, 9312163, 9513269, 9610902, 9810678, 9904425, 0009649, 0203991

Map Identification Number 112 **ANSWERS STEAM PLANT SHERIDAN AVE AIR RELEASE** **Spill Number: 8909315** **Close Date: 12/27/1989**
 79 SHERIDAN AVE ALBANY, NY TT-Id: 520A-0003-767
 ANSWERS PLANT SHERIDAN AVE

MAP LOCATION INFORMATION
 Site location mapped by: ADDRESS MATCHING
 Approximate distance from property: 1258 feet to the WSW

ADDRESS CHANGE INFORMATION
 Revised street: NO CHANGE
 Revised zip code: 12210

Source of Spill: INSTITUTIONAL, EDUC, GOV, OTHER Spiller: NYS OGS ANSWERS STEAM PLT Spiller Phone:
 Notifier Type: Citizen Notifier Name: Notifier Phone:
 Caller Name: MITCHELL LIEBERMAN Caller Agency: CIT Caller Phone: (518) 465-6705
 DEC Investigator: TESPERSBE Contact for more spill info: Contact Person Phone:

Category: Possible petroleum release with minimal potential for fire/explosion (indoors or outdoors), drinking water contamination, or releases to surface waters, known releases with no potential for damage, or non-petroleum/non-hazardous spills.
 Class: Any Type of RP Including No RP – No DEC Field Response – Corrective Action by Spill Response Not Required

Spill Date	Date Cleanup Ceased	Cause of Spill	Meets Cleanup Standards	Penalty Recommended
12/24/1989	12/24/1989	UNKNOWN	UNKNOWN	NO

NO MATERIAL INFORMATION GIVEN FOR THIS SPILL

Caller Remarks:

CITIZEN REPORTS SMELL OF BURNING FROM ANSWERS PLANT, WILL ACCEPT A CALL-BACK DURING THE DAY. NO DEC ACTION.

12/27-SPERBECK NOTIFIED AIR.

DEC Investigator Remarks:

Prior to Sept, 2004 data translation this spill Lead_DEC Field was SPERBECK/AIR 09/28/95: This is additional information about material spilled from the translation of the old spill file: SMELL OF BURNING.

8909315, 9012608, 9101140, 9209196, 9312163, 9513269, 9610902, 9810678, 9904425, 0009649, 0203991

Map Identification Number 113 **CORNING PRESERVE HUDSON RIVER NEAR AMPITHEATER** **Spill Number: 1203347** **Close Date: 07/09/2012**
 CORNING PRESERVE HUDSON RIVER ALBANY, NY TT-Id: 520A-0277-775

MAP LOCATION INFORMATION

Site location mapped by: MANUAL MAPPING (5)
 Approximate distance from property: 1271 feet to the S

ADDRESS CHANGE INFORMATION

Revised street: NO CHANGE
 Revised zip code: 12207

Source of Spill: UNKNOWN	Spiller: unknown	Spiller Phone:
Notifier Type: DEC	Notifier Name:	Notifier Phone:
Caller Name:	Caller Agency:	Caller Phone:
DEC Investigator: MSFRANKL	Contact for more spill info: SHAYNE MITCHELL	Contact Person Phone:

Category: Known or probable release, where, without action, there is a potential for a fire/explosion hazard (indoors or outdoors), contamination of drinking water supplies, or significant release to surface waters.
 Class: Willing RP – DEC Field Response – Corrective Action Initiated, Taken Over, or Completed by RP or Other Agency

Spill Date	Date Cleanup Ceased	Cause of Spill	Meets Cleanup Standards	Penalty Recommended
07/06/2012		UNKNOWN	NO	NO

Material Spilled	Material Class	Quantity Spilled	Units	Quantity Recovered	Units	Resource(s) Affected
UNKNOWN MATERIAL	OTHER	0	GALLONS	0	GALLONS	SURFACE WATER

Caller Remarks:

saw sheen on Hudson River near amphitheater at Corning Preserve, 100' wide at widest point, no odor, rainbow or dull blue, steamboats docked there said sheen had been there when they got there about noon.


DEC Investigator Remarks:

7/6/12 – Andrea (DoW) rec'd call from Shayne (C.O.) who didn't want to call the Hotline and make a big deal out of it but thought someone should know he saw a sheen on the River while walking at lunchtime. Called Shayne to get details and created rpt. PNB

7/6 – MF and JU on site. Started at Corning Preserve and walked south to area where they have Alive at 5. At those docks there was a slight dark sheen in the water. Appears to be from previous boat traffic. CO caller had originally stated that there were a few boats tied up at those docks when he saw the sheen. Most likely from one of those boats.

The sheen is small and is burning off in the sun. No additional follow up required.

Closed.

Map Identification Number 114  **HAEBERLE WAREHOUSE TIVOLI ST** **Spill Number: 1308178** **Close Date: 12/09/2013**
 44-68 TIVOLI ST ALBANY, NY TT-Id: 520A-0293-154
 WAREHOUSE 44-68 TIVOLI STREET

MAP LOCATION INFORMATION
 Site location mapped by: MANUAL MAPPING (3)
 Approximate distance from property: 1313 feet to the N

ADDRESS CHANGE INFORMATION
 Revised street: NO CHANGE
 Revised zip code: 12207

Source of Spill: COMMERCIAL/INDUSTRIAL	Spiller: RICK HAEBERLE – RICK HAEBERLE	Spiller Phone:
Notifier Type: Other	Notifier Name:	Notifier Phone:
Caller Name:	Caller Agency:	Caller Phone:
DEC Investigator: DFPICKET	Contact for more spill info: RICK HAEBERLE	Contact Person Phone: (201) 259-9397

Category: Known or probable release, where, without action, there is a potential for a fire/explosion hazard (indoors or outdoors), contamination of drinking water supplies, or significant release to surface waters.
 Class: Willing RP – No DEC Field Response – Corrective Action Initiated or Completed by RP or Other Agency

Spill Date	Date Cleanup Ceased	Cause of Spill	Meets Cleanup Standards		Penalty Recommended	
11/11/2013		OTHER	NO		NO	
Material Spilled	Material Class	Quantity Spilled	Units	Quantity Recovered	Units	Resource(s) Affected
#2 FUEL OIL	PETROLEUM	0	UNKNOWN	0	UNKNOWN	

Caller Remarks:

Very small amount of overfill detected in excavation of old tank.

DEC Investigator Remarks:

11/11/13 – TC with John Galvin (Albany Tank). Pulled 5000 gln tank and staining noted on tank by fill. John stated no contaminated soil noted. Environmental company out of Syracuse on site taking soil samples. Tank pull due to property transfer. Tank is registered per John. DP

12/02/13 – TC with Stuart Holtclaw (Environmental Insite Inc.). He will be sending in tank closure report for site. No contaminated soil generated during tank pull. Only staining noted on tank at fill. He indicated analytical results were all okay. DP

12/06/13 – TC with Stuart Holtclaw (Environmental Insite Inc.). He would like copy of spill closure letter when it is sent out. DP

12/09/13 – Reviewed tank closure report received 12/02/13. All soil sample results for both tanks ND except one that had low level SVOC hits for two compounds. NO contaminated soil was generated during the tank closures. CLOSED. DP

Map Identification Number 115

CONSTRUCTION SITE DOT N. PEARL

ALBANY, NY

Spill Number: 9800389

Close Date: 04/09/1998



50 N. PEARL ST

TT-Id: 520A-0002-803

MAP LOCATION INFORMATION

Site location mapped by: ADDRESS MATCHING
 Approximate distance from property: 1455 feet to the SW

ADDRESS CHANGE INFORMATION

Revised street: NO CHANGE
 Revised zip code: 12207

Source of Spill: COMMERCIAL/INDUSTRIAL Spiller: UNKNOWN – Unknown Spiller Phone:
 Notifier Type: Other Notifier Name: THOMAS GIAMMATTEI Notifier Phone: (518) 426-9283
 Caller Name: THOMAS GIAMMATTEI Caller Agency: DOT Caller Phone: (518) 426-9283
 DEC Investigator: WTCHRIST Contact for more spill info: THOMAS GIAMMATTEI Contact Person Phone: (518) 426-9283

Category: Known or probable release, where, without action, there is a potential for a fire/explosion hazard (indoors or outdoors),
 contamination of drinking water supplies, or significant release to surface waters.
 Class: Willing RP – DEC Field Response – Corrective Action Initiated, Taken Over, or Completed by RP or Other Agency

Spill Date	Date Cleanup Ceased	Cause of Spill	Meets Cleanup Standards		Penalty Recommended	
04/09/1998		UNKNOWN	NO		NO	


Material Spilled	Material Class	Quantity Spilled		Quantity Recovered		Resource(s) Affected
		Units		Units		
#4 FUEL OIL	PETROLEUM	0	GALLONS	0	GALLONS	SOIL

Caller Remarks:

SOIL CONTAMINATION DISCOVERED UPON REMOVAL OF TANK–STILL UNDER INVESTIGATION. SPILL IN PROCESS OF BEING CLEANED UP–DEC BILL CHRISTIANSEN ON SITE.

DEC Investigator Remarks:

Prior to Sept, 2004 data translation this spill Lead DEC Field was CHRISTENSEN 4-9-98 – INSPECTED SITE AND GAVE OK TO FILL IN PLACE. TANK CLEANED BY KLEEN RESOURCES–SAMPLES TAKEN FROM UNDER TANK SHOWS SIGNS OF CONTAMINATION BUT NOT POSSIBLE TO REMEDIATE DO TO LOCATION UNDER SIDEWALK AND UTILITY LINES. NO ENVIRONMENTAL OR HEALTH CONCERNS OR IMPACT TO THE PUBLIC.

Map Identification Number 116 **BROOKFORD CORP ERIE BLVD** **Spill Number: 9401275** **Close Date: 10/17/2002**
 24 ERIE BLVD ALBANY, NY TT-Id: 520A-0005-765
 BROOKFORD CORP. 24 ERIE BLVD.

MAP LOCATION INFORMATION

Site location mapped by: MANUAL MAPPING (5)
 Approximate distance from property: 1489 feet to the NE

ADDRESS CHANGE INFORMATION

Revised street: NO CHANGE
 Revised zip code: 12204

Source of Spill: COMMERCIAL/INDUSTRIAL	Spiller: BROOKFORD CORP	Spiller Phone:
Notifier Type: Other	Notifier Name:	Notifier Phone:
Caller Name: LARRY BARKMAN	Caller Agency: PURELAND	Caller Phone: (518) 768-2577
DEC Investigator: WTCHRIST	Contact for more spill info:	Contact Person Phone:

Category: Known or probable release, where, without action, there is a potential for a fire/explosion hazard (indoors or outdoors), contamination of drinking water supplies, or significant release to surface waters.
 Class: Willing RP – DEC Field Response – Corrective Action Initiated, Taken Over, or Completed by RP or Other Agency

Spill Date	Date Cleanup Ceased	Cause of Spill	PBS # Involved	Meets Cleanup Standards	Penalty Recommended
04/26/1994		OTHER	4-600250	NO	NO

Material Spilled	Material Class	Quantity Spilled	Units	Quantity Recovered	Units	Resource(s) Affected
#6 FUEL OIL	PETROLEUM	0	GALLONS	0	GALLONS	SOIL

Caller Remarks:

APPARENT OVERFILLS, STOCKPILED CONT. SOIL ON POLY, NO CALL-BACK REQUESTED.6/16/94 REPORT RECEIVED SOIL TO BE REMEDIATED ON SITE/BIO.+ VENT

DEC Investigator Remarks:

Prior to Sept, 2004 data translation this spill Lead_DEC Field was CHRISTENSEN

See EDOCs for additional information. PBS 4-600250

01/08/97 – SOIL BEING SAMPLED/ NEW GEO-PROBE INVESTIGATION DONE AROUND GASOLINE EXCAVATION. REPORT TO FOLLOW.

2/24/98 – SAMPLING RESULTS RECEIVED. CONTAMINATION IN M/W 1,2&3

01/05/2001 – Letter written to the Brookford Corporation for analyticql data.

03/01/2001 – I received a phone call from The Brookfield Corp.(Larry Van ?), informing me that Air Resource Group (ARG) of Latham NY is overseeing this project. They are going to sample the monitoring wells and forward the results to me. The contact at QARG is Bob McMallos 518-786-9768.

05/01/2001 – Received monitoring well data. Low levels of contamination in wells 1 & 2. M/W-3 is higher with benzene at 14ppb. Letter will be written to schedule another round of sampling in July of 2001.

05/01/2001 – Letter written to Brokfield to schedule sampling for July 2001.

05/31/2002 – Received water samples that were taken on 3/28/02 from the monitoring wells located on the east side of the Huck Finn Warehouse. They are looking to restore M/W-2 which was damaged during the winter. wtc

06/17/2002 – Received analytikal results for M/W-2, which was just restored. Benzene at 4.9ppb. with other compounds over standards. Contamination is minor. wtc

10/17/02 Closed dose not meet NYS Groundwater Standards. wtc

11/08/2002 – Closure letter sent to Air Resources Group and Sidney Manes.

12/14/12 – FOIL 12/471, Edoc CD w/multiple sites.

Map Identification Number 117 **DOWD RES CLINTON AVE** **Spill Number: 8805852** **Close Date: 10/10/1988**
 183 CLINTON AVE ALBANY, NY TT-Id: 520A-0002-888
 183 CLINTON AV

MAP LOCATION INFORMATION
 Site location mapped by: ADDRESS MATCHING
 Approximate distance from property: 1489 feet to the W

ADDRESS CHANGE INFORMATION
 Revised street: NO CHANGE
 Revised zip code: 12210

Source of Spill: PRIVATE DWELLING Spiller: unknown Spiller Phone:
 Notifier Type: Affected Persons Notifier Name: Notifier Phone:
 Caller Name: SUE DOWD Caller Agency: CITIZEN Caller Phone: (518) 449-1571
 DEC Investigator: MCDONALD Contact for more spill info: SUE DOWD Contact Person Phone:

Category: Known or probable release, where, without action, there is a potential for a fire/explosion hazard (indoors or outdoors), contamination of drinking water supplies, or significant release to surface waters.


Class: Willing RP – DEC Field Response – Corrective Action Initiated, Taken Over, or Completed by RP or Other Agency

Spill Date	Date Cleanup Ceased	Cause of Spill	Meets Cleanup Standards		Penalty Recommended	
10/08/1988	10/10/1988	UNKNOWN	UNKNOWN		NO	
Material Spilled	Material Class	Quantity Spilled	Units	Quantity Recovered	Units	Resource(s) Affected
KEROSENE	PETROLEUM	0	POUNDS	0	POUNDS	SEWER

Caller Remarks:

SMELL OF KEROSENE IN BASEMENT DIRT FLOOR. 10/8/88 SPERBECK NOTIFIED MCDONALD. 10/8/88 MCDONALD ON SCENE-FUEL OIL IN SANITARY SEWER-CLEARED UP BY 10/10/88 NO FURTHER INVESTIGATION PERFORMED.

DEC Investigator Remarks: NO DEC INVESTIGATOR REMARKS GIVEN FOR THIS SPILL.

Map Identification Number 118 **TROJAN POOLS TIVOLI ST**
 25 TIVOLI ST

ALBANY, NY

Spill Number: 9111195

Close Date: 10/07/1992
 TT-Id: 520A-0002-406

MAP LOCATION INFORMATION

Site location mapped by: MANUAL MAPPING (4)
 Approximate distance from property: 1520 feet to the N

ADDRESS CHANGE INFORMATION

Revised street: NO CHANGE
 Revised zip code: 12207

Source of Spill: COMMERCIAL/INDUSTRIAL
 Notifier Type: Affected Persons
 Caller Name: JIM MARTIN
 DEC Investigator: AJKOKOCK

Spiller: FORT EDWARD EXPRESS HESS
 Notifier Name:
 Caller Agency: TROJAN
 Contact for more spill info:

Spiller Phone:
 Notifier Phone:
 Caller Phone: (518) 434-4161
 Contact Person Phone:

Category: Known petroleum or hazardous material release with minimal potential for fire/explosion (indoors or outdoors), drinking water contamination, or releases to surface waters.

Class: Willing RP – DEC Field Response – Corrective Action Initiated, Taken Over, or Completed by RP or Other Agency

Spill Date	Date Cleanup Ceased	Cause of Spill	Meets Cleanup Standards	Penalty Recommended
01/23/1992	02/28/1992	UNKNOWN	UNKNOWN	NO

Material Spilled	Material Class	Quantity Spilled		Quantity Recovered		Resource(s) Affected
		Units		Units		
#6 FUEL OIL	PETROLEUM	30.00	GALLONS	0.00	GALLONS	SOIL

Caller Remarks:

DELIVERY 1/22, FOUND OIL IN BOILER RM 1/24, HESS DENIES RESPONSIBILTY, TROJAN HIRED CH. TK ADVISING TROJAN. CLEAN-UP SATISFACTORY.

DEC Investigator Remarks:

Prior to Sept, 2004 data translation this spill Lead_DEC Field was KOKOCKI

Map Identification Number 119 **SNAPPY MEN'S SHOP PEARL**
 40 N. PEARL ST

ALBANY, NY

Spill Number: 8810014

Close Date: 03/28/1989
 TT-Id: 520A-0002-788

MAP LOCATION INFORMATION

Site location mapped by: ADDRESS MATCHING
 Approximate distance from property: 1554 feet to the SW

ADDRESS CHANGE INFORMATION

Revised street: NO CHANGE
 Revised zip code: 12207

Source of Spill: COMMERCIAL/INDUSTRIAL
 Notifier Type: Affected Persons
 Caller Name: PAUL LIEB
 DEC Investigator: MCDONALD

Spiller: SNAPPY MEN'S SHOP
 Notifier Name:
 Caller Agency: SNAPPY MEN'S SHOP
 Contact for more spill info:

Spiller Phone: (518) 449-5085
 Notifier Phone:
 Caller Phone: (518) 449-5085
 Contact Person Phone:

Category: Possible petroleum release with minimal potential for fire/explosion (indoors or outdoors), drinking water contamination, or releases to surface waters, known releases with no potential for damage, or non-petroleum/non-hazardous spills.
 Class: Any Type of RP Including No RP – No DEC Field Response – Corrective Action by Spill Response Not Required

Spill Date	Date Cleanup Ceased	Cause of Spill	Meets Cleanup Standards	Penalty Recommended
03/28/1989	03/28/1989	UNKNOWN	UNKNOWN	NO

Material Spilled	Material Class	Quantity Spilled	Units	Quantity Recovered	Units	Resource(s) Affected
UNKNOWN PETROLEUM	PETROLEUM	0	POUNDS	0	POUNDS	AIR


Caller Remarks:

STRONG ODOR, RECURRANCE OF EVENT A COPULE YEARS AGO. BELIEVED TO BE AIR CONDITIONING EQUIPMENT FAILURE. NOTIFIED MIKE GANLEY, ACHD, AT 1245 HRS. GANLEY WILL INVESTIGATE.

DEC Investigator Remarks: DEC INVESTIGATOR REMARKS NOT AVAILABLE FOR THIS SPILL ACCORDING TO THE LAST UPDATE.

The following DEC Investigator Remarks were available prior to 1/1/2002:

09/28/95: This is additional information about material spilled from the translation of the old spill file: ETHYLENE GLYCOL ODOR.

Map Identification Number 120  **TEN EYCK BUILDING N. PEARL ST** **Spill Number: 1705969** **Close Date: 09/21/2017**
 40 N. PEARL ST ALBANY, NY TT-Id: 520A-0335-915
 TEN EYCK BUILDING 40 N. PEARL ST

MAP LOCATION INFORMATION

Site location mapped by: ADDRESS MATCHING
 Approximate distance from property: 1554 feet to the SW

ADDRESS CHANGE INFORMATION

Revised street: NO CHANGE
 Revised zip code: 12207

Source of Spill: INSTITUTIONAL, EDUC, GOV, OTHER Spiller: BRYAN MEYERS – 3RD FLOOR PLUMBERS; OGS Spiller Phone:
 Notifier Type: Other Notifier Name: Notifier Phone:
 Caller Name: Caller Agency: Caller Phone:
 DEC Investigator: JDUTBERG Contact for more spill info: BRYAN MEYERS Contact Person Phone: (518) 530-9480

Category: Possible petroleum release with minimal potential for fire/explosion (indoors or outdoors), drinking water contamination, or releases to surface waters, known releases with no potential for damage, or non-petroleum/non-hazardous spills.
 Class: Willing RP – DEC Field Response – Corrective Action Initiated, Taken Over, or Completed by RP or Other Agency

Spill Date	Date Cleanup Ceased	Cause of Spill	Meets Cleanup Standards		Penalty Recommended	
09/18/2017		UNKNOWN	NO		NO	

Material Spilled	Material Class	Quantity Spilled	Units	Quantity Recovered	Units	Resource(s) Affected
PROPYLENE GLYCOL	OTHER	1000	GALLONS	0	GALLONS	SOIL

Caller Remarks:

35%, food grade. ran out of building into North Pearl St. Cleanup pending . Raining now

DEC Investigator Remarks:


Sperbeck updated Josh he is on his way there. I called Myers non haz spill occurred on third floor of building dripping onto overhang then the sidewalk they are moving dumpster under it to catch glycol. Vacuuming product inside building. Glycol went onto sidewalk and across the street less than 50 ft some into storm sewer. Rain has washed some away. Meyers wants recommendations on whether they can flush what’s left on street and sidewalk. Josh will determine when he gets there.

JDU telecom with ECO Bush and Matt Franklin to notify them of incident.

JDU on site met with ECO bush. Piping on heating system sprung a leak. System has a food grade propylene glycol additive at 30% to act as an antifreeze. Spilled to floor and ran down wall and out windows onto the awning in front of building. Product is died red so it can be identified in spills however it was so dilute that the spill looked clear. Building manager had staff rinse area outside with hose to clean off sidewalk and street. Diluted product washed into storm drain. No problems expected with storm drain due to the type of product and dilution. Ogs street sweeper used in street as a precaution as well. Product in building

vacuumed up with shop vacs. Cleanup mostly complete except from some drying. Estimated 300–400 gallons of liquid leaked from heating system based on amount of water it took to refill the system.

Information relayed to executive. SDS in D2. Email sent to Jorgen Bowman letting him know that he could not dispose of water in storm drains or anything that leads to surface water.

Map Identification Number 121 **NAT GRID TRANSFORMER PINE ST POLE #5** **Spill Number: 1601593** **Close Date: 12/02/2016**
 31 PINE ST ALBANY, NY TT-Id: 520A-0318-032
 POLE #5 31 PINE ST

MAP LOCATION INFORMATION
 Site location mapped by: ADDRESS MATCHING
 Approximate distance from property: 1729 feet to the SW

ADDRESS CHANGE INFORMATION
 Revised street: NO CHANGE
 Revised zip code: 12207


Source of Spill: TRANSFORMER Spiller: BARB SCHEURER – NATL GRID Spiller Phone:
 Notifier Type: Responsible Party Notifier Name: Notifier Phone:
 Caller Name: Caller Agency: Caller Phone:
 DEC Investigator: PNBENTIE Contact for more spill info: BARB SCHEURER Contact Person Phone: (518) 356-6471

Category: Known petroleum or hazardous material release with minimal potential for fire/explosion (indoors or outdoors), drinking water contamination, or releases to surface waters.
 Class: Willing RP – No DEC Field Response – Corrective Action Initiated or Completed by RP or Other Agency

Spill Date	Date Cleanup Ceased	Cause of Spill	Meets Cleanup Standards		Penalty Recommended	
05/16/2016		OTHER	YES		NO	
Material Spilled	Material Class	Quantity Spilled	Units	Quantity Recovered	Units	Resource(s) Affected
TRANSFORMER OIL	PETROLEUM	18.00	GALLONS	0.00	GALLONS	SOIL

Caller Remarks:
 soil only. tree vs pole. cleanup crew en route

DEC Investigator Remarks:
 12/2/16 ~ per 6/2/16 e-mail from Matthew Root (NG): MINERAL OIL DIELECTRIC FLUID, NONPCB, 18gal, OpTech cleaned

Map Identification Number 122  **NAT GRID TRANSFORMER EAGLE @ PINE UG VAULT #2097** **Spill Number: 1704354** **Close Date: 11/16/2017**
 EAGLE ST @ PINE ST ALBANY, NY **TT-Id: 520A-0332-866**
 UNDERGROUND VAULT #2097 EAGLE ST/PINE S

MAP LOCATION INFORMATION

Site location mapped by: ADDRESS MATCHING
 Approximate distance from property: 1809 feet to the SW

ADDRESS CHANGE INFORMATION

Revised street: EAGLE ST / PINE ST
 Revised zip code: 12207

Source of Spill: TRANSFORMER Spiller: NATIONAL GRID Spiller Phone:
 Notifier Type: Responsible Party Notifier Name: Notifier Phone:
 Caller Name: Caller Agency: Caller Phone:
 DEC Investigator: PNBENTIE Contact for more spill info: MATT ROOT Contact Person Phone: (518) 227-7508

Category: Known petroleum or hazardous material release with minimal potential for fire/explosion (indoors or outdoors), drinking water contamination, or releases to surface waters.


Class: Willing RP – No DEC Field Response – Corrective Action Initiated or Completed by RP or Other Agency

Spill Date	Date Cleanup Ceased	Cause of Spill	Meets Cleanup Standards		Penalty Recommended	
08/01/2017		OTHER	YES		NO	

Material Spilled	Material Class	Quantity Spilled	Units	Quantity Recovered	Units	Resource(s) Affected
TRANSFORMER OIL	PETROLEUM	20.00	GALLONS	0.00	GALLONS	

Caller Remarks:
 contained inside vault with water

DEC Investigator Remarks:
 11/16/17 ~ per 9/1/17 e-mail from Matthew Root (NG): nonPCB, 20gal, OpTech cleaned

Map Identification Number 123  **NIVENS RES CLINTON SEWAGE** **Spill Number: 9601405** **Close Date: 04/29/1996**
 206 CLINTON AVE SEWAGE ALBANY, NY **TT-Id: 520A-0002-895**
 206 CLINTON AVENUE

MAP LOCATION INFORMATION

Site location mapped by: ADDRESS MATCHING
 Approximate distance from property: 1825 feet to the W

ADDRESS CHANGE INFORMATION

Revised street: 206 CLINTON AVE
 Revised zip code: 12210

Source of Spill: PRIVATE DWELLING Spiller: WANDA NIVENS Spiller Phone: (518) 434-3316
 Notifier Type: Affected Persons Notifier Name: WANDA NIVENS Notifier Phone: (518) 434-3316
 Caller Name: WANDA NIVENS Caller Agency: Contact for more spill info: WANDA NIVENS Caller Phone: (518) 434-3316
 DEC Investigator: WTCHRIST Contact Person Phone: (518) 434-3316

Category: Possible petroleum release with minimal potential for fire/explosion (indoors or outdoors), drinking water contamination, or releases to surface waters, known releases with no potential for damage, or non-petroleum/non-hazardous spills.
 Class: Any Type of RP Including No RP – No DEC Field Response – Corrective Action by Spill Response Not Required

Spill Date	Date Cleanup Ceased	Cause of Spill	Meets Cleanup Standards		Penalty Recommended	
03/01/1996		OTHER	NO		NO	


Material Spilled	Material Class	Quantity Spilled		Quantity Recovered		Resource(s) Affected
		Units		Units		
RAW SEWAGE	OTHER	0	GALLONS	0	GALLONS	AIR

Caller Remarks:

CALLER LIVES IN A BASEMENT APARTMENT. SHE HAS SMELLED SEWAGE SINCE SHE MOVED IN. TONIGHT IT BACAME UNBEARABLE AND SHE TRIED TO CONTACT BUILDING MAINTENANCE. THEY ARE NOT RETURNING HER CALLS SO SHE CALLED US. SHE WANTS TO KNOW WHAT DEC CAN DO FOR HER.

DEC Investigator Remarks:

Prior to Sept, 2004 data translation this spill Lead_DEC Field was CHRISTENSEN REFd TO HEALTH Dept.

Map Identification Number 124  **OLD FIRE DEPT 3RD ST @ LARK** **Spill Number: 0609567** **Close Date: 02/12/2007**
 3RD ST (45 N. LARK ST) ALBANY, NY TT-Id: 520A-0320-460
 OLD FIRE DEPT 3 RD STREET

MAP LOCATION INFORMATION
 Site location mapped by: MANUAL MAPPING (3)
 Approximate distance from property: 1854 feet to the WNW

ADDRESS CHANGE INFORMATION
 Revised street: 3RD ST
 Revised zip code: NO CHANGE

Source of Spill: INSTITUTIONAL, EDUC, GOV, OTHER Spiller: ROBERT HALL – OLD FIRE DEPT Spiller Phone: (518) 453-8702
 Notifier Type: Other Notifier Name: Notifier Phone:
 Caller Name: Caller Agency: Caller Phone:
 DEC Investigator: wtchrist Contact for more spill info: ROBERT HALL Contact Person Phone: (518) 453-4500

Category: Known petroleum or hazardous material release with minimal potential for fire/explosion (indoors or outdoors), drinking water contamination, or releases to surface waters.
 Class: Willing RP – No DEC Field Response – Corrective Action Initiated or Completed by RP or Other Agency

Spill Date	Date Cleanup Ceased	Cause of Spill	Meets Cleanup Standards		Penalty Recommended	
11/20/2006		OTHER	YES		NO	


Material Spilled	Material Class	Quantity Spilled	Units	Quantity Recovered	Units	Resource(s) Affected
#2 FUEL OIL	PETROLEUM	0	GALLONS	0	GALLONS	SOIL

Caller Remarks:

1000 GALLON TANK AND HAD HOLES AND CONTAMINATED SOIL

DEC Investigator Remarks:

01/04/07 – Left message for Mr. Hall to send me a closure report. wtc
 02–12–07 – Closure report received and analytical data meets TAGMs 4046. Closed wtc

Map Identification Number 125  **1043 BROADWAY** **Spill Number: 1405040** **Close Date: 11/30/2016**
 1043 BROADWAY ALBANY, NY TT-Id: 520A-0300-131
 HISTORICAL SPILL OUTSIDE 1043 BROADWAY

MAP LOCATION INFORMATION
 Site location mapped by: ADDRESS MATCHING
 Approximate distance from property: 1877 feet to the NNE

ADDRESS CHANGE INFORMATION
 Revised street: NO CHANGE
 Revised zip code: 12204

Source of Spill: COMMERCIAL/INDUSTRIAL	Spiller: STEPHEN PHELPS – UNK	Spiller Phone:
Notifier Type: Other	Notifier Name:	Notifier Phone:
Caller Name:	Caller Agency:	Caller Phone:
DEC Investigator: DJWEHN	Contact for more spill info: STEPHEN PHELPS	Contact Person Phone: (518) 528-1427

Category: Known or probable release, where, without action, there is a potential for a fire/explosion hazard (indoors or outdoors), contamination of drinking water supplies, or significant release to surface waters.
 Class: Willing RP – No DEC Field Response – Corrective Action Initiated or Completed by RP or Other Agency

Spill Date	Date Cleanup Ceased	Cause of Spill	Meets Cleanup Standards		Penalty Recommended		
08/08/2014		UNKNOWN	NO		NO		
Material Spilled		Material Class	Quantity Spilled	Units	Quantity Recovered	Units	Resource(s) Affected
UNKNOWN PETROLEUM		PETROLEUM	0	UNKNOWN	0	UNKNOWN	SOIL, GROUNDWATER

 Caller Remarks:

clean up pending

 DEC Investigator Remarks:

8/8/14, 16:30 – PNB called caller: I called Precision, no answer, left VM saying Matt would follow up further Mon.

Sample results received. High levels of solvents in one of the borings that will require additional investigation.

~11/10/14 – Letter sent to owners of site. 12/1/14 deadline.

11/20 – MF telecon w/ Paul Sciocetti. 867–3001. He represents owner of 1043 Broadway. The neighboring property made him an offer to buy this location. He received our letter, but has not been able to get any of the phase 1 info from the interested purchaser. I sent him the reports that I had. He and the property owner have hired another law firm (Young/Sommer) to follow up on the Phase 1 info. He advised me that I will be hearing from them soon.

Paul V. Sciocchetti, Esq. Sciocchetti & Abbott, PLLC 12 Century Hill Drive Latham, New York 12110 Phone (518) 867–3001 Fax (518) 867–3017 Email: pvs1@pvslaw.com

1/6 – MF received call from Theodore. 917–517–2245. He owns property. They use site as warehouse. He is in the process of trying to connect with an environmental consultant and/or attorney to help him get an idea of the problem and situation.

4/9/15 – MF left msg for Paul S regarding site.

4/27/15 – MF telecon w/ Kevin Young 438–9907 x 225. I have already supplied him with all the info we have. Found one well with high levels of VOC's. He is suggesting a phase 1. They have a proposal from NETC that they can approve and the work can start soon. They will also be proposing wells and additional information.

400 ppb perc, 22,000 (Tot) dichlorobenzenes, 2,000 111 trichloroethene in MW.

7/14 – MF left spoke to Young. He has phase 1 proposal that he sent to owners attorney, but he has not received any word back. He will contact other atty and get back to me.


8/19 – MF email to Schocchetti requesting update.

10/20/15 – Project relayed to Dan Wehn.

08/03/2016 – Sent email to Paul Sciochetti requesting an update. Received an email back from Paul stating that he is no longer involved after a potential sale of the property fell through and that Kevin Young was referred to the current owner of the site to follow through with the clean up. – DJW

08/09/2016 – Received a call from Jeff Baker of Young/Sommer. Sciochetti represented the seller of the property and a limited investigation was performed. When the potential buyer (Druthers Brewing) backed out, Sciochetti referred Kevin Young to the property owner to handle the environmental impacts found during the investigation. Jeff was unaware of the status and is going to contact the current owner to get an update. –DJW

11/30/2016 – Spill being handled under HW 401073. Closed –DJW

Map Identification Number 126 **D&H RR BRIDGE ST** **Spill Number: 8602872** **Close Date: 07/31/1986**
 BRIDGE ST ALBANY, NY TT-Id: 520A-0005-756
 BRIDGE ST

MAP LOCATION INFORMATION

Site location mapped by: MANUAL MAPPING (5)
 Approximate distance from property: 1896 feet to the NNE

ADDRESS CHANGE INFORMATION

Revised street: /END OF BRIDGE ST
 Revised zip code: NO CHANGE

Source of Spill: COMMERCIAL/INDUSTRIAL Spiller: D&H RR DELAWARE & HUDSON Spiller Phone:
 Notifier Type: Responsible Party Notifier Name: Notifier Phone:
 Caller Name: Caller Agency: Caller Phone:
 DEC Investigator: LENO Contact for more spill info: Contact Person Phone:

Category: Known petroleum or hazardous material release with minimal potential for fire/explosion (indoors or outdoors), drinking water contamination, or releases to surface waters.

Class: Willing RP – No DEC Field Response – Corrective Action Initiated or Completed by RP or Other Agency

Spill Date	Date Cleanup Ceased	Cause of Spill	Meets Cleanup Standards	Penalty Recommended
07/31/1986	07/31/1986	OTHER	UNKNOWN	NO

Material Spilled	Material Class	Quantity Spilled	Units	Quantity Recovered	Units	Resource(s) Affected
DIESEL	PETROLEUM	10.00	GALLONS	10.00	GALLONS	GROUNDWATER


Caller Remarks:

@ABANDONED YRD. OFFICE

DEC Investigator Remarks:

See Edocs.

12/14/12 – FOIL 12/471, Edoc CD w/multiple sites.

Map Identification Number 127  **PARTNERSHIP FOR HOMELESS SHERIDAN AVE** **Spill Number: 0305058** **Close Date: 09/12/2003**
 176 SHERIDAN AVE ALBANY, NY TT-Id: 520A-0002-013
 PARTNERSHIP FOR HOMELESS 176 SHERVIDAN A

MAP LOCATION INFORMATION

Site location mapped by: ADDRESS MATCHING
 Approximate distance from property: 1926 feet to the W

ADDRESS CHANGE INFORMATION

Revised street: NO CHANGE
 Revised zip code: 12210

Source of Spill: UNKNOWN Spiller: UNKNOWN PARTNERSHIP FOR Spiller Phone:
 Notifier Type: Other Notifier Name: SAME *** Notifier Phone:
 Caller Name: NANCY KUPIEC Caller Agency: VESTA CONSTRUCTION Caller Phone: (518) 331-7776
 DEC Investigator: WTCHRIST Contact for more spill info: NANCY KUPIEC Contact Person Phone: (518) 331-7776

Category: Known or probable release, where, without action, there is a potential for a fire/explosion hazard (indoors or outdoors),
 contamination of drinking water supplies, or significant release to surface waters.

Class: Willing RP – DEC Field Response – Corrective Action Initiated, Taken Over, or Completed by RP or Other Agency

Spill Date	Date Cleanup Ceased	Cause of Spill	Meets Cleanup Standards		Penalty Recommended	
08/12/2003		UNKNOWN	YES		NO	

Material Spilled	Material Class	Quantity Spilled	Units	Quantity Recovered	Units	Resource(s) Affected
UNKNOWN PETROLEUM	PETROLEUM	0	GALLONS	0	GALLONS	SOIL

Caller Remarks:

Soil contamination discovered during construction at above location. Area to be excavated and soil stockpiled on site. Caller is requesting speak to regional office.


DEC Investigator Remarks:

Prior to Sept, 2004 data translation this spill Lead_DEC Field was CHRISTENSEN [COMPUTER SEARCH FINDS TIM SMITH Inc (AUTO REPAIR) 176 SHERIDAN Ave 12210, 462-5664]

08/18/2003 – Building used to be a garage. Contaminated soil encountered during renovation work. Samples taken to see if further gigning at the excavation is necessary. wtc

08/19/2003 – Received analytical results for sidewalls and bottom of excavation. The analytical results indicate that the excavation meets TAGMs 4046. Gave them the ok to backfill excavation. Contaminated soil scheduled to be disposed of at the Albany Landfill today. wtc

09/12/2003 – Received closure report from Crawford & Associates Engineering. Analytical results show site meets TAGMs 4046. Spill Closed (see Edocs). wtc

Map Identification Number 128 **COMMERCIAL PROPERTY BROADWAY** **Spill Number: 1310660** **Close Date: 03/11/2014**
 1047 BROADWAY ALBANY, NY TT-Id: 520A-0297-514
 COMMERCIAL PROPERTY 1047 BROADWAY

MAP LOCATION INFORMATION

Site location mapped by: ADDRESS MATCHING
 Approximate distance from property: 1932 feet to the NNE

ADDRESS CHANGE INFORMATION

Revised street: NO CHANGE
 Revised zip code: 12204

Source of Spill: COMMERCIAL/INDUSTRIAL Spiller: N/A Spiller Phone:
 Notifier Type: Other Notifier Name: Notifier Phone:
 Caller Name: Caller Agency: Caller Phone:
 DEC Investigator: MSFRANKL Contact for more spill info: PRECISION ENVIRO Contact Person Phone:

Category: Known or probable release, where, without action, there is a potential for a fire/explosion hazard (indoors or outdoors), contamination of drinking water supplies, or significant release to surface waters.

Class: Any Type of RP Including No RP – No DEC Field Response – Corrective Action by Spill Response Not Required

Spill Date	Date Cleanup Ceased	Cause of Spill	Meets Cleanup Standards	Penalty Recommended
02/10/2014		UNKNOWN	NO	NO

Material Spilled	Material Class	Quantity Spilled	Units	Quantity Recovered	Units	Resource(s) Affected
UNKNOWN PETROLEUM	PETROLEUM	0	GALLONS	0	GALLONS	SOIL, GROUNDWATER

Caller Remarks:

contamination based on lab results

DEC Investigator Remarks:

MF telecon with PES. Suggested water sample from area of SB-9. Otherwise, levels seems pretty low.

3/11/14 – report reviewed by MF and Jim Quinn. Both programs agree that the site does not seem to be a problem, but the info is limited. However, based on the limited info, the spill can be closed, as not meeting standards. (See Edocs)

6/16/14 – FOIL 14/198, Edoc CD.

Map Identification Number 129

NAT GRID TRANSFORMER JAMES ST @ STATE ST
 JAMES ST @ STATE ST
 ROADWAY JAMES ST AND STATE ST

ALBANY, NY

Spill Number: 1700339

Close Date: 04/11/2017
 TT-Id: 520A-0330-271

MAP LOCATION INFORMATION

Site location mapped by: ADDRESS MATCHING
 Approximate distance from property: 1994 feet to the SSW

ADDRESS CHANGE INFORMATION

Revised street: JAMES ST / STATE ST
 Revised zip code: 12207

Source of Spill: TRANSFORMER
 Notifier Type: Responsible Party
 Caller Name:
 DEC Investigator: JDUTBERG

Spiller: NAT GRID
 Notifier Name:
 Caller Agency:
 Contact for more spill info: N/A

Spiller Phone:
 Notifier Phone:
 Caller Phone:
 Contact Person Phone:

Category: Known petroleum or hazardous material release with minimal potential for fire/explosion (indoors or outdoors), drinking water contamination, or releases to surface waters.
 Class: Any Type of RP Including No RP – No DEC Field Response – Corrective Action by Spill Response Not Required


Spill Date	Date Cleanup Ceased	Cause of Spill	Meets Cleanup Standards		Penalty Recommended	
04/11/2017		UNKNOWN	NO		NO	
Material Spilled	Material Class	Quantity Spilled	Units	Quantity Recovered	Units	Resource(s) Affected
TRANSFORMER OIL	PETROLEUM	0	GALLONS	0	GALLONS	

Caller Remarks:

caller reports transformer being removed from in ground vault and loaded onto service truck is leaking oil...caller states that no effort being made on clean up

DEC Investigator Remarks:

Reported as 1700043. Will be handled under that spill.

Map Identification Number 130 **RASCO BLDG TIVOLI ST COHN** **Spill Number: 9205901** **Close Date: 12/07/1992**
 146 TIVOLI ST ALBANY, NY TT-Id: 520A-0002-329
 VACANT BLDG. FORMER RASCO 146 TIVOLI ST.

MAP LOCATION INFORMATION
 Site location mapped by: MANUAL MAPPING (3)
 Approximate distance from property: 2014 feet to the NNW

ADDRESS CHANGE INFORMATION
 Revised street: NO CHANGE
 Revised zip code: 12207

Source of Spill: COMMERCIAL/INDUSTRIAL Spiller: RASCO AUTO SUPP Spiller Phone:
 Notifier Type: Other Notifier Name: Notifier Phone:
 Caller Name: HENRY LABARBA Caller Agency: LABARBA ASSOC Caller Phone: (518) 456-0006
 DEC Investigator: ANGEISEN Contact for more spill info: Contact Person Phone:

Category: Possible petroleum release with minimal potential for fire/explosion (indoors or outdoors), drinking water contamination, or releases to surface waters, known releases with no potential for damage, or non-petroleum/non-hazardous spills.
 Class: Willing RP – DEC Field Response – Corrective Action Initiated, Taken Over, or Completed by RP or Other Agency

Spill Date	Date Cleanup Ceased	Cause of Spill	Meets Cleanup Standards	Penalty Recommended
08/14/1992	11/25/1992	OTHER	UNKNOWN	NO

Material Spilled	Material Class	Quantity Spilled	Units	Quantity Recovered	Units	Resource(s) Affected
WASTE OIL/USED OIL	PETROLEUM	55.00	GALLONS	0.00	GALLONS	SOIL


Caller Remarks:

LABARBA CONSULTANT FOR COHN REALTY (452-2700), VACANT BLDG HAS SOILED PAVING, POSS IN SUB-SOIL FROM 55GAL DRUM.

DEC Investigator Remarks:

Prior to Sept, 2004 data translation this spill Lead_DEC Field was GEISENDORFER/WTC

9/8/15 – FOIL 15/357, on Edoc CD w/PBS 4-002461, 4-601139, 4-600280; 0701517, 1312047, 1400154, 1003479, 8800581, 9205901.

Map Identification Number 131 **SURPASS CHEMICAL BROADWAY @ BRIDGE ST** **Spill Number: 8802397** **Close Date: 06/21/1988**
 BRIDGE ST (3?) @ BROADWAY ALBANY, NY TT-Id: 520A-0003-285
 SURPASS CHEMICAL BRIDGE ST & BROADWAY

MAP LOCATION INFORMATION

Site location mapped by: MANUAL MAPPING (3)
 Approximate distance from property: 2021 feet to the NNE

ADDRESS CHANGE INFORMATION

Revised street: BRIDGE ST / BROADWAY
 Revised zip code: 12204

Source of Spill: UNKNOWN Spiller: SURPASS CHEMICAL Spiller Phone:
 Notifier Type: Police Department Notifier Name: Notifier Phone:
 Caller Name: SOKOL Caller Agency: ALBANY P D Caller Phone: (518) 462-8050
 DEC Investigator: WEBLAIN Contact for more spill info: Contact Person Phone:

Category: Known or probable release, where, without action, there is a potential for a fire/explosion hazard (indoors or outdoors),
 contamination of drinking water supplies, or significant release to surface waters.
 Class: Willing RP – DEC Field Response – Corrective Action Initiated, Taken Over, or Completed by RP or Other Agency

Spill Date	Date Cleanup Ceased	Cause of Spill	PBS # Involved	Meets Cleanup Standards	Penalty Recommended
06/16/1988	06/16/1988	UNKNOWN	4-600220	UNKNOWN	NO

Material Spilled	Material Class	Quantity Spilled	Units	Quantity Recovered	Units	Resource(s) Affected
WHITE CAUSTIC	HAZARDOUS MATERIAL	20.00	GALLONS	0.00	GALLONS	SOIL

Caller Remarks:

PEOPLE FROM SURPASS TRIED TO CLEAN BUT WERE STOPPED BY POLICE TILL DEC RESPONSE, FD & PD @ SITE, SPILLER NEUTRALIZED & CLEANED UP.

DEC Investigator Remarks:

Prior to Sept, 2004 data translation this spill Lead_DEC Field was BLAIN [Surpass cross-references: PBS 4-600220 Bridge St (9403359, 8906817, 8903334, 8802397); CBS 4-000066 1254 Broadway (1100769 (edocs), 0503376 (photos), 9700478, 9700373 (Edocs), 9314179, 9102673).]

12/15/14 – FOIL 14/513, Edoc CD w/8802397, 9314179, 0503376, 9700373, 9700478, 1100769 & CBS 4-000066 & PBS 4-600220.

Map Identification Number 132 **BLOOMBERG RES STATE ST**
 109 STATE ST

ALBANY, NY

Spill Number: 9105621

Close Date: 09/03/1992
 TT-Id: 520A-0002-790

MAP LOCATION INFORMATION

Site location mapped by: MANUAL MAPPING (3)
 Approximate distance from property: 2029 feet to the SW

ADDRESS CHANGE INFORMATION

Revised street: NO CHANGE
 Revised zip code: 12207

Source of Spill: PRIVATE DWELLING
 Notifier Type: Local Agency
 Caller Name: ERNIE NETZ
 DEC Investigator: WTCHRIST

Spiller: MR. BLOOMBERG
 Notifier Name:
 Caller Agency: ALBANY
 Contact for more spill info:

Spiller Phone:
 Notifier Phone:
 Caller Phone: (518) 434-5143
 Contact Person Phone:

Category: Known petroleum or hazardous material release with minimal potential for fire/explosion (indoors or outdoors), drinking water contamination, or releases to surface waters.
 Class: Willing RP – DEC Field Response – Corrective Action Initiated, Taken Over, or Completed by RP or Other Agency

Spill Date	Date Cleanup Ceased	Cause of Spill	Meets Cleanup Standards	Penalty Recommended
08/21/1991	08/25/1992	OTHER	UNKNOWN	NO


Material Spilled	Material Class	Quantity Spilled	Units	Quantity Recovered	Units	Resource(s) Affected
#2 FUEL OIL	PETROLEUM	0	GALLONS	0	GALLONS	SOIL

Caller Remarks:

1.5K UGT BEHIND 109 STATE, CITY TO REMOVE FOR SIDEWALK CONSTRUCTION, ~300GAL IN TANK. TANK REMOVED, NO CONT.

DEC Investigator Remarks:

Prior to Sept, 2004 data translation this spill Lead_DEC Field was CHRISTENSEN/SPE

Map Identification Number 133 **COMMERCIAL OFFICE STATE ST**
 100 STATE ST
 100 STATE STREET

ALBANY, NY

Spill Number: 0707905

Close Date: 01/07/2008
 TT-Id: 520A-0211-677

MAP LOCATION INFORMATION

Site location mapped by: MANUAL MAPPING (3)
 Approximate distance from property: 2134 feet to the SW

ADDRESS CHANGE INFORMATION

Revised street: 100 STATE STREET
 Revised zip code: 12207

Source of Spill: COMMERCIAL/INDUSTRIAL Spiller: JEFF SANTORE – COMMERCIAL OFFICE Spiller Phone: (518) 465-1565
 Notifier Type: Other Notifier Name: Notifier Phone:
 Caller Name: Caller Agency: Caller Phone:
 DEC Investigator: wtchrist Contact for more spill info: JEFF SANTORE Contact Person Phone: (518) 465-1565

Category: Known or probable release, where, without action, there is a potential for a fire/explosion hazard (indoors or outdoors),
 contamination of drinking water supplies, or significant release to surface waters.
 Class: Willing RP – No DEC Field Response – Corrective Action Initiated or Completed by RP or Other Agency

Spill Date	Date Cleanup Ceased	Cause of Spill	Meets Cleanup Standards		Penalty Recommended	
10/19/2007		OTHER	NO		NO	

Material Spilled	Material Class	Quantity Spilled	Units	Quantity Recovered	Units	Resource(s) Affected
#6 FUEL OIL	PETROLEUM	0	GALLONS	0	GALLONS	SOIL

Caller Remarks:

TANK IS LEAKING IN BASEMENT: COMPANY WILL COME CLEAN UP:

DEC Investigator Remarks:

11/01/07 – Spoke to Jeff Santore from Glassy Managment. Tank in question is a 6,000 agt in a concrete valt in the basement of the building. Tank beleved cleaned in the 80's but 6 oil was found to be leaking thru block wall. Op-Tech will be there on 11/2/07 to cut open tank and inspect. There is also a 600 gallon tank there also but that has been inspected and had been cleaned and filled with sand. Regardless, both tanks will be removed. wtc

01/07/-8 – Closure report received. Closed wtc

Map Identification Number 134 **NYS EDUCATION BLDG WASHINGTON AVE**
 89 WASHINGTON AVE

ALBANY, NY

Spill Number: 9811471

Close Date: 10/05/1999
 TT-Id: 520A-0002-453

MAP LOCATION INFORMATION

Site location mapped by: MANUAL MAPPING (3)
 Approximate distance from property: 2157 feet to the WSW

ADDRESS CHANGE INFORMATION

Revised street: NO CHANGE
 Revised zip code: 12210

Source of Spill: INSTITUTIONAL, EDUC, GOV, OTHER Spiller: WALLY SCHEFFER – NYS EDUCATION BUILDING Spiller Phone:
 Notifier Type: Other Notifier Name: MICHAEL RALBOVSKY Notifier Phone: (518) 452-0096
 Caller Name: CHARLES SCHNEIDER Caller Agency: ALPHA GEO SCIENCE Caller Phone: (518) 452-0096
 DEC Investigator: WTCHRIST Contact for more spill info: CHARLES SCHNEIDER Contact Person Phone: (518) 452-0096

Category: Known or probable release, where, without action, there is a potential for a fire/explosion hazard (indoors or outdoors),
 contamination of drinking water supplies, or significant release to surface waters.
 Class: Willing RP – DEC Field Response – Corrective Action Initiated, Taken Over, or Completed by RP or Other Agency

Spill Date	Date Cleanup Ceased	Cause of Spill	PBS # Involved	Meets Cleanup Standards	Penalty Recommended
10/28/1998		OTHER	4-485144	NO	NO

Material Spilled	Material Class	Quantity Spilled		Quantity Recovered		Resource(s) Affected
		Units		Units		
GASOLINE	PETROLEUM	0	GALLONS	0	GALLONS	SOIL

Caller Remarks:

CALLER RECEIVED SAMPLE RESULTS FROM EXCAVATION PERFORMED DURING A TANK REMOVAL – RESULTS INDICATE CONTAMINATION

DEC Investigator Remarks:

Prior to Sept, 2004 data translation this spill Lead_DEC Field was CHRISTENSEN 8907378, 9202311

10/5/99 – Closure report received. Very minor hit on soil samples. No further remediation required. Does not meet soil standards.

Map Identification Number 135 **NYS EDUCATION BLDG WASHINGTON AVE** **Spill Number: 8907378** **Close Date: 10/26/1989**
 89 WASHINGTON AVE ALBANY, NY TT-Id: 520A-0002-890

MAP LOCATION INFORMATION
 Site location mapped by: MANUAL MAPPING (3)
 Approximate distance from property: 2157 feet to the WSW

ADDRESS CHANGE INFORMATION
 Revised street: NO CHANGE
 Revised zip code: 12210

Source of Spill: COMMERCIAL/INDUSTRIAL Spiller: SWEET ASSOC. & ACMAT CO. Spiller Phone:
 Notifier Type: Affected Persons Notifier Name: Notifier Phone:
 Caller Name: RON TOMA Caller Agency: NYS OGS Caller Phone: (518) 474-7118
 DEC Investigator: MCDONALD Contact for more spill info: Contact Person Phone:

Category: Known release which created a fire/explosion hazards (inside or outdoors), drinking water supply contamination, or significant releases to surface waters.

Class: Willing RP – No DEC Field Response – Corrective Action Initiated or Completed by RP or Other Agency

Spill Date	Date Cleanup Ceased	Cause of Spill	PBS # Involved	Meets Cleanup Standards	Penalty Recommended
10/25/1989	10/26/1989	OTHER	4-485144	UNKNOWN	NO

Material Spilled	Material Class	Quantity Spilled	Units	Quantity Recovered	Units	Resource(s) Affected
ASBESTOS	HAZARDOUS MATERIAL	0	POUNDS	0	POUNDS	SOIL


Caller Remarks:

20:17-TELECON W/TOMA, ASBESTOS ABATEMENT PROJECT ON 3RD FLOOR, REMOVED WALL IN BATHROOM & BROKE 2 PIPE, FLOODED CONTAINMENT AREA & LEAKED INTO LOWER FLOORS, ADVISED CONTACTING HEALTH DEPT. NIGHT #.

DEC Investigator Remarks:

Prior to Sept, 2004 data translation this spill Lead_DEC Field was MCDONALD/PNB 09/28/95: This is additional information about material spilled from the translation of the old spill file: POSSIBLE ASBESTOS.

9202311, 9811471

Map Identification Number 136 **ALBANY WATER DEPT ERIE BLVD**
 35 ERIE BLVD
 35 ERIE BLVD

ALBANY, NY 12207

Spill Number: 0202289

Close Date: 07/23/2002
 TT-Id: 520A-0003-273

MAP LOCATION INFORMATION

Site location mapped by: MANUAL MAPPING (3)
 Approximate distance from property: 2198 feet to the NNE

ADDRESS CHANGE INFORMATION

Revised street: NO CHANGE
 Revised zip code: UNKNOWN

Source of Spill: INSTITUTIONAL, EDUC, GOV, OTHER
 Notifier Type: Responsible Party
 Caller Name: DALE HITCHCOCK
 DEC Investigator: WTCHRIST

Spiller: GREG YONKERS – CITY OF ALBANY WATER DEPT
 Notifier Name:
 Caller Agency: ALBANY TANK SERVICES
 Contact for more spill info: CALLER

Spiller Phone: (518) 434-6078
 Notifier Phone:
 Caller Phone: (518) 756-6527
 Contact Person Phone:

Category: Known or probable release, where, without action, there is a potential for a fire/explosion hazard (indoors or outdoors), contamination of drinking water supplies, or significant release to surface waters.

Class: Willing RP – DEC Field Response – Corrective Action Initiated, Taken Over, or Completed by RP or Other Agency

Spill Date	Date Cleanup Ceased	Cause of Spill	Meets Cleanup Standards		Penalty Recommended	
06/03/2002		OTHER	YES		NO	
Material Spilled	Material Class	Quantity Spilled	Units	Quantity Recovered	Units	Resource(s) Affected
#2 FUEL OIL	PETROLEUM	0	GALLONS	0	GALLONS	SOIL

Caller Remarks:

pulled tank and found contamination from tank overfills.


DEC Investigator Remarks:

See Edocs; 8703215, 8904851 PBS 4-395366; CBS 4-000044

07/23/2002 – Received closure report from Albany Tank Services. Analytical data shows site meets TAGMs 4046. No further remediation required. wtc

12/14/12 – FOIL 12/471, Edoc CD w/multiple sites.

9/26/2013: Reviewed additional reports submitted on behalf of the City of Albany as part of a property due diligence. The data and information contained in the reports did not justify opening this spill number or requiring further action. (KG)

Map Identification Number 137 **134 STATE ST BUBBLING OIL** **Spill Number: 9912475** **Close Date: 05/26/2000**
 134 STATE ST ALBANY, NY TT-Id: 520A-0001-574
 REAR LOT

MAP LOCATION INFORMATION
 Site location mapped by: MANUAL MAPPING (3)
 Approximate distance from property: 2223 feet to the SW

ADDRESS CHANGE INFORMATION
 Revised street: NO CHANGE
 Revised zip code: 12207

Source of Spill: UNKNOWN Spiller: UNKNOWN Spiller Phone:
 Notifier Type: Citizen Notifier Name: Notifier Phone:
 Caller Name: Caller Agency: Caller Phone:
 DEC Investigator: WTCHRIST Contact for more spill info: Contact Person Phone:

Category: Known or probable release, where, without action, there is a potential for a fire/explosion hazard (indoors or outdoors), contamination of drinking water supplies, or significant release to surface waters.
 Class: Willing RP – DEC Field Response – Corrective Action Initiated, Taken Over, or Completed by RP or Other Agency

Spill Date	Date Cleanup Ceased	Cause of Spill	Meets Cleanup Standards		Penalty Recommended	
01/31/2000		UNKNOWN	NO		NO	
Material Spilled	Material Class	Quantity Spilled	Units	Quantity Recovered	Units	Resource(s) Affected
UNKNOWN PETROLEUM	PETROLEUM	0	GALLONS	0	GALLONS	SOIL

Caller Remarks:

CALLER STATES THERE IS STRONG PETROLEUM SMELL IN PARKING LOT IT APPEARS PRODUCT MAY BE BUBBLING OUT OF GROUND

DEC Investigator Remarks:

Prior to Sept, 2004 data translation this spill Lead_DEC Field was CHRISTENSEN 2/2/00 – Checked site – Did not see any type of petroleum product bubbling out of the ground. Parking lot filled and street work was going on.

5/26/00 – A revisit to site on 2/7/00 reveiled fuel oil on parking lot ground. Discovered vent pipe and CYC realty hired Jeff Wink and Clean Harbors to remove tank and claen up site. Contaminated soil was removed and contaminated water properly dispose of.

Map Identification Number 138 **VACANT BUILDING STATE ST** **Spill Number: 0704683** **Close Date: 11/09/2010**
 140 STATE ST ALBANY, NY TT-Id: 520A-0000-338

MAP LOCATION INFORMATION
 Site location mapped by: MANUAL MAPPING (3)
 Approximate distance from property: 2246 feet to the SW

ADDRESS CHANGE INFORMATION
 Revised street: NO CHANGE
 Revised zip code: 12207

Source of Spill: COMMERCIAL/INDUSTRIAL Spiller: MIKE ARCANGEL – VACANT BUILDING Spiller Phone: (518) 862-9133
 Notifier Type: Other Notifier Name: Notifier Phone:
 Caller Name: Caller Agency: Caller Phone:
 DEC Investigator: BXBROWN Contact for more spill info: MIKE ARCANGEL Contact Person Phone: (518) 862-9133

Category: Known or probable release, where, without action, there is a potential for a fire/explosion hazard (indoors or outdoors), contamination of drinking water supplies, or significant release to surface waters.

Class: Willing RP – No DEC Field Response – Corrective Action Initiated or Completed by RP or Other Agency

Spill Date	Date Cleanup Ceased	Cause of Spill	Meets Cleanup Standards		Penalty Recommended	
07/25/2007		UNKNOWN	NO		NO	

Material Spilled	Material Class	Quantity Spilled	Units	Quantity Recovered	Units	Resource(s) Affected
UNKNOWN PETROLEUM	PETROLEUM	0	GALLONS	0	GALLONS	SOIL

Caller Remarks:

NOT YET CLEANED; SPOKE TO BRAD BROWN;

DEC Investigator Remarks:

Received call from Clough, Harbour and Assoc LLP on 7/25/07. Initial sampling conducted for client has revealed metals and PAH contaminated soil estimated 400 to 500 cy, as well as identified a UST est 5000 to 10000 gallons. Work plan to remove contaminated soil and UST expected shortly. UST will be registered as appropriate.

Work plan received 8/10/07. Includes additional sampling to further characterize soil contamination, to be completed in September. Tank has yet to be fully characterized as to size and contents as the location is isolated with no access for heavy equipment. Plans are to demolish building at 67 Howard Street as the start of site renovation activities, which will also allow access with equipment to perform excavation of contaminated soil and removal of the tank.

9/18/08 ~ Initial soil removal completed, excavating 2' of soil from entire courtyard area based on sampling and identification of VOCs and Hg in soil. Total of 250 tons disposed off site. Confirmation samples collected per guidance.

10/21/08 ~ UST pumped and removed, 2000 gallon fuel oil tank located approx 10' below surface. Clayey soil impacted to at least 16' deep, excavation ceased due to concerns with building foundation immediately adjacent to tank grave.

10/20/08 ~ Based on results from earlier confirmation sampling, an additional 200 tons of soil removed from courtyard area for off-site disposal. Confirmation samples collected.

12/08 ~ Confirmatory sample results indicated contamination persisted, subsurface investigation consisting of 10 geoprobe borings and soil sampling completed.

4/7/09 ~ UST Closure Report submitted.

4/23/09 ~ Soil Removal and Supplemental Subsurface Investigation Report submitted. Recommended deeper soil removal from two targeted areas, one for VOC contamination, the other for Hg contamination above the SCOs. Would wait until building demolition complete for better access.

11/09 ~ 67 Howard St building demolished, along with all structures on the adjoining 5 parcels to the east. All buildings demolished entirely with the exception of leaving the facades of all buildings along State St.

12/3/09 ~ Received copy of letter from OPRHP to developer with concerns over the demolition of buildings prior to having the opportunity to evaluate historic significance. Attached to the letter was their Letter of Resolution where 67 Howard St was identified as the former Albany Chemical Company. Dept review of 1935 Sanborn maps identifies 67 Howard St as "Chem'l Laby"

assumed to be chemical laboratory and the courtyard area labeled as "Thinner Stge Yard in Metal Drums". Building immediately to the west and up gradient labeled as "Furne Rep, Paint, & Maintenance Shops and Service Rms". This building may have shared the courtyard area, unclear from the map. There is also what appears to be a storage shed labeled "Stge" in the courtyard.

12/4/09 ~ Based on the new information regarding the site history, letter sent to Columbia Development, LLC notifying them that additional characterization is necessary to assess the extent of the contamination and to determine if a source exists at the site. And if a source or widespread contamination is identified as a result of this effort, it will become necessary to enter a remedial program with the Department.

2/11/10 ~ Soil removal initiated on 2/10, starting with smaller area of Hg contamination near center of former courtyard. Excavation to approx 4'. Larger VOC excavation opened to approx 15'x15' and 11' deep. Limited by existing building to the west, excavated to within 4' of foundation. Strong solvent odors and high PID readings during excavation. Primarily silt and clay upper 6', dense clay remainder of depth excavated. Approx 200 tons sent for off-site disposal at Town of Colonie landfill. Excavation continued on 2/11, opened to approx 31' N-S and 15' E-W up to existing building. PID readings off scale on several screenings, exceeding 9999 PPM. Confirmatory samples collected from west wall due to not being able to excavate further with building foundation concerns. Groundwater not yet encountered. Consultant segregating higher level contaminated soil based on PID field screening. Two loads approx 35 ton each sent for disposal, contractor received word that landfill will not accept any more due to texture of soil, high clay content. Excavation "cleaned" up with soils staged. TCLP sample collected for characterization from area of highest PID readings. General area corresponds to the area labeled as staging area on 1935 Sanborn map. No further excavation pending results from laboratory. Excavation left open, entire construction site is fenced and locked restricting access.


2/16/10 ~ Received draft analytical data for confirmation samples indicating VOCs still present along west wall. Consultant instructed to obtain TICs and Cat B deliverables from lab.

2/19/10 ~ Received notification and data that the TCLP samples failed for TCE and PCE. Call to consultant requesting a meeting to discuss next steps.

5/25/10 – An investigation of soil and soil vapor commenced on May 21, 2010. The soil sampling will delineate the extent of remaining soil contamination in the area of the original excavation. The soil vapor sampling will assess the possibility of impacts to the adjacent and inaccessible former Dewitt Clinton Hotel. An attempt to investigate groundwater was unsuccessful with a boring of 50 feet below the original grade. A thick layer of dense clay across the entire site would have prevented the vertical migration of contamination via groundwater.

8/31/10 – B. Brown A draft site characterization report was received electronically on July 28th. A meeting to discuss the results and next steps with the property owner, regional and central office staff, and DOH was held on August 3rd where it was explained that the project must be moved to either a SSF or BCP approach. The property owner indicated they would discuss internally and let us know. Central office will be managing the project from here on out.

11/09/2010: This site is being handled under the Superfund program and is being managed by Central Office. Although there are still environmental issues that exist at this site, they will not be addressed under the spill program. The site is now known as Former Albany Laboratory 401061. (KG)

Map Identification Number 139 **GARBAGE TRUCK PHENOL HUDSON AVE** **Spill Number: 8804355** **Close Date: 08/31/1988**
 2 HUDSON AVE ALBANY, NY TT-Id: 520A-0003-817
 PHENOL 2 HUDSON AVE

MAP LOCATION INFORMATION
 Site location mapped by: MANUAL MAPPING (3)
 Approximate distance from property: 2261 feet to the SSW

ADDRESS CHANGE INFORMATION
 Revised street: NO CHANGE
 Revised zip code: 12207

Source of Spill: COMMERCIAL VEHICLE Spiller: UNK Spiller Phone:
 Notifier Type: Fire Department Notifier Name: Notifier Phone:
 Caller Name: ALBANY FD Caller Agency: FD Caller Phone: (518) 458-5614
 DEC Investigator: MCDONALD Contact for more spill info: Contact Person Phone:

Category: Known or probable release, where, without action, there is a potential for a fire/explosion hazard (indoors or outdoors),
 contamination of drinking water supplies, or significant release to surface waters.
 Class: Willing RP – DEC Field Response – Corrective Action Initiated, Taken Over, or Completed by RP or Other Agency

Spill Date	Date Cleanup Ceased	Cause of Spill	Meets Cleanup Standards	Penalty Recommended
08/17/1988	08/17/1988	UNKNOWN	UNKNOWN	NO

NO MATERIAL INFORMATION GIVEN FOR THIS SPILL

Caller Remarks:

F D AT SCENE, MCDONALD & JOE KELLY (ACHD). PHENOL LOST FROM GARBAGE TRUCK (UNKNOWN CO.), BAD ODOR PROBLEM, USED BIO-SOLVE TO FLUSH INTO SEWERS.

DEC Investigator Remarks: DEC INVESTIGATOR REMARKS NOT AVAILABLE FOR THIS SPILL ACCORDING TO THE LAST UPDATE.

The following DEC Investigator Remarks were available prior to 1/1/2002:

09/28/95: This is additional information about material spilled from the translation of the old spill file: PHENOL ODORS.

Map Identification Number 140 **225 NORTHERN BLVD DOT R-O-W** **Spill Number: 9416539** **Close Date: 06/25/1999**
 225 NORTHERN BLVD DOT R-O-W ALBANY, NY TT-Id: 520A-0003-772

MAP LOCATION INFORMATION
 Site location mapped by: ADDRESS MATCHING
 Approximate distance from property: 2327 feet to the NW

ADDRESS CHANGE INFORMATION
 Revised street: 225 NORTHERN BLVD
 Revised zip code: 12210

Source of Spill: UNKNOWN	Spiller: unknown	Spiller Phone:
Notifier Type: Local Agency	Notifier Name:	Notifier Phone:
Caller Name: PETER HOWARD	Caller Agency: NYS DOT REG 1	Caller Phone: (518) 473-0626
DEC Investigator: WTCHRIST	Contact for more spill info:	Contact Person Phone:

Category: Known or probable release, where, without action, there is a potential for a fire/explosion hazard (indoors or outdoors), contamination of drinking water supplies, or significant release to surface waters.
 Class: Willing RP – DEC Field Response – Corrective Action Initiated, Taken Over, or Completed by RP or Other Agency

Spill Date	Date Cleanup Ceased	Cause of Spill	Meets Cleanup Standards		Penalty Recommended	
03/22/1995	06/26/1995	UNKNOWN	NO		NO	


Material Spilled	Material Class	Quantity Spilled		Quantity Recovered		Resource(s) Affected
		Units		Units		
UNKNOWN MATERIAL	OTHER	0	POUNDS	0	POUNDS	AIR

Caller Remarks:

POSITIVE RESULTS OF VAPOR TEST. NO FURTHER TESTING, NO ACTION.

DEC Investigator Remarks:

Prior to Sept, 2004 data translation this spill Lead_DEC Field was CHRISTENSEN 8900652 (PBS 4-087319 FORLANI'S GARAGE 225 NORTHERN Blvd)
 [HENRY JOHNSON Blvd?]

Map Identification Number 141	STEWARTS HENRY JOHNSON BLVD	Spill Number: 0503035	Close Date: 08/23/2005
	204 HENRY JOHNSON BLVD	ALBANY, NY	TT-Id: 520A-0003-733

MAP LOCATION INFORMATION
 Site location mapped by: MANUAL MAPPING (3)
 Approximate distance from property: 2336 feet to the WNW

ADDRESS CHANGE INFORMATION
 Revised street: NO CHANGE
 Revised zip code: 12210

Source of Spill: GASOLINE STATION OR PBS FACILITY	Spiller: CHAD FOWLER – STEWARTS SHOP #267	Spiller Phone: (518) 496-8212
Notifier Type: Other	Notifier Name: JOE MCCORMICK	Notifier Phone: (518) 584-5122
Caller Name: JOE MCCORMICK	Caller Agency: AZTECH	Caller Phone: (518) 584-5122
DEC Investigator: KDGOERTZ	Contact for more spill info: CHAD FOWLER	Contact Person Phone: (518) 496-8212

Category: Known or probable release, where, without action, there is a potential for a fire/explosion hazard (indoors or outdoors), contamination of drinking water supplies, or significant release to surface waters.
 Class: Willing RP – DEC Field Response – Corrective Action Initiated, Taken Over, or Completed by RP or Other Agency

Spill Date	Date Cleanup Ceased	Cause of Spill	Meets Cleanup Standards		Penalty Recommended	
06/13/2005		OTHER	NO		NO	

Material Spilled	Material Class	Quantity Spilled	Units	Quantity Recovered	Units	Resource(s) Affected
GASOLINE	PETROLEUM	0	GALLONS	0	GALLONS	GROUNDWATER

Caller Remarks:


DURING A TANK UPGRADE FOUND CONTAMINATION:

DEC Investigator Remarks:

PBS 4-429414; see 0403659.

USTs removed on 6/13/05. Contamination exists below concrete pad at base of UST grave. Contamination continues into the clay but peters out in the underlying silt. A formal tank closure report will be submitted in the near future. (KG)

8/23/05: Received tank closure report. NFA letter sent. (KG)

Map Identification Number 142	STEWARTS HENRY JOHNSON	Spill Number: 0403659	Close Date: 02/07/2005
	204 HENRY JOHNSON BLVD	ALBANY, NY	TT-Id: 520A-0003-732
MAP LOCATION INFORMATION		ADDRESS CHANGE INFORMATION	
Site location mapped by: MANUAL MAPPING (3)		Revised street: NO CHANGE	
Approximate distance from property: 2336 feet to the WNW		Revised zip code: 12210	
Source of Spill: GASOLINE STATION OR PBS FACILITY	Spiller: JENNIFER BURON. – SHOP # 267 (STEWARTS)	Spiller Phone: (518) 581-1200 ext. 648	
Notifier Type: Responsible Party	Notifier Name: JENNIFER BURON	Notifier Phone: (518) 581-1201 ext. 648	
Caller Name: JENNIFER BURON	Caller Agency: STEWARTS	Caller Phone: (518) 581-1201 ext. 648	
DEC Investigator: KDGOERTZ	Contact for more spill info: JENNIFER BURON.	Contact Person Phone: (518) 581-1200 ext. 648	

Category: Known or probable release, where, without action, there is a potential for a fire/explosion hazard (indoors or outdoors), contamination of drinking water supplies, or significant release to surface waters.

Class: Willing RP – DEC Field Response – Corrective Action Initiated, Taken Over, or Completed by RP or Other Agency

Spill Date	Date Cleanup Ceased	Cause of Spill	PBS # Involved	Meets Cleanup Standards	Penalty Recommended
07/06/2004		UNKNOWN	4-429414	NO	NO

Material Spilled	Material Class	Quantity Spilled	Units	Quantity Recovered	Units	Resource(s) Affected
GASOLINE	PETROLEUM	0	POUNDS	0	POUNDS	SOIL

Caller Remarks:

CONTAMINATED SOIL, NOT SURE OF THE CAUSE

DEC Investigator Remarks:

PBS 4-429414; see 0503035.

7/6/04: KG had a telephone conversation with Jennifer @3:20 pm. Contaminated soil was found during a pump island upgrade. Passaretti Geologic to check tomorrow. (KG)

2/7/05: Contaminated soil excavated during sump installation. Received report containing post-ex samples. Samples meet TAGMs. (KG)

Map Identification Number 143



YOUNG RES 1ST ST SEWAGE
210 1ST ST SEWAGE
BASEMENT APARTMENT 210 FIRST STREET

ALBANY, NY 12206

Spill Number: 0510582

Close Date: 12/28/2005
TT-Id: 520A-0000-493

MAP LOCATION INFORMATION

Site location mapped by: ADDRESS MATCHING
Approximate distance from property: 2428 feet to the WNW

ADDRESS CHANGE INFORMATION

Revised street: 210 1ST ST
Revised zip code: 12210

Source of Spill: PRIVATE DWELLING
Notifier Type: Affected Persons
Caller Name: RONALD YOUNG
DEC Investigator: WTCHRIST

Spiller: RONALD YOUNG – BASEMENT APARTMENT
Notifier Name: RONALD YOUNG
Caller Agency: CITIZEN
Contact for more spill info: RONALD YOUNG

Spiller Phone: (518) 432-1634
Notifier Phone: (518) 432-1634
Caller Phone: (518) 432-1634
Contact Person Phone: (518) 432-1634

Category: Known petroleum or hazardous material release with minimal potential for fire/explosion (indoors or outdoors), drinking water contamination, or releases to surface waters.
 Class: Willing RP – No DEC Field Response – Corrective Action Initiated or Completed by RP or Other Agency

Spill Date	Date Cleanup Ceased	Cause of Spill	Meets Cleanup Standards	Penalty Recommended
12/08/2005		UNKNOWN	YES	NO

Material Spilled	Material Class	Quantity Spilled	Units	Quantity Recovered	Units	Resource(s) Affected
RAW SEWAGE	OTHER	0	GALLONS	0	GALLONS	SOIL

Caller Remarks:

CALLER STATES THAT THERE IS RAW SEWAGE BACKING UP IN HIS TOILETS FROM THE OTHER APARTMENTS IN THE BUILDING. HE HAS CONTACTED HIS LANDLORD AND SHE HAS NOT CLEANED THINGS UP PROPERLY. THE PRODUCT IS IN THE CARPETS AND THE FLOORS. THIS HAS BEEN GOING ON SINCE YESTERDAY. THE SMELL IS MAKING THE CALLER SICK.

DEC Investigator Remarks:

12/28/05 – Sewage problem. Closed

12/8, 18:34 – PNB telecon w/Young, advised him to call DoH & Code Enforcement.

Map Identification Number 144



NYNEX STATE ST @ PARK MAINCARE (NY TEL, VERIZON)

158 STATE ST
 N.Y. TEL 158 STATE ST.

ALBANY, NY

Spill Number: 9312281

Close Date: 02/09/1994

TT-Id: 520A-0003-112

MAP LOCATION INFORMATION

Site location mapped by: MANUAL MAPPING (4)
 Approximate distance from property: 2456 feet to the SW

ADDRESS CHANGE INFORMATION

Revised street: NO CHANGE
 Revised zip code: 12210

Source of Spill: COMMERCIAL/INDUSTRIAL

Notifier Type: Other
 Caller Name: RONNIE VONRONNE

DEC Investigator: WTCHRIST

Spiller: NYNEX NY TEL MAIN CARE (VERIZON)

Notifier Name:
 Caller Agency: MAIN CARE

Contact for more spill info:

Spiller Phone:

Notifier Phone:
 Caller Phone: (518) 438-4195

Contact Person Phone:

Category: Known petroleum or hazardous material release with minimal potential for fire/explosion (indoors or outdoors), drinking water contamination, or releases to surface waters.
 Class: Willing RP – No DEC Field Response – Corrective Action Initiated or Completed by RP or Other Agency

Spill Date	Date Cleanup Ceased	Cause of Spill	PBS # Involved		Meets Cleanup Standards		Penalty Recommended
01/19/1994	02/07/1994	UNKNOWN	4-395552		UNKNOWN		NO
Material Spilled	Material Class	Quantity Spilled	Units	Quantity Recovered	Units	Resource(s) Affected	
KEROSENE	PETROLEUM	15.00	GALLONS	0.00	GALLONS	SOIL	

TANK TEST INFORMATION

Tank Number	Tank Size	Tank Test Method	Leak Rate	Gross Leak or Failure
0		Unknown	0.00	UNKNOWN

Caller Remarks:

CLEANUP PERSONNEL EN ROUTE FROM MAIN CARE. OVERFILL IN DIKED AREA.

DEC Investigator Remarks:

Prior to Sept, 2004 data translation this spill Lead_DEC Field was CHRISTENSEN 9210577, 8607682, 9702152, 9314727, 9107718, 0006916, 0011988. PBS 4-395552

1/11/16 – FOIL W002492-010716, Edocs for 9312281, 9314727, 1104318, 0011988, 9210577, 8607682, PBS 4-395803, PBS 388254. [000696?, 970215?, 91007718?]

Map Identification Number 145



MAINCARE STATE ST @ PARK ST (NY TEL NYNEX VERIZON)

158 STATE ST
158 STATE ST

ALBANY, NY

Spill Number: 8607682

Close Date: 03/18/1987

TT-Id: 520A-0002-882

MAP LOCATION INFORMATION

Site location mapped by: MANUAL MAPPING (4)
Approximate distance from property: 2456 feet to the SW

ADDRESS CHANGE INFORMATION

Revised street: NO CHANGE
Revised zip code: 12210

Source of Spill: COMMERCIAL VEHICLE
Notifier Type: Responsible Party
Caller Name:
DEC Investigator: WEBLAIN

Spiller: MAINCARE FUELS (@ NY TEL, NYNEX, VERIZON)
Notifier Name:
Caller Agency:
Contact for more spill info:

Spiller Phone: (458) 785-
Notifier Phone:
Caller Phone:
Contact Person Phone:

Category: Known petroleum or hazardous material release with minimal potential for fire/explosion (indoors or outdoors), drinking water contamination, or releases to surface waters.
 Class: Willing RP – No DEC Field Response – Corrective Action Initiated or Completed by RP or Other Agency

Spill Date	Date Cleanup Ceased	Cause of Spill	Meets Cleanup Standards		Penalty Recommended	
03/17/1987	03/18/1987	UNKNOWN	UNKNOWN		NO	

Material Spilled	Material Class	Quantity Spilled	Units	Quantity Recovered	Units	Resource(s) Affected
KEROSENE	PETROLEUM	10.00	GALLONS	10.00	GALLONS	SOIL


Caller Remarks:

CLEANED UP WITH SPEEDI-DRY. NO DEC ACTION.

DEC Investigator Remarks:

Prior to Sept, 2004 data translation this spill Lead_DEC Field was BLAIN 0006916, 0011988, Etc (PBS 4-395552?)

1/11/16 – FOIL W002492-010716, Edocs for 9312281, 9314727, 1104318, 0011988, 9210577, 8607682, PBS 4-395803, PBS 388254. [000696?, 970215?, 91007718?]

Map Identification Number 146	VERIZON STATE ST @ PARK ST (NY TEL, NYNEX)	Spill Number: 0011988	Close Date: 07/16/2001
	158 STATE ST VERIZON FACILITY 158 STATE ST	ALBANY, NY	TT-Id: 520A-0002-183

MAP LOCATION INFORMATION
 Site location mapped by: MANUAL MAPPING (4)
 Approximate distance from property: 2456 feet to the SW

ADDRESS CHANGE INFORMATION
 Revised street: NO CHANGE
 Revised zip code: 12210

Source of Spill: UNKNOWN	Spiller: UNKNOWN VERIZON FACILITY	Spiller Phone:
Notifier Type: Other	Notifier Name:	Notifier Phone:
Caller Name: LUKE MCKENNEY	Caller Agency: S AND W SERVICES	Caller Phone: (315) 655-4953 ext. 335

DEC Investigator: WTCHRIST Contact for more spill info: NEIL RUCKERT Contact Person Phone: (518) 396-4346

Category: Investigation indicates there was no spill.
 Class: Any Type of RP, Including No RP – DEC Field Response – Corrective Action Not Required or Not Possible

Spill Date	Date Cleanup Ceased	Cause of Spill	PBS # Involved		Meets Cleanup Standards		Penalty Recommended
02/02/2001		UNKNOWN	4-395552		YES		NO
Material Spilled	Material Class	Quantity Spilled	Units	Quantity Recovered	Units	Resource(s) Affected	
GASOLINE	PETROLEUM	0	GALLONS	0	GALLONS	SOIL	

Caller Remarks:

water and gas mixed pumped out of manhole. was found by fumes leaking into buiolding [SP] above manhole area


DEC Investigator Remarks:

Prior to Sept, 2004 data translation this spill Lead_DEC Field was CHRISTENSEN See Edocs; 8607682, 9107718, 9210577, 9312281, 9314727, 9702152, 0006916 PBS 4-395552

08/06/2001 – On April 19, 2001 a meeting was held at the former OGS site, located at Lancaster & Park Street, Albany NY. Representatives from Verizon, Earth Tech, OGS and DEC met to discuss what actions would be done to ascertain the reasons for gasoline vapors entering the Verizov manhole. A limited subsurface investigation was discussed and approved. The work was scheduled for 4/27/01. OGS is responsible for the investigation.

A proposed work plan was received by the Department and approved with a slight revision. The work was completed as scheduled on April 27, 2001. The subsurface investigation report was received by this office on May 21, 2001. The report indicated no subsurface petroleum contamination on the OGS site. Closed on 7/16/01. Closure letter sent out on 08/06/2001. wtc

1/11/16 – FOIL W002492-010716, Edocs for 9312281, 9314727, 1104318, 0011988, 9210577, 8607682, PBS 4-395803, PBS 388254. [000696?, 970215?, 91007718?]

Map Identification Number 147 **201 NORTHERN BLVD NEW BLDG**
 201 NORTHERN BLVD JOHNSON

ALBANY, NY

Spill Number: 9415895

Close Date: 04/07/1995
 TT-Id: 520A-0003-755

MAP LOCATION INFORMATION

Site location mapped by: MANUAL MAPPING (3)
 Approximate distance from property: 2456 feet to the WNW

ADDRESS CHANGE INFORMATION

Revised street: 201 NORTHERN BLVD
 Revised zip code: 11210

Source of Spill: GASOLINE STATION OR PBS FACILITY	Spiller: UNKNOWN	Spiller Phone:
Notifier Type: Citizen	Notifier Name:	Notifier Phone:
Caller Name: ANON	Caller Agency:	Caller Phone:
DEC Investigator: wtchrist	Contact for more spill info:	Contact Person Phone:

Category: Possible petroleum release with minimal potential for fire/explosion (indoors or outdoors), drinking water contamination, or releases to surface waters, known releases with no potential for damage, or non-petroleum/non-hazardous spills.
 Class: Any Type of RP, Including No RP – DEC Field Response – Corrective Action Not Required or Not Possible

Spill Date	Date Cleanup Ceased	Cause of Spill	Meets Cleanup Standards	Penalty Recommended
03/08/1995	03/08/1995	UNKNOWN	UNKNOWN	NO

Material Spilled	Material Class	Quantity Spilled		Quantity Recovered		Resource(s) Affected
		Units		Units		
GASOLINE	PETROLEUM	0	POUNDS	0	POUNDS	SOIL

Caller Remarks:

@ HENRY JOHNSON BLVD NEW BUILDING NEXT TO STEWARTS. WTC INSP FOUND NO SIGN OF DUMPING, NEW OFFICE BLDG.

DEC Investigator Remarks:

Prior to Sept, 2004 data translation this spill Lead_DEC Field was CHRISTENSEN SEE 9300345.

[HENRY JOHNSON Blvd WAS FORMERLY PART OF NORTHERN Blvd, NAME CHANGED AROUND 1991]

Map Identification Number 148 **COLLINS HENRY JOHNSON BLVD**
 201 HENRY JOHNSON BLVD

Spill Number: 9300345 **Close Date: 11/09/1994**
 ALBANY, NY 12206 TT-Id: 520A-0003-756

MAP LOCATION INFORMATION
 Site location mapped by: MANUAL MAPPING (3)
 Approximate distance from property: 2456 feet to the WNW

ADDRESS CHANGE INFORMATION
 Revised street: NO CHANGE
 Revised zip code: 12210

Source of Spill: COMMERCIAL/INDUSTRIAL	Spiller: COLLINS
Notifier Type: Other	Notifier Name:
Caller Name: JIM VINCENT	Caller Agency: EMPIRE SOILS
DEC Investigator: WTCHRIST	Contact for more spill info:

Spiller Phone:
Notifier Phone:
Caller Phone: (518) 899-7491
Contact Person Phone:

Category: Known or probable release, where, without action, there is a potential for a fire/explosion hazard (indoors or outdoors), contamination of drinking water supplies, or significant release to surface waters.
 Class: Willing RP – DEC Field Response – Corrective Action Initiated, Taken Over, or Completed by RP or Other Agency

Spill Date	Date Cleanup Ceased	Cause of Spill	Meets Cleanup Standards	Penalty Recommended
04/07/1993	11/09/1994	UNKNOWN	UNKNOWN	NO

Material Spilled	Material Class	Quantity Spilled	Units	Quantity Recovered	Units	Resource(s) Affected
UNKNOWN MATERIAL	OTHER	0	GALLONS	0	GALLONS	SOIL

Caller Remarks:


FOUND UGT, HNU READINGS, TO DO BORINGS TO DETERMINE EXTENT OF CONT.11/09/94 CLOSURE REPORT RECEIVED.MEETS ALL ASPECTS OF CASE REPORT

DEC Investigator Remarks:

Prior to Sept, 2004 data translation this spill Lead DEC Field was CHRISTENSEN 11/09/94: CONSENT ORDER R4-1371-92-07 COMPLETED. NO FURTHER ACTION IS REQUIRED.

SEE 9415895.

[HENRY JOHNSON Blvd WAS FORMERLY PART OF NORTHERN Blvd, NAME CHANGED AROUND 1991]

Map Identification Number 149 **PS ASSOCIATE S. PEARL ST**
 36 S. PEARL ST

ALBANY, NY

Spill Number: 9813524

Close Date: 02/03/2000
 TT-Id: 520A-0002-407

MAP LOCATION INFORMATION
 Site location mapped by: ADDRESS MATCHING
 Approximate distance from property: 2491 feet to the SSW

ADDRESS CHANGE INFORMATION
 Revised street: NO CHANGE
 Revised zip code: 12202

Source of Spill: COMMERCIAL/INDUSTRIAL
 Notifier Type: Other
 Caller Name: CRAIG CORBETT
 DEC Investigator: WTCHRIST

Spiller: JOE BORELLI – PS ASSOCIATE
 Notifier Name:
 Caller Agency: PRES. INDUSTRIAL MANTANCE
 Contact for more spill info: JOE BORRELLI

Spiller Phone: (518) 432-1500
 Notifier Phone:
 Caller Phone: (518) 346-5800
 Contact Person Phone: (518) 432-1500

Category: Known or probable release, where, without action, there is a potential for a fire/explosion hazard (indoors or outdoors), contamination of drinking water supplies, or significant release to surface waters.
 Class: Willing RP – DEC Field Response – Corrective Action Initiated, Taken Over, or Completed by RP or Other Agency

Spill Date	Date Cleanup Ceased	Cause of Spill	Meets Cleanup Standards		Penalty Recommended		
02/03/1999		UNKNOWN	NO		NO		
Material Spilled		Material Class	Quantity Spilled	Units	Quantity Recovered	Units	Resource(s) Affected
UNKNOWN PETROLEUM		PETROLEUM	0	GALLONS	0	GALLONS	SOIL

Caller Remarks:

SOIL CONTAMINATION FOUND DURING A PROBING. 20 SAMPLES TAKEN.

DEC Investigator Remarks:

Prior to Sept, 2004 data translation this spill Lead_DEC Field was CHRISTENSEN 11/03/99 – Left phone message for Crage Corbett for an update on what is or has been done on the project. 10:50AM Crage called back and will send over analytical results and any other information that he has.

2/3/00 – Analytical results received 11/05/99. Tank closed in place and analytical results show only Naphthalene at 18ppb. No contaminated soil removed do to location of tank.

Map Identification Number 150



CONV CTR CONSTRUCTION SITE EAGLE ST @ HOWARD ST
 EAGLE ST @ HOWARD ST ALBANY, NY
 CONSTRUCTION EAGLE & HOWARD ALBANY CON C

Spill Number: 1507448

Close Date: 11/02/2015
 TT-Id: 520A-0316-804

MAP LOCATION INFORMATION

Site location mapped by: ADDRESS MATCHING
 Approximate distance from property: 2552 feet to the SW

ADDRESS CHANGE INFORMATION

Revised street: EAGLE ST / HOWARD ST
 Revised zip code: 12207

Source of Spill: COMMERCIAL/INDUSTRIAL
 Notifier Type: Other
 Caller Name:
 DEC Investigator: DJWEHN

Spiller: JOHN FABROU – UNKNOWN
 Notifier Name:
 Caller Agency:
 Contact for more spill info: JOHN FABROU

Spiller Phone:
 Notifier Phone:
 Caller Phone:
 Contact Person Phone: (518) 453-8795

Category: Known petroleum or hazardous material release with minimal potential for fire/explosion (indoors or outdoors), drinking water contamination, or releases to surface waters.
 Class: Willing RP – No DEC Field Response – Corrective Action Initiated or Completed by RP or Other Agency

Spill Date	Date Cleanup Ceased	Cause of Spill	Meets Cleanup Standards		Penalty Recommended	
10/15/2015		UNKNOWN	NO		NO	
Material Spilled	Material Class	Quantity Spilled	Units	Quantity Recovered	Units	Resource(s) Affected
UNKNOWN PETROLEUM	PETROLEUM	0	UNKNOWN	0	UNKNOWN	SOIL

Caller Remarks:

clean up complete

DEC Investigator Remarks:

11/02/2015 Notes vanished... closed meeting residential numbers for restricted use. Does not meet groundwater standard. DJW

Map Identification Number 151  **CONSTRUCTION SITE EAGLE ST @ HOWARD ST** **Spill Number: 1500690** **Close Date: 10/27/2015**
 EAGLE ST @ HOWARD ST ALBANY, NY TT-Id: 520A-0308-349
 CONSTRUCTION SITE EAGLE ST & HOWARD ST

MAP LOCATION INFORMATION
 Site location mapped by: ADDRESS MATCHING
 Approximate distance from property: 2552 feet to the SW

ADDRESS CHANGE INFORMATION
 Revised street: EAGLE ST / HOWARD ST
 Revised zip code: 12207

Source of Spill: COMMERCIAL/INDUSTRIAL Spiller: JOHN FAVREAU – CONSTRUCTION SITE EAGLE ST & HOWARD ST Spiller Phone:
 Notifier Type: Other Notifier Name: Notifier Phone:
 Caller Name: Caller Agency: Caller Phone:
 DEC Investigator: DJWEHN Contact for more spill info: JOHN FAVREAU Contact Person Phone: (518) 453-8795

Category: Known petroleum or hazardous material release with minimal potential for fire/explosion (indoors or outdoors), drinking water contamination, or releases to surface waters.
 Class: Willing RP – No DEC Field Response – Corrective Action Initiated or Completed by RP or Other Agency

Spill Date	Date Cleanup Ceased	Cause of Spill	Meets Cleanup Standards		Penalty Recommended	
04/20/2015		UNKNOWN	NO		NO	
Material Spilled	Material Class	Quantity Spilled	Units	Quantity Recovered	Units	Resource(s) Affected
UNKNOWN PETROLEUM	PETROLEUM	0	UNKNOWN	0	UNKNOWN	SOIL

Caller Remarks:

During excavation oil material discovered in the soil. Cleanup is pending further investigation.

DEC Investigator Remarks:

7/14 – Note to Favreau requesting report.

10/27/2015 – Reviewed analytical report. Excavation limited by surrounding streets. Tanks filled in place. High PID readings still around Tank #1 but meets SCO for restricted use: restricted residential. –Closed

Map Identification Number 152	WELLINGTON HOTEL HOWARD ST (NEAR EAGLE ST)	Spill Number: 0413131	Close Date: 04/13/2005
	HOWARD ST (NEAR EAGLE ST) WELLINGTON HOTEL HOWARD ST	ALBANY, NY 12207	TT-Id: 520A-0005-955

MAP LOCATION INFORMATION

Site location mapped by: MANUAL MAPPING (4)
Approximate distance from property: 2552 feet to the SW

ADDRESS CHANGE INFORMATION

Revised street: HOWARD ST
Revised zip code: NO CHANGE

Source of Spill: COMMERCIAL/INDUSTRIAL	Spiller: UNK	Spiller Phone:
Notifier Type: Affected Persons	Notifier Name: NEIL URBAETIS	Notifier Phone: (518) 453-7873
Caller Name: NEIL URBAETIS	Caller Agency: PRIVATE CITIZEN	Caller Phone: (518) 453-7873
DEC Investigator: WTCHRIST	Contact for more spill info:	Contact Person Phone:

Category: Possible petroleum release with minimal potential for fire/explosion (indoors or outdoors), drinking water contamination, or releases to surface waters, known releases with no potential for damage, or non-petroleum/non-hazardous spills.
Class: Willing RP – No DEC Field Response – Corrective Action Initiated or Completed by RP or Other Agency

Spill Date	Date Cleanup Ceased	Cause of Spill	Meets Cleanup Standards		Penalty Recommended	
03/17/2005		UNKNOWN	YES		NO	

Material Spilled	Material Class	Quantity Spilled		Quantity Recovered		Resource(s) Affected
		Units		Units		
UNKNOWN PETROLEUM	PETROLEUM	1.00	POUNDS	0.00	POUNDS	SOIL

Caller Remarks:

near the wellington hotel. near int of howard and eagle st. caller states about 1 quart leaking from a waste management dumpster.

DEC Investigator Remarks:

04/13/05 – No DEC response. wtc

Map Identification Number 153



WAREHOUSE BROADWAY
1074 BROADWAY
VACANT/ COMMERCIAL WAREHO

ALBANY, NY 12207

Spill Number: 0613503

Close Date: 09/08/2010
TT-Id: 520A-0001-441

MAP LOCATION INFORMATION

Site location mapped by: ADDRESS MATCHING
Approximate distance from property: 2573 feet to the NNE

ADDRESS CHANGE INFORMATION

Revised street: NO CHANGE
Revised zip code: 12204

Source of Spill: UNKNOWN
Notifier Type: Other
Caller Name:
DEC Investigator: KDGOERTZ

Spiller: MARC BOHL – M&G BOHL INC
Notifier Name:
Caller Agency:
Contact for more spill info: TODD SCOTT

Spiller Phone:
Notifier Phone:
Caller Phone:
Contact Person Phone: (518) 884-8545

Category: Known or probable release, where, without action, there is a potential for a fire/explosion hazard (indoors or outdoors), contamination of drinking water supplies, or significant release to surface waters.

Class: Willing RP – DEC Field Response – Corrective Action Initiated, Taken Over, or Completed by RP or Other Agency

Spill Date	Date Cleanup Ceased	Cause of Spill	Meets Cleanup Standards		Penalty Recommended	
03/14/2007		UNKNOWN	YES		NO	

Material Spilled	Material Class	Quantity Spilled	Units	Quantity Recovered	Units	Resource(s) Affected
#2 FUEL OIL	PETROLEUM	0	GALLONS	0	GALLONS	SOIL

Caller Remarks:

NO ACTUAL SPILL BUT THERE IS SOME VISIBLE STAINING, CALLER;S COMPANY WILL BE RETURNING TO SITE FOR SUBSERVICE INVESTIGATION:

THERE IS ANOTHER SPILL NUMBER ALREADY ASSIGNED TO THIS LOCATION, WHICH HAS BEEN CLOSED, THAT IS NOT ASSOCIATED WITH THIS SPILL:
FORMER SPILL NUMBER : 8301257

DEC Investigator Remarks:

5/11/07 – Received a Phase 1 and 2 report from Northeastern Environmental Technologies. Phase 2 analytical data for groundwater meets standards. Soil samples meets TAGMs 4046. A tank inside a vault and a suspected UST will be cleaned and removed. wtc

12/19/07 – No PCBs were detected in filtered groundwater samples but one mw was dry and not able to be sampled. Will require an additional round of groundwater samples after the completion of approved remedial actions. Letter dated 12/14/07 sent to NETC. (KG)

9/8/10: Received latest report, everything meets standards. No further action is needed. (KG)

Map Identification Number 154 **BELL ATLANTIC SHERIDAN AV** **Spill Number: 9810729** **Close Date: 01/05/2001**
 236 SHERIDAN AVE ALBANY, NY TT-Id: 520A-0003-787

MAP LOCATION INFORMATION
 Site location mapped by: ADDRESS MATCHING
 Approximate distance from property: 2578 feet to the W

ADDRESS CHANGE INFORMATION
 Revised street: NO CHANGE
 Revised zip code: 12210

Source of Spill: COMMERCIAL/INDUSTRIAL Spiller: LUKE MCKENNEY – BELL ATLANTIC GARAGE VERIZON Spiller Phone: (315) 655-4953
 Notifier Type: Other Notifier Name: MIKE MULLANEY Notifier Phone: (315) 655-4953
 Caller Name: MIKE MULLANEY Caller Agency: S AND W SERVICES Caller Phone: (315) 655-4953
 DEC Investigator: WTCHRIST Contact for more spill info: LUKE MCKENNEY Contact Person Phone: (315) 655-4953

Category: Known or probable release, where, without action, there is a potential for a fire/explosion hazard (indoors or outdoors),
 contamination of drinking water supplies, or significant release to surface waters.
 Class: Willing RP – DEC Field Response – Corrective Action Initiated, Taken Over, or Completed by RP or Other Agency

Spill Date	Date Cleanup Ceased	Cause of Spill	PBS # Involved		Meets Cleanup Standards		Penalty Recommended
11/24/1998		OTHER	4-395722		NO		NO
Material Spilled	Material Class	Quantity Spilled	Units	Quantity Recovered	Units	Resource(s) Affected	
MOTOR OIL	PETROLEUM	0	GALLONS	0	GALLONS	SOIL	
WASTE OIL/USED OIL	PETROLEUM	0	GALLONS	0	GALLONS	SOIL	

Caller Remarks:

DUE TO YEARS OF GARAGE ACTIVITY PRODUCT WAS FOUND TO BE IMPACTED IN SOIL AND GROUND WATER. DIGGING UP AS MUCH AS POSSIBLE AND WATER SAMPLE TO BE TAKEN.

DEC Investigator Remarks:

Prior to Sept, 2004 data translation this spill Lead_DEC Field was CHRISTENSEN 12/09/98 – DRY-WELL REMOVAL – SUBSURFACE CONTAMINATION OBSERVED. Spill letter sent to Mr. Luke McKenney

11-24-98 – TK ON SITE – MET WITH MIKE MULLANEY – WATER SAMPLE HAD ALREADY BEEN TAKEN. TK REQUESTED A SOIL SAMPLE (COMPOSITE) OF THE EXCAVATION SIDE WALLS ALSO BE COLLECTED. DRY-WALL EXCAVATION – WATER IN BOTTOM OF EXCAVATION HAD HEAVY SHEEN – FREE PRODUCT VISIBLE ON SURFACE. SOIL JUST ABOVE WATER TABLE HEAVILY STAINED. SOME WASTE OIL AND SOLVENT ODORS NOTICABLE. 13-14ppm ON PID FROM SOIL SAMPLE COLLECTED. SAMPLES SENT TO ADIRONDACK LAB.

11/02/99 – Called Mr. Luke McKenney and left message to call me back and to discuss the Subsurface Investigation that is required.

11/04/99 – Spoke to Luke McKenney regarding subsurface investigation. He admitted that they dropped the ball on this one. He requested that I fax him the original spill letter I sent to him back in December 98. He is meeting with Bell Atlantic today and will add it to their schedule. He will get back to me on this.

01/12/00 – Have had 3 calls from contractors for what is needed to remediate site. Told them that we require a subsurface investigation.

1/28/00 – Received tank and dry well closure report from S&W Services, Inc. Report was written in December 99, based on the work done in November 98. A total of 45 tons of contaminated soil was removed to TPS Technologies of New Windsor New York. Soil sample results show minor contamination along East Wall of excavation. Analytical results for EPA 8270 show hits. Bottom and the other 3 walls are non-detect. Water sample was taken from water that entered the excavation and may not be a representative groundwater sample. Visible sheen and free product was observed during removal of waste oil tank and dry well. Further investigation has been requested to ascertain if groundwater is effected.

3/30/00 – New contact person for Bell Atlantic is:

Mr Tom O'Brien

Bell Atlantic Corp. Headquarters

239 West Route 59

3rd floor

Spring Valley, New York 10977

Phone # 914-356-4860

Spoke to IT, they will be sending me a subsurface investigation plan along with a tentative work schedule.

4/25/00 – Received closure report from Bell Atlantic, along with a limited subsurface investigation plan to take water samples around the excavation area. 44 tons of soil were removed during the removal of the tank and dry well.

8/3/00 – On 7/19/00 received fax from IT Corp. that they will be installing 3 geo-probe holes in the parking lot of the Bell Atlantic Garage on July 27, 2000.


12/26/2000 – Letter written to Bell Atlantic asking them to forward the subsurface investigation report by Jan 12, 2001.

01/05/2001 – Received closure report from IT Corporation for the former Bell Atlantic Service Garage. Site meets soil standards for STARS. Groundwater shows slight contamination in two wells.

GP-3 = Benzene at 0.81

GP-4 = Benzene at 0.91, Xylenes = 5.1 and tert-Butylbenzene = 6.2. Site closed.

See Edocs; PBS 4-395722; 8600091, 8910910, 9810729, 0005025, 0207914.

Map Identification Number 155 **NYNEX SHERIDAN AVE** **Spill Number: 8910910** **Close Date: 10/09/1991**
 **236 SHERIDAN AVE** **ALBANY, NY** **TT-Id: 520A-0003-789**

MAP LOCATION INFORMATION

Site location mapped by: ADDRESS MATCHING
 Approximate distance from property: 2578 feet to the W

ADDRESS CHANGE INFORMATION

Revised street: NO CHANGE
 Revised zip code: 12210

Source of Spill: COMMERCIAL/INDUSTRIAL	Spiller: NYNEX NY TELEPHONE BELL VERIZON	Spiller Phone:
Notifier Type: Other	Notifier Name:	Notifier Phone:
Caller Name: DOUG	Caller Agency: CLEAN HARBORS	Caller Phone:
DEC Investigator: MCCULLOUGH	Contact for more spill info:	Contact Person Phone:

Category: Known or probable release, where, without action, there is a potential for a fire/explosion hazard (indoors or outdoors), contamination of drinking water supplies, or significant release to surface waters.
 Class: Willing RP – DEC Field Response – Corrective Action Initiated, Taken Over, or Completed by RP or Other Agency

Spill Date	Date Cleanup Ceased	Cause of Spill	PBS # Involved	Meets Cleanup Standards	Penalty Recommended
02/06/1990	10/02/1991	UNKNOWN	4-395722	UNKNOWN	NO

Material Spilled	Material Class	Quantity Spilled	Units	Quantity Recovered	Units	Resource(s) Affected
GASOLINE	PETROLEUM	0	GALLONS	0	GALLONS	GROUNDWATER

TANK TEST INFORMATION

Tank Number	Tank Size	Tank Test Method	Leak Rate	Gross Leak or Failure
		Unknown	0.00	UNKNOWN

Caller Remarks:

CLEAN HARBORS DID TEST BORE BY TANK IN DEC., FOUND CONT. SOIL, NYTEL STOPPED USING TANK, BEING REMOVED, CONT. PRESENT. 9/91-RECD FINAL SAMPLE RESULTS.

DEC Investigator Remarks:

See Edocs; PBS 4-395722; 8600091, 8910910, 9810729, 0005025, 0207914.

Map Identification Number 156 **BELL ATLANTIC LEASED GARAGE SHERIDAN AVE** **Spill Number: 0005025** **Close Date: 12/26/2000**
 236 SHERIDAN AVE ALBANY, NY TT-Id: 520A-0003-786

MAP LOCATION INFORMATION

Site location mapped by: ADDRESS MATCHING
 Approximate distance from property: 2578 feet to the W

ADDRESS CHANGE INFORMATION

Revised street: NO CHANGE
 Revised zip code: 12210

Source of Spill: COMMERCIAL/INDUSTRIAL Spiller: THOMAS OBRIEN – BELL ATLANTIC LEASED GARAGE Spiller Phone: (914) 356-4860
 Notifier Type: Other Notifier Name: DRILLING CREW Notifier Phone:
 Caller Name: DAVID STOLL Caller Agency: FLURO DANIEL IT (SP) Caller Phone: (518) 783-1996
 DEC Investigator: WTCHRIST Contact for more spill info: THOMAS OBRIEN Contact Person Phone: (914) 356-4860

Category: Known or probable release, where, without action, there is a potential for a fire/explosion hazard (indoors or outdoors), contamination of drinking water supplies, or significant release to surface waters.

Class: Willing RP – DEC Field Response – Corrective Action Initiated, Taken Over, or Completed by RP or Other Agency

Spill Date	Date Cleanup Ceased	Cause of Spill	PBS # Involved	Meets Cleanup Standards	Penalty Recommended
07/27/2000		UNKNOWN	4-395722	NO	NO

Material Spilled	Material Class	Quantity Spilled		Quantity Recovered		Resource(s) Affected
		Units		Units		
UNKNOWN PETROLEUM	PETROLEUM	0	GALLONS	0	GALLONS	SOIL

Caller Remarks:

during drilling at the above facility, a sheen was discovered in a geo-probe point.

DEC Investigator Remarks:


Prior to Sept, 2004 data translation this spill Lead_DEC Field was CHRISTENSEN PBS 4-395722; 8600091, 8910910, 9810729, 0005025, 0207914.

12/26/2000 – This spill number closed. Refer to Spill # 98-10729 as the active spill.



CLOSED STATUS HAZARDOUS SPILLS – MISC. SPILL CAUSES – EQUIPMENT FAILURE, HUMAN ERROR, TANK OVERFILL, DELIBERATE SPILL, TRAFFIC ACCIDENT, HOUSEKEEPING, ABANDONED DRUM, VANDALISM AND STORMS – WITHIN 1/2 MILE SEARCH RADIUS.
 All spills mapped and profiled within 1/4 mile. Between 1/4 mile and 1/2 mile search radius, spills reported to be greater than 100 units and spills reported in the NYSDEC Fall 1998 MTBE Survey are mapped and profiled. Spills reported to be less than 100 units are listed in a table at the end of this section.

PLEASE NOTE: * Compass directions can vary substantially for sites located very close to the subject property address.

Map Identification Number 157 **BP STATION BROADWAY NEAR QUACKENBUSH SQ** **Spill Number: 9813466** **Close Date: 11/02/1999**
 705 BROADWAY (NEAR QUACKENBUSH SQ) ALBANY, NY TT-Id: 520A-0003-892
 BP STATION 705 BROADWAY

MAP LOCATION INFORMATION
 Site location mapped by: MANUAL MAPPING (3)
 Approximate distance from property: 0 feet

ADDRESS CHANGE INFORMATION
 Revised street: 705 BROADWAY
 Revised zip code: 12207

Source of Spill: GASOLINE STATION OR PBS FACILITY Spiller: BP STATION (A&G PETRO) Spiller Phone:
 Notifier Type: Other Notifier Name: DALE HITCHCOCK Notifier Phone: (518) 756-6527
 Caller Name: DALE HITCHCOCK Caller Agency: ALBANY TANK SERVICES Caller Phone: (518) 756-6527
 DEC Investigator: wtchrist Contact for more spill info: NONE Contact Person Phone:

Category: Known or probable release, where, without action, there is a potential for a fire/explosion hazard (indoors or outdoors),
 contamination of drinking water supplies, or significant release to surface waters.
 Class: Unknown RP – DEC Field Response – DEC Corrective Action Required

Spill Date	Date Cleanup Ceased	Cause of Spill	PBS # Involved	Meets Cleanup Standards	Penalty Recommended
02/03/1999		EQUIPMENT FAILURE	4-443018	NO	NO

Material Spilled	Material Class	Quantity Spilled	Units	Quantity Recovered	Units	Resource(s) Affected
DIESEL	PETROLEUM	100.00	GALLONS	0.00	GALLONS	GROUNDWATER

Caller Remarks:

CALLER THERE TO CHANGE FITLERS AND FOUND A LARGE SHEEN –

A&G PETROLEUM LEASE THE STATION 914-339-6780 ABDULE

DEC Investigator Remarks:

2/3/99 – IT IS UNKNOWN HOW SPILL OCCURED. THERE INMO SIGN IT CAME FROM THE PUMP ISLAND AREA ALTHROUGH THERE WAS A BROKEN NOZZLE OFF THE DIESEL PUMP. DIESEL FUEL GOT INTO CATCH BASINS. BASINS PUMPED OUT AND BOOMS INSTALLED. SPEEDIE-DRI USED TO CLEAN UP PARKING LOT.

2/5/99 – SPOKE TO JOHN JOHNSON-PADS WERE CHANGED ON 2/4/99. GAVE OK TO OPEN UP STORM DRAIN AND TO LEAVE ABSORBENT BOOM IN PLACE.

See Edocs; 9415197, 9512070, 0009060; 9801349; 0008939. (8706018, 9206040, 9601740) PBS 4-443018? 0513590 (Edocs) BCP C401052?? (See 4-443018, former Cioffi Citgo Sunoco BP Cobble Pond Farm A&G Syed facility and 9415197 (Edocs), 9512070, 9813466 (Edocs), 0009060, 0513590 (Edocs), 0704559, 1707243.)

11/02/99 – Site closed. ISR complete.

ISR TO C.O. 3/11/99.

o

8/23/06 – FOIL 06/373, Edoc CD

1/24/12 – FOIL 11/490, Edoc CD w/other Quackenbush Sq area sites

Map Identification Number 158

VACANT LOT (ARMOUR) JACKSON @ SPENCER
JACKSON @ SPENCER ST (NEAR QUACKENBUSH SQ), ALBANY, NY
VACANT LOT JACKSON & SPENCER ST

Spill Number: 9810805**Close Date: 03/14/2000**
TT-Id: 520A-0001-171

MAP LOCATION INFORMATION

Site location mapped by: MANUAL MAPPING (5)
Approximate distance from property: 0 feet

ADDRESS CHANGE INFORMATION

Revised street: JACKSON ST / SPENCER ST
Revised zip code: 12207

Source of Spill: COMMERCIAL/INDUSTRIAL
Notifier Type: Other
Caller Name: FRED DENTE
DEC Investigator: wtchrist

Spiller: MR LEVEILLE – ALBANY DEVELOPEMENT CORP (FORMER)
Notifier Name: FRED DENTE
Caller Agency: EVERGREEN TESTING
Contact for more spill info: FRED DENTE
Spiller Phone: (518) 434-2532
Notifier Phone: (518) 238-2915
Caller Phone: (518) 238-2915
Contact Person Phone: (518) 238-2915

Category: Known or probable release, where, without action, there is a potential for a fire/explosion hazard (indoors or outdoors), contamination of drinking water supplies, or significant release to surface waters.

Class: Willing RP – DEC Field Response – Corrective Action Initiated, Taken Over, or Completed by RP or Other Agency

Spill Date	Date Cleanup Ceased	Cause of Spill	Meets Cleanup Standards		Penalty Recommended	
11/25/1998		EQUIPMENT FAILURE	NO		NO	
Material Spilled	Material Class	Quantity Spilled	Units	Quantity Recovered	Units	Resource(s) Affected
GASOLINE	PETROLEUM	0	GALLONS	0	GALLONS	SOIL

Caller Remarks:

PROPERTY WAS THE ARMOUR MEAT PACKING PLANT-SOIL CONTAMINATION WAS DISCOVERED THIS DATE-TANK WILL BE PULLED NEXT WEEK,WITH CLEANUP TO FOLLOW.

DEC Investigator Remarks:

Prior to Sept, 2004 data translation this spill Lead_DEC Field was CHRISTENSEN SEE 9813288 (folder, all work for site done under 9813288). Edocs

4/16/99 – left message for George Leveille about closure report and soil disposal. (Albany Development Corp.)

03/14/00 – Closure report received on 3/6/00. The removal of a 1k ust was done by North American. Bottom samples were nd but side wall samples should minor contamination remained. A total of 219 tons of contaminated soil was removed o the Albany County Landfill. Site closed does not meet NYS Soil Standards but no further remediation required at this time.

9/5/06 – Edoc CD to FOIL, 06/373.

Map Identification Number 159
 **TRUCK @ 20 LEARNED ST**
 20 LEARNED ST
 20 LEARNED STREET

ALBANY, NY

Spill Number: 9607663

Close Date: 09/18/1996
 TT-Id: 520A-0002-800

MAP LOCATION INFORMATION
 Site location mapped by: MANUAL MAPPING (3)
 Approximate distance from property: 0 feet

ADDRESS CHANGE INFORMATION
 Revised street: NO CHANGE
 Revised zip code: 12207

Source of Spill: COMMERCIAL VEHICLE Spiller: UNKNOWN TRACTOR TRAILER Spiller Phone:
 Notifier Type: Fire Department Notifier Name: DISPATCHER BILL GEBHARD Notifier Phone: () 462-8000
 Caller Name: TONY TRUSCELLO Caller Agency: CLEAN HARBORS Caller Phone: () 434-0148
 DEC Investigator: WTCHRIST Contact for more spill info: Contact Person Phone:

Category: Known petroleum or hazardous material release with minimal potential for fire/explosion (indoors or outdoors), drinking water contamination, or releases to surface waters.
 Class: Willing RP – DEC Field Response – Corrective Action Initiated, Taken Over, or Completed by RP or Other Agency

Spill Date	Date Cleanup Ceased	Cause of Spill	Meets Cleanup Standards		Penalty Recommended	
09/18/1996	09/18/1996	TRAFFIC ACCIDENT	YES		NO	

Material Spilled	Material Class	Quantity Spilled	Units	Quantity Recovered	Units	Resource(s) Affected
DIESEL	PETROLEUM	25.00	GALLONS	0.00	GALLONS	SOIL

Caller Remarks:

DIESEL SPILL. CONTAINED ON PAVEMENT BY FIRE DEPARTMENT. 1015 – NOTIFIED BILL C, ENROUTE.

DEC Investigator Remarks:

Prior to Sept, 2004 data translation this spill Lead_DEC Field was CHRISTENSEN WTC @ SITE, DPW TO CLEAN.

9412972, 9710723

Map Identification Number 160  **SUNOCO CONVENIENT STORE BROADWAY CARMAN TRUCK** **Spill Number: 9512070** **Close Date: 12/26/1995**
 705 BROADWAY @ CLINTON AV QUACKENBUSH SQALBANY, NY
 SUNOCO CONVENIENT STORE CLINTON AV& BROA TT-Id: 520A-0003-918

MAP LOCATION INFORMATION
 Site location mapped by: MANUAL MAPPING (3)
 Approximate distance from property: 0 feet

ADDRESS CHANGE INFORMATION
 Revised street: 705 BROADWAY
 Revised zip code: 12207

Source of Spill: TANK TRUCK Spiller: KEVIN KUTZSCHER – CARMAN TRUCKING @ SUNOCO Spiller Phone: (518) 482-4494
 Notifier Type: Responsible Party Notifier Name: EDWARD PORTER Notifier Phone: (518) 482-4494
 Caller Name: KEVIN KUTZSCHER Caller Agency: J A CARMAN TRUCKING Caller Phone: (518) 482-4494
 DEC Investigator: wtchrist Contact for more spill info: Contact Person Phone: (518) 465-9005

Category: Known petroleum or hazardous material release with minimal potential for fire/explosion (indoors or outdoors), drinking water contamination, or releases to surface waters.
 Class: Willing RP – No DEC Field Response – Corrective Action Initiated or Completed by RP or Other Agency

Spill Date	Date Cleanup Ceased	Cause of Spill	PBS # Involved	Meets Cleanup Standards	Penalty Recommended
12/26/1995	12/26/1995	EQUIPMENT FAILURE	4-443018	YES	NO

Material Spilled	Material Class	Quantity Spilled		Quantity Recovered		Resource(s) Affected
		Units		Units		
GASOLINE	PETROLEUM	4.00	GALLONS	4.00	GALLONS	SOIL

Caller Remarks:

LOOSE FITTING ON DROP ELBOW. ONTO CONCRETE AND PAVEMENT. FITTING TO BE REPAIRED. GASOLINE CLEANED UP.

DEC Investigator Remarks:

Prior to Sept, 2004 data translation this spill Lead_DEC Field was CHRISTENSEN SEE Edocs; 9415197, 9813466, 0009060; 9801349; 0008939. PBS 4-443018 (8706018, 9206040, 9601740) 0513590 (Edocs) BCP C401052?? (See 4-443018, former Cioffi Citgo Sunoco BP Cobble Pond Farm A&G Syed facility and 9415197 (Edocs), 9512070, 9813466 (Edocs), 0009060, 0513590 (Edocs), 0704559, 1707243.)

Map Identification Number 161



CIOFFI BROTHERS SUNOCO BROADWAY NEAR QUACKENBUSH
 705 BROADWAY @ CLINTON AV QUACKENBUSH SQALBANY, NY
 SUNOCO 705 BROADWAY

Spill Number: 9415197

Close Date: 01/19/2001
 TT-Id: 520A-0003-884

MAP LOCATION INFORMATION

Site location mapped by: MANUAL MAPPING (3)
 Approximate distance from property: 0 feet

ADDRESS CHANGE INFORMATION

Revised street: 705 BROADWAY
 Revised zip code: 12207

Source of Spill: GASOLINE STATION OR PBS FACILITY
 Notifier Type: Other
 Caller Name: BOB AMSZYNSKI
 DEC Investigator: KDGOERTZ

Spiller: SUNOCO CIOFFI BROTHERS
 Notifier Name:
 Caller Agency: VALLEY EQ
 Contact for more spill info:

Spiller Phone: (914) 561-4019
 Notifier Phone:
 Caller Phone: (518) 374-6755
 Contact Person Phone:

Category: Known or probable release, where, without action, there is a potential for a fire/explosion hazard (indoors or outdoors), contamination of drinking water supplies, or significant release to surface waters.
 Class: Willing RP – DEC Field Response – Corrective Action Initiated, Taken Over, or Completed by RP or Other Agency

Spill Date	Date Cleanup Ceased	Cause of Spill	Meets Cleanup Standards	Penalty Recommended
02/20/1995		EQUIPMENT FAILURE	NO	NO

Material Spilled	Material Class	Quantity Spilled	Units	Quantity Recovered	Units	Resource(s) Affected
GASOLINE	PETROLEUM	0	GALLONS	0	GALLONS	GROUNDWATER
MTBE (METHYL-TERT-BUTYL ETHER)	HAZARDOUS MATERIAL	0	UNKNOWN	0	UNKNOWN	GROUNDWATER

TANK TEST INFORMATION

Tank Number	Tank Size	Tank Test Method	Leak Rate	Gross Leak or Failure
		Unknown	0.00	UNKNOWN

Caller Remarks:

FOUND CONT. SOIL DIGGING AROUND UGT.

DEC Investigator Remarks:

Prior to Sept, 2004 data translation this spill Lead_DEC Field was GOERTZ SEE FOLDER (now Edocs); 9512070, 9813466, 0009060; 9801349; 0008939. (8706018, 9206040, 9601740, 9801349) PBS 4-443018; see 9415197, 9512070, 9813466, 0513590 (Edocs). BCP C401052?? (See 4-443018, former Cioffi Citgo Sunoco BP Cobble Pond Farm A&G Syed facility and 9415197 (Edocs), 9512070, 9813466 (Edocs), 0009060, 0513590 (Edocs), 0704559, 1707243.)

1/19/01: REMAINING CONTAMINATION CONSISTS OF MTBE ALONE. NO FURTHER WORK REQUIRED. (KG)

8/23/06 – FOIL 06/373, folder to be scanned to Edoc (done 9/06)

1/24/12 – FOIL 11/490, Edoc CD w/other Quackenbush Sq area sites

NYSDEC FALL 1998 MTBE SURVEY INFORMATION FOR 9415197

Maximum MTBE concentration: 8200.0 PPB
 BTEX offsite: No

Current MTBE concentration: 740.0 PPB

Source of MTBE

Number of private drinking water wells impacted: 0
 Number of public water supply wells impacted: 0
 Number of private drinking water wells impacted: 0
 Number of replacement wells drilled: 0

Steel Underground Storage Tank -
 Fiberglass Underground Tank -

Aboveground Storage Tank	-	Number of water main extensions:	0
Piping	-	Number of water main hookups:	0
Source not identified	- X	Number of residences provided w/ bottled water:	0
Other source	-	Number of people affected:	0

Indoor Air Impacts : No
 Aquifer Impacts : No

Ongoing remediation: No

Monitoring Frequency
 Monthly - Quarterly - X Semi-annual - Annual - Other -


Remedial Action used
 No Action -

Groundwater		Soil	
Pump and Treat	-	Soil Vapor extraction	-
Air sparging	-	Excavation and disposal	-
Bioreactor	-	Bioremediation	-
Natural attenuation	- X	Low temp thermal desorption	-
Oxygen injection	-	Oxygen injection	-
Biosparging	-	Other	-
Dual phase extraction	-		
Other	-		

Under investigation: No
 Dept. of Health involvement: No

 Dept. of Health Remarks: No remarks given for this spill

General Remarks: No remarks given for this spill

Map Identification Number 162
 **PAUL & SONS LEARNED ST**
 20 LEARNED ST
 PAUL & SONS PRODUCE 20 LERNAD ST

ALBANY, NY

Spill Number: 9412972

Close Date: 12/12/1997
 TT-Id: 520A-0002-795

MAP LOCATION INFORMATION
 Site location mapped by: MANUAL MAPPING (3)
 Approximate distance from property: 0 feet

ADDRESS CHANGE INFORMATION
 Revised street: NO CHANGE
 Revised zip code: 12207

Source of Spill: COMMERCIAL/INDUSTRIAL	Spiller: PAUL BASILE PAUL & SONS	Spiller Phone:
Notifier Type: Responsible Party	Notifier Name:	Notifier Phone:
Caller Name: FRED BASILE	Caller Agency: PAUL & SONS	Caller Phone: (518) 434-1318
DEC Investigator: WTCHRIST	Contact for more spill info:	Contact Person Phone:

Category: Known or probable release, where, without action, there is a potential for a fire/explosion hazard (indoors or outdoors), contamination of drinking water supplies, or significant release to surface waters.
 Class: Willing RP – DEC Field Response – Corrective Action Initiated, Taken Over, or Completed by RP or Other Agency

Spill Date	Date Cleanup Ceased	Cause of Spill	Meets Cleanup Standards		Penalty Recommended	
12/29/1994		EQUIPMENT FAILURE	NO		NO	

Material Spilled	Material Class	Quantity Spilled	Units	Quantity Recovered	Units	Resource(s) Affected
#2 FUEL OIL	PETROLEUM	0	GALLONS	0	GALLONS	SOIL

Caller Remarks:

3 5K UGTS LEAKING.

DEC Investigator Remarks:

Prior to Sept, 2004 data translation this spill Lead_DEC Field was CHRISTENSEN 09/28/95: This is additional information about material spilled from the translation of the old spill file: DIESEL, UNKNOWN.

SEE 9500868, 9607663, 9710723.

4/29/16 – FOIL W006531-042516, edocs w/9500868, 1205617, 9710723, 9412972, 9408352 sent via WebQA

3/2/17 – FOIL W018385-022117, EDOCS via WebQA w/9408352, 9500868, 1205617, 9710723, 9412972, 1203011

Map Identification Number 163



ALBANY HOUSING YARBOROUGH N. PEARL AHA

270 N. PEARL ST (AHA)
 IDA YARBOROUGH HOMES 270 N. PEARL ST.

ALBANY, NY

Spill Number: 9407661

Close Date: 01/25/1995

TT-Id: 520A-0002-903

MAP LOCATION INFORMATION

Site location mapped by: MANUAL MAPPING (4)

Approximate distance from property: 0 feet

ADDRESS CHANGE INFORMATION

Revised street: 270 N. PEARL ST

Revised zip code: 12207

Source of Spill: INSTITUTIONAL, EDUC, GOV, OTHER Spiller: ALBANY HOUSING AUTH AHA YARBOROUGH HOMES Spiller Phone: (518) 445-0711
 Notifier Type: Other Notifier Name: KLEEN RESOURCES Notifier Phone:
 Caller Name: BILL MAROHN Caller Agency: KLEEN RESOURCES Caller Phone: (518) 768-2316
 DEC Investigator: tesperbe Contact for more spill info: Contact Person Phone:

Category: Known or probable release, where, without action, there is a potential for a fire/explosion hazard (indoors or outdoors),
 contamination of drinking water supplies, or significant release to surface waters.
 Class: Willing RP – DEC Field Response – Corrective Action Initiated, Taken Over, or Completed by RP or Other Agency

Spill Date	Date Cleanup Ceased	Cause of Spill	PBS # Involved	Meets Cleanup Standards	Penalty Recommended
09/08/1994	12/28/1994	EQUIPMENT FAILURE	4-075485	UNKNOWN	NO

Material Spilled	Material Class	Quantity Spilled	Units	Quantity Recovered	Units	Resource(s) Affected
#2 FUEL OIL	PETROLEUM	0	POUNDS	0	POUNDS	SOIL

TANK TEST INFORMATION

Tank Number	Tank Size	Tank Test Method	Leak Rate	Gross Leak or Failure
1		Unknown	0.00	UNKNOWN

Caller Remarks:

FOUND CONT. SOIL W/SOIL BORINGS, 20K UGT PROBABLY STILL FULL, TS KNOWS SITE. SEE FOLDER. 12/28-CLOSURE RPT RECD.

DEC Investigator Remarks:

Prior to Sept, 2004 data translation this spill Lead_DEC Field was SPERBECK PBS 4-075485; 9209154

Map Identification Number 164



SAM'S SEPTIC SERV. MONTGOMERY ST
 164 MONTGOMERY ST
 SAM'S SEPTIC SERVICE 164 MONTGOMERY AVE

ALBANY, NY

Spill Number: 9208859

Close Date: 11/18/1992
 TT-Id: 520A-0000-849

MAP LOCATION INFORMATION

Site location mapped by: MANUAL MAPPING (3)
 Approximate distance from property: 0 feet

ADDRESS CHANGE INFORMATION

Revised street: NO CHANGE
 Revised zip code: 12207

Source of Spill: COMMERCIAL/INDUSTRIAL Spiller: JOE DINOVO – SAM'S SEPTIC SERVICE, JOE DINOVO Spiller Phone: (518) 463-3698
 Notifier Type: Other Notifier Name: Notifier Phone:
 Caller Name: DALE HITCHCOCK Caller Agency: PURELAND Caller Phone: (518) 756-3211
 DEC Investigator: WTCHRIST Contact for more spill info: Contact Person Phone:

Category: Known petroleum or hazardous material release with minimal potential for fire/explosion (indoors or outdoors), drinking water contamination, or releases to surface waters.
 Class: Willing RP – No DEC Field Response – Corrective Action Initiated or Completed by RP or Other Agency

Spill Date	Date Cleanup Ceased	Cause of Spill	Meets Cleanup Standards		Penalty Recommended	
10/31/1992	10/31/1992	EQUIPMENT FAILURE	UNKNOWN		NO	

Material Spilled	Material Class	Quantity Spilled		Quantity Recovered		Resource(s) Affected
		Units		Units		
UNKNOWN MATERIAL	OTHER	0	GALLONS	0	GALLONS	SOIL

Caller Remarks:

CONT. SOIL, STOCKPILED, W. SAND LAKE LF.

DEC Investigator Remarks:

Prior to Sept, 2004 data translation this spill Lead_DEC Field was CHRISTENSEN PBS 4-600118 (@ DeWitt St)

1/8/07 – rpt. (Pureland tank closure rpt., PBS correspondence) converted to Edocs for FOIL 06/564.

Map Identification Number 165 **BARRY SIMON MOBIL ERIE BLVD** **Spill Number: 9009740** **Close Date: 06/30/1994**
 COLONIE ST & ERIE BLVD ALBANY, NY TT-Id: 520A-0005-114
 (116 WATER ST?)

MAP LOCATION INFORMATION
 Site location mapped by: MANUAL MAPPING (3)
 Approximate distance from property: 0 feet

ADDRESS CHANGE INFORMATION
 Revised street: COLONIE ST. / ERIE BLVD.
 Revised zip code: NO CHANGE

Source of Spill: GASOLINE STATION OR PBS FACILITY Spiller: MOBIL BARRY SIMON (WOLF COAL) Spiller Phone:
 Notifier Type: Local Agency Notifier Name: Notifier Phone:
 Caller Name: LOUIE SANDERS Caller Agency: ALB DPW Caller Phone: (518) 432-1144
 DEC Investigator: KDGOERTZ Contact for more spill info: Contact Person Phone:

Category: Known or probable release, where, without action, there is a potential for a fire/explosion hazard (indoors or outdoors), contamination of drinking water supplies, or significant release to surface waters.
 Class: Willing RP – DEC Field Response – Corrective Action Initiated, Taken Over, or Completed by RP or Other Agency

Spill Date	Date Cleanup Ceased	Cause of Spill	Meets Cleanup Standards	Penalty Recommended
12/04/1990	06/30/1994	EQUIPMENT FAILURE	UNKNOWN	NO

Material Spilled	Material Class	Quantity Spilled	Units	Quantity Recovered	Units	Resource(s) Affected
GASOLINE	PETROLEUM	0	GALLONS	0	GALLONS	SEWER

Caller Remarks:

GAS IN SEWER APPARENTLY FROM MOBIL STATION. ALL OF THIS FILE IS LOCATED IN SPILL #8900540.

DEC Investigator Remarks:

Prior to Sept, 2004 data translation this spill Lead_DEC Field was GOERTZ

PBS 4-086509; see 8601676, 8602415, 8602625, 8900540 (Edoc), 9009740, 0110260 (Edoc).

Map Identification Number 166



WOLF COAL & OIL MOBIL COLONIE ST & ERIE BLVD
 COLONIE ST & ERIE BLVD
 (116 WATER ST?)

ALBANY, NY

Spill Number: 8900540

Close Date: 06/07/1989

TT-Id: 520A-0005-113

MAP LOCATION INFORMATION

Site location mapped by: MANUAL MAPPING (3)
 Approximate distance from property: 0 feet

ADDRESS CHANGE INFORMATION

Revised street: COLONIE ST. / ERIE BLVD.
 Revised zip code: NO CHANGE

Source of Spill: GASOLINE STATION OR PBS FACILITY
 Notifier Type: Other
 Caller Name: BOB GROSS
 DEC Investigator: MCDONALD

Spiller: BARRY SIMON, OWNER – B. SIMON (WOLF MOBIL)
 Notifier Name:
 Caller Agency: VALLEY EQUIPMENT
 Contact for more spill info:

Spiller Phone: (518) 465-4788
 Notifier Phone:
 Caller Phone: (518) 374-6755
 Contact Person Phone:

Category: Known or probable release, where, without action, there is a potential for a fire/explosion hazard (indoors or outdoors), contamination of drinking water supplies, or significant release to surface waters.
 Class: Willing RP – DEC Field Response – Corrective Action Initiated, Taken Over, or Completed by RP or Other Agency

Spill Date	Date Cleanup Ceased	Cause of Spill	PBS # Involved		Meets Cleanup Standards		Penalty Recommended
04/18/1989	06/07/1989	EQUIPMENT FAILURE	4-086509		UNKNOWN		NO
Material Spilled	Material Class	Quantity Spilled	Units	Quantity Recovered	Units	Resource(s) Affected	
GASOLINE	PETROLEUM	0	GALLONS	0	GALLONS	GROUNDWATER	

TANK TEST INFORMATION

Tank Number	Tank Size	Tank Test Method	Leak Rate	Gross Leak or Failure
		Unknown	0.00	UNKNOWN

Caller Remarks:

DISCOVERED UGT TAKING ON 70G. H2O. NO PRODUCT LOST-20 REMAINING PRODUCT TO BE PUMPED OUT. EXCAVATION UNDERWAY 4/19. STRONG CONTAMINATION ODOR @4-5'DEPTH ADJACENT TO TANK. SEE FILES. SEE HISTORY.

DEC Investigator Remarks:

See e-doc for additional information.

06/07/89: CLEAN HARBORS DUG 20', HIT SOLID CLAY. DRY HOLE, NO PROBLEMS NOTED. TANK TO BE ABANDONED IN PLACE.

PBS 4-086509; see 8601676, 8602415, 8602625, 8900540 (Edoc), 9009740, 0110260 (Edoc).

Map Identification Number 167 **MAINCARE BROS OIL LIVINGSTON AVE**
 98 LIVINGSTON AVE

Spill Number: 8701060 **Close Date: 05/07/1987**
 ALBANY, NY TT-Id: 520A-0002-783

MAP LOCATION INFORMATION
 Site location mapped by: MANUAL MAPPING (3)
 Approximate distance from property: 0 feet

ADDRESS CHANGE INFORMATION
 Revised street: NO CHANGE
 Revised zip code: 12207

Source of Spill: TANK TRUCK
 Notifier Type: Responsible Party
 Caller Name:
 DEC Investigator: weblain

Spiller: MAINCARE BROS OIL CO
 Notifier Name:
 Caller Agency:
 Contact for more spill info:

Spiller Phone:
 Notifier Phone:
 Caller Phone:
 Contact Person Phone:

Category: Known petroleum or hazardous material release with minimal potential for fire/explosion (indoors or outdoors), drinking water contamination, or releases to surface waters.
 Class: Willing RP – No DEC Field Response – Corrective Action Initiated or Completed by RP or Other Agency

Spill Date	Date Cleanup Ceased	Cause of Spill	Meets Cleanup Standards		Penalty Recommended	
05/07/1987	05/07/1987	EQUIPMENT FAILURE	UNKNOWN		NO	

Material Spilled	Material Class	Quantity Spilled	Units	Quantity Recovered	Units	Resource(s) Affected
#2 FUEL OIL	PETROLEUM	1.00	GALLONS	0.00	GALLONS	SOIL

Caller Remarks:

WAS CLEANED UP WITH ABSORBENT BY DRIVER.

DEC Investigator Remarks:

Prior to Sept, 2004 data translation this spill Lead_DEC Field was BLAIN

Map Identification Number 168



EMPIRE STATE STONE CO N. PEARL @ VAN WOERT ST

N. PEARL @ VAN WOERT ST ALBANY, NY
 EMPIRE STATE STONE CO NORTH PEARL AND VA

Spill Number: 1306470

Close Date: 12/06/2013

TT-Id: 520A-0292-399

MAP LOCATION INFORMATION

Site location mapped by: MANUAL MAPPING (3)
 Approximate distance from property: 0 feet

ADDRESS CHANGE INFORMATION

Revised street: N PEARL ST / VAN WOERT ST
 Revised zip code: 12207

Source of Spill: COMMERCIAL/INDUSTRIAL
 Notifier Type: Other
 Caller Name:
 DEC Investigator: MSFRANKL

Spiller: EMPIRE STATE STONE
 Notifier Name:
 Caller Agency:
 Contact for more spill info: EDWARD KINDLON

Spiller Phone:
 Notifier Phone:
 Caller Phone:
 Contact Person Phone: 518-331-4960

Spill Date	Date Cleanup Ceased	Cause of Spill	Meets Cleanup Standards		Penalty Recommended	
09/19/2013		DELIBERATE	NO		NO	

Material Spilled	Material Class	Quantity Spilled	Units	Quantity Recovered	Units	Resource(s) Affected
UNKNOWN MATERIAL	OTHER	0	UNKNOWN	0	UNKNOWN	SEWER

Caller Remarks:

Plastic pipe is flowing unknown liquid into the sewer from Empire State Stone.

DEC Investigator Remarks:

9/19 – MF on site. Met with owner of operation. They cut all kinds of stone there. Sometime during the operation, their recirculating pump quit working. There is what appears to be a high level sump pump in their recirculating tank. Once the pumps stopped, the tank filled up and the high level sump came on. The pump pumps it outside where the DGS person saw the material.

The owner told me they were cutting some white stone and only use water, no cutting chemicals.

While walking around, I did discover one drum appx 1/2 full in the back. She told me it was from the previous owner. The drum was labeled acetone. It appears solid and not leaking. I gave her the names of several contractors and advised her to have it properly disposed of.

The material ran down the street but did not make it to the catch basin. It did run over and possibly into a NiMo manhole so I notified Barb Schurer from Nat Grid. Also updated caller.

Based on what I saw, this spill can be closed. I will follow up to make sure the drum is properly handled.

10/22/13 – MF left msg for Amanda, owner. 465–5890. She has spoken to West Central, they looked at the drum and noted that it was a waste oil/water mix. They are working on disposal and she will contact me when it is gone.

10/31 – MF spoke to West Central. Drum to be disposed of on 11/14/13.

11/20 – MF telecon with West Central. Drum was disposed of. 11/21 – MF left message for Amanda. Requested receipts. 12/3 – Same as above.

12/6/13 – Disposal info received. Closed.

Map Identification Number 169

COUNTY WASTE LIVINGSTON @ N. PEARL ST
LIVINGSTON @ N. PEARL ST
ROADWAY SPILL LIVINGSTON/N PEARL ST

ALBANY, NY

Spill Number: 1211048

Close Date: 11/16/2012
TT-Id: 520A-0285-868

MAP LOCATION INFORMATION

Site location mapped by: MANUAL MAPPING (3)
Approximate distance from property: 0 feet

ADDRESS CHANGE INFORMATION

Revised street: LIVINGSTON AVE / N PEARL ST
Revised zip code: 12207

Source of Spill: COMMERCIAL/INDUSTRIAL	Spiller: COUNTY WASTE	Spiller Phone:
Notifier Type: Responsible Party	Notifier Name:	Notifier Phone:
Caller Name:	Caller Agency:	Caller Phone:
DEC Investigator: MSFRANKL	Contact for more spill info: DAVE MONAHAN	Contact Person Phone: 5186981713

Category: Known petroleum or hazardous material release with minimal potential for fire/explosion (indoors or outdoors), drinking water contamination, or releases to surface waters.
 Class: Any Type of RP, Including No RP – DEC Field Response – Corrective Action Not Required or Not Possible

Spill Date	Date Cleanup Ceased	Cause of Spill	Meets Cleanup Standards		Penalty Recommended	
11/16/2012		EQUIPMENT FAILURE	NO		NO	

Material Spilled	Material Class	Quantity Spilled	Units	Quantity Recovered	Units	Resource(s) Affected
HYDRAULIC OIL	PETROLEUM	4.00	GALLONS	0.00	GALLONS	

Caller Remarks:


Estimated at 40 Gallons (System Contents), Spill team and sweeping company enroute. Main Line Failure. No known resources affected per caller.

Caller recontacted and stated field contact had arrived on scene It is actually about 4 gallons, not 40.

DEC Investigator Remarks:

MF telecon w/ Monahan. Spill est 2 gallons. Spill already cleaned up. No drains impacts, all contained to concrete. No DER response.

Closed.

Map Identification Number 170	BURKINS & FOLEY MOVING N. LANSING ST	Spill Number: 1009819	Close Date: 01/31/2011
	39 N. LANSING ST	ALBANY, NY	TT-Id: 520A-0260-017
	BURKINS AND FOLEY MOVING 39 NORTH LANSIN		

MAP LOCATION INFORMATION
 Site location mapped by: MANUAL MAPPING (4)
 Approximate distance from property: 0 feet

ADDRESS CHANGE INFORMATION
 Revised street: 39 N LANSING ST
 Revised zip code: 12207

Source of Spill: COMMERCIAL VEHICLE	Spiller: BOB LONG – BURKINS ANF FOLEY MOVING	Spiller Phone:
Notifier Type: Other	Notifier Name:	Notifier Phone:
Caller Name:	Caller Agency:	Caller Phone:
DEC Investigator: MSFRANKL	Contact for more spill info: BOB LONG	Contact Person Phone:

Category: Known petroleum or hazardous material release with minimal potential for fire/explosion (indoors or outdoors), drinking water contamination, or releases to surface waters.

Class: Willing RP – DEC Field Response – Corrective Action Initiated, Taken Over, or Completed by RP or Other Agency

Spill Date	Date Cleanup Ceased	Cause of Spill	Meets Cleanup Standards	Penalty Recommended
12/14/2010		HUMAN ERROR	NO	NO

Material Spilled	Material Class	Quantity Spilled		Quantity Recovered		Resource(s) Affected
		Units		Units		
DIESEL	PETROLEUM	20.00	GALLONS	0.00	GALLONS	

Caller Remarks:

OVERFILL, SPILL TO DRIVEWAY/PARKING LOT. EDGEKO ENV. CONTACTED FOR CLEANUP.

DEC Investigator Remarks:

12/14/10, 17:44 – PNB called Long Oil, arranged for rep on site to call back, Jerry rpts at least 20gal spilled from side tank during fueling (moving co. employee left unattended?), no drains nearby, contained on cobblestone paving in alley w/oil dry, ice & snow on frozen ground, Long has called Edgeco Env. to complete clean-up tonight; relayed rpt. to MSF for morning followup.

12/15 – MF on site. Met with Brenda. Edgeco did a fairly good job cleaning up oil, but there is a bit of snow and oil left to be removed. Advised Edgeco to come back to site and get a bit more. Will be able to close this spill with disposal receipts.

1/6 – MF telcon w/ Edgeco Environmental regarding disposal info. 235-5687. They will get back to me.

1/20/11 – MF called Edgco Again. She is going to fax them to me.

1/24/11 – Called Edgco again. They will re-fax them to me today.

1/31/11 – Disposal rec't's received. Closed.

Map Identification Number 171

WOLF COAL OIL CO

Spill Number: 0804261

Close Date: 02/04/2009



116 WATER ST
WOLCOAL OIL CO 116 WATER STREET

ALBANY, NY 12207

TT-Id: 520A-0221-796

MAP LOCATION INFORMATION

Site location mapped by: MANUAL MAPPING (4)
Approximate distance from property: 0 feet

ADDRESS CHANGE INFORMATION

Revised street: NO CHANGE
Revised zip code: NO CHANGE

Source of Spill: COMMERCIAL/INDUSTRIAL
Notifier Type: Responsible Party
Caller Name:
DEC Investigator: WTCRIST

Spiller: BARRY SIMON – WOLF COAL OIL CO
Notifier Name:
Caller Agency:
Contact for more spill info: BARRY SIMON

Spiller Phone:
Notifier Phone:
Caller Phone:
Contact Person Phone: (518) 466-1880

Category: Known or probable release, where, without action, there is a potential for a fire/explosion hazard (indoors or outdoors), contamination of drinking water supplies, or significant release to surface waters.

Class: Willing RP – DEC Field Response – Corrective Action Initiated, Taken Over, or Completed by RP or Other Agency

Spill Date	Date Cleanup Ceased	Cause of Spill	Meets Cleanup Standards		Penalty Recommended	
07/14/2008		EQUIPMENT FAILURE	NO		NO	

Material Spilled	Material Class	Quantity Spilled	Units	Quantity Recovered	Units	Resource(s) Affected
DIESEL	PETROLEUM	0	GALLONS	0	GALLONS	SOIL

TANK TEST INFORMATION

Tank Number	Tank Size	Tank Test Method	Leak Rate	Gross Leak or Failure
	6000	Unknown	0.00	UNKNOWN

Caller Remarks:

FOUND CONTAMINATED SOIL WHILE REMOVING

DEC Investigator Remarks:


07/22/08 – Dug out old tanks and contaminated soil. Raw analytical data looks good. Some minor hits above TAGMS but no further remediation required. Closure report to follow. wtc

10/27/08 – Northeast Petroleum Technologies will send report tomorrow. wtc

11/19/08 – Received closure report from Northeast Petroleum Technologies. A review of the closure report raises questions on how

the water samples were taken. spoke to NE and samples were taken from water in the excavation. They will e-mail me color pictures of the excavation. wtc

02/03/09 – Further review of Closure Report was done. Site closed but does not meet NYS GW Standards. wtc

Map Identification Number 172 **CORNING PRESERVE** **Spill Number: 0702555** **Close Date: 06/01/2007**
 **BOAT LAUNCH** **ALBANY, NY** **TT-Id: 520A-0348-660**
ALBANY CORNING PRESERVE BOAT LAUNCH

MAP LOCATION INFORMATION
 Site location mapped by: **MANUAL MAPPING (3)**
 Approximate distance from property: **0 feet**

ADDRESS CHANGE INFORMATION
 Revised street: **NO CHANGE**
 Revised zip code: **UNKNOWN**

Source of Spill: **COMMERCIAL VEHICLE** Spiller: **UNKNOWN NAME – DENDROW PAINTING** Spiller Phone:
 Notifier Type: **Citizen** Notifier Name:
 Caller Name: Caller Agency: Notifier Phone:
 DEC Investigator: **msfrankl** Contact for more spill info: **ROGER GRAY** Caller Phone:
 Contact Person Phone: **(518) 434-8681**

Category: **Known or probable release, where, without action, there is a potential for a fire/explosion hazard (indoors or outdoors), contamination of drinking water supplies, or significant release to surface waters.**
 Class: **Any Type of RP, Including No RP – DEC Field Response – Corrective Action Not Required or Not Possible**

Spill Date	Date Cleanup Ceased	Cause of Spill	Meets Cleanup Standards		Penalty Recommended	
05/31/2007		DELIBERATE	NO		NO	

Material Spilled	Material Class	Quantity Spilled	Units	Quantity Recovered	Units	Resource(s) Affected
UNKNOWN MATERIAL	OTHER	0	GALLONS	0	GALLONS	SURFACE WATER

Caller Remarks:


Caller says that a Tank truck with the name Dendrow Painting from Plattsburgh had their hoses in the Hudson River pumping out a yellow material into the river. Would like DEC to investigate. Caller will be notifying the State Police.

DEC Investigator Remarks:

5/31 – MF and Keith Isles on site. Material appears to be pollen. Caller gave info. See Edocs for all data.

6/1 – MF on site. Pump on dock. Suction end of hose in water. Still some pollen in area. It appears that they were indeed pumping water out of river, not in.

6/4 – MF telecon with Marty O'Brien, EIC for DOT. He has contract for Dandrow painting. Dandrow's foreman told O'Brien he had a run in with caller on Thursday and that he told them what he was doing. Apparently everyone got frustrated and the foreman then went on to say that he was dumping acid into the river. In fact they were doing what we suspected and pumping water out of the river to use to wash the bridges.

Map Identification Number 173  **CAR IN PARKING LOT LIBERTY ST** **Spill Number: 0507538** **Close Date: 09/30/2005**
 LIBERTY ST PK LOT ALBANY, NY 12207 TT-Id: 520A-0005-951
 PARKING LOT LIBERTY ST

MAP LOCATION INFORMATION
 Site location mapped by: MANUAL MAPPING (5)
 Approximate distance from property: 0 feet

ADDRESS CHANGE INFORMATION
 Revised street: LIBERTY ST
 Revised zip code: NO CHANGE

Source of Spill: PASSENGER VEHICLE Spiller: UNKNOWN Spiller Phone:
 Notifier Type: Other Notifier Name: MARY BINDER Notifier Phone: (518) 473-0457
 Caller Name: MARY BINDER Caller Agency: NYS HOUSING Caller Phone: (518) 473-0457
 DEC Investigator: WTCHRIST Contact for more spill info: MARY BINDER Contact Person Phone: (518) 473-0457

Category: Known petroleum or hazardous material release with minimal potential for fire/explosion (indoors or outdoors), drinking water contamination, or releases to surface waters.
 Class: Willing RP – No DEC Field Response – Corrective Action Initiated or Completed by RP or Other Agency

Spill Date	Date Cleanup Ceased	Cause of Spill	Meets Cleanup Standards		Penalty Recommended	
09/23/2005		EQUIPMENT FAILURE	NO		NO	


Material Spilled	Material Class	Quantity Spilled	Units	Quantity Recovered	Units	Resource(s) Affected
GASOLINE	PETROLEUM	0	GALLONS	0	GALLONS	SOIL

Caller Remarks:

[none in original rpt]

DEC Investigator Remarks:

9/30/05 – No Dec response. wtc

Map Identification Number 174 **CAPITAL DIST SUPPLY BROADWAY** **Spill Number: 0109467** **Close Date: 01/11/2002**
 850 BROADWAY ALBANY, NY TT-Id: 520A-0002-109
 CAPITAL DIST SUPPLY CO 850 BROADWAY

MAP LOCATION INFORMATION
 Site location mapped by: MANUAL MAPPING (3)
 Approximate distance from property: 0 feet

ADDRESS CHANGE INFORMATION
 Revised street: NO CHANGE
 Revised zip code: 12207

Source of Spill: COMMERCIAL/INDUSTRIAL Spiller: MR ZIMMA – CAPITAL DIST SUPPLY CO Spiller Phone:
 Notifier Type: Other Notifier Name: Notifier Phone:
 Caller Name: DALE HITCHCOCK Caller Agency: ALBANY TANK SERVICES Caller Phone: (518) 756-6527
 DEC Investigator: WTCHRIST Contact for more spill info: MR ZIMMA (465-3421) Contact Person Phone:

Category: Known or probable release, where, without action, there is a potential for a fire/explosion hazard (indoors or outdoors),
 contamination of drinking water supplies, or significant release to surface waters.
 Class: Willing RP – DEC Field Response – Corrective Action Initiated, Taken Over, or Completed by RP or Other Agency

Spill Date	Date Cleanup Ceased	Cause of Spill	Meets Cleanup Standards		Penalty Recommended	
12/27/2001		EQUIPMENT FAILURE	YES		NO	


Material Spilled	Material Class	Quantity Spilled	Units	Quantity Recovered	Units	Resource(s) Affected
#2 FUEL OIL	PETROLEUM	0	GALLONS	0	GALLONS	SOIL

Caller Remarks:

caller closing tank in place and discovered leak – no clean up

DEC Investigator Remarks:

Prior to Sept, 2004 data translation this spill Lead_DEC Field was CHRISTENSEN 01/11/2002 – Received analytical report (see Edocs) from Albany Tank Services. Soil sample meets TAGMs standards. Closure letter sent to RP on 01/11/2002. wtc

Map Identification Number 175 **CIOFFI/CITY OF ALBANY MONTGOMERY ST** **Spill Number: 0008939** **Close Date: 01/26/2004**
 78 & 80 MONTGOMERY ST ALBANY, NY TT-Id: 520A-0004-810
 78& 80 MONTGOMERY ST NEAR QUACKENBUSH SQ

MAP LOCATION INFORMATION
 Site location mapped by: MANUAL MAPPING (3)
 Approximate distance from property: 0 feet

ADDRESS CHANGE INFORMATION
 Revised street: 78 / 80 MONTGOMERY ST
 Revised zip code: 12207

Source of Spill: INSTITUTIONAL, EDUC, GOV, OTHER	Spiller: GARY STIGLMEIER – CITY OF ALBANY	Spiller Phone:
Notifier Type: Other	Notifier Name: SAME ***	Notifier Phone:
Caller Name: JOHN JOHNSON (PRECISION)	Caller Agency: PRECISION ENV. (SP)	Caller Phone: (518) 885-4399
DEC Investigator: KDGOERTZ	Contact for more spill info: JOHN JOHNSON	Contact Person Phone: (518) 885-4399

Category: Known or probable release, where, without action, there is a potential for a fire/explosion hazard (indoors or outdoors), contamination of drinking water supplies, or significant release to surface waters.
 Class: Unable or Unwilling RP – DEC Field Response – DEC Corrective Action Required

Spill Date	Date Cleanup Ceased	Cause of Spill	Meets Cleanup Standards		Penalty Recommended	
11/01/2000		EQUIPMENT FAILURE	NO		YES	

Material Spilled	Material Class	Quantity Spilled		Quantity Recovered		Resource(s) Affected
			Units		Units	
DIESEL	PETROLEUM	0	GALLONS	0	GALLONS	SOIL
GASOLINE	PETROLEUM	0	GALLONS	0	GALLONS	SOIL

Caller Remarks:

while pulling tanks ground cont. was found.

DEC Investigator Remarks:

3/13/01: AS PER A PHONE CALL FROM DEBBY FLYNN OF ALBANY DEVELOPMENT CORP., THE CITY PURCHASED 80 MONTGOMERY STREET FROM CIOFFI IN 1970 AND THEN PURCHASE 78 MONTGOMERY IN 1978. SHE ALSO INFORMED ME THAT HEIR COUNSEL IS GARY STIGLMEIER. (KG)


(See Edocs; 8706018, 9206040, 9415197, 9512070, 9601740, 9801349*, 9813466, 0009060; BCP C401052?)

3/23/01: ON THIS DATE I PARTICIPATED IN A MEETING WITH THE CITY OF ALBANY, THE CIOFFI BROTHERS, THE ALDC, AND THE ATTORNEY GENERAL. WE DISCUSSED DEPARTMENT REQUIREMENTS FOR FUTURE WORK, AND LIABILITY ISSUES. I INFORMED THEM THAT I WILL GIVE THEM 2 WEEKS TO EXCEPT RESPONSIBILITY AND COMMITT TO PERFORMING THE REQUIRED WORK. IF A POSITIVE RESPONSE IS NOT RECEIVED BY THAT TIME, THE DEPARTMENT WILL TAKE OVER THE PROJECT. RP LETTERS TO GO OUT IN NEAR FUTURE. (KG)

4/10/01-INTERIM ISR TO C.O.

1/26/04: Recieved 12/03 report. Contaminant concentrations associated with this project remain well below 1ppm. No further action is required. However, there is more significant contamination still associated with the Pump House (spill #9801349). Due to the overlap of these two projects, most of the data and info associated with spill #0008939 is located in file #9801349. (KG)

1/24/12 – FOIL 11/490, Edoc CD w/other Quackenbush Sq area sites

Map Identification Number 176  **CAR BROADWAY @ QUAY ST** **Spill Number: 0807810** **Close Date: 10/10/2008**
 BROADWAY @ QUACKENBUSH SQ ALBANY, NY 12207 TT-Id: 520A-0223-700
 ROADWAY BROADWAY AT QUACKENBUSH SQ

MAP LOCATION INFORMATION

Site location mapped by: MANUAL MAPPING (3)
 Approximate distance from property: 5 feet to the SW*

ADDRESS CHANGE INFORMATION

Revised street: BROADWAY / QUACKENBUSH SQ
 Revised zip code: NO CHANGE

Source of Spill: PASSENGER VEHICLE Spiller: CHIEF MOORE – VEHICLE Spiller Phone:
 Notifier Type: Fire Department Notifier Name: Notifier Phone:
 Caller Name: Caller Agency: Caller Phone:
 DEC Investigator: WTCHRIST Contact for more spill info: CHIEF MOORE Contact Person Phone: (518) 858-0098

Category: Known petroleum or hazardous material release with minimal potential for fire/explosion (indoors or outdoors), drinking water contamination, or releases to surface waters.

Class: Willing RP – No DEC Field Response – Corrective Action Initiated or Completed by RP or Other Agency

Spill Date	Date Cleanup Ceased	Cause of Spill	Meets Cleanup Standards		Penalty Recommended	
10/10/2008		EQUIPMENT FAILURE	NO			


Material Spilled	Material Class	Quantity Spilled	Units	Quantity Recovered	Units	Resource(s) Affected
GASOLINE	PETROLEUM	6.00	GALLONS	3.00	GALLONS	SOIL

Caller Remarks:

A leaking gas tank is causing abov spill. Fire dept. has the spill contained with speedy dry.

DEC Investigator Remarks:

10/27/08 – Spoke to Fire Chief, Monor gasoline spill, contained by fire department. No response. Closed wtc

Map Identification Number 177  **SPOTO RES SEWAGE TEN BROECK ST** **Spill Number: 0208293** **Close Date: 11/11/2002**
 57 TEN BROECK ST SEWAGE ALBANY, NY TT-Id: 520A-0004-654
 57 TENBROECK ST

MAP LOCATION INFORMATION

Site location mapped by: MANUAL MAPPING (3)
 Approximate distance from property: 5 feet to the W*

ADDRESS CHANGE INFORMATION

Revised street: 57 TEN BROECK ST
 Revised zip code: 11210

Source of Spill: UNKNOWN	Spiller: UNKNOWN	Spiller Phone:
Notifier Type: Affected Persons	Notifier Name: SAME ***	Notifier Phone:
Caller Name: CHEYANNE SPOTO	Caller Agency: CITIZEN	Caller Phone: (518) 463-6209
DEC Investigator: WTCHRIST	Contact for more spill info: CHEYANNE SPOTO	Contact Person Phone: (518) 463-6209

Category: Possible petroleum release with minimal potential for fire/explosion (indoors or outdoors), drinking water contamination, or releases to surface waters, known releases with no potential for damage, or non-petroleum/non-hazardous spills.
 Class: Any Type of RP Including No RP – No DEC Field Response – Corrective Action by Spill Response Not Required

Spill Date	Date Cleanup Ceased	Cause of Spill	Meets Cleanup Standards		Penalty Recommended	
11/10/2002		EQUIPMENT FAILURE	NO		NO	

Material Spilled	Material Class	Quantity Spilled		Quantity Recovered		Resource(s) Affected
		Units		Units		
RAW SEWAGE	OTHER	0	GALLONS	0	GALLONS	SOIL


Caller Remarks:

CALLER STATES SEWER IS BACKING UP AT HER RESIDENCE. CALLER HAS CONTACTED THE ALBANY CITY DPW THEY RESPONDED AND ADVISED HER THAT SEWER LINE ON HER STREET IS A PRIVATE LINE AND NOT THEIR RESPONSIBILITY. CALLER LIVES IN BASEMENT APARTMENT AND IS UNABLE TO CONTACT HER LANDLORD.

DEC Investigator Remarks:

Prior to Sept, 2004 data translation this spill Lead_DEC Field was CHRISTENSEN/WATER REF'd TO WATER.

[COMPUTER SEARCH ON 463-6209 FINDS FRANCESCA MILLS AT 26 IDA YARBOROUGH APTs; 57 TEN BROECK HAS 3 LISTINGS BUT NONE FOR SPOTO]

Map Identification Number 178	FORMER CITY PUMP HOUSE QUACKENBUSH SQ	Spill Number: 9801349	Close Date: 06/09/2005
	21 QUACKENBUSH SQUARE (OFF BROADWAY) VACANT BUILDING 21 QUACKENBUSH SQUARE	ALBANY, NY	TT-Id: 520A-0004-867

MAP LOCATION INFORMATION

Site location mapped by: MANUAL MAPPING (3)
 Approximate distance from property: 15 feet to the SSW*

ADDRESS CHANGE INFORMATION

Revised street: 21 QUACKENBUSH SQUARE
 Revised zip code: 12207

Source of Spill: INSTITUTIONAL, EDUC, GOV, OTHER
 Notifier Type: Other
 Caller Name: JOHN JOHNSON
 DEC Investigator: KDGOERTZ

Spiller: GEORGE LEVIELLE – CITY OF ALBANY
 Notifier Name: JOHN JOHNSON
 Caller Agency: PRECISION ENVIRONMENTAL*
 Contact for more spill info: GEORGE LEVIELLE

Spiller Phone: (518) 434-2532
 Notifier Phone: (518) 885-4399
 Caller Phone: (518) 885-4399
 Contact Person Phone: (518) 434-2532 ext. 1
 ext: 15

Category: Known or probable release, where, without action, there is a potential for a fire/explosion hazard (indoors or outdoors), contamination of drinking water supplies, or significant release to surface waters.
 Class: Willing RP – DEC Field Response – Corrective Action Initiated, Taken Over, or Completed by RP or Other Agency

Spill Date	Date Cleanup Ceased	Cause of Spill	PBS # Involved	Meets Cleanup Standards	Penalty Recommended
04/30/1998		EQUIPMENT FAILURE	4-420107	NO	NO

Material Spilled	Material Class	Quantity Spilled		Quantity Recovered		Resource(s) Affected
			Units		Units	
#2 FUEL OIL	PETROLEUM	0	GALLONS	0	GALLONS	SOIL
GASOLINE	PETROLEUM	0	GALLONS	0	GALLONS	SOIL

Caller Remarks:

CALLER RESPONDED TO ABOVE LOCATION FOR TANK REMOVAL. ABOVE MATERIAL DISCOVERED SPILLED IN AREA. FURTHER TESTING AND EXCAVATION TO BE DONE AT A LATER TIME.

DEC Investigator Remarks:

SEE folders (now Edocs); 8706018, 9206040, 9415197, 9512070, 9601740, 9813466, 0008939, 0009060. PBS 4-420107?


ON 11/17/98, BILL C. AND I VISITED THIS SITE TO IDENTIFY THE TWO SPILL AREAS ON THIS SITE AND TO DETERMINE IF THEIR ARE ANY LIKELY SOURCES TO THE CONTAMINATION DISCOVERED AT THE PUMP HOUSE LOCATION. NO SOURCES WERE OBVIOUS. (KG)

10/8/99 – CLOSURE REPORT RECEIVED FOR 750 UST. Meets standards.

1/26/04: Reviewed latest groundwater data. Further investigation is required to define this plume. This project has had overlap with spill #9601740 (Quackenbush Square) and Spill #0008939 (Montgomery Street). See those files for additional information. (KG)

6/9/05: Received latest report. Only one MW remains contaminated. Plume has been defined and shown to be collapsing. No further work is needed. (KG)

1/24/12 – FOIL 11/490, Edoc CD w/other Quackenbush Sq area sites

Map Identification Number 179  **RYDER TRUCK ERIE BLVD** **Spill Number: 9516743** **Close Date: 08/20/1996**
 10 ERIE BLVD ALBANY, NY TT-Id: 520A-0002-799
 RYDER TRUCK RENTAL INC 10 ERIE BLVD

MAP LOCATION INFORMATION

Site location mapped by: MANUAL MAPPING (3)
 Approximate distance from property: 20 feet to the NE*

ADDRESS CHANGE INFORMATION

Revised street: NO CHANGE
 Revised zip code: 12204

Source of Spill: COMMERCIAL/INDUSTRIAL Spiller: JOE FUSCO – RYDER TRUCK RENTAL INC Spiller Phone: (518) 436-9715
 Notifier Type: Other Notifier Name: JEFF MELFOCHIK Notifier Phone: (908) 302-9500
 Caller Name: JEFF MELFOCHIK Caller Agency: OGDEN ENVIROMENTAL SER. Caller Phone: (908) 302-9500
 DEC Investigator: wtchrist Contact for more spill info: JOE FUSCO Contact Person Phone: (518) 436-9715

Category: Known or probable release, where, without action, there is a potential for a fire/explosion hazard (indoors or outdoors),
 contamination of drinking water supplies, or significant release to surface waters.

Class: Willing RP – DEC Field Response – Corrective Action Initiated, Taken Over, or Completed by RP or Other Agency

Spill Date	Date Cleanup Ceased	Cause of Spill	Meets Cleanup Standards		Penalty Recommended	
02/07/1996	08/20/1996	EQUIPMENT FAILURE	NO		NO	
Material Spilled	Material Class	Quantity Spilled	Units	Quantity Recovered	Units	Resource(s) Affected
MOTOR OIL	PETROLEUM	20.00	GALLONS	0.00	GALLONS	SOIL

Caller Remarks:

LINE FAILED – CLEANED UP SCHEDULED PENDING BIDS – SOIL REMOVAL

DEC Investigator Remarks:

Prior to Sept, 2004 data translation this spill Lead_DEC Field was CHRISTENSEN 6K UGT W/LINE LEAK, VALLEY Eq TO REPAIR 1st Wk IN APRIL, TO NOTIFY WTC WHEN WORK IS BEING DONE.


8/7/96 SPOKE WITH JEFF MARUTELLAR OF RYDER TRUCKING. LINE ABANDOND, SOIL REMOVED, REPORT TO BE SENT.

8/20/96 REPORT RECEIVED SITE CLOSED 8/20/96

PBS 4-435287; 8604786, 8708160, 8804273, 8900577, 8901422, 9011390, 9207815, 9310972, 9407214, 9502437 (Edocs), 9516743, 9605317,

9712563 (Edocs), 0609230 (Edocs), 1410865

4/8/15 – FOIL 15/090, rpts & files for all spills on Edoc CD (8604786, 8708160, 8804273, 8900577, 8901422, 9011390, 9207815, 9310972, 9407214, 9502437, 9516743, 9605317, 9712563, 0609230, 1410865)

Map Identification Number 180 **RYDER TRUCK ERIE BLVD** **Spill Number: 9502437** **Close Date: 06/20/1995**
 10 ERIE BLVD ALBANY, NY TT-Id: 520A-0002-797
 RYDER TRUCK 10 ERIE BLVD

MAP LOCATION INFORMATION

Site location mapped by: MANUAL MAPPING (3)
 Approximate distance from property: 20 feet to the NE*

ADDRESS CHANGE INFORMATION

Revised street: NO CHANGE
 Revised zip code: 12204

Source of Spill: COMMERCIAL/INDUSTRIAL Spiller: RYDER TRUCK Spiller Phone:
 Notifier Type: Other Notifier Name: Notifier Phone:
 Caller Name: ERIC ZILINSKY Caller Agency: RANSOM ENV Caller Phone: (518) 465-1822
 DEC Investigator: wtchrist Contact for more spill info: Contact Person Phone:

Category: Known or probable release, where, without action, there is a potential for a fire/explosion hazard (indoors or outdoors),
 contamination of drinking water supplies, or significant release to surface waters.
 Class: Willing RP – DEC Field Response – Corrective Action Initiated, Taken Over, or Completed by RP or Other Agency

Spill Date	Date Cleanup Ceased	Cause of Spill	Meets Cleanup Standards	Penalty Recommended
05/26/1995	06/15/1995	EQUIPMENT FAILURE	UNKNOWN	NO

Material Spilled	Material Class	Quantity Spilled	Units	Quantity Recovered	Units	Resource(s) Affected
TOLUOL	HAZARDOUS MATERIAL	0	POUNDS	0	POUNDS	SOIL

Caller Remarks:


FOUND CONT. SOIL @ TANK PULL. SEE FOLDER FOR CLOSURE RPT.

DEC Investigator Remarks:

Prior to Sept, 2004 data translation this spill Lead_DEC Field was CHRISTENSEN

PBS 4-435287; 8604786, 8708160, 8804273, 8900577, 8901422, 9011390, 9207815, 9310972, 9407214, 9502437 (Edocs), 9516743, 9605317, 9712563 (Edocs), 0609230 (Edocs), 1410865

4/8/15 – FOIL 15/090, rpts & files for all spills on Edoc CD (8604786, 8708160, 8804273, 8900577, 8901422, 9011390, 9207815, 9310972, 9407214, 9502437, 9516743, 9605317, 9712563, 0609230, 1410865)

Map Identification Number 181 **RYDER TRUCK ERIE BLVD** **Spill Number: 9407214** **Close Date: 09/19/1994**
 10 ERIE BLVD ALBANY, NY TT-Id: 520A-0002-794
 RYDER TRUCK RENTAL 10 ERIE BLVD

MAP LOCATION INFORMATION

Site location mapped by: MANUAL MAPPING (3)
 Approximate distance from property: 20 feet to the NE*

ADDRESS CHANGE INFORMATION

Revised street: NO CHANGE
 Revised zip code: 12204

Source of Spill: COMMERCIAL/INDUSTRIAL Spiller: RYDER TRUCK RENTAL Spiller Phone: (518) 436-9715
 Notifier Type: Responsible Party Notifier Name: Notifier Phone:
 Caller Name: MICHAEL TROMBLEY Caller Agency: RYDER Caller Phone: (518) 438-7206
 DEC Investigator: weblain Contact for more spill info: Contact Person Phone:

Category: Known petroleum or hazardous material release with minimal potential for fire/explosion (indoors or outdoors), drinking water contamination, or releases to surface waters.

Class: Willing RP – DEC Field Response – Corrective Action Initiated, Taken Over, or Completed by RP or Other Agency

Spill Date	Date Cleanup Ceased	Cause of Spill	Meets Cleanup Standards	Penalty Recommended
08/29/1994	08/30/1994	EQUIPMENT FAILURE	UNKNOWN	NO

Material Spilled	Material Class	Quantity Spilled	Units	Quantity Recovered	Units	Resource(s) Affected
MOTOR OIL	PETROLEUM	0	POUNDS	0	POUNDS	SOIL
NON PCB OIL	PETROLEUM	40.00	GALLONS	0.00	GALLONS	SOIL

Caller Remarks:

HOSE BROKE UNDER PRESSURE, US TECH CLEANING. 8/30,7:45-BLAIN @ SITE, U S TECH REMOVING CONT. SOIL FOR DISPOSAL. COMPLETE.


DEC Investigator Remarks:

Prior to Sept, 2004 data translation this spill Lead_DEC Field was BLAIN

PBS 4-435287; 8604786, 8708160, 8804273, 8900577, 8901422, 9011390, 9207815, 9310972, 9407214, 9502437 (Edocs), 9516743, 9605317, 9712563 (Edocs), 0609230 (Edocs), 1410865

4/8/15 – FOIL 15/090, rpts & files for all spills on Edoc CD (8604786, 8708160, 8804273, 8900577, 8901422, 9011390, 9207815,

9310972, 9407214, 9502437, 9516743, 9605317, 9712563, 0609230, 1410865)

Map Identification Number 182  **RYDER TRUCK ERIE BLVD** **Spill Number: 9207815** **Close Date: 10/08/1992**
 10 ERIE BLVD ALBANY, NY TT-Id: 520A-0002-178
 RYDER TRUCK RENTAL 10 ERIE BLVD.

MAP LOCATION INFORMATION

Site location mapped by: MANUAL MAPPING (3)
 Approximate distance from property: 20 feet to the NE*

ADDRESS CHANGE INFORMATION

Revised street: NO CHANGE
 Revised zip code: 12204

Source of Spill: COMMERCIAL/INDUSTRIAL Spiller: RYDER TRUCK RENTAL Spiller Phone:
 Notifier Type: Responsible Party Notifier Name: Notifier Phone:
 Caller Name: MICHAEL TROMBLEY Caller Agency: RYDER Caller Phone: (518) 438-7206
 DEC Investigator: wtchrist Contact for more spill info: Contact Person Phone:

Category: Known petroleum or hazardous material release with minimal potential for fire/explosion (indoors or outdoors), drinking water contamination, or releases to surface waters.

Class: Willing RP – DEC Field Response – Corrective Action Initiated, Taken Over, or Completed by RP or Other Agency

Spill Date	Date Cleanup Ceased	Cause of Spill	Meets Cleanup Standards		Penalty Recommended	
10/05/1992	10/07/1992	EQUIPMENT FAILURE	UNKNOWN		NO	
Material Spilled	Material Class	Quantity Spilled	Units	Quantity Recovered	Units	Resource(s) Affected
LUBE OIL	PETROLEUM	20.00	GALLONS	0.00	GALLONS	SOIL

Caller Remarks:


FOUND BROKEN LINE ON UGT. 10/7-WTC @ SITE, <1YD SOIL STOCKPILED PENDING TEST RESULTS, MAY BE USED WHEN NEW TANKS ARE INSTALLED.

DEC Investigator Remarks:

Prior to Sept, 2004 data translation this spill Lead_DEC Field was CHRISTENSEN

PBS 4-435287; 8604786, 8708160, 8804273, 8900577, 8901422, 9011390, 9207815, 9310972, 9407214, 9502437 (Edocs), 9516743, 9605317, 9712563 (Edocs), 0609230 (Edocs), 1410865

4/8/15 – FOIL 15/090, rpts & files for all spills on Edoc CD (8604786, 8708160, 8804273, 8900577, 8901422, 9011390, 9207815, 9310972, 9407214, 9502437, 9516743, 9605317, 9712563, 0609230, 1410865)

Map Identification Number 183
 **RYDER TRUCK ERIE BLVD**
 10 ERIE BLVD
 RYDER TRUCK 10 ERIE BLVD

ALBANY, NY

Spill Number: 8901422

Close Date: 05/12/1989
 TT-Id: 520A-0002-177

MAP LOCATION INFORMATION

Site location mapped by: MANUAL MAPPING (3)
 Approximate distance from property: 20 feet to the NE*

ADDRESS CHANGE INFORMATION

Revised street: NO CHANGE
 Revised zip code: 12204

Source of Spill: COMMERCIAL/INDUSTRIAL
 Notifier Type: Responsible Party
 Caller Name: MIKE
 DEC Investigator: MCDONALD

Spiller: RYDER TRUCK RENTAL
 Notifier Name:
 Caller Agency: RYDER TRUCK
 Contact for more spill info:

Spiller Phone: (518) 436-9715
 Notifier Phone:
 Caller Phone: (518) 436-9715
 Contact Person Phone:

Category: Known or probable release, where, without action, there is a potential for a fire/explosion hazard (indoors or outdoors), contamination of drinking water supplies, or significant release to surface waters.

Class: Willing RP – DEC Field Response – Corrective Action Initiated, Taken Over, or Completed by RP or Other Agency

Spill Date	Date Cleanup Ceased	Cause of Spill	Meets Cleanup Standards	Penalty Recommended
05/12/1989	05/12/1989	EQUIPMENT FAILURE	UNKNOWN	NO

Material Spilled	Material Class	Quantity Spilled	Units	Quantity Recovered	Units	Resource(s) Affected
DIESEL	PETROLEUM	30.00	GALLONS	0.00	GALLONS	SOIL

Caller Remarks:

LINE LEAK. OIL ON WATER IN EXCAVATION. USING SORBENT PADS, PUMPING OIL, WATER INTO 55GAL. DRUMS. BELIEVE ADJACENT EXCAVATION CAUSED LEAK. EOI HIRED TO PUMP FUEL OIL OUT OF HOLE. CLEAN-UP SATISFACTORY

DEC Investigator Remarks:

PBS 4-435287; 8604786, 8708160, 8804273, 8900577, 8901422, 9011390, 9207815, 9310972, 9407214, 9502437 (Edocs), 9516743, 9605317, 9712563 (Edocs), 0609230 (Edocs), 1410865

4/8/15 – FOIL 15/090, rpts & files for all spills on Edoc CD (8604786, 8708160, 8804273, 8900577, 8901422, 9011390, 9207815, 9310972, 9407214, 9502437, 9516743, 9605317, 9712563, 0609230, 1410865)

Map Identification Number 184

RYDER TRUCK ERIE BLVD

Spill Number: 8804273

Close Date: 08/31/1988



10 ERIE BLVD
RYDER TRUCK RENTAL 10 ERIE BLVD

ALBANY, NY

TT-Id: 520A-0002-787

MAP LOCATION INFORMATION

Site location mapped by: MANUAL MAPPING (3)
Approximate distance from property: 20 feet to the NE*

ADDRESS CHANGE INFORMATION

Revised street: NO CHANGE
Revised zip code: 12204

Source of Spill: COMMERCIAL/INDUSTRIAL
Notifier Type: Responsible Party
Caller Name: MICHAEL TROMBLEY
DEC Investigator: MCDONALD

Spiller: RYDER TRUCK RENTAL
Notifier Name:
Caller Agency: RYDER
Contact for more spill info:

Spiller Phone:
Notifier Phone:
Caller Phone: (518) 436-9715
Contact Person Phone:

Category: Known petroleum or hazardous material release with minimal potential for fire/explosion (indoors or outdoors), drinking water contamination, or releases to surface waters.

Class: Willing RP – No DEC Field Response – Corrective Action Initiated or Completed by RP or Other Agency

Spill Date	Date Cleanup Ceased	Cause of Spill	PBS # Involved	Meets Cleanup Standards	Penalty Recommended
08/15/1988	08/15/1988	EQUIPMENT FAILURE	4-388386	UNKNOWN	NO

Material Spilled	Material Class	Quantity Spilled	Units	Quantity Recovered	Units	Resource(s) Affected
DIESEL	PETROLEUM	20.00	GALLONS	0.00	GALLONS	SOIL

TANK TEST INFORMATION

Tank Number	Tank Size	Tank Test Method	Leak Rate	Gross Leak or Failure
		Unknown	0.00	UNKNOWN


Caller Remarks:

SPILL WHILE FILLING TRUCK CONTAINED ON PAVEMENT, USING SORBENTS TO CLEAN. MCDONALD TALKED TO TROMBLEY, WILL CLEAN UP AND DISPOSE, NO FURTHER PROBLEMS. NO DEC INSPECTION.

DEC Investigator Remarks:

PBS 4-435287; 8604786, 8708160, 8804273, 8900577, 8901422, 9011390, 9207815, 9310972, 9407214, 9502437 (Edocs), 9516743, 9605317, 9712563 (Edocs), 0609230 (Edocs), 1410865

4/8/15 – FOIL 15/090, rpts & files for all spills on Edoc CD (8604786, 8708160, 8804273, 8900577, 8901422, 9011390, 9207815, 9310972, 9407214, 9502437, 9516743, 9605317, 9712563, 0609230, 1410865)

Map Identification Number 185 **RYDER TRUCK ERIE BLVD DRUMS IN TRUCKS** **Spill Number: 8604786** **Close Date: 03/31/1987**
 10 ERIE BLVD ALBANY, NY TT-Id: 520A-0001-572
 N. ALBANY

MAP LOCATION INFORMATION

Site location mapped by: MANUAL MAPPING (3)
 Approximate distance from property: 20 feet to the NE*

ADDRESS CHANGE INFORMATION

Revised street: NO CHANGE
 Revised zip code: 12204

Source of Spill: COMMERCIAL VEHICLE Spiller: RYDER TRUCK CO Spiller Phone:
 Notifier Type: Fire Department Notifier Name: Notifier Phone:
 Caller Name: Caller Agency: Caller Phone:
 DEC Investigator: weblain Contact for more spill info: Contact Person Phone:

Category: Known or probable release, where, without action, there is a potential for a fire/explosion hazard (indoors or outdoors),
 contamination of drinking water supplies, or significant release to surface waters.

Class: Any Type of RP, Including No RP – DEC Field Response – Corrective Action Not Required or Not Possible

Spill Date	Date Cleanup Ceased	Cause of Spill	Meets Cleanup Standards	Penalty Recommended
10/27/1986	03/31/1987	ABANDONED DRUM	UNKNOWN	NO

Material Spilled	Material Class	Quantity Spilled	Units	Quantity Recovered	Units	Resource(s) Affected
2-PROPANONE	HAZARDOUS MATERIAL	0	GALLONS	0	GALLONS	SOIL
ETHYL ALCOHOL	OTHER	0	GALLONS	0	GALLONS	SOIL

Caller Remarks:


2 TRUCKS/DRUMS ON BOARD & OTHER CHEMICALS-NO SPILLAGE NOTED

DEC Investigator Remarks:

Prior to Sept, 2004 data translation this spill Lead_DEC Field was BLAIN 09/28/95: This is additional information about material spilled from the translation of the old spill file: ACETONEDYL ALCOHL.

PBS 4-435287; 8604786, 8708160, 8804273, 8900577, 8901422, 9011390, 9207815, 9310972, 9407214, 9502437 (Edocs), 9516743, 9605317, 9712563 (Edocs), 0609230 (Edocs), 1410865

4/8/15 – FOIL 15/090, rpts & files for all spills on Edoc CD (8604786, 8708160, 8804273, 8900577, 8901422, 9011390, 9207815, 9310972, 9407214, 9502437, 9516743, 9605317, 9712563, 0609230, 1410865)

Map Identification Number 186 **DEC WAREHOUSE**
 10 NORTH FERRY ST

ALBANY, NY 12233

Spill Number: 1300053

Close Date: 12/09/2013
 TT-Id: 520A-0287-354

MAP LOCATION INFORMATION
 Site location mapped by: MANUAL MAPPING (3)
 Approximate distance from property: 67 feet to the ENE*

ADDRESS CHANGE INFORMATION
 Revised street: NO CHANGE
 Revised zip code: 12207

Source of Spill: UNKNOWN	Spiller: Dennis Pokrzywka – NYS DEC	Spiller Phone:
Notifier Type: DEC	Notifier Name:	Notifier Phone:
Caller Name:	Caller Agency:	Caller Phone:
DEC Investigator: DMPOKRZY	Contact for more spill info: DENNIS POKRZYWKA	Contact Person Phone: (518) 402-9543

Category: Investigation indicates there was no spill.
 Class: Any Type of RP, Including No RP – DEC Field Response – Corrective Action Not Required or Not Possible

Spill Date	Date Cleanup Ceased	Cause of Spill	Meets Cleanup Standards		Penalty Recommended	
04/02/2013		HOUSEKEEPING	YES		NO	

Material Spilled	Material Class	Quantity Spilled		Quantity Recovered		Resource(s) Affected
		Units		Units		
BENZINE	OTHER	0	GALLONS	0	GALLONS	

Caller Remarks:

Spill Opened to create a callout to dispose of expired Cal Gas Bottles– NOT A REAL SPILL

From: Dennis Pokrzywka [mailto:dmpokrzy@gw.dec.state.ny.us] Sent: Tuesday, April 02, 2013 12:47 PM Subject: Cal gas Bottle

June 12, 2013 – 3 Quotes now received. EPS best value, lowest Quote. PIN Opened. See EDOCS.

DEC Investigator Remarks:

From: Dennis Pokrzywka [mailto:dmpokrzy@gw.dec.state.ny.us] Sent: Tuesday, April 02, 2013 12:47 PM To: Remus, Brian J Subject: Cal gas Bottle

Note to Clean Harbors; Brian,

I would like to do a call-out (PIN) for you to assist us with disposing of a couple hundred cal gas bottles for us. Attached are pictures of the bottles in boxes from our warehouse. Do you want the Exact Count?

Would you like to cone over first and take a look yourself?

They are located at our Warehouse on Ferry Street. I know the recyclers in Albany (port) wont take them, even if they are punctured.

Will get an estimate, set up a PIN, then have Clean Harbors dispose of them at you convenience.

Regards, Dennis M. Pokrzywka


>>> On 2/13/2014 at 9:07 AM, in message , Nicole Morgan wrote:

Good morning,

EPS of VT, Contract C100808, Non-Petroleum CAP #19 has been uploaded into eDocs for:

PIN H1436, Spill #1300053, DEC Warehouse, Invoice #2038361

Payment approval (or disallowance) via email is due no later than COB Thursday, February 27, 2014

Map Identification Number 187 **34 LEARNED ST DRUMS**
 34 LEARNED ST
 34 LEARNED ST

ALBANY, NY

Spill Number: 9500868

Close Date: 05/07/1996
 TT-Id: 520A-0002-796

MAP LOCATION INFORMATION
 Site location mapped by: MANUAL MAPPING (3)
 Approximate distance from property: 107 feet to the NNE*

ADDRESS CHANGE INFORMATION
 Revised street: NO CHANGE
 Revised zip code: 12207

Source of Spill: UNKNOWN
 Notifier Type: Citizen
 Caller Name: BILL CHRISTENSEN
 DEC Investigator: wtchrist

Spiller: DRUMS
 Notifier Name:
 Caller Agency: DEC
 Contact for more spill info:

Spiller Phone:
 Notifier Phone:
 Caller Phone: (518) 357-2045
 Contact Person Phone:

Category: Known or probable release, where, without action, there is a potential for a fire/explosion hazard (indoors or outdoors), contamination of drinking water supplies, or significant release to surface waters.
 Class: Willing RP – DEC Field Response – Corrective Action Initiated, Taken Over, or Completed by RP or Other Agency

Spill Date	Date Cleanup Ceased	Cause of Spill	Meets Cleanup Standards	Penalty Recommended
04/20/1995		ABANDONED DRUM	NO	NO

Material Spilled	Material Class	Quantity Spilled	Units	Quantity Recovered	Units	Resource(s) Affected
UNKNOWN MATERIAL	OTHER	0	POUNDS	0	POUNDS	SOIL

Caller Remarks:4 55GAL DRUMS, KERO ODOR, @ WORKSHOP.

DEC Investigator Remarks:

Prior to Sept, 2004 data translation this spill Lead_DEC Field was CHRISTENSEN

DRUMs SEE 9412972, 9704912.

6/17/96 OWNER HAD DRUMS REMOVED. THE FILL PIPE WAS TO AN INSIDE AGT. NO UST ON PROPERTY.

22 & 24 THACHER – B/J CRAMER – 275, 1 UST, DRUMS

465-0713

4/30/96 – SPOKE TO Mr BRAD CRAMER, EXPLAINED HIS OPTINS, HE WILL HAVE DRUMS & UST REMOVED & WILL LET ME KNOW. 5/6/96 – DRUMS REMOVED, MINOR LEAKAGE FROM TOP OF ONE DRUM – NO UST – PIPE WAS A REMOTE FILL

4/29/16 – FOIL W006531-042516, edocs w/9500868, 1205617, 9710723, 9412972, 9408352 sent via WebQA

3/2/17 – FOIL W018385-022117, EDOCS via WebQA w/9408352, 9500868, 1205617, 9710723, 9412972, 1203011

Map Identification Number 188**WASTE MGT O'BRIEN BLDG**
LEO O'BRIEN FEDERAL BLDG

ALBANY, NY

Spill Number: 9412993**Close Date: 01/12/1995**
TT-Id: 520A-0005-920

MAP LOCATION INFORMATION

Site location mapped by: MANUAL MAPPING (3)

Approximate distance from property: 151 feet to the SW*

ADDRESS CHANGE INFORMATION

Revised street: NO CHANGE

Revised zip code: 12207

Source of Spill: COMMERCIAL VEHICLE

Notifier Type: Responsible Party

Caller Name: FRANK PASEK

DEC Investigator: WTCHRIST

Spiller: WASTE MGT

Notifier Name:

Caller Agency: WASTE MGT

Contact for more spill info:

Spiller Phone:

Notifier Phone:

Caller Phone: (518) 842-6842

Contact Person Phone:

Category: Known petroleum or hazardous material release with minimal potential for fire/explosion (indoors or outdoors), drinking water contamination, or releases to surface waters.

Class: Willing RP – No DEC Field Response – Corrective Action Initiated or Completed by RP or Other Agency

Spill Date	Date Cleanup Ceased	Cause of Spill	Meets Cleanup Standards		Penalty Recommended	
12/29/1994	12/29/1994	EQUIPMENT FAILURE	UNKNOWN		NO	
Material Spilled	Material Class	Quantity Spilled	Units	Quantity Recovered	Units	Resource(s) Affected
HYDRAULIC OIL	PETROLEUM	0	POUNDS	0	POUNDS	SOIL
NON PCB OIL	PETROLEUM	5.00	GALLONS	0.00	GALLONS	SOIL

Caller Remarks:

HYD HOSE BROKE, USED SPEEDIDRY.

DEC Investigator Remarks:

Prior to Sept, 2004 data translation this spill Lead_DEC Field was CHRISTENSEN ORIGINALLY RPTd AS MENANDS , ACTUALLY IN ALBANY.

Map Identification Number 189



CONWAY EXPRESS TRUCK LEARNED ST & THATCHER ST
 LEARNED ST & THATCHER ST (THACHER)
 THATHER ST LEARNED ST

ALBANY, NY

Spill Number: 9704912

Close Date: 07/24/1997
 TT-Id: 520A-0348-639

MAP LOCATION INFORMATION

Site location mapped by: MANUAL MAPPING (3)
 Approximate distance from property: 216 feet to the NNE

ADDRESS CHANGE INFORMATION

Revised street: LEARNED ST / THATCHER ST
 Revised zip code: UNKNOWN

Source of Spill: COMMERCIAL VEHICLE
 Notifier Type: Fire Department
 Caller Name: DISP. K.MARKS
 DEC Investigator: WEBLAIN

Spiller: BILL CARSWELL – UNK (CONWAY EXPRESS)
 Notifier Name: DEP.CHIEF CABRIEL (ABRIEL)
 Caller Agency: ALBANY FIRE DEPT.
 Contact for more spill info: CALLER

Spiller Phone: (518) 482-0271
 Notifier Phone:
 Caller Phone: (518) 463-1234
 Contact Person Phone: (518) 463-1234

Category: Known petroleum or hazardous material release with minimal potential for fire/explosion (indoors or outdoors), drinking water contamination, or releases to surface waters.
 Class: Willing RP – DEC Field Response – Corrective Action Initiated, Taken Over, or Completed by RP or Other Agency

Spill Date	Date Cleanup Ceased	Cause of Spill	Meets Cleanup Standards	Penalty Recommended
07/24/1997	07/24/1997	ABANDONED DRUM	YES	NO

NO MATERIAL INFORMATION GIVEN FOR THIS SPILL

Caller Remarks:

55 gal drum fell on truck, approx 25 gallons to ground. PRODUCT NAME TREMPRIME....

DEC Investigator Remarks:

Prior to Sept, 2004 data translation this spill Lead_DEC Field was BLAIN 16:10-BLAIN @ SITE, CH CLEANING, ALMOST DONE, CLOSED.

9500868; 8702988, 9507796, 9709258, 9711371, 9808757, 9905707.

Map Identification Number 190



DITONNO DEMOLITION N. FERRY ST
 29 N. FERRY ST
 DITANNO DEMOLITION 29 N FERRY ST

ALBANY, NY

Spill Number: 1207357

Close Date: 11/06/2012
 TT-Id: 520A-0279-577

MAP LOCATION INFORMATION

Site location mapped by: MANUAL MAPPING (3)
 Approximate distance from property: 235 feet to the NE

ADDRESS CHANGE INFORMATION

Revised street: NO CHANGE
 Revised zip code: 12207

Source of Spill: COMMERCIAL/INDUSTRIAL
 Notifier Type: Citizen
 Caller Name:
 DEC Investigator: MSFRANKL

Spiller: CON CERENEDCITIZENS100@GMAIL.COM – DITANNO (D
 Notifier Name:
 Caller Agency:
 Contact for more spill info: CON CERENEDCITIZENS100@GMAIL.COM

Spiller Phone:
 Notifier Phone:
 Caller Phone:
 Contact Person Phone:

Category: Known or probable release, where, without action, there is a potential for a fire/explosion hazard (indoors or outdoors), contamination of drinking water supplies, or significant release to surface waters.

Class: Any Type of RP Including No RP – No DEC Field Response – Corrective Action by Spill Response Not Required

Spill Date	Date Cleanup Ceased	Cause of Spill	Meets Cleanup Standards	Penalty Recommended
10/25/2012		HOUSEKEEPING	NO	NO

Material Spilled	Material Class	Quantity Spilled		Quantity Recovered		Resource(s) Affected
			Units		Units	
WASTE OIL/USED OIL	PETROLEUM	0	UNKNOWN	0	UNKNOWN	SOIL
ANTIFREEZE	OTHER	0	UNKNOWN	0	UNKNOWN	SOIL

Caller Remarks:

The following information was received through the DEC website Report an Environmental Violation Online or sent directly by the

complainant to an OPP dispatch mailbox:

Who Did It: the company is ditanno demolition i think their names are danny and dominic their short twins they look alike danny is the sketchy one dominic is more in control, danny will do anything. all of the debris they bring in they dump on ground.

What Occurred: I believe they are ileagley dumping all types of stuff on ground, they do asbestos abatement and they just dump and then load out. all types of building material, cutting up of metals and vehicals oils and fulids all over the ground

When Did It Occur: they do it all the time, their are all kinds of loads on the ground right now today 10–25–12 its a crime and they dont care, they always try to close off view from street so you cant see what they do. i went into ryder truck lease to see and watch the dumping

County: Albany

Municipality: albany

Location Or Address: 29 n ferry street whole corner of erie blvd and ferry

How Did It Occur: they are always dumping all types of stuff on ground, they may even be burying some debris they have big digging machines

Additional Details: just look through the fence on erie blvd or go into ryder truck lease and walk to fence you can see them doing what they want. They do it all the time who know what they are doing they are very secret. If its bad they block off the veiw from erie street with a big truck or trailer. I saw you dec police looking at the place a month ago and i was sure they would stop to see. They pulled up to gate on erie and seem to look but did not get out, they then went into ryder lot and i thought they would arrest them but nothing happen. if you go to or tomorrow you will see what i have been watching. I think they have an intitlement there brothers are all connected in albany gcs so i believe all these things are swept under rug. they are also doing a lots of ripping on the building and i dont see any permitts or drawings, please take a look

Complainants Name: concerened citizen

Complainants Phone:

Complainants Email: concerenedcitizens100@gmail.com

Date of Submittal: 10/25/2012

DEC Investigator Remarks:

MF referred to DLE. Assigned to Kurt Swan. They are going to follow up.

No DER response.

Closed

Map Identification Number 191  **AUTO & TRUCK WORLD N. FERRY ST** **Spill Number: 0606242** **Close Date: 09/07/2006**
 29 N. FERRY ST ALBANY, NY 12207 TT-Id: 520A-0001-321
 ALBANY TRUCK AND AUTO 29 NORTH FERRY ST

MAP LOCATION INFORMATION

Site location mapped by: MANUAL MAPPING (3)
 Approximate distance from property: 235 feet to the NE

ADDRESS CHANGE INFORMATION

Revised street: 29 NORTH FERRY ST
 Revised zip code: NO CHANGE

Source of Spill: COMMERCIAL/INDUSTRIAL Spiller: BRUCE LEHMAN – ALBANY TRUCK AND AUTO Spiller Phone: (518) 365-6644
 Notifier Type: Citizen Notifier Name: Notifier Phone:
 Caller Name: Caller Agency: Caller Phone:
 DEC Investigator: wtchrist Contact for more spill info: BRUCE LEHMAN Contact Person Phone: (518) 365-6644

Category: Possible petroleum release with minimal potential for fire/explosion (indoors or outdoors), drinking water contamination, or releases to surface waters, known releases with no potential for damage, or non-petroleum/non-hazardous spills.
 Class: Any Type of RP Including No RP – No DEC Field Response – Corrective Action by Spill Response Not Required

Spill Date	Date Cleanup Ceased	Cause of Spill	Meets Cleanup Standards		Penalty Recommended	
08/30/2006		DELIBERATE	NO		NO	

Material Spilled	Material Class	Quantity Spilled	Units	Quantity Recovered	Units	Resource(s) Affected
UNKNOWN MATERIAL	OTHER	0	GALLONS	0	GALLONS	SOIL

Caller Remarks:

THIS HAS BEEN GOING ON FOR 9 MONTHS NOW. THEY WERE DIGGING OIL TANKS OUT OF THE GROUND AND IS DUMPING MATERIAL IN HOLES AND BURYING IT. THERE ARE CARS THAT ARE LEAKING MATERIALS. WATER WAYS ARE UNKNOWN. THERE IS A 2 BAY GARAGE THAT HAD A DRAIN THAT WAS FILLED WITH OIL AND THEN COVERED WITH CONCRETE.

DEC Investigator Remarks:

9/7/06 – No Dec response. wtc
 computer search finds Auto & Truck World @ 29 N. Ferry 12207, 689-0247
 see 0105560, 0313635, 0606242, 1207357.

Map Identification Number 192
 **29 N. FERRY ST**
 29 N. FERRY ST
 29 NORTH FERRY STREET

ALBANY, NY

Spill Number: 0313635

Close Date: 04/26/2004
 TT-Id: 520A-0001-969

MAP LOCATION INFORMATION

Site location mapped by: MANUAL MAPPING (3)
 Approximate distance from property: 235 feet to the NE

ADDRESS CHANGE INFORMATION

Revised street: NO CHANGE
 Revised zip code: 12207

Source of Spill: COMMERCIAL/INDUSTRIAL
 Notifier Type: Citizen
 Caller Name: FRED BASSILE
 DEC Investigator: wtchrist

Spiller: BRUCE LEAMAN – 29 N. FERRY ST
 Notifier Name: FRED BASSILE
 Caller Agency:
 Contact for more spill info: BRUCE LEAMAN

Spiller Phone:
 Notifier Phone: (518) 369-0687
 Caller Phone: (518) 369-0687
 Contact Person Phone:

Category: Known petroleum or hazardous material release with minimal potential for fire/explosion (indoors or outdoors), drinking water contamination, or releases to surface waters.

Class: Willing RP – DEC Field Response – Corrective Action Initiated, Taken Over, or Completed by RP or Other Agency

Spill Date	Date Cleanup Ceased	Cause of Spill	Meets Cleanup Standards	Penalty Recommended
03/10/2003		HOUSEKEEPING	YES	NO

Material Spilled	Material Class	Quantity Spilled	Units	Quantity Recovered	Units	Resource(s) Affected
WASTE OIL/USED OIL	PETROLEUM	0	POUNDS	0	POUNDS	GROUNDWATER

Caller Remarks:


CALLER STATES THAT DURING WORLD WAR 2 THIS WAS AN AMMUNITOIN [SP] SITE AND THERE ARE ALSO LEAKING TANKS ON SITE: PLEASE NOTICE THE DATE OF SPILL: CALLER STATES THAT SOMEONE JUST BOUGHT THIS PROPERTY AND NEW OWNER IS TRYING TO DO STUDDFF WITHOUT PERMITS ETC, WANTED DEC TO KNOW:

LSO NEW OWNER IS TAKING OFF ROOF THAT HAS ASBESTOS:

DEC Investigator Remarks:

Prior to Sept, 2004 data translation this spill Lead_DEC Field was CHRISTENSEN see 0105560, 0313635, 0606242, 1207357.

04-26-2004 – No DEC response. Closed wtc

Map Identification Number 193 **(WASTE MGT LIVINGSTON AV)** **Spill Number: 9509197** **Close Date: 10/25/1995**
 123 LIVINGSTON ALBANY, NY TT-Id: 520A-0004-762

MAP LOCATION INFORMATION

Site location mapped by: MANUAL MAPPING (3)
 Approximate distance from property: 280 feet to the WNW

ADDRESS CHANGE INFORMATION

Revised street: 123 LIVINGSTON AVE
 Revised zip code: 12210

Source of Spill: COMMERCIAL VEHICLE Spiller: WASTE MGT Spiller Phone:
 Notifier Type: Responsible Party Notifier Name: JIM MORRIS Notifier Phone:
 Caller Name: PAT MCCOVILLE (MCCONVILLE) Caller Agency: WASTE MANAGEMENT (MGT) Caller Phone: (518) 842-6842
 DEC Investigator: WTCHRIST Contact for more spill info: Contact Person Phone:


Category: Known petroleum or hazardous material release with minimal potential for fire/explosion (indoors or outdoors), drinking water contamination, or releases to surface waters.
 Class: Willing RP – No DEC Field Response – Corrective Action Initiated or Completed by RP or Other Agency

Spill Date	Date Cleanup Ceased	Cause of Spill	Meets Cleanup Standards	Penalty Recommended
10/25/1995	10/25/1995	EQUIPMENT FAILURE	YES	NO

Material Spilled	Material Class	Quantity Spilled	Units	Quantity Recovered	Units	Resource(s) Affected
HYDRAULIC OIL	PETROLEUM	4.00	GALLONS	4.00	GALLONS	SOIL

Caller Remarks:
 HYDRAULIC LINE ON VEHICLE BROKE – SPILL CLEANED UP WITH SPEEDY DRY

DEC Investigator Remarks:
 Prior to Sept, 2004 data translation this spill Lead_DEC Field was CHRISTENSEN

Map Identification Number 194 **HUDSON SCRAP METAL N. FERRY** **Spill Number: 9112536** **Close Date: 04/08/1992**
 11 N. FERRY ST ALBANY, NY TT-Id: 520A-0002-792
 HUDSON SCRAP 11 NO. FERRY ST

MAP LOCATION INFORMATION

Site location mapped by: MANUAL MAPPING (3)
 Approximate distance from property: 305 feet to the ENE

ADDRESS CHANGE INFORMATION

Revised street: NO CHANGE
 Revised zip code: 12207

Source of Spill: COMMERCIAL/INDUSTRIAL	Spiller: HUDSON SCRAP METAL	Spiller Phone: (518) 465-3387
Notifier Type: Responsible Party	Notifier Name:	Notifier Phone:
Caller Name: JACK SHER	Caller Agency: HUDSON SCRAP	Caller Phone: (518) 465-3387
DEC Investigator: WTCHRIST	Contact for more spill info:	Contact Person Phone: (518) 465-3387

Category: Known or probable release, where, without action, there is a potential for a fire/explosion hazard (indoors or outdoors), contamination of drinking water supplies, or significant release to surface waters.
 Class: Willing RP – DEC Field Response – Corrective Action Initiated, Taken Over, or Completed by RP or Other Agency

Spill Date	Date Cleanup Ceased	Cause of Spill	Meets Cleanup Standards		Penalty Recommended	
03/09/1992	03/20/1992	EQUIPMENT FAILURE	UNKNOWN		NO	


Material Spilled	Material Class	Quantity Spilled	Units	Quantity Recovered	Units	Resource(s) Affected
GASOLINE	PETROLEUM	0	GALLONS	0	GALLONS	SOIL

Caller Remarks:

TOMPKINS & PIAZZA PULLED 1K UGT, ANDERSON HIRED TO CLEAN, FOUND HOLES IN TANK, GAS ODOR & CONT. SOIL. WTC ON SITE, SAMPLES TAKEN, NON-DETECT OR W/I LIMITS, OK TO BACKFILL.

DEC Investigator Remarks:

Prior to Sept, 2004 data translation this spill Lead_DEC Field was CHRISTENSEN
 see Edocs; 0513058

Map Identification Number 195	NAT GRID TRUCK ERIE BLVD @ THATCHER	Spill Number: 1112900	Close Date: 03/07/2012
	ERIE BLVD @ THATCHER (THACHER) RIVER SIDE MARSH LAND ERIE BLVD AND THA	ALBANY, NY	TT-Id: 520A-0273-267

MAP LOCATION INFORMATION
 Site location mapped by: MANUAL MAPPING (3)
 Approximate distance from property: 350 feet to the NE

ADDRESS CHANGE INFORMATION
 Revised street: ERIE BLVD / THACHER ST
 Revised zip code: 12207

Source of Spill: COMMERCIAL VEHICLE Spiller: NAT GRID NIMO Spiller Phone:
 Notifier Type: Responsible Party Notifier Name: Notifier Phone:
 Caller Name: Caller Agency: Caller Phone:
 DEC Investigator: pnbentie Contact for more spill info: MATT LAFONTAINA Contact Person Phone:

Category: Known petroleum or hazardous material release with minimal potential for fire/explosion (indoors or outdoors), drinking water contamination, or releases to surface waters.
 Class: Willing RP – No DEC Field Response – Corrective Action Initiated or Completed by RP or Other Agency

Spill Date	Date Cleanup Ceased	Cause of Spill	Meets Cleanup Standards	Penalty Recommended
02/10/2012		EQUIPMENT FAILURE	YES	NO

Material Spilled	Material Class	Quantity Spilled		Quantity Recovered		Resource(s) Affected
		Units		Units		
DIESEL	PETROLEUM	1.00	GALLONS	0.00	GALLONS	SOIL

Caller Remarks:

clean up crew enroute

DEC Investigator Remarks:

3/5/12 – per e-mail from Barb S.: diesel fuel; complete, cleaned by NG

Map Identification Number 196 **APARTMENT BLDG 1ST ST**
 6 1ST ST
 APART 61ST STREET

ALBANY, NY

Spill Number: 0608482

Close Date: 02/09/2007
 TT-Id: 520A-0348-661

MAP LOCATION INFORMATION

Site location mapped by: MANUAL MAPPING (3)
 Approximate distance from property: 377 feet to the WSW

ADDRESS CHANGE INFORMATION

Revised street: NO CHANGE
 Revised zip code: UNKNOWN

Source of Spill: COMMERCIAL/INDUSTRIAL Spiller: ARTHUR WATROS – APART Spiller Phone: (518) 209-9845
 Notifier Type: Other Notifier Name: Notifier Phone:
 Caller Name: Caller Agency: Caller Phone:
 DEC Investigator: wtchrist Contact for more spill info: ARTHUR WATROS Contact Person Phone: (518) 209-9845

Category: Known petroleum or hazardous material release with minimal potential for fire/explosion (indoors or outdoors), drinking water contamination, or releases to surface waters.
 Class: Willing RP – No DEC Field Response – Corrective Action Initiated or Completed by RP or Other Agency

Spill Date	Date Cleanup Ceased	Cause of Spill	Meets Cleanup Standards		Penalty Recommended	
10/24/2006		EQUIPMENT FAILURE	YES		NO	
Material Spilled	Material Class	Quantity Spilled	Units	Quantity Recovered	Units	Resource(s) Affected
#2 FUEL OIL	PETROLEUM	5.00	GALLONS	0.00	GALLONS	SOIL

Caller Remarks:

OVER THE YEARS STAINING ON CONCRETE, ON CLAY-

DEC Investigator Remarks:

01/03/07 – Left message for Larry Barkman for an update on spill. wtc

2/9/07 – Received closure report and analytical results meet TAGMs 4046. Closed wtc E-doc

Map Identification Number 197

NIMO CLINTON AV @ CHAPEL
CHAPEL ST @ CLINTON AV

ALBANY, NY

Spill Number: 9409861

Close Date: 11/02/1994
TT-Id: 520A-0002-892

MAP LOCATION INFORMATION

Site location mapped by: ADDRESS MATCHING
Approximate distance from property: 393 feet to the SW

ADDRESS CHANGE INFORMATION

Revised street: CHAPEL ST / CLINTON AV
Revised zip code: 12207

Source of Spill: COMMERCIAL VEHICLE
Notifier Type: Responsible Party
Caller Name: MICHAEL WHELAN
DEC Investigator: WTCHRIST

Spiller: NIAGARA MOHAWK NIMO
Notifier Name:
Caller Agency: NIMO
Contact for more spill info:

Spiller Phone:
Notifier Phone:
Caller Phone: (518) 356-6471
Contact Person Phone:

Category: Known petroleum or hazardous material release with minimal potential for fire/explosion (indoors or outdoors), drinking water contamination, or releases to surface waters.
Class: Willing RP – No DEC Field Response – Corrective Action Initiated or Completed by RP or Other Agency

Spill Date	Date Cleanup Ceased	Cause of Spill	Meets Cleanup Standards	Penalty Recommended
10/24/1994	10/24/1994	HUMAN ERROR	UNKNOWN	NO


Material Spilled	Material Class	Quantity Spilled	Units	Quantity Recovered	Units	Resource(s) Affected
NON PCB OIL	PETROLEUM	20.00	GALLONS	0.00	GALLONS	SOIL

Caller Remarks:

NIMO CLEANING.

DEC Investigator Remarks:

Prior to Sept, 2004 data translation this spill Lead_DEC Field was CHRISTENSEN 09/28/95: This is additional information about material spilled from the translation of the old spill file: HYDRAULIC OIL?.

Map Identification Number 198 **PROUD CLEANERS CLINTON AVE @ TEN BROECK** **Spill Number: 8909606** **Close Date: 02/06/1990**
 37 CLINTON AVE TEN BROECK ALBANY, NY TT-Id: 520A-0000-710
 PROUD CLEANERS 37 CLINTON AVE. (@ TEN BR

MAP LOCATION INFORMATION

Site location mapped by: MANUAL MAPPING (4)
 Approximate distance from property: 407 feet to the WSW

ADDRESS CHANGE INFORMATION

Revised street: 37 CLINTON AVE
 Revised zip code: 12210

Source of Spill: COMMERCIAL/INDUSTRIAL Spiller: PROUD CLEANERS J. NETTLES Spiller Phone:
 Notifier Type: Citizen Notifier Name: Notifier Phone:
 Caller Name: ANON Caller Agency: Caller Phone:
 DEC Investigator: tesperbe Contact for more spill info: Contact Person Phone:

Category: Known or probable release, where, without action, there is a potential for a fire/explosion hazard (indoors or outdoors),
 contamination of drinking water supplies, or significant release to surface waters.
 Class: Willing RP – No DEC Field Response – Corrective Action Initiated or Completed by RP or Other Agency

Spill Date	Date Cleanup Ceased	Cause of Spill	Meets Cleanup Standards	Penalty Recommended
01/01/1989	02/06/1990	DELIBERATE	UNKNOWN	NO


Material Spilled	Material Class	Quantity Spilled	Units	Quantity Recovered	Units	Resource(s) Affected
UNKNOWN PETROLEUM	PETROLEUM	0	GALLONS	0	GALLONS	AIR, SEWER
HEXACHLOROETHANE	HAZARDOUS MATERIAL	0	POUNDS	0	POUNDS	AIR, SEWER

Caller Remarks:

CALLER SAID DRY CLEANER USES OLD EQ. WHICH DUMPS CLEANING SOLUTION INTO DRAIN WHICH PROBABLY GOES TO RIVER, NO CONTAINMENT OF FUMES-PERMEATE AREA. REFERRED TO DON BELL-WATER & ACHD. ACHD SAYS NO PROB.

DEC Investigator Remarks:

Prior to Sept, 2004 data translation this spill Lead_DEC Field was SPERBECK

Map Identification Number 199 **ARBOR HILL ELEMENTARY SCHOOL** **Spill Number: 9904403** **Close Date: 01/27/2000**
 ARBOR DR @ LARK DR ALBANY, NY TT-Id: 520A-0005-224
 ARBOR HILL SCHOOL ARBOR DR

MAP LOCATION INFORMATION

Site location mapped by: MANUAL MAPPING (2)
 Approximate distance from property: 411 feet to the NNW

ADDRESS CHANGE INFORMATION

Revised street: LARK DR / ARBOR DR
 Revised zip code: NO CHANGE

Source of Spill: INSTITUTIONAL, EDUC, GOV, OTHER	Spiller: JOE MCELROY – ALBANY CITY SCHOOLS ARBOR	Spiller Phone: (518) 462-7324
Notifier Type: Other	Notifier Name: TRISHA EVANS	Notifier Phone: (518) 266-0542
Caller Name: TRISHA EVANS	Caller Agency: NORTH AMER ENVIRON	Caller Phone: (518) 266-0542
DEC Investigator: WTCHRIST	Contact for more spill info: JOE MCELROY	Contact Person Phone: (518) 462-7324

Category: Known or probable release, where, without action, there is a potential for a fire/explosion hazard (indoors or outdoors), contamination of drinking water supplies, or significant release to surface waters.

Class: Willing RP – DEC Field Response – Corrective Action Initiated, Taken Over, or Completed by RP or Other Agency

Spill Date	Date Cleanup Ceased	Cause of Spill	PBS # Involved	Meets Cleanup Standards	Penalty Recommended
07/14/1999		EQUIPMENT FAILURE	4-162604	NO	NO

Material Spilled	Material Class	Quantity Spilled	Units	Quantity Recovered	Units	Resource(s) Affected
#2 FUEL OIL	PETROLEUM	0	GALLONS	0	GALLONS	SOIL

Caller Remarks:

caller on site removing 2 20000 gal tanks and encountered soil contamination – cause appears to be overfill

DEC Investigator Remarks:


Prior to Sept, 2004 data translation this spill Lead_DEC Field was CHRISTENSEN 8708565, 9211566; PBS 4-162604

1/27/00 – 2 – 20k fuel tanks removed. 150 cubic yards of contaminated soil removed and disposed of at CWA, Athans, NY.

Minor contamination remains, aceenapthene at 400ppb, Pyrene at 2,100ppb. Closed does not meet standards, no further remediation required at this time.

5/8/00 – Note: Closure report is in the PBS file 4-162604.

11/10/16 – FOIL W014253-110316, EDOCS via WebQA w/8708565, 9211566, 9904403, PBS 4-162604.

Map Identification Number 200  **KLASSIC STONE BROADWAY @ THATCHER** **Spill Number: 1203011** **Close Date: 06/26/2012**
 BROADWAY @ THATCHER (THACHER) ALBANY, NY TT-Id: 520A-0277-774
 KLASSIC STONE CORNEROF BROADWAY AND THA

MAP LOCATION INFORMATION

Site location mapped by: MANUAL MAPPING (3)
 Approximate distance from property: 459 feet to the NNE

ADDRESS CHANGE INFORMATION

Revised street: BROADWAY / THACHER ST
 Revised zip code: 12207

Source of Spill: COMMERCIAL/INDUSTRIAL Spiller: UNKNOWN – KLASSIC STONE Spiller Phone:
 Notifier Type: Citizen Notifier Name: Notifier Phone:
 Caller Name: Caller Agency: Caller Phone:
 DEC Investigator: MSFRANKL Contact for more spill info: UNKNOWN Contact Person Phone:

Category: Known or probable release, where, without action, there is a potential for a fire/explosion hazard (indoors or outdoors),
 contamination of drinking water supplies, or significant release to surface waters.

Class: Any Type of RP Including No RP – No DEC Field Response – Corrective Action by Spill Response Not Required

Spill Date	Date Cleanup Ceased	Cause of Spill	Meets Cleanup Standards	Penalty Recommended
06/26/2012		DELIBERATE	NO	NO

Material Spilled	Material Class	Quantity Spilled	Units	Quantity Recovered	Units	Resource(s) Affected
LUBE OIL	PETROLEUM	0	UNKNOWN	0	UNKNOWN	SOIL, SEWER
SILICA	OTHER	0	UNKNOWN	0	UNKNOWN	SOIL, SEWER

Caller Remarks:

The following information was received from the complainant via e-mail either through the DEC public website Report an Environmental Violation Online page or directly to R5 dispatch mailbox:

Who Did It: Classic stone. Shop manager Dan seifert this is the shop on the corner of Broadway and Thatcher street in Albany New York. The silica residue which is a carcinogen and which causes complete blockages in the sewer system is pumped directly from an illegal underground container directly into the Albany sewer system by a sump pump into a manhole in the bathroom in the shop. This is highly illegal

What Occurred: While granite is being cut with the water saw there is a by product that resembles a very thick gray concrete matter. This is trapped in an illegal underground container then from there is pumped into the street and into a drain which is connected to the Albany city sewer in the bathroom hidden so nobody can see it. This product had all types of lubricants and silica which OSHA has told them is toxic

When Did It Occur: It is occurring now and has occurred every day since it opened along with them pouring acetone down the drains

County: Albany

Municipality: albany

Location Or Address: Brown sided building on the corner of Thatcher street and Broadway in Albany. I believe its the 900 block of Broadway

How Did It Occur: Dan and Claudia seiner set this up to not had to pay for the removal

Additional Details: Osha

Complainants Name:

Complainants Phone:

Complainants Email:


Date of Submittal: 06/26/2012

DEC Investigator Remarks:

6/26 – MF forwarded to Andrea Dziewra, DOW.

No DER response.

3/2/17 – FOIL W018385–022117, EDOCS via WebQA w/9408352, 9500868, 1205617, 9710723, 9412972, 1203011.

Map Identification Number 201 **MOBIL 380 N. PEARL GEORGE** **Spill Number: 9310529** **Close Date: 04/30/1997**
 380 NORTH PEARL STREET ALBANY, NY TT-Id: 520A-0001-614
 N. PEARL

MAP LOCATION INFORMATION

Site location mapped by: MANUAL MAPPING (3)
 Approximate distance from property: 461 feet to the N

ADDRESS CHANGE INFORMATION

Revised street: NO CHANGE
 Revised zip code: 12207

Source of Spill: GASOLINE STATION OR PBS FACILITY Spiller: COURTNEY GEORGE – OWNER – MOBIL COURTNEY GEORGE Spill Phone: (518) 434-3620
 Notifier Type: Other Notifier Name: COURTNEY GEORGE Notifier Phone:
 Caller Name: KEVIN GRENNON Caller Agency: MACHNICK BLDRS Caller Phone: (518) 272-8220
 DEC Investigator: WTCHRIST Contact for more spill info: Contact Person Phone:

Category: Known or probable release, where, without action, there is a potential for a fire/explosion hazard (indoors or outdoors),
 contamination of drinking water supplies, or significant release to surface waters.

Class: Willing RP – DEC Field Response – Corrective Action Initiated, Taken Over, or Completed by RP or Other Agency

Spill Date	Date Cleanup Ceased	Cause of Spill	PBS # Involved	Meets Cleanup Standards	Penalty Recommended
11/30/1993		EQUIPMENT FAILURE	4-435910	YES	NO

Material Spilled	Material Class	Quantity Spilled	Units	Quantity Recovered	Units	Resource(s) Affected
UNKNOWN MATERIAL	OTHER	0	GALLONS	0	GALLONS	SOIL

Caller Remarks:

FOUND CONT. SOIL IN EXCAVATION. SOIL REMEDIATION ON SITE.

DEC Investigator Remarks:

Prior to Sept, 2004 data translation this spill Lead_DEC Field was CHRISTENSEN/TS 12/10/96 LETTER TO MR. GEORGE ABOUT SOIL REMEDIATION SENT.

4/30/97 – RECEIVED SAMPLE RESULTS FOR SOIL AND THEY MET NYS SOIL GUIDANCE VALUES. SITE CLOSED. CLOSURE LETTER SENT TO MR. GEORGE. SEE Rpt FOR CORRESPONDENCE.

See Edocs; 8603805, 0012512, 8706299, 9309222. 0509913 PBS 4-435910

Map Identification Number 202 **CMP INDUSTRIES PEARL ST**
 413 N. PEARL ST

ALBANY, NY

Spill Number: 0002224

Close Date: 05/22/2000
 TT-Id: 520A-0002-239

MAP LOCATION INFORMATION

Site location mapped by: MANUAL MAPPING (3)
 Approximate distance from property: 474 feet to the N

ADDRESS CHANGE INFORMATION

Revised street: NO CHANGE
 Revised zip code: 12207

Source of Spill: COMMERCIAL/INDUSTRIAL
 Notifier Type: Citizen
 Caller Name: ANNONOMOUS (SP) (ANON)
 DEC Investigator: WTCHRIST

Spiller: BILL REAGAN – CMP INDUSTRIES
 Notifier Name: SAME ***
 Caller Agency:
 Contact for more spill info: SAME

Spiller Phone: (518) 434-3147
 Notifier Phone:
 Caller Phone:
 Contact Person Phone: (518) 434-3147

Category: Known or probable release, where, without action, there is a potential for a fire/explosion hazard (indoors or outdoors),
 contamination of drinking water supplies, or significant release to surface waters.
 Class: Willing RP – No DEC Field Response – Corrective Action Initiated or Completed by RP or Other Agency

Spill Date	Date Cleanup Ceased	Cause of Spill	Meets Cleanup Standards		Penalty Recommended	
05/22/2000		DELIBERATE	NO		NO	

Material Spilled	Material Class	Quantity Spilled	Units	Quantity Recovered	Units	Resource(s) Affected
SULFURIC ACID	HAZARDOUS MATERIAL	0	GALLONS	0	GALLONS	SOIL

Caller Remarks:

CALLER STATES HE IS AN EMPLOYEE AT ABOVE LOCATION. CALLER WITNESSED ANOTHER EMPLOYEE PLACE CONTAINERS CONTAINING ABOVE MATERIAL AND PLACE THEM IN DUMPSTER. CONTAINERS WERE THEN CONCEALED BY PLACING DEBRIS ON TOP OF THEM. CALLER WISHES NOT TO BE IDENTIFIED. TRASH HAULER IS BFI AND PICK UP IS SCHEDULED FOR 5/23/00.


DEC Investigator Remarks:

Prior to Sept, 2004 data translation this spill Lead DEC Field was CHRISTENSEN REF'd TO ECOs, SEE Rpt FOR ECO INVESTIGATION RESULTS (SITE Insp & TALK W/JIM FORTIN OF CMP DETERMINED MATERIAL IS USED @ FACILITY BUT ONLY CLEANSED BOTTLES WERE DISPOSED OF, BFI Ind Rep ALSO CK'd SITE & WAS SATISFIED NO HAZ MAT WAS IN DUMPSTER). 5/26/00 Mr. Anon called back:

---concerned

-- really did happen, onsite investigator was lied to.

Wants callback at 869-7409 Copied ECO's on new request.

Map Identification Number 203 **FAMILY COURT BLDG CLINTON AVE** **Spill Number: 0405440** **Close Date: 09/08/2004**
 32 CLINTON AVE ALBANY, NY TT-Id: 520A-0001-946
 FAMILY COURT BLDG 32 CLINTON AVE

MAP LOCATION INFORMATION

Site location mapped by: MANUAL MAPPING (3)
 Approximate distance from property: 491 feet to the WSW

ADDRESS CHANGE INFORMATION

Revised street: NO CHANGE
 Revised zip code: 12210

Source of Spill: INSTITUTIONAL, EDUC, GOV, OTHER Spiller: JEFF KALETA – FAMILY COURT BLDG Spiller Phone: (518) 465-4000
 Notifier Type: Other Notifier Name: JEFF KALETA Notifier Phone: (518) 465-4000 ext. 25
 Caller Name: JEFF KALETA Caller Agency: ENVIRON PROD/SERV VERMONT Caller Phone: (518) 465-4000 ext. 25
 DEC Investigator: WTCHRIST Contact for more spill info: JEFF KALETA Contact Person Phone: (518) 465-4000

Category: Known or probable release, where, without action, there is a potential for a fire/explosion hazard (indoors or outdoors),
 contamination of drinking water supplies, or significant release to surface waters.
 Class: Willing RP – DEC Field Response – Corrective Action Initiated, Taken Over, or Completed by RP or Other Agency

Spill Date	Date Cleanup Ceased	Cause of Spill	Meets Cleanup Standards		Penalty Recommended	
08/18/2004		EQUIPMENT FAILURE	YES		NO	

Material Spilled	Material Class	Quantity Spilled	Units	Quantity Recovered	Units	Resource(s) Affected
#2 FUEL OIL	PETROLEUM	0	UNKNOWN	0	UNKNOWN	SOIL
#2 FUEL OIL	PETROLEUM	0	POUNDS	0	POUNDS	SOIL

Caller Remarks:
 1000 GALLON TANK, SEEMS [SP] IN TANK WERE LEAKING; FAXED OVER REPORT TO DEC ALREADY:

DEC Investigator Remarks:
 Prior to Sept, 2004 data translation this spill Lead_DEC Field was CHRISTENSEN 08-19-2004 – Received analytical results.
 Results meet TAGMs 4046. Waiting for closure report from EPS.

wtc
 SEE 0308475, 0310436
 [COMPUTER SEARCH FINDS BBL CONSTRUCTION Svcs LLC AT 32 CLINTON 12207, 432-4883]

09-08-2004 – Received closure report from EPS. Closed

wtc

Map Identification Number 204  **CDTA BUS BROADWAY @ ORANGE ST PK LOT** **Spill Number: 1006386** **Close Date: 09/20/2010**
 BROADWAY @ ORANGE ST ALBANY, NY TT-Id: 520A-0257-750
 PARKING LOT BROADWAY AND ORANGE CD TA

MAP LOCATION INFORMATION
 Site location mapped by: MANUAL MAPPING (3)
 Approximate distance from property: 508 feet to the SSW

ADDRESS CHANGE INFORMATION
 Revised street: BROADWAY / ORANGE ST
 Revised zip code: 12207

Source of Spill: COMMERCIAL VEHICLE Spiller: CDTA Spiller Phone:
 Notifier Type: Responsible Party Notifier Name: Notifier Phone:
 Caller Name: Caller Agency: Caller Phone:
 DEC Investigator: WTCHRIST Contact for more spill info: TOM MCKIE Contact Person Phone: (518) 437-8386

Category: Known petroleum or hazardous material release with minimal potential for fire/explosion (indoors or outdoors), drinking water contamination, or releases to surface waters.

Class: Willing RP – No DEC Field Response – Corrective Action Initiated or Completed by RP or Other Agency

Spill Date	Date Cleanup Ceased	Cause of Spill	Meets Cleanup Standards	Penalty Recommended
09/13/2010		EQUIPMENT FAILURE	YES	NO

Material Spilled	Material Class	Quantity Spilled	Units	Quantity Recovered	Units	Resource(s) Affected
ANTIFREEZE	OTHER	0.13	GALLONS	0.00	GALLONS	SEWER

Caller Remarks:

clean up underway

DEC Investigator Remarks:

9/20/2010: Called CDTA and spoke to Ronald Wilson. The spill volume was 13 ounces. This was a very minor incident. No further action is warranted. (KG) (1002660)

Map Identification Number 205  **CDTA BUS ORANGE ST @ BROADWAY**
 ORANGE ST @ BROADWAY ALBANY, NY 12207 **Spill Number: 1002660** **Close Date: 06/23/2010**
 CDPA BUS ORANGE AND BROADWAY RD TT-Id: 520A-0255-148

MAP LOCATION INFORMATION

Site location mapped by: MANUAL MAPPING (3)
 Approximate distance from property: 508 feet to the SSW

ADDRESS CHANGE INFORMATION

Revised street: ORANGE ST / BROADWAY
 Revised zip code: NO CHANGE

Source of Spill: COMMERCIAL VEHICLE Spiller: ROBERT WILSON CDPA – CDTA BUS Spiller Phone:
 Notifier Type: Responsible Party Notifier Name: Notifier Phone:
 Caller Name: Caller Agency: Caller Phone:
 DEC Investigator: WTCRIST Contact for more spill info: ROBERT WILSON Contact Person Phone: (518) 437-8374

Category: Known petroleum or hazardous material release with minimal potential for fire/explosion (indoors or outdoors), drinking water contamination, or releases to surface waters.

Class: Willing RP – No DEC Field Response – Corrective Action Initiated or Completed by RP or Other Agency

Spill Date	Date Cleanup Ceased	Cause of Spill	Meets Cleanup Standards		Penalty Recommended	
06/08/2010		EQUIPMENT FAILURE	NO		NO	

Material Spilled	Material Class	Quantity Spilled	Units	Quantity Recovered	Units	Resource(s) Affected
ANTIFREEZE	OTHER	0.03	GALLONS	0.00	GALLONS	IMPERVIOUS SURFACE

Caller Remarks:

Onto pavement and contained. Clean up .

DEC Investigator Remarks:

06/23/2010 – CDTA did clean up. Closed wtc

Map Identification Number 206  **NIMO TRANSFORMER**
 152 COLONIE ST ALBANY, NY 12206 **Spill Number: 0605944** **Close Date: 04/25/2007**
 TT-Id: 520A-0004-615

MAP LOCATION INFORMATION

Site location mapped by: MANUAL MAPPING (3)
 Approximate distance from property: 525 feet to the WNW

ADDRESS CHANGE INFORMATION

Revised street: NO CHANGE
 Revised zip code: 12210

Source of Spill: COMMERCIAL/INDUSTRIAL Spiller: RAY JOYCE – TRANSFORMER (NIMO NAY GRID) Spiller Phone: (518) 356-6471
 Notifier Type: Responsible Party Notifier Name: Notifier Phone:
 Caller Name: Caller Agency: Caller Phone:
 DEC Investigator: wtchrist Contact for more spill info: RAY JOYCE Contact Person Phone: (518) 356-6471


Category: Known petroleum or hazardous material release with minimal potential for fire/explosion (indoors or outdoors), drinking water contamination, or releases to surface waters.
 Class: Willing RP – No DEC Field Response – Corrective Action Initiated or Completed by RP or Other Agency

Spill Date	Date Cleanup Ceased	Cause of Spill	Meets Cleanup Standards		Penalty Recommended	
08/23/2006		EQUIPMENT FAILURE	NO		NO	

Material Spilled	Material Class	Quantity Spilled		Quantity Recovered		Resource(s) Affected
		Units		Units		
TRANSFORMER OIL	PETROLEUM	2.00	GALLONS	0.00	GALLONS	SOIL

Caller Remarks:
 DUE TO AGE OF TRANSFORMER: CREW ON SITE CONTAINED AND HAZMAT ENROUTE TO CLEAN UP

DEC Investigator Remarks:
 4/25/07 – Cleanup by National Grid. Non PCB oil due to age of transformer. wtc

Map Identification Number 207 **MY HOUSE TEST CALL FOR TRAINING** **Spill Number: 9507790** **Close Date: 09/26/1995**
 123 TOC LN 625 BROADWAY TEST ALBANY, NY TT-Id: 520A-0348-657
 TEST CALL FOR TRAINING

MAP LOCATION INFORMATION ADDRESS CHANGE INFORMATION
 Site location mapped by: MANUAL MAPPING (4) Revised street: 123 TOC LN
 Approximate distance from property: 544 feet to the SSW Revised zip code: UNKNOWN

Source of Spill: PRIVATE DWELLING Spiller: NONE – MY HOUSE Spiller Phone:
 Notifier Type: Other Notifier Name: SAME Notifier Phone:
 Caller Name: TESTING Caller Agency: CPD Caller Phone: (518) 783-3281 ext. 1
 DEC Investigator: ANGEISEN Contact for more spill info: NONE Contact Person Phone:

Category: Investigation indicates there was no spill.
 Class: Any Type of RP, Including No RP – DEC Field Response – Corrective Action Not Required or Not Possible

Spill Date	Date Cleanup Ceased	Cause of Spill	Meets Cleanup Standards	Penalty Recommended
09/26/1995	09/26/1995	HUMAN ERROR	YES	NO

Material Spilled	Material Class	Quantity Spilled	Units	Quantity Recovered	Units	Resource(s) Affected
METHOXYETHYLMERCURIC ACETATE	HAZARDOUS MATERIAL	1.00	GALLONS	1.00	GALLONS	SOIL

Caller Remarks:

THIS IS ONLY A TEST CALL FOR TRAINING

DEC Investigator Remarks:

Prior to Sept, 2004 data translation this spill Lead_DEC Field was GEISENDORFER

Map Identification Number 208	NYS DEC BUILDING BROADWAY	Spill Number: 1610965	Close Date: 03/08/2017
	625 BROADWAY	ALBANY, NY	TT-Id: 520A-0330-270
	DEC BUILDING 625 BROADWAY		

MAP LOCATION INFORMATION

Site location mapped by: MANUAL MAPPING (3)
 Approximate distance from property: 544 feet to the SSW

ADDRESS CHANGE INFORMATION

Revised street: NO CHANGE
 Revised zip code: 12204

Source of Spill: PASSENGER VEHICLE	Spiller: N/A JEEP @ NYS DEC BUILDING GARAGE	Spiller Phone:
Notifier Type: Affected Persons	Notifier Name:	Notifier Phone:
Caller Name:	Caller Agency:	Caller Phone:
DEC Investigator: JDUTBERG	Contact for more spill info: BOWMAN	Contact Person Phone:

Category: Known petroleum or hazardous material release with minimal potential for fire/explosion (indoors or outdoors), drinking water contamination, or releases to surface waters.
 Class: Willing RP – No DEC Field Response – Corrective Action Initiated or Completed by RP or Other Agency

Spill Date	Date Cleanup Ceased	Cause of Spill	Meets Cleanup Standards	Penalty Recommended
03/08/2017		EQUIPMENT FAILURE	NO	NO


Material Spilled	Material Class	Quantity Spilled	Units	Quantity Recovered	Units	Resource(s) Affected
GASOLINE	PETROLEUM	0	GALLONS	0	GALLONS	

Caller Remarks:

spill to paved garage area

DEC Investigator Remarks:

Telecom with Jorgen. Jeep in parking garage is leaking gasoline. OGS applied speedy dry. Email sent to entire office to have jeep moved or towed. Spoke to Rick Rutland who checked garage. Vehicle was moved and spill cleaned up. Did not notice a spill or odors. Closed.

Map Identification Number 209  **CITY OF ALBANY WATER DEPT BROADWAY VALENTE IFO DEC** **Spill Number: 1600611** **Close Date: 08/10/2016**
 625 BROADWAY ALBANY, NY 12201 TT-Id: 520A-0318-031
 CITY OF ALBANY WATER DEPT 625 BROADWAY

MAP LOCATION INFORMATION
 Site location mapped by: MANUAL MAPPING (3)
 Approximate distance from property: 544 feet to the SSW

ADDRESS CHANGE INFORMATION
 Revised street: NO CHANGE
 Revised zip code: 12204

Source of Spill: COMMERCIAL VEHICLE Spiller: VALENTY SAND AND GRAVEL – VALENTE SAND AND GRAVEL Spiller Phone:
 Notifier Type: Other Notifier Name: Notifier Phone:
 Caller Name: Caller Agency: Caller Phone:
 DEC Investigator: MSFRANKL Contact for more spill info: WILLIAM SIMCOE Contact Person Phone: (518) 434-5302

Category: Known petroleum or hazardous material release with minimal potential for fire/explosion (indoors or outdoors), drinking water contamination, or releases to surface waters.
 Class: Willing RP – No DEC Field Response – Corrective Action Initiated or Completed by RP or Other Agency

Spill Date	Date Cleanup Ceased	Cause of Spill	Meets Cleanup Standards	Penalty Recommended
04/18/2016		EQUIPMENT FAILURE	NO	NO

Material Spilled	Material Class	Quantity Spilled	Units	Quantity Recovered	Units	Resource(s) Affected
HYDRAULIC OIL	PETROLEUM	0	GALLONS	0	GALLONS	SOIL

Caller Remarks:unknown amount lost to pavement
-----**DEC Investigator Remarks:**

4/19 – MF telecom with Bill Simcoe and then Valenty. Hydraulic line broke on truck. Valenty applying sand. They will pick sand up and dispose of it.

857–1399 Steve Valenty. He has contacted Pace Lab for sampling.

5/10/16 – Update. MF spoke to lab. They have soil and will be running it for landfill parameters.

6/20/16 – MF left msg for Valenty. 857–1399. Inquired about disposal. 279–1001 (office)

8/8/16 – MF spoke to Valenty. They disposed of material and have sample results. He advised me to call Joe Panza 432–4470 for info.

Soil Disposal info received. There was analytical sampling done on the soil pile, and none done on the area of spillage. As this was hydraulic oil and it was cleaned up immediately, post excavation will not be necessary.

Closed.

Map Identification Number 210**TEST PORT**

123 TEST 625 BROADWAY TEST

ALBANY, NY

Spill Number: 1406815**Close Date: 09/29/2014**

TT-Id: 520A-0348-658

MAP LOCATION INFORMATION

Site location mapped by: MANUAL MAPPING (4)

Approximate distance from property: 544 feet to the SSW

ADDRESS CHANGE INFORMATION

Revised street: 123 TEST

Revised zip code: UNKNOWN

Source of Spill: MAJOR OIL FACILITY (>400,000 GAL)

Notifier Type: Other

Caller Name:

DEC Investigator: RPRUTLAN

Spiller: TEST RUTLAND – TEST PORT

Notifier Name:

Caller Agency:

Contact for more spill info: TEST RUTLAND

Spiller Phone:

Notifier Phone:

Caller Phone:

Contact Person Phone: (518) 402-9603

Category: Investigation indicates there was no spill.


Class: Any Type of RP, Including No RP – DEC Field Response – Corrective Action Not Required or Not Possible

Spill Date	Date Cleanup Ceased	Cause of Spill	Meets Cleanup Standards		Penalty Recommended		
09/29/2014		EQUIPMENT FAILURE	NO		NO		
Material Spilled		Material Class	Quantity Spilled	Units	Quantity Recovered	Units	Resource(s) Affected
CRUDE OIL		PETROLEUM	0	UNKNOWN	0	UNKNOWN	

Caller Remarks:

This is a test for the DHSES Crude Oil spill e-mail rule.

DEC Investigator Remarks: NO DEC INVESTIGATOR REMARKS GIVEN FOR THIS SPILL.

Map Identification Number 211  **RE-TEST PORT**
 123 TEST 625 BROADWAY TEST ALBANY, NY **Spill Number: 1406511** **Close Date: 04/10/2015**
 TT-Id: 520A-0348-659

MAP LOCATION INFORMATION: Site location mapped by: MANUAL MAPPING (4)
 Approximate distance from property: 544 feet to the SSW

ADDRESS CHANGE INFORMATION: Revised street: 123 TEST
 Revised zip code: UNKNOWN

Source of Spill: RAILROAD CAR Spiller: TEST RUTLAND – TEST Spiller Phone:
 Notifier Type: Other Notifier Name: Notifier Phone:
 Caller Name: Caller Agency: Caller Phone:
 DEC Investigator: RPRUTLAN Contact for more spill info: TEST RUTLAND Contact Person Phone: (518) 402-9603


Category: Investigation indicates there was no spill.
 Class: Any Type of RP, Including No RP – DEC Field Response – Corrective Action Not Required or Not Possible

Spill Date	Date Cleanup Ceased	Cause of Spill	Meets Cleanup Standards		Penalty Recommended		
09/18/2014		EQUIPMENT FAILURE	NO		NO		
Material Spilled		Material Class	Quantity Spilled	Units	Quantity Recovered	Units	Resource(s) Affected
CRUDE OIL		PETROLEUM	0	GALLONS	0	GALLONS	

Caller Remarks:

This is a test to check the State Warning Point. TEST! I am editing this to re-send it for another test.

 DEC Investigator Remarks: NO DEC INVESTIGATOR REMARKS GIVEN FOR THIS SPILL.

Map Identification Number 212  **OGS DEC CENTRAL OFFICE BROADWAY** **Spill Number: 1214772** **Close Date: 01/22/2013**
 625 BROADWAY ALBANY, NY TT-Id: 520A-0284-341
 OGS BLDG – DEC CENTRAL OFFICE 625 BROAD

MAP LOCATION INFORMATION
 Site location mapped by: MANUAL MAPPING (3)
 Approximate distance from property: 544 feet to the SSW

ADDRESS CHANGE INFORMATION
 Revised street: NO CHANGE
 Revised zip code: 12207

Source of Spill: INSTITUTIONAL, EDUC, GOV, OTHER Spiller: BRYAN – OGS BLDG – DEC CENTRAL OFFICE Spiller Phone:
 Notifier Type: Responsible Party Notifier Name: Notifier Phone:
 Caller Name: Caller Agency: Caller Phone:
 DEC Investigator: MSFRANKL Contact for more spill info: BRYAN Contact Person Phone: (518) 528-7305

Category: Known petroleum or hazardous material release with minimal potential for fire/explosion (indoors or outdoors), drinking water contamination, or releases to surface waters.
 Class: Willing RP – No DEC Field Response – Corrective Action Initiated or Completed by RP or Other Agency

Spill Date	Date Cleanup Ceased	Cause of Spill	Meets Cleanup Standards		Penalty Recommended	
01/20/2013		EQUIPMENT FAILURE	NO		NO	
Material Spilled	Material Class	Quantity Spilled	Units	Quantity Recovered	Units	Resource(s) Affected
ANTIFREEZE	OTHER	5.00	GALLONS	0.00	GALLONS	SOIL

Caller Remarks:

Generator blew cooling line and leaked antifreeze onto concrete pad and outside enclosure onto soil. Generator contractor repairing line. Cleanup is pending.

 DEC Investigator Remarks:

Pickett TC with OGS personnel. Line blew on gen set and leaked antifreeze. Contained to top of belly tank and enclosure with some leaking down onto concrete pad. Genset company on site repairing. No soil affected and OGS and genset company to do cleanup once repaired.

No DER response. Closed.

Map Identification Number 213 ******TEST**** DEC**
 625 BROADWAY TEST

ALBANY, NY

Spill Number: 0908968

Close Date: 11/12/2009
 TT-Id: 520A-0234-625

MAP LOCATION INFORMATION

Site location mapped by: MANUAL MAPPING (3)
 Approximate distance from property: 544 feet to the SSW

ADDRESS CHANGE INFORMATION

Revised street: 625 BROADWAY
 Revised zip code: 12207

Source of Spill: INSTITUTIONAL, EDUC, GOV, OTHER
 Notifier Type: DEC
 Caller Name:
 DEC Investigator: MKSHERMA

Spiller: TRPR REDDEN – NYSP
 Notifier Name:
 Caller Agency:
 Contact for more spill info: MANCHA SHERMAN

Spiller Phone:
 Notifier Phone:
 Caller Phone:
 Contact Person Phone: (518) 457-6811

Category: Investigation indicates there was no spill.
 Class: Any Type of RP, Including No RP – DEC Field Response – Corrective Action Not Required or Not Possible

Spill Date	Date Cleanup Ceased	Cause of Spill	Meets Cleanup Standards	Penalty Recommended
11/10/2009		HUMAN ERROR	YES	NO


Material Spilled	Material Class	Quantity Spilled	Units	Quantity Recovered	Units	Resource(s) Affected
MILK	OTHER	90.00	GALLONS	90.00	GALLONS	SURFACE WATER SEWER
OTHER	OTHER	1000	GALLONS	1000	GALLONS	SURFACE WATER SEWER

Caller Remarks:

****TEST**** WHILE ON A CODE 3 RUN FOR DONUTS TROOPER REDDEN WAS BROADSIDED BY A NESTLE QUICK TRUCK WHICH INTURN HIT A DUNKIN DONUT TRUCK CONTAINING BOSTON CREAM FILLING. MOST OF THE CONTENTS SPILLED TO THE ROADWAY WHILE 90 GALLONS OF MILK ENTERED THE POSTENKILL CREEK. SPILL IS NOT CONTAINED AND CLEAN UP IS PENDING.

DEC Investigator Remarks:

This was a test and not a real spill. (KG)

Map Identification Number 214 **UCELLENI GROUP N. PEARL ST**
 111 N. PEARL ST
 111 N. PEARL ST.

ALBANY, NY

Spill Number: 8809847

Close Date: 03/24/1989
 TT-Id: 520A-0002-292

MAP LOCATION INFORMATION

Site location mapped by: MANUAL MAPPING (4)
 Approximate distance from property: 728 feet to the SW

ADDRESS CHANGE INFORMATION

Revised street: NO CHANGE
 Revised zip code: 12207

Source of Spill: COMMERCIAL/INDUSTRIAL	Spiller: UCCELLENI GROUP	Spiller Phone: (518) 434-2801
Notifier Type: Local Agency	Notifier Name:	Notifier Phone:
Caller Name: SAM EISENMAN	Caller Agency: CITY ELEVATOR INSPECTOR	Caller Phone: (518) 434-5165
DEC Investigator: AJKOKOCK	Contact for more spill info:	Contact Person Phone:

Category: Known or probable release, where, without action, there is a potential for a fire/explosion hazard (indoors or outdoors), contamination of drinking water supplies, or significant release to surface waters.

Class: Any Type of RP, Including No RP – DEC Field Response – Corrective Action Not Required or Not Possible

Spill Date	Date Cleanup Ceased	Cause of Spill	Meets Cleanup Standards	Penalty Recommended
03/22/1989	03/24/1989	EQUIPMENT FAILURE	UNKNOWN	NO

Material Spilled	Material Class	Quantity Spilled	Units	Quantity Recovered	Units	Resource(s) Affected
UNKNOWN PETROLEUM	PETROLEUM	50.00	GALLONS	0.00	GALLONS	SOIL

Caller Remarks:

ELEVATOR INSPECTION OF HYDRAULIC ELEVATOR REVEALED LEAKAGE BETWEEN TANK AND CYLINDER IN UNDERGROUND LINE IN CELLAR. TK ON SITE 3/23/ NO REMEDIATION POSSIBLE. NO DEC ACTION.

DEC Investigator Remarks:

Prior to Sept, 2004 data translation this spill Lead_DEC Field was KOKOCKI 09/28/95: This is additional information about material spilled from the translation of the old spill file: HYDRAULIC FLUID.

Map Identification Number 215

VACANT SCHOOL BLDG N. SWAN

Spill Number: 0811710

Close Date: 03/27/2009

 56 N. SWAN ST
VACANT SCHOOL BUILDING 56 NORTH SWAN ST

ALBANY, NY 12210

TT-Id: 520A-0227-401

MAP LOCATION INFORMATION

Site location mapped by: MANUAL MAPPING (3)
Approximate distance from property: 811 feet to the WNW

ADDRESS CHANGE INFORMATION

Revised street: NO CHANGE
Revised zip code: NO CHANGE

Source of Spill: INSTITUTIONAL, EDUC, GOV, OTHER
Notifier Type: Other
Caller Name:
DEC Investigator: WTCRIST

Spiller: TREACY SAYRES – ALBANY DIOCESE (CATHOLIC)
Notifier Name:
Caller Agency:
Contact for more spill info: TREACY SAYRES

Spiller Phone:
Notifier Phone:
Caller Phone:
Contact Person Phone: (518) 641-7533

Category: Known or probable release, where, without action, there is a potential for a fire/explosion hazard (indoors or outdoors), contamination of drinking water supplies, or significant release to surface waters.

Class: Willing RP – No DEC Field Response – Corrective Action Initiated or Completed by RP or Other Agency

Spill Date	Date Cleanup Ceased	Cause of Spill	Meets Cleanup Standards		Penalty Recommended	
01/22/2009		EQUIPMENT FAILURE	NO		NO	

Material Spilled	Material Class	Quantity Spilled	Units	Quantity Recovered	Units	Resource(s) Affected
#2 FUEL OIL	PETROLEUM	0	UNKNOWN	0	UNKNOWN	SOIL, GROUNDWATER

Caller Remarks:

Caller states while doing an inspection he found oil in the sump pit. States this apparently has been going on for a long time.

DEC Investigator Remarks:

01/27/09 – Spoke to Noel Olsen (518-453-6623) from the Catholic Diocese of Albany. He will be calling Valley Equipement to check on the problem, they will then get back to me on it. wtc

01/27/09 – Spoke to Bill Torran from Valley and there is a 4k UST with 42 inches of product in it. Albany Tank to pump out. Tank to be removed at a later time. wtc

02/10/09 – Tank removal scheduled for 02/19/09. Albany Tank to remove tank. wtc

02/20/09 – Rescheduled for 02/26/09. wtc

02/26/09 – Bill Torran and Albany Tank on site to remove ust . wtc

03/24/09 – Received closure report for St. Joseph’s School, 70 Swan St. Albany, NY.

There is a notation in the file that it was closed as not meeting New York State

Soil Guidance Values for Benzene, Benzo(a)anthracene and Benzo(p) pyrene.

No further remedial action is required at the site. See 1300055; Edocs.

wtc

Map Identification Number 216 **C&F PLATING N. PEARL ST** **Spill Number: 0209561** **Close Date: 09/08/2010**
 406 N. PEARL ST ALBANY, NY TT-Id: 520A-0002-032
 C & F PLATING 406 N PEARL ST

MAP LOCATION INFORMATION

Site location mapped by: MANUAL MAPPING (3)
 Approximate distance from property: 854 feet to the N

ADDRESS CHANGE INFORMATION

Revised street: NO CHANGE
 Revised zip code: 12207

Source of Spill: COMMERCIAL/INDUSTRIAL Spiller: BELIUS BERNABE Spiller Phone: (518) 477-5981
 Notifier Type: Other Notifier Name: ROO ALDRICH Notifier Phone: (518) 456-4900
 Caller Name: ALLAN GEISENDORFER Caller Agency: NYS DEC Caller Phone: (518) 357-2045
 DEC Investigator: BXBROWN Contact for more spill info: MARIO LEPORE Contact Person Phone: (518) 477-5981

Category: Known or probable release, where, without action, there is a potential for a fire/explosion hazard (indoors or outdoors),
 contamination of drinking water supplies, or significant release to surface waters.
 Class: Unable or Unwilling RP – DEC Field Response – DEC Corrective Action Required

Spill Date	Date Cleanup Ceased	Cause of Spill	Meets Cleanup Standards	Penalty Recommended
12/11/2002		ABANDONED DRUM	NO	NO

Material Spilled	Material Class	Quantity Spilled	Units	Quantity Recovered	Units	Resource(s) Affected
UNKNOWN HAZARDOUS MATERIAL	HAZARDOUS MATERIAL	0	GALLONS	0	GALLONS	SOIL

Caller Remarks:

CONSULTANT CONDUCTING SITE INVESTIGATION FOR ADJACENT PROPERTY OWNER PURCHASE FOUND A NUMBER OF CONTAINERS POTENTIALLY CONTAINING HAZ MAT – PREVIOUS SITE INVESTIGATIONS BY HAZ MATERIALS INDICATED SITE CLOSED WITHIN PROGRAM STANDARDS SEVERAL YEARS AGO DEC CONROY INVESTIGATING

DEC Investigator Remarks:

See file (Edocs). HW 401057 [COMPUTER SEARCH FINDS AAAAAA ALL AROUND SERVICES – WE DO EVERYTHING LISTED AT 406 N. PEARL, 477-7562 (UNDER HEALTH & FITNESS, HOUSE CLEANING, PERSONAL SERV., REMODELING, & SWIMMING POOLS – !).]

1/02/2003 Letter to owner Mario Lepore from DHSM regarding hazardous waste violations. 2/10/2003 Followup letter 4/18/2003 DER letter requesting cleanup. 5/14/2003 Joint site investigation with BECI, DHSM, Optech Lepore ,realtors, and EPA. Optech estimates costs to exceed 100,000 5/15/2003 DEC letter to Lepore advising that EPA or DEC will perform cleanup. 5/27/2003 DER referral to EPA 5/30/2003 DHSM Attorney Hamilton sends legal notice to Lepore 8/20/2003 Motion for default 9/17/2003 EPA recommendation for Cercla removal action. 10/17/2003 Site visit with Carl Pellogrino (EPA) and DER program staff (DF,RR, JZ,MJ) 11/02/2003 EPA removal action started 2/05/2004 Final shipment of materials. 11/10/2004 EPA pollution report. Spent ~ 110,000. Sampling shows residual contamination in dust. ~6/2005 DHSM continuing legal with AG. 6/16/2005 discussion with Mike Sterhaus (atty for Danz) and Dan Geraghty .Danz still interested 6/24/2005 Discussion with AC attorney Mike Lynch. County not prepared to proceed with ERP. Too many unknowns. T Danz had offered County \$ for site but not completed because of similar concerns. 11/02/05 Met with County, Gary Rutnik, Jeff Neal , Mike Sterhaus and Mary von Wergers. County not interested in ERP. Hired PES to perform site investigation 12/21/05 Agreed to 30 day extension of work plan submittal to 2/01/06 9/29/06 Steve Phelps answers that field work to start Tuesday but unable to perform sediment analysis. 11/07/06 Fieldwork mostly complete. Property may have been purchased at auction. 7/27/2007 Report under review. Meeting with new property owner planned.


3/13/08 Issued PRP notice letter to current owner, Mr. Bernabe, requesting a RI work plan to address the site and instructions to contact me with his intent by 4/11/08.

3/25/08 Received call from Mr. Bernabe citing numerous issues and requesting more time to decide how he intends to proceed. Granted to 4/22 with advice given to contact an attorney and environmental consultant before that time to make an informed decision.

1/9/09 Mr. Bernabe did not respond to notice letter. Therefore an Order on Consent citing violations to Article 17 was sent to him on this date.

9/8/10 A response was never received from Mr. Bernabe, therefore the site was designated a P site on the registry on 6/19/09. Spill is closed not meeting standards – will be completed in the haz waste program (HW401057) as appropriate.

11/7/11 – FOIL 11/340, Edoc CD

Map Identification Number 217  **NAT GRID TRANSFORMER COLUMBIA @ BROADWAY NIMO** **Spill Number: 0806143** **Close Date: 09/02/2008**
 COLUMBIA @ BROADWAY VAULT 72-74 ALBANY, NY **TT-Id: 520A-0223-703**
 VAULT 72-74 INTERSECTION OF COLUMBIA/BR

MAP LOCATION INFORMATION

Site location mapped by: ADDRESS MATCHING
 Approximate distance from property: 860 feet to the SSW

ADDRESS CHANGE INFORMATION

Revised street: COLUMBIA ST / BROADWAY
 Revised zip code: 12207

Source of Spill: COMMERCIAL/INDUSTRIAL Spiller: PHILLIP MASTRO – NATIONAL GRID (NIMO) Spiller Phone:
 Notifier Type: Responsible Party Notifier Name: Notifier Phone:
 Caller Name: Caller Agency: Caller Phone:
 DEC Investigator: WTCHRIST Contact for more spill info: PHILLIP MASTRO Contact Person Phone: (518) 356-6471

Category: Known petroleum or hazardous material release with minimal potential for fire/explosion (indoors or outdoors), drinking water contamination, or releases to surface waters.

Class: Willing RP – No DEC Field Response – Corrective Action Initiated or Completed by RP or Other Agency


Spill Date	Date Cleanup Ceased	Cause of Spill	Meets Cleanup Standards	Penalty Recommended
08/31/2008		EQUIPMENT FAILURE	NO	NO

Material Spilled	Material Class	Quantity Spilled	Units	Quantity Recovered	Units	Resource(s) Affected
TRANSMISSION FLUID	PETROLEUM	14.00	GALLONS	0.00	GALLONS	

Caller Remarks: NO REMARKS GIVEN FOR THIS SPILL

DEC Investigator Remarks:

10/27/08 – No Dec response. Clean up by National Grid. Closed wtc

Map Identification Number 218  **NIMO TRUCK ERIE BLVD RIVERSIDE SUBSTATION** **Spill Number: 9304342** **Close Date: 07/07/1993**
 ERIE BLVD NEAR ARCADIA SUP ALBANY, NY **TT-Id: 520A-0257-878**
 RIVERSIDE SUBSTATION

MAP LOCATION INFORMATION

Site location mapped by: MANUAL MAPPING (3)
 Approximate distance from property: 930 feet to the NE

ADDRESS CHANGE INFORMATION

Revised street: ERIE BLVD NEAR ARCADIASUP
 Revised zip code: NO CHANGE

Source of Spill: COMMERCIAL/INDUSTRIAL Spiller: NIAGARA MOHAWK NIMO Spiller Phone:
 Notifier Type: Responsible Party Notifier Name: Notifier Phone:
 Caller Name: MIKE ABBOTT Caller Agency: NIMO Caller Phone: (518) 433-3696
 DEC Investigator: WTCHRIST Contact for more spill info: Contact Person Phone:

Category: Known petroleum or hazardous material release with minimal potential for fire/explosion (indoors or outdoors), drinking water contamination, or releases to surface waters.
 Class: Willing RP – No DEC Field Response – Corrective Action Initiated or Completed by RP or Other Agency

Spill Date	Date Cleanup Ceased	Cause of Spill	Meets Cleanup Standards		Penalty Recommended	
07/07/1993	07/07/1993	EQUIPMENT FAILURE	UNKNOWN		NO	

Material Spilled	Material Class	Quantity Spilled		Quantity Recovered		Resource(s) Affected
		Units		Units		
HYDRAULIC OIL	PETROLEUM	15.00	GALLONS	0.00	GALLONS	SOIL

Caller Remarks:

HYD LINE BROKE ON TRUCK, SPILL ON SOIL, CLEANING.

DEC Investigator Remarks:

Prior to Sept, 2004 data translation this spill Lead_DEC Field was CHRISTENSEN
 9009953, 9010166, 9304342, 0503570

Map Identification Number 219 **NIMO RIVERSIDE SUBSTATION ERIE BLVD** **Spill Number: 9010166** **Close Date: 03/05/1991**
 ERIE BLVD RIVERSIDE SUBSTATION ALBANY, NY TT-Id: 520A-0257-879

MAP LOCATION INFORMATION
 Site location mapped by: MANUAL MAPPING (3)
 Approximate distance from property: 930 feet to the NE

ADDRESS CHANGE INFORMATION
 Revised street: ERIE BLVD
 Revised zip code: NO CHANGE

Source of Spill: COMMERCIAL/INDUSTRIAL Spiller: NIAGARA MOHAWK NIMO Spiller Phone:
 Notifier Type: Responsible Party Notifier Name: Notifier Phone:
 Caller Name: JAMES DONEGAN Caller Agency: NIMO Caller Phone: (518) 428-3172
 DEC Investigator: MCCULLOUGH Contact for more spill info: Contact Person Phone:

Category: Known or probable release, where, without action, there is a potential for a fire/explosion hazard (indoors or outdoors), contamination of drinking water supplies, or significant release to surface waters.

Class: Willing RP – DEC Field Response – Corrective Action Initiated, Taken Over, or Completed by RP or Other Agency

Spill Date	Date Cleanup Ceased	Cause of Spill	Meets Cleanup Standards	Penalty Recommended
12/19/1990	03/05/1991	EQUIPMENT FAILURE	UNKNOWN	NO

Material Spilled	Material Class	Quantity Spilled	Units	Quantity Recovered	Units	Resource(s) Affected
NON PCB OIL	PETROLEUM	200.00	GALLONS	0.00	GALLONS	SOIL

Caller Remarks:

150 GAL. RECOVERED, CONT. GRAVEL BEING EXCAVATED.

DEC Investigator Remarks:

9009953, 9010166, 9304342, 0503570

Map Identification Number 220



NIMO RIVERSIDE SUBSTATION ERIE BLVD
 ERIE BLVD RIVERSIDE SUBSTATION

ALBANY, NY

Spill Number: 9009953

Close Date: 03/05/1991
 TT-Id: 520A-0257-880

MAP LOCATION INFORMATION

Site location mapped by: MANUAL MAPPING (3)
 Approximate distance from property: 930 feet to the NE

ADDRESS CHANGE INFORMATION

Revised street: ERIE BLVD
 Revised zip code: NO CHANGE

Source of Spill: COMMERCIAL/INDUSTRIAL

Notifier Type: Responsible Party

Caller Name: JAMES DONEGAN

DEC Investigator: MCCULLOUGH

Spiller: NIAGARA MOHAWK NIMO

Notifier Name:

Caller Agency: NIMO

Contact for more spill info:

Spiller Phone:

Notifier Phone:

Caller Phone: (315) 428-3172

Contact Person Phone:

Category: Known petroleum or hazardous material release with minimal potential for fire/explosion (indoors or outdoors), drinking water contamination, or releases to surface waters.

Class: Willing RP – No DEC Field Response – Corrective Action Initiated or Completed by RP or Other Agency

Spill Date	Date Cleanup Ceased	Cause of Spill	Meets Cleanup Standards	Penalty Recommended
12/12/1990	03/05/1991	HUMAN ERROR	UNKNOWN	NO

NO MATERIAL INFORMATION GIVEN FOR THIS SPILL

Caller Remarks:

LOADING TRANSFORMER ON TRUCK, TIPPED & SPILLED OIL, CONTAINED W/SPEEDIDRY, EXCAVATING CONT. SOIL.

DEC Investigator Remarks:

9009953, 9010166, 9304342, 0503570

Map Identification Number 221



NAT GRID TRANSFORMER RIVERSIDE SUBSTATION ERIE BLV

ERIE BLVD
RIVERSIDE SUBSTATION ERIE BLVD

ALBANY, NY

Spill Number: 1001462

Close Date: 05/10/2010

TT-Id: 520A-0257-881

MAP LOCATION INFORMATION

Site location mapped by: MANUAL MAPPING (3)
Approximate distance from property: 930 feet to the NE

ADDRESS CHANGE INFORMATION

Revised street: NO CHANGE
Revised zip code: NO CHANGE

Source of Spill: COMMERCIAL/INDUSTRIAL

Notifier Type: Responsible Party

Caller Name:

DEC Investigator: WTCHRIST

Spiller: NATIONAL GRID NIMO

Notifier Name:

Caller Agency:

Contact for more spill info: BARB SCHEURER

Spiller Phone:

Notifier Phone:

Caller Phone:

Contact Person Phone: (518) 433-3696

Category: Known petroleum or hazardous material release with minimal potential for fire/explosion (indoors or outdoors), drinking water contamination, or releases to surface waters.

Class: Willing RP – No DEC Field Response – Corrective Action Initiated or Completed by RP or Other Agency

Spill Date	Date Cleanup Ceased	Cause of Spill	Meets Cleanup Standards		Penalty Recommended	
05/07/2010		EQUIPMENT FAILURE	NO		NO	

Material Spilled	Material Class	Quantity Spilled	Units	Quantity Recovered	Units	Resource(s) Affected
TRANSFORMER OIL	PETROLEUM	2.00	GALLONS	0.00	GALLONS	SOIL

Caller Remarks:

cleanup in progress –

DEC Investigator Remarks:

05/10/2010 –Require pcb analytical. wtc

05/10/2010 – Factory labeled non-pcb. wtc

Map Identification Number 222



NAT GRID RIVERSIDE SUBSTATION TRANSFORMER ERIE BLV

ERIE BLVD
RIVER SIDE SUB STATION ERIE BLVD

ALBANY, NY

Spill Number: 0912915

Close Date: 03/29/2010

TT-Id: 520A-0257-882

MAP LOCATION INFORMATION

Site location mapped by: MANUAL MAPPING (3)
Approximate distance from property: 930 feet to the NE

ADDRESS CHANGE INFORMATION

Revised street: NO CHANGE
Revised zip code: NO CHANGE

Source of Spill: COMMERCIAL/INDUSTRIAL

Notifier Type: Responsible Party

Caller Name:

DEC Investigator: WTCHRIST

Spiller: BARB SCHUERE – NATIONAL GRID (NIMO)

Notifier Name:

Caller Agency:

Contact for more spill info: BARB SCHUERE

Spiller Phone:

Notifier Phone:

Caller Phone:

Contact Person Phone: (518) 433-3696

Category: Known petroleum or hazardous material release with minimal potential for fire/explosion (indoors or outdoors), drinking water contamination, or releases to surface waters.

Class: Willing RP – No DEC Field Response – Corrective Action Initiated or Completed by RP or Other Agency

Spill Date	Date Cleanup Ceased	Cause of Spill	Meets Cleanup Standards		Penalty Recommended	
03/11/2010		EQUIPMENT FAILURE	NO		NO	

Material Spilled	Material Class	Quantity Spilled	Units	Quantity Recovered	Units	Resource(s) Affected
TRANSFORMER OIL	PETROLEUM	3.00	GALLONS	3.00	GALLONS	

Caller Remarks:

DUE TO A FAILED TRANSFORMER ABOUT 3 GALLONS OF TRANSFORMER OIL SPILLED TO GRAVEL, CLEAN UP PENDING. UNK IF IT IS PCB OIL.

DEC Investigator Remarks:

03/29/2010 – 290 ppm at time of spill. After clean up analytical data showed <1ppm pcb. Closed wtc

Map Identification Number 223



NAT GRID TRANSFORMER RIVERSIDE SUBSTATION ERIE BLV
 ERIE BLVD ALBANY, NY
 RIVERSIDE SUB STATION ERIE BLVD

Spill Number: 0907255

Close Date: 10/20/2009
 TT-Id: 520A-0257-883

MAP LOCATION INFORMATION

Site location mapped by: **MANUAL MAPPING (3)**
 Approximate distance from property: 930 feet to the NE

ADDRESS CHANGE INFORMATION

Revised street: **NO CHANGE**
 Revised zip code: **NO CHANGE**

Source of Spill: **TRANSFORMER**
 Notifier Type: **Responsible Party**
 Caller Name:
 DEC Investigator: **WTCRIST**

Spiller: **NAT GRID NIMO**
 Notifier Name:
 Caller Agency:
 Contact for more spill info: **SCHEURER**

Spiller Phone:
 Notifier Phone:
 Caller Phone:
 Contact Person Phone: **(518) 433-3696**

Category: **Known petroleum or hazardous material release with minimal potential for fire/explosion (indoors or outdoors), drinking water contamination, or releases to surface waters.**
 Class: **Willing RP – No DEC Field Response – Corrective Action Initiated or Completed by RP or Other Agency**

Spill Date	Date Cleanup Ceased	Cause of Spill	Meets Cleanup Standards	Penalty Recommended
09/28/2009		EQUIPMENT FAILURE	NO	NO

Material Spilled	Material Class	Quantity Spilled	Units	Quantity Recovered	Units	Resource(s) Affected
TRANSFORMER OIL	PETROLEUM	0.50	GALLONS	0.00	GALLONS	SOIL

Caller Remarks:

non pcb oil/clean up underway

DEC Investigator Remarks:

10/20/09 – National Grid reports oil is non pcb. Closed wtc

Map Identification Number 224



NIMO TRANSF RIVERSIDE SUBSTATION ERIE BLV NAT GRID
 ERIE BLVD ALBANY, NY
 RIVERSIDE SUBSTATION

Spill Number: 0712410

Close Date: 03/24/2008
 TT-Id: 520A-0219-154

MAP LOCATION INFORMATION

Site location mapped by: **MANUAL MAPPING (3)**
 Approximate distance from property: 930 feet to the NE

ADDRESS CHANGE INFORMATION

Revised street: **NO CHANGE**
 Revised zip code: **12204**

Source of Spill: TRANSFORMER Spiller: BARBRA SCHEURER – RIVERSIDE SUBSTATION NAT GRID Spiller Phone:
 Notifier Type: Responsible Party Notifier Name: Notifier Phone:
 Caller Name: Caller Agency: Caller Phone:
 DEC Investigator: WTCHRIST Contact for more spill info: BARBRA SCHEURER Contact Person Phone: (518) 433-3696

Category: Known petroleum or hazardous material release with minimal potential for fire/explosion (indoors or outdoors), drinking water contamination, or releases to surface waters.
 Class: Willing RP – No DEC Field Response – Corrective Action Initiated or Completed by RP or Other Agency

Spill Date	Date Cleanup Ceased	Cause of Spill	Meets Cleanup Standards		Penalty Recommended	
02/25/2008		EQUIPMENT FAILURE	NO		NO	

Material Spilled	Material Class	Quantity Spilled		Quantity Recovered		Resource(s) Affected
		Units		Units		
TRANSFORMER OIL	PETROLEUM	10.00	GALLONS	0.00	GALLONS	SOIL

Caller Remarks:

FAULTY VALVE SPILLED OIL DURING TRANSPORT; ONTO GRAVEL WITH HAZMAT ON SCENE FOR CLEAN UP;

DEC Investigator Remarks:

03/24/08 – Cleanup by National Grid. Closed wtc

Map Identification Number 225 **NIMO STORAGE FACILITY ERIE BLVD** **Spill Number: 0503570** **Close Date: 08/25/2005**
 13 ERIE BLVD RIVERSIDE SUBSTATION ALBANY, NY 12207 TT-Id: 520A-0005-934

MAP LOCATION INFORMATION
 Site location mapped by: MANUAL MAPPING (3)
 Approximate distance from property: 930 feet to the NE

ADDRESS CHANGE INFORMATION
 Revised street: 13 ERIE BLVD
 Revised zip code: NO CHANGE

Source of Spill: COMMERCIAL VEHICLE Spiller: TERRY OBRIEN – NIMO STORAGE FACILITY Spiller Phone: (518) 356-6471
 Notifier Type: Responsible Party Notifier Name: TERRY OBRIEN Notifier Phone: (518) 356-6471
 Caller Name: TERRY OBRIEN Caller Agency: NIAGARA MOHAWK Caller Phone: (518) 356-6471
 DEC Investigator: WTCHRIST Contact for more spill info: TERRY OBRIEN Contact Person Phone: (518) 356-6471

Category: Known petroleum or hazardous material release with minimal potential for fire/explosion (indoors or outdoors), drinking water contamination, or releases to surface waters.
 Class: Willing RP – No DEC Field Response – Corrective Action Initiated or Completed by RP or Other Agency


Spill Date	Date Cleanup Ceased	Cause of Spill	Meets Cleanup Standards		Penalty Recommended	
06/24/2005		EQUIPMENT FAILURE	YES		NO	
Material Spilled	Material Class	Quantity Spilled	Units	Quantity Recovered	Units	Resource(s) Affected
HYDRAULIC OIL	PETROLEUM	2.00	GALLONS	0.00	GALLONS	SOIL

Caller Remarks:

CRANE BROKE A HOSE AN D IS CONTAINED AND HAZMAT ENROUTE TO CLEAN UP;

DEC Investigator Remarks:

8/25/05 – Cleanup by NiMo personal. (Hydraulic oil) wtc
(9009953, 9010166, 9304342, 0503570?)

Map Identification Number 226 **FORMER GETTY SHERIDAN AVE**
 25 SHERIDAN AVE
 FORMER GETTY STATION 25 SHERIDAN AV

ALBANY, NY

Spill Number: 9608789

Close Date: 11/26/1997
 TT-Id: 520A-0001-616

MAP LOCATION INFORMATION

Site location mapped by: ADDRESS MATCHING
 Approximate distance from property: 949 feet to the SW

ADDRESS CHANGE INFORMATION

Revised street: NO CHANGE
 Revised zip code: 12210

Source of Spill: GASOLINE STATION OR PBS FACILITY
 Notifier Type: Other
 Caller Name: JOHN JOHNSON
 DEC Investigator: WTCHRIST

Spiller: TODD FOX – PROPERTY OWNER (MAIDEN LN)
 Notifier Name: JOHN JOHNSON
 Caller Agency: PRECISION ENVIROMENTAL
 Contact for more spill info: CALLER

Spiller Phone: (518) 434-3832
 Notifier Phone: (518) 373-1125
 Caller Phone: (518) 373-1125
 Contact Person Phone: (518) 373-1125

Category: Known or probable release, where, without action, there is a potential for a fire/explosion hazard (indoors or outdoors), contamination of drinking water supplies, or significant release to surface waters.

Class: Willing RP – DEC Field Response – Corrective Action Initiated, Taken Over, or Completed by RP or Other Agency

Spill Date	Date Cleanup Ceased	Cause of Spill	PBS # Involved	Meets Cleanup Standards	Penalty Recommended
10/15/1996		EQUIPMENT FAILURE	4-133728	YES	NO

Material Spilled	Material Class	Quantity Spilled	Units	Quantity Recovered	Units	Resource(s) Affected
GASOLINE	PETROLEUM	0	GALLONS	0	GALLONS	GROUNDWATER

Caller Remarks:

REMOVED 1 OF 3 TANKS AND FOUND CONTAMINATED SOIL AND GROUNDWATER CALLER STILL HAS OTHER TANKS TO PULL

DEC Investigator Remarks:

Prior to Sept, 2004 data translation this spill Lead_DEC Field was CHRISTENSEN SITE REGISTERED TO MAIDEN LANE AUTO PARK (PBS 4-133728).

10/21/96 CLOUDY – COMPANY HIRED TO REMOVE THREE TANKS AND CAME ACROSS A CONCRETE VALT WHICH CONTAINED 5 TANKS. TANKS REMOVED, HEAVY SOIL CONTAMINATION. SOIL TO BE EXCAVATED AND DISPOSED OF AT ALBANY LANDFILL. SAMPLES WILL BE TAKEN. Spill letter sent.

12/06/96 LEFT MESSAGE TO SEND ME FINAL CLOSURE REPORT WITH PROOF OF PROPER SOIL DISPOSAL.

11/26/97 RECEIVED COPY OF CLOSURE REPORT AND SITE MEETS STATE STANDARDS (see Edocs).COLSED 11/26/97

3/25/15 – FOIL 15/069, Edoc CD

Map Identification Number 227

BOYD PRINTING SHERIDAN AVE

39-49 SHERIDAN AVE
COMMERICAL BUILDING 39 SHERIDAN AVE

ALBANY, NY 12201

Spill Number: 0802506
Close Date: 02/11/2010

TT-Id: 520A-0214-747

MAP LOCATION INFORMATION

Site location mapped by: MANUAL MAPPING (3)
Approximate distance from property: 962 feet to the SW

ADDRESS CHANGE INFORMATION

Revised street: NO CHANGE
Revised zip code: 12210

Source of Spill: COMMERCIAL/INDUSTRIAL

Notifier Type: Other

Caller Name:

DEC Investigator: WTCHRIST

Spiller: CARL JOHNSON – BOYD PRINTING

Notifier Name:

Caller Agency:

Contact for more spill info: CARL JOHNSON

Spiller Phone:

Notifier Phone:

Caller Phone:

Contact Person Phone: (518) 436-9686

Category: Known or probable release, where, without action, there is a potential for a fire/explosion hazard (indoors or outdoors), contamination of drinking water supplies, or significant release to surface waters.

Class: Willing RP – No DEC Field Response – Corrective Action Initiated or Completed by RP or Other Agency

Spill Date	Date Cleanup Ceased	Cause of Spill	Meets Cleanup Standards		Penalty Recommended		
06/04/2008		EQUIPMENT FAILURE	NO		NO		
Material Spilled		Material Class	Quantity Spilled	Units	Quantity Recovered	Units	Resource(s) Affected
#6 FUEL OIL		PETROLEUM	0	GALLONS	0	GALLONS	SOIL

TANK TEST INFORMATION

Tank Number	Tank Size	Tank Test Method	Leak Rate	Gross Leak or Failure
	10000	Unknown	0.00	UNKNOWN

Caller Remarks:

recieved an email from a property that he is trying to sell saying that there is oil around the tank; soil around the tank is contaminated

DEC Investigator Remarks:

06/12/08 – Site has hazardos materials and they are under an order to get rid of the wastes. The tank [10k] has been cleaned by EP&S of Vermont but remains in place(PBS 4-601181). A 300 ust used for Isopropal Alcohol was cleaned thru the fill pipe by filling it with water and then sucking out as much as could be from the same fill port. This work was done on September 24, 2007. My understanding is that the tanks will be removed some time in the near future. wtc

10/27/08 – Haz Waste has Consent Order with Boyd printing for haz waste printing material. All tanks have been closed properly and this spill number is closed (see Edocs).

12/24/08 – Received a report from Cass Hill prepared by Evergreen Testing seeking approval for the removal of the 10,000 gallon UST and contaminated soil. Report was sent to Cliff Van Guilder. wtc

02/10/09 – Nothing new to report. wtc

02/11/2010 – Received closure report from CHA. Analytical data meet NYS Soil Standards, Closed wtc

09/02/09 – Sent letter requesting tank closure report to Cass Hill. wtc

10/14/09 – Nothing new to report. wtc

01/11/10 – 10k and 1k tanks being removed today. Contaminated soil will be stockpiled on site. 10k cleaned in place and 1k will be pulled and then cleaned. wtc

Map Identification Number 228



NIMO TRANSFORMER @ AMERICAN BOILER NAT GRID

53 PLEASANT ST ALBANY, NY
 AMERICAN BOILER TANK 53 PLEASANT STREET

Spill Number: 0711598

Close Date: 08/11/2008

TT-Id: 520A-0211-679

MAP LOCATION INFORMATION

Site location mapped by: MANUAL MAPPING (3)
 Approximate distance from property: 1024 feet to the N

ADDRESS CHANGE INFORMATION

Revised street: NO CHANGE
 Revised zip code: 12207

Source of Spill: COMMERCIAL/INDUSTRIAL
 Notifier Type: Responsible Party
 Caller Name:
 DEC Investigator: WTCHRIST

Spiller: BARB SHIRE – NATIONAL GRID (NIMO)
 Notifier Name:
 Caller Agency:
 Contact for more spill info: BARB SHIRE (SP)

Spiller Phone: (518) 433-3696
 Notifier Phone:
 Caller Phone:
 Contact Person Phone: (518) 433-3696

Category: Known or probable release, where, without action, there is a potential for a fire/explosion hazard (indoors or outdoors), contamination of drinking water supplies, or significant release to surface waters.

Class: Willing RP – No DEC Field Response – Corrective Action Initiated or Completed by RP or Other Agency

Spill Date	Date Cleanup Ceased	Cause of Spill	Meets Cleanup Standards	Penalty Recommended
02/04/2008		EQUIPMENT FAILURE	NO	NO

Material Spilled	Material Class	Quantity Spilled	Units	Quantity Recovered	Units	Resource(s) Affected
TRANSFORMER OIL	PETROLEUM	100.00	GALLONS	0.00	GALLONS	SOIL


Caller Remarks:

transformer failure, hole burnt into bottom, oil leaked from bottom. Pad mounted trans, oil into duct work and flooring of building. Hazmat has been called. unknown PCB.

DEC Investigator Remarks:

02/26/08 – Will require PCB analytical. wtc

08/11/08 – National Grid reports pcb oil at <1ppm. wtc

Map Identification Number 229 **BROADWAY MARKETPLACE TIVOLI** **Spill Number: 9513081** **Close Date: 07/09/1996**
 7 TIVOLI ST ALBANY, NY TT-Id: 520A-0002-798

MAP LOCATION INFORMATION
 Site location mapped by: MANUAL MAPPING (3)
 Approximate distance from property: 1027 feet to the NNE

ADDRESS CHANGE INFORMATION
 Revised street: NO CHANGE
 Revised zip code: 12207

Source of Spill: COMMERCIAL/INDUSTRIAL Spiller: UNKNOWN BROADWAY MARKETPL Spiller Phone:
 Notifier Type: Police Department Notifier Name: ALBANY FIRE Notifier Phone: (518) 463-1234
 Caller Name: KAT ODOM Caller Agency: ALBANY POLICE Caller Phone: (518) 463-4141
 DEC Investigator: WTCHRIST Contact for more spill info: KAT ODOM Contact Person Phone: (518) 463-4141

Category: Known or probable release, where, without action, there is a potential for a fire/explosion hazard (indoors or outdoors),
 contamination of drinking water supplies, or significant release to surface waters.
 Class: Willing RP – DEC Field Response – Corrective Action Initiated, Taken Over, or Completed by RP or Other Agency

Spill Date	Date Cleanup Ceased	Cause of Spill	Meets Cleanup Standards	Penalty Recommended
01/19/1996		EQUIPMENT FAILURE	NO	NO

Material Spilled	Material Class	Quantity Spilled	Units	Quantity Recovered	Units	Resource(s) Affected
OTHER	OTHER	1000	GALLONS	0	GALLONS	SEWER
OTHER PETROLEUM	PETROLEUM	1000	GALLONS	0	GALLONS	

Caller Remarks:

Underground tank ruptured – oil in sewers

DEC Investigator Remarks:

Prior to Sept, 2004 data translation this spill Lead_DEC Field was CHRISTENSEN 7/9/96 CLOSURE REPORT RECEIVED. NO FURTHER REMEDIATION REQUIRED.

see 0710569

Map Identification Number 230 **ARNOFF MOVING**
 7 TIVOLI STREET

ALBANY, NY

Spill Number: 1610058

Close Date: 02/03/2017
 TT-Id: 520A-0327-371

MAP LOCATION INFORMATION
 Site location mapped by: MANUAL MAPPING (3)
 Approximate distance from property: 1027 feet to the NNE

ADDRESS CHANGE INFORMATION
 Revised street: NO CHANGE
 Revised zip code: 12207

Source of Spill: COMMERCIAL/INDUSTRIAL
 Notifier Type: Other
 Caller Name:
 DEC Investigator: JDUTBERG

Spiller: CHRIS HIAG – UNKNOWN
 Notifier Name:
 Caller Agency:
 Contact for more spill info: CHRIS HIAG

Spiller Phone:
 Notifier Phone:
 Caller Phone:
 Contact Person Phone: (518) 533-4463

Category: Known petroleum or hazardous material release with minimal potential for fire/explosion (indoors or outdoors), drinking water contamination, or releases to surface waters.
 Class: Willing RP – DEC Field Response – Corrective Action Initiated, Taken Over, or Completed by RP or Other Agency

Spill Date	Date Cleanup Ceased	Cause of Spill	Meets Cleanup Standards		Penalty Recommended	
02/03/2017		EQUIPMENT FAILURE	NO		NO	


Material Spilled	Material Class	Quantity Spilled	Units	Quantity Recovered	Units	Resource(s) Affected
DIESEL	PETROLEUM	7.00	GALLONS	0.00	GALLONS	

Caller Remarks:

spill to black top to a drain down hill. clean up is on going.

DEC Investigator Remarks:

JDU on site. Truck was parked on side slope so manifolded tanks cause driver side tank to overfill out cap. Estimated 10 gal on asphalt and into storm drain. Asphalt cleaned with speedy dray and fuel in drain removed with absorbents. small amount of water in drain. Did not get into outfall pipe. Spill closed. JDU

Map Identification Number 231 **ARNOFF MOVERS TIVOLI ST**
 7 TIVOLI ST
 7 TIVLOI STREET

ALBANY, NY

Spill Number: 0710569

Close Date: 02/27/2008
 TT-Id: 520A-0211-678

MAP LOCATION INFORMATION
 Site location mapped by: MANUAL MAPPING (3)
 Approximate distance from property: 1027 feet to the NNE

ADDRESS CHANGE INFORMATION
 Revised street: NO CHANGE
 Revised zip code: 12207

Source of Spill: TANK TRUCK Spiller: JERRY SALVO – LONG FUEL TRUCK Spiller Phone: (518) 465-6647
 Notifier Type: Responsible Party Notifier Name: Notifier Phone:
 Caller Name: Caller Agency: Caller Phone:
 DEC Investigator: WTCHRIST Contact for more spill info: JERRY SALVO Contact Person Phone: (518) 465-6647

Category: Known petroleum or hazardous material release with minimal potential for fire/explosion (indoors or outdoors), drinking water contamination, or releases to surface waters.
 Class: Willing RP – No DEC Field Response – Corrective Action Initiated or Completed by RP or Other Agency

Spill Date	Date Cleanup Ceased	Cause of Spill	Meets Cleanup Standards		Penalty Recommended	
01/07/2008		EQUIPMENT FAILURE	NO		NO	

Material Spilled	Material Class	Quantity Spilled		Quantity Recovered		Resource(s) Affected
		Units		Units		
DIESEL	PETROLEUM	5.00	GALLONS	5.00	GALLONS	SOIL

Caller Remarks:

HOSE BLEW SOME DIESEL OUT AND IS ALL CLEANED UP- SPRAY MOSTLY

DEC Investigator Remarks:

01/08/08 – No Dec response. Clean up by RP. wtc

Map Identification Number 232 **ALBANY SPRING WORKS N. PEARL S OF TIVOLI** **Spill Number: 8904953** **Close Date: 08/21/1989**
 N. PEARL ST (S OF TIVOLI) ALBANY, NY TT-Id: 520A-0000-690

MAP LOCATION INFORMATION
 Site location mapped by: MANUAL MAPPING (3)
 Approximate distance from property: 1047 feet to the N

ADDRESS CHANGE INFORMATION
 Revised street: N PEARL ST / TIVOLI ST
 Revised zip code: 12207

Source of Spill: COMMERCIAL VEHICLE Spiller: SCHODACK PROPERTIES & LEA Spiller Phone:
 Notifier Type: Responsible Party Notifier Name: Notifier Phone:
 Caller Name: BILL LEQUE Caller Agency: WMB ENERGY, SERV. MGR. Caller Phone: (518) 477-2603
 DEC Investigator: MCDONALD Contact for more spill info: Contact Person Phone:

Category: Known petroleum or hazardous material release with minimal potential for fire/explosion (indoors or outdoors), drinking water contamination, or releases to surface waters.
 Class: Willing RP – No DEC Field Response – Corrective Action Initiated or Completed by RP or Other Agency


Spill Date	Date Cleanup Ceased	Cause of Spill	Meets Cleanup Standards		Penalty Recommended	
08/17/1989	08/17/1989	EQUIPMENT FAILURE	UNKNOWN		NO	
Material Spilled	Material Class	Quantity Spilled	Units	Quantity Recovered	Units	Resource(s) Affected
#2 FUEL OIL	PETROLEUM	10.00	GALLONS	0.00	GALLONS	SOIL

Caller Remarks:

500 G. FUEL OIL TANK ON BACK OF TRUCK, CABLES BROKE, TANK FELL OFF & SPILLED, CLEANED W/SPEEDIDRY. NO DEC RESPONSE REQUIRED.

DEC Investigator Remarks:

2/26/18 – FOIL W032623-021918, EDOCS via WebQA w/8706299

Map Identification Number 233  **NAT GRID TRANSFORMER SHERIDAN AVE** **Spill Number: 0908880** **Close Date: 11/13/2009**
 40 SHERIDAN AVE ALBANY, NY TT-Id: 520A-0234-628
 POLE #6H TRANSFORMER 40 SHERIDAN AVE

MAP LOCATION INFORMATION
 Site location mapped by: ADDRESS MATCHING
 Approximate distance from property: 1056 feet to the SW

ADDRESS CHANGE INFORMATION
 Revised street: NO CHANGE
 Revised zip code: 12210

Source of Spill: COMMERCIAL/INDUSTRIAL Spiller: PHILIP MASTRO – NATIONAL GRID NIMO Spiller Phone:
 Notifier Type: Responsible Party Notifier Name: Notifier Phone:
 Caller Name: Caller Agency: Caller Phone:
 DEC Investigator: WTCHRIST Contact for more spill info: PHILIP MASTRO Contact Person Phone:

Category: Known petroleum or hazardous material release with minimal potential for fire/explosion (indoors or outdoors), drinking water contamination, or releases to surface waters.
 Class: Willing RP – No DEC Field Response – Corrective Action Initiated or Completed by RP or Other Agency

Spill Date	Date Cleanup Ceased	Cause of Spill	Meets Cleanup Standards		Penalty Recommended	
11/08/2009		TRAFFIC ACCIDENT	NO		NO	
Material Spilled	Material Class	Quantity Spilled	Units	Quantity Recovered	Units	Resource(s) Affected
TRANSFORMER OIL	PETROLEUM	3.00	GALLONS	0.00	GALLONS	


Caller Remarks:

Auto accident caused spill onto pavement; cleanup pending.

DEC Investigator Remarks:

11/09/09 – Requesting pcb analytical. wtc

11/13/09 – National Grid reports that transformer labeled non-pcb oil. Closed wtc

Map Identification Number 234 **WASTE MGT TRUCK PEARL ST** **Spill Number: 9601698** **Close Date: 05/03/1996**
 **N. PEARL ST @ COLUMBIA ST** **ALBANY, NY** **TT-Id: 520A-0001-666**

MAP LOCATION INFORMATION

Site location mapped by: ADDRESS MATCHING
 Approximate distance from property: 1062 feet to the SW

ADDRESS CHANGE INFORMATION

Revised street: N. PEARL ST / COLUMBIA ST
 Revised zip code: 12207

Source of Spill: COMMERCIAL VEHICLE	Spiller: CALLER – NOTIFIER (WASTE MGT)	Spiller Phone:
Notifier Type: Responsible Party	Notifier Name: JIM MORRIS	Notifier Phone: (518) 842-6463
Caller Name: BILL KLINE	Caller Agency: WASTE MGT	Caller Phone: (518) 842-6463
DEC Investigator: WTCHRIST	Contact for more spill info: CALLER	Contact Person Phone:

Category: Known petroleum or hazardous material release with minimal potential for fire/explosion (indoors or outdoors), drinking water contamination, or releases to surface waters.
 Class: Willing RP – No DEC Field Response – Corrective Action Initiated or Completed by RP or Other Agency

Spill Date	Date Cleanup Ceased	Cause of Spill	Meets Cleanup Standards		Penalty Recommended	
05/03/1996	05/03/1996	EQUIPMENT FAILURE	YES		NO	

Material Spilled	Material Class	Quantity Spilled	Units	Quantity Recovered	Units	Resource(s) Affected
HYDRAULIC OIL	PETROLEUM	15.00	GALLONS	0.00	GALLONS	SOIL

Caller Remarks:

HYD LINE BROKE SPILLING OIL FOR APPROX 1/2 MILE-PD ALBANY NOTIFIED WHO IS TAKING CARE OF CLEAN UP

DEC Investigator Remarks:

Prior to Sept, 2004 data translation this spill Lead_DEC Field was CHRISTENSEN

Map Identification Number 235

NAT GRID TRANSFORMER N. PEARL ST @ COLUMBIA

Spill Number: 1304101

Close Date: 12/12/2013



N. PEARL ST @ COLUMBIA ST
VAULT 12 NORTH PEARL STREET/COLUMBIA
ALBANY, NY

TT-Id: 520A-0291-306

MAP LOCATION INFORMATION

Site location mapped by: ADDRESS MATCHING
Approximate distance from property: 1062 feet to the SW

ADDRESS CHANGE INFORMATION

Revised street: N. PEARL ST / COLUMBIA ST
Revised zip code: 12207

Source of Spill: TRANSFORMER
Notifier Type: Responsible Party
Caller Name:
DEC Investigator: pnbertie

Spiller: BARB SHIRE – NATIONAL GRID
Notifier Name:
Caller Agency:
Contact for more spill info: BARB SHIRE

Spiller Phone:
Notifier Phone:
Caller Phone:
Contact Person Phone: (518) 433-3696

Category: Known petroleum or hazardous material release with minimal potential for fire/explosion (indoors or outdoors), drinking water contamination, or releases to surface waters.

Class: Willing RP – No DEC Field Response – Corrective Action Initiated or Completed by RP or Other Agency

Spill Date	Date Cleanup Ceased	Cause of Spill	Meets Cleanup Standards		Penalty Recommended	
07/16/2013		EQUIPMENT FAILURE	YES		NO	
Material Spilled	Material Class	Quantity Spilled	Units	Quantity Recovered	Units	Resource(s) Affected
TRANSFORMER OIL	PETROLEUM	5.00	GALLONS	0.00	GALLONS	

Caller Remarks:

contained to concrete floor – clean up complete

DEC Investigator Remarks:

11/7/13 – per e-mail from Barb Scheurer: nonPCB, complete, cleaned by EPS.

Map Identification Number 236 **NIMO TRANSFORMER BROADWAY NAT GRID** **Spill Number: 0706826** **Close Date: 02/01/2008**
 991 BROADWAY POLE 161 ALBANY, NY TT-Id: 520A-0001-237

MAP LOCATION INFORMATION
 Site location mapped by: MANUAL MAPPING (3)
 Approximate distance from property: 1114 feet to the NNE

ADDRESS CHANGE INFORMATION
 Revised street: 991 BROADWAY
 Revised zip code: 12204

Source of Spill: UNKNOWN Spiller: MATTHEW LAFONTAINE – POLE 161 (NAT GRID NIMO Spiller Phone: (518) 356-6471
 Notifier Type: Responsible Party Notifier Name: Notifier Phone:
 Caller Name: Caller Agency: Caller Phone:
 DEC Investigator: wtchrist Contact for more spill info: MATTHEW LAFONTAINE Contact Person Phone: (518) 356-6471


Category: Known petroleum or hazardous material release with minimal potential for fire/explosion (indoors or outdoors), drinking water contamination, or releases to surface waters.
 Class: Willing RP – No DEC Field Response – Corrective Action Initiated or Completed by RP or Other Agency

Spill Date	Date Cleanup Ceased	Cause of Spill	Meets Cleanup Standards		Penalty Recommended	
09/19/2007		EQUIPMENT FAILURE	YES		NO	

Material Spilled	Material Class	Quantity Spilled	Units	Quantity Recovered	Units	Resource(s) Affected
TRANSFORMER OIL	PETROLEUM	1.00	GALLONS	0.00	GALLONS	SOIL

Caller Remarks:
 hazmat has been called to clean up spill.

DEC Investigator Remarks:
 9/26/07 – Need PCB analytical data. wtc
 02/01/08 – Received analytical data from National Grid. Factory labeled non-pcb oil. wtc

Map Identification Number 237 **VENNARD SUNOCO KING FUEL N. PEARL (ATL)** **Spill Number: 9812086** **Close Date: 03/13/2007**
 435 N. PEARL ST ALBANY, NY 12207 TT-Id: 520A-0003-396

MAP LOCATION INFORMATION
 Site location mapped by: MANUAL MAPPING (4)
 Approximate distance from property: 1156 feet to the N

ADDRESS CHANGE INFORMATION
 Revised street: NO CHANGE
 Revised zip code: NO CHANGE

Source of Spill: GASOLINE STATION OR PBS FACILITY Spiller: MICKEY VENNARD – BENARD SUNOCO (VENNARD) Spiller Phone: (518) 462-1071
 Notifier Type: Other Notifier Name: BILL TORAN Notifier Phone: (518) 374-6755
 Caller Name: BILL TORAN Caller Agency: VALLEY EQUIPMENT Caller Phone: (518) 374-6755
 DEC Investigator: WTCHRIST Contact for more spill info: Contact Person Phone:

Category: Known or probable release, where, without action, there is a potential for a fire/explosion hazard (indoors or outdoors),
 contamination of drinking water supplies, or significant release to surface waters.
 Class: Willing RP – DEC Field Response – Corrective Action Initiated, Taken Over, or Completed by RP or Other Agency

Spill Date	Date Cleanup Ceased	Cause of Spill	Meets Cleanup Standards	Penalty Recommended
12/28/1998		EQUIPMENT FAILURE	NO	NO

Material Spilled	Material Class	Quantity Spilled		Quantity Recovered		Resource(s) Affected
		Units		Units		
GASOLINE	PETROLEUM	0	GALLONS	0	GALLONS	SOIL
UNKNOWN PETROLEUM	PETROLEUM	0	GALLONS	0	GALLONS	SOIL
MTBE (METHYL-TERT-BUTYL ETHER)	HAZARDOUS MATERIAL	0	UNKNOWN	0	UNKNOWN	

TANK TEST INFORMATION

Tank Number	Tank Size	Tank Test Method	Leak Rate	Gross Leak or Failure
		Unknown	0.00	UNKNOWN

Caller Remarks:

CALLER WAS CLOSING TANKS AND FOUND CONTAMINATED SOIL

UNK MATERIAL INVOLVED SENT FOR LAB TESTS

SOIL BEING STOCK PILED ON SITE

DEC Investigator Remarks:

06-03-2004 – This file has been entered into the E-Doc system. wtc

11/16/06 – Received 3rd quarter status report. Report will be entered into the e-doc system. wtc

SEE FOLDER; 9711964.

15:00-MSF @ SITE, OBVIOUS CONT. UNDER PAD, ADVISED SAMPLES TO DETERMINE LEVELS.

12/29-MSF TELECON W/CLOUGH HARBOURS, IF AMI WANTS TO BEGIN CLEAN-UP GO AHEAD, MONITORING OF NEARBY WELLS SHOWS NO SIGN OF PROBLEM IN WATER, WILL LOOK AT GEOPROBE STUDY & DETERMINE IF ADDI WORK NEEDS TO BE DONE.

6/07/99 – Spoke to consultant Julie Gibbs. The STIP calls for wells to be in by 6/15/99 but do to the bank dragging its feet the money will not be there till sometime this week. This money is needed to put the tanks in and then Julie can get her drill rig in. I gave her an extention to June 29, 1999.

10/06/99 – Julie Gibbs call this morning to inform me that the remediation system will be on site next week. It is coming from Ohio. The electrician is checking the site today and will be doing the electic drop soon. With luck the system will be up and running by early November 99.

Approx. 50 tons of soil went to King Fuels site under the smiley face in Troy for treatment.

King Fuels and Sunoco are co-signers of the Stipulation.

11/23/99 – Spoke to Julie Gibbs of Matrix. Received a status report on the progress of starting the remediation system. Everything is in place except for Niagara Mohawk installing the drop. This is scheduled for the end of the November. Also received a report dated 10/26/99. Four monitoring wells were sampled. All wells are contaminated. Flow map, boring logs and well construction logs are included in report.

03/01/00 – Received quarterly site status report dated January 2000. Report notes that remediation system was started up on December 8, 1999. Weekly site checks were done on December 17, 23 & 31. On January 12, quarterly groundwater sampling was done and on January 13, bi-weekly site and system checks was done. On January 24, monthly air discharge sampling was done. Haveyest concentration of contaminants was located in M/W 5. Remediation system is a air sparging/vapor extraction system. The estimated gasoline recovery via the VES for the period of 12/8/99 to 1/24/00 was 616 gallons. The system ran for 1128 hours. The next monitoring well sampling is scheduled for April 2000.

8/1/00 – Received quarterly report dated April 2000 on May 26, 2000. Analytical Results for the following monitoring wells:

Compound in ppb

M/W-2

M/W-3

M/W-4 M/W-5 Benzene

ND

2,400

6

3,200 Toluene

12

28

9.800

25,000 Ethylbenzene

20

17

2.900

2,800 Xylenes

220

56

44

16,000

Totals

252

103.400

62.700

47,000

MtBE

ND

<1.0

ND

650

Total Estimated Gasoline Recovery via VES as of 4/20/00 is 721 gallons.

8/25/00 – Received quarterly report dated July, 2000. Analytical results for the following wells:

Compound in ppb's

M/W-2

M/W-3

M/W-4

M/W-5 Benzene

ND

8.800

10

3,500 Toluene

ND

1.100

11

18,000 Ethylbenzene

61

66

3.600

2,500 Xylenes

460

88

40

14,000 Totals

521

163,900

64,600

38,000

MtBE

220

ND

ND

670

Total estimated gasoline recovered via VES as of 7/5/00 is 1,368 gallons. That's a total of 647 gallons for the quarter.

MtBE in M/W-2 went from ND for the previous six months to 220ppb this last quarter. M/W-5 went from 650ppb to 670ppb. Total BTEX dropped from 47,000 to 38,000ppb.

8/28/00 – Spoke to Julie Gibbs about the latest quarterly report. M/W-5 is being influenced by VP5 and to some extent SP5. We talked about the possibility of a cluster point in the area between M/W-5 and M/W-2. We will revisit that after the next quarterly results are in.

12/19/2000 – Received report from October 2, 2000. Total BTEX continues to decrease since system startup. MtBE levels show nd in M/W 2,3,4 and 93ppb in M/W 5. Est. gasoline recovery via VES for the period 7/5 to 10/4 is 82 gallons. Est total recovery via VES since start up is 1,450 gallons. System working as designed. Next sampling period scheduled for January 2001.

01/30/2001 – Received quarterly report from October 16, 2000 thru January 3, 2001. Bimonthly site and system checks with PID headspace readings from M/W's. System was winterized on December 14 & 15, 2000. Monitoring Wells were sampled and gaged on January 3, 2001. Total BTEX for the hottest well (M/W-5) is 1,256(ug/L). Estimated Gasoline recovery via VES for 10/4/00 to 1/3/01 is 43 gallons and total Estimated Gasoline Recovery via VES as of 1/3/01 is 1,493 gallons. System continues to operate as designed. Next Quarterly Report scheduled for April 2001.

07/06/2001 – Received quarterly report on June 14th. Bi-monthly site visits were done on 1/15, 1/23, 2/5, 2/19 and 3/7. Monitoring wells were sampled on April 4th. Total BTEX for the hottest well M/W 5 = 17,190ppb. Last quarter it was 1,256ppb. Estimated gasoline recovery via VES is 1,497 gallons. No reason given for the rise in BTEX in M/W 5. System operating as designed. Next quarterly report due in August 2001.

08/27/2001 – Received quarterly report on August 24. Bi-monthly site visits were done on 4/16, 30, 5/14, 23 & 6/5, 18 and July 3. Monitoring wells were sampled on July 26th. Total BTEX for the hottest well M/W-5 was = to 3,340ppb. Last quarter it was 17,190ppb. The estimated gasoline recovery via VES as of 7/26/01 = 1,497 gallons. System is operating as designed. Next quarterly sampling is scheduled for October. wtc

11/08/2001 – Received quarterly report on November 6. Bi-monthly site visits were done on 8/6, 20, September 4 and October 15. Monitoring wells were sampled on October 2. M/W 2 had MtBE=12ppb and M/W-5 had total BTEX=1,270. Last quarter is was 3,340ppb. The estimated gasoline recovery via VES for the period from 7/26/01 to 10/2/01 was 1.5 gallons. The estimated total recovery of gasoline since start up via VES is 1,498 gallons. The next scheduled quarterly report is due in February 2002. wtc

02/07/2002 – Received quarterly report on February 05. Bi-monthly site visits were done on October 15, November 7 & 21, December 4 & 17 and on January 03, 2002. Monitoring wells were sampled on January 03, 2002. M/W-2 had MtBE=1.6, M/Ws 3,4 & 5 were ND. Total BTEX for monitoring well 5 was 720ppb which was down from 1,270ppb. All other monitoring wells were BDL. The estimated gasoline recovery for this period was 13.8 gallons and since start up, it's 1,555 gallons. The next scheduled quarterly report is due in April 2002. wtc

07/23/2002 – Received quarterly report on 06/20/02. They are requesting a shut down of the air sparging and vapor extraction system. Will consider after the next quarterly report. In the last 12 months a total of 16 gallons has been recovered. M/W-5 has a BTEX total of 1,730 ug/L. Benzene in M/W-5 is 440ppb. wtc

08/26/2002 – Received quarterly report dated 7/2002 on 8/23/2002.

June 3rd – Site actives show sparging compressor and vapor extraction blower #1 were removed from the site for repair. They were reinstalled on June 14th. On June 14th vapor extraction blower #2 was removed for repairs and reinstalled on July 3rd. Total BTEX for M/W-2 was 17.2ppb and M/W-5 was 10,670ppb. MtBE was ND in all wells. Benzene was 810ppb in M/W-5, up from 440ppb. Depth of groundwater has gone from 71.54 feet to 73.15 feet. wtc

11/06/2002 – Quarterly report received. Benzene = 310ppb, total BTEX = 1,310. MtBE was ND for all monitoring wells. A total of 0.34 gallons of gasoline was recovered via VES. Total estimated recovery for the project is 1,556. Matrix has requested and given approval over the phone to change over to oxygen injection to complete the cleanup process. They will use the existing air sparging points to inject oxygen into the contaminant plume. The system is scheduled to be installed and running in November 2002. wtc

03/04/2003 – Received 1st quarterly report for 2003. M/W-5 was the only well that showed high BTEX (17,300ppb) Benzene 700ppb. Next quarterly report due April 03.

wtc

07/02/2003 – Received 2nd quarterly report for 2003. M/W-5 was the only well that showed high BTEX (9,170ppb) which is almost half of the 1st quarter sample. The system ran 100% of the time. The oxygen injection system has been running since November 21, 2002. The SVE system has been off since November 2002. wtc

09/11/2003 – Received 3rd quarterly report for 2003. Not much change from 2nd quarter report. There was a 2 fold increase in BTEX

in MW-5 from last quarter. There was a slight decrease in BTEX in MW-2. The system ran 100% this quarter. wtc

11/07/2003 – Received quarterly report for the period of August–October 2003. The O2 system was operational during the quarter except for October 6th visit do to a power failure. The system was restarted by hand. BtEX concentrations in Wells 2 and 5 were above NYSDEC standards. MtBE samples for M/Ws 2, 3, 4 & 5 were below laboratory method detection limits. M/W-2 dropped by half and M/W-5 BEtX decreased from 18,000ppb to 4,257ppb during the quarter. wtc

03/08/2004 – Received quarterly report for the period from November 2003 to January 2004. The O2 system was operational during this period. M/W-5 showed an increase in contaminants. The water level was close to 2 feet higher than the period before. wtc

06-03-2004 – Received quarterly report from GES. Data for M/W5 is up again this sampling period. All systems operational during this period. wtc

10-19-2004 – Received quarterly report for the period from May – July 2004. Analytical data shows a decrease in all monitoring wells except for M/W-4, which showed a slight increase from April. All systems were operational during this period. wtc

12-31-2004 – Received quarterly report for the period from August – November 2004. Analytical data shows a decrease in all wells except M/W-3 which showed a slight increase from the last sampling period. All systems were operational during this period. wtc

04/07/05 – Received sampling report for 01/05 and 02/05. M/W-5 is still the hot spot. Total BEtX for 01/05 was 31,950 and for 02/05 it was 27,260. wtc

05/24/05 – A meeting was held on April 27 regarding remediation around M/W-5. A biologically active barrier and oxygen injection system. Matrix has submitted their work plan and work is scheduled to begin in June. An e-mail accepting their work plan was sent to Julie Leininger(Gibbs) wtc

12/20/05 – Received 3rd Quarter Status Report. Report will be entered in to the e-doc file for this site. wtc

8/4/06 – Received 1st quarter site status report. Report will be put in e-doc. wtc

3/13/07 – Reviewed the last 2 status reports and based on the analytical data the spill is closed as not meeting groundwater standards but no further remediation is required at this time. wtc

Map Identification Number 238



91 COLUMBIA ST
91 COLUMBIA ST
91 COLUMBIA ST

ALBANY, NY

Spill Number: 9911159

Close Date: 04/27/2000
TT-Id: 520A-0002-297

MAP LOCATION INFORMATION

Site location mapped by: MANUAL MAPPING (3)
Approximate distance from property: 1200 feet to the SW

ADDRESS CHANGE INFORMATION

Revised street: NO CHANGE
Revised zip code: 12210

Source of Spill: COMMERCIAL/INDUSTRIAL	Spiller: 91 COLUMBIA ST	Spiller Phone:
Notifier Type: Other	Notifier Name: JOHN SNYDER	Notifier Phone: (518) 438-0451
Caller Name: JOHN SNYDER	Caller Agency: ATC ASSOC INC.	Caller Phone: (518) 438-0451
DEC Investigator: WEBLAIN	Contact for more spill info: JOHN SNYDER	Contact Person Phone: (518) 465-4000

Category: Known or probable release, where, without action, there is a potential for a fire/explosion hazard (indoors or outdoors), contamination of drinking water supplies, or significant release to surface waters.

Class: Willing RP – DEC Field Response – Corrective Action Initiated, Taken Over, or Completed by RP or Other Agency

Spill Date	Date Cleanup Ceased	Cause of Spill	Meets Cleanup Standards		Penalty Recommended	
12/21/1999		EQUIPMENT FAILURE	NO		NO	

Material Spilled	Material Class	Quantity Spilled		Quantity Recovered		Resource(s) Affected
		Units		Units		
#2 FUEL OIL	PETROLEUM	0	GALLONS	0	GALLONS	SOIL

Caller Remarks:

DURING A TANK CLOSING CALLER FOUND CONTAMINATED SOIL

DEC Investigator Remarks:

Prior to Sept, 2004 data translation this spill Lead_DEC Field was BLAIN/CHRISTENSEN 1/6/00 Soil results rec'd. Don't meet standards. Blain telecon Snyder-- will remove tank or do investigation.

3/10/00 – Tank removed (1k) little contamination. Sidewalls all background, North floor=2.7ppm and South floor=.3ppm. Samples taken and report to follow.

4/27/00 – Received closure report. Site meets NYS Soil Standards.

Based on the report and the analytical results it contained, the site is closed, meets standards. CLosure letter written to Mr. Kevin Bitjeman of Fleet Boston Financial. SEE FOLDER (Edocs).

3/22/18 – FOIL W033840-032018, EDOCS via WebQA.

Map Identification Number 239

ANSWERS STEAM PLANT SHERIDAN AVE AIR RELEASE

Spill Number: 9904425

Close Date: 01/25/2000



79 SHERIDAN AVE
ANSWERS PLANT SHERIDAN AVE

ALBANY, NY

TT-Id: 520A-0003-762

MAP LOCATION INFORMATION

Site location mapped by: ADDRESS MATCHING
Approximate distance from property: 1258 feet to the WSW

ADDRESS CHANGE INFORMATION

Revised street: NO CHANGE
Revised zip code: 12210

Source of Spill: INSTITUTIONAL, EDUC, GOV, OTHER
Notifier Type: Citizen
Caller Name: AARON MAIR
DEC Investigator: WTCHRIST

Spiller: UNKNOWN – NYS OGS ANSWERS STEAM PLT
Notifier Name: SAME ***
Caller Agency: ABOR HILL NIEGHBOR ASSOC.
Contact for more spill info: AARON MAIR

Spiller Phone:
Notifier Phone:
Caller Phone: (518) 465-8523
Contact Person Phone: (518) 465-8523

Category: Known petroleum or hazardous material release with minimal potential for fire/explosion (indoors or outdoors), drinking water contamination, or releases to surface waters.

Class: Willing RP – No DEC Field Response – Corrective Action Initiated or Completed by RP or Other Agency

Spill Date	Date Cleanup Ceased	Cause of Spill	PBS # Involved	Meets Cleanup Standards	Penalty Recommended
07/14/1999		EQUIPMENT FAILURE	4-050156	NO	NO


Material Spilled	Material Class	Quantity Spilled	Units	Quantity Recovered	Units	Resource(s) Affected
DIESEL	PETROLEUM	0	GALLONS	0	GALLONS	AIR

Caller Remarks:

CALLER STATES THAT BACK UP GENERATOR OPERATING AT ABOVE LOCATION IS MALFUNCTIONING AND EMITTING LARGE PLUMES OF DIESEL FUMES WHICH IS AFFECTING THE STREETS IN AREA. CALLER REQUESTING CALL BACK FROM DEC. INCIDENT OCCURING AT TIME OF CALL. CELL 368-6020 86 CLINTON

DEC Investigator Remarks:

Prior to Sept, 2004 data translation this spill Lead_DEC Field was CHRISTENSEN 8909315, 9012608, 9101140, 9209196, 9312163, 9513269, 9610902, 9810678, 0009649, 0203991.

Map Identification Number 240 **ANSWERS STEAM PLANT SHERIDAN AVE** **Spill Number: 9810678** **Close Date: 09/09/1999**
 79 SHERIDAN AVE ALBANY, NY TT-Id: 520A-0003-761
 NYS OGS SHERIDAN AVE

MAP LOCATION INFORMATION

Site location mapped by: ADDRESS MATCHING
 Approximate distance from property: 1258 feet to the WSW

ADDRESS CHANGE INFORMATION

Revised street: NO CHANGE
 Revised zip code: 12210

Source of Spill: INSTITUTIONAL, EDUC, GOV, OTHER Spiller: ROBERT ANTENUCCI – NYS OGS ANSWERS STEAM PLT Spiller Phone: (518) 474-3175
 Notifier Type: Other Notifier Name: JEAN NEUBECK Notifier Phone: (518) 452-0096
 Caller Name: JEAN NEUBECK Caller Agency: ALPHA GEO SCIENCE Caller Phone: (518) 452-0096
 DEC Investigator: WTCHRIST Contact for more spill info: ROBERT ANTENUCCI Contact Person Phone: (518) 474-3175

Category: Known or probable release, where, without action, there is a potential for a fire/explosion hazard (indoors or outdoors), contamination of drinking water supplies, or significant release to surface waters.

Class: Willing RP – DEC Field Response – Corrective Action Initiated, Taken Over, or Completed by RP or Other Agency

Spill Date	Date Cleanup Ceased	Cause of Spill	PBS # Involved	Meets Cleanup Standards	Penalty Recommended
11/23/1998		EQUIPMENT FAILURE	4-050156	NO	NO

Material Spilled	Material Class	Quantity Spilled	Units	Quantity Recovered	Units	Resource(s) Affected
DIESEL	PETROLEUM	1.00	GALLONS	0.00	GALLONS	SOIL

Caller Remarks:

CALLER ON SITE FOR TANK REMOVAL. SOIL CONTAMINATION DISCOVERED ON SITE. SAMPLES TAKEN AND FURTHER ACTION TO BE TAKEN UPON DISCOVERY OF RESULTS. NO CALL REQUESTED.

DEC Investigator Remarks:

Prior to Sept, 2004 data translation this spill Lead_DEC Field was CHRISTENSEN 8909315, 9012608, 9101140, 9209196, 9312163, 9513269, 9610902, 9904425, 0009649, 0203991

9/9/99 – Closure report received and site has been closed based on this closure report. SEE FOLDER (Edocs).

Map Identification Number 241 **ANSWERS STEAM PLANT SHERIDAN AVE** **Spill Number: 9513269** **Close Date: 02/08/1996**
 79 SHERIDAN AVE ALBANY, NY TT-Id: 520A-0003-759
 NYS OGS 79 SHERIDAN AVE

MAP LOCATION INFORMATION

Site location mapped by: ADDRESS MATCHING
 Approximate distance from property: 1258 feet to the WSW

ADDRESS CHANGE INFORMATION

Revised street: NO CHANGE
 Revised zip code: 12210

Source of Spill: INSTITUTIONAL, EDUC, GOV, OTHER Spiller: BOB ANTENUCCI MANAGER – NYS OGS ANSWERS STEAM Spiller Phone: (518) 474-3175
 Notifier Type: Responsible Party Notifier Name: SAME *** Notifier Phone:
 Caller Name: BOB ANTENUCCI Caller Agency: NYS OGS Caller Phone: (518) 474-3175
 DEC Investigator: WTCHRIST Contact for more spill info: BOB ANTENUCCI MANAGER Contact Person Phone: (518) 474-3175

Category: Known or probable release, where, without action, there is a potential for a fire/explosion hazard (indoors or outdoors),
 contamination of drinking water supplies, or significant release to surface waters.

Class: Willing RP – DEC Field Response – Corrective Action Initiated, Taken Over, or Completed by RP or Other Agency

Spill Date	Date Cleanup Ceased	Cause of Spill	PBS # Involved	Meets Cleanup Standards	Penalty Recommended
01/22/1996	02/08/1996	EQUIPMENT FAILURE	4-050156	YES	NO

Material Spilled	Material Class	Quantity Spilled	Units	Quantity Recovered	Units	Resource(s) Affected
#2 FUEL OIL	PETROLEUM	0	GALLONS	0	GALLONS	SOIL

TANK TEST INFORMATION

Tank Number	Tank Size	Tank Test Method	Leak Rate	Gross Leak or Failure
0		Unknown	0.00	UNKNOWN

Caller Remarks:

tank apparently started to develop a leak.unknown exact amount. leak is due to the age of the tank.they are going to make arrangements for clean up.there are 20,000 gallons in the tank.the level has not changed drastically.appears it might be near 100 gallons it dropped.

DEC Investigator Remarks:

Prior to Sept, 2004 data translation this spill Lead_DEC Field was CHRISTENSEN OGS DISPOSED WASTE OIL/WATER MIX, SEE Rpt FOR MANIFESTS & ALPHA GEOSCIENCE INVESTIGATION Rpt. See Edocs. CLOSED.

8909315, 9012608, 9101140, 9209196, 9312163, 9513269, 9610902, 9810678, 9904425, 0009649, 0203991

Map Identification Number 242 **ANSWERS STEAM PLANT SHERIDAN AVE AIR RELEASE** **Spill Number: 9312163** **Close Date: 02/09/1994**
 79 SHERIDAN AVE ALBANY, NY TT-Id: 520A-0003-766
 NEAR OGS SOOT BLDG SHERIDAN AVE

MAP LOCATION INFORMATION
 Site location mapped by: ADDRESS MATCHING
 Approximate distance from property: 1258 feet to the WSW

ADDRESS CHANGE INFORMATION
 Revised street: NO CHANGE
 Revised zip code: 12210

Source of Spill: INSTITUTIONAL, EDUC, GOV, OTHER Spiller: NYS OGS – NYS OGS ANSWERS STEAM PLT Spiller Phone:
 Notifier Type: Citizen Notifier Name: Notifier Phone:
 Caller Name: ANON Caller Agency: Caller Phone:
 DEC Investigator: WTCHRIST Contact for more spill info: Contact Person Phone:


Category: Possible petroleum release with minimal potential for fire/explosion (indoors or outdoors), drinking water contamination, or releases to surface waters, known releases with no potential for damage, or non-petroleum/non-hazardous spills.
 Class: Any Type of RP Including No RP – No DEC Field Response – Corrective Action by Spill Response Not Required

Spill Date	Date Cleanup Ceased	Cause of Spill	Meets Cleanup Standards	Penalty Recommended
01/15/1994	01/18/1994	HOUSEKEEPING	UNKNOWN	NO

Material Spilled	Material Class	Quantity Spilled	Units	Quantity Recovered	Units	Resource(s) Affected
SOOT	OTHER	0	POUNDS	0	POUNDS	AIR

Caller Remarks:
 ANSWERS PLANT SPEWING OUT BLACK SOOT DISCOLORING SNOW. REFERRED TO AIR.

DEC Investigator Remarks:
 Prior to Sept, 2004 data translation this spill Lead_DEC Field was CHRISTENSEN/AIR 8909315, 9012608, 9101140, 9209196, 9312163, 9513269, 9610902, 9810678, 9904425, 0009649, 0203991

Map Identification Number 243 **ANSWERS STEAM PLANT SHERIDAN AVE** **Spill Number: 9012608** **Close Date: 04/09/1993**
 79 SHERIDAN AVE ALBANY, NY TT-Id: 520A-0003-758
 RDF -SHERIDAN STEAM FAC 79 SHERIDAN AVE

MAP LOCATION INFORMATION
 Site location mapped by: ADDRESS MATCHING
 Approximate distance from property: 1258 feet to the WSW

ADDRESS CHANGE INFORMATION
 Revised street: NO CHANGE
 Revised zip code: 12210

Source of Spill: INSTITUTIONAL, EDUC, GOV, OTHER Spiller: (NYS OGS UTILITIES) – NYS OGS ANSWERS STEAM P Spiller Phone: (518) 474-3249
 Notifier Type: Other Notifier Name: Notifier Phone:
 Caller Name: GREG RUFF Caller Agency: NYS OGS Caller Phone: (518) 457-3666
 DEC Investigator: ANGEISEN Contact for more spill info: Contact Person Phone:

Category: Known or probable release, where, without action, there is a potential for a fire/explosion hazard (indoors or outdoors),
 contamination of drinking water supplies, or significant release to surface waters.

Class: Willing RP – DEC Field Response – Corrective Action Initiated, Taken Over, or Completed by RP or Other Agency

Spill Date	Date Cleanup Ceased	Cause of Spill	PBS # Involved	Meets Cleanup Standards	Penalty Recommended
03/07/1991	04/15/1991	HOUSEKEEPING	4-050156	UNKNOWN	NO

Material Spilled	Material Class	Quantity Spilled		Quantity Recovered		Resource(s) Affected
		Units		Units		
#6 FUEL OIL	PETROLEUM	0	GALLONS	0	GALLONS	SOIL

Caller Remarks:

OVERFILLS LEFT 3/4 #6 OIL ON FLOOR OF VAULT, UPGRADING FAC., RUFF SUPERVISING CLEAN-UP BEGINNING 3/11. SPILL CONTAINED IN CONCRETE BUNKER .

DEC Investigator Remarks:

Prior to Sept, 2004 data translation this spill Lead_DEC Field was GEISENDORFER 8909315, 9012608, 9101140, 9209196, 9312163, 9513269, 9610902, 9810678, 9904425, 0009649, 0203991

[RDF SHERIDAN STEAM FACILITY NYS OGS 40TH FL CORNING TOWER EMPIRE STATE PLAZA ALBANY 12242]

Map Identification Number 244 **ANSWERS STEAM PLANT SHERIDAN AVE**
 79 SHERIDAN AVE
 SHERATON AVE STEAM STATIO SHERIDAN AVE

ALBANY, NY

Spill Number: 0212433

Close Date: 05/23/2003
 TT-Id: 520A-0003-763

MAP LOCATION INFORMATION

Site location mapped by: ADDRESS MATCHING
 Approximate distance from property: 1258 feet to the WSW

ADDRESS CHANGE INFORMATION

Revised street: NO CHANGE
 Revised zip code: 12210

Source of Spill: INSTITUTIONAL, EDUC, GOV, OTHER Spiller: LOU DONATO – NYS OGS ANSWERS STEAM PLT SHERIDAN AVE Spiller Phone: (518) 474-3898
 Notifier Type: Other Notifier Name: MARTY PELCHER Notifier Phone:
 Caller Name: DOUG PRIEST Caller Agency: ENVIRONMENTAL & FUELING Caller Phone: (518) 272-8142
 DEC Investigator: WTCHRIST Contact for more spill info: LOU DONATO Contact Person Phone: (518) 474-3898

Category: Known or probable release, where, without action, there is a potential for a fire/explosion hazard (indoors or outdoors),
 contamination of drinking water supplies, or significant release to surface waters.
 Class: Willing RP – DEC Field Response – Corrective Action Initiated, Taken Over, or Completed by RP or Other Agency

Spill Date	Date Cleanup Ceased	Cause of Spill	PBS # Involved	Meets Cleanup Standards	Penalty Recommended
03/18/2003		EQUIPMENT FAILURE	4-050156	NO	NO


Material Spilled	Material Class	Quantity Spilled	Units	Quantity Recovered	Units	Resource(s) Affected
#6 FUEL OIL	PETROLEUM	0	GALLONS	0	GALLONS	SOIL

Caller Remarks:

ABOVE MATERIAL DISCOVERED AT ABOVE LOCATION. CAUSE IS SUSPECTED TO BE AL LEAKING TANK. MATERIAL IS CONTAINED AT TIME OF CALL.
 CALLER WILL BE CONTACTING BILL CHRISTINSON FROM REGIONAL OFFICE IN REFERENCE TO CALL.

DEC Investigator Remarks:

Prior to Sept, 2004 data translation this spill Lead_DEC Field was CHRISTENSEN SEE 0203991, Etc.

Map Identification Number 245 **ANSWERS STEAM PLANT SHERIDAN AVE** **Spill Number: 0203991** **Close Date: 08/03/2006**
 79 SHERIDAN AVE ALBANY, NY 12206 TT-Id: 520A-0003-764
 SHERIDAN AVE STEAM PLANT SHERIDAN AVE

MAP LOCATION INFORMATION
 Site location mapped by: ADDRESS MATCHING
 Approximate distance from property: 1258 feet to the WSW

ADDRESS CHANGE INFORMATION
 Revised street: NO CHANGE
 Revised zip code: 12210

Source of Spill: INSTITUTIONAL, EDUC, GOV, OTHER Spiller: NYS OGS ANSWERS STEAM PLT Spiller Phone:
 Notifier Type: Other Notifier Name: DOUG PRIEST Notifier Phone: (518) 272-2541
 Caller Name: DOUG PRIEST Caller Agency: UW MARKS Caller Phone: (518) 272-2541
 DEC Investigator: WTCHRIST Contact for more spill info: JOE GIUFFRE Contact Person Phone: (518) 474-3898

Category: Known petroleum or hazardous material release with minimal potential for fire/explosion (indoors or outdoors), drinking water contamination, or releases to surface waters.

Class: Willing RP – No DEC Field Response – Corrective Action Initiated or Completed by RP or Other Agency

Spill Date	Date Cleanup Ceased	Cause of Spill	Meets Cleanup Standards	Penalty Recommended
07/16/2002		EQUIPMENT FAILURE	YES	NO

Material Spilled	Material Class	Quantity Spilled	Units	Quantity Recovered	Units	Resource(s) Affected
#2 FUEL OIL	PETROLEUM	10.00	GALLONS	10.00	GALLONS	SOIL

TANK TEST INFORMATION

Tank Number	Tank Size	Tank Test Method	Leak Rate	Gross Leak or Failure
		Unknown	0.00	UNKNOWN

Caller Remarks:

tank #5 cleaned up w/speedy dri

DEC Investigator Remarks:

Prior to Sept, 2004 data translation this spill Lead DEC Field was CHRISTENSEN SEE 8909315, 9012608, 9101140, 9209196, 9312163, 9513269, 9610902, 9810678, 9904425, 0009649, 0212433.

ONSITE MEETING HELD OCTOBER 8, 2002. INCLUDED WERE DOUG PRIEST AS THEIR CONTRACTOR, BOB NEWBEGIN FROM THE CORNING TOWER, LOUIS DONATO AND JOE GIUFFRE FROM THE PLANT, A GUY FROM ENGINEERING, AND ED MOORE. MR. NEWBEGIN PROPOSED TO LEAVE THE CONTAMINATED SAND BELOW THE TANK BOTTOM; HIS REASONING WAS THAT THE SAND WAS LOCKED INTO THE SPACE BETWEEN TWO TANK BOTTOMS. MR. MOORE EXPLAINED THAT THE CONTAMINATION HAD TO BE REMOVED PER SPILL REGULATIONS. SHORT MEETING: OGS WILL HAVE PRIEST'S COMPANY CUT HOLES IN THE TANK BOTTOM, REMOVE THE CONTAMINATED SOIL, PLACE AND COMPACT CLEAN SAND AND REPAIR THE TANK FLOOR. ALL 5 TANKS AT THIS LOCATION WILL HAVE A 10-YEAR INSPECTION OVER THE NEXT FEW MONTHS EVEN THOUGH ALL WERE DOUBLE BOTTOMED IN 1997. AT THAT TIME, THE TANKS WERE CONVERTED FROM #6 TO #2 OIL. 10/9/02 ELM

02/27/2003 – Left message for Doug Priest to call me back. wtc

02/28/2003 – Spoke to Doug Priest and was informed that 3 of the tanks have been completed. They are working on the fourth one. Oil was discovered under this tank. The sand is being removed but the lined underneath looks ok. He will forward an update of what has been done so at this site. wtc

03/13/2003 – Received an update on the work that has been completed and work that is going on now. A final report will be issued when the job is complete. wtc

05/13/2003 – Received report from Environmental & Fueling Systems, LLC. Sixteen (16) test borings were drilled to determine the location of # 6 fuel oil contamination outside the oil tank vaults. Samples were analyzed for VOCs and SVOCs using EPA Method 8021 & 8270. Analytical results indicate soils meet TAGMs 4046. A retaining wall on the south side of the building is weeping 6 oil and a proposal to remediate it is included in the report. The proposal is for the installation of 3 or 4 perimeter monitoring wells on the down gradient side of the facility. The wells should be at least 4 wells. Visually monitor the wells for the presence of separate phase petroleum on a quarterly basis and collect annual groundwater samples. The installation trench and an oil/water separator along the retaining wall to collect free product leaching thru the wall. Several holes will be drilled thru the wall to allow trapped oil easier migration to the collection system. Proposal will be reviewed and answered by May 20, 2003. wtc

09/19/2003 – Left message for Doug Priest for an update on what has been done since the investigation plan was submitted and approved.

wtc

09/22/2003 – Spoke to Doug Priest and he will send me the information asked for. He did tell me he received the ok to install a oil/water separator and some monitoring wells.

wtc

10/02/2003 – Received work plan from Doug Priest for the #6 oil problem. See folder for details. wtc

07/07/05 – Wrote letter to Joe Giuffre to forward me all status reports that he has by August 1, 2005 wtc

07/12/05 – Received call from OGS about site. Joe Giuffre has retired. Spoke to Joe Potts from OGS and he will forward me any reports that he can find. wtc

08/04/05 – Received all back quarterly reports. Site seems ready for closure. Will check with Regional Spill Engineer. wtc

8/3/06 – All remedial work has been done. Closed wtc

Map Identification Number 246**ANSWERS STEAM PLANT SHERIDAN AVE**

79 SHERIDAN AVE
79 SHERIDAN AV

ALBANY, NY

Spill Number: 0009649**Close Date: 10/22/2001**

TT-Id: 520A-0003-757

MAP LOCATION INFORMATION

Site location mapped by: ADDRESS MATCHING
Approximate distance from property: 1258 feet to the WSW

ADDRESS CHANGE INFORMATION

Revised street: NO CHANGE
Revised zip code: 12210

Source of Spill: INSTITUTIONAL, EDUC, GOV, OTHER Spiller: CALLER (NYS OGS) – NYS OGS ANSWERS STEAM PLT Spiller Phone:
 Notifier Type: Responsible Party Notifier Name: TIM BELL Notifier Phone:
 Caller Name: BOB ANTENUCCI Caller Agency: NYS OFFICE GENERAL SERV Caller Phone: (518) 474-6199
 DEC Investigator: TESPERSBE Contact for more spill info: CALLER Contact Person Phone:

Category: Known or probable release, where, without action, there is a potential for a fire/explosion hazard (indoors or outdoors),
 contamination of drinking water supplies, or significant release to surface waters.
 Class: Willing RP – DEC Field Response – Corrective Action Initiated, Taken Over, or Completed by RP or Other Agency

Spill Date	Date Cleanup Ceased	Cause of Spill	PBS # Involved	Meets Cleanup Standards	Penalty Recommended
11/22/2000		EQUIPMENT FAILURE	4-050156	NO	NO

Material Spilled	Material Class	Quantity Spilled	Units	Quantity Recovered	Units	Resource(s) Affected
#2 FUEL OIL	PETROLEUM	400.00	GALLONS	0.00	GALLONS	SOIL

Caller Remarks:

TANK LEAKED CAUSING SPILL. LEAK HAS BEEN STOPPED. WEST CENTRAL ENVIROMENTAL [SP] HAS BEEN PAGGED [SP] FOR CLEAN UP.

DEC Investigator Remarks:

Prior to Sept, 2004 data translation this spill Lead_DEC Field was SPERBECK 8909315, 9012608, 9101140, 9209196, 9312163, 9513269, 9610902, 9810678, 9904425, 0203991

12/1/00: SPILL WAS CLEANUP UP OUT OF SECONDARY CONTAINMENT. SPILL REFERRED FROM JIM Y. TO TOM S. TO PERFORM PBS INSPECTION AND DEAL WITH TANK REPAIR. (JY)

2/23/01 SPERBECK INSPECTED SITE. CLEANUP AND REPAIRS WERE COMPLETE.

Map Identification Number 247 **NAT GRID TRANSFORMER CLINTON AVE**
 150 CLINTON AVE
 ROAD WAY 150 CLINTON AVE



ALBANY, NY

Spill Number: 1403109

Close Date: 03/03/2015
 TT-Id: 520A-0300-141

MAP LOCATION INFORMATION

Site location mapped by: MANUAL MAPPING (3)
 Approximate distance from property: 1284 feet to the W

ADDRESS CHANGE INFORMATION

Revised street: NO CHANGE
 Revised zip code: 12210

Source of Spill: TRANSFORMER Spiller: BRIAN – NATIONAL GRID Spiller Phone:
 Notifier Type: Responsible Party Notifier Name: Notifier Phone:
 Caller Name: Caller Agency: Caller Phone:
 DEC Investigator: PNBENTIE Contact for more spill info: BRIAN Contact Person Phone: (518) 356-6471

Category: Known petroleum or hazardous material release with minimal potential for fire/explosion (indoors or outdoors), drinking water contamination, or releases to surface waters.
 Class: Willing RP – No DEC Field Response – Corrective Action Initiated or Completed by RP or Other Agency

Spill Date	Date Cleanup Ceased	Cause of Spill	Meets Cleanup Standards		Penalty Recommended	
06/22/2014		TRAFFIC ACCIDENT	YES		NO	


Material Spilled	Material Class	Quantity Spilled		Quantity Recovered		Resource(s) Affected
		Units		Units		
TRANSFORMER OIL	PETROLEUM	2.00	GALLONS	0.00	GALLONS	

Caller Remarks:

Clean up is pending

DEC Investigator Remarks:

3/3/15 – per e-mail from Barb Scheurer: It was a 2 gallon nonPCB oil spill due to a MVA. Oil was to pavement and cleaned up by EPS .

Map Identification Number 248  **COUCH LAKE BRENNAN...LAW BROADWAY** **Spill Number: 9104283** **Close Date: 07/22/1991**
 540 BROADWAY ALBANY, NY TT-Id: 520A-0003-890
 COUCH, LAKE, BRENNAN + HOWARD LAW 540 BR

MAP LOCATION INFORMATION
 Site location mapped by: MANUAL MAPPING (3)
 Approximate distance from property: 1292 feet to the SSW

ADDRESS CHANGE INFORMATION
 Revised street: NO CHANGE
 Revised zip code: 12207

Source of Spill: COMMERCIAL/INDUSTRIAL Spiller: SHIPPER (UPS) @ COUCH, LAKE, BRENNAN + HOWAR Spiller Phone:
 Notifier Type: Fire Department Notifier Name: Notifier Phone:
 Caller Name: MR. CALWELL Caller Agency: ALBANY PD & FD Caller Phone: (518) 463-1234
 DEC Investigator: WTCHRIST Contact for more spill info: Contact Person Phone:

Category: Possible petroleum release with minimal potential for fire/explosion (indoors or outdoors), drinking water contamination, or releases to surface waters, known releases with no potential for damage, or non-petroleum/non-hazardous spills.
 Class: Willing RP – No DEC Field Response – Corrective Action Initiated or Completed by RP or Other Agency

Spill Date	Date Cleanup Ceased	Cause of Spill	Meets Cleanup Standards	Penalty Recommended
07/22/1991	07/22/1991	EQUIPMENT FAILURE	UNKNOWN	NO


NO MATERIAL INFORMATION GIVEN FOR THIS SPILL

Caller Remarks:

PER DEP. CHF. ABRIEL–DRY BATTERY FOR COMPUTER LEAKED LIQUID & GAS AFTER UPS DELIVERY, SHIPPER TO PICK UP & DISPOSE.

DEC Investigator Remarks:

Prior to Sept, 2004 data translation this spill Lead_DEC Field was CHRISTENSEN/PNB 09/28/95: This is additional information about material spilled from the translation of the old spill file: BATTERY FLUID

Map Identification Number 249  **STREET ACADEMY CLINTON AVE LONG OIL** **Spill Number: 8806891** **Close Date: 11/17/1988**
 165 CLINTON AVE ALBANY, NY TT-Id: 520A-0002-889
 STREET ACADEMY 165 CLINTON AVE.

MAP LOCATION INFORMATION
 Site location mapped by: MANUAL MAPPING (3)
 Approximate distance from property: 1309 feet to the W

ADDRESS CHANGE INFORMATION
 Revised street: NO CHANGE
 Revised zip code: 12210

Source of Spill: TANK TRUCK Spiller: LONG OIL @ ALBANY CITY SC Spiller Phone: (518) 465-6647
 Notifier Type: Responsible Party Notifier Name: Notifier Phone:
 Caller Name: PAUL CLARK Caller Agency: LONG OIL HEAT Caller Phone: (518) 465-6647
 DEC Investigator: MCDONALD Contact for more spill info: Contact Person Phone:

Category: Known or probable release, where, without action, there is a potential for a fire/explosion hazard (indoors or outdoors), contamination of drinking water supplies, or significant release to surface waters.
 Class: Willing RP – DEC Field Response – Corrective Action Initiated, Taken Over, or Completed by RP or Other Agency

Spill Date	Date Cleanup Ceased	Cause of Spill	PBS # Involved	Meets Cleanup Standards	Penalty Recommended
11/17/1988	11/17/1988	HUMAN ERROR	4-162698	UNKNOWN	NO

Material Spilled	Material Class	Quantity Spilled	Units	Quantity Recovered	Units	Resource(s) Affected
#2 FUEL OIL	PETROLEUM	20.00	GALLONS	0.00	GALLONS	SOIL

TANK TEST INFORMATION

Tank Number	Tank Size	Tank Test Method	Leak Rate	Gross Leak or Failure
0		Unknown	0.00	UNKNOWN

Caller Remarks:

CUSTOMER ORDERED 2500 G, TANK TOOK 1900. LONG OIL APPLIED SPEEDI-DRY (ALSO CITY), FINISHING CLEANUP. CLARK WANTS MCDONALD TO CALL. INSPECTION SHOWS NO PROBLEM AFTER EXPLOSION.

DEC Investigator Remarks:

PBS 4-162698; 8707515

Map Identification Number 250  **STREET ACADEMY CLINTON AV MAINCARE ALB CITY SCHOOL** **Spill Number: 8707515** **Close Date: 12/02/1987**
 165 CLINTON AVE ALBANY, NY TT-Id: 520A-0002-884
 ALBANY CITY SCHOOL 165 CLINTON AVE

MAP LOCATION INFORMATION

Site location mapped by: MANUAL MAPPING (3)
 Approximate distance from property: 1309 feet to the W

ADDRESS CHANGE INFORMATION

Revised street: NO CHANGE
 Revised zip code: 12210

Source of Spill: INSTITUTIONAL, EDUC, GOV, OTHER Spiller: MAINCARE @ ALBANY CITY SC Spiller Phone: (438) 785-
 Notifier Type: Responsible Party Notifier Name: Notifier Phone:
 Caller Name: Caller Agency: Caller Phone:
 DEC Investigator: WEBLAIN Contact for more spill info: Contact Person Phone:

Category: Known petroleum or hazardous material release with minimal potential for fire/explosion (indoors or outdoors), drinking water contamination, or releases to surface waters.

Class: Willing RP – No DEC Field Response – Corrective Action Initiated or Completed by RP or Other Agency

Spill Date	Date Cleanup Ceased	Cause of Spill	PBS # Involved	Meets Cleanup Standards	Penalty Recommended
12/02/1987	12/02/1987	HUMAN ERROR	4-162698	UNKNOWN	NO

Material Spilled	Material Class	Quantity Spilled	Units	Quantity Recovered	Units	Resource(s) Affected
#2 FUEL OIL	PETROLEUM	15.00	GALLONS	0.00	GALLONS	SOIL

TANK TEST INFORMATION

Tank Number	Tank Size	Tank Test Method	Leak Rate	Gross Leak or Failure
0		Unknown	0.00	UNKNOWN

Caller Remarks:


SCHOOL ORDERED 3K OF PRODUCT. ONLY 2K FIT IN TANK. 15 GAL SPILLED ONTO SIDEWALD. MAIN CARE CLEANING W/SPEEDI DRI

DEC Investigator Remarks:

Prior to Sept, 2004 data translation this spill Lead_DEC Field was BLAIN

// : NO DEC RESPONSE.

SEE 8806891; PBS 4-162698

Map Identification Number 251  **OGS N. PEARL ST** **Spill Number: 1510001** **Close Date: 01/14/2016**
 40 N. PEARL ST ALBANY, NY 12201 TT-Id: 520A-0312-860
 OGS 40 NORTH PEARL ST

MAP LOCATION INFORMATION
 Site location mapped by: ADDRESS MATCHING
 Approximate distance from property: 1554 feet to the SW

ADDRESS CHANGE INFORMATION
 Revised street: NO CHANGE
 Revised zip code: 12207

Source of Spill: INSTITUTIONAL, EDUC, GOV, OTHER	Spiller: OWENS REALTY SERVICES BRIAN MEYERS – OGS	Spiller Phone:
Notifier Type: Responsible Party	Notifier Name:	Notifier Phone:
Caller Name:	Caller Agency:	Caller Phone:
DEC Investigator: MSFRANKL	Contact for more spill info: OWENS REALTY SERVICES BRIAN MEYERS	Contact Person Phone: (518) 528-7305

Category: Known or probable release, where, without action, there is a potential for a fire/explosion hazard (indoors or outdoors), contamination of drinking water supplies, or significant release to surface waters.
 Class: Willing RP – No DEC Field Response – Corrective Action Initiated or Completed by RP or Other Agency

Spill Date	Date Cleanup Ceased	Cause of Spill	Meets Cleanup Standards		Penalty Recommended		
01/06/2016		EQUIPMENT FAILURE	NO		NO		
Material Spilled		Material Class	Quantity Spilled	Units	Quantity Recovered	Units	Resource(s) Affected
PROPYLENE GLYCOL		OTHER	2000	UNKNOWN	0	UNKNOWN	SOIL
OTHER		OTHER	2000	UNKNOWN	0	UNKNOWN	SOIL

Caller Remarks:

lost to building, unknown quantity to patio. No sewers. C/u EW Marks hired for c/u. Please use OWENS REALTY SERVICES BRIAN MEYERS as contact

DEC Investigator Remarks:

MF spoke to bob Rafferty and Bryan Myers. Fitting on glycol line broke. Spilled an estimated 4000 g's into building. Some ran outside building and onto pavers below. they have already contacted Albany Sewer. I advised them to clean up any spillage outside as best they could.

MF made internal DEC notifications.

1/14 – MF followed up with Myers.

Return note from Bryan Myers –

Matt, any fluid that was left outside was vacuumed up and then we spread Speedy-Dri over the entire area, let it absorb any liquid from the paver blocks. That was swept up and bagged for proper disposal.

Thank You,

Bryan

Bryan J. Myers Jr. Facility Manager/Chief Building Engineer– Albany District Owens Realty Services 40 North Pearl St./625 Broadway, Albany N.Y. 12233 518–528–7305

bmyers@owens-services.com


Closed.

Map Identification Number 252

SURPASS CHEMICAL BROADWAY @ BRIDGE ST NIMO

Spill Number: 9402259

Close Date: 06/16/1994

 3 BRIDGE ST @ BROADWAY ALBANY, NY
 NYMO B'WAY 3 BRIDGE ST SURPASS NIMO

TT-Id: 520A-0003-277

MAP LOCATION INFORMATION

Site location mapped by: MANUAL MAPPING (4)
 Approximate distance from property: 1756 feet to the NNE

ADDRESS CHANGE INFORMATION

Revised street: 3 BRIDGE ST
 Revised zip code: 12204

Source of Spill: COMMERCIAL/INDUSTRIAL
 Notifier Type: Responsible Party
 Caller Name: ANON
 DEC Investigator: WTCHRIST

Spiller: SURPASS CHEMICAL
 Notifier Name: ALSO RPTD BY TOM RUSSELL
 Caller Agency:
 Contact for more spill info:

Spiller Phone:
 Notifier Phone: (518) 434-8101
 Caller Phone:
 Contact Person Phone:

Category: Known or probable release, where, without action, there is a potential for a fire/explosion hazard (indoors or outdoors), contamination of drinking water supplies, or significant release to surface waters.

Class: Willing RP – No DEC Field Response – Corrective Action Initiated or Completed by RP or Other Agency

Spill Date	Date Cleanup Ceased	Cause of Spill	PBS # Involved	Meets Cleanup Standards	Penalty Recommended
05/16/1994	05/16/1994	EQUIPMENT FAILURE	4-600220	UNKNOWN	NO

Material Spilled	Material Class	Quantity Spilled	Units	Quantity Recovered	Units	Resource(s) Affected
CHLORINE	HAZARDOUS MATERIAL	4600	POUNDS	0	POUNDS	SEWER

Caller Remarks:


ANON CALLER @ NIMO RPTD CHLORINE INCIDENT 11:22. SURPASS RPTD 12:16, V ALVE FAILURE RELEASE CHLORINE TO SEWER, FLUSHING, VENTING BLDG,SEE RPT

DEC Investigator Remarks:

Prior to Sept, 2004 data translation this spill Lead_DEC Field was CHRISTENSEN 09/28/95: This is additional information about material spilled from the translation of the old spill file: CHLORINE GAS.

[Surpass cross-references: PBS 4-600220 Bridge St (9403359, 8906817, 8903334, 8802397); CBS 4-000066 1254 Broadway (1100769 (edocs), 0503376 (photos), 9700478, 9700373 (Edocs), 9314179, 9102673).]

12/15/14 – FOIL 14/513, Edoc CD w/8802397, 9314179, 0503376, 9700373, 9700478, 1100769 & CBS 4-000066 & PBS 4-600220.

Map Identification Number 253  **SURPASS CHEMICAL BRIDGE ST** **Spill Number: 8906817** **Close Date: 10/11/1989**
 3 BRIDGE ST ALBANY, NY **TT-Id: 520A-0003-278**
 SURPASS CHEMICAL 3 BRIDGE ST.

MAP LOCATION INFORMATION

Site location mapped by: MANUAL MAPPING (4)
 Approximate distance from property: 1756 feet to the NNE

ADDRESS CHANGE INFORMATION

Revised street: NO CHANGE
 Revised zip code: 12204

Source of Spill: COMMERCIAL/INDUSTRIAL Spiller: SURPASS CHEMICAL Spiller Phone: (518) 434-8101
 Notifier Type: Responsible Party Notifier Name:
 Caller Name: TOM RUSSELL Caller Agency: SURPASS CHEMICAL Caller Phone: (518) 434-8101
 DEC Investigator: MCDONALD Contact for more spill info: Contact Person Phone:

Category: Known petroleum or hazardous material release with minimal potential for fire/explosion (indoors or outdoors), drinking water contamination, or releases to surface waters.

Class: Willing RP – No DEC Field Response – Corrective Action Initiated or Completed by RP or Other Agency

Spill Date	Date Cleanup Ceased	Cause of Spill	PBS # Involved	Meets Cleanup Standards	Penalty Recommended
10/11/1989	10/11/1989	HUMAN ERROR	4-600220	UNKNOWN	NO

Material Spilled	Material Class	Quantity Spilled	Units	Quantity Recovered	Units	Resource(s) Affected
SODIUM HYPOCHLORITE	HAZARDOUS MATERIAL	300.00	GALLONS	0.00	GALLONS	SEWER


Caller Remarks:

TANK TRUCK OVERFILLED-50% WENT TO SEWER TO STP, NOTIFIED. REST NEUTRALIZED W/SODIUM SOLFITE, FLUSHED. CHECKED FOR CHLORINE & PH BEFORE FLUSH. NO DEC RESPONSE.

DEC Investigator Remarks:

[Surpass cross-references: PBS 4-600220 Bridge St (9403359, 8906817, 8903334, 8802397); CBS 4-000066 1254 Broadway (1100769 (edocs), 0503376 (photos), 9700478, 9700373 (Edocs), 9314179, 9102673).]

12/15/14 – FOIL 14/513, Edoc CD w/8802397, 9314179, 0503376, 9700373, 9700478, 1100769 & CBS 4-000066 & PBS 4-600220.

Map Identification Number 254  **SURPASS CHEMICAL BRIDGE ST** **Spill Number: 8903224** **Close Date: 06/28/1989**
 3 BRIDGE ST ALBANY, NY TT-Id: 520A-0003-279
 SURPASS CHEMICAL 3 BRIDGE ST.

MAP LOCATION INFORMATION

Site location mapped by: MANUAL MAPPING (4)
 Approximate distance from property: 1756 feet to the NNE

ADDRESS CHANGE INFORMATION

Revised street: NO CHANGE
 Revised zip code: 12204

Source of Spill: COMMERCIAL/INDUSTRIAL Spiller: SURPASS CHEMICAL Spiller Phone:
 Notifier Type: Responsible Party Notifier Name: Notifier Phone:
 Caller Name: TOM RUSSELL Caller Agency: SURPASS Caller Phone: (518) 434-8101
 DEC Investigator: MCDONALD Contact for more spill info: Contact Person Phone:

Category: Known or probable release, where, without action, there is a potential for a fire/explosion hazard (indoors or outdoors),
 contamination of drinking water supplies, or significant release to surface waters.

Class: Willing RP – No DEC Field Response – Corrective Action Initiated or Completed by RP or Other Agency

Spill Date	Date Cleanup Ceased	Cause of Spill	PBS # Involved	Meets Cleanup Standards	Penalty Recommended
06/27/1989	06/28/1989	EQUIPMENT FAILURE	4-600220	UNKNOWN	NO

Material Spilled	Material Class	Quantity Spilled	Units	Quantity Recovered	Units	Resource(s) Affected
UNKNOWN PETROLEUM	PETROLEUM	1000	GALLONS	0	GALLONS	SEWER


Caller Remarks:

SEWER DEPT, FD, NRC NOTIFIED. DIKED. NEUTRALIZING MAT'L & SEWER W/5% HYDROCHLORIC ACID SOLUTION. MCD NOTIFIED 21:45. PHONE RESPONSE ONLY.

DEC Investigator Remarks:

[Surpass cross-references: PBS 4-600220 Bridge St (9403359, 8906817, 8903334, 8802397); CBS 4-000066 1254 Broadway (1100769 (edocs), 0503376 (photos), 9700478, 9700373 (Edocs), 9314179, 9102673).]

12/15/14 – FOIL 14/513, Edoc CD w/8802397, 9314179, 0503376, 9700373, 9700478, 1100769 & CBS 4-000066 & PBS 4-600220.

Map Identification Number 255 **MANUFACTURERS HANOVER STATE ST** **Spill Number: 8904912** **Close Date: 11/20/1989**
 63 STATE ST ALBANY, NY TT-Id: 520A-0002-943

MAP LOCATION INFORMATION
 Site location mapped by: MANUAL MAPPING (3)
 Approximate distance from property: 1926 feet to the SSW

ADDRESS CHANGE INFORMATION
 Revised street: NO CHANGE
 Revised zip code: 12207

Source of Spill: COMMERCIAL/INDUSTRIAL Spiller: MANUFACTURERS HANOVER Spiller Phone: (518) 783-2098
 Notifier Type: Other Notifier Name: Notifier Phone:
 Caller Name: BILL MAROHN Caller Agency: DOMERMUTH Caller Phone: (518) 768-2214
 DEC Investigator: MCDONALD Contact for more spill info: Contact Person Phone:

Category: Known or probable release, where, without action, there is a potential for a fire/explosion hazard (indoors or outdoors),
 contamination of drinking water supplies, or significant release to surface waters.
 Class: Willing RP – DEC Field Response – Corrective Action Initiated, Taken Over, or Completed by RP or Other Agency

Spill Date	Date Cleanup Ceased	Cause of Spill	Meets Cleanup Standards	Penalty Recommended
08/17/1989	09/20/1989	EQUIPMENT FAILURE	UNKNOWN	NO

Material Spilled	Material Class	Quantity Spilled	Units	Quantity Recovered	Units	Resource(s) Affected
#2 FUEL OIL	PETROLEUM	100.00	GALLONS	0.00	GALLONS	SOIL

Caller Remarks:

3K TANK IN BASEMENT LEAKING. DOMERMUTH CREW ON SITE. MAJOR HOLE IN TANK, PUMPED OUT, CONT. SOIL REMOVED. COMPLETE.

DEC Investigator Remarks: NO DEC INVESTIGATOR REMARKS GIVEN FOR THIS SPILL.

Map Identification Number 256 **CDTA BUS EAGLE @ WASHINGTON** **Spill Number: 1302340** **Close Date: 06/05/2013**
 EAGLE @ WASHINGTON ALBANY, NY TT-Id: 520A-0292-397
 ROADWAY EAGLE AND WASHINGTON

MAP LOCATION INFORMATION
 Site location mapped by: MANUAL MAPPING (3)
 Approximate distance from property: 1997 feet to the SW

ADDRESS CHANGE INFORMATION
 Revised street: EAGLE ST / WASHINGTON AVE
 Revised zip code: 12210

Source of Spill: COMMERCIAL VEHICLE	Spiller: CDTA/BUS	Spiller Phone:
Notifier Type: Responsible Party	Notifier Name:	Notifier Phone:
Caller Name:	Caller Agency:	Caller Phone:
DEC Investigator: MSFRANKL	Contact for more spill info: ALBANY FD	Contact Person Phone:

Category: Known petroleum or hazardous material release with minimal potential for fire/explosion (indoors or outdoors), drinking water contamination, or releases to surface waters.

Class: Willing RP – No DEC Field Response – Corrective Action Initiated or Completed by RP or Other Agency

Spill Date	Date Cleanup Ceased	Cause of Spill	Meets Cleanup Standards	Penalty Recommended
06/04/2013		EQUIPMENT FAILURE	NO	NO

Material Spilled	Material Class	Quantity Spilled		Quantity Recovered		Resource(s) Affected
		Units		Units		
DIESEL	PETROLEUM	250.00	GALLONS	0.00	GALLONS	SEWER


Caller Remarks:

city bus with approx. 250 gallons fuel/leak can not be stopped Albany FD on site/Please call asap

DEC Investigator Remarks:

MF on site. Peter Pan bus stopped to drop passengers off is leaking fuel. Leak is in an area that can't be reached and can't be stopped. FD has applied speedy dry and leak is at least contained. Spill is approx 70' long but has not reached any storm drains. Roberts towing on site pumping off tank. Tank is 220 gallons and was recently filled. Eventually the tank was pumped dry and the speedy dry was cleaned up.

Closed.

Map Identification Number 257 **TRW TITLE INS STATE ST**
 90 STATE ST

ALBANY, NY

Spill Number: 9004409

Close Date: 08/01/1990
 TT-Id: 520A-0003-842

MAP LOCATION INFORMATION

Site location mapped by: MANUAL MAPPING (3)
 Approximate distance from property: 2119 feet to the SW

ADDRESS CHANGE INFORMATION

Revised street: NO CHANGE
 Revised zip code: 12207

Source of Spill: COMMERCIAL/INDUSTRIAL Spiller: JERRY KLINE, LANDLORD – TRW TITLE INS,JERRY KLI Spiller Phone: (518) 463-3281
 Notifier Type: Affected Persons Notifier Name: Notifier Phone:
 Caller Name: JAMES GRIFFERTY Caller Agency: TRW TITLE INSURANCE Caller Phone: (518) 472-9161
 DEC Investigator: MCCULLOUGH Contact for more spill info: Contact Person Phone:

Category: Known or probable release, where, without action, there is a potential for a fire/explosion hazard (indoors or outdoors),
 contamination of drinking water supplies, or significant release to surface waters.
 Class: Any Type of RP Including No RP – No DEC Field Response – Corrective Action by Spill Response Not Required

Spill Date	Date Cleanup Ceased	Cause of Spill	Meets Cleanup Standards	Penalty Recommended
07/20/1990	07/22/1990	EQUIPMENT FAILURE	UNKNOWN	NO

NO MATERIAL INFORMATION GIVEN FOR THIS SPILL


Caller Remarks:

AIR CONDITIONER PROBLEM MAKING PEOPLE SICK, PUDDLE ON FLOOR, MAINTENANCE CAN'T SOLVE PROBLEM. REFERRED TO ACHD.

DEC Investigator Remarks: DEC INVESTIGATOR REMARKS NOT AVAILABLE FOR THIS SPILL ACCORDING TO THE LAST UPDATE.

The following DEC Investigator Remarks were available prior to 1/1/2002:

09/28/95: This is additional information about material spilled from the translation of the old spill file: AMMONIA?.

Map Identification Number 258 **ALBANY MACK 1064 BROADWAY** **Spill Number: 8301257** **Close Date: 04/03/1995**
 1064 BROADWAY ALBANY, NY TT-Id: 520A-0002-713
 ALBANY MACK BROADWAY

MAP LOCATION INFORMATION ADDRESS CHANGE INFORMATION
 Site location mapped by: ADDRESS MATCHING Revised street: NO CHANGE
 Approximate distance from property: 2346 feet to the NNE Revised zip code: 12204

Source of Spill: COMMERCIAL/INDUSTRIAL Spiller: MACK TRUCKS Spiller Phone:
 Notifier Type: Responsible Party Notifier Name: Notifier Phone:
 Caller Name: GARY RAYLINSKI Caller Agency: NYS DOT Caller Phone:
 DEC Investigator: MCDONALD Contact for more spill info: Contact Person Phone:

Category: Known release which created a fire/explosion hazards (inside or outdoors), drinking water supply contamination, or significant
 releases to surface waters.
 Class: Unknown RP – DEC Field Response – DEC Corrective Action Required

Spill Date	Date Cleanup Ceased	Cause of Spill	Meets Cleanup Standards		Penalty Recommended	
09/16/1983	02/20/1984	EQUIPMENT FAILURE	UNKNOWN		NO	
Material Spilled	Material Class	Quantity Spilled	Units	Quantity Recovered	Units	Resource(s) Affected
#6 FUEL OIL 1,1,1-TRICHLOROETHANE	PETROLEUM HAZARDOUS MATERIAL	5000 0	GALLONS POUNDS	500 0	GALLONS POUNDS	GROUNDWATER GROUNDWATER

 Caller Remarks:

#6 FUEL OIL FOUND IN CELLAR, FLOOR DRAINS & FUEL TANKS. STATE ASSUMED CLEANUP AFTER CRAMER DECLINED. CRAMER RECENTLY PURCHASED PROPERTY FROM MACK TRUCKS. DOMERMUTH HIRED.

 DEC Investigator Remarks:

11/1/04 – folder to FOIL, 04/375.

file converted to Edocs.

4/06 – FOIL 06/171, Edoc CD.

12/12/06 – copy of 1988 ISR sent to C.O.

1/23/07 – FOIL 06/576, Edoc CD.

FOIL 07/107

Map Identification Number 259



NYNEX STATE ST @ PARK ST (NY TEL, VERIZON)

158 STATE ST
 158 STATE STREET 158 STATE STREET

Spill Number: 9702152

Close Date: 06/02/1997

TT-Id: 520A-0002-897

MAP LOCATION INFORMATION

Site location mapped by: MANUAL MAPPING (4)

Approximate distance from property: 2456 feet to the SW

ADDRESS CHANGE INFORMATION

Revised street: NO CHANGE

Revised zip code: 12210

Source of Spill: COMMERCIAL/INDUSTRIAL Spiller: MIKE MULLANEY – NYNEX (VERIZON) Spiller Phone: (518) 471-6092
 Notifier Type: Responsible Party Notifier Name: MIKE RETOS Notifier Phone: (203) 740-8200
 Caller Name: MIKE RETOS Caller Agency: TYREE Caller Phone: (518) 786-3200
 DEC Investigator: WTCHRIST Contact for more spill info: MIKE RETOS Contact Person Phone: (518) 786-3200

Category: Known or probable release, where, without action, there is a potential for a fire/explosion hazard (indoors or outdoors),
 contamination of drinking water supplies, or significant release to surface waters.
 Class: Willing RP – DEC Field Response – Corrective Action Initiated, Taken Over, or Completed by RP or Other Agency

Spill Date	Date Cleanup Ceased	Cause of Spill	PBS # Involved	Meets Cleanup Standards	Penalty Recommended
05/19/1997		EQUIPMENT FAILURE	4-395552	NO	NO

Material Spilled	Material Class	Quantity Spilled	Units	Quantity Recovered	Units	Resource(s) Affected
DIESEL	PETROLEUM	200.00	GALLONS	200.00	GALLONS	SOIL

Caller Remarks:


LINE GOING INTO A TANK POSIBLE HAS A BAD FITTING CAUSING ABOVE PRODUCT TO SPILL INSIDE A CONTAINED DYKE AREA THEY WILL HANDLE THE CLEAN-UP THEMSELFS NO NEED FOR DEC

DEC Investigator Remarks:

Prior to Sept, 2004 data translation this spill Lead DEC Field was CHRISTENSEN 1:05-PNB CALLED NYNEX, LEFT MESSAGE; 1:13-RETOS CALLED, TRANSFERRED FUEL FROM OTHER TANKS LAST WEEK, NOTED ODOR & FOUND SPILL NOW, RUBBER LINER IN CONTAINMENT, REPLACING LINES & CLEANING, REFd TO WTC.

SEE 8607682, 9107718, 9312281, 9314727, 0006916, 0011988. PBS 4-395552

1/11/16 – FOIL W002492-010716, Edocs for 9312281, 9314727, 1104318, 0011988, 9210577, 8607682, PBS 4-395803, PBS 388254. [000696?, 970215?, 91007718?]

Map Identification Number 260 **297-299 NORTHERN BLVD**
 297-299 NORTHERN BLVD

ALBANY, NY 12206

Spill Number: 0209988

Close Date: 07/16/2010
 TT-Id: 520A-0000-426

MAP LOCATION INFORMATION

Site location mapped by: MANUAL MAPPING (3)
 Approximate distance from property: 2464 feet to the NW

ADDRESS CHANGE INFORMATION

Revised street: NO CHANGE
 Revised zip code: 12210

Source of Spill: PRIVATE DWELLING	Spiller: TOM TREVETT – MARK TAYLOR? A. DAVIS?	Spiller Phone: (518) 281-5243
Notifier Type: Other	Notifier Name:	Notifier Phone:
Caller Name: DOROTHY ROMANO	Caller Agency: TREVETT GROUP	Caller Phone: (518) 885-3941
DEC Investigator: WTCHRIST	Contact for more spill info: TOM TREVETT	Contact Person Phone: (518) 885-3941

Category: Known or probable release, where, without action, there is a potential for a fire/explosion hazard (indoors or outdoors), contamination of drinking water supplies, or significant release to surface waters.
 Class: Willing RP – DEC Field Response – Corrective Action Initiated, Taken Over, or Completed by RP or Other Agency

Spill Date	Date Cleanup Ceased	Cause of Spill	Meets Cleanup Standards		Penalty Recommended	
01/02/2003		EQUIPMENT FAILURE	NO		NO	

Material Spilled	Material Class	Quantity Spilled		Quantity Recovered		Resource(s) Affected
		Units		Units		
#2 FUEL OIL	PETROLEUM	200.00	GALLONS	0.00	GALLONS	SOIL

Caller Remarks:

CALLER IS REAL ESTATE AGENT AND DISCOVERED TANK IN BASEMENT LEAKING BASEMENT HAS DIRT FLOOR – NO CLEAN UP

DEC Investigator Remarks:

03/05/2003 – House has been abandoned for years. Bank may be foreclosing on it. Basement has dirt floor. No known owner. Checked with City of Albany Tax Department and was told the owner is a Mark Taylor, same address, no phone number. Also listed is an a. Davis, same address. This can be dealt with at a later time at no cost to the Department. wtc

05/17/2010 – Visited site with possible buyer. Second floor bathroom fell into basement taking out first floor. Water drains off the roof down pipes and into basement. Area were 275 sq ft is off in a small side room. Floor shows some signs of discharge. Tank has 5 bands around it to support patch under tank. Owner has not paid taxes on it for years. wtc

7/15/2010: This site, due to the instability of the building, is impossible to investigate in its current condition. No point in keeping spill open. If the situation changes in the future, spill can be reopened. (KG)

3/4/11 – from CO'N via e-mail to afalco@rehab.org: Mr. Tony Falco, In response to your request during our telephone conversation this morning, please see the attached files from our Spill Program file for the above-referenced project. Keith Goertz is the person to contact for further discussion as far as potential Spill Program actions on this project. Keith can be reached at 518-357-2399. You can contact me at 518-357-2394 if you want to further discuss potential actions under the Brownfield Cleanup Program.

THE FOLLOWING CLOSED SPILLS FOR THIS CATEGORY WERE REPORTED BETWEEN 1/4 MILE AND 1/2 MILE FROM THE SUBJECT ADDRESS. THESE SPILLS WERE REPORTED TO BE LESS THAN 100 UNITS IN QUANTITY AND CAUSED BY: EQUIPMENT FAILURE, HUMAN ERROR, TANK OVERFILL, DELIBERATE SPILL, TRAFFIC ACCIDENT, HOUSEKEEPING, ABANDONED DRUM, VANDALISM OR STORMS. THESE SPILLS ARE NEITHER MAPPED NOR PROFILED IN THIS REPORT.

1308160	CDTA BUS PEARL ST/ COLUMBIA ST/ MAIDEN LN	PEARL ST/ COLUMBIA ST/ MAIDEN LN	ALBANY
0807698	ALBANY COUNTY COURT HOUSE EAGLE @ COLUMBIA	EAGLE ST @ COLUMBIA ST	ALBANY
9209154	YARBOROUGH HOMES LARK DR @ MANNING BLVD AHA	LARK DR @ MANNING BLVD (N. PEARL ST) (AHA)	ALBANY
9312523	YANKEE TRAILS BUS PEARLST	N. PEARL @ PINE ST	ALBANY
1106417	NAT GRID TRUCK MAIDEN @ PINE (HURRICANE IRENE)	MAIDEN LN @ PINE ST (HURRICANE IRENE)	ALBANY
9612311	TROJAN POOLS TIVOLI ST	25 TIVOLI ST	ALBANY
0106278	WASTE MGT TRUCK @PEARL ST	40 N. PEARL ST	ALBANY
9400277	ADMIN BLDG ACADEMY PARK ELK ST	ELK ST ACADEMY PK ADMIN BLSG	ALBANY
9213824	ARCADE BLDG BROADWAY POLSINELLO	488 BROADWAY	ALBANY
0901181	CDTA BUS N. PEARL @ MAIDEN	N. PEARL @ MAIDEN LN	ALBANY
9801283	NEW JERUSALEM CHURCH DRUM SHERIDAN	160 SHERIDAN AVE	ALBANY
9408660	ALBANY HOUSING WHALEN HOME AHA	305 COLONIE ST RBT WHALEN	ALBANY
0005888	HUCK FINN WAREHOUSE TIVOLI ST	95 TIVOLI ST	ALBANY
0906940	CDTA BUS N. PEARL ST (IFO RITE AID)	N. PEARL ST (17-21?)	ALBANY
0610307	ARBOR HILL COMM CTR N. LARK ST	45 N. LARK ST	ALBANY
9202547	163 1ST ST ARBOR HILL DEV	163 1ST ST	ALBANY
0106219	PINETREE 11 N. PEARL ST (HOME SAVINGS BANK)	11 N. PEARL ST	ALBANY
0204054	SUNY ADMIN BLDG BROADWAY	UNIVERSITY PLAZA BROADWAY	ALBANY
0005947	TRUCK @ HUCK FINN WAREHOUSE ERIE BLVD	25 ERIE BLVD	ALBANY
9912801	NIMO EXCAVATION STATE @ BROADWAY	BROADWAY @ STATE ST	ALBANY
9214005	247 ORANGE ST @ DOVE ST LOT	247 ORANGE ST @ DOVE ST	ALBANY
1700043	NAT GRID JAMES ST @ STATE ST (VAULT 55)	JAMES ST @ STATE ST	ALBANY
1702691	SYSCO TRUCK BROADWAY	1053 BROADWAY	ALBANY
0813415	NAT GRID TRANSFORMER STATE @ GREEN	STATE ST @ GREEN ST VAULT 6	ALBANY
0102682	NIMO TRUCK 2ND ST @ LARK	2ND ST @ LARK ST	ALBANY
9612008	BRINKS STATE LODGE PEARL	STATE ST BTWN LODGE,PEARL	ALBANY
0509549	NIMO TRUCK STATE ST	121 STATE ST	ALBANY
0405950	CDTA BUS STATE @ LODGE	STATE ST @ LODGE ST	ALBANY
1201464	NAT GRID TRANSFORMER STATE ST	70 STATE ST	ALBANY
9105734	HUDSON ARMOR CAR STATE ST	60 STATE ST	ALBANY
0610130	FRANKLINS TOWER BROADWAY	414 BROADWAY	ALBANY
0514545	FRANKLIN TOWERS BROADWAY	414 BROADWAY	ALBANY
0504054	EQ FAIL STATE ST	112 STATE STREET	ALBANY
9202311	NYS EDUCATION BLDG ELK ST, WASHINGTON	ELK ST & WASHINGTON AVE (E END)	ALBANY
0605805	CDTA BUS @ SUNY PLAZA BROADWAY @ HUDSON AVE	HUDSON AVE @ BROADWAY	ALBANY
8911827	CAPITAL CITY HOUSING LARK ST QUAKER SON	77 LARK ST	ALBANY
9409080	GOGGINS RES BEVERLY AVE	1 BEVERLY AVE	ALBANY
1805493	FOUSED TECH	1060 BROADWAY	ALBANY
8602202	NYS CAPITOL PROP. GLYCOL	STATE ST CAPITOL	ALBANY
9708459	ALBANY DEV GROUP HOWARD ST	26-40 HOWARD ST	ALBANY
9908469	COUNTY PARKING GARAGE HOWARD ST	40 HOWARD ST	ALBANY
9707976	ALBANY COUNTY PARKING GARAGE HOWARD ST	40 HOWARD ST	ALBANY
9700228	ACCIDENT N. PEARL ST	454 N. PEARL ST	ALBANY
1212719	NAT GRID TRANSFORMER S. PEARL ST	30 S. PEARL ST	ALBANY

9314727	NYNEX STATE ST @ PARK ST (NY TEL, VERIZON)	158 STATE ST	ALBANY
9210577	BBL CONSTRUCTION STATE ST @ PARK ST (VERIZON BLDG)	158 STATE ST	ALBANY
1104318	VERIZON STATE ST @ PARK ST (NY TEL, NYNEX)	158 STATE ST	ALBANY
0006916	BELL ATLANTIC STATE @ PARK (NY TEL NYNEX VERIZON	158 STATE ST	ALBANY
1805532	COMMERCIAL	456 NORTH PEARL ST	ALBANY
9111051	MEGINNISS ELEC BROADWAY	368 BROADWAY	ALBANY
9208772	FILOMENO RES ORANGE ST	282 ORANGE ST	ALBANY
0501507	JONES PROPERTY HOWARD ST INST FOR HUMANIST STUDIOS	48 HOWARD ST	ALBANY
0907402	1 COMMERCE PLAZA WASHINGTON AVE	99 WASHINGTON AVE	ALBANY
0907393	PAETEC WASHINGTON AVE COMMERCE PLAZA	99 WASHINGTON AVE	ALBANY
1400853	COMMERCIAL APT HOWARD ST	64 HOWARD ST	ALBANY
9504914	GAUSE GARAGE ORANGE ST	293 ORANGE ST	ALBANY
9104686	REPAIR SHOP ORANGE ST	293 ORANGE ST	ALBANY
1109467	NAT GRID BACKHOE HOWARD @ EAGLE	HOWARD ST @ EAGLE ST	ALBANY
8904879	FASSNY BUILDING WASHINGTON AVE	107 WASHINGTON AVE	ALBANY
1012503	NAT GRID TRANSFORMER 2ND ST	203 2ND ST	ALBANY
1301583	CAPITAL DISTRICT MEDICAL TRANSPORT SHERIDAN AVE	236 SHERIDAN AVE	ALBANY
9902745	NIMO TRUCK ELK @ DOVE POLE 19 1/2	ELK ST @ DOVE ST	ALBANY
1806091	ROAD	CORNER OF ELK ST DOVE ST	ALBANY



NO OIL STORAGE FACILITIES LARGER THAN 400,000 GALLONS IDENTIFIED WITHIN 1/4 MILE SEARCH RADIUS



PETROLEUM BULK STORAGE FACILITIES LESS THAN 400,000 GALLONS IDENTIFIED WITHIN THE 1/4 MILE SEARCH RADIUS

PLEASE NOTE: * Compass directions can vary substantially for sites located very close to the subject property address.

Map Identification Number 261 **IDA YARBROUGH HOMES** **Facility Id: 4-075485** **Source: NYS DEC**
 270 N PEARL STREET ALBANY, 12210 TT-Id: 640A-0000-485

MAP LOCATION INFORMATION
 Site location mapped by: MANUAL MAPPING (4)
 Approximate distance from property: 0 feet

ADDRESS CHANGE INFORMATION
 Revised street: NO CHANGE
 Revised zip code: NO CHANGE

Site Status: Unregulated/Closed
 Expiration Date of the facility's registration certificate:

Facility Type: Apartment Building/Office Building

Additional PBS information for this site has been publicly withheld by the NYSDEC. The following is historic data:

Operator Name: ALBANY HOUSING AUTHORITY Operator Phone #: (518) 445-0711
 Owner Name: -
 Owner Company: ALBANY HOUSING AUTHORITY Owner Type: Local Government
 Owner Address: 4 LINCOLN SQUARE, ALBANY, NY 12202

TANK NUMBER	TANK STATUS	TANK CONTENT	CAPACITY GALLONS	TANK LOCATION	INSTALL DATE	TEST DATE	CLOSE DATE
1	Closed - Removed	#2 Fuel Oil	20000	Underground	07/01/1965	01/01/1993	11/01/1994

TANK NUMBER: 1 TANK TYPE: Steel/Carbon Steel/Iron TK INT. PROTECTION: None
 TANK EXT. PROTECTION: None TANK LEAK DETECTN: None TK SEC. CONTAINMNT: None
 PIPING EXT. PROTECTN: None PIPING LEAK DETECTN:
 PIPING TYPE: Steel/Carbon Steel/Iron PIPING LOCATION: Aboveground/Underground Combination PIPE SEC. CONTAINMNT:
 OVERFILL PROTECTION: None SPILL PREVENTION: DISPENSER METHOD:

Map Identification Number 262 **WOLF COAL & OIL CO., INC.**
 116 WATER STREET

ALBANY, 12207

Facility Id: 4-086509

Source: NYS DEC
 TT-Id: 640A-0000-263

MAP LOCATION INFORMATION
 Site location mapped by: MANUAL MAPPING (4)
 Approximate distance from property: 0 feet

ADDRESS CHANGE INFORMATION
 Revised street: NO CHANGE
 Revised zip code: NO CHANGE

Site Status: Unregulated/Closed
 Expiration Date of the facility's registration certificate:

Facility Type: Retail Gasoline Sales

Additional PBS information for this site has been publicly withheld by the NYSDEC. The following is historic data:

Operator Name: BARRY A. SIMON
 Owner Name: BARRY A. SIMON – PRESIDENT
 Owner Company: BARRY A. SIMON
 Owner Address: 121 LENOX AVENUE, ALBANY, NY 12203

Operator Phone #: (518) 465-4788
 Owner Type: Corporate or Commercial

TANK NUMBER	TANK STATUS	TANK CONTENT	CAPACITY GALLONS	TANK LOCATION	INSTALL DATE	TEST DATE	CLOSE DATE
1	Closed – Removed	Diesel	6000	Underground	08/01/1986		07/17/2008
4	Closed – Removed	Gasoline	4000	Underground Vaulted with Access	08/01/1975	07/01/1986	01/01/1991
2	Closed – Removed	Gasoline	8000	Underground	01/01/1991		07/17/2008
2-A	Closed – Removed	Gasoline	8000	Underground Vaulted with Access	08/01/1975	07/01/1986	01/01/1991
3	Closed – Removed	Gasoline	8000	Underground	01/01/1991		07/17/2008
3-A	Closed – Removed	Gasoline	4000	Underground Vaulted with Access	08/01/1975	08/01/1986	01/01/1991
4A	In Service	#2 Fuel Oil	275	Aboveground on Crib Rack or Cradle	07/24/2002		

TANK NUMBER: 1
 TANK EXT. PROTECTION: Fiberglass
 PIPING EXT. PROTECTN: Original Sacrificial Anode
 Wrapped
 PIPING TYPE: Galvanized Steel
 OVERFILL PROTECTION: Automatic Shut-Off

TANK TYPE: Fiberglass Coated Steel
 TANK LEAK DETECTN: In-Tank System (ATG)
 PIPING LEAK DETECTN: Interstitial – Electronic Monitoring
 PIPING LOCATION: Underground/On-ground
 SPILL PREVENTION: Catch Basin

TK INT. PROTECTION: None
 TK SEC. CONTAINMNT: None
 PIPE SEC. CONTAINMNT:
 DISPENSER METHOD: Suction

TANK NUMBER: 4
 TANK EXT. PROTECTION: None
 PIPING EXT. PROTECTN: None
 PIPING TYPE: No Piping
 OVERFILL PROTECTION: None

TANK TYPE: Steel/Carbon Steel/Iron
 TANK LEAK DETECTN: Groundwater Well
 PIPING LEAK DETECTN:
 PIPING LOCATION: No Piping
 SPILL PREVENTION:

TK INT. PROTECTION: None
 TK SEC. CONTAINMNT: Vault (w/o access)
 PIPE SEC. CONTAINMNT:
 DISPENSER METHOD: Suction

TANK NUMBER: 2
 TANK EXT. PROTECTION: Painted/Asphalt Coating

TANK TYPE: Steel/Carbon Steel/Iron
 TANK LEAK DETECTN: Interstitial – Electronic Monitoring

TK INT. PROTECTION: None
 TK SEC. CONTAINMNT: Double-Walled (Underground)

**** TANK INFO FOR THIS SITE CONTINUES ON NEXT PAGE ****

PIPING EXT. PROTECTN: Original Sacrificial Anode Original Sacrificial Anode Wrapped PIPING TYPE: Galvanized Steel OVERFILL PROTECTION: Automatic Shut-Off	PIPING LEAK DETECTN: Pressurized Piping Leak Detector PIPING LOCATION: Underground/On-ground SPILL PREVENTION: Catch Basin	PIPE SEC. CONTAINMNT: DISPENSER METHOD: Submersible
TANK NUMBER: 2-A TANK EXT. PROTECTION: None PIPING EXT. PROTECTN: None PIPING TYPE: No Piping OVERFILL PROTECTION: None	TANK TYPE: Steel/Carbon Steel/Iron TANK LEAK DETECTN: Groundwater Well PIPING LEAK DETECTN: PIPING LOCATION: No Piping SPILL PREVENTION:	TK INT. PROTECTION: None TK SEC. CONTAINMNT: Vault (w/o access) PIPE SEC. CONTAINMNT: DISPENSER METHOD: Suction
TANK NUMBER: 3 TANK EXT. PROTECTION: Painted/Asphalt Coating Original Sacrificial Anode PIPING EXT. PROTECTN: Original Sacrificial Anode Wrapped PIPING TYPE: Galvanized Steel OVERFILL PROTECTION: Automatic Shut-Off	TANK TYPE: Steel/Carbon Steel/Iron TANK LEAK DETECTN: Interstitial – Electronic Monitoring PIPING LEAK DETECTN: Pressurized Piping Leak Detector PIPING LOCATION: Underground/On-ground SPILL PREVENTION: Catch Basin	TK INT. PROTECTION: None TK SEC. CONTAINMNT: Double-Walled (Underground) PIPE SEC. CONTAINMNT: DISPENSER METHOD: Submersible
TANK NUMBER: 3-A TANK EXT. PROTECTION: None PIPING EXT. PROTECTN: None PIPING TYPE: No Piping OVERFILL PROTECTION: None	TANK TYPE: Steel/Carbon Steel/Iron TANK LEAK DETECTN: Groundwater Well PIPING LEAK DETECTN: PIPING LOCATION: No Piping SPILL PREVENTION:	TK INT. PROTECTION: None TK SEC. CONTAINMNT: Vault (w/o access) PIPE SEC. CONTAINMNT: DISPENSER METHOD: Suction
TANK NUMBER: 4A TANK EXT. PROTECTION: Painted/Asphalt Coating PIPING EXT. PROTECTN: None PIPING TYPE: Copper OVERFILL PROTECTION: None	TANK TYPE: Steel/Carbon Steel/Iron TANK LEAK DETECTN: None PIPING LEAK DETECTN: None PIPING LOCATION: Aboveground SPILL PREVENTION: None	TK INT. PROTECTION: None TK SEC. CONTAINMNT: None PIPE SEC. CONTAINMNT: None DISPENSER METHOD:

Map Identification Number 263

QUACKENBUSH SQUARE
 QUACKENBUSH SQUARE

ALBANY, 12207

Facility Id: 4-420107

Source: NYS DEC
 TT-Id: 640A-0000-957

MAP LOCATION INFORMATION

Site location mapped by: MANUAL MAPPING (4)
 Approximate distance from property: 0 feet

ADDRESS CHANGE INFORMATION

Revised street: NO CHANGE
 Revised zip code: NO CHANGE

Site Status: Unregulated/Closed
 Expiration Date of the facility's registration certificate:

Facility Type: Other

Additional PBS information for this site has been publicly withheld by the NYSDEC. The following is historic data:

Operator Name: JACK RAY
 Owner Name: -
 Owner Company: CITY OF ALBANY, DEPT. OF ENG.
 Owner Address: CITY HALL – ROOM 301, ALBANY, NY 12207

Operator Phone #: (518) 434-5143
 Owner Type: Local Government

TANK NUMBER	TANK STATUS	TANK CONTENT	CAPACITY GALLONS	TANK LOCATION	INSTALL DATE	TEST DATE	CLOSE DATE
1	Tank Converted to Non-Regulated Use	#2 Fuel Oil	550	Aboveground – In Contact with Soil			08/01/1996
2	Closed – Removed	Empty	4000	Underground		10/01/1987	04/01/1993
3	Closed – In Place	Gasoline	1000	Underground		10/01/1987	01/01/1987
4	Closed – Removed	#2 Fuel Oil	8000	Underground		09/01/1992	04/30/1998

TANK NUMBER: 1
 TANK EXT. PROTECTION: None
 PIPING EXT. PROTECTN: None
 PIPING TYPE: Galvanized Steel
 OVERFILL PROTECTION: None
 TANK TYPE: Steel/Carbon Steel/Iron
 TANK LEAK DETECTN: None
 PIPING LEAK DETECTN: None
 PIPING LOCATION: Aboveground
 SPILL PREVENTION: None
 TK INT. PROTECTION: None
 TK SEC. CONTAINMNT: None
 PIPE SEC. CONTAINMNT: None
 DISPENSER METHOD: Suction

TANK NUMBER: 2
 TANK EXT. PROTECTION: None
 PIPING EXT. PROTECTN: None
 PIPING TYPE: Galvanized Steel
 OVERFILL PROTECTION: None
 TANK TYPE: Steel/Carbon Steel/Iron
 TANK LEAK DETECTN: None
 PIPING LEAK DETECTN: None
 PIPING LOCATION: No Piping
 SPILL PREVENTION: None
 TK INT. PROTECTION: None
 TK SEC. CONTAINMNT: None
 PIPE SEC. CONTAINMNT: None
 DISPENSER METHOD: Suction

TANK NUMBER: 3
 TANK EXT. PROTECTION: None
 PIPING EXT. PROTECTN: None
 PIPING TYPE: Galvanized Steel
 OVERFILL PROTECTION: None
 TANK TYPE: Steel/Carbon Steel/Iron
 TANK LEAK DETECTN: None
 PIPING LEAK DETECTN: None
 PIPING LOCATION: No Piping
 SPILL PREVENTION: None
 TK INT. PROTECTION: None
 TK SEC. CONTAINMNT: None
 PIPE SEC. CONTAINMNT: None
 DISPENSER METHOD: Suction

TANK NUMBER: 4
 TANK EXT. PROTECTION: None
 PIPING EXT. PROTECTN: None
 PIPING TYPE: Galvanized Steel
 OVERFILL PROTECTION: None
 TANK TYPE: Steel/Carbon Steel/Iron
 TANK LEAK DETECTN: None
 PIPING LEAK DETECTN: None
 PIPING LOCATION: Underground/On-ground
 SPILL PREVENTION: None
 TK INT. PROTECTION: None
 TK SEC. CONTAINMNT: None
 PIPE SEC. CONTAINMNT: None
 DISPENSER METHOD: Suction

Map Identification Number 264

ALBANY SOMA PROJECT, LLC

Facility Id: 4-443018

Source: NYS DEC



705 BROADWAY

ALBANY, 12207

TT-Id: 640A-0000-765

MAP LOCATION INFORMATION

Site location mapped by: MANUAL MAPPING (3)

Approximate distance from property: 0 feet

ADDRESS CHANGE INFORMATION

Revised street: NO CHANGE

Revised zip code: NO CHANGE

Site Status: Unregulated/Closed

Expiration Date of the facility's registration certificate:

Facility Type: Retail Gasoline Sales

Additional PBS information for this site has been publicly withheld by the NYSDEC. The following is historic data:

Operator Name: MARK CONGEL

Operator Phone #: (315) 423-9140

Owner Name: MARK CONGEL – OWNER/PRESIDENT

Owner Company: ALBANY SOMA PROJECT, LLC

Owner Type: Corporate or Commercial

Owner Address: 4 CLINTON SQUARE, SUITE 102, SYRACUSE, NY 13202

TANK NUMBER	TANK STATUS	TANK CONTENT	CAPACITY GALLONS	TANK LOCATION	INSTALL DATE	TEST DATE	CLOSE DATE
1	Closed – Removed	Gasoline	4000	Underground	11/01/1986	11/06/2003	08/17/2010
2	Closed – Removed	Gasoline	4000	Underground	11/01/1986	11/06/2003	08/17/2010
3	Closed – Removed	Gasoline	4000	Underground	11/01/1986	11/06/2003	08/17/2010
4	Closed – Removed	Gasoline	4000	Underground	11/01/1986	11/06/2003	08/17/2010
5	Closed – Removed	Gasoline	4000	Underground	11/01/1986	11/06/2003	08/17/2010
6	Closed – In Place	#2 Fuel Oil	550	Underground			01/19/2004
7	In Service	#2 Fuel Oil	220	Aboveground on Crib Rack or Cradle	12/29/2000		
8	Closed – Removed	Waste Oil/Used Oil	275	Aboveground on Crib Rack or Cradle	11/01/1986		09/01/2008
9	Closed – Removed	Gasoline	4000	Underground			08/17/2010
10	Closed – Removed	Gasoline	4000	Underground			09/01/2010
11	Closed – Removed	Gasoline	4000	Underground			09/01/2010
12	Closed – Removed	Gasoline	4000	Underground			09/01/2010
13	Closed – Removed	Gasoline	4000	Underground			09/01/2010

TANK NUMBER: 1
 TANK EXT. PROTECTION: Original Sacrificial Anode
 Painted/Asphalt Coating
 PIPING EXT. PROTECTN: Original Impressed Current
 PIPING TYPE: Galvanized Steel
 OVERFILL PROTECTION: Automatic Shut-Off
 TANK TYPE: Steel/Carbon Steel/Iron
 TANK LEAK DETECTN: None
 PIPING LEAK DETECTN: Pressurized Piping Leak Detector
 PIPING LOCATION: Underground/On-ground
 SPILL PREVENTION: Catch Basin
 TK INT. PROTECTION: None
 TK SEC. CONTAINMNT: None
 PIPE SEC. CONTAINMNT: None
 DISPENSER METHOD: Submersible

TANK NUMBER: 2
 TANK EXT. PROTECTION: Painted/Asphalt Coating
 TANK TYPE: Steel/Carbon Steel/Iron
 TANK LEAK DETECTN: None
 TK INT. PROTECTION: None
 TK SEC. CONTAINMNT: None

**** TANK INFO FOR THIS SITE CONTINUES ON NEXT PAGE ****

PIPING EXT. PROTECTN:	Original Sacrificial Anode Original Impressed Current	PIPING LEAK DETECTN:	Pressurized Piping Leak Detector	PIPE SEC. CONTAINMNT:	None
PIPING TYPE:	Galvanized Steel	PIPING LOCATION:	Underground/On-ground	DISPENSER METHOD:	Submersible
OVERFILL PROTECTION:	Automatic Shut-Off	SPILL PREVENTION:	Catch Basin		
TANK NUMBER:	3	TANK TYPE:	Steel/Carbon Steel/Iron	TK INT. PROTECTION:	None
TANK EXT. PROTECTION:	Painted/Asphalt Coating Original Sacrificial Anode	TANK LEAK DETECTN:	None	TK SEC. CONTAINMNT:	None
PIPING EXT. PROTECTN:	Original Impressed Current	PIPING LEAK DETECTN:	Pressurized Piping Leak Detector	PIPE SEC. CONTAINMNT:	None
PIPING TYPE:	Galvanized Steel	PIPING LOCATION:	Underground/On-ground	DISPENSER METHOD:	Submersible
OVERFILL PROTECTION:	Automatic Shut-Off	SPILL PREVENTION:	Catch Basin		
TANK NUMBER:	4	TANK TYPE:	Steel/Carbon Steel/Iron	TK INT. PROTECTION:	None
TANK EXT. PROTECTION:	Painted/Asphalt Coating Original Sacrificial Anode	TANK LEAK DETECTN:	None	TK SEC. CONTAINMNT:	None
PIPING EXT. PROTECTN:	Original Impressed Current	PIPING LEAK DETECTN:	Pressurized Piping Leak Detector	PIPE SEC. CONTAINMNT:	None
PIPING TYPE:	Galvanized Steel	PIPING LOCATION:	Underground/On-ground	DISPENSER METHOD:	Submersible
OVERFILL PROTECTION:	Automatic Shut-Off	SPILL PREVENTION:	Catch Basin		
TANK NUMBER:	5	TANK TYPE:	Steel/Carbon Steel/Iron	TK INT. PROTECTION:	None
TANK EXT. PROTECTION:	Painted/Asphalt Coating Original Sacrificial Anode	TANK LEAK DETECTN:	None	TK SEC. CONTAINMNT:	None
PIPING EXT. PROTECTN:	Original Impressed Current	PIPING LEAK DETECTN:	Pressurized Piping Leak Detector	PIPE SEC. CONTAINMNT:	None
PIPING TYPE:	Galvanized Steel	PIPING LOCATION:	Underground/On-ground	DISPENSER METHOD:	Submersible
OVERFILL PROTECTION:	Automatic Shut-Off	SPILL PREVENTION:	Catch Basin		
TANK NUMBER:	6	TANK TYPE:	Steel/Carbon Steel/Iron	TK INT. PROTECTION:	None
TANK EXT. PROTECTION:	Painted/Asphalt Coating	TANK LEAK DETECTN:	None	TK SEC. CONTAINMNT:	None
PIPING EXT. PROTECTN:	None	PIPING LEAK DETECTN:		PIPE SEC. CONTAINMNT:	
PIPING TYPE:	Steel/Carbon Steel/Iron	PIPING LOCATION:	Underground/On-ground	DISPENSER METHOD:	
OVERFILL PROTECTION:	None	SPILL PREVENTION:			
TANK NUMBER:	7	TANK TYPE:	Steel/Carbon Steel/Iron	TK INT. PROTECTION:	None
TANK EXT. PROTECTION:	Painted/Asphalt Coating	TANK LEAK DETECTN:	None	TK SEC. CONTAINMNT:	Impervious Underlayment
PIPING EXT. PROTECTN:	None	PIPING LEAK DETECTN:	Exempt Suction Piping	PIPE SEC. CONTAINMNT:	Impervious Underlayment
PIPING TYPE:	Steel/Carbon Steel/Iron	PIPING LOCATION:	Aboveground	DISPENSER METHOD:	Suction
OVERFILL PROTECTION:	Vent Whistle	SPILL PREVENTION:	None		
TANK NUMBER:	8	TANK TYPE:	Steel/Carbon Steel/Iron	TK INT. PROTECTION:	
TANK EXT. PROTECTION:	None	TANK LEAK DETECTN:	None	TK SEC. CONTAINMNT:	None
PIPING EXT. PROTECTN:		PIPING LEAK DETECTN:		PIPE SEC. CONTAINMNT:	
PIPING TYPE:		PIPING LOCATION:	No Piping	DISPENSER METHOD:	
OVERFILL PROTECTION:	None	SPILL PREVENTION:	None		
TANK NUMBER:	9	TANK TYPE:	Steel/Carbon Steel/Iron	TK INT. PROTECTION:	None

**** TANK INFO FOR THIS SITE CONTINUES ON NEXT PAGE ****

TANK EXT. PROTECTION: None
 PIPING EXT. PROTECTN: None
 PIPING TYPE: Steel/Carbon Steel/Iron
 OVERFILL PROTECTION: None

TANK LEAK DETECTN: None
 PIPING LEAK DETECTN: None
 PIPING LOCATION: Underground/On-ground
 SPILL PREVENTION: None

TK SEC. CONTAINMNT: None
 PIPE SEC. CONTAINMNT: None

DISPENSER METHOD:

TANK NUMBER: 10
 TANK EXT. PROTECTION: None
 PIPING EXT. PROTECTN: None
 PIPING TYPE: Steel/Carbon Steel/Iron
 OVERFILL PROTECTION: None

TANK TYPE: Steel/Carbon Steel/Iron
 TANK LEAK DETECTN: None
 PIPING LEAK DETECTN: None
 PIPING LOCATION: Underground/On-ground
 SPILL PREVENTION: None

TK INT. PROTECTION: None
 TK SEC. CONTAINMNT: None
 PIPE SEC. CONTAINMNT: None

DISPENSER METHOD:

TANK NUMBER: 11
 TANK EXT. PROTECTION: None
 PIPING EXT. PROTECTN: None
 PIPING TYPE: Steel/Carbon Steel/Iron
 OVERFILL PROTECTION: None

TANK TYPE: Steel/Carbon Steel/Iron
 TANK LEAK DETECTN: None
 PIPING LEAK DETECTN: None
 PIPING LOCATION: Underground/On-ground
 SPILL PREVENTION: None

TK INT. PROTECTION: None
 TK SEC. CONTAINMNT: None
 PIPE SEC. CONTAINMNT: None

DISPENSER METHOD:

TANK NUMBER: 12
 TANK EXT. PROTECTION: None
 PIPING EXT. PROTECTN: None
 PIPING TYPE: Steel/Carbon Steel/Iron
 OVERFILL PROTECTION: None

TANK TYPE: Steel/Carbon Steel/Iron
 TANK LEAK DETECTN: None
 PIPING LEAK DETECTN: None
 PIPING LOCATION: Underground/On-ground
 SPILL PREVENTION: None

TK INT. PROTECTION: None
 TK SEC. CONTAINMNT: None
 PIPE SEC. CONTAINMNT: None


DISPENSER METHOD:

TANK NUMBER: 13
 TANK EXT. PROTECTION: None
 PIPING EXT. PROTECTN: None
 PIPING TYPE: Steel/Carbon Steel/Iron
 OVERFILL PROTECTION: None

TANK TYPE: Steel/Carbon Steel/Iron
 TANK LEAK DETECTN: None
 PIPING LEAK DETECTN: None
 PIPING LOCATION: Underground/On-ground
 SPILL PREVENTION: None

TK INT. PROTECTION: None
 TK SEC. CONTAINMNT: None
 PIPE SEC. CONTAINMNT: None

DISPENSER METHOD:

Map Identification Number 265 **JOE DINOVO**
 164 MONTGOMERY ST

ALBANY, 12207

Facility Id: 4-600118 **Source: NYS DEC**
 TT-Id: 640A-0000-624

MAP LOCATION INFORMATION
 Site location mapped by: MANUAL MAPPING (3)
 Approximate distance from property: 0 feet

ADDRESS CHANGE INFORMATION
 Revised street: NO CHANGE
 Revised zip code: NO CHANGE

Site Status: Unregulated/Closed
 Expiration Date of the facility's registration certificate:

Facility Type: Trucking/Transportation/Fleet Operation

Additional PBS information for this site has been publicly withheld by the NYSDEC. The following is historic data:

Operator Name: JOE DINOVO
 Owner Name: -
 Owner Company: JOE DINOVO
 Owner Address: 164 MONTGOMERY ST, ALBANY, NY 12207

Operator Phone #: (518) 463-3698
 Owner Type: Corporate or Commercial

TANK NUMBER	TANK STATUS	TANK CONTENT	CAPACITY GALLONS	TANK LOCATION	INSTALL DATE	TEST DATE	CLOSE DATE
1	Closed - Removed	Gasoline	1500	Underground			10/01/1992
2	Closed - Removed	Gasoline	1500	Underground			10/01/1992
3	Closed - Removed	#2 Fuel Oil	1000	Underground			10/01/1992

TANK NUMBER: 1
 TANK EXT. PROTECTION: None
 PIPING EXT. PROTECTN: None
 PIPING TYPE: Steel/Carbon Steel/Iron
 OVERFILL PROTECTION: None

TANK TYPE: Steel/Carbon Steel/Iron
 TANK LEAK DETECTN: None
 PIPING LEAK DETECTN: None
 PIPING LOCATION: Underground/On-ground
 SPILL PREVENTION:

TK INT. PROTECTION: None
 TK SEC. CONTAINMNT: None
 PIPE SEC. CONTAINMNT:
 DISPENSER METHOD: Suction

TANK NUMBER: 2
 TANK EXT. PROTECTION: None
 PIPING EXT. PROTECTN: None
 PIPING TYPE: Steel/Carbon Steel/Iron
 OVERFILL PROTECTION: None

TANK TYPE: Steel/Carbon Steel/Iron
 TANK LEAK DETECTN: None
 PIPING LEAK DETECTN: None
 PIPING LOCATION: Underground/On-ground
 SPILL PREVENTION:

TK INT. PROTECTION: None
 TK SEC. CONTAINMNT: None
 PIPE SEC. CONTAINMNT:
 DISPENSER METHOD: Suction

TANK NUMBER: 3
 TANK EXT. PROTECTION: None
 PIPING EXT. PROTECTN: None
 PIPING TYPE: Steel/Carbon Steel/Iron
 OVERFILL PROTECTION: None

TANK TYPE: Steel/Carbon Steel/Iron
 TANK LEAK DETECTN: None
 PIPING LEAK DETECTN: None
 PIPING LOCATION: No Piping
 SPILL PREVENTION:

TK INT. PROTECTION: None
 TK SEC. CONTAINMNT: None
 PIPE SEC. CONTAINMNT:
 DISPENSER METHOD: Suction

Map Identification Number 266 **SPRING ROAD CORP.**
 15 LEARNED STREET

ALBANY, 12202

Facility Id: 4-600346 **Source: NYS DEC**
 TT-Id: 640A-0000-333

MAP LOCATION INFORMATION
 Site location mapped by: MANUAL MAPPING (4)
 Approximate distance from property: 0 feet

ADDRESS CHANGE INFORMATION
 Revised street: NO CHANGE
 Revised zip code: 12207

Site Status: Unregulated/Closed
 Expiration Date of the facility's registration certificate:

Facility Type: Trucking/Transportation/Fleet Operation

Additional PBS information for this site has been publicly withheld by the NYSDEC. The following is historic data:

Operator Name: GABE ARCURI
 Owner Name: -
 Owner Company: SPRING ROAD CORP.
 Owner Address: P.O. BOX 563, HUDSON, NY 12534

Operator Phone #: (518) 828-0539
 Owner Type: Corporate or Commercial

TANK NUMBER	TANK STATUS	TANK CONTENT	CAPACITY GALLONS	TANK LOCATION	INSTALL DATE	TEST DATE	CLOSE DATE
1	Closed – Removed	Diesel	4000	Underground			10/01/1998
2	Closed – Removed	Gasoline	4000	Underground			10/01/1998
3	Closed – Removed	Gasoline	550	Underground			10/01/1998

TANK NUMBER: 1
 TANK EXT. PROTECTION: None
 PIPING EXT. PROTECTN: None
 PIPING TYPE: Galvanized Steel
 OVERFILL PROTECTION: None
 TANK TYPE: Steel/Carbon Steel/Iron
 TANK LEAK DETECTN: None
 PIPING LEAK DETECTN: None
 PIPING LOCATION: Underground/On-ground
 SPILL PREVENTION: None
 TK INT. PROTECTION: None
 TK SEC. CONTAINMNT: None
 PIPE SEC. CONTAINMNT: None
 DISPENSER METHOD: Suction

TANK NUMBER: 2
 TANK EXT. PROTECTION: None
 PIPING EXT. PROTECTN: None
 PIPING TYPE: Galvanized Steel
 OVERFILL PROTECTION: None
 TANK TYPE: Steel/Carbon Steel/Iron
 TANK LEAK DETECTN: None
 PIPING LEAK DETECTN: None
 PIPING LOCATION: Underground/On-ground
 SPILL PREVENTION: None
 TK INT. PROTECTION: None
 TK SEC. CONTAINMNT: None
 PIPE SEC. CONTAINMNT: None
 DISPENSER METHOD: Suction

TANK NUMBER: 3
 TANK EXT. PROTECTION: None
 PIPING EXT. PROTECTN: None
 PIPING TYPE: Galvanized Steel
 OVERFILL PROTECTION: None
 TANK TYPE: Steel/Carbon Steel/Iron
 TANK LEAK DETECTN: None
 PIPING LEAK DETECTN: None
 PIPING LOCATION: Underground/On-ground
 SPILL PREVENTION: None
 TK INT. PROTECTION: None
 TK SEC. CONTAINMNT: None
 PIPE SEC. CONTAINMNT: None
 DISPENSER METHOD: Suction

Map Identification Number 267 **ALBANY CENTER ON 787**
 10 N. LAWRENCE ST

ALBANY, 12207 **Facility Id: 4-600726** **Source: NYS DEC**
 TT-Id: 640A-0000-411

MAP LOCATION INFORMATION
 Site location mapped by: MANUAL MAPPING (4)
 Approximate distance from property: 0 feet

ADDRESS CHANGE INFORMATION
 Revised street: NO CHANGE
 Revised zip code: NO CHANGE

Site Status: Unregulated/Closed
 Expiration Date of the facility's registration certificate:

Facility Type: Manufacturing (Other than Chemical)/Processing

Additional PBS information for this site has been publicly withheld by the NYSDEC. The following is historic data:

Facility Type 2: Other

Operator Name: KOMMIT PARTNERS LLC

Operator Phone #: (518) 449-5288

Owner Name: -

Owner Company: KOMMIT PARTNERS LLC

Owner Type: Corporate or Commercial

Owner Address: 150 MONTGOMERY ST, ALBANY, NY 12207

TANK NUMBER	TANK STATUS	TANK CONTENT	CAPACITY GALLONS	TANK LOCATION	INSTALL DATE	TEST DATE	CLOSE DATE
1	Closed – Removed	Gasoline	3000	Underground			10/23/2000
1-A	Closed – In Place	Empty	13000	Aboveground on Crib Rack or Cradle			12/04/2001

TANK NUMBER: 1
 TANK EXT. PROTECTION: None
 PIPING EXT. PROTECTN: None
 PIPING TYPE: Steel/Carbon Steel/Iron
 OVERFILL PROTECTION: None


TANK TYPE: Steel/Carbon Steel/Iron
 TANK LEAK DETECTN: None
 PIPING LEAK DETECTN: None
 PIPING LOCATION: Underground/On-ground
 SPILL PREVENTION:

TK INT. PROTECTION: Epoxy Liner
 TK SEC. CONTAINMNT: None
 PIPE SEC. CONTAINMNT:
 DISPENSER METHOD: Suction

TANK NUMBER: 1-A
 TANK EXT. PROTECTION: None
 PIPING EXT. PROTECTN: None
 PIPING TYPE: Galvanized Steel
 OVERFILL PROTECTION: Product Level Gauge (A/G)

TANK TYPE: Steel/Carbon Steel/Iron
 TANK LEAK DETECTN: None
 PIPING LEAK DETECTN: None
 PIPING LOCATION: Aboveground
 SPILL PREVENTION:

TK INT. PROTECTION: None
 TK SEC. CONTAINMNT: None
 PIPE SEC. CONTAINMNT:
 DISPENSER METHOD: Suction

Map Identification Number 268 NIGHT OWL ROAD SERVICE, LLC
 116 WATER ST

ALBANY, 12207

Facility Id: 4-601186

Source: NYS DEC
 TT-Id: 640A-0081-129

MAP LOCATION INFORMATION
 Site location mapped by: MANUAL MAPPING (4)
 Approximate distance from property: 0 feet

ADDRESS CHANGE INFORMATION
 Revised street: NO CHANGE
 Revised zip code: NO CHANGE

Site Status: Unregulated/Closed
 Expiration Date of the facility's registration certificate:

Facility Type: Other

Additional PBS information for this site has been publicly withheld by the NYSDEC. The following is historic data:

Operator Name: JULIAN MELENDEZ

Operator Phone #: (518) 434-1943

Owner Name: JULIAN MELENDEZ – MEMBER

Owner Company: NIGHT OWL ROAD SERVICE, LLC

Owner Type: Corporate or Commercial

Owner Address: 116 WATER ST, ALBANY, NY 12207

TANK NUMBER	TANK STATUS	TANK CONTENT	CAPACITY GALLONS	TANK LOCATION	INSTALL DATE	TEST DATE	CLOSE DATE
1	Closed – In Place	Waste Oil/Used Oil	300	Aboveground on Crib Rack or Cradle	07/19/2005		01/11/2008

TANK NUMBER: 1
 TANK EXT. PROTECTION: Painted/Asphalt Coating
 PIPING EXT. PROTECTN: None
 PIPING TYPE: No Piping
 OVERFILL PROTECTION: None

TANK TYPE: Steel/Carbon Steel/Iron
 TANK LEAK DETECTN: None
 PIPING LEAK DETECTN: None
 PIPING LOCATION: No Piping
 SPILL PREVENTION: None

TK INT. PROTECTION: None
 TK SEC. CONTAINMNT: Double-bottom (Aboveground)
 PIPE SEC. CONTAINMNT: None
 DISPENSER METHOD:

Map Identification Number 269 **LEVEL 3 COMMUNICATIONS, LLC** **Facility Id: 4-601294** **Source: NYS DEC**
 316 NORTH PEARL ST ALBANY, 12207 TT-Id: 640A-0086-857

MAP LOCATION INFORMATION
 Site location mapped by: MANUAL MAPPING (3)
 Approximate distance from property: 0 feet

ADDRESS CHANGE INFORMATION
 Revised street: 314 NORTH PEARL ST
 Revised zip code: NO CHANGE

Site Status: Active
 Expiration Date of the facility's registration certificate: 10/02/2019

Facility Type: Utility (Other than Municipal)

Additional PBS information for this site has been publicly withheld by the NYSDEC. The following is historic data:

Operator Name: Operator Phone #:

Map Identification Number 270 **PEACOCK INC** **Facility Id: 4-601443** **Source: NYS DEC**
 795 BROADWAY ALBANY, 12207 TT-Id: 640A-0089-390

MAP LOCATION INFORMATION
 Site location mapped by: MANUAL MAPPING (3)
 Approximate distance from property: 0 feet

ADDRESS CHANGE INFORMATION
 Revised street: NO CHANGE
 Revised zip code: NO CHANGE

Site Status: Active
 Expiration Date of the facility's registration certificate: 12/10/2017

Facility Type: Retail Gasoline Sales

Additional PBS information for this site has been publicly withheld by the NYSDEC. The following is historic data:

Operator Name: SUDHIR KUMAR SOOD Operator Phone #: (518) 621-7111

Owner Name: SUDHIR KUMAR SOOD – PRESIDENT
 Owner Company: 795 LLC
 Owner Address: 38 MANOR DRIVE, GLENMONT, NY 12077

Owner Type:

TANK NUMBER	TANK STATUS	TANK CONTENT	CAPACITY GALLONS	TANK LOCATION	INSTALL DATE	TEST DATE	CLOSE DATE
1	In Service	Gasoline/Ethanol	12000	Underground	11/05/2012		
2A	In Service	Gasoline/Ethanol	4000	Underground	11/05/2012		
3A	In Service	Diesel	8000	Underground	11/05/2012		

TANK NUMBER: 1
 TANK EXT. PROTECTION: Fiberglass
 PIPING EXT. PROTECTN: Jacketed
 PIPING TYPE: Flexible Piping
 OVERFILL PROTECTION: Automatic Shut-Off High Level Alarm

TANK TYPE: Fiberglass Reinforced Plastic (FRP)
 TANK LEAK DETECTN: Interstitial – Electronic Monitoring In-Tank System (ATG)
 PIPING LEAK DETECTN: Interstitial – Electronic Monitoring Pressurized Piping Leak Detector
 PIPING LOCATION: Underground/On-ground
 SPILL PREVENTION: Catch Basin

TK INT. PROTECTION: None
 TK SEC. CONTAINMNT: Double-Walled (Underground)
 PIPE SEC. CONTAINMNT: Double-Walled (Underground)
 DISPENSER METHOD: Submersible

TANK NUMBER: 2A
 TANK EXT. PROTECTION: Fiberglass
 PIPING EXT. PROTECTN: Jacketed
 PIPING TYPE: Flexible Piping
 OVERFILL PROTECTION: Automatic Shut-Off High Level Alarm

TANK TYPE: Fiberglass Reinforced Plastic (FRP)
 TANK LEAK DETECTN: Interstitial – Electronic Monitoring In-Tank System (ATG)
 PIPING LEAK DETECTN: Interstitial – Electronic Monitoring Pressurized Piping Leak Detector
 PIPING LOCATION: Underground/On-ground
 SPILL PREVENTION: Catch Basin

TK INT. PROTECTION: None
 TK SEC. CONTAINMNT: Double-Walled (Underground)
 PIPE SEC. CONTAINMNT: Double-Walled (Underground)
 DISPENSER METHOD: Submersible

TANK NUMBER: 3A
 TANK EXT. PROTECTION: Fiberglass
 PIPING EXT. PROTECTN: Jacketed
 PIPING TYPE: Flexible Piping
 OVERFILL PROTECTION: Automatic Shut-Off High Level Alarm

TANK TYPE: Fiberglass Reinforced Plastic (FRP)
 TANK LEAK DETECTN: In-Tank System (ATG)
 PIPING LEAK DETECTN: Interstitial – Electronic Monitoring Pressurized Piping Leak Detector
 PIPING LOCATION: Underground/On-ground
 SPILL PREVENTION: Catch Basin

TK INT. PROTECTION: None
 TK SEC. CONTAINMNT: Double-Walled (Underground)
 PIPE SEC. CONTAINMNT: Double-Walled (Underground)
 DISPENSER METHOD: Submersible

Map Identification Number 271 **RYDER TRANSPORTATION SERVICES #0237**



10 ERIE BOULEVARD

ALBANY, 12204

Facility Id: 4-435287

Source: NYS DEC

TT-Id: 640A-0000-315

MAP LOCATION INFORMATION

Site location mapped by: MANUAL MAPPING (3)
 Approximate distance from property: 47 feet to the NE*

ADDRESS CHANGE INFORMATION

Revised street: NO CHANGE
 Revised zip code: NO CHANGE

Site Status: Active
 Expiration Date of the facility's registration certificate: 06/28/2018

Facility Type: Trucking/Transportation/Fleet Operation

Additional PBS information for this site has been publicly withheld by the NYSDEC. The following is historic data:

Operator Name: ROBERT MCNAIR Operator Phone #: (518) 436-9715
 Owner Name: AMY WHITE – SENIOR COMPLIANCE OFFICER
 Owner Company: SHERBRO INC/GKR SHARES LLC Owner Type: Corporate or Commercial
 Owner Address: 3200 PARK AVE APT 2FL, BRIDGEPORT, CT 06604

TANK NUMBER	TANK STATUS	TANK CONTENT	CAPACITY GALLONS	TANK LOCATION	INSTALL DATE	TEST DATE	CLOSE DATE
1	In Service	Diesel	20000	Underground	04/01/1998		
1-A	Closed – Removed	Lube Oil	6000	Underground	12/01/1968	07/01/1996	04/01/1998
2	In Service	Lube Oil	1000	Aboveground on Crib Rack or Cradle	04/01/1998		
2-A	Closed – Removed	Gasoline	6000	Underground	12/01/1973	07/01/1996	04/01/1998
3	In Service	Waste Oil/Used Oil	1000	Aboveground on Crib Rack or Cradle	04/01/1998		
The following tank 3 content has been deleted or replaced: Lube Oil							
3-A	Closed – Removed	Diesel	6000	Underground	12/01/1973	09/01/1996	04/01/1998
4	Closed – Removed	Diesel	12000	Underground	12/01/1980	05/01/1988	04/01/1998
5	Closed – Removed	Diesel	12000	Underground	12/01/1980	08/01/1996	04/01/1998
6	Closed Prior to Micro Conversion 03/91	Gasoline	4000	Underground	12/01/1968		
7	Closed Prior to Micro Conversion 03/91	Gasoline	4000	Underground	12/01/1968		
8	Closed Prior to Micro Conversion 03/91	Gasoline	4000	Underground	12/01/1968		
9	Closed – Removed	Other	3000	Underground	12/01/1968	12/01/1987	08/01/1994
10	Closed – Removed	#2 Fuel Oil	275	Underground	12/01/1984		04/01/1998

TANK NUMBER: 1 TANK TYPE: Fiberglass Reinforced Plastic (FRP) TK INT. PROTECTION: None
 TANK EXT. PROTECTION: Fiberglass TANK LEAK DETECTN: Interstitial – Electronic Monitoring TK SEC. CONTAINMNT: Double-Walled (Underground)

PIPING EXT. PROTECTN: Fiberglass PIPING LEAK DETECTN: Pressurized Piping Leak Detector PIPE SEC. CONTAINMNT: Double-Walled (Underground)
 PIPING TYPE: Fiberglass Reinforced Plastic (FRP) PIPING LOCATION: Underground/On-ground
 OVERFILL PROTECTION: Float Vent Valve SPILL PREVENTION: Catch Basin DISPENSER METHOD: Submersible

TANK NUMBER: 1-A TANK TYPE: Steel/Carbon Steel/Iron TK INT. PROTECTION: None

**** TANK INFO FOR THIS SITE CONTINUES ON NEXT PAGE ****

TANK EXT. PROTECTION: None	TANK LEAK DETECTN: None	TK SEC. CONTAINMNT: None
PIPING EXT. PROTECTN: None	PIPING LEAK DETECTN:	PIPE SEC. CONTAINMNT:
PIPING TYPE: Galvanized Steel	PIPING LOCATION: No Piping	
OVERFILL PROTECTION: None	SPILL PREVENTION:	DISPENSER METHOD: Suction
TANK NUMBER: 2	TANK TYPE: Steel/Carbon Steel/Iron	TK INT. PROTECTION: None
TANK EXT. PROTECTION: Other	TANK LEAK DETECTN: Other	TK SEC. CONTAINMNT: Double-Walled (Underground)
PIPING EXT. PROTECTN: None	PIPING LEAK DETECTN: None	PIPE SEC. CONTAINMNT: None
PIPING TYPE: Steel/Carbon Steel/Iron	PIPING LOCATION: Aboveground	
OVERFILL PROTECTION: Float Vent Valve	SPILL PREVENTION: None	DISPENSER METHOD:
TANK NUMBER: 2-A	TANK TYPE: Steel/Carbon Steel/Iron	TK INT. PROTECTION: None
TANK EXT. PROTECTION: None	TANK LEAK DETECTN: None	TK SEC. CONTAINMNT: None
PIPING EXT. PROTECTN: None	PIPING LEAK DETECTN:	PIPE SEC. CONTAINMNT:
PIPING TYPE: Galvanized Steel	PIPING LOCATION: Underground/On-ground	
OVERFILL PROTECTION: None	SPILL PREVENTION:	DISPENSER METHOD: Submersible
TANK NUMBER: 3	TANK TYPE: Steel/Carbon Steel/Iron	TK INT. PROTECTION: None
TANK EXT. PROTECTION: Other	TANK LEAK DETECTN: In-Tank System (ATG)	TK SEC. CONTAINMNT: Other
PIPING EXT. PROTECTN: None	PIPING LEAK DETECTN: Exempt Suction Piping	PIPE SEC. CONTAINMNT: None
PIPING TYPE: Steel/Carbon Steel/Iron	PIPING LOCATION: Aboveground	
OVERFILL PROTECTION: Float Vent Valve	SPILL PREVENTION: Catch Basin	DISPENSER METHOD: Suction
TANK NUMBER: 3-A	TANK TYPE: Steel/Carbon Steel/Iron	TK INT. PROTECTION: None
TANK EXT. PROTECTION: None	TANK LEAK DETECTN: None	TK SEC. CONTAINMNT: None
PIPING EXT. PROTECTN: None	PIPING LEAK DETECTN:	PIPE SEC. CONTAINMNT:
PIPING TYPE: Galvanized Steel	PIPING LOCATION: No Piping	
OVERFILL PROTECTION: None	SPILL PREVENTION:	DISPENSER METHOD: Submersible
TANK NUMBER: 4	TANK TYPE: Steel/Carbon Steel/Iron	TK INT. PROTECTION: None
TANK EXT. PROTECTION: None	TANK LEAK DETECTN: None	TK SEC. CONTAINMNT: None
PIPING EXT. PROTECTN: None	PIPING LEAK DETECTN:	PIPE SEC. CONTAINMNT:
PIPING TYPE: Galvanized Steel	PIPING LOCATION: No Piping	
OVERFILL PROTECTION: None	SPILL PREVENTION:	DISPENSER METHOD: Submersible
TANK NUMBER: 5	TANK TYPE: Steel/Carbon Steel/Iron	TK INT. PROTECTION: None
TANK EXT. PROTECTION: None	TANK LEAK DETECTN: None	TK SEC. CONTAINMNT: None
PIPING EXT. PROTECTN: None	PIPING LEAK DETECTN:	PIPE SEC. CONTAINMNT:
PIPING TYPE: Galvanized Steel	PIPING LOCATION: Underground/On-ground	
OVERFILL PROTECTION: None	SPILL PREVENTION:	DISPENSER METHOD: Submersible
TANK NUMBER: 6	TANK TYPE: Steel/Carbon Steel/Iron	TK INT. PROTECTION: None
TANK EXT. PROTECTION: None	TANK LEAK DETECTN: None	TK SEC. CONTAINMNT: None
PIPING EXT. PROTECTN: None	PIPING LEAK DETECTN:	PIPE SEC. CONTAINMNT:
PIPING TYPE: Galvanized Steel	PIPING LOCATION: No Piping	

**** TANK INFO FOR THIS SITE CONTINUES ON NEXT PAGE ****

OVERFILL PROTECTION: None	SPILL PREVENTION:	DISPENSER METHOD: Suction
TANK NUMBER: 7	TANK TYPE: Steel/Carbon Steel/Iron	TK INT. PROTECTION: None
TANK EXT. PROTECTION: None	TANK LEAK DETECTN: None	TK SEC. CONTAINMNT: None
PIPING EXT. PROTECTN: None	PIPING LEAK DETECTN:	PIPE SEC. CONTAINMNT:
PIPING TYPE: Galvanized Steel	PIPING LOCATION: No Piping	
OVERFILL PROTECTION: None	SPILL PREVENTION:	DISPENSER METHOD: Suction
TANK NUMBER: 8	TANK TYPE: Steel/Carbon Steel/Iron	TK INT. PROTECTION: None
TANK EXT. PROTECTION: None	TANK LEAK DETECTN: None	TK SEC. CONTAINMNT: None
PIPING EXT. PROTECTN: None	PIPING LEAK DETECTN:	PIPE SEC. CONTAINMNT:
PIPING TYPE: Galvanized Steel	PIPING LOCATION: No Piping	
OVERFILL PROTECTION: None	SPILL PREVENTION:	DISPENSER METHOD: Suction
TANK NUMBER: 9	TANK TYPE: Steel/Carbon Steel/Iron	TK INT. PROTECTION: None
TANK EXT. PROTECTION: None	TANK LEAK DETECTN: None	TK SEC. CONTAINMNT: None
PIPING EXT. PROTECTN: None	PIPING LEAK DETECTN:	PIPE SEC. CONTAINMNT:
PIPING TYPE: Galvanized Steel	PIPING LOCATION: No Piping	
OVERFILL PROTECTION: None	SPILL PREVENTION:	DISPENSER METHOD: Gravity
TANK NUMBER: 10	TANK TYPE: Steel/Carbon Steel/Iron	TK INT. PROTECTION: None
TANK EXT. PROTECTION: None	TANK LEAK DETECTN: None	TK SEC. CONTAINMNT: None
PIPING EXT. PROTECTN: None	PIPING LEAK DETECTN:	PIPE SEC. CONTAINMNT:
PIPING TYPE: Galvanized Steel	PIPING LOCATION: No Piping	
OVERFILL PROTECTION: None	SPILL PREVENTION:	DISPENSER METHOD: Suction

Map Identification Number 272

J & K GARAGE

397 NORTH PEARL ST

ALBANY, 12207

Facility Id: 4-601432

Source: NYS DEC

TT-Id: 640A-0089-062

MAP LOCATION INFORMATION

Site location mapped by: MANUAL MAPPING (3)
 Approximate distance from property: 288 feet to the N

ADDRESS CHANGE INFORMATION

Revised street: NO CHANGE
 Revised zip code: NO CHANGE

Site Status: Active
 Expiration Date of the facility's registration certificate: 08/28/2017

Facility Type: Auto Service/Repair (No Gasoline Sales)

Additional PBS information for this site has been publicly withheld by the NYSDEC. The following is historic data:

Operator Name: JOE SCHALLER
 Owner Name: JOE SCHALLER – PARTNER
 Owner Company: JOSEPH SCHALLER/KEVIN OBRIEN
 Owner Address: 397 NORTH PEARL ST, ALBANY, NY 12207

Operator Phone #: (518) 434-6728

Owner Type:

TANK NUMBER	TANK STATUS	TANK CONTENT	CAPACITY GALLONS	TANK LOCATION	INSTALL DATE	TEST DATE	CLOSE DATE
001	In Service	Waste/Used Oil (Htg)	275	Aboveground on Crib Rack or Cradle	09/10/1980		
002	In Service	Waste/Used Oil (Htg)	275	Aboveground on Crib Rack or Cradle	06/20/1990		

Map Identification Number 273 **PALACE THEATRE** **Facility Id: 4-600034** **Source: NYS DEC**
 21 CLINTON AVENUE ALBANY, 12207 TT-Id: 640A-0000-370

MAP LOCATION INFORMATION
 Site location mapped by: MANUAL MAPPING (4)
 Approximate distance from property: 304 feet to the SW

ADDRESS CHANGE INFORMATION
 Revised street: NO CHANGE
 Revised zip code: NO CHANGE

Site Status: Unregulated/Closed
 Expiration Date of the facility's registration certificate:

Facility Type: Other

Additional PBS information for this site has been publicly withheld by the NYSDEC. The following is historic data:

Operator Name: CHRIS GOULD Operator Phone #: (518) 465-3334
 Owner Name: DEIRDRE RUDOLPH – CITY ENGINEER
 Owner Company: CITY OF ALBANY DEPT GENERAL SERVICES Owner Type: Local Government
 Owner Address: ONE CONNERS BLVD, ALBANY, NY 12204

TANK NUMBER	TANK STATUS	TANK CONTENT	CAPACITY GALLONS	TANK LOCATION	INSTALL DATE	TEST DATE	CLOSE DATE
1	Closed – Removed	#2 Fuel Oil	3000	Aboveground on Crib Rack or Cradle			09/12/2005

Map Identification Number 274 **ALL TYPE PROFESSIONAL DOOR SERVICE** **Facility Id: 4-601122** **Source: NYS DEC**
 403-409 NORTH PEARL ST ALBANY, 12207 TT-Id: 640A-0000-348

MAP LOCATION INFORMATION
 Site location mapped by: MANUAL MAPPING (3)
 Approximate distance from property: 356 feet to the N

ADDRESS CHANGE INFORMATION
 Revised street: NO CHANGE
 Revised zip code: NO CHANGE

Site Status: Active
 Expiration Date of the facility's registration certificate: 09/28/2016

Facility Type: Other Wholesale/Retail Sales

Additional PBS information for this site has been publicly withheld by the NYSDEC. The following is historic data:

Operator Name: GROVER ROSE
 Owner Name: GROVER ROSE – PRESIDENT
 Owner Company: GROVER ROSE
 Owner Address: 403-409 NORTH PEARL ST, ALBANY, NY 12207

Operator Phone #: (518) 463-1333
 Owner Type: Corporate or Commercial

TANK NUMBER	TANK STATUS	TANK CONTENT	CAPACITY GALLONS	TANK LOCATION	INSTALL DATE	TEST DATE	CLOSE DATE
1	Closed – In Place	Diesel	1000	Abovegrnd – In Contact w/Imperv. Barrier	01/01/1996		
2	In Service	Waste Oil/Used Oil	275	Aboveground on Crib Rack or Cradle	01/01/1995		
The following tank 2 content has been deleted or replaced: Kerosene							
3	In Service	Waste Oil/Used Oil	275	Aboveground on Crib Rack or Cradle	01/01/1995		

Map Identification Number 275 **ARBOR HILL ELEMENTARY SCHOOL**
 1 ARBOR DRIVE

Facility Id: 4-162604 **Source: NYS DEC**
 ALBANY, 12207 TT-Id: 640A-0000-543

MAP LOCATION INFORMATION
 Site location mapped by: MANUAL MAPPING (3)
 Approximate distance from property: 408 feet to the NNW

ADDRESS CHANGE INFORMATION
 Revised street: NO CHANGE
 Revised zip code: NO CHANGE

Site Status: Unregulated/Closed
 Expiration Date of the facility's registration certificate:

Facility Type: School

Additional PBS information for this site has been publicly withheld by the NYSDEC. The following is historic data:

Operator Name: CITY SCHOOL DISTRICT OF ALBANY
 Owner Name: -
 Owner Company: CITY SCHOOL DISTRICT OF ALBANY
 Owner Address: ACADEMY PARK – ELK STREET, ALBANY, NY 12207

Operator Phone #: (518) 462-7300
 Owner Type: Local Government

TANK NUMBER	TANK STATUS	TANK CONTENT	CAPACITY GALLONS	TANK LOCATION	INSTALL DATE	TEST DATE	CLOSE DATE
1	Closed – Removed	#2 Fuel Oil	20000	Underground		01/01/1993	07/01/1999
2	Closed – In Place	#2 Fuel Oil	20000	Underground		01/01/1993	07/01/1999

Map Identification Number 276 **NORTH PEARL STREET AUTO SERVICE**
 380 NORTH PEARL STREET

ALBANY, 12207 **Facility Id: 4-435910**

Source: NYS DEC
 TT-Id: 640A-0000-786

MAP LOCATION INFORMATION
 Site location mapped by: MANUAL MAPPING (3)
 Approximate distance from property: 465 feet to the N

ADDRESS CHANGE INFORMATION
 Revised street: NO CHANGE
 Revised zip code: NO CHANGE

Site Status: Unregulated/Closed
 Expiration Date of the facility's registration certificate:

Facility Type: Retail Gasoline Sales

Additional PBS information for this site has been publicly withheld by the NYSDEC. The following is historic data:

Operator Name: JAMES COOPER Operator Phone #: (518) 432-1659
 Owner Name: -
 Owner Company: COURTNEY GEORGE Owner Type: Corporate or Commercial
 Owner Address: 12 ROSEMARY DRIVE, ALBANY, NY 12211

TANK NUMBER	TANK STATUS	TANK CONTENT	CAPACITY GALLONS	TANK LOCATION	INSTALL DATE	TEST DATE	CLOSE DATE
2-A	Closed - Removed	Gasoline	6000	Underground	09/01/1986		09/01/1993
3	Closed - Removed	Gasoline	4000	Underground	06/01/1992		02/09/2010
3-A	Closed - Removed	Gasoline	4000	Underground	08/01/1984		06/01/1992
4	Closed - Removed	Diesel	4000	Underground	06/01/1992		02/09/2010
4-A	Closed - Removed	Diesel	4000	Underground	08/01/1984		06/01/1992
1	Closed - Removed	Gasoline	6000	Underground	09/01/1993		02/09/2010
1-A	Closed - Removed	Gasoline	6000	Underground	09/01/1986		09/01/1993
2	Closed - Removed	Gasoline	6000	Underground	09/01/1993		02/09/2010
5	Closed - Removed	Waste Oil/Used Oil	275	Underground			02/09/2010

Map Identification Number 277 **FIRST CHURCH IN ALBANY**
 110 NORTH PEARL ST

ALBANY, 12207 **Facility Id: 4-600474**

Source: NYS DEC
 TT-Id: 640A-0000-843

MAP LOCATION INFORMATION
 Site location mapped by: MANUAL MAPPING (3)
 Approximate distance from property: 603 feet to the SW

ADDRESS CHANGE INFORMATION
 Revised street: NO CHANGE
 Revised zip code: NO CHANGE

Site Status: Unregulated/Closed
 Expiration Date of the facility's registration certificate:

Facility Type: Other

Additional PBS information for this site has been publicly withheld by the NYSDEC. The following is historic data:

Operator Name: GREGG MAST
 Owner Name: -
 Owner Company: FIRST CHURCH IN ALBANY
 Owner Address: 110 NORTH PEARL ST, ALBANY, NY 12207

Operator Phone #: (518) 463-4449
 Owner Type: Corporate or Commercial

TANK NUMBER	TANK STATUS	TANK CONTENT	CAPACITY GALLONS	TANK LOCATION	INSTALL DATE	TEST DATE	CLOSE DATE
1	Closed – In Place	#2 Fuel Oil	10000	Underground			01/01/1997
2	Closed – In Place	#2 Fuel Oil	3000	Aboveground – In Contact with Soil			01/01/1997

Map Identification Number 278 **HENZEL ELECTRIC CO INC**
 35 PLEASANT ST &

ALBANY, 12207 **Facility Id: 4-600750** **Source: NYS DEC**
 TT-Id: 640A-0000-405

MAP LOCATION INFORMATION
 Site location mapped by: MANUAL MAPPING (3)
 Approximate distance from property: 748 feet to the N

ADDRESS CHANGE INFORMATION
 Revised street: 35 PLEASANT ST & 404 NO PEARL
 Revised zip code: NO CHANGE

Site Status: Unregulated/Closed
 Expiration Date of the facility's registration certificate:


Facility Type: Other

Additional PBS information for this site has been publicly withheld by the NYSDEC. The following is historic data:

Operator Name: DONALD F HENZEL
 Owner Name: -
 Owner Company: HENZEL ELECTRIC CO INC
 Owner Address: 35 PLEASANT ST &, ALBANY, NY 12207

Operator Phone #: (518) 463-4445
 Owner Type: Corporate or Commercial

TANK NUMBER	TANK STATUS	TANK CONTENT	CAPACITY GALLONS	TANK LOCATION	INSTALL DATE	TEST DATE	CLOSE DATE
1	Closed – Removed	Gasoline	1000	Underground			02/08/2001
2	Closed – Removed	Gasoline	1000	Underground			02/08/2001

Map Identification Number 279 **981 BROADWAY LLC**
 981 BROADWAY

Facility Id: 4-013951
 ALBANY, 12207-1315

Source: NYS DEC
 TT-Id: 640A-0000-284

MAP LOCATION INFORMATION
 Site location mapped by: MANUAL MAPPING (3)
 Approximate distance from property: 810 feet to the NNE

ADDRESS CHANGE INFORMATION
 Revised street: NO CHANGE
 Revised zip code: 12207

Site Status: Active
 Expiration Date of the facility's registration certificate: 02/24/2020

Facility Type: Other

Additional PBS information for this site has been publicly withheld by the NYSDEC. The following is historic data:

Operator Name: GLENN COYNE Operator Phone #: (518) 462-0697
 Owner Name: ELIZABETH O'SULLIVAN – PRESIDENT
 Owner Company: 981 BROADWAY LLC Owner Type: Corporate or Commercial
 Owner Address: 27 CENTER ST, ALBANY, NY 12204

TANK NUMBER	TANK STATUS	TANK CONTENT	CAPACITY GALLONS	TANK LOCATION	INSTALL DATE	TEST DATE	CLOSE DATE
2	Closed – Removed	Diesel	6000	Underground		01/01/1988	05/01/1993
1	In Service	#2 Fuel Oil	5000	Underground	01/01/1975	05/20/2013	
1-A	Closed Prior to Micro Conversion 03/91	Gasoline	2000	Underground			
The following tank(s) were either deleted from the reported data or the number was re-assigned.							
3	In Service	#1 2 OR 4 FUEL OIL	10000	Underground	00/00	05/88	

Map Identification Number 280 **NUBAR SUKLJIAN**
 407 NORTH PEARL ST

Facility Id: 4-424390
 ALBANY, 12207

Source: NYS DEC
 TT-Id: 640A-0000-937

MAP LOCATION INFORMATION
 Site location mapped by: MANUAL MAPPING (4)
 Approximate distance from property: 919 feet to the NNE

ADDRESS CHANGE INFORMATION
 Revised street: 960 BROADWAY
 Revised zip code: NO CHANGE

Site Status: Unregulated/Closed
 Expiration Date of the facility's registration certificate:

Facility Type: Other

Additional PBS information for this site has been publicly withheld by the NYSDEC. The following is historic data:

Operator Name: NUBAR SUKLJIAN Operator Phone #: (518) 283-6700

Owner Name: -
 Owner Company: NUBAR SUKLJIAN
 Owner Address: 744 PAWLING AVE, TROY, NY 12180
 Owner Type: Corporate or Commercial

TANK NUMBER	TANK STATUS	TANK CONTENT	CAPACITY GALLONS	TANK LOCATION	INSTALL DATE	TEST DATE	CLOSE DATE
1	Closed – Removed	#2 Fuel Oil	2500	Underground	10/01/1960	11/01/1987	08/28/2003

Map Identification Number 281 **MAIDEN LANE AUTO PARK** **Facility Id: 4-133728** **Source: NYS DEC**
 25 SHERIDAN AVE ALBANY, 12210 TT-Id: 640A-0000-520

MAP LOCATION INFORMATION
 Site location mapped by: ADDRESS MATCHING
 Approximate distance from property: 955 feet to the SW

ADDRESS CHANGE INFORMATION
 Revised street: NO CHANGE
 Revised zip code: NO CHANGE

Site Status: Unregulated/Closed
 Expiration Date of the facility's registration certificate:

Facility Type: Retail Gasoline Sales

Additional PBS information for this site has been publicly withheld by the NYSDEC. The following is historic data:

Operator Name: MAIDEN LANE AUTO PARK Operator Phone #: (518) 434-3832
 Owner Name: -
 Owner Company: LOUIS GOTTLIEB & NATE LACHOW Owner Type: Corporate or Commercial
 Owner Address: 34 PARK PLACE, NEWARK, NJ 07102

TANK NUMBER	TANK STATUS	TANK CONTENT	CAPACITY GALLONS	TANK LOCATION	INSTALL DATE	TEST DATE	CLOSE DATE
1	Closed – Removed	Gasoline	8000	Underground	02/01/1982	04/01/1992	10/01/1996
2	Closed – Removed	Gasoline	3000	Underground		04/01/1992	10/01/1996

Map Identification Number 282 **WILLIAM BOYD PRINTING COMPAN, INC** **Facility Id: 4-601181** **Source: NYS DEC**
 49 SHERIDAN AVENUE ALBANY, 12210 TT-Id: 640A-0081-128

MAP LOCATION INFORMATION
 Site location mapped by: ADDRESS MATCHING
 Approximate distance from property: 976 feet to the SW

ADDRESS CHANGE INFORMATION
 Revised street: NO CHANGE
 Revised zip code: NO CHANGE

Site Status: Active
 Expiration Date of the facility's registration certificate: 03/12/2013

Facility Type: Manufacturing (Other than Chemical)/Processing

Additional PBS information for this site has been publicly withheld by the NYSDEC. The following is historic data:

Operator Name: CARL R. JOHNSON Operator Phone #: (518) 436-9686
 Owner Name: CARL R. JOHNSON – EXEC VP
 Owner Company: WILLIAM BOYD PRINTING COMPAN, INC Owner Type:
 Owner Address: 5 SAND CREEK ROAD, ALBANY, NY 12211

TANK NUMBER	TANK STATUS	TANK CONTENT	CAPACITY GALLONS	TANK LOCATION	INSTALL DATE	TEST DATE	CLOSE DATE
1	Temporarily Out of Service	#2 Fuel Oil	15000	Underground			

Map Identification Number 283  **PETER D. KIERNAN PLAZA** Facility Id: 4-600756 Source: NYS DEC
 575 BROADWAY ALBANY, 12207 TT-Id: 640A-0000-767

MAP LOCATION INFORMATION ADDRESS CHANGE INFORMATION
 Site location mapped by: MANUAL MAPPING (3) Revised street: NO CHANGE
 Approximate distance from property: 993 feet to the SSW Revised zip code: NO CHANGE

Site Status: Active
 Expiration Date of the facility's registration certificate: 10/02/2018

Facility Type: Apartment Building/Office Building

Additional PBS information for this site has been publicly withheld by the NYSDEC. The following is historic data:

Operator Name: MARK VASTO Operator Phone #: (518) 528-2712
 Owner Name: ROBERT SEGURA – ASSOCIATE VP EH&S MANAGEMENT
 Owner Company: FULLER ROAD MANAGEMENT CORPORATION Owner Type: Corporate or Commercial
 Owner Address: 257 FULLER RD, ALBANY, NY 12203

TANK NUMBER	TANK STATUS	TANK CONTENT	CAPACITY GALLONS	TANK LOCATION	INSTALL DATE	TEST DATE	CLOSE DATE
1	In Service	Diesel	6000	Underground	08/01/2000		
DAY-1	In Service	Diesel	275	Abovegrnd – In Contact w/Imperv. Barrier	08/01/2000		
DAY-2	In Service	Diesel	275	Abovegrnd – In Contact w/Imperv. Barrier	08/01/2000		
DAY-3	In Service	Diesel	275	Abovegrnd – In Contact w/Imperv. Barrier	08/01/2000		

Map Identification Number 284 **AMERICAN BOILER CO.**
 53 PLEASANT STREET

ALBANY, 12207 **Facility Id: 4-435406**

Source: NYS DEC
 TT-Id: 640A-0000-591

MAP LOCATION INFORMATION
 Site location mapped by: MANUAL MAPPING (3)
 Approximate distance from property: 1021 feet to the N

ADDRESS CHANGE INFORMATION
 Revised street: NO CHANGE
 Revised zip code: NO CHANGE


Site Status: Unregulated/Closed
 Expiration Date of the facility's registration certificate:

Facility Type: Unknown

Additional PBS information for this site has been publicly withheld by the NYSDEC. The following is historic data:

Operator Name: AMERICAN BOILER CO. Operator Phone #: (518) 463-3224
 Owner Name: -
 Owner Company: PAUL T. ENGEL / JOHN P. FLACH Owner Type:
 Owner Address: 53 PLEASANT STREET, ALBANY, NY 12207

TANK NUMBER	TANK STATUS	TANK CONTENT	CAPACITY GALLONS	TANK LOCATION	INSTALL DATE	TEST DATE	CLOSE DATE
001	Closed Prior to Micro Conversion 03/91	Diesel	5000	Underground			
002	Closed Prior to Micro Conversion 03/91	Diesel	20000	Underground	12/01/1980		

Map Identification Number 285 **GINSBURG PROPERTY**
 54C COLUMBIA ST

ALBANY, 12207 **Facility Id: 4-600733**

Source: NYS DEC
 TT-Id: 640A-0000-412

MAP LOCATION INFORMATION
 Site location mapped by: MANUAL MAPPING (4)
 Approximate distance from property: 1057 feet to the SSW

ADDRESS CHANGE INFORMATION
 Revised street: NO CHANGE
 Revised zip code: NO CHANGE

Site Status: Unregulated/Closed
 Expiration Date of the facility's registration certificate:

Facility Type: Other

Additional PBS information for this site has been publicly withheld by the NYSDEC. The following is historic data:

Operator Name: BARRY GINSBURG Operator Phone #: (518) 439-8474
 Owner Name: -
 Owner Company: BARRY GINSBURG Owner Type: Corporate or Commercial
 Owner Address: 51 SURREY MALL RD, SLINGERLAND, NY 12159

TANK NUMBER	TANK STATUS	TANK CONTENT	CAPACITY GALLONS	TANK LOCATION	INSTALL DATE	TEST DATE	CLOSE DATE
1	Closed – In Place	#2 Fuel Oil	3000	Aboveground – 10% or More Below Ground			11/09/2000

Map Identification Number 286  **VENNARDS SERVICE CENTER** **Facility Id: 4-143731** **Source: NYS DEC**
 435 NORTH PEARL ST ALBANY, 12204 TT-Id: 640A-0000-718

MAP LOCATION INFORMATION

Site location mapped by: MANUAL MAPPING (4)
 Approximate distance from property: 1157 feet to the N

ADDRESS CHANGE INFORMATION

Revised street: NO CHANGE
 Revised zip code: NO CHANGE


Site Status: Active
 Expiration Date of the facility's registration certificate: 06/01/2020

Facility Type: Retail Gasoline Sales

Additional PBS information for this site has been publicly withheld by the NYSDEC. The following is historic data:

Operator Name: MICHAEL VENNARD Operator Phone #: (518) 462-1071
 Owner Name: MICHAEL A. VENNARD – OWNER
 Owner Company: MICHAEL A. VENNARD Owner Type: Corporate or Commercial
 Owner Address: 40 BERKSHIRE DR, ALBANY, NY 12205

TANK NUMBER	TANK STATUS	TANK CONTENT	CAPACITY GALLONS	TANK LOCATION	INSTALL DATE	TEST DATE	CLOSE DATE
1	In Service	Diesel	3000	Underground	06/01/1999		
1-A	Closed – Removed	Gasoline	6000	Underground	07/01/1977	04/01/1995	12/28/1998
2A	In Service	Gasoline/Ethanol	6000	Underground	06/01/1999		
The following tank 2A content has been deleted or replaced: Gasoline							
2-A	Closed – Removed	Gasoline	6000	Underground	07/01/1977	04/01/1995	12/28/1998
3-A	Closed – Removed	Gasoline	6000	Underground	07/01/1977	04/01/1995	12/28/1998
4-A	Closed – Removed	Diesel	4000	Underground	04/01/1985		12/28/1998
5-A	Closed – Removed	#2 Fuel Oil	550	Underground	07/01/1977		06/01/1999
3	Closed – In Place	Waste Oil/Used Oil	275	Aboveground on Crib Rack or Cradle	03/01/2009		04/02/2015
2B	In Service	Gasoline/Ethanol	4000	Underground	06/01/1999		
4	In Service	MOTOR OIL	110	Aboveground on Crib Rack or Cradle	04/02/2012		
5	In Service	Waste Oil/Used Oil	250	Aboveground on Crib Rack or Cradle	10/15/2014		

Map Identification Number 287 **BROCKWAY–SMITH COMPANY**
 22 MILL ST

ALBANY, 12204 **Facility Id: 4-075817**

Source: NYS DEC
 TT-Id: 640A-0000-716

MAP LOCATION INFORMATION
 Site location mapped by: MANUAL MAPPING (3)
 Approximate distance from property: 1170 feet to the NNE

ADDRESS CHANGE INFORMATION
 Revised street: NO CHANGE
 Revised zip code: NO CHANGE


Site Status: Unregulated/Closed
 Expiration Date of the facility's registration certificate:

Facility Type: Unknown

Additional PBS information for this site has been publicly withheld by the NYSDEC. The following is historic data:

Operator Name: BROCKWAY–SMITH COMPANY Operator Phone #: (518) 436-9631
 Owner Name: -
 Owner Company: IROQUOIS INDUSTRIES INC Owner Type:
 Owner Address: 659 EXCHANGE ST, BUFFALO, NY 14210

TANK NUMBER	TANK STATUS	TANK CONTENT	CAPACITY GALLONS	TANK LOCATION	INSTALL DATE	TEST DATE	CLOSE DATE
1	Closed – In Place	Diesel	4000	Underground	04/01/1972		
2	Closed – In Place	#2 Fuel Oil	2000	Underground			

Map Identification Number 288 **TASC**
 87 COLUMBIA ST

ALBANY, 12210 **Facility Id: 4-600550**

Source: NYS DEC
 TT-Id: 640A-0000-670

MAP LOCATION INFORMATION
 Site location mapped by: MANUAL MAPPING (3)
 Approximate distance from property: 1180 feet to the SW

ADDRESS CHANGE INFORMATION
 Revised street: NO CHANGE
 Revised zip code: NO CHANGE


Site Status: Unregulated/Closed
 Expiration Date of the facility's registration certificate:

Facility Type: Other

Additional PBS information for this site has been publicly withheld by the NYSDEC. The following is historic data:

Operator Name: MS. SCHLANG Operator Phone #: (518) 465-1455
 Owner Name: -
 Owner Company: TASC Owner Type: Corporate or Commercial
 Owner Address: 87 COLUMBIA ST, ALBANY, NY 12210

TANK NUMBER	TANK STATUS	TANK CONTENT	CAPACITY GALLONS	TANK LOCATION	INSTALL DATE	TEST DATE	CLOSE DATE
1	Closed – In Place	#2 Fuel Oil	1400	Underground			11/01/1997

Map Identification Number 289  **SLC TRUCKING** **Facility Id: 4-600773** **Source: NYS DEC**
 29 MILL ST ALBANY, 12204 TT-Id: 640A-0000-717

MAP LOCATION INFORMATION
 Site location mapped by: MANUAL MAPPING (3)
 Approximate distance from property: 1228 feet to the NNE

ADDRESS CHANGE INFORMATION
 Revised street: NO CHANGE
 Revised zip code: NO CHANGE

Site Status: Unregulated/Closed
 Expiration Date of the facility's registration certificate:

Facility Type: Trucking/Transportation/Fleet Operation

Additional PBS information for this site has been publicly withheld by the NYSDEC. The following is historic data:

Operator Name: SLC TRUCKING Operator Phone #: (518) 434-1533
 Owner Name: -
 Owner Company: JOHN RAY & SONS Owner Type: Corporate or Commercial
 Owner Address: 2900 6TH AVE, TROY, NY 12180

TANK NUMBER	TANK STATUS	TANK CONTENT	CAPACITY GALLONS	TANK LOCATION	INSTALL DATE	TEST DATE	CLOSE DATE
1	Closed – Removed	Diesel	3000	Aboveground – In Contact with Soil	04/01/2001		03/30/2004

Map Identification Number 290  **RDF-SHERIDAN STEAM GEN FACILITY** **Facility Id: 4-050156** **Source: NYS DEC**
 79 SHERIDAN AVE ALBANY, 12210 TT-Id: 640A-0000-467

MAP LOCATION INFORMATION
 Site location mapped by: ADDRESS MATCHING
 Approximate distance from property: 1264 feet to the WSW

ADDRESS CHANGE INFORMATION
 Revised street: NO CHANGE
 Revised zip code: NO CHANGE

Site Status: Active
 Expiration Date of the facility's registration certificate: 11/14/2016

Facility Type: Other

Additional PBS information for this site has been publicly withheld by the NYSDEC. The following is historic data:

Operator Name: OGS UTILITIES
 Owner Name: TERRANCE M. POTTER – ASSISTANT PLANT MANAGER
 Owner Company: NYS OGS
 Owner Address: 40TH FL CORNING TOWER GNAR ESP, ALBANY, NY 12242

Operator Phone #: (518) 474-6199
 Owner Type: NYS OGS (State Gov)

TANK NUMBER	TANK STATUS	TANK CONTENT	CAPACITY GALLONS	TANK LOCATION	INSTALL DATE	TEST DATE	CLOSE DATE
1	In Service	#2 Fuel Oil	72000	Underground Vaulted with Access	12/01/1965		
2	In Service	#2 Fuel Oil	72000	Underground Vaulted with Access	12/01/1965		
3	In Service	#2 Fuel Oil	72000	Underground Vaulted with Access	12/01/1965		
4	In Service	#2 Fuel Oil	72000	Underground Vaulted with Access	12/01/1965		
5	In Service	#2 Fuel Oil	75000	Underground Vaulted with Access	12/01/1965		
6	Closed – Removed	Diesel	1000	Underground Vaulted with Access	12/01/1965		01/01/2003
7	Closed – Removed	Diesel	10000	Underground		11/01/1993	11/25/1998
8	Closed – Removed	Diesel	10000	Underground		11/01/1993	11/25/1998
D1	In Service	#2 Fuel Oil	275	Aboveground on Crib Rack or Cradle	03/01/1974		
D2	In Service	#2 Fuel Oil	275	Aboveground on Crib Rack or Cradle	03/01/1974		

Map Identification Number 291 **NEW COVENANT CHRISTIAN FELLOWSHIP**
 165 CLINTON AVENUE

Facility Id: 4-162698
 ALBANY, 12210

Source: NYS DEC
 TT-Id: 640A-0000-547

MAP LOCATION INFORMATION
 Site location mapped by: MANUAL MAPPING (3)
 Approximate distance from property: 1306 feet to the W

ADDRESS CHANGE INFORMATION
 Revised street: NO CHANGE
 Revised zip code: NO CHANGE

Site Status: Unregulated/Closed
 Expiration Date of the facility's registration certificate:


Facility Type: Other

Additional PBS information for this site has been publicly withheld by the NYSDEC. The following is historic data:

Operator Name: DONALD W. STUART
 Owner Name: DONALD W. STUART –
 Owner Company: NEW COVENANT CHRISTIAN FELLOWSHIP
 Owner Address: 359 CLINTON AVENUE, ALBANY, NY 12206

Operator Phone #: (518) 432-1137
 Owner Type: Corporate or Commercial

TANK NUMBER	TANK STATUS	TANK CONTENT	CAPACITY GALLONS	TANK LOCATION	INSTALL DATE	TEST DATE	CLOSE DATE
1	Closed – In Place	#2 Fuel Oil	7500	Aboveground on Crib Rack or Cradle			05/22/2008

Map Identification Number 292 **DEINZER & HAEBERLE**
 44 TIVOLI ST

ALBANY, 12204

Facility Id: 4-601476

Source: NYS DEC
 TT-Id: 640A-0090-106

MAP LOCATION INFORMATION

Site location mapped by: MANUAL MAPPING (3)
 Approximate distance from property: 1308 feet to the N

ADDRESS CHANGE INFORMATION

Revised street: NO CHANGE
 Revised zip code: 12207

Site Status: Unregulated/Closed
 Expiration Date of the facility's registration certificate:

Facility Type: Manufacturing (Other than Chemical)/Processing

Additional PBS information for this site has been publicly withheld by the NYSDEC. The following is historic data:

Operator Name: FREDERICK HAEBERLE Operator Phone #: (201) 259-9397
 Owner Name: FREDERICK HAEBERLE – PARTNER
 Owner Company: DEINZER & HAEBERLE Owner Type:
 Owner Address: 26 TIMBER TRAIL, BOONTON, NJ 07005

TANK NUMBER	TANK STATUS	TANK CONTENT	CAPACITY GALLONS	TANK LOCATION	INSTALL DATE	TEST DATE	CLOSE DATE
001	Closed – Removed	#2 Fuel Oil	5000	Underground	12/09/1984		11/11/2013
002	Closed – In Place	#2 Fuel Oil	5000	Underground	12/09/1984		11/12/2013



HAZARDOUS WASTE GENERATORS/TRANSPORTERS IDENTIFIED WITHIN 1/4 MILE SEARCH RADIUS

PLEASE NOTE: * Compass directions can vary substantially for sites located very close to the subject property address.

Map Identification Number 293



NYSDEC Name: UNIVERSAL AUTO PARTS CORPORATION
NYSDEC Address: 900 BROADWAY ALBANY, NY 12207
EPA (RCRA) Name: UNIVERSAL AUTO PARTS CORP
EPA (RCRA) Address: 900 BROADWAY ALBANY, NY 12207

Facility Id: NYD185026879
TT-Id: 740A-0000-736

MAP LOCATION INFORMATION

Site location mapped by: MANUAL MAPPING (3)
 Approximate distance from property: 0 feet

ADDRESS CHANGE INFORMATION

Revised street: NO CHANGE
 Revised zip code: NO CHANGE

US EPA RCRA Type: GENERATOR TYPE NOT GIVEN

Notification date: 01/18/1989

Land Disposal: Receives offsite waste:
 Storer: Treatment facility:

Incinerator:
 Transporter:

Contact Name: ANDY SMITH Source Type: Notification Contact Phone: 518-465-3471 Contact Info Date: 01/18/1989

NYS DEC Manifested Waste Summary:

Waste Codes, Waste Units, and Transaction Types are only shown for the most recently reported year.

WASTE CODE	WASTE DESCRIPTION	WASTE AMOUNT	WASTE UNITS	TRANSACTION TYPE	YEAR	HISTORIC MAXIMUM AMOUNT	YEAR
D001	Solid waste that exhibits the characteristic of ignitability	819	POUNDS	GENERATED	1992	2182	1991
D001	Solid waste that exhibits the characteristic of ignitability	23	GALLONS	GENERATED	1990		
D039	Tetrachloroethylene	131	POUNDS	GENERATED	1990		

Map Identification Number 294



NYSDEC Name: NYSDOT
NYSDEC Address: BIN #1092881 BRIDGE 787 ALBANY OVER COLONY ST, NY 12208
EPA (RCRA) Name: NYSDOT BIN 1092881
EPA (RCRA) Address: 787 BRG OVER COLONIE ST ALBANY, NY 12208

Facility Id: NYD986913184
TT-Id: 740A-0001-162

MAP LOCATION INFORMATION

Site location mapped by: MANUAL MAPPING (3)
 Approximate distance from property: 0 feet

ADDRESS CHANGE INFORMATION

Revised street: NO CHANGE
 Revised zip code: NO CHANGE

US EPA RCRA Type: GENERATOR TYPE NOT GIVEN Notification date: 09/19/1990
 Land Disposal: Receives offsite waste: Incinerator:
 Storer: Treatment facility: Transporter:
 Contact Name: ROBERT W CRAVER Source Type: Notification Contact Phone: 518-474-6562 Contact Info Date: 09/19/1990

NYS DEC Manifested Waste Summary:
 Waste Codes, Waste Units, and Transaction Types are only shown for the most recently reported year.

WASTE CODE	WASTE DESCRIPTION	WASTE AMOUNT	WASTE UNITS	TRANSACTION TYPE	YEAR	HISTORIC MAXIMUM AMOUNT	YEAR
D008	Lead	14	CUBIC YDS	GENERATED	1992		

Map Identification Number 295  **NYSDEC Name: ADIRONDACK ENVIRONMENTAL SERVICES** **Facility Id: NYD986928158**
 NYSDEC Address: 314 NORTH PEARL STREET ALBANY, NY 12207 TT-Id: 740A-0000-371
 EPA (RCRA) Name: ADIRONDACK ENVIRONMENTAL SVC INC
 EPA (RCRA) Address: 314 N PEARL ST ALBANY, NY 12207

MAP LOCATION INFORMATION
 Site location mapped by: MANUAL MAPPING (3)
 Approximate distance from property: 0 feet

ADDRESS CHANGE INFORMATION
 Revised street: NO CHANGE
 Revised zip code: NO CHANGE

US EPA RCRA Type: CONDITIONALLY EXEMPT SMALL QUANTITY GENERATOR Notification date: 10/19/1990
 Land Disposal: Receives offsite waste: Incinerator:
 Storer: Treatment facility: Transporter:
 Contact Name: TARA DANIELS Source Type: Implementer Contact Phone: 518-434-4546 Contact Info Date: 01/01/2007
 Contact Name: TARA DANIELS Source Type: Notification Contact Phone: 518-434-4546 Contact Info Date: 03/14/2001

Historically listed as the following USEPA RCRA Generator Size(s) as well:
 SMALL QUANTITY GENERATOR

US EPA RCRA Violations:
 Violation Type: Listing – General Responsible Agency: STATE
 Violation Number: 0001 Location: NY Violation Determination Date: 06/22/2005
 Former Citation: SR – 371.1(f)(7)(i) Violation Return to Compliance: 07/25/2005

NYS DEC Manifested Waste Summary:
 Waste Codes, Waste Units, and Transaction Types are only shown for the most recently reported year.

WASTE CODE	WASTE DESCRIPTION	WASTE AMOUNT	WASTE UNITS	TRANSACTION TYPE	YEAR	HISTORIC MAXIMUM AMOUNT	YEAR
More than one waste code was reported for the following waste amount:		110	GALLONS	GENERATED	2018	270	2016
D001	Solid waste that exhibits the characteristic of ignitability						
D022	Chloroform						
F002	Spent halogenated solvents						
F003	Spent non-halogenated solvents						
More than one waste code was reported for the following waste amount:		107	POUNDS	GENERATED	2018	825	2015
D002	Solid waste that exhibits the characteristic of corrosivity						
D007	Chromium						
D009	Mercury						
D011	Silver						
More than one waste code was reported for the following waste amount:		110	POUNDS	GENERATED	2012		
D002	Solid waste that exhibits the characteristic of corrosivity						
D007	Chromium						
D009	Mercury						
More than one waste code was reported for the following waste amount:		1200	POUNDS	GENERATED	2012		
D001	Solid waste that exhibits the characteristic of ignitability						
F002	Spent halogenated solvents						
D022	Chloroform						
F003	Spent non-halogenated solvents						
More than one waste code was reported for the following waste amount:		55	GALLONS	GENERATED	2010	110	2008
D001	Solid waste that exhibits the characteristic of ignitability						
F002	Spent halogenated solvents						
D022	Chloroform						
F003	Spent non-halogenated solvents						
B003	Petroleum oil or other liquid containing 500 ppm or greater of PCBs.	265	KILOGRAMS	GENERATED	2008		
B007	Other PCB Wastes including contaminated soil, solids, sludges, clothing, etc.	225	KILOGRAMS	GENERATED	2006		
F002	Spent halogenated solvents	105	GALLONS	GENERATED	2006		
F003	Spent non-halogenated solvents	55	GALLONS	GENERATED	2005		
D001	Solid waste that exhibits the characteristic of ignitability	55	GALLONS	GENERATED	2002	55	1994
B002	Petroleum oil or other liquid containing 50 ppm < PCBs < 500 ppm	249	KILOGRAMS	GENERATED	2001		
F001	Spent halogenated solvents used in degreasing	55	GALLONS	GENERATED	1992	55	1991

NOTE: 2018 waste amounts are for 1/1/2018 to 11/26/2018 only

Map Identification Number 296



NYSDEC Name:

NYSDEC Address:

EPA (RCRA) Name:

EPA (RCRA) Address:

NYSDOT

BIN 1092882 I-787/COLONIE ST NB

NYSDOT BIN 1092882

I-787 COLONIE ST NB

ALBANY, NY 12208

ALBANY, NY 12208

Facility Id: NYD986974483

TT-Id: 740A-0001-180

MAP LOCATION INFORMATION

Site location mapped by: MANUAL MAPPING (3)

Approximate distance from property: 0 feet

ADDRESS CHANGE INFORMATION

Revised street: NO CHANGE

Revised zip code: NO CHANGE

US EPA RCRA Type: GENERATOR TYPE NOT GIVEN

Land Disposal:

Receives offsite waste:

Storer:

Treatment facility:

Notification date: 08/23/1991

Incinerator:

Transporter:

Contact Name: DAVID JANESKI

Source Type: Implementer

Contact Phone: 518-474-6562

Contact Info Date: 01/01/2007

Contact Name: DAVID JANESKI

Source Type: Notification

Contact Phone: 518-474-6562

Contact Info Date: 08/23/1991

Historically listed as the following USEPA RCRA Generator Size(s) as well:

LARGE QUANTITY GENERATOR

NYS DEC Manifested Waste Summary:

Waste Codes, Waste Units, and Transaction Types are only shown for the most recently reported year.

WASTE CODE	WASTE DESCRIPTION	WASTE AMOUNT	WASTE UNITS	TRANSACTION TYPE	YEAR	HISTORIC MAXIMUM AMOUNT	YEAR
D008	Lead	15	CUBIC YDS	GENERATED	1992		

Map Identification Number 297



NYSDEC Name:

NYSDEC Address:

EPA (RCRA) Name:

EPA (RCRA) Address:

NYSDOT

BIN #: 1092920

NYSDOT BIN 1092920

FRONT RD SB OVER DELAWARE & HUDSON RAILROAD

ALBANY, NY 12207

ALBANY, NY 12207

Facility Id: NYD986996155

TT-Id: 740A-0001-155

MAP LOCATION INFORMATION

Site location mapped by: MANUAL MAPPING (3)

Approximate distance from property: 0 feet

ADDRESS CHANGE INFORMATION

Revised street: NO CHANGE


Revised zip code: NO CHANGE

US EPA RCRA Type: GENERATOR TYPE NOT GIVEN Notification date: 03/20/1992
 Land Disposal: Receives offsite waste: Incinerator:
 Storer: Treatment facility: Transporter:
 Contact Name: ROBERT CRAVER Source Type: Implementer Contact Phone: 518-474-6562 Contact Info Date: 01/01/2007
 Contact Name: ROBERT CRAVER Source Type: Notification Contact Phone: 518-474-6562 Contact Info Date: 03/20/1992

Historically listed as the following USEPA RCRA Generator Size(s) as well:
 LARGE QUANTITY GENERATOR

NYS DEC Manifested Waste Summary:
 Waste Codes, Waste Units, and Transaction Types are only shown for the most recently reported year.

WASTE CODE	WASTE DESCRIPTION	WASTE AMOUNT	WASTE UNITS	TRANSACTION TYPE	YEAR	HISTORIC MAXIMUM AMOUNT	YEAR
D008	Lead	9918	POUNDS	GENERATED	1992		

Map Identification Number 298  **NYSDEC Name:** **NYSDOT** **Facility Id: NYD986996163**
 NYSDEC Address: BIN 109288A ALBANY, NY 12208 TT-Id: 740A-0001-058
 EPA (RCRA) Name: NYSDOT BIN 109288A
 EPA (RCRA) Address: I-87 RAMP GL OVER DELAWARE & HUDSON RAILROAD ALBANY, NY 12207

MAP LOCATION INFORMATION
 Site location mapped by: MANUAL MAPPING (3)
 Approximate distance from property: 0 feet


ADDRESS CHANGE INFORMATION
 Revised street: NO CHANGE
 Revised zip code: NO CHANGE

US EPA RCRA Type: GENERATOR TYPE NOT GIVEN Notification date: 03/20/1992
 Land Disposal: Receives offsite waste: Incinerator:
 Storer: Treatment facility: Transporter:
 Contact Name: ROBERT CRAVER Source Type: Implementer Contact Phone: 518-474-6562 Contact Info Date: 01/01/2007
 Contact Name: ROBERT CRAVER Source Type: Notification Contact Phone: 518-474-6562 Contact Info Date: 03/20/1992
 Contact Name: ROBERT W CRAVER Source Type: Annual/Biennial Report Contact Phone: 518-474-6562 Contact Info Date: 03/04/1994

Historically listed as the following USEPA RCRA Generator Size(s) as well:
 LARGE QUANTITY GENERATOR

NYS DEC Manifested Waste Summary:
 Waste Codes, Waste Units, and Transaction Types are only shown for the most recently reported year.

WASTE CODE	WASTE DESCRIPTION	WASTE AMOUNT	WASTE UNITS	TRANSACTION TYPE	YEAR	HISTORIC MAXIMUM AMOUNT	YEAR
D008	Lead	25866	POUNDS	GENERATED	1993		

Map Identification Number 299  **NYSDEC Name:** NYSDEC Address: **NYSDEC Name:** **NYSDEC Address:** **NYSDEC Name:** **NYSDEC Address:** **NYSDEC Name:** **NYSDEC Address:**

EPA (RCRA) Name: EPA (RCRA) Address: **EPA (RCRA) Name:** **EPA (RCRA) Address:** **EPA (RCRA) Name:** **EPA (RCRA) Address:** **EPA (RCRA) Name:** **EPA (RCRA) Address:**

Facility Id: NYD986996171
 TT-Id: 740A-0001-059

MAP LOCATION INFORMATION
 Site location mapped by: MANUAL MAPPING (3)
 Approximate distance from property: 0 feet

ADDRESS CHANGE INFORMATION
 Revised street: NO CHANGE
 Revised zip code: NO CHANGE

US EPA RCRA Type: GENERATOR TYPE NOT GIVEN
Land Disposal: Receives offsite waste:
Storer: Treatment facility:
Contact Name: ROBERT CRAVER **Source Type:** Implementer
Contact Name: ROBERT CRAVER **Source Type:** Notification
Contact Name: ROBERT W CRAVER **Source Type:** Annual/Biennial Report

Notification date: 03/20/1992
Incinerator:
Transporter:
Contact Phone: 518-474-6562 **Contact Info Date:** 01/01/2007
Contact Phone: 518-474-6562 **Contact Info Date:** 03/20/1992
Contact Phone: 518-474-6562 **Contact Info Date:** 03/04/1994

Historically listed as the following USEPA RCRA Generator Size(s) as well:
 LARGE QUANTITY GENERATOR

NYS DEC Manifested Waste Summary:
 Waste Codes, Waste Units, and Transaction Types are only shown for the most recently reported year.

WASTE CODE	WASTE DESCRIPTION	WASTE AMOUNT	WASTE UNITS	TRANSACTION TYPE	YEAR	HISTORIC MAXIMUM AMOUNT	YEAR
D008	Lead	5195	POUNDS	GENERATED	1994	14467	1993

Map Identification Number 300



NYSDEC Name:

NYSDEC Address:

SAM'S DISPOSAL SERVICE, INC.

164 MONTGOMERY ST.

ALBANY, NY 12207

Facility Id: NYN00004A129

TT-Id: 740A-0000-841

MAP LOCATION INFORMATION

Site location mapped by: MANUAL MAPPING (3)

Approximate distance from property: 0 feet

ADDRESS CHANGE INFORMATION

Revised street: NO CHANGE

Revised zip code: NO CHANGE

This facility has been deleted from the reported data. Data reflects last reported information.

US EPA RCRA (Resource Conservation and Recovery Act) information not reported; Site information reported by NYS DEC.

NYS DEC Manifested Waste Summary:

Waste Codes, Waste Units, and Transaction Types are only shown for the most recently reported year.

WASTE CODE	WASTE DESCRIPTION	WASTE AMOUNT	WASTE UNITS	TRANSACTION TYPE	YEAR	HISTORIC MAXIMUM AMOUNT	HISTORIC MAXIMUM YEAR
------------	-------------------	--------------	-------------	------------------	------	-------------------------	-----------------------

NONE No hazardous waste activity reported by NYS up to 11/26/2018.

Map Identification Number 301



NYSDEC Name:

NYSDEC Address:

EPA (RCRA) Name:

EPA (RCRA) Address:

MODERN PRESS

1 COLONIE ST

MODERN PRESS

1 COLONIE ST

ALBANY, NY 12207

ALBANY, NY 12207-2434

Facility Id: NYN008024929

TT-Id: 740A-0081-537

MAP LOCATION INFORMATION

Site location mapped by: MANUAL MAPPING (3)

Approximate distance from property: 0 feet

ADDRESS CHANGE INFORMATION

Revised street: NO CHANGE

Revised zip code: NO CHANGE

US EPA RCRA Type: CONDITIONALLY EXEMPT SMALL QUANTITY GENERATOR

Land Disposal:

Receives offsite waste:

Storer:

Treatment facility:

Notification date: None Given

Incinerator:

Transporter:

Contact Name: PATRICK RYAN

Source Type: Implementer

Contact Phone: 518-434-2921

Contact Info Date: 07/11/2012

NYS DEC Manifested Waste Summary:

Waste Codes, Waste Units, and Transaction Types are only shown for the most recently reported year.

WASTE CODE	WASTE DESCRIPTION	WASTE AMOUNT	WASTE UNITS	TRANSACTION TYPE	YEAR	HISTORIC MAXIMUM AMOUNT	HISTORIC MAXIMUM YEAR
------------	-------------------	--------------	-------------	------------------	------	-------------------------	-----------------------

NONE Site reported by US EPA. No hazardous waste activity reported by NYS.

Map Identification Number 302  **NYSDEC Name:** **BARRY SIMON (MOBIL STATION WOLF COAL CO)** **Facility Id: NYP000860239**
NYSDEC Address: 116 WATER STREET ALBANY, NY 12207 TT-Id: 740A-0000-852


MAP LOCATION INFORMATION
 Site location mapped by: MANUAL MAPPING (4)
 Approximate distance from property: 0 feet

ADDRESS CHANGE INFORMATION
 Revised street: NO CHANGE
 Revised zip code: NO CHANGE

US EPA RCRA (Resource Conservation and Recovery Act) information not reported; Site information reported by NYS DEC.

NYS DEC Manifested Waste Summary:
 Waste Codes, Waste Units, and Transaction Types are only shown for the most recently reported year.

WASTE CODE	WASTE DESCRIPTION	WASTE AMOUNT	WASTE UNITS	TRANSACTION TYPE	YEAR	HISTORIC MAXIMUM AMOUNT	YEAR
D001	Solid waste that exhibits the characteristic of ignitability	3200	GALLONS	GENERATED	1986		

Map Identification Number 303  **NYSDEC Name:** **NAGARA MOHAWK A NATIONAL GRID CO** **Facility Id: NYP000972133**
NYSDEC Address: 806 BROADWAY ALBANY, NY 12207 TT-Id: 740A-0138-907
EPA (RCRA) Name: NAGARA MOHAWK A NATIONAL GRID CO
EPA (RCRA) Address: 806 BROADWAY MH 9987 ALBANY, NY 12207

MAP LOCATION INFORMATION
 Site location mapped by: MANUAL MAPPING (3)
 Approximate distance from property: 0 feet

ADDRESS CHANGE INFORMATION
 Revised street: NO CHANGE
 Revised zip code: NO CHANGE


US EPA RCRA Type: GENERATOR TYPE NOT GIVEN Notification date: None Given
 Land Disposal: Receives offsite waste: Incinerator:
 Storer: Treatment facility: Transporter:
 Contact Name: STEPHEN HALLER Source Type: Annual/Biennial Report update with Notification Contact Phone: 315-428-5206 Contact Info Date: 02/24/2016
 Contact Name: BARBARA SCHEURER Source Type: Emergency Contact Phone: 518-433-3696 Contact Info Date: 08/27/2015
 Contact Name: BARBARA SCHEURER Source Type: Implementer Contact Phone: 518-433-3696 Contact Info Date: 04/07/2016

Historically listed as the following USEPA RCRA Generator Size(s) as well:
 LARGE QUANTITY GENERATOR

NYS DEC Manifested Waste Summary:
 Waste Codes, Waste Units, and Transaction Types are only shown for the most recently reported year.

WASTE CODE	WASTE DESCRIPTION	WASTE AMOUNT	WASTE UNITS	TRANSACTION TYPE	YEAR	HISTORIC MAXIMUM AMOUNT	YEAR
D008	Lead	6500	POUNDS	GENERATED	2015		

Map Identification Number 304

 **NYSDEC Name:** NALLEYS EQUIP RPR
 NYSDEC Address: 42 SPENCER STREET
 EPA (RCRA) Name: NALLEYS EQUIPT REPAIR
 EPA (RCRA) Address: 42 SPENCER ST

ALBANY, NY 12207
 ALBANY, NY 12207

Facility Id: NYR000005165
 TT-Id: 740A-0000-863

MAP LOCATION INFORMATION

Site location mapped by: MANUAL MAPPING (3)
 Approximate distance from property: 0 feet

ADDRESS CHANGE INFORMATION

Revised street: NO CHANGE
 Revised zip code: NO CHANGE

US EPA RCRA Type: GENERATOR TYPE NOT GIVEN

Land Disposal: Receives offsite waste:
 Storer: Treatment facility:

Notification date: 05/19/1995
 Incinerator:
 Transporter:

Contact Name: GEORGE HARVEY Source Type: Implementer
 Contact Name: GEORGE HARVEY Source Type: Notification

Contact Phone: 518-436-0266 Contact Info Date: 01/01/2007
 Contact Phone: 518-436-0266 Contact Info Date: 05/19/1995

Historically listed as the following USEPA RCRA Generator Size(s) as well:
 SMALL QUANTITY GENERATOR

NYS DEC Manifested Waste Summary:
 Waste Codes, Waste Units, and Transaction Types are only shown for the most recently reported year.

WASTE CODE	WASTE DESCRIPTION	WASTE AMOUNT	WASTE UNITS	TRANSACTION TYPE	YEAR	HISTORIC MAXIMUM AMOUNT	YEAR
D001	Solid waste that exhibits the characteristic of ignitability	122	GALLONS	GENERATED	1997	153	1995
D006	Cadmium	12	GALLONS	GENERATED	1997	12	1996
D001	Solid waste that exhibits the characteristic of ignitability	71	POUNDS	GENERATED	1996		
D039	Tetrachloroethylene	84	GALLONS	GENERATED	1996		

Map Identification Number 305



NYSDEC Name: ALBANK
 NYSDEC Address: 833 BROADWAY
 EPA (RCRA) Name: ALBANK FSB
 EPA (RCRA) Address: 833 BROADWAY

ALBANY, NY 12207
 ALBANY, NY 12207-2415

Facility Id: NYR000022608
 TT-Id: 740A-0000-865

MAP LOCATION INFORMATION

Site location mapped by: MANUAL MAPPING (3)
 Approximate distance from property: 0 feet

ADDRESS CHANGE INFORMATION

Revised street: NO CHANGE
 Revised zip code: NO CHANGE

US EPA RCRA Type: GENERATOR TYPE NOT GIVEN

Land Disposal: Receives offsite waste:
 Storer: Treatment facility:
 Contact Name: DAN FENN Source Type: Implementer
 Contact Name: DAN FENN Source Type: Notification

Notification date: 04/22/1996

Incinerator:
 Transporter: No current info -- Previously reported
 Contact Phone: 518-432-2352 Contact Info Date: 01/01/2007
 Contact Phone: 518-432-2352 Contact Info Date: 04/22/1996

Historically listed as the following USEPA RCRA Generator Size(s) as well:
 SMALL QUANTITY GENERATOR

NYS DEC Manifested Waste Summary:

Waste Codes, Waste Units, and Transaction Types are only shown for the most recently reported year.

WASTE CODE	WASTE DESCRIPTION	WASTE AMOUNT	WASTE UNITS	TRANSACTION TYPE	YEAR	HISTORIC MAXIMUM AMOUNT	YEAR
D011	Silver	325	POUNDS	GENERATED	1997	955	1996

Map Identification Number 306



NYSDEC Name: MAIDEN LANE OF ALBANY INC
 NYSDEC Address: 20 LEARNED ST
 EPA (RCRA) Name: MAIDEN LANE OF ALBANY INC
 EPA (RCRA) Address: 20 LEARNED ST

ALBANY, NY 12207
 ALBANY, NY 12207

Facility Id: NYR000106765
 TT-Id: 740A-0000-604

MAP LOCATION INFORMATION

Site location mapped by: MANUAL MAPPING (3)
 Approximate distance from property: 0 feet

ADDRESS CHANGE INFORMATION

Revised street: NO CHANGE
 Revised zip code: NO CHANGE

US EPA RCRA Type: GENERATOR TYPE NOT GIVEN

Land Disposal: Receives offsite waste:
 Storer: Treatment facility:
 Contact Name: TODD FOX Source Type: Implementer
 Contact Name: TODD FOX Source Type: Notification

Notification date: 06/04/2002

Incinerator:
 Transporter:
 Contact Phone: 518-434-3832 Contact Info Date: 01/01/2007
 Contact Phone: 518-434-3832 Contact Info Date: 06/04/2002

Historically listed as the following USEPA RCRA Generator Size(s) as well:
 SMALL QUANTITY GENERATOR

NYS DEC Manifested Waste Summary:
 Waste Codes, Waste Units, and Transaction Types are only shown for the most recently reported year.

WASTE CODE	WASTE DESCRIPTION	WASTE AMOUNT	WASTE UNITS	TRANSACTION TYPE	YEAR	HISTORIC MAXIMUM AMOUNT	HISTORIC MAXIMUM YEAR
------------	-------------------	--------------	-------------	------------------	------	-------------------------	-----------------------

NONE Site reported by US EPA. No hazardous waste activity reported by NYS.

Map Identification Number 307 	NYSDEC Name: NYSDEC Address: EPA (RCRA) Name: EPA (RCRA) Address:	CW MONTGOMERY LLC 143 MONTGOMERY STREET C W MONTGOMERY LLC 143 MONTGOMERY ST	ALBANY, NY 12207 ALBANY, NY 12207	Facility Id: NYR000153213 TT-Id: 740A-0061-885
--	---	--	--	--

MAP LOCATION INFORMATION
 Site location mapped by: MANUAL MAPPING (3)
 Approximate distance from property: 0 feet

ADDRESS CHANGE INFORMATION
 Revised street: NO CHANGE
 Revised zip code: NO CHANGE

US EPA RCRA Type: SMALL QUANTITY GENERATOR
 Land Disposal: Receives offsite waste:
 Storer: Treatment facility:
 Contact Name: ANTHONY AUDI JR Source Type: Implementer
 Contact Name: ANTHONY AUDI JR Source Type: Notification

Notification date: 12/20/2007
 Incinerator:
 Transporter:
 Contact Phone: 518-472-4000 Contact Info Date: 12/19/2007
 Contact Phone: 518-472-4000 Contact Info Date: 12/20/2007

NYS DEC Manifested Waste Summary:
 Waste Codes, Waste Units, and Transaction Types are only shown for the most recently reported year.

WASTE CODE	WASTE DESCRIPTION	WASTE AMOUNT	WASTE UNITS	TRANSACTION TYPE	YEAR	HISTORIC MAXIMUM AMOUNT	HISTORIC MAXIMUM YEAR
------------	-------------------	--------------	-------------	------------------	------	-------------------------	-----------------------

D001	Solid waste that exhibits the characteristic of ignitability	1635	POUNDS	GENERATED	2008		
D002	Solid waste that exhibits the characteristic of corrosivity	171	GALLONS	GENERATED	2008		
D002	Solid waste that exhibits the characteristic of corrosivity	228	POUNDS	GENERATED	2008		
D009	Mercury	221	POUNDS	GENERATED	2008		

More than one waste code was reported for the following waste amount:
 D001 Solid waste that exhibits the characteristic of ignitability
 D008 Lead
 D035 Methyl ethyl ketone

240	GALLONS	GENERATED	2008
-----	---------	-----------	------

Map Identification Number 308



NYSDEC Name:

NYSDEC Address:

EPA (RCRA) Name:

EPA (RCRA) Address:

ALBANY SOMA PROJECT LLC

705 BROADWAY

ALBANY SOMA PROJECT LLC

705 BROADWAY

ALBANY, NY 12207

ALBANY, NY 12207

Facility Id: NYR000177709

TT-Id: 740A-0071-570

MAP LOCATION INFORMATION

Site location mapped by: MANUAL MAPPING (3)

Approximate distance from property: 0 feet

ADDRESS CHANGE INFORMATION

Revised street: NO CHANGE

Revised zip code: NO CHANGE

US EPA RCRA Type: GENERATOR TYPE NOT GIVEN

Land Disposal:

Receives offsite waste:

Storer:

Treatment facility:

Notification date: 09/13/2010

Incinerator:

Transporter:

Contact Name: MARK CONGEL

Source Type: Implementer

Contact Phone: 315-423-9140

Contact Info Date: 01/13/2012

Contact Name: MARK CONGEL

Source Type: Temporary

Contact Phone: 315-423-9140

Contact Info Date: 09/13/2010

Historically listed as the following USEPA RCRA Generator Size(s) as well:

SMALL QUANTITY GENERATOR

NYS DEC Manifested Waste Summary:

Waste Codes, Waste Units, and Transaction Types are only shown for the most recently reported year.

WASTE CODE	WASTE DESCRIPTION	WASTE AMOUNT	WASTE UNITS	TRANSACTION TYPE	YEAR	HISTORIC MAXIMUM AMOUNT	YEAR
D018	BENZENE	4200	POUNDS	GENERATED	2010		

Map Identification Number 309



NYSDEC Name:

NYSDEC Address:

EPA (RCRA) Name:

EPA (RCRA) Address:

NYSDOT BIN 7092900

AMTRAK/HUDSON LINE OVER WATER ST

NYSDOT BIN 7092900

AMTRAK/HUDSON LINE OVER WATER ST

ALBANY, NY 12207

ALBANY, NY 12207

Facility Id: NYR000219923

TT-Id: 740A-0137-442

MAP LOCATION INFORMATION

Site location mapped by: MANUAL MAPPING (3)

Approximate distance from property: 0 feet

ADDRESS CHANGE INFORMATION

Revised street: AMTRAK/HUDSON LINE OVER WATER ST


Revised zip code: NO CHANGE

US EPA RCRA Type: LARGE QUANTITY GENERATOR Notification date: 06/16/2015
 Land Disposal: Receives offsite waste: Incinerator:
 Storer: Treatment facility: Transporter:
 Contact Name: SCOTT KAPPELLER Source Type: Notification Contact Phone: 518-485-9142 Contact Info Date: 06/16/2015

NYS DEC Manifested Waste Summary:
 Waste Codes, Waste Units, and Transaction Types are only shown for the most recently reported year.

WASTE CODE	WASTE DESCRIPTION	WASTE AMOUNT	WASTE UNITS	TRANSACTION TYPE	YEAR	HISTORIC MAXIMUM AMOUNT	YEAR
------------	-------------------	--------------	-------------	------------------	------	-------------------------	------

NONE Site reported by US EPA. No hazardous waste activity reported by NYS.

 Map Identification Number 310	NYSDEC Name:	NYSDOT BIN 7200339	Facility Id: NYR000219931
	NYSDEC Address:	AMTRAK/HUDSON LINE OVER BROADWAY	ALBANY, NY 12207 TT-Id: 740A-0137-443
	EPA (RCRA) Name:	NYSDOT BIN 7200339	
	EPA (RCRA) Address:	AMTRAK/HUDSON LINE OVER BROADWAY	ALBANY, NY 12207

MAP LOCATION INFORMATION
 Site location mapped by: MANUAL MAPPING (3)
 Approximate distance from property: 0 feet

ADDRESS CHANGE INFORMATION
 Revised street: AMTRAK/HUDSON LINE OVER BROADWAY
 Revised zip code: NO CHANGE

US EPA RCRA Type: LARGE QUANTITY GENERATOR Notification date: 06/16/2015
 Land Disposal: Receives offsite waste: Incinerator:
 Storer: Treatment facility: Transporter:
 Contact Name: SCOTT KAPPELLER Source Type: Notification Contact Phone: 518-485-9142 Contact Info Date: 06/16/2015

NYS DEC Manifested Waste Summary:
 Waste Codes, Waste Units, and Transaction Types are only shown for the most recently reported year.

WASTE CODE	WASTE DESCRIPTION	WASTE AMOUNT	WASTE UNITS	TRANSACTION TYPE	YEAR	HISTORIC MAXIMUM AMOUNT	YEAR
------------	-------------------	--------------	-------------	------------------	------	-------------------------	------

NONE Site reported by US EPA. No hazardous waste activity reported by NYS.

Map Identification Number 311



NYSDEC Name:

NYSDEC Address:

EPA (RCRA) Name:

EPA (RCRA) Address:

NYSDOT BIN 7709021

AMTRAK/HUDSON LINE OVER CENTER

ST & ERIE BLVD

NYSDOT BIN 7709021

AMTRAK/HUDSON LINE OVER CENTER

ST & ERIE BLVD

ALBANY, NY 12207

ALBANY, NY 12207

Facility Id: NYR000220020

TT-Id: 740A-0137-440

MAP LOCATION INFORMATION

Site location mapped by: MANUAL MAPPING (3)

Approximate distance from property: 0 feet

ADDRESS CHANGE INFORMATION

Revised street: AMTRAK/HUDSON LINE OVER CENTRE ST & ERIE BLVD

Revised zip code: NO CHANGE

US EPA RCRA Type: LARGE QUANTITY GENERATOR

Land Disposal:

Receives offsite waste:

Storer:

Treatment facility:

Contact Name: SCOTT KAPPELLER

Source Type: Notification

Notification date: 06/16/2015

Incinerator:

Transporter:

Contact Phone: 518-485-9142 Contact Info Date: 06/16/2015

NYS DEC Manifested Waste Summary:

Waste Codes, Waste Units, and Transaction Types are only shown for the most recently reported year.

WASTE CODE	WASTE DESCRIPTION	WASTE AMOUNT	WASTE UNITS	TRANSACTION TYPE	YEAR	HISTORIC MAXIMUM AMOUNT	YEAR
------------	-------------------	--------------	-------------	------------------	------	-------------------------	------

NONE Site reported by US EPA. No hazardous waste activity reported by NYS.

Map Identification Number 312



NYSDEC Name:

NYSDEC Address:

EPA (RCRA) Name:

EPA (RCRA) Address:

TERMINAL MILLWORK INC

10 ERIE BLVD STE 1

TERMINAL MILLWORK INC

10 ERIE BLVD W SIDE OF PROPERTY

ALBANY, NY 12204

ALBANY, NY 12204

Facility Id: NY0000924258

TT-Id: 740A-0001-069

MAP LOCATION INFORMATION

Site location mapped by: MANUAL MAPPING (3)

Approximate distance from property: 29 feet to the NE*

ADDRESS CHANGE INFORMATION

Revised street: NO CHANGE

Revised zip code: UNKNOWN

US EPA RCRA Type: SMALL QUANTITY GENERATOR

Land Disposal:

Receives offsite waste:

Storer:

Treatment facility:

Contact Name: MATTHEW BIAGIOTTI

Source Type: Notification

Notification date: 11/03/1994

Incinerator:

Transporter:

Contact Phone: 518-465-7318 Contact Info Date: 11/03/1994

Historically listed as the following USEPA RCRA Generator Size(s) as well:

LARGE QUANTITY GENERATOR

US EPA RCRA Violations:

Violation Type: Generators – General
 Violation Number: 0001 Location: NY
 Former Citation:

Responsible Agency: STATE
 Violation Determination Date: 06/02/1994
 Violation Return to Compliance: 11/08/1994

Violation Type: Generators – General
 Violation Number: 0002 Location: NY
 Former Citation: SR – 372.2(a)(8);(b)(2);373–3.3(g)

Responsible Agency: STATE
 Violation Determination Date: 05/14/2001
 Violation Return to Compliance: 06/29/2001

Violation Type: Listing – General
 Violation Number: 0003 Location: NY
 Former Citation: SR – 371.1(f)(7)(i)/372.2(a)(2)

Responsible Agency: STATE
 Violation Determination Date: 07/22/2005
 Violation Return to Compliance: 08/25/2005

NYS DEC Manifested Waste Summary:

Waste Codes, Waste Units, and Transaction Types are only shown for the most recently reported year.

WASTE CODE	WASTE DESCRIPTION	WASTE AMOUNT	WASTE UNITS	TRANSACTION TYPE	YEAR	HISTORIC MAXIMUM AMOUNT	YEAR
More than one waste code was reported for the following waste amount:							
F003	Spent non-halogenated solvents	65	GALLONS	GENERATED	2014	523	2007
F005	Spent non-halogenated solvents						
D001	Solid waste that exhibits the characteristic of ignitability						
More than one waste code was reported for the following waste amount:							
F003	Spent non-halogenated solvents	1976	POUNDS	GENERATED	2012	2343	2011
F005	Spent non-halogenated solvents						
D001	Solid waste that exhibits the characteristic of ignitability						
F003	Spent non-halogenated solvents	220	GALLONS	GENERATED	2006	320	2004
F003	Spent non-halogenated solvents	2960	POUNDS	GENERATED	2003	3056	2000

Map Identification Number 313



NYSDEC Name:
 NYSDEC Address:

TERMINAL MILLWORK
 10 ERIE BLVD

ALBANY, NY 12204

Facility Id: NYD000924258
 TT-Id: 740A-0000-297

MAP LOCATION INFORMATION

Site location mapped by: MANUAL MAPPING (3)
 Approximate distance from property: 29 feet to the NE*

ADDRESS CHANGE INFORMATION

Revised street: NO CHANGE
 Revised zip code: NO CHANGE

This facility has been deleted from the reported data. Data reflects last reported information.

US EPA RCRA (Resource Conservation and Recovery Act) information not reported; Site information reported by NYS DEC.

NYS DEC Manifested Waste Summary:

Waste Codes, Waste Units, and Transaction Types are only shown for the most recently reported year.

WASTE CODE	WASTE DESCRIPTION	WASTE AMOUNT	WASTE UNITS	TRANSACTION TYPE	YEAR	HISTORIC MAXIMUM AMOUNT	YEAR
------------	-------------------	--------------	-------------	------------------	------	-------------------------	------

NONE No hazardous waste activity reported by NYS up to 11/26/2018.

Map Identification Number 314



NYSDEC Name:

NYSDEC Address:

EPA (RCRA) Name:

EPA (RCRA) Address:

RYDER TRUCK RENTAL INC

10 ERIE BLVD STE 2

RYDER TRUCK RENTAL INC

10 ERIE BLVD E SIDE OF PROPERTY

ALBANY, NY 12204

ALBANY, NY 12204-2514

Facility Id: NYD046877080

TT-Id: 740A-0000-319

MAP LOCATION INFORMATION

Site location mapped by: MANUAL MAPPING (3)

Approximate distance from property: 29 feet to the NE*

ADDRESS CHANGE INFORMATION

Revised street: 10 ERIE BOULEVARD

Revised zip code: 12207

US EPA RCRA Type: CONDITIONALLY EXEMPT SMALL QUANTITY GENERATOR

Land Disposal:

Receives offsite waste:

Storer:

Treatment facility:

Contact Name: MIKE TROMBLEY

Source Type: Notification

Notification date: 10/31/1986

Incinerator:

Transporter:

Contact Phone: 518-436-9715 Contact Info Date: 10/31/1986

Historically listed as the following USEPA RCRA Generator Size(s) as well:

LARGE QUANTITY GENERATOR

NYS DEC Manifested Waste Summary:

Waste Codes, Waste Units, and Transaction Types are only shown for the most recently reported year.

WASTE CODE	WASTE DESCRIPTION	WASTE AMOUNT	WASTE UNITS	TRANSACTION TYPE	YEAR	HISTORIC MAXIMUM AMOUNT	YEAR
------------	-------------------	--------------	-------------	------------------	------	-------------------------	------

More than one waste code was reported for the following waste amount:

D001 Solid waste that exhibits the characteristic of ignitability

D008 Lead

D018 BENZENE

700 POUNDS GENERATED 2015

NYS DEC Manifested Waste Transactions for NYD046877080 continued ----

WASTE CODE	WASTE DESCRIPTION	WASTE AMOUNT	WASTE UNITS	TRANSACTION TYPE	YEAR	HISTORIC MAXIMUM AMOUNT	YEAR
More than one waste code was reported for the following waste amount:		30	GALLONS	GENERATED	2015		
D007	Chromium						
D008	Lead						
More than one waste code was reported for the following waste amount:		100	POUNDS	GENERATED	2013		
D001	Solid waste that exhibits the characteristic of ignitability						
D018	BENZENE						
D002	Solid waste that exhibits the characteristic of corrosivity	30	GALLONS	GENERATED	1991		
D001	Solid waste that exhibits the characteristic of ignitability	160	GALLONS	GENERATED	1989		
D001	Solid waste that exhibits the characteristic of ignitability	550	POUNDS	GENERATED	1989		

Map Identification Number 315



NYSDEC Name:

NYSDEC Address:

EPA (RCRA) Name:

EPA (RCRA) Address:

FURNITURE REFINISHER THE

34 LEARNED ST

FURNITURE REFINISHER THE

34 LEARNED ST

ALBANY, NY 12207

ALBANY, NY 12207

Facility Id: NYD982720963

TT-Id: 740A-0000-762

MAP LOCATION INFORMATION

Site location mapped by: MANUAL MAPPING (3)

Approximate distance from property: 83 feet to the NNE*

ADDRESS CHANGE INFORMATION

Revised street: NO CHANGE

Revised zip code: NO CHANGE

US EPA RCRA Type: GENERATOR TYPE NOT GIVEN

Land Disposal: Receives offsite waste:

Storer: Treatment facility:

Notification date: None Given

Incinerator:

Transporter:

US EPA RCRA Violations:

Violation Type: Generators – General

Violation Number: 0001 Location: NY

Former Citation:

Responsible Agency: STATE

Violation Determination Date: 10/12/1988

Violation Return to Compliance: 04/05/1989

NYS DEC Manifested Waste Summary:

Waste Codes, Waste Units, and Transaction Types are only shown for the most recently reported year.

WASTE CODE	WASTE DESCRIPTION	WASTE AMOUNT	WASTE UNITS	TRANSACTION TYPE	YEAR	HISTORIC MAXIMUM AMOUNT	YEAR
------------	-------------------	--------------	-------------	------------------	------	-------------------------	------

NONE Site reported by US EPA. No hazardous waste activity reported by NYS.

Map Identification Number 316



NYSDEC Name:
NYSDEC Address:

CONWAY EXPRESS
45 LEARNED ST

ALBANY, NY 12207

Facility Id: NYP000936195
TT-Id: 740A-0000-858

MAP LOCATION INFORMATION

Site location mapped by: MANUAL MAPPING (3)
Approximate distance from property: 108 feet to the NNE*

ADDRESS CHANGE INFORMATION

Revised street: NO CHANGE
Revised zip code: NO CHANGE

US EPA RCRA (Resource Conservation and Recovery Act) information not reported; Site information reported by NYS DEC.

NYS DEC Manifested Waste Summary:

Waste Codes, Waste Units, and Transaction Types are only shown for the most recently reported year.

WASTE CODE	WASTE DESCRIPTION	WASTE AMOUNT	WASTE UNITS	TRANSACTION TYPE	YEAR	HISTORIC MAXIMUM AMOUNT	YEAR
D001	Solid waste that exhibits the characteristic of ignitability	700	POUNDS	GENERATED	1997		

Map Identification Number 317



NYSDEC Name:
NYSDEC Address:

DRUG ENFORCEMENT ADMIN-LEO OBRIEN BLDG
CLINTON AVE & N PEARL ST

ALBANY, NY 12207

Facility Id: NYP000862797
TT-Id: 740A-0000-581

MAP LOCATION INFORMATION

Site location mapped by: MANUAL MAPPING (3)
Approximate distance from property: 171 feet to the SW*

ADDRESS CHANGE INFORMATION

Revised street: CLINTON AVE / N PEARL ST
Revised zip code: NO CHANGE

US EPA RCRA (Resource Conservation and Recovery Act) information not reported; Site information reported by NYS DEC.

NYS DEC Manifested Waste Summary:

Waste Codes, Waste Units, and Transaction Types are only shown for the most recently reported year.

WASTE CODE	WASTE DESCRIPTION	WASTE AMOUNT	WASTE UNITS	TRANSACTION TYPE	YEAR	HISTORIC MAXIMUM AMOUNT	YEAR
D001	Solid waste that exhibits the characteristic of ignitability	1330	GALLONS	GENERATED	1986		
D001	Solid waste that exhibits the characteristic of ignitability	400	POUNDS	GENERATED	1986		
D002	Solid waste that exhibits the characteristic of corrosivity	800	POUNDS	GENERATED	1986		

Map Identification Number 318



NYSDEC Name: L N R TRUCKING INC
NYSDEC Address: 20 ERIE BLVD
EPA (RCRA) Name: L N R TRUCKING INC
EPA (RCRA) Address: 20 ERIE BLVD

ALBANY, NY 12207
 ALBANY, NY 12207

Facility Id: NYR000086066
 TT-Id: 740A-0001-055

MAP LOCATION INFORMATION

Site location mapped by: MANUAL MAPPING (4)
 Approximate distance from property: 256 feet to the NE

ADDRESS CHANGE INFORMATION

Revised street: NO CHANGE
 Revised zip code: NO CHANGE

US EPA RCRA Type: GENERATOR TYPE NOT GIVEN

Notification date: 05/23/2000

Land Disposal: Receives offsite waste:
 Storer: Treatment facility:
 Contact Name: LOWELL FLUDD Source Type: Implementer
 Contact Name: LOWELL FLUDD Source Type: Notification

Incinerator:
 Transporter: No current info -- Previously reported
 Contact Phone: 518-365-4112 Contact Info Date: 01/01/2007
 Contact Phone: 518-365-4112 Contact Info Date: 05/23/2000

NYS DEC Manifested Waste Summary:

Waste Codes, Waste Units, and Transaction Types are only shown for the most recently reported year.

WASTE CODE	WASTE DESCRIPTION	WASTE AMOUNT	WASTE UNITS	TRANSACTION TYPE	YEAR	HISTORIC MAXIMUM AMOUNT	YEAR
------------	-------------------	--------------	-------------	------------------	------	-------------------------	------

NONE Site reported by US EPA. No hazardous waste activity reported by NYS.

Map Identification Number 319



NYSDEC Name: NYSDOT BIN 7018190
NYSDEC Address: AMTRAK/HUDSON LINE OVER N PEARL ST
EPA (RCRA) Name: NYSDOT BIN 7018190
EPA (RCRA) Address: AMTRAK/HUDSON LINE OVER N PEARL ST

ALBANY, NY 12207
 ALBANY, NY 12207

Facility Id: NYR000219915
 TT-Id: 740A-0137-441

MAP LOCATION INFORMATION

Site location mapped by: MANUAL MAPPING (3)
 Approximate distance from property: 281 feet to the N

ADDRESS CHANGE INFORMATION

Revised street: AMTRAK/HUDSON LINE OVER N PEARL ST
 Revised zip code: NO CHANGE

US EPA RCRA Type: LARGE QUANTITY GENERATOR

Notification date: 06/16/2015

Land Disposal: Receives offsite waste:
 Storer: Treatment facility:
 Contact Name: SCOTT KAPPELLER Source Type: Notification

Incinerator:
 Transporter:
 Contact Phone: 518-485-9142 Contact Info Date: 06/16/2015

NYS DEC Manifested Waste Summary:
 Waste Codes, Waste Units, and Transaction Types are only shown for the most recently reported year.

WASTE CODE	WASTE DESCRIPTION	WASTE AMOUNT	WASTE UNITS	TRANSACTION TYPE	YEAR	HISTORIC MAXIMUM AMOUNT	YEAR
------------	-------------------	--------------	-------------	------------------	------	-------------------------	------

NONE Site reported by US EPA. No hazardous waste activity reported by NYS.

Map Identification Number 320 	NYSDEC Name: NYSDEC Address: EPA (RCRA) Name: EPA (RCRA) Address:	HUDSON SCRAP IRON & METAL FOOT OF NORTH FERRY ST HUDSON METAL – MOMENT METAL LLC 11 N FERRY ST	ALBANY, NY 12204 ALBANY, NY 12207	Facility Id: NYD002616266 TT-Id: 740A-0000-307
--	---	--	--	--

MAP LOCATION INFORMATION
 Site location mapped by: MANUAL MAPPING (3)
 Approximate distance from property: 315 feet to the ENE

ADDRESS CHANGE INFORMATION
 Revised street: 11 N FERRY ST
 Revised zip code: 12207

US EPA RCRA Type: GENERATOR TYPE NOT GIVEN

Notification date: 04/23/1992

Land Disposal: Receives offsite waste:
 Storer: Treatment facility:
 Contact Name: TOM STACK Source Type: Implementer
 Contact Name: THOMAS STACK Source Type: Notification

Incinerator:
 Transporter: No current info -- Previously reported
 Contact Phone: 518-465-3387 Contact Info Date: 04/02/2007
 Contact Phone: 518-469-3387 Contact Info Date: 02/03/2011

Historically listed as the following USEPA RCRA Generator Size(s) as well:
 SMALL QUANTITY GENERATOR

NYS DEC Manifested Waste Summary:
 Waste Codes, Waste Units, and Transaction Types are only shown for the most recently reported year.

WASTE CODE	WASTE DESCRIPTION	WASTE AMOUNT	WASTE UNITS	TRANSACTION TYPE	YEAR	HISTORIC MAXIMUM AMOUNT	YEAR
D001	Solid waste that exhibits the characteristic of ignitability	70	GALLONS	GENERATED	1992		
D002	Solid waste that exhibits the characteristic of corrosivity	40155	POUNDS	TRANSPORTED	1983	84804	1982
D002	Solid waste that exhibits the characteristic of corrosivity	174548	POUNDS	GENERATED	1982		

Map Identification Number 321



NYSDEC Name:

NYSDEC Address:
EPA (RCRA) Name:
EPA (RCRA) Address:

NYSDOT

787 CLINTON AVE TO I787
NYSDOT BIN 109288C
LG RAMP TO I-787 NB

ALBANY, NY 12204

ALBANY, NY 12208

Facility Id: NYD986974475

TT-Id: 740A-0001-057

MAP LOCATION INFORMATION

Site location mapped by: MANUAL MAPPING (3)
Approximate distance from property: 341 feet to the SSW

ADDRESS CHANGE INFORMATION

Revised street: BIN 109288-C LG RAMP I-787 NB
Revised zip code: 12208

US EPA RCRA Type: GENERATOR TYPE NOT GIVEN

Land Disposal: Receives offsite waste:
Storer: Treatment facility:

Notification date: 08/23/1991

Incinerator:
Transporter:

Contact Name: DAVID JANESKI Source Type: Implementer
Contact Name: DAVID JANESKI Source Type: Notification
Contact Name: ROBERT W CRAVER Source Type: Annual/Biennial Report

Contact Phone: 518-474-6562 Contact Info Date: 01/01/2007
Contact Phone: 518-474-6562 Contact Info Date: 08/23/1991
Contact Phone: 518-474-6562 Contact Info Date: 03/04/1994

Historically listed as the following USEPA RCRA Generator Size(s) as well:
LARGE QUANTITY GENERATOR

NYS DEC Manifested Waste Summary:

Waste Codes, Waste Units, and Transaction Types are only shown for the most recently reported year.

WASTE CODE	WASTE DESCRIPTION	WASTE AMOUNT	WASTE UNITS	TRANSACTION TYPE	YEAR	HISTORIC MAXIMUM AMOUNT	YEAR
D008	Lead	55180	POUNDS	GENERATED	2014		
D008	Lead	10	CUBIC YDS	GENERATED	2014		

Map Identification Number 322



NYSDEC Name:

NYSDEC Address:
EPA (RCRA) Name:
EPA (RCRA) Address:

USCG MARINE SAFETY OFFICE

CLINTON AVE & N PEARL ST
USCG MARINE SAFETY OFFICE
CLINTON AVE & N PEARL ST

ALBANY, NY 12207

ALBANY, NY 12207

Facility Id: NYD980646806

TT-Id: 740A-0000-740

MAP LOCATION INFORMATION

Site location mapped by: MANUAL MAPPING (3)
Approximate distance from property: 352 feet to the SW

ADDRESS CHANGE INFORMATION

Revised street: CLINTON AVE / N PEARL ST
Revised zip code: NO CHANGE

US EPA RCRA Type: GENERATOR TYPE NOT GIVEN Notification date: 01/05/1981
 Land Disposal: Receives offsite waste: Incinerator:
 Storer: Treatment facility: Transporter:
 Contact Name: P BULL Source Type: Implementer Contact Phone: 518-472-6110 Contact Info Date: 01/01/2007
 Contact Name: P J BULL Source Type: Notification Contact Phone: 518-472-6110 Contact Info Date: 01/05/1981

NYS DEC Manifested Waste Summary:
 Waste Codes, Waste Units, and Transaction Types are only shown for the most recently reported year.

WASTE CODE	WASTE DESCRIPTION	WASTE AMOUNT	WASTE UNITS	TRANSACTION TYPE	YEAR	HISTORIC MAXIMUM AMOUNT	YEAR
------------	-------------------	--------------	-------------	------------------	------	-------------------------	------

NONE Site reported by US EPA. No hazardous waste activity reported by NYS.

Map Identification Number 323  **NYSDEC Name:** ARBOR HILL SCHOOL **Facility Id:** NYD137967394
 NYSDEC Address: 1 ARBOR DRIVE/LARKDRIVE ALBANY, NY 12206 TT-Id: 740A-0000-337
 EPA (RCRA) Name: ARBOR HILL SCHOOL
 EPA (RCRA) Address: 1 ARBOR DR ALBANY, NY 12210

MAP LOCATION INFORMATION

Site location mapped by: MANUAL MAPPING (3)
 Approximate distance from property: 369 feet to the NW

ADDRESS CHANGE INFORMATION

Revised street: 1 ARBOR DRIVE
 Revised zip code: 12207

US EPA RCRA Type: SMALL QUANTITY GENERATOR Notification date: 12/20/1996
 Land Disposal: Receives offsite waste: Incinerator:
 Storer: Treatment facility: Transporter:
 Contact Name: RON REAP Source Type: Notification Contact Phone: 518-488-2721 Contact Info Date: 07/09/2009

Historically listed as the following USEPA RCRA Generator Size(s) as well:
 LARGE QUANTITY GENERATOR

NYS DEC Manifested Waste Summary:
 Waste Codes, Waste Units, and Transaction Types are only shown for the most recently reported year.

WASTE CODE	WASTE DESCRIPTION	WASTE AMOUNT	WASTE UNITS	TRANSACTION TYPE	YEAR	HISTORIC MAXIMUM AMOUNT	YEAR
D008	Lead	200	POUNDS	GENERATED	2009		
D001	Solid waste that exhibits the characteristic of ignitability	188	GALLONS	GENERATED	1997		
D001	Solid waste that exhibits the characteristic of ignitability	6	POUNDS	GENERATED	1997		
D002	Solid waste that exhibits the characteristic of corrosivity	225	GALLONS	GENERATED	1997		

NYS DEC Manifested Waste Transactions for NYD137967394 continued ---

WASTE CODE	WASTE DESCRIPTION	WASTE AMOUNT	WASTE UNITS	TRANSACTION TYPE	YEAR	HISTORIC MAXIMUM AMOUNT	YEAR
D002	Solid waste that exhibits the characteristic of corrosivity	2	POUNDS	GENERATED	1997		
D003	Solid waste that exhibits the characteristic of reactivity	4	POUNDS	GENERATED	1997		
D009	Mercury	800	POUNDS	GENERATED	1997		
D022	Chloroform	175	POUNDS	GENERATED	1997		
P012	Arsenic oxide As2O3	1	POUNDS	GENERATED	1997		
U154	Methanol (l)	750	GALLONS	GENERATED	1996		
B001	PCB Oil (concentrated) from transformers, capacitors, etc.	235	GALLONS	GENERATED	1987		
B003	Petroleum oil or other liquid containing 500 ppm or greater of PCBs.	150	GALLONS	GENERATED	1987		
B005	PCB Articles containing 500 ppm or greater of PCBs, excluding small capacitors.	21	GALLONS	GENERATED	1987		
B006	PCB Transformers.	13778	POUNDS	GENERATED	1987		
B007	Other PCB Wastes including contaminated soil, solids, sludges, clothing, etc.	15	GALLONS	GENERATED	1987		

Map Identification Number 324



NYSDEC Name:

NYSDEC Address:

EPA (RCRA) Name:

EPA (RCRA) Address:

NYS DOT

BIN #: 1092880

NYS DOT BIN 109288D

I-787 RAMP LJ OVER FRONT RD

ALBANY, NY 12207

ALBANY, NY 12209

Facility Id: NYD986996148

TT-Id: 740A-0001-154

MAP LOCATION INFORMATION

Site location mapped by: MANUAL MAPPING (3)

Approximate distance from property: 381 feet to the SSW

ADDRESS CHANGE INFORMATION

Revised street: NO CHANGE

Revised zip code: NO CHANGE

US EPA RCRA Type: GENERATOR TYPE NOT GIVEN

Land Disposal:

Receives offsite waste:

Storer:

Treatment facility:

Notification date: 03/20/1992

Incinerator:

Transporter:

Contact Name: ROBERT CRAVER

Source Type: Implementer

Contact Phone: 518-474-6562

Contact Info Date: 01/01/2007

Contact Name: ROBERT CRAVER

Source Type: Notification

Contact Phone: 518-474-6562

Contact Info Date: 03/20/1992

Historically listed as the following USEPA RCRA Generator Size(s) as well:

LARGE QUANTITY GENERATOR

NYS DEC Manifested Waste Summary:

Waste Codes, Waste Units, and Transaction Types are only shown for the most recently reported year.

WASTE CODE	WASTE DESCRIPTION	WASTE AMOUNT	WASTE UNITS	TRANSACTION TYPE	YEAR	HISTORIC MAXIMUM AMOUNT	YEAR
D008	Lead	5390	POUNDS	GENERATED	1992		

Map Identification Number 325



NYSDEC Name: PROUD CLEANERS INCORPORATED
 NYSDEC Address: 37 CLINTON AVENUE
 EPA (RCRA) Name: PROUD CLEANERS INC
 EPA (RCRA) Address: 37 CLINTON AVE

ALBANY, NY 12207
 ALBANY, NY 12207-2221

Facility Id: NYD020677613
 TT-Id: 740A-0000-313

MAP LOCATION INFORMATION

Site location mapped by: MANUAL MAPPING (4)
 Approximate distance from property: 409 feet to the WSW

ADDRESS CHANGE INFORMATION

Revised street: NO CHANGE
 Revised zip code: 12210

US EPA RCRA Type: GENERATOR TYPE NOT GIVEN
 Land Disposal: Receives offsite waste:
 Storer: Treatment facility:
 Contact Name: JOHN NETTIES Source Type: Notification

Notification date: 06/07/1985
 Incinerator:
 Transporter:
 Contact Phone: 518-459-9270 Contact Info Date: 06/07/1985

Historically listed as the following USEPA RCRA Generator Size(s) as well:
 LARGE QUANTITY GENERATOR

NYS DEC Manifested Waste Summary:

Waste Codes, Waste Units, and Transaction Types are only shown for the most recently reported year.

WASTE CODE	WASTE DESCRIPTION	WASTE AMOUNT	WASTE UNITS	TRANSACTION TYPE	YEAR	HISTORIC MAXIMUM AMOUNT	YEAR
F002	Spent halogenated solvents	80	POUNDS	GENERATED	1988	320	1987

Map Identification Number 326



NYSDEC Name: CMP INDUSTRIES INC
 NYSDEC Address: 413 NORTH PEARL STREET
 EPA (RCRA) Name: C M P INDUSTRIES INC
 EPA (RCRA) Address: 413 N PEARL ST

ALBANY, NY 12207
 ALBANY, NY 12207

Facility Id: NYD982716318
 TT-Id: 740A-0000-761

MAP LOCATION INFORMATION

Site location mapped by: MANUAL MAPPING (3)
 Approximate distance from property: 448 feet to the N

ADDRESS CHANGE INFORMATION

Revised street: NO CHANGE
 Revised zip code: NO CHANGE

US EPA RCRA Type: CONDITIONALLY EXEMPT SMALL QUANTITY GENERATOR
 Land Disposal: Receives offsite waste:
 Storer: Treatment facility:
 Contact Name: RICHARD MCDERMOTT Source Type: Notification

Notification date: 10/11/1988
 Incinerator:
 Transporter:
 Contact Phone: 518-434-3147 Contact Info Date: 10/11/1988

US EPA RCRA Violations:

Violation Type: Generators – General
 Violation Number: 0001 Location: NY
 Former Citation: SR – 374-3.2(d)(4)(i) & (e)(5)

Responsible Agency: STATE
 Violation Determination Date: 05/09/2006
 Violation Return to Compliance: 05/24/2006

Violation Type: Generators – Pre-transport
 Violation Number: 0002 Location: NY
 Former Citation:

Responsible Agency: STATE
 Violation Determination Date: 10/18/2016
 Violation Return to Compliance: 11/04/2016

Violation Type: Generators – Pre-transport
 Violation Number: 0003 Location: NY
 Former Citation:

Responsible Agency: STATE
 Violation Determination Date: 10/18/2016
 Violation Return to Compliance: 11/04/2016

Violation Type: State Statute or Regulation
 Violation Number: 0004 Location: NY
 Former Citation:

Responsible Agency: STATE
 Violation Determination Date: 10/18/2016
 Violation Return to Compliance: 11/04/2016

Violation Type: State Statute or Regulation
 Violation Number: 0005 Location: NY
 Former Citation:

Responsible Agency: STATE
 Violation Determination Date: 10/18/2016
 Violation Return to Compliance: 11/04/2016

Violation Type: TSD Interim Stat-Preparedness and Prevention
 Violation Number: 0006 Location: NY
 Former Citation:

Responsible Agency: STATE
 Violation Determination Date: 10/18/2016
 Violation Return to Compliance: 11/04/2016

Violation Type: Universal Waste – Large Quantity Handlers
 Violation Number: 0007 Location: NY
 Former Citation:

Responsible Agency: STATE
 Violation Determination Date: 10/18/2016
 Violation Return to Compliance: 11/04/2016

Violation Type: Universal Waste – Small Quantity Handlers
 Violation Number: 0008 Location: NY
 Former Citation:

Responsible Agency: STATE
 Violation Determination Date: 10/18/2016
 Violation Return to Compliance: 11/04/2016

NYS DEC Manifested Waste Summary:
 Waste Codes, Waste Units, and Transaction Types are only shown for the most recently reported year.

WASTE CODE	WASTE DESCRIPTION	WASTE AMOUNT	WASTE UNITS	TRANSACTION TYPE	YEAR	HISTORIC MAXIMUM AMOUNT	YEAR
D001	Solid waste that exhibits the characteristic of ignitability	630	POUNDS	GENERATED	2016	4148	1992
D002	Solid waste that exhibits the characteristic of corrosivity	5	GALLONS	GENERATED	2015	279	2000
D003	Solid waste that exhibits the characteristic of reactivity	10	POUNDS	GENERATED	2015		
More than one waste code was reported for the following waste amount:		4	POUNDS	GENERATED	2015		
D001	Solid waste that exhibits the characteristic of ignitability						
D003	Solid waste that exhibits the characteristic of reactivity						

NYS DEC Manifested Waste Transactions for NYD982716318 continued ----

WASTE CODE	WASTE DESCRIPTION	WASTE AMOUNT	WASTE UNITS	TRANSACTION TYPE	YEAR	HISTORIC MAXIMUM AMOUNT	YEAR
More than one waste code was reported for the following waste amount:		50	POUNDS	GENERATED	2015		
D001	Solid waste that exhibits the characteristic of ignitability						
D007	Chromium						
More than one waste code was reported for the following waste amount:		5	POUNDS	GENERATED	2015		
D003	Solid waste that exhibits the characteristic of reactivity						
P106	Sodium cyanide Na(CN)						
More than one waste code was reported for the following waste amount:		4	POUNDS	GENERATED	2015		
D009	Mercury						
U151	Mercury						
More than one waste code was reported for the following waste amount:		250	POUNDS	GENERATED	2015		
D001	Solid waste that exhibits the characteristic of ignitability						
U118	Ethyl methacrylate						
U162	Methyl methacrylate (I,T)						
D001	Solid waste that exhibits the characteristic of ignitability	55	GALLONS	GENERATED	2014	385	1989
D007	Chromium	110	GALLONS	GENERATED	2014	165	2002
More than one waste code was reported for the following waste amount:		100	POUNDS	GENERATED	2014		
D002	Solid waste that exhibits the characteristic of corrosivity						
D007	Chromium						
More than one waste code was reported for the following waste amount:		200	POUNDS	GENERATED	2014		
D001	Solid waste that exhibits the characteristic of ignitability						
U118	Ethyl methacrylate						
U189	Sulfur phosphide (R)						
D002	Solid waste that exhibits the characteristic of corrosivity	150	POUNDS	GENERATED	2013	508	1993
D011	Silver	40	GALLONS	GENERATED	2011		
More than one waste code was reported for the following waste amount:		80	GALLONS	GENERATED	2011		
D001	Solid waste that exhibits the characteristic of ignitability						
D002	Solid waste that exhibits the characteristic of corrosivity						
D009	Mercury	5	POUNDS	GENERATED	2008		
More than one waste code was reported for the following waste amount:		7	POUNDS	GENERATED	2008		
D001	Solid waste that exhibits the characteristic of ignitability						

NYS DEC Manifested Waste Transactions for NYD982716318 continued --- see previous page

WASTE CODE	WASTE DESCRIPTION	WASTE AMOUNT	WASTE UNITS	TRANSACTION TYPE	YEAR	HISTORIC MAXIMUM AMOUNT	YEAR
D002	Solid waste that exhibits the characteristic of corrosivity						
More than one waste code was reported for the following waste amount:		5	POUNDS	GENERATED	2008		
D001	Solid waste that exhibits the characteristic of ignitability						
D011	Silver						
D007	Chromium						
More than one waste code was reported for the following waste amount:		7	POUNDS	GENERATED	2008		
D002	Solid waste that exhibits the characteristic of corrosivity						
D001	Solid waste that exhibits the characteristic of ignitability						
More than one waste code was reported for the following waste amount:		5	POUNDS	GENERATED	2008		
D003	Solid waste that exhibits the characteristic of reactivity						
P098	Potassium cyanide K(CN)						
More than one waste code was reported for the following waste amount:		7	POUNDS	GENERATED	2008		
D004	Arsenic						
D005	Barium						
D006	Cadmium						
More than one waste code was reported for the following waste amount:		20	POUNDS	GENERATED	2008		
U151	Mercury						
D009	Mercury						
More than one waste code was reported for the following waste amount:		20	POUNDS	GENERATED	2008		
D001	Solid waste that exhibits the characteristic of ignitability						
D002	Solid waste that exhibits the characteristic of corrosivity						
U190	Phthalic anhydride						
U008	Acrylic acid (l)						
More than one waste code was reported for the following waste amount:		6	POUNDS	GENERATED	2008		
D001	Solid waste that exhibits the characteristic of ignitability						
D009	Mercury						
F027	Discarded unused formulations						
More than one waste code was reported for the following waste amount:		150	POUNDS	GENERATED	2008		
D001	Solid waste that exhibits the characteristic of ignitability						
U162	Methyl methacrylate (l,T)						
U108	1,4-Diethyleneoxide						
U113	Ethyl acrylate (l)						

NYS DEC Manifested Waste Transactions for NYD982716318 continued --- see previous page

WASTE CODE	WASTE DESCRIPTION	WASTE AMOUNT	WASTE UNITS	TRANSACTION TYPE	YEAR	HISTORIC MAXIMUM AMOUNT	YEAR
U102	Dimethyl phthalate						
U220	Toluene						
More than one waste code was reported for the following waste amount:		15	GALLONS	GENERATED	2007		
U122	Formaldehyde						
D001	Solid waste that exhibits the characteristic of ignitability						
F005	Spent non-halogenated solvents	55	GALLONS	GENERATED	2006	385	1989
F003	Spent non-halogenated solvents	55	GALLONS	GENERATED	2005		
D005	Barium	440	GALLONS	GENERATED	2001		
D007	Chromium	4340	POUNDS	GENERATED	2000		
D039	Tetrachloroethylene	107	GALLONS	GENERATED	2000	134	1995
F002	Spent halogenated solvents	112	GALLONS	GENERATED	2000		
U162	Methyl methacrylate (I,T)	15	GALLONS	GENERATED	1997	90	1996
F003	Spent non-halogenated solvents	455	POUNDS	GENERATED	1995	472	1993
D006	Cadmium	143	GALLONS	GENERATED	1994		
F005	Spent non-halogenated solvents	378	POUNDS	GENERATED	1993	378	1992
U162	Methyl methacrylate (I,T)	1082	POUNDS	GENERATED	1989		

Map Identification Number 327



NYSDEC Name:

NYSDEC Address:

CESQG

625 BWAY USE ONLY

ALBANY, NY 12233

Facility Id: NY000000000

TT-Id: 740A-0155-581

MAP LOCATION INFORMATION

Site location mapped by: MANUAL MAPPING (4)

Approximate distance from property: 547 feet to the SSW

ADDRESS CHANGE INFORMATION

Revised street: NO CHANGE

Revised zip code: NO CHANGE

US EPA RCRA (Resource Conservation and Recovery Act) information not reported; Site information reported by NYS DEC.

NYS DEC Manifested Waste Summary:

Waste Codes, Waste Units, and Transaction Types are only shown for the most recently reported year.

WASTE CODE	WASTE DESCRIPTION	WASTE AMOUNT	WASTE UNITS	TRANSACTION TYPE	YEAR	HISTORIC MAXIMUM AMOUNT	YEAR
D001	Solid waste that exhibits the characteristic of ignitability	39	POUNDS	GENERATED	2017	40	2016

NYS DEC Manifested Waste Transactions for NY0000000000 continued ---

WASTE CODE	WASTE DESCRIPTION	WASTE AMOUNT	WASTE UNITS	TRANSACTION TYPE	YEAR	HISTORIC MAXIMUM AMOUNT	YEAR
More than one waste code was reported for the following waste amount:		90	POUNDS	GENERATED	2017		
D001	Solid waste that exhibits the characteristic of ignitability						
F003	Spent non-halogenated solvents						
More than one waste code was reported for the following waste amount:		45	POUNDS	GENERATED	2017		
D001	Solid waste that exhibits the characteristic of ignitability						
D013	Lindane (1,2,3,4,5,6-hexachlorocyclohexane, gamma isomer).						
D026	Cresol						
U010	Mitomycin C						
U035	Chlorambucil						
D005	Barium	22	POUNDS	GENERATED	2016		
D001	Solid waste that exhibits the characteristic of ignitability	55	GALLONS	GENERATED	2006		
D001	Solid waste that exhibits the characteristic of ignitability	187	POUNDS	TRANSPORTED	2003		

Map Identification Number 328



NYSDEC Name:

NYSDEC Address:

MARK MULLANEY

625 BROADWAY

ALBANY, NY 12233

Facility Id: NYZ123456789

TT-Id: 740A-0150-199

MAP LOCATION INFORMATION

Site location mapped by: MANUAL MAPPING (3)

Approximate distance from property: 547 feet to the SSW

ADDRESS CHANGE INFORMATION

Revised street: NO CHANGE

Revised zip code: 12207

US EPA RCRA (Resource Conservation and Recovery Act) information not reported; Site information reported by NYS DEC.

NYS DEC Manifested Waste Summary:

Waste Codes, Waste Units, and Transaction Types are only shown for the most recently reported year.

WASTE CODE	WASTE DESCRIPTION	WASTE AMOUNT	WASTE UNITS	TRANSACTION TYPE	YEAR	HISTORIC MAXIMUM AMOUNT	YEAR
------------	-------------------	--------------	-------------	------------------	------	-------------------------	------

NONE No hazardous waste activity reported by NYS up to 11/26/2018.

Map Identification Number 329  **NYSDEC Name:** **NYNEX** **Facility Id:** **NYP000934273**
NYSDEC Address: **CORNER CHAPEL & ORANGE ST** **ALBANY, NY 12207** **TT-Id:** **740A-0000-426**


MAP LOCATION INFORMATION
 Site location mapped by: ADDRESS MATCHING
 Approximate distance from property: 628 feet to the SW

ADDRESS CHANGE INFORMATION
 Revised street: CHAPEL ST / ORANGE ST
 Revised zip code: 12210

US EPA RCRA (Resource Conservation and Recovery Act) information not reported; Site information reported by NYS DEC.

NYS DEC Manifested Waste Summary:
 Waste Codes, Waste Units, and Transaction Types are only shown for the most recently reported year.

WASTE CODE	WASTE DESCRIPTION	WASTE AMOUNT	WASTE UNITS	TRANSACTION TYPE	YEAR	HISTORIC MAXIMUM AMOUNT	YEAR
D008	Lead	220	GALLONS	GENERATED	1997		

Map Identification Number 330  **NYSDEC Name:** **NIAGARA MOHAWK A NATIONAL GRID CO** **Facility Id:** **NYP000971531**
NYSDEC Address: **CHAPEL & ORANGE ST MH 1629 CORNER OF** **ALBANY, NY 12204** **TT-Id:** **740A-0132-089**
EPA (RCRA) Name: **NIAGARA MOHAWK A NATIONAL GRID CO**
EPA (RCRA) Address: **CHAPEL & ORANGE ST MH 1629** **ALBANY, NY 12204**
CORNER OF

MAP LOCATION INFORMATION
 Site location mapped by: ADDRESS MATCHING
 Approximate distance from property: 628 feet to the SW

ADDRESS CHANGE INFORMATION
 Revised street: CHAPEL ST / ORANGE ST
 Revised zip code: 12210

US EPA RCRA Type: GENERATOR TYPE NOT GIVEN Notification date: None Given
 Land Disposal: Receives offsite waste: Incinerator:
 Storer: Treatment facility: Transporter:
 Contact Name: BARBARA SCHEURER Source Type: Emergency Contact Phone: 518-433-3696 Contact Info Date: 03/19/2015
 Contact Name: BARBARA SCHEURER Source Type: Implementer Contact Phone: 518-433-3696 Contact Info Date: 06/29/2015

Historically listed as the following USEPA RCRA Generator Size(s) as well:
 SMALL QUANTITY GENERATOR

NYS DEC Manifested Waste Summary:
 Waste Codes, Waste Units, and Transaction Types are only shown for the most recently reported year.

WASTE CODE	WASTE DESCRIPTION	WASTE AMOUNT	WASTE UNITS	TRANSACTION TYPE	YEAR	HISTORIC MAXIMUM AMOUNT	HISTORIC MAXIMUM YEAR
B007	Other PCB Wastes including contaminated soil, solids, sludges, clothing, etc.	550	KILOGRAMS	GENERATED	2015		

Map Identification Number 331  **NYSDEC Name:** C & F PLATING **Facility Id:** NYD002077444
 NYSDEC Address: 406 N PEARL ST ALBANY, NY 12207 TT-Id: 740A-0000-300
 EPA (RCRA) Name: C & F PLATING NYSDEC SITE 401057
 EPA (RCRA) Address: 406 N PEARL ST ALBANY, NY 12207

MAP LOCATION INFORMATION

Site location mapped by: MANUAL MAPPING (3)
 Approximate distance from property: 825 feet to the N

ADDRESS CHANGE INFORMATION

Revised street: NO CHANGE
 Revised zip code: NO CHANGE

US EPA RCRA Type: LARGE QUANTITY GENERATOR

Land Disposal: Receives offsite waste:
 Storer: Treatment facility:

Notification date: 08/15/1980

Incinerator:
 Transporter:

Contact Name: MIKE MASON Source Type: Annual/Biennial Report update with Notification Contact Phone: 518-402-9613 Contact Info Date: 06/03/2016
 Contact Name: JOSEPH A CALANTONE Source Type: Notification Contact Phone: 518-465-1271 Contact Info Date: 08/15/1980

Historically listed as the following USEPA RCRA Generator Size(s) as well:
 SMALL QUANTITY GENERATOR

US EPA RCRA Violations:

Violation Type: Generators – General
 Violation Number: 0001 Location: NY
 Former Citation: SR – 372.2(a)(2)

Responsible Agency: STATE
 Violation Determination Date: 01/07/2003
 Violation Return to Compliance: 05/20/2004

NYS DEC Manifested Waste Summary:
 Waste Codes, Waste Units, and Transaction Types are only shown for the most recently reported year.

WASTE CODE	WASTE DESCRIPTION	WASTE AMOUNT	WASTE UNITS	TRANSACTION TYPE	YEAR	HISTORIC MAXIMUM AMOUNT	HISTORIC MAXIMUM YEAR
D006	Cadmium	1215920	POUNDS	GENERATED	2015		
D006	Cadmium	45	TONS	GENERATED	2015		

NYS DEC Manifested Waste Transactions for NYD002077444 continued ---

WASTE CODE	WASTE DESCRIPTION	WASTE AMOUNT	WASTE UNITS	TRANSACTION TYPE	YEAR	HISTORIC MAXIMUM AMOUNT	YEAR
More than one waste code was reported for the following waste amount:		100	POUNDS	GENERATED	2014		
D001	Solid waste that exhibits the characteristic of ignitability						
D002	Solid waste that exhibits the characteristic of corrosivity						
More than one waste code was reported for the following waste amount:		100	POUNDS	GENERATED	2014		
D007	Chromium						
D002	Solid waste that exhibits the characteristic of corrosivity						
D001	Solid waste that exhibits the characteristic of ignitability	280	GALLONS	GENERATED	2004		
D004	Arsenic	55	GALLONS	GENERATED	2004		
P106	Sodium cyanide Na(CN)	225	GALLONS	GENERATED	2004		
U122	Formaldehyde	85	GALLONS	GENERATED	2004		
D011	Silver	500	POUNDS	GENERATED	1992		
F008	Plating bath residues from the bottom of plating baths	1000	POUNDS	GENERATED	1992		

Map Identification Number 332



NYSDEC Name: ACADEMY LOFTS
NYSDEC Address: 56 2ND ST
EPA (RCRA) Name: ACADEMY LOFTS
EPA (RCRA) Address: 56 2ND ST

ALBANY, NY 12210
 ALBANY, NY 12210

Facility Id: NYR000200634
 TT-Id: 740A-0087-133

MAP LOCATION INFORMATION

Site location mapped by: MANUAL MAPPING (3)
 Approximate distance from property: 911 feet to the WNW

ADDRESS CHANGE INFORMATION

Revised street: NO CHANGE
 Revised zip code: NO CHANGE

US EPA RCRA Type: GENERATOR TYPE NOT GIVEN

Land Disposal: Receives offsite waste:
 Storer: Treatment facility:

Notification date: None Given

Incinerator:
 Transporter:

Contact Name: KEVIN MAXWELL Source Type: Implementer
 Contact Name: KEVIN MAXWELL Source Type: Temporary

Contact Phone: 716-830-4956 Contact Info Date: 03/17/2014
 Contact Phone: 716-830-4956 Contact Info Date: 05/28/2013

Historically listed as the following USEPA RCRA Generator Size(s) as well:
 SMALL QUANTITY GENERATOR

NYS DEC Manifested Waste Summary:
 Waste Codes, Waste Units, and Transaction Types are only shown for the most recently reported year.

WASTE CODE	WASTE DESCRIPTION	WASTE AMOUNT	WASTE UNITS	TRANSACTION TYPE	YEAR	HISTORIC MAXIMUM AMOUNT	YEAR
D001	Solid waste that exhibits the characteristic of ignitability	85	GALLONS	GENERATED	2013		

Map Identification Number 333  **NYSDEC Name:** NIAGARA MOHAWK POWER CORPORATION **Facility Id:** NYD980783054
NYSDEC Address: ERIE BLVD ALBANY, NY 12207 **TT-Id:** 740A-0075-587
EPA (RCRA) Name: RIVERSIDE SUB
EPA (RCRA) Address: ERIE BLVD ALBANY, NY 12207

MAP LOCATION INFORMATION

Site location mapped by: MANUAL MAPPING (3)
 Approximate distance from property: 936 feet to the NE

ADDRESS CHANGE INFORMATION

Revised street: NO CHANGE
 Revised zip code: NO CHANGE

US EPA RCRA Type: LARGE QUANTITY GENERATOR

Land Disposal: Receives offsite waste:
 Storer: Treatment facility:

Notification date: 11/20/1984

Incinerator:
 Transporter:

Contact Name: JOHN TOENNIES	Source Type: Implementer	Contact Phone: 315-474-1511	Contact Info Date: 01/01/2007
Contact Name: JOHN TOENNIES	Source Type: Notification	Contact Phone: 315-474-1511	Contact Info Date: 11/20/1984
Contact Name: ROBERT CAZZOLLI	Source Type: Annual/Biennial Report	Contact Phone: 315-428-3490	Contact Info Date: 03/03/2008

NYS DEC Manifested Waste Summary:
 Waste Codes, Waste Units, and Transaction Types are only shown for the most recently reported year.

WASTE CODE	WASTE DESCRIPTION	WASTE AMOUNT	WASTE UNITS	TRANSACTION TYPE	YEAR	HISTORIC MAXIMUM AMOUNT	YEAR
B002	Petroleum oil or other liquid containing 50 ppm < PCBs < 500 ppm	1306	POUNDS	GENERATED	2010		
B002	Petroleum oil or other liquid containing 50 ppm < PCBs < 500 ppm	1200	KILOGRAMS	GENERATED	2007	17008	1990
B003	Petroleum oil or other liquid containing 500 ppm or greater of PCBs.	5385	KILOGRAMS	GENERATED	2000		
B006	PCB Transformers.	4745	KILOGRAMS	GENERATED	2000	5000	1997
F003	Spent non-halogenated solvents	500	POUNDS	GENERATED	2000		
B007	Other PCB Wastes including contaminated soil, solids, sludges, clothing, etc.	24654	KILOGRAMS	GENERATED	1991		
B002	Petroleum oil or other liquid containing 50 ppm < PCBs < 500 ppm	2970	GALLONS	GENERATED	1986		

Map Identification Number 334



NYSDEC Name:

NYSDEC Address:

EPA (RCRA) Name:

EPA (RCRA) Address:

NIAGARA MOHAWK A NATIONAL GRID CO

CHAPEL AND SHERIDAN ST

NIAGARA MOHAWK A NATIONAL GRID CO

CHAPEL ST & SHERIDAN ST

ALBANY, NY 12204

ALBANY, NY 12204

Facility Id: NYP000971846

TT-Id: 740A-0137-437

MAP LOCATION INFORMATION

Site location mapped by: ADDRESS MATCHING

Approximate distance from property: 974 feet to the SW

ADDRESS CHANGE INFORMATION

Revised street: CHAPEL ST / SHERIDAN AVE

Revised zip code: 12210

US EPA RCRA Type: GENERATOR TYPE NOT GIVEN

Land Disposal:

Receives offsite waste:

Storer:

Treatment facility:

Notification date: None Given

Incinerator:

Transporter:

Contact Name: STEPHEN HALLER

Source Type: Annual/Biennial Report update with Notification

Contact Phone: 315-428-5206

Contact Info Date: 02/24/2016

Contact Name: BARBARA SCHEURER

Source Type: Emergency

Contact Phone: 518-433-3696

Contact Info Date: 06/22/2015

Contact Name: BARBARA SCHEURER

Source Type: Implementer

Contact Phone: 518-433-3696

Contact Info Date: 04/07/2016

Historically listed as the following USEPA RCRA Generator Size(s) as well:

LARGE QUANTITY GENERATOR

NYS DEC Manifested Waste Summary:

Waste Codes, Waste Units, and Transaction Types are only shown for the most recently reported year.

WASTE CODE	WASTE DESCRIPTION	WASTE AMOUNT	WASTE UNITS	TRANSACTION TYPE	YEAR	HISTORIC MAXIMUM AMOUNT	YEAR
D008	Lead	5400	POUNDS	GENERATED	2015		

Map Identification Number 335



NYSDEC Name:

NYSDEC Address:

EPA (RCRA) Name:

EPA (RCRA) Address:

BOYD PRINTING

49 SHERIDAN AVE

WILLIAM BOYD PRINTING CO. INC

49 SHERIDAN AVE

ALBANY, NY 12210

ALBANY, NY 12210

Facility Id: NYD986963486

TT-Id: 740A-0000-547

MAP LOCATION INFORMATION

Site location mapped by: ADDRESS MATCHING

Approximate distance from property: 976 feet to the SW

ADDRESS CHANGE INFORMATION

Revised street: NO CHANGE

Revised zip code: NO CHANGE

US EPA RCRA Type: GENERATOR TYPE NOT GIVEN

Land Disposal:

Receives offsite waste:

Storer:

Treatment facility:

Notification date: 07/12/1991

Incinerator:

Transporter:

Contact Name: TIM SORENSEN

Source Type: Implementer

Contact Phone: 518-436-9686

Contact Info Date: 01/01/2007

Contact Name: TIM SORENSEN

Source Type: Notification

Contact Phone: 518-436-9686

Contact Info Date: 07/12/1991

Contact Name: CARL JOHNSON

Source Type: Annual/Biennial Report

Contact Phone: 518-436-9686

Contact Info Date: 04/28/2008

Historically listed as the following USEPA RCRA Generator Size(s) as well:

SMALL QUANTITY GENERATOR

US EPA RCRA Violations:

Violation Type: Generators – General
 Violation Number: 0001 Location: NY
 Former Citation:

Responsible Agency: STATE
 Violation Determination Date: 03/13/2007
 Violation Return to Compliance: 09/21/2007

Violation Type: Generators – Pre-transport
 Violation Number: 0002 Location: NY
 Former Citation:

Responsible Agency: STATE
 Violation Determination Date: 03/13/2007
 Violation Return to Compliance: 09/21/2007

Violation Type: TSD Interim Stat-Preparedness and Prevention
 Violation Number: 0003 Location: NY
 Former Citation:

Responsible Agency: STATE
 Violation Determination Date: 03/13/2007
 Violation Return to Compliance: 09/21/2007

Violation Type: State Statute or Regulation
 Violation Number: 0004 Location: NY
 Former Citation:

Responsible Agency: STATE
 Violation Determination Date: 03/13/2007
 Violation Return to Compliance: 09/21/2007

Violation Type: TSD Int Stat-Contingency Plan and Emer Procedures
 Violation Number: 0005 Location: NY
 Former Citation:

Responsible Agency: STATE
 Violation Determination Date: 03/13/2007
 Violation Return to Compliance: 09/21/2007

Violation Type: TSD Interim Stat-Container Use and Management
 Violation Number: 0006 Location: NY
 Former Citation:

Responsible Agency: STATE
 Violation Determination Date: 03/13/2007
 Violation Return to Compliance: 09/21/2007

NYS DEC Manifested Waste Summary:

Waste Codes, Waste Units, and Transaction Types are only shown for the most recently reported year.

WASTE CODE	WASTE DESCRIPTION	WASTE AMOUNT	WASTE UNITS	TRANSACTION TYPE	YEAR	HISTORIC MAXIMUM AMOUNT	YEAR
D001	Solid waste that exhibits the characteristic of ignitability	400	GALLONS	GENERATED	2007		
D001	Solid waste that exhibits the characteristic of ignitability	1545	POUNDS	GENERATED	2007		
D002	Solid waste that exhibits the characteristic of corrosivity	225	GALLONS	GENERATED	2007		
D002	Solid waste that exhibits the characteristic of corrosivity	150	POUNDS	GENERATED	2007		
D003	Solid waste that exhibits the characteristic of reactivity	25	GALLONS	GENERATED	2007		
D007	Chromium	55	GALLONS	GENERATED	2007		
D009	Mercury	40	POUNDS	GENERATED	2007		
D011	Silver	10	GALLONS	GENERATED	2007		
D011	Silver	1000	POUNDS	GENERATED	2007		
D018	BENZENE	50	POUNDS	GENERATED	2007		

NYS DEC Manifested Waste Transactions for NYD986963486 continued ---

WASTE CODE	WASTE DESCRIPTION	WASTE AMOUNT	WASTE UNITS	TRANSACTION TYPE	YEAR	HISTORIC MAXIMUM AMOUNT	YEAR
More than one waste code was reported for the following waste amount:		5	POUNDS	GENERATED	2007		
D001	Solid waste that exhibits the characteristic of ignitability						
D011	Silver						
D007	Chromium						
More than one waste code was reported for the following waste amount:		225	GALLONS	GENERATED	2007		
D001	Solid waste that exhibits the characteristic of ignitability						
F003	Spent non-halogenated solvents						
F005	Spent non-halogenated solvents						
D008	Lead						
More than one waste code was reported for the following waste amount:		50	GALLONS	GENERATED	2007		
D040	Trichlorethylene						
F002	Spent halogenated solvents						
More than one waste code was reported for the following waste amount:		50	GALLONS	GENERATED	2007		
D001	Solid waste that exhibits the characteristic of ignitability						
U220	Toluene						
U080	Methane, dichloro-						
More than one waste code was reported for the following waste amount:		1	POUNDS	GENERATED	2007		
D039	Tetrachloroethylene						
U210	Tetrachloroethylene						

Map Identification Number 336



NYSDEC Name:

NYSDEC Address:

EPA (RCRA) Name:

EPA (RCRA) Address:

AMERICAN BOILER TANK & WELDING CO INC

53 PLEASANT ST

AMERICAN BOILER TANK & WELDING CO INC

53 PLEASANT ST

ALBANY, NY 12207

ALBANY, NY 12207

Facility Id: NYN008022790

TT-Id: 740A-0071-563

MAP LOCATION INFORMATION

Site location mapped by: MANUAL MAPPING (3)

Approximate distance from property: 1002 feet to the N

ADDRESS CHANGE INFORMATION

Revised street: NO CHANGE

Revised zip code: NO CHANGE

US EPA RCRA Type: **CONDITIONALLY EXEMPT SMALL QUANTITY GENERATOR**

Land Disposal:

Receives offsite waste:

Storer:

Treatment facility:

Notification date: None Given

Incinerator:

Transporter:

Contact Name: WILLIAM NOVAK

Source Type: Implementer

Contact Phone:

Contact Info Date: 06/21/2010

NYS DEC Manifested Waste Summary:
 Waste Codes, Waste Units, and Transaction Types are only shown for the most recently reported year.

WASTE CODE	WASTE DESCRIPTION	WASTE AMOUNT	WASTE UNITS	TRANSACTION TYPE	YEAR	HISTORIC MAXIMUM AMOUNT	YEAR
------------	-------------------	--------------	-------------	------------------	------	-------------------------	------

NONE Site reported by US EPA. No hazardous waste activity reported by NYS.

Map Identification Number 337 	NYSDEC Name: NYSDEC Address: EPA (RCRA) Name: EPA (RCRA) Address:	LUCENT TECHNOLOGY 7 TIVOLI ST ALBANY, NY 12204 LUCENT TECHNOLOGIES INC 7 TIVOLI ST ALBANY, NY 12207	Facility Id: NYR000095653 TT-Id: 740A-0000-619
--	---	---	--

MAP LOCATION INFORMATION
 Site location mapped by: MANUAL MAPPING (3)
 Approximate distance from property: 1002 feet to the NNE

ADDRESS CHANGE INFORMATION
 Revised street: NO CHANGE
 Revised zip code: 12207

US EPA RCRA Type: GENERATOR TYPE NOT GIVEN
 Land Disposal: Receives offsite waste:
 Storer: Treatment facility:
 Contact Name: WILLIAM HAVEL Source Type: Implementer
 Contact Name: ARLENE MCHUGH Source Type: Notification
 Contact Name: WILLIAM HAVEL Source Type: Annual/Biennial Report

Notification date: 03/27/2001
 Incinerator:
 Transporter:
 Contact Phone: 908-582-7156 Contact Info Date: 01/01/2007
 Contact Phone: 973-606-2907 Contact Info Date: 03/27/2001
 Contact Phone: 908-582-7156 Contact Info Date: 02/06/2002

Historically listed as the following USEPA RCRA Generator Size(s) as well:
 LARGE QUANTITY GENERATOR

NYS DEC Manifested Waste Summary:
 Waste Codes, Waste Units, and Transaction Types are only shown for the most recently reported year.

WASTE CODE	WASTE DESCRIPTION	WASTE AMOUNT	WASTE UNITS	TRANSACTION TYPE	YEAR	HISTORIC MAXIMUM AMOUNT	YEAR
D002	Solid waste that exhibits the characteristic of corrosivity	3600	POUNDS	GENERATED	2001		

Map Identification Number 338



NYSDEC Name:

NYSDEC Address:

FLA TEX INC

16 TIVOLI STREET

ALBANY, NY 12207

Facility Id: NYP000880872

TT-Id: 740A-0000-855

MAP LOCATION INFORMATION

Site location mapped by: MANUAL MAPPING (3)

Approximate distance from property: 1019 feet to the N

ADDRESS CHANGE INFORMATION

Revised street: NO CHANGE

Revised zip code: NO CHANGE

US EPA RCRA (Resource Conservation and Recovery Act) information not reported; Site information reported by NYS DEC.

NYS DEC Manifested Waste Summary:

Waste Codes, Waste Units, and Transaction Types are only shown for the most recently reported year.

WASTE CODE	WASTE DESCRIPTION	WASTE AMOUNT	WASTE UNITS	TRANSACTION TYPE	YEAR	HISTORIC MAXIMUM AMOUNT	YEAR
D001	Solid waste that exhibits the characteristic of ignitability	1800	POUNDS	GENERATED	1988		

Map Identification Number 339



NYSDEC Name:

NYSDEC Address:

NYNEX

N SWAN & FIRST AVE

ALBANY, NY 12202

Facility Id: NYP000915256

TT-Id: 740A-0000-422

MAP LOCATION INFORMATION

Site location mapped by: MANUAL MAPPING (3)

Approximate distance from property: 1023 feet to the W

ADDRESS CHANGE INFORMATION

Revised street: N SWAN ST / 1ST ST

Revised zip code: 12210

US EPA RCRA (Resource Conservation and Recovery Act) information not reported; Site information reported by NYS DEC.

NYS DEC Manifested Waste Summary:

Waste Codes, Waste Units, and Transaction Types are only shown for the most recently reported year.

WASTE CODE	WASTE DESCRIPTION	WASTE AMOUNT	WASTE UNITS	TRANSACTION TYPE	YEAR	HISTORIC MAXIMUM AMOUNT	YEAR
D008	Lead	100	GALLONS	GENERATED	1994		

Map Identification Number 340



NYSDEC Name:

NYSDEC Address:

EPA (RCRA) Name:

EPA (RCRA) Address:

REFUSE DISPOSAL FACILITY

ORANGE ST & N HAWK ST

REFUSE DISPOSAL FACILITY

ORANGE ST & N HAWK ST

ALBANY, NY 12210

ALBANY, NY 12210

Facility Id: NYD986949618

TT-Id: 740A-0000-783

MAP LOCATION INFORMATION

Site location mapped by: ADDRESS MATCHING

Approximate distance from property: 1052 feet to the WSW

ADDRESS CHANGE INFORMATION

Revised street: ORANGE ST / N HAWK ST

Revised zip code: NO CHANGE

US EPA RCRA Type: GENERATOR TYPE NOT GIVEN

Land Disposal:

Storer:

Contact Name: GREG RUFF

Receives offsite waste:

Treatment facility:

Source Type: Notification

Notification date: 04/26/1991

Incinerator:

Transporter:

Contact Phone: 518-457-3666 Contact Info Date: 04/26/1991

Historically listed as the following USEPA RCRA Generator Size(s) as well:

LARGE QUANTITY GENERATOR

NYS DEC Manifested Waste Summary:

Waste Codes, Waste Units, and Transaction Types are only shown for the most recently reported year.

WASTE CODE	WASTE DESCRIPTION	WASTE AMOUNT	WASTE UNITS	TRANSACTION TYPE	YEAR	HISTORIC MAXIMUM AMOUNT	YEAR
------------	-------------------	--------------	-------------	------------------	------	-------------------------	------

NONE Site reported by US EPA. No hazardous waste activity reported by NYS.

Map Identification Number 341



NYSDEC Name:

NYSDEC Address:

EPA (RCRA) Name:

EPA (RCRA) Address:

ARNOFF MOVING & STORAGE

991 BROADWAY STE 207

ARNOFF MOVING & STORAGE

NORTH ELM STREET

ALBANY, NY 12207

MILLERTON, NY 12546

Facility Id: NYR000135004

TT-Id: 740A-0001-308

MAP LOCATION INFORMATION

Site location mapped by: MANUAL MAPPING (3)

Approximate distance from property: 1095 feet to the NNE

ADDRESS CHANGE INFORMATION

Revised street: 991 BROADWAY

Revised zip code: 12204


Special Note(s): The New York State Department of Environmental Conservation and the U. S. Environmental Protection Agency have reported different locations for this hazardous waste identification number. Available information for both locations is summarized below.

US EPA RCRA Type: SMALL QUANTITY GENERATOR Notification date: 10/17/2005
 Land Disposal: Receives offsite waste: Incinerator:
 Storer: Treatment facility: Transporter:
 Contact Name: MATTHEW DEMARS Source Type: Implementer Contact Phone: 845-705-0811 Contact Info Date: 01/01/2007
 Contact Name: MATTHEW DEMARS Source Type: Notification Contact Phone: 845-705-0811 Contact Info Date: 10/17/2005
 Contact Name: MATTHEW DEMARS Source Type: Annual/Biennial Report Contact Phone: 845-705-0811 Contact Info Date: 04/06/2006

Historically listed as the following USEPA RCRA Generator Size(s) as well:
 LARGE QUANTITY GENERATOR

NYS DEC Manifested Waste Summary:
 Waste Codes, Waste Units, and Transaction Types are only shown for the most recently reported year.

WASTE CODE	WASTE DESCRIPTION	WASTE AMOUNT	WASTE UNITS	TRANSACTION TYPE	YEAR	HISTORIC MAXIMUM AMOUNT	YEAR
More than one waste code was reported for the following waste amount:		15	GALLONS	GENERATED	2008	30	2007
D001	Solid waste that exhibits the characteristic of ignitability						
D039	Tetrachloroethylene						
D001	Solid waste that exhibits the characteristic of ignitability	15	GALLONS	GENERATED	2006		
B004	PCB Articles containing 50 ppm or greater of PCBs but less than 500 ppm PCBs.	4821	KILOGRAMS	GENERATED	2005		

Map Identification Number 342 **NYSDEC Name: VENNARDS SUNOCO** **Facility Id: NYD000695833**
 NYSDEC Address: 435 N PEARL ST ALBANY, NY 12204 TT-Id: 740A-0001-153
 EPA (RCRA) Name: VENNARDS SUNOCO
 EPA (RCRA) Address: 435 N PEARL ST ALBANY, NY 12204-1525

MAP LOCATION INFORMATION
 Site location mapped by: MANUAL MAPPING (4)
 Approximate distance from property: 1133 feet to the N

ADDRESS CHANGE INFORMATION
 Revised street: NO CHANGE
 Revised zip code: 12210


US EPA RCRA Type: GENERATOR TYPE NOT GIVEN Notification date: 10/13/1992
 Land Disposal: Receives offsite waste: Incinerator:
 Storer: Treatment facility: Transporter:
 Contact Name: RICHARD B SLOTE Source Type: Notification Contact Phone: 518-274-0582 Contact Info Date: 10/13/1992

Historically listed as the following USEPA RCRA Generator Size(s) as well:
 SMALL QUANTITY GENERATOR

NYS DEC Manifested Waste Summary:
 Waste Codes, Waste Units, and Transaction Types are only shown for the most recently reported year.

WASTE CODE	WASTE DESCRIPTION	WASTE AMOUNT	WASTE UNITS	TRANSACTION TYPE	YEAR	HISTORIC MAXIMUM AMOUNT	YEAR
------------	-------------------	--------------	-------------	------------------	------	-------------------------	------

NONE Site reported by US EPA. No hazardous waste activity reported by NYS.

Map Identification Number 343	NYSDEC Name:	MICKEY VENNARDS SUNOCO	Facility Id: NYU005001615
	NYSDEC Address:	435 N PEARL ST	ALBANY, NY 12204
	EPA (RCRA) Name:	MICKEY VENNARDS SUNOCO	TT-Id: 740A-0000-945
	EPA (RCRA) Address:	435 N PEARL ST	ALBANY, NY 12204

MAP LOCATION INFORMATION
 Site location mapped by: MANUAL MAPPING (4)
 Approximate distance from property: 1133 feet to the N

ADDRESS CHANGE INFORMATION
 Revised street: NO CHANGE
 Revised zip code: NO CHANGE

US EPA RCRA Type: GENERATOR TYPE NOT GIVEN
 Land Disposal: Receives offsite waste:
 Storer: Treatment facility:
 Contact Name: MICKEY VENNARO Source Type: Notification

Notification date: None Given
 Incinerator:
 Transporter:
 Contact Phone: 518-462-1071 Contact Info Date: 0

Historically listed as the following USEPA RCRA Generator Size(s) as well:
 CONDITIONALLY EXEMPT SMALL QUANTITY GENERATOR

NYS DEC Manifested Waste Summary:
 Waste Codes, Waste Units, and Transaction Types are only shown for the most recently reported year.

WASTE CODE	WASTE DESCRIPTION	WASTE AMOUNT	WASTE UNITS	TRANSACTION TYPE	YEAR	HISTORIC MAXIMUM AMOUNT	YEAR
------------	-------------------	--------------	-------------	------------------	------	-------------------------	------

NONE Site reported by US EPA. No hazardous waste activity reported by NYS.

Map Identification Number 344



NYSDEC Name:

NYSDEC Address:
EPA (RCRA) Name:
EPA (RCRA) Address:

NEW YORK STATE DEPT OF SOCIAL SVCES

67 NORTH PEARL ST
NYS DEPARTMENT OF SOCIAL SERVICES
67 N PEARL ST

ALBANY, NY 12243

ALBANY, NY 12243

Facility Id: NYD987012119

TT-Id: 740A-0001-349

MAP LOCATION INFORMATION

Site location mapped by: MANUAL MAPPING (4)
Approximate distance from property: 1200 feet to the SW

ADDRESS CHANGE INFORMATION

Revised street: NO CHANGE
Revised zip code: 12207

US EPA RCRA Type: GENERATOR TYPE NOT GIVEN

Land Disposal: Receives offsite waste:

Storer: Treatment facility:

Contact Name: HAL RATHBUN

Contact Name: HAL RATHBUN

Source Type: Implementer

Source Type: Notification

Notification date: 08/12/1992

Incinerator:

Transporter:

Contact Phone: 518-474-9523

Contact Phone: 518-474-9523

Contact Info Date: 01/01/2007

Contact Info Date: 08/12/1992

Historically listed as the following USEPA RCRA Generator Size(s) as well:
CONDITIONALLY EXEMPT SMALL QUANTITY GENERATOR

NYS DEC Manifested Waste Summary:

Waste Codes, Waste Units, and Transaction Types are only shown for the most recently reported year.

WASTE CODE	WASTE DESCRIPTION	WASTE AMOUNT	WASTE UNITS	TRANSACTION TYPE	YEAR	HISTORIC MAXIMUM AMOUNT	YEAR
D002	Solid waste that exhibits the characteristic of corrosivity	15	GALLONS	GENERATED	1997	30	1994
D011	Silver	15	GALLONS	GENERATED	1997	30	1994

Map Identification Number 345



NYSDEC Name:

NYSDEC Address:
EPA (RCRA) Name:
EPA (RCRA) Address:

ERASTUS CORNING RIVERFRONT PARK

QUAY ST & MAIDEN LANE
ERASTUS CORNING RIVERFRONT PARK
QUAY ST & MAIDEN LANE
COLUMBIA ST

ALBANY, NY 12207

ALBANY, NY 12207

Facility Id: NYR000134429

TT-Id: 740A-0075-588

MAP LOCATION INFORMATION

Site location mapped by: MANUAL MAPPING – LARGE SITE
Approximate distance from property: 1222 feet to the S

ADDRESS CHANGE INFORMATION


Revised street: QUAY ST / MAIDEN LN
Revised zip code: NO CHANGE

US EPA RCRA Type: **CONDITIONALLY EXEMPT SMALL QUANTITY GENERATOR** Notification date: 09/09/2005
 Land Disposal: Receives offsite waste: Incinerator:
 Storer: Treatment facility: Transporter:
 Contact Name: JOSEPH MONTANA Source Type: Implementer Contact Phone: 518-434-5265 Contact Info Date: 01/01/2007
 Contact Name: JOSEPH MONTANA Source Type: Notification Contact Phone: 518-434-5265 Contact Info Date: 09/09/2005

Historically listed as the following USEPA RCRA Generator Size(s) as well:
SMALL QUANTITY GENERATOR

NYS DEC Manifested Waste Summary:
 Waste Codes, Waste Units, and Transaction Types are only shown for the most recently reported year.

WASTE CODE	WASTE DESCRIPTION	WASTE AMOUNT	WASTE UNITS	TRANSACTION TYPE	YEAR	HISTORIC MAXIMUM AMOUNT	HISTORIC MAXIMUM YEAR
D008	Lead	1200	POUNDS	GENERATED	2005		

Map Identification Number 346  **NYSDEC Name:** **NYS SHERIDAN AVENUE FACILITY** **Facility Id: NY0000873216**
 NYSDEC Address: 79 SHERIDAN AVE ALBANY, NY 12210 TT-Id: 740A-0000-684
 EPA (RCRA) Name: NYS SHERIDAN AVENUE FACILITY
 EPA (RCRA) Address: 79 SHERIDAN AVE ALBANY, NY 12210-2426

MAP LOCATION INFORMATION
 Site location mapped by: ADDRESS MATCHING
 Approximate distance from property: 1264 feet to the WSW

ADDRESS CHANGE INFORMATION
 Revised street: NO CHANGE
 Revised zip code: NO CHANGE

US EPA RCRA Type: **GENERATOR TYPE NOT GIVEN** Notification date: 01/09/1995
 Land Disposal: Receives offsite waste: Incinerator:
 Storer: Treatment facility: Transporter:
 Contact Name: LOUIS FAZZONE Source Type: Notification Contact Phone: 518-474-3249 Contact Info Date: 01/09/1995

Historically listed as the following USEPA RCRA Generator Size(s) as well:
LARGE QUANTITY GENERATOR

NYS DEC Manifested Waste Summary:
 Waste Codes, Waste Units, and Transaction Types are only shown for the most recently reported year.

WASTE CODE	WASTE DESCRIPTION	WASTE AMOUNT	WASTE UNITS	TRANSACTION TYPE	YEAR	HISTORIC MAXIMUM AMOUNT	HISTORIC MAXIMUM YEAR
NONE	Site reported by US EPA. No hazardous waste activity reported by NYS.						

Map Identification Number 347



NYSDEC Name:

NYSDEC Address:

EPA (RCRA) Name:

EPA (RCRA) Address:

NEW YORK STATE OFFICE OF GENERAL SERVICE

79 SHERIDAN AVE – POWER PLANT

NYS OGS SHERIDAN STEAM PLANT

79 SHERIDAN AVE

ALBANY, NY 12210

ALBANY, NY 12210-2426

Facility Id: NYD986990398

TT-Id: 740A-0000-391

MAP LOCATION INFORMATION

Site location mapped by: ADDRESS MATCHING

Approximate distance from property: 1264 feet to the WSW

ADDRESS CHANGE INFORMATION

Revised street: 79 SHERIDAN AVE

Revised zip code: NO CHANGE

US EPA RCRA Type: SMALL QUANTITY GENERATOR

Land Disposal:

Receives offsite waste:

Storer:

Treatment facility:

Notification date: 01/07/1992

Incinerator:

Transporter:

Contact Name: WAYNE SCHILLINGER

Source Type: Implementer

Contact Phone: 518-474-3175

Contact Info Date: 01/01/2007

Contact Name: WAYNE SCHILLINGER

Source Type: Notification

Contact Phone: 518-474-3175

Contact Info Date: 02/14/2006

Contact Name: ROBERT C ANTENUCCI

Source Type: Annual/Biennial Report

Contact Phone: 518-474-3175

Contact Info Date: 01/01/2001

Historically listed as the following USEPA RCRA Generator Size(s) as well:

LARGE QUANTITY GENERATOR

CONDITIONALLY EXEMPT SMALL QUANTITY GENERATOR

US EPA RCRA Violations:

Violation Type: Generators – General

Violation Number: 0001 Location: NY

Former Citation:

Responsible Agency: STATE

Violation Determination Date: 07/21/1999

Violation Return to Compliance: 11/16/1999

NYS DEC Manifested Waste Summary:

Waste Codes, Waste Units, and Transaction Types are only shown for the most recently reported year.

WASTE CODE	WASTE DESCRIPTION	WASTE AMOUNT	WASTE UNITS	TRANSACTION TYPE	YEAR	HISTORIC MAXIMUM AMOUNT	YEAR
More than one waste code was reported for the following waste amount:		800	POUNDS	GENERATED	2006		
D001	Solid waste that exhibits the characteristic of ignitability						
D035	Methyl ethyl ketone						
F002	Spent halogenated solvents	50	GALLONS	GENERATED	2004		
D002	Solid waste that exhibits the characteristic of corrosivity	130	GALLONS	GENERATED	2003	880	2002
D002	Solid waste that exhibits the characteristic of corrosivity	500	POUNDS	GENERATED	2003		
D043	Vinyl chloride	20	POUNDS	GENERATED	2003		

NYS DEC Manifested Waste Transactions for NYD986990398 continued ---

WASTE CODE	WASTE DESCRIPTION	WASTE AMOUNT	WASTE UNITS	TRANSACTION TYPE	YEAR	HISTORIC MAXIMUM AMOUNT	YEAR
F002	Spent halogenated solvents	600	POUNDS	GENERATED	2003		
D001	Solid waste that exhibits the characteristic of ignitability	55	GALLONS	GENERATED	2001	360	1996
D006	Cadmium	19760	POUNDS	GENERATED	2000		
D008	Lead	88	CUBIC YDS	GENERATED	1999		
F001	Spent halogenated solvents used in degreasing	200	POUNDS	GENERATED	1996		
D006	Cadmium	334	CUBIC YDS	GENERATED	1995		

Map Identification Number 348



EPA (RCRA) Name:
EPA (RCRA) Address:
NYSDEC Name:
NYSDEC Address:

AFFORDABLE ALTERATIONS PARKER
 146 CLINTON AVE
 AFFORDABLE ALTERATIONS
 1924 ELIZABETH ST

ALBANY, NY 12210-2412

SCHENECTADY, NY 12303

Facility Id: NYR000060137
 TT-Id: 740A-0061-875

MAP LOCATION INFORMATION

Site location mapped by: ADDRESS MATCHING
 Approximate distance from property: 1280 feet to the W

ADDRESS CHANGE INFORMATION

Revised street: NO CHANGE
 Revised zip code: NO CHANGE

Special Note(s): The New York State Department of Environmental Conservation and the U. S. Environmental Protection Agency have reported different locations for this hazardous waste identification number. Available information for both locations is summarized below.

US EPA RCRA Type: GENERATOR TYPE NOT GIVEN

Notification date: 09/11/1998

Land Disposal: Receives offsite waste:
 Storer: Treatment facility:

Incinerator:
 Transporter:

Contact Name: EDWARD HAMIL Source Type: Implementer
 Contact Name: EDWARD HAMIL Source Type: Notification

Contact Phone: 518-424-7836 Contact Info Date: 01/01/2007
 Contact Phone: 518-424-7836 Contact Info Date: 09/11/1998

Historically listed as the following USEPA RCRA Generator Size(s) as well:
 SMALL QUANTITY GENERATOR

NYS DEC Manifested Waste Summary:

Waste Codes, Waste Units, and Transaction Types are only shown for the most recently reported year.

WASTE CODE	WASTE DESCRIPTION	WASTE AMOUNT	WASTE UNITS	TRANSACTION TYPE	YEAR	HISTORIC MAXIMUM AMOUNT	YEAR
D001	Solid waste that exhibits the characteristic of ignitability	1200	POUNDS	GENERATED	1998		

Map Identification Number 349



EPA (RCRA) Name:

EPA (RCRA) Address:

NYSDEC Name:

NYSDEC Address:

ALBANY COUNTY SPRUCE STREET GARAGE

3 SPRUCE ST

ALBANY COUNTY DEPT GENERAL SERVICES

112 STATE ST

ALBANY, NY 12207

ALBANY, NY 12207

Facility Id: NYR000081562

TT-Id: 740A-0058-875

MAP LOCATION INFORMATION

Site location mapped by: MANUAL MAPPING (3)

Approximate distance from property: 1288 feet to the WSW

ADDRESS CHANGE INFORMATION

Revised street: NO CHANGE

Revised zip code: NO CHANGE

Special Note(s): The New York State Department of Environmental Conservation and the U. S. Environmental Protection Agency have reported different locations for this hazardous waste identification number. Available information for both locations is summarized below.

US EPA RCRA Type: GENERATOR TYPE NOT GIVEN

Notification date: 04/26/2000

Land Disposal:

Receives offsite waste:

Incinerator:

Storer:

Treatment facility:

Transporter:

Contact Name: JUSTIN BRENNAN PE

Source Type: Implementer

Contact Phone: 518-447-4970

Contact Info Date: 01/01/2007

Contact Name: JUSTIN BRENNAN PE

Source Type: Notification

Contact Phone: 518-447-4970

Contact Info Date: 04/26/2000

Historically listed as the following USEPA RCRA Generator Size(s) as well:

SMALL QUANTITY GENERATOR

NYS DEC Manifested Waste Summary:

Waste Codes, Waste Units, and Transaction Types are only shown for the most recently reported year.

WASTE CODE	WASTE DESCRIPTION	WASTE AMOUNT	WASTE UNITS	TRANSACTION TYPE	YEAR	HISTORIC MAXIMUM AMOUNT	YEAR
B007	Other PCB Wastes including contaminated soil, solids, sludges, clothing, etc.	600	POUNDS	GENERATED	2000		
D008	Lead	640	POUNDS	GENERATED	2000		



CHEMICAL STORAGE FACILITIES IDENTIFIED WITHIN THE 1/4 MILE SEARCH RADIUS

PLEASE NOTE: * Compass directions can vary substantially for sites located very close to the subject property address.

Map Identification Number 350 **SHERIDAN STEAM PLANT**
 79 SHERIDAN AVE

ALBANY, NY 12210

Facility Id: 4-000023
 TT-Id: 780A-0000-054

MAP LOCATION INFORMATION

Site location mapped by: ADDRESS MATCHING
 Approximate distance from property: 1253 feet to the WSW

ADDRESS CHANGE INFORMATION

Revised street: NO CHANGE
 Revised zip code: NO CHANGE

Expiration Date of the facility's registration certificate:
 Site Type: Utility (Other than Municipal)

Site Status: Unregulated/Closed

NOTE: The following detailed facility and tank information has not been made publicly available by the NYSDEC since 1/1/2002.

Owner Name: SHERIDAN STEAM PLANT
 Owner Address: 79 SHERIDAN AVE. ALBANY, NY 12210
 Operator Name: ROBERT C. ANTENUCCI Facility Phone #: (518) 474-3175

TANK NUMBER	TANK STATUS	CHEMICAL NAME	CAPACITY GALLONS	TANK LOCATION	INSTALL DATE	DATE CLOSED
012	CLOSED-IN PLACE	CYCLOHEXYLAMINE	500	ABOVEGROUND ON LEGS RACKS ETC	06/80	00/00
013	CLOSED-REMOVED	TETRACHLOROETHYLENE	500	ABOVEGROUND ON LEGS RACKS ETC	02/83	00/97

Toxicity Information Summary

CHEMICAL NAME	CAS-NO	ACUTE TOX	TUMOR TOX	MUTAG TOX	REPRO TOX	IRRIT TOX	MCL
CYCLOHEXYLAMINE	108918	X	X	X	X	X	50 ug/L
TETRACHLOROETHYLENE	127184	X	X	X	X	X	5 ug/L



NO HAZARDOUS SUBSTANCE WASTE DISPOSAL SITES IDENTIFIED WITHIN 1/2 MILE SEARCH RADIUS



TOXIC AIR, LAND AND WATER RELEASES IDENTIFIED WITHIN 1/4 MILE SEARCH RADIUS

PLEASE NOTE: * Compass directions can vary substantially for sites located very close to the subject property address.

Map Identification Number 351

CMP INDUSTRIES INC
413 NORTH PEARL STRE

ALBANY, 12207

EPA Tri Id: 12207CMPND413NO
NYSDEC Facility Id: 010230
TT-Id: 860A-0000-095

MAP LOCATION INFORMATION

Site location mapped by: MANUAL MAPPING (3)
Approximate distance from property: 459 feet to the N

ADDRESS CHANGE INFORMATION

Revised street: 413 N PEARL ST
Revised zip code: NO CHANGE

Source: NYSDEC

CHEMICAL
NAME

AMOUNT
(LBS/YR) YEAR RELEASE
TYPE

MAXIMUM
AMOUNT
STORED (LBS)

NO CHEMICAL INFORMATION GIVEN FOR THIS SITE.

Map Identification Number 352

CMP IND. INC.
413 N. PEARL ST.

ALBANY, NY 12207

EPA Tri Id: 12207CMPND413NP
TT-Id: 860A-0000-046

Mail Name:
Mail Address:

ALBANY, NY 12207

MAP LOCATION INFORMATION

Site location mapped by: MANUAL MAPPING (3)
Approximate distance from property: 459 feet to the N

ADDRESS CHANGE INFORMATION

Revised street: NO CHANGE
Revised zip code: NO CHANGE

Source: EPA

EPA Facility Status: OPEN

CHEMICAL
NAME

AMOUNT
(LBS/YR) YEAR RELEASE
TYPE

MAXIMUM
AMOUNT
STORED (LBS)

NO CHEMICAL INFORMATION GIVEN FOR THIS SITE.



WASTEWATER DISCHARGES IDENTIFIED WITHIN 1/4 MILE SEARCH RADIUS

PLEASE NOTE: * Compass directions can vary substantially for sites located very close to the subject property address.

Map Identification Number 353



N.E. SOLITE CORP
ONE STEUBEN PL

ALBANY, NY 12201

Facility Id: NYU300031
TT-Id: 880A-0005-243

MAP LOCATION INFORMATION

Site location mapped by: MANUAL MAPPING (3)
Approximate distance from property: 1236 feet to the SW

ADDRESS CHANGE INFORMATION

Revised street: NO CHANGE
Revised zip code: NO CHANGE

Standard Industrial Code Description	Facility Type	Discharge Indicator	Facility Status	Permit Issued Date	Permit Expiration Date	Date Permit First Issued
	OTHER	MINOR	ACTIVE			



AIR DISCHARGE FACILITIES IDENTIFIED WITHIN THE 1/4 MILE SEARCH RADIUS

PLEASE NOTE: * Compass directions can vary substantially for sites located very close to the subject property address.

Map Identification Number 354



GSA-FEDERAL BUILDING
CLINTON & NO. PEARL

ALBANY, NY 12207

Facility Id: 3600100046

State-county CDS Id: 3600100046

State-county NED id:
TT-ID: 900A-0000-071

MAP LOCATION INFORMATION

Site location mapped by: MANUAL MAPPING (3)
Approximate distance from property: 152 feet to the SW*

ADDRESS CHANGE INFORMATION

Revised street: CLINTON AV / N PEARL ST
Revised zip code: NO CHANGE

CDS-ID: 00046 NED-ID: None Given
Plant Phone #1: None Given Plant Phone #2: None Given
Operating Status: PERMANENTLY CLOSED
EPA Classification:
State Classification: POTENTIAL UNCONTROLLED EMISSIONS < 100 TONS/YEAR
EPA Plant Compliance Status:
State Plant Compliance Status: NO APPLICABLE STATE REGULATION

EPA-ID: NY6470090113

FINDS-ID: None Given

AIR PROGRAM INFORMATION

Regulatory Air Program: SIP SOURCE

Program Status: PERMANENTLY CLOSED

POLLUTANT INFORMATION

Pollutant: DEFAULT POLLUTANT FROM CDS
State Pollutant Compliance for this pollutant: NO APPLICABLE STATE REGULATION

Map Identification Number 355



ARBOR HILL ELEMENTAR
ARBOR DR

ALBANY, NY 12207

Facility Id: 3600100099

State-county CDS Id: 3600100099

State-county NED id:
TT-ID: 900A-0000-109

MAP LOCATION INFORMATION

Site location mapped by: MANUAL MAPPING (3)
Approximate distance from property: 384 feet to the NNW

ADDRESS CHANGE INFORMATION

Revised street: NO CHANGE
Revised zip code: NO CHANGE

CDS-ID: 00099 NED-ID: None Given EPA-ID: NYD137967394 FINDS-ID: None Given
 Plant Phone #1: (518)462-7165 Plant Phone #2: None Given
 Operating Status: OPERATING
 EPA Classification:
 State Classification: POTENTIAL UNCONTROLLED EMISSIONS < 100 TONS/YEAR
 EPA Plant Compliance Status:
 State Plant Compliance Status: IN COMPLIANCE – CERTIFICATION

AIR PROGRAM INFORMATION

Regulatory Air Program: SIP SOURCE

Program Status: OPERATING

POLLUTANT INFORMATION

Pollutant: CARBON MONOXIDE
 State Pollutant Compliance for this pollutant: IN COMPLIANCE – CERTIFICATION
 Pollutant: NITROGEN DIOXIDE
 State Pollutant Compliance for this pollutant: IN COMPLIANCE – CERTIFICATION
 Pollutant: TOTAL PARTICULATE MATTER
 State Pollutant Compliance for this pollutant: IN COMPLIANCE – CERTIFICATION
 Pollutant: SULFUR DIOXIDE
 State Pollutant Compliance for this pollutant: IN COMPLIANCE – CERTIFICATION
 Pollutant: VOLATILE ORGANIC COMPOUNDS
 State Pollutant Compliance for this pollutant: IN COMPLIANCE – CERTIFICATION

Map Identification Number 356



CMP INDUSTRIES INC

413 NORTH PEARL STREET

ALBANY, NY 12207

Facility Id: 3600100145

State-county CDS Id: 3600100145

State-county NED id:

TT-ID: 900A-0000-055

MAP LOCATION INFORMATION

Site location mapped by: MANUAL MAPPING (3)
 Approximate distance from property: 455 feet to the N

ADDRESS CHANGE INFORMATION

Revised street: NO CHANGE
 Revised zip code: NO CHANGE

CDS-ID: 00145 NED-ID: None Given EPA-ID: NYD002064319 FINDS-ID: None Given
 Plant Phone #1: (518)434-3147 Plant Phone #2: None Given
 Operating Status: OPERATING
 EPA Classification: POTENTIAL UNCONTROLLED EMISSIONS < 100 TONS/YEAR
 State Classification: POTENTIAL UNCONTROLLED EMISSIONS < 100 TONS/YEAR
 EPA Plant Compliance Status:
 State Plant Compliance Status: IN COMPLIANCE – CERTIFICATION

AIR PROGRAM INFORMATION

Regulatory Air Program: SIP SOURCE
 Regulatory Air Program: NESHAP

Program Status: OPERATING
 Program Status: TEMPORARILY CLOSED

POLLUTANT INFORMATION

Pollutant: ASBESTOS
 State Pollutant Compliance for this pollutant: IN COMPLIANCE – CERTIFICATION
 Pollutant: BERYLLIUM
 State Pollutant Compliance for this pollutant: IN COMPLIANCE – INSPECTION
 Pollutant: NITROGEN DIOXIDE
 State Pollutant Compliance for this pollutant: IN COMPLIANCE – CERTIFICATION
 Pollutant: TOTAL PARTICULATE MATTER
 State Pollutant Compliance for this pollutant: IN COMPLIANCE – CERTIFICATION
 Pollutant: SULFUR DIOXIDE
 State Pollutant Compliance for this pollutant: IN COMPLIANCE – CERTIFICATION
 Pollutant: VOLATILE ORGANIC COMPOUNDS
 State Pollutant Compliance for this pollutant: IN COMPLIANCE – INSPECTION

Map Identification Number 357

SHERIDAN STEAM PLANT
79 SHERIDAN AVE

ALBANY, NY 12210

Facility Id: 3600100095

State-county CDS Id: 3600100095
State-county NED id: 360010516
TT-ID: 900A-0000-049

MAP LOCATION INFORMATION

Site location mapped by: ADDRESS MATCHING
Approximate distance from property: 1253 feet to the WSW

ADDRESS CHANGE INFORMATION

Revised street: NO CHANGE
Revised zip code: NO CHANGE

CDS-ID: 00095 NED-ID: 0516
 Plant Phone #1: None Given Plant Phone #2: (518)474-3175
 Operating Status: OPERATING
 EPA Classification: ACT OR POTENTIAL CONTROLLED EMISSIONS >100 TONS/YR AS PER ALABAMA POWER DECISION
 State Classification: ACTUAL OR POTENTIAL EMISSIONS ARE ABOVE THE APPLICABLE MAJOR SOURCE THRESHOLDS
 EPA Plant Compliance Status:
 State Plant Compliance Status: MEETING COMPLIANCE SCHEDULE

EPA-ID: NYD980290142 FINDS-ID: None Given

AIR PROGRAM INFORMATION

Regulatory Air Program: SIP SOURCE Program Status: OPERATING
 Regulatory Air Program: PSD Program Status: OPERATING
 Regulatory Air Program: NSPS Program Status: UNDER CONSTRUCTION
 Regulatory Air Program: TITLE V PERMITS Program Status: OPERATING

POLLUTANT INFORMATION

Pollutant: CARBON MONOXIDE
 State Pollutant Compliance for this pollutant: IN COMPLIANCE – CERTIFICATION
 Pollutant: CARBON MONOXIDE
 State Pollutant Compliance for this pollutant: NO APPLICABLE STATE REGULATION
 Pollutant: TOTAL HYDROCARBONS
 State Pollutant Compliance for this pollutant: NO APPLICABLE STATE REGULATION

Pollutant: NITROGEN DIOXIDE
State Pollutant Compliance for this pollutant: IN COMPLIANCE – CERTIFICATION

Pollutant: NITROGEN DIOXIDE
State Pollutant Compliance for this pollutant: NO APPLICABLE STATE REGULATION

Pollutant: TOTAL PARTICULATE MATTER
State Pollutant Compliance for this pollutant: IN COMPLIANCE – SOURCE TEST

Pollutant: TOTAL PARTICULATE MATTER
State Pollutant Compliance for this pollutant: IN COMPLIANCE – CERTIFICATION

Pollutant: TOTAL PARTICULATE MATTER
State Pollutant Compliance for this pollutant: MEETING COMPLIANCE SCHEDULE

Pollutant: SULFUR DIOXIDE
State Pollutant Compliance for this pollutant: IN COMPLIANCE – INSPECTION

Pollutant: SULFUR DIOXIDE
State Pollutant Compliance for this pollutant: IN COMPLIANCE – CERTIFICATION

Pollutant: SULFUR DIOXIDE
State Pollutant Compliance for this pollutant: NO APPLICABLE STATE REGULATION

Pollutant: VOLATILE ORGANIC COMPOUNDS
State Pollutant Compliance for this pollutant: IN COMPLIANCE – CERTIFICATION



CIVIL & ADMINISTRATIVE ENFORCEMENT DOCKET FACILITIES IDENTIFIED WITHIN 1/4 MILE SEARCH RADIUS

PLEASE NOTE: * Compass directions can vary substantially for sites located very close to the subject property address.

Map Identification Number 358

UNITED FOOD SVC INC
875 BROADWAY

ALBANY, NY 12207

Facility Id: NY0002021632
TT-Id: 920A-0000-012

MAP LOCATION INFORMATION

Site location mapped by: MANUAL MAPPING (3)
Approximate distance from property: 0 feet

ADDRESS CHANGE INFORMATION

Revised street: NO CHANGE
Revised zip code: NO CHANGE

=====

ADMINISTRATIVE DOCKET CASE INFORMATION

=====

DOCKET CASE #	COURT DOCKET NUMBER	DATE ISSUED	DATE FINAL ORDER ISSUED	CASE NAME
02-1997-0344	II EPCRA-SUP-97-0204	09-04-1997	09-29-1997	UNITED FOOD SERVICE INC.

DEFENDANT NAME(S): UNITED FOOD SERVICE INC.

LAW(S) VIOLATED

Emergency Planning & Community Right to Know Act – Section 312

DISPOSITION OF CASE

Consent instrument with penalty

FEDERAL PENALTY ASSESSED 2000 COST RECOVERY AWARDED

TYPE OF VIOLATION(S)

Violations Of Reporting Requirements

TYPE OF POLLUTANT(S)

SULFURIC ACID

Map Identification Number 359

C M P INDUSTRIES
413 NORTH PEARL ROAD

ALBANY, NY 12207

Facility Id: NYD982716318
TT-Id: 920A-0000-027

MAP LOCATION INFORMATION

Site location mapped by: MANUAL MAPPING (3)
Approximate distance from property: 461 feet to the N

ADDRESS CHANGE INFORMATION

Revised street: 413 N PEARL ST
Revised zip code: NO CHANGE

=====
ADMINISTRATIVE DOCKET CASE INFORMATION
=====

DOCKET CASE #	COURT DOCKET NUMBER	DATE ISSUED	DATE FINAL ORDER ISSUED	CASE NAME
02-1994-0085	EPCRA- 94-0211	03-11-1994	06-10-1994	CMP INDUSTRIES

DEFENDANT NAME(S): CMP INDUSTRIES

LAW(S) VIOLATED

Emergency Planning & Community Right to Know Act – Section 313

DISPOSITION OF CASE

Consent instrument with penalty

FEDERAL PENALTY ASSESSED COST RECOVERY AWARDED
2500

TYPE OF VIOLATION(S)

Violations Of Reporting Requirements

TYPE OF POLLUTANT(S)

Type of pollutant(s) not listed

U.S. EPA EMERGENCY RESPONSE NOTIFICATION SYSTEM (ERNS) SPILLS
 AT THE LOCATION OR POTENTIALLY AT THE LOCATION OF
 Livingston Avenue Bridge - Section 1
 Albany, NY

* Any ERNS Spills listed below are NOT mapped in this report *

ONSITE ERNS (A count of these spills can be found in the distance interval table):

Spill Number (ID): 281811

Spill Date: 08/13/1992

Location: 116 WATER ST BRIDGE ON I-787 NEAR THE CORNING PRESERVE
 Spill City: ALBANY NY 12207

Material Spilled	Quantity Spilled	Units	Pounds	Quantity Released in Water	Units	Casno
PAINT FUMES	0.00	UNK	0.00	0.00	UNK	

Potentially Responsible Party (Discharger):
 Discharger Address:

Dun and Bradstreet Number: Organization Type: UNKNOWN

Medium(s) Affected:
 Air: T Land: F Water: F Groundwater: F Contained within Fixed Facility: F Other: F
 Waterway Affected:
 Damages Incurred: F Estimated Cost of Property Damage: \$0.00

Cause(s):
 Transportation Accident: F Equipment Failure: F
 Operator Error: F Natural Phenomenon: F
 Dumping: F Other Cause: T
 Unknown: F

Cause of the incident: Source of Release:
 Type of Transportation Involved: FIXED FACILITY

Action: NONE

Description: PAINTING PERSONS USING PAINT/FUMES DRIFTING AROUND CALLERS BUSINESS

Miscellaneous: CALLER SAID HE CANNOT GO OUTSIDE BECAUSE THE FUMES ARE SO STRONG. PERSONS USING PAINT HAND ROLLERS/FUMES FROM PAINTING DRIFTING AROUND THE CALLERS PLACE OF BUSINESS.

Spill Number (ID): 546093

Spill Date: 07/24/1997

Location: MILLWORK SPECIALTIES INC 45 LEARNED ST
 Spill City: ALBANY NY

Material	Quantity	Units	Pounds	Quantity Released	Units	Casno
----------	----------	-------	--------	-------------------	-------	-------

96	19982	CAPT OF TUG MOBILE 8	ALBANY	
98	201476	26 RAILROAD AVE.	ALBANY	
101	2072	NOT SURE WHICH STATION GASOLINE ODOR IS COMING FRO		
102	2088	INTERSEC.PINE AND NORTH PEARL ST	ALBANY	
103	210409	26 RAILROAD AVE	ALBANY	
110	223919	HUDSON RIVER 1 MI N OF COEYMANS BARGE LOADING FACI	ALBANY	
112	227526	SARILLO BROS TERMINAL ALBANY	ALBANY	
121	232469	50 CHRUCH ST	ALBANY	
137	235525	LOCK #2	ALBANY	
194	252574	MOBIL OIL HUDSON RIVER	ALBANY	
195	252802	CIBRO PETROLEUM TERMINAL	ALBANY	
327	288216	CIBRO TERMINAL HUDSON RIVER	ALBANY	
328	288217	CIBRO TERMINAL HUDSON RIVER	ALBANY	
334	290227	HUDSON RIVER CIBRO TERMINAL	ALBANY	
336	290756	HUDSON RIVER	ALBANY	
337	290883	22 MILES SOUTH OF ALBANY	ALBANY	12201
346	294171	CIBRO ALBANY TERMINAL	ALBANY	
350	307363	50 CHURCH ST	ALBANY	
351	307454	HUDSON RIVER 50 CHURCH ST	ALBANY	12202
352	311314	1ST DRUM LOCATED NEAR BREAK NECK PT	UNKNOWN	
353	312664	50 CHURCH ST	ALBANY	12202
355	315627	DOCK NO.3	ALBANY	
359	324473	26 RAILROAD AVE	ALBANY	
360	324780	HUDSON RIVER	ALBANY	
361	324951	WEST ALBANY RAILYARD - I 90	ALBANY	
374	358700	50 CHURCH ST	ALBANY	12202
377	370388	50 CHURCH ST	ALBANY	12202
382	373891	50 CHURCH ST	ALBANY	
385	375064	THREE BRIDGE ST	ALBANY	12204
390	387696	POLE NO.2 SWINTON STREET	ALBANY	00000
391	387971	1125 BROADWAY	ALBANY	
392	387990	50 CHURCH ST	ALBANY	12202
393	391663	50 CHURCH ST	ALBANY	12202
397	396936	50 CHURCH ST	ALBANY	12202
401	407180	3000FT AT 240 RADIAL SOLBERG-VOR (AIR VECTOR)	OFFSHORE	
416	448475	50 CHURCH ST	ALBANY	12202
417	449345	CITGO TERMINAL	ALBANY	
418	455436	50 CHURCH ST	ALBANY	12202
419	456084	DUNN MEMORIAL BRIDGE	ALBANY	
421	467727	LAT 37o 33/LONG 121o 37	MODESTO (NR)	11432
422	471243	HUDSON RIVER MM:UNKNOWN	ALBANY	
423	474300	50 CHURCH ST	ALBANY	12202
424	475921	RT 9 CRESCENT BRIDGE	ALBANY	
427	482491	3/4 MI BELOW MOBILE OIL DOCK NEAR BUOY 216	ALBANY	11801
428	483807	50 CHURCH ST	ALBANY	12202
432	496503	DALOIA & NOWHERE	ASK JIM	
434	499728	ASK WITKOWSKI		
441	51161	AT FACILITY		
442	513759	SOUTH OF TROY BRIDGE	ALBANY	
446	521131	DUNNE MEMORIAL BRIDGE	ALBANY	
448	524911	50 CHURCH ST	ALBANY	
450	527049	ASK DALOIA	ASK DALOIA	
452	530696	1254 BROADWAY TANK 34	ALBANY	12204
453	530698	1254 BROADWAY	ALBANY	
454	532697	1254 BROADWAY/TANK 34	ALBANY	12204
455	532777	1254 BROADWAY	ALBANY	12204
457	538345	362 ELK STREET	ALBANY	12206
458	538348	CIBRO FACILITY	ALBANY	12202-
459	542754	MOBILE OIL FACILITY 50 CHURCH ST	ALBANY	
460	543684	ASK TAWADROS	ASK TAWADROS	

463	546101	ALBANY NY. IN PARKING LOT NEXT TO COMFORT INN ON R	ALBANY	
464	547264	362 ELK STREET	ALBANY	12206
465	549086	POLE 10 PHILIPS STREET	ALBANY	
466	55108	DOCK BY INTERSECTION OF BROADWAY AND QUAY ST HUDSO	ALBANY	
469	555396	ASK ZACHOS	ASK ZACHOS	
472	5688	ALBANY STEAM STATION ON THE HUDSON RIVER		
473	572277	ASK CHONG	ASK CHONG	
474	57231	HUDSON RIVER/ 130		
476	576134	RENSALEAR DOCK	ALBANY	
477	57819	MUD CREEK		
478	579673	I-787 SOUTHBOUND RAMP TO I90 WESTBOUND	ALBANY	12207
480	588305	HUDSON RIVER	ALBANY	
482	593300	CATSKILL MARINA HUDSON RIVER	ALBANY	
485	603960	HUDSON RIVER NEAR BUOY 214	ALBANY	
486	606775	CROWLEY FOODS CALLER DID NOT HAVE THE ADDRESS	ALBANY	
491	611689	CROWLET FOODS	ALBANY	
492	617692	MAYER TERMINAL PIER 62		
493	618604	HUDSON RIVER NEAR ALBANY OFF BLUE CIRCLE CEMENT DO	ALBANY	
498	63595	MOBIL OIL DOCK HUDSON RIVER	ALBANY	
499	63774	RIGHT NEXT THATCHER'S RESTAURANT TANKS ARE IN THE		
501	64007	HUDSON RIVER UNDERNEATH R.R. BRIDGE	ALBANY	
505	641535	50 CHURCH ST	ALBANY	
507	64169	HESS DOCK OFF THE HUDSON RIVER		
514	6453	OPPOSITE SHED #4 ON THE PIER	ALBANY	
519	66505	LOADING DOCK		
520	66615	PLOT B		
528	69395	SW BUILDING 110		
609	8047	BROADWAY ST, NEAR NIAGARA MOHAWK	WEST ALBANY	
628	8175	8 MILES SOUTH OF ALBANY ON THE WEST BANK OF THE H		
629	8315	IN THE DRIVEWAY NEAR THE SERVICE SHOP		
643	8384	WITHIN THE SUPPLY PROCESSING AND DISTRIBUTION		
651	8878	SUPPLY SERVICES	ALBANY	

RECORD NUMBER	SPILL NUMBER	SPILL STREET	WATERBODY	
43	123210	LATITUDE: 0.0 N LONGITUDE: 0.0 W	NAVIGABLE WATERS NEC	
124	23296	LATITUDE: 4218.0 N LONGITUDE: 7336.0 W	HUDSON RIVER (BATTERY-41 00N)	
157	24151	LATITUDE: 4235.8 N LONGITUDE: 7345.4 W		
213	25666	LATITUDE: 4239.0 N LONGITUDE: 7345.4 W	HUDSON RIVER (N OF 41 00 N)	
214	25667	LATITUDE: 4239.0 N LONGITUDE: 7345.4 W	HUDSON RIVER (N OF 41 00 N)	
239	26460	LATITUDE: 4236.0 N LONGITUDE: 7348.0 W	HUDSON RIVER (N OF 41 00 N)	
275	27400	LATITUDE: 4239.0 N LONGITUDE: 7345.4 W	HUDSON RIVER (N OF 41 00 N)	
279	27502	LATITUDE: 4239.0 N LONGITUDE: 7345.4 W	HUDSON RIVER (BATTERY-41 00N)	
318	28511	LATITUDE: 7854.6 N LONGITUDE: 4257.1 W	NAVIGABLE WATERS NEC	
321	28665	LATITUDE: 4236.0 N LONGITUDE: 7345.5 W	HUDSON RIVER (N OF 41 00 N)	MILE: 1.0
324	28701	LATITUDE: 4239.0 N LONGITUDE: 7345.4 W	HUDSON RIVER (N OF 41 00 N)	
326	28800	LATITUDE: 4243.4 N LONGITUDE: 7340.0 W	HUDSON RIVER (N OF 41 00 N)	
329	28825	LATITUDE: 4239.0 N LONGITUDE: 7345.4 W	HUDSON RIVER (N OF 41 00 N)	MILE:119.5
332	28980	LATITUDE: 4231.0 N LONGITUDE: 7345.4 W	HUDSON RIVER (N OF 41 00 N)	MILE:119.5
531	75785	LATITUDE: 4239.0 N LONGITUDE: 7345.4 W	HUDSON RIVER (BATTERY-41 00N)	MILE: 60.0
537	75932	LATITUDE: 4239.0 N LONGITUDE: 7345.4 W	HUDSON RIVER (N OF 41 00 N)	
548	76220	LATITUDE: 4239.0 N LONGITUDE: 7345.0 W	HUDSON RIVER (N OF 41 00 N)	
561	76743	LATITUDE: 7850.0 N LONGITUDE: 4245.0 W	NON NAVIGABLE WATERS NEC	
607	80220	LATITUDE: 0.0 N LONGITUDE: 0.0 W	NAVIGABLE WATERS NEC	
625	81529	LATITUDE: 7302.0 N LONGITUDE: 4045.0 W	NAVIGABLE WATERS NEC	

RECORD NUMBER	SPILL NUMBER	SPILL STREET	SPILL CITY	SPILL ZIP
2	100301			
5	102162			

6 102637
13 104661
14 104699
15 105844
17 106642
18 106844
19 107344
21 109416
22 110765
25 113279
26 113896
30 117046
31 118554
32 118817
33 11924
34 119643
35 121410
46 123979
47 1245
52 125741
53 125834
56 130658
57 131946
58 132012
59 132110
64 151847
79 17469
81 17631
83 17633
84 17662
106 216809
128 23401
155 24128
166 24317
168 24358
169 24372
170 24391
171 24409
172 24435
177 24560
178 24623
179 24632
182 24748
183 24749
184 24754
185 24780
208 25508
284 27643
285 27654
299 27849
300 27877
301 27932
310 28100
372 349605
420 461265
435 50153
438 50921
440 50986
447 52396
467 55229

ALBANY

ALBANY
ALBANY
ALBANY

NEW YORK

ALBANY

12205

Unmappable facilities for 'Albany' County

NPL/CERCLIS/NYSDEC Inactive Haz. Waste or Reg. Qual. Sites

FACILITY ID	FACILITY NAME	STREET	CITY	ZIP
NYD980664338	NIAGARA MOHAWK /OPERATIONS HQ	1125 BROADWAY	ALBANY	12201
NYD980535090	RENSSELAER LF	PARTITION ST	RENSSELAER	12144

Solid Waste Facilities

FACILITY ID	FACILITY NAME	STREET	CITY	ZIP
01D01	ALBANY DEMOLITION (C)			UNKNOWN
01L02	FLANSBURG LANDSPREAD			UNKNOWN
01L99	NYS THRUWAY (STATEWIDE)			UNKNOWN
01T35	FIRST CHOICE C&D T.S.			UNKNOWN
01W11	CALLANAN INDUSTRIES INC			UNKNOWN
01X01	SYNCOR NUCLEAR PHARMACY S			UNKNOWN
42S10	RENSSELAER SLF			12144
42S24	EAST GREENBUSH SLF (T)	PO BOX 445	RENSSELAER	12144
NY00000000572	SYNCOR NUCLEAR PHARMACY S	??	??	UNKNOWN
NY40000112915	NEW YORK STATE DEPT. OF HEALTH	CORNING TOWER	ALBANY	12237
NY00000002599	4-C'S DEVELOPMENT CORPRATION	PARTITION ST.	RENSSELAER	12144
NY00000000542	FIRST CHOICE C&D T.S.	UNKNOWN	UNKNOWN	UNKNOWN
NY00000000543	FORD MOTOR CO.	UNKNOWN	UNKNOWN	UNKNOWN
NY00000000544	FORMER BENDIX CORP. LF	UNKNOWN	UNKNOWN	UNKNOWN
NY00000000561	NORLITE SHALE CORP.	UNKNOWN	UNKNOWN	UNKNOWN
NY00000000562	NORTON COMPANY	UNKNOWN	UNKNOWN	UNKNOWN
NY00000002600	BASF	UNKNOWN	UNKNOWN	12144

Hazardous Spills - UNKNOWN CAUSE OR OTHER CAUSES - Active

FACILITY ID	FACILITY NAME	STREET	CITY	ZIP
1707378	MED WASTE I-787 S 3.2 BEFORE EXIT 4A	I-787 S 3.2 BEFORE EXIT 4A	ALBANY	UNKNOWN
1611649	EO-125 SPILL RESPONSE TRAILERS	STATEWIDE	ALBANY	12233

Hazardous Spills - TANK FAILURES - Closed

FACILITY ID	FACILITY NAME	STREET	CITY	ZIP
8800917	ALBANY TRANSPORT AGWAY	ALBANY TRANSPORT	ALBANY	UNKNOWN

Hazardous Spills - TANK TEST FAILURES - Closed

FACILITY ID	FACILITY NAME	STREET	CITY	ZIP
9403042	SUNYA HENRY JOHNSON BLVD	HENRY JOHNSON BLVD SUNYA	ALBANY	UNKNOWN
9209317	HL GAGE WASHINGTON AVE EXT	WASHINGTON AVE EXT	ALBANY	UNKNOWN
9006903	NIMO NIAGARA MOHAWK BROADWAY N. ALBANY SERV CTR	1125 BROADWAY NIMO	ALBANY	12204
1404179	TEST PORT	1 PORT 625 BROADWAY TEST	ALBANY	UNKNOWN

Hazardous Spills - UNKNOWN CAUSE OR OTHER CAUSES - Closed

FACILITY ID	FACILITY NAME	STREET	CITY	ZIP
8301471		I-787		UNKNOWN
9912861	RED-KAP TRUCK HUDSON RIVER GREEN ST	GREEN ST RR XX HUDSON RIVER	ALBANY	UNKNOWN
9912586	ODOR I-787 I-90 TO EXIT	I-787 FROM I-90 TO MENAND	ALBANY	UNKNOWN
9810578	NOW BUILDING PEARL ST	PEARL ST	ALBANY	UNKNOWN
9809801	DRUMS ERIE BLVD	ERIE BLVD UNDER BRIDGE	ALBANY	UNKNOWN
9809019	SCHAPP MOVING RAILROAD AVE	RAILROAD AVE & KRAFT AVE	ALBANY	UNKNOWN
9802492	TURNER TRUCK TWY MP 141.9 EXIT 23	NYS TWY EXIT 23 MP 141.9S	ALBANY	UNKNOWN
9800180	OIL ON RD I-787 S NEAR 9W	I-787 S UNDER 9W OVERPASS	ALBANY	UNKNOWN
9614246	PINWEST-BLDG 3 WASHINGTON AVE	WASHINGTON AVE EXT	ALBANY	UNKNOWN
9604441	SUNOCO STATION CLINTON AVE CARMAN	CLINTON AVE	ALBANY	UNKNOWN
9603868	CHLORINE ODOR I-787 (WTP)	I-787 1 MI N OF I-90 (WTP)	ALBANY	UNKNOWN
9511688	HUDSON RIVER SLICK	HUDSON RIVER SHEEN NEAR ALBANY	ALBANY	UNKNOWN

9414219	NONE GIVEN	NONE GIVEN	ALBANY	UNKNOWN
9402584	CORNING PRESERVE HUDSON RIVER SHEEN	HUDSON RIVER SHEEN CORNING PRESERVE	ALBANY	UNKNOWN
9402174	NIMO #78 POINT OF WOODS	78 CRESTWOOD POINT OF WOODS	ALBANY	UNKNOWN
9312158	I-787 NEAR I-90 RAMP	I-787 NEAR I-90 RAMP	ALBANY	UNKNOWN
9202163	CDTA BUS WASHINGTON AVE EXT	WASHINGTON AVE EXT (E)	ALBANY	UNKNOWN
9106503	HUDSON RIVER BOAT LAUNCH	CORNING PRESERVE HUDSON RIVER	ALBANY	UNKNOWN
9106244	CORNING PRES HUDSON RIVER ODOR	HUDSON RIVER CORNING PRES	ALBANY	UNKNOWN
9008483	VAN DEUSEN ODOR I-787	I-787 N OFF I-90	ALBANY	UNKNOWN
9007663	BLOOD & GUTS I-787 N	I-787 @ QUAY ST RAMP	ALBANY	UNKNOWN
9003078	OIL ON RD I-787 N NEAR S. PEARL ST	I-787 N NEAR S. PEARL, PORT	ALBANY	UNKNOWN
9001955	OIL SLICK ON I-787	I-787 S NEAR TWY PORT	ALBANY	UNKNOWN
9001005	CORNING PRES HUDSON RIVER TRASH	HUDSON RIVER CORNING PRES	ALBANY	UNKNOWN
9000055	SUNYA ALUMNI QUAD DRAPER	WASHINGTON AVE SUNYA	ALBANY	UNKNOWN
8904692	CAR FIRE N. MANNING BLVD	900 N. MANNING BLVD	ALBANY	UNKNOWN
8903421	SILT IN HUDSON RIVER @ SUNY PLAZA	HUDSON RIVER @ SUNY PLAZA	ALBANY	UNKNOWN
8804890	SKYWAY ROOFING CO ERIE BLVD @ ALBANY ST	ERIE BLVD & ALBANY ST	ALBANY	UNKNOWN
8803943	HUDSON RIVER SHEEN BARGE	HUDSON RIVER @AMTRAK BRIDGE	ALBANY	UNKNOWN
8803024	ACETONE TRUCK I-787 I-90	RT I-787 & I-90	ALBANY	12204
8801499	CORNING PRES HUDSON RIVER SHEEN	HUDSON RIVER SHEEN CORNING PRES	ALBANY	UNKNOWN
8801450	CRISAFULLI PLUMBING &HEAT	LIVINGSTON, ONTARIO, PARTRIDGE	ALBANY	UNKNOWN
8801381	CHEMICAL LEAMAN NYS TWY	NYS TWY	ALBANY	UNKNOWN
8801078	CORNING PRESERVE HUDSON RIVER SEWER	HUDSON RIVER CORNING PRESERVE SEWAGE	ALBANY	UNKNOWN
8707414	NIMO BROADWAY N. ALBANY SERV CTR	BROADWAY (1125 PROBABLY) NIMO	ALBANY	12204
8705613	OIL ON RD I-787	I-787	ALBANY	UNKNOWN
8704711	NYS TWY PORTAJOHNS	NYS TWY 3 MI S OF ALBANY	ALBANY	UNKNOWN
8703017	SMITH & SMITH TRANSPORT BROADWAY	BROADWAY	ALBANY	UNKNOWN
8701284	JELLO SPILL HUDSON RIVER BROADWAY	BROADWAY HUDSON RIVER	ALBANY	UNKNOWN
8604418	NIMO NIAGARA MOHAWK BROADWAY N. ALBANY SERV CTR	1125 N. BROADWAY-IN GARAGE NIMO	ALBANY	12204
8504523			ALBANY	UNKNOWN
8503056			ALBANY	UNKNOWN
8502757			ALBANY	UNKNOWN
1804252	PATH WAY JENNINGS LANDING	PATH WAY JENNINGS LANDING	ALBANY	UNKNOWN
1803861	EXIT 3 ---- GORMAN	787 NORTH	ALBANY	UNKNOWN
1800501	CENTRAL	TEST	ALBANY	12233
1705613	PORT OF ALBANY	787 EXIT 4	ALBANY	UNKNOWN
1704085	787 NORTH BOUND	787 NORTH BOUND	ALBANY	UNKNOWN
1608085	ROADWAY AND SOIL	787 NORTHBOUND MILE MARKER 3-9	ALBANY	UNKNOWN
1410507	ALBANY COUNTY EM. RES.	1150 NORTH WESTCOTT ROAD	ALBANY	UNKNOWN
1403913	FRONT OF OGS BUILDING	ERIS ST	ALBANY	UNKNOWN
1307237	WASHINGTON PARK LAKE	WASHINGTON PARK	ALBANY	UNKNOWN
1215937	MILLERS CORNER GARAGE	ELM ST	ALBANY	UNKNOWN
1215838	HUDSON RIVER SHEEN WATER ST CORNING PRESERVE PORT	WATER ST CORNING PRESERVE TO PORT HUDSO	ALBANY	UNKNOWN
1102446	ASBESTOS BAG IN RD I-787 N EXIT 5 TO I-90	I-787 N EXIT 5 RAMP TO I-90	ALBANY	12204
1011497	149.4 E BOUND NYSTW	NYSTW	ALBANY	UNKNOWN
1007838	CENTRAL WAREHOUSE	WATER STREET	ALBANY	12207
1001299	HUDSON RIVER JUST SHY OF PORT OF ALBANY	HUDSON RIVER SHEEN	ALBANY	UNKNOWN
0811754	NAT GRID N. ALBANY SERV CTR BROADWAY NIMO	1125 BROADWAY	ALBANY	12204
0709627	SAILBOAT IN HUDSON RIVER	NEAR DUTCH APPLE & SLATER @ U-HAUL HUDSO	ALBANY	UNKNOWN
0705678	NAT GRID N. ALBANY SERV CTR NIMO BROADWAY	1125 BROADWAY	ALBANY	12204
0650793	STATEWIDE	ANY STREET	ALBANY	12231
0613264	CORNING PRESERVE STREAM NEAR PATROON ISLAND BRIDGE	WATER ST CREEK	ALBANY	12207
0514365	NAT GRID PK LOT BROADWAY NIMO N. ALBANY SERV CTR	1125 BROADWAY	ALBANY	12204
0410247	NIMO N. ALBANY SERV CTR BROADWAY	BROADWAY (1125 BROADWAY)	ALBANY	12204
0403243	GREYHOUND BUS GREEN ST @ LIBERTY ST NEAR HAMILTON	GREEN ST @ LIBERTY ST (NEAR 34 HAMILTO	ALBANY	12207
0402565	NIMO BROADWAY PARKING AREA N. ALBANY SERV CTR	1125 BROADWAY NIMO	ALBANY	12204
0401732	NIMO N. ALBANY SERV CTR BROADWAY	1125 BROADWAY NIMO	ALBANY	12204
0308184	OIL ON RD I-787	I-787 IFO DEC HQ	ALBANY	UNKNOWN
0307960	CDTA BUS WASHINGTON AVE	WASHINGTON AVE IFO SUNYA	ALBANY	UNKNOWN
0305579	OIL IN DITCH WASHINGTON	WASHINGTON AVE EXT DITCH	ALBANY	UNKNOWN
0301994	I-787 N FROM EXIT 23 TO 2	I-787 N FROM EXIT 23 TO 2	ALBANY	UNKNOWN

0106293	FRANKS FLOOR N. PEARL	N. PEARL @ NORTHERN (445?)	ALBANY	UNKNOWN
0013409	UNDER I-787 OVERPASS	I-787 UNDER OVERPASS	ALBANY	UNKNOWN
0009121	CORNING PRES HUDSON RIVER SHEEN	HUDSON RIVER SHEEN CORNING PRES	ALBANY	UNKNOWN
0009048	CORNING PRES HUDSON RIVER SHEEN	HUDSON RIVER SHEEN CORNING PRES	ALBANY	UNKNOWN
9510828	HUDSON RIVER SHEEN N OF TWY BR	HUDSON RIVER SHEEN N OF TWY BR	ALBANY (BETHLEHEM)	UNKNOWN
8904499	I-787 TO I-90 SLICK	RT 9 & RT 20, I-787, I-90	ALBANY THRU E. GREENBUSH	UNKNOWN
9102987	ASK C.O.	ASK C.O.	ASK C.O.	UNKNOWN
9102107	ASK C.O.	ASK C.O.	ASK C.O.	UNKNOWN
9104423	CORNING PRES HUDSON RIVER SHEEN	HUDSON PK TO CORNING PRES HUDSON RIVER S	BETHLEHEM ALBANY	UNKNOWN
1806630	DRILL	DRILL	DRILL	UNKNOWN
1009364	DRILL	DRILL	DRILL	UNKNOWN
0813407	DRILL	DRILL	DRILL	UNKNOWN
8001403			EAST GREENBUSH	12061
7901012		CASATELLI ESTATES	EAST GREENBUSH	12061
1201678	LEAVITT PROPERTY	14 WORKING ROAD	EAST GREENBUSH	12061
0002682	STERLING WINTHROP SITE (SUNY EAST CAMPUS)	STERLING WINTHROP SITE (SUNY UNIVERSITY	EAST GREENBUSH	12061
8606834	MCCLEARY HOUSE	MCCLEARY	NORTH GREENBUSH	UNKNOWN
9809840	HUDSON RIVER PORT	HUDSON RIVER 1 MI S OF DUNN BRIDGE IN P	RENSSELAER	12144
9802574	BARGE @ KING OIL TERMINAL HUDSON RIVER PORT	HUDSON RIVER PORT	RENSSELAER	12144
9801685	RJ VALENTE GRAVEL PARTITION ST POND	PARTITION ST EXT	RENSSELAER	12144
9605051	CRAILO HISTORIC SITE	9 1/2 RIVER ST	RENSSELAER	12144
9200731	8TH ST PARK SEWAGE IN CREEK	8TH ST	RENSSELAER	12144
9004412	APEX TERMINAL PORT RENS HUDSON RIVERSIDE SHEEN	HUDSON RIVERSIDE AVE SHEEN NEAR APEX	RENSSELAER	12144
8907399	BOAT SUNK HUDSON RIVER BROADWAY	HUDSON RIVER S OF YACHT CLUB BROADWAY	RENSSELAER	12144
8201401	APEX TUG PORT HUDSON RIVER RIVERSIDE AVE	APEX HUDSON RIVER PORT RIVERSIDE AVE	RENSSELAER	12144
8001716			RENSSELAER	12144
1705061	THRU OUT NEIGHBORHOOD	THRU OUT NEIGHBORHOOD	RENSSELAER	12144
1113801	JUNE BUG'S INTERNET CAFE	EAST ST	RENSSELAER	12144
1105980	HUDSON RIVER UNDER PATROON ISLAND BRIDGE	HUDSON RIVER UNDER PATROON ISLAND BRIDGE	RENSSELAER	12144
0813642	RENSSELAER COUNTY BOAT LAUNCH BROADWAY	BROADWAY BOAT LAUNCH	RENSSELAER	12144
0802332	CEMENT DUMPING HUDSON RIVER @FORBES AVE BOATLAUNCH	FORBES AVE HUDSON RIVER	RENSSELAER	12144
0410628	EMPIRE HARBOR DOCK BARGE PORT OF ALB HUDSON RIVER	EMPIRE HARBOR DOCK HUDSON RIVER	RENSSELAER	12144
0007217	CRISTO'S LANDFILL PARTITION ST	PARTITION ST	RENSSELAER	12144
0006189	BOAT S. OF YACHT CLUB HUDSON RIVER BROADWAY	BROADWAY HUDSON RIVER	RENSSELAER	12144
1507253	T	T	T	UNKNOWN
1805392	TEST	TEST	TEST	UNKNOWN
1701700	TEST	TEST	TEST	UNKNOWN
1410453	TEST	TEST	TEST	UNKNOWN
1405511	TEST	1 GLENN ST	TEST	UNKNOWN

Hazardous Spills - MISC. SPILL CAUSES - Closed

FACILITY ID	FACILITY NAME	STREET	CITY	ZIP
9914164	F W WEBB ERIE BLVD	ERIE BLVD	ALBANY	UNKNOWN
9910689	NIMO YARD BROADWAY N. ALBANY SERV CTR	1125 BROADWAY NIMO	ALBANY	12204
9906226	NIMO BROADWAY N. ALBANY SERV CTR	1125 BROADWAY NIMO	ALBANY	12204
9903349	HUDSON RIVER (NEAR UHAUL)	HUDSON RIVER (NEAR UHAUL)	ALBANY	UNKNOWN
9813763	NIMO GARAGE BROADWAY N. ALBANY SERV CTR	1125 BROADWAY NIMO	ALBANY	12204
9809695	HL GAUGE (GAGE) WASHINGTON AVE EXT	WASHINGTON AVE EXT	ALBANY	UNKNOWN
9803326	NIMO BROADWAY N. ALBANY SERV CTR	1125 BROADWAY @ GENESEE	ALBANY	12204
9802472	NIMO CRANE BROADWAY N. ALBANY SERV CTR	1125 BROADWAY NIMO	ALBANY	12204
9705354	AUTO ODOR (NO ADDRESS GIVEN)	UNKNOWN	ALBANY	UNKNOWN
9614819	NIMO YARD BROADWAY N. ALBANY SERV CTR	1125 BROADWAY NIMO	ALBANY	12204
9614439	COLUMBIA CIRCLE WASHINGTON AVE	WASHINGTON AVE EXT	ALBANY	UNKNOWN
9608298	NIMO TRUCK 1125 BROADWAY N. ALBANY SERV CTR	1125 BROADWAY NIMO	ALBANY	12204
9603647	I-787 SB @ I-90 TRUCK	I-787 @ I-90	ALBANY	12204
9603484	NIMO TRUCK BROADWAY N. ALBANY SERV CTR	1125 BROADWAY NIMO	ALBANY	12204
9601996	SNOW DOCK DRUM PORT ALBANY HUDSON RIVER	SNOW DOCK HUDSON RIVER PORT	ALBANY	12202
9514295	STEWARTS DELAWARE CARMAN LIVINGSTON	DELAWARE AVE & LIVINGSTON	ALBANY	UNKNOWN
9514070	WASTE MGT @ CMP INDUSTRIES S. PEARL	S. PEARL ST	ALBANY	UNKNOWN
9512563	(MAINCARE TRUCK I-85)	I-85 BYPASS BETWEEN KRMKL	ALBANY	UNKNOWN

9407425	NIMO WESTVILLE APT CHURCH	WESTVILLE APT CHURCH RD 6	ALBANY	UNKNOWN
9404542	NIMO 1125 BROADWAY N. ALBANY SERV CTR	1125 BROADWAY NIMO	ALBANY	12204
9403738	HUDSON RIVER BROADWAY PUMP ST	BROADWAY HUDSON RIVER I-787	ALBANY	UNKNOWN
9403076	MORANIA BARGE 210 HUDSON RIVER	HUDSON RIVER @ RR BRIDGE	ALBANY	UNKNOWN
9402549	GE RAILCAR D&H YARD	D&H RAILYARD	ALBANY	UNKNOWN
9401173	NIMO BROADWAY SAFETY-KLEEN N. ALBANY SERV CTR	1125 BROADWAY NIMO	ALBANY	12204
9309173	NIMO 1125 BROADWAY N. ALBANY SERV CTR	1125 BROADWAY NIMO	ALBANY	12204
9308259	FAYS EXIT 23 NYS TWY I-787	NYS TWY EXIT 23 I-787	ALBANY	UNKNOWN
9308243	EMPIRE STATE PLAZA YANKEE TRAILS	EMPIRE STATE PLAZA BUSES	ALBANY	UNKNOWN
9213133	SNOW DOCK HUDSON RIVER	HUDSON RIVER SNOW DOCK	ALBANY	UNKNOWN
9212774	CAMPO EXP I-787 & TWY I-90 EXIT 24	NYS TWY @ EXIT 24, I-787, I-90	ALBANY	12204
9211803	EMPIRE STATE PLAZA P3S DRUMS	EMPIRE STATE PLAZA P3S	ALBANY	12210
9206665	CITY MAINT GARAGE MONTGOMERY ST	MONTGOMERY ST	ALBANY	UNKNOWN
9203731	CORNING PRES HUDSON RIVER DRUM	HUDSON RIVER CORNING PRES	ALBANY	UNKNOWN
9203401	CORNING PRESERVE HUDSON RIVER DRUM	HUDSON RIVER CORNING PRESERVE	ALBANY	UNKNOWN
9202055	CARMAN I-787 @ I-90	I-787 N @ I-90	ALBANY	UNKNOWN
9200862	NIMO BROADWAY N. ALBANY SERV CTR	1125 BROADWAY NIMO	ALBANY	12204
9106584	NIMO NIAGARA MOHAWK BROADWAY N. ALBANY SERV CTR	1125 BROADWAY NIMO	ALBANY	12204
9105302	CORNING PRESERVE HUDSON RIVER DRUM	HUDSON RIVER CORNING PRESERVE	ALBANY	UNKNOWN
9012627	SUNYA ALUMNI QUAD SAYLES	SUNYA ALUMNI QUAD SAYLES	ALBANY	UNKNOWN
9012540	NYS TWY EXIT 23 @ I-787	NYS TWY EXIT 23 @ I-787	ALBANY	UNKNOWN
9011366	NIMO N. ALBANY SERV CTR BROADWAY	1125 N. BROADWAY NIMO	ALBANY	12204
9010086	DENNYS FUEL TRUCK NYS TWY EXIT 23 @ RT 9W	NYS TWY EXIT 23 RT 9W	ALBANY	UNKNOWN
9005150	SEWAGE UHAUL BROADWAY HUDSON RIVER	BROADWAY HUDSON RIVER SEWAGE UHAUL	ALBANY	UNKNOWN
9002976	HUDSON RIVER YACHT	SNOW DOCK HUDSON RIVER	ALBANY	UNKNOWN
9002913	NIMO TRANSFORMER BROADWAY N. ALBANY SERV CTR	1125 BROADWAY NIMO	ALBANY	12204
9001700	TWY I-787 GORMAN ASPHALT	NYS TWY @ I-787 RAMP	ALBANY	UNKNOWN
8801339	SUNYA HESS	SUNYA	ALBANY	UNKNOWN
8607362	NIMO TRANSFORMER N. PEARL	N. PEARL ST	ALBANY	UNKNOWN
8607179	BURELL'S EXPRESS	BURELL'S EXPRESS	ALBANY	UNKNOWN
8606657	SNOWSCAM SNOW DOCK	ALBANY SNOW DOCK	ALBANY	UNKNOWN
8606379	NIMO BROADWAY MAINCARE N. ALBANY SERV CTR	1125 BROADWAY NIMO	ALBANY	12204
8601197	CARMAN I-787N @I-90W RAMP	I-90 RAMP @ I-787	ALBANY	UNKNOWN
8600289	TROY NEWS NYS TWY	NYS TWY	ALBANY	UNKNOWN
8600254	ALBANY DPW S. PEARL	S. PEARL & WESTERN ST	ALBANY	UNKNOWN
1700923	A-87 BARGE	APEX GLENMONT	ALBANY	UNKNOWN
1610581	IN THE RIVER	CORNING PRESERVE	ALBANY	UNKNOWN
1606140	FW WEBB ERIE BLVD	ERIE BLVD	ALBANY	UNKNOWN
1509387	SOIL AND BIKE PATH	CORNING PRESERVE	ALBANY	UNKNOWN
1505033	TRUCK FIRE I-787 N	I-787 N	ALBANY	UNKNOWN
1503006	PAVEMENT	141.9 MILE MARK	ALBANY	UNKNOWN
1404947	CRANESVILLE TRUCK I-787 EXITS 4 & 3 CONSTRUCTION	I-787 BTWN EXITS 4 & 3	ALBANY	UNKNOWN
1404353	TEST ALBANY	PORT AVE 625 BROADWAY TEST	ALBANY	UNKNOWN
1402218	MM 148.2 WESTBOUND	NYS THRUWAY	ALBANY	UNKNOWN
1307925	LANE CONSTRUCTION TRUK I-787 N EXIT 2 OFF-RAMP	I-787 N EXIT 2 OFF-RAMP	ALBANY	UNKNOWN
1306592	NYSEG TRANSFORMER WATER ST @ STATE ST VAULT	WATER ST @ STATE ST	ALBANY	12207
1205196	POINT OF WOODS CONDOS PK LOT WASHINGTON AVE EXT	WASHINGTON AVE EXT	ALBANY	12203
1112775	NAT GRID TRANSFORMER COLONIE @ LIVINGSTON	COLONIE ST @ LIVINGSTON	ALBANY	UNKNOWN
1105976	TRUCK NYS TWY MP 147.6 N	NYS TWY MP 147.6 N	ALBANY	UNKNOWN
1006387	CDTA BUS LIVINGSTON AVE	LIVINGSTON AVE W PAST N. LAKE	ALBANY	12206
1005350	NAT GRID NORTH ALBANY SERV CTR BROADWAY	1125 BROADWAY	ALBANY	12204
1004839	JB HUNT TRUCK ACCIDENT I-787	I-787 S	ALBANY	UNKNOWN
1004830	TRUCK ACCIDENT I-787 S	I-787 S	ALBANY	UNKNOWN
0912338	NAT GRID N. ALBANY SERV CTR BROADWAY	1125 BROADWAY	ALBANY	12204
0908956	NAT GRID BROADWAY N. ALBANY SERV CTR	1125 BROADWAY	ALBANY	12204
0907143	NAT GRID BROADWAY N. ALBANY SERV CTR	1125 BROADWAY	ALBANY	12204
0905942	POLE. . NAT GRID	6 LAUREN AVE	ALBANY	UNKNOWN
0904888	WASTE MGT HENRY JOHNSON BLVD, ETC	HENRY JOHNSON ROBIN CLINTON NORTHERN	ALBANY	12206
0901948	TRUCK ROLLOVER I-787 S @ EXIT 3	I-787 S @ EXIT 3	ALBANY	12202
0813406	NAT GRID N. ALBANY SERV CTR BROADWAY	BROADWAY (1125?)	ALBANY	12204

0812936	NAT GRID BROADWAY N. ALBANY SERV CTR CONCRETE PAD	1125 BROADWAY	ALBANY	12204
0804379	NAT GRID TRUCK BROADWAY N. ALBANY SERV CTR NIMO	1125 BROADWAY	ALBANY	12204
0804251	EMPIRE STATE PLAZA BACKHOE	EMPIRE STATE PLAZA STATE ST	ALBANY	12207
0710881	TRUCK ACCIDENT TWY EXIT 23 @ I-787 MP 141.91	NYS TWY MP 141.91 @ S I-787 DRAIN	ALBANY	12209
0709695	CSX TRAIN RR MP 2Q149.0	RR MP 2Q149.0	ALBANY	UNKNOWN
0707188	NAT GRID N. ALB SERV CTR BROADWAY NIMO	1125 BROADWAY	ALBANY	12204
0705463	NAT GRID N. ALB SERV CTR NIMO BROADWAY	1125 BROADWAY	ALBANY	12204
0705308	NAT GRID N. ALBANY SERV CTR BROADWAY NIMO	1125 BROADWAY	ALBANY	12204
0704965	NAT GRID TRUCK NIMO BROADWAY N. ALBANY SERV CTR	1125 BROADWAY	ALBANY	12204
0704051	TRUCK ACCIDENT I-787 EXITS 4 & 6 MP 4.2	I-787 S MP 4.2 (BTWN EXITS 4 & 6)	ALBANY	UNKNOWN
0703547	NAT GRID TRUCK (NIMO) N. ALBANY SERV CTR BROADWAY	1125 BROADWAY	ALBANY	12204
0702846	NIMO TRANSFORMER	CENTRAL AVE@ WATER ST	ALBANY	12207
0702786	NIMO VEHICLE BROADWAY N. ALBANY SERV CTR	1125 BROADWAY	ALBANY	12204
0701853	NATIONAL GRID (NIMO) BROADWAY N. ALBANY SERV CTR	1125 BROADWAY	ALBANY	12204
0701032	NATIONAL GRID N. ALBANY SERV CTR (NIMO) BROADWAY	1125 BROADWAY	ALBANY	12204
0700802	NIMO N. ALBANY SERV CTR BROADWAY	1125 BROADWAY	ALBANY	12204
0612861	NAT GRID TRUCK (NIMO) BROADWAY N. ALBANY SERV CTR	1125 BROADWAY	ALBANY	12204
0609270	NIMO SUBSTATION @ CESTM WASHINGTON AVE EXT	WASHINGTON AVE EXT	ALBANY	12203
0608086	NATIONAL GRID (NIMO) BROADWAY N. ALBANY SERV CTR	1125 BROADWAY	ALBANY	12204
0605820	NIMO TRANSFORMER LARK ST POLE #11	LARK ST	ALBANY	12206
0605644	NATIONAL GRID (NIMO) BROADWAY N. ALBANY SERV CTR	1125 BROADWAY	ALBANY	12204
0604408	NIMO N. ALBANY SERV CTR PK LOT BROADWAY	1125 BROADWAY	ALBANY	12204
0603478	NIMO N. ALBANY SERV CTR BROADWAY NIMO	1125 BROADWAY	ALBANY	12204
0515036	I-787 BEFORE I-90 RAMP	I-787 N BEFORE I-90 RAMP	ALBANY	12207
0514958	GARAGE	109 KATHERINE CENTER	ALBANY	UNKNOWN
0510772	NATIONAL GRID (NIMO) BROADWAY N. ALBANY SERV CTR	1125 BROADWAY	ALBANY	12204
0509999	MOHAWK TRUCK I-787 EXIT 3	I-787 N EXIT 3	ALBANY	12202
0506421	NIMO TRANSFORMER CHURCH ST	CHURCH ST POLE #6	ALBANY	12202
0505678	NIMO EMPIRE STATE PLAZA	EMPIRE STATE PLAZA	ALBANY	12210
0413366	NIMO BROADWAY N. ALBANY SERV CTR	1125 BROADWAY	ALBANY	12204
0412568	CORNING PRESERVE HUDSON RIVER DRUMS	HUDSON RIVER CORNING PRES	ALBANY	UNKNOWN
0411741	NIMO STREETLIGHT # 264 WASHINGTON AVE	WASHINGTON AVE STREETLIGHT # 264	ALBANY	UNKNOWN
0411418	NIMO BROADWAY N. ALBANY SERV CTR	1125 BROADWAY NIMO	ALBANY	12204
0411099	NIMO BROADWAY N. ALBANY SERV CTR	1125 BROADWAY NIMO	ALBANY	12204
0405612	NIMO N. ALBANY SERV CTR BROADWAY	1125 BROADWAY NIMO	ALBANY	12204
0404769	WASTE MGT TRUCK WASHINGTON	WASHINGTON AVE	ALBANY	UNKNOWN
0403606	NIAGARA MOHAWK BROADWAY NIMO N. ALBANY SERV CTR	1125 BROADWAY NIMO	ALBANY	12204
0402337	NIMO CRANE IN PK'G LOT BROADWAY N. ALBANY SERV CTR	1125 BROADWAY NIMO	ALBANY	12204
0206390	BUS I-787 @ I-90 RAMP NB	I-787 @ I-90 NB RAMP	ALBANY	UNKNOWN
0203288	NIMO NIAGARA MOHAWK BROADWAY N. ALBANY SERV CTR	1125 BROADWAY NIMO	ALBANY	12204
0202783	NIMO TRANSFORMER DAYTON	124 & 126 DAYTON REAR LOT	ALBANY	UNKNOWN
0107137	HUDSON RIVER @ SALT DOCK	HUDSON RIVER @ SALT DOCK	ALBANY	UNKNOWN
0105633	NIMO NIAGARA MOHAWK BROADWAY N. ALBANY SERV CTR	1125 BROADWAY NIMO	ALBANY	12204
0011466	TRUCK I-787 @ I-90	I-787 NB RAMP TO I-90	ALBANY	UNKNOWN
0009637	TRUCK OFF I-90 BRIDGE @ BROADWAY I-787	I-90 @ I-787 OVER BROADWAY	ALBANY	UNKNOWN
0009107	TRUCK ACCIDENT I-90 (BRIDGE OVER I-787)	I-90 BRIDGE OVER I-787	ALBANY	UNKNOWN
0303959	DRUMS RAILROAD AVE	RAILROAD AVE	ALBANY COLONIE	UNKNOWN
0111016	TRANS MONTAIN CASEY BARGE HUDSON RIVER	HUDSON RIVER	ALBANY (RENSSELAER)	UNKNOWN
9605480	SAINT JOHNS CEMETERY	PARTITION ST CEMETERY	EAST GREENBUSH	12061
9513591	NIMO GREENBUSH TRANS LINE POLE 59	GREENBUSH TRANS LINE	EAST GREENBUSH	12061
8708841	WASTE OIL BURNING	NONE GIVEN, SOMEWHERE IN	EAST GREENBUSH	12061
8501791	TEAL HAMPTON MANOR LAKE	HAMPTON MANOR LAKE	EAST GREENBUSH	12061
1503315	INTERCOASTAL PETROLEUM TRADERS TERMINAL	INTERCOASTAL PETROLEUM TRADERS TERMINAL	EAST GREENBUSH	12061
0405821	TRUCK ACCIDENT LUTHER RD RT 151	495 LUTHER RD (RT 151?)	EAST GREENBUSH	12061
1303871	POLE 7	DEPOT ST	HUDSON RENS	UNKNOWN
0012954	SAFETY-KLEEN TRUCK RT 20	RT 9 & RT 20 TO RT 378	NEW LEBANON TO ALBANY	12125
0340017	IRRESPONSIBLE SPILLER	ANY STREET	OUR FAIR CITY	UNKNOWN
9905184	MICHELI CONSTRUCTION LAWRENCE ST	LAWRENCE ST	RENSSELAER	12144
9805964	RENS CO PUMP STA FORBES AVE	FORBES AVE	RENSSELAER	12144
8804664	PARTITION ST LANDFILL	PARTITION ST	RENSSELAER	12144

8804661	PARTITION ST LANDFILL	PARTITION ST	RENSSELAER	12144
8804139	ENVIRONMENTAL OIL	ADIRONDACK LABS	RENSSELAER	12144
8603223	CHEMLAWN WASHINGTON AVE	WASHINGTON AVE	RENSSELAER	12144
8603050	RT 9 & 20 E RAMP VEHICLE	RT 9 & 20 EASTBOUND RAMP	RENSSELAER	12144
1410646	RENSSELAER NORTH STATION WASHINGTON AVE	WASHINGTON AVE	RENSSELAER	12144
1405287	NAT GRID TRANSFORMER 4TH AVE POLE 16-2	4TH AVE	RENSSELAER	12144
0804418	HILTON INDUSTRIAL PARK FORBES AVE	FORBES AVE	RENSSELAER	12144
0708588	LEAKING TRUCK RT 9J @ RT 9 & 20	RT 9J @ RT 9 & RT 20	RENSSELAER	12144
0609444	POLSINELLO @ SINKEVICH RES	20 LAURIE LANE	RENSSELAER	12144
0602217	NIMO TRANSFORMER PARTITION ST NAT GRID	PARTITION ST	RENSSELAER	12144
0306718	LIBERTY BUS @ AMTRAK TRAIN STATION	WATER ST (EAST ST?)	RENSSELAER	12144
0105303	NIMO TRANSFORMER LAWRENCE ST POLE 5	LAWRENCE ST	RENSSELAER	12144
1602178	RICK RUTLAND	RICK RUTLAND	RENSSELAER	12144
1507256	TES	TEST	RICK RUTLAND	UNKNOWN
1507254	TEST	TEST	TEST	UNKNOWN
1102989	TEST	TEST	TEST	UNKNOWN
1004466	TEST	TEST	TEST	UNKNOWN
8701944	ARROW TRANSPORT	WEST ALBANY (EXCHANGE ST?, ANDERSON DR?	WEST ALBANY	UNKNOWN

Petroleum Bulk Storage Facilities

FACILITY ID	FACILITY NAME	STREET	CITY	ZIP
4-027022	LIQUID CARBONIC I/M CORP	P O BOX 4012	ALBANY	12204
4-043699	GALAN REALTY CO	PO BOX 1999	ALBANY	12201
4-601178	NYS OFFICE OF GENERAL SERVICES ESP	PLAZA OPERATIONS ROOM 130	ALBANY	12242
4-050245	FORBES AVE PUMP STATION	FORBES AVE	RENSSELAER	12144

Hazardous Waste Generation or Transport Facilities

FACILITY ID	FACILITY NAME	STREET	CITY	ZIP
NYD000001420	LUNN INDUSTRIES			UNKNOWN
NYP000002501	CONSOLIDATED EDISON COMPANY OF NEW YORK			UNKNOWN
NYP000123456	BRUNNER INCORPORATED			UNKNOWN
NYP000918350	NEW YORK TELEPHONE			UNKNOWN
NYP000921688	NEW YORK TELEPHONE			UNKNOWN
NYP000964985	NEW YORK STATE THRUWAY AUTHORITY			UNKNOWN
NYR000234492	MONROE COUNTY DEPT OF TRANSPORTATION			UNKNOWN
NYD000041673	QUAIL AUTO SALES	REAL ID IS NY0000041673	12/8/95 MWKANE	UNKNOWN
NYD000327312	NEW YORK STATE OFFICE OF GENERAL SERVICE	ROOM 114-1 CONCOURSE	ALBANY	12242
NYD065180168	SIMMONS FASTENER CORP	BROADWAY	ALBANY	12201
NYD986895175	NYSDEP - ALBANY UTILITY STORE RM	RIVERFRONT PUMPING STATION	ALBANY	12242
NYD986914281	NYS OFFICE OF THE STATE COMPTRROLLER	AE SMITH OFFICE BUILDING	ALBANY	12236
NYD986940989	NEW YORK STATE ASSEMBLY	LEGISLATIVE OFF BLDG RM 200B	ALBANY	12201
NYD986989077	NEW YORK STATE OFFICE OF GENERAL SERVICE	QUAY ST RIVERFRONT PUMPING STA	ALBANY	12242
NYN00004A112	NYSDOH WADSWORTH CTR LABS RESEARCH	ESP TOWER BUILDING PK LOT	ALBANY	12201
NYN008012874	ALBANY CITY OF - DEPT OF GEN SVCS	ERIE BLVD EXT	ALBANY	12204
NYN400000035	NYSDOH WADSWORTH CTR LABS RESEARCH	ESP TOWER BUILDING RM C236	ALBANY	12201
NYP000300814	NYSDEC	ROBERT MOSES PK	ALBANY	UNKNOWN
NYP000864090	NYSDEC	N/S	ALBANY	UNKNOWN
NYP000928416	NYNEX	453 ED???? ST	ALBANY	12207
NYP000938589	NIAGARA MOHAWK POWER CORP	SHERIDAN AVE V161	ALBANY	UNKNOWN
NYP000946160	RED KAP	CHURCH ST 7 BROADWAY	ALBANY	UNKNOWN
NYP000972091	NIAGARA MOHAWK A NATIONAL GRID CO	JAMES STREET	ALBANY	UNKNOWN
NYP003601325	NYSDEC	OUGHTERSON SITE	ALBANY	UNKNOWN
NYR000007237	NYS DEPT OF CIVIL SRVC	STATE OFFICE BLDG C	ALBANY	12239
NYR000095893	NEW YORK STATE THRUWAY AUTHORITY	THRUWAY BRIDGE AT MP 162.19	ALBANY	12201
NYR000219899	NYSDOT BIN RR00100	AMTRAK/HUDSON LINE OVER	ALBANY	12207
NYR987022993	NYSDOT	BR 2-S MALL EXP EB-EAGLE ST	ALBANY	UNKNOWN
NYN400000030	CANADIAN PACIFIC RAILWAY	105 SO FIFTH ST RM 1390 PO 530	MINNEAPOLIS	UNKNOWN
NYP000789784	USEPA	N/S	N/S	UNKNOWN
NYP000877795	NYSDEC - SPILLS	SPILL SITE N/S	N/S	UNKNOWN
NYD064225113	CAPITAL VIEW OFFICE PARK	WASHINGTON ST	RENSSELAER	12144

NYD130852502	CUMBERLAND FARMS	RD 2 PO BOX 9802	RENSSELAER	12144
Chemical Bulk Storage Facilities				
FACILITY ID	FACILITY NAME	STREET	CITY	ZIP
4-000029	GOV. N.A. ROCKERFELLER/E.S.P.	RM. 114-1, G.N.A.R.E.S.P. UTILITIES MGMT	ALBANY	12242
Hazardous Substance Waste Sites				
FACILITY ID	FACILITY NAME	STREET	CITY	ZIP
NY0163	NIMO, NORTH ALBANY	1125 BROADWAY	ALBANY	12204
Wastewater Discharges				
FACILITY ID	FACILITY NAME	STREET	CITY	ZIP
NY0078328	MEILAK'S MOBILE COURT			UNKNOWN
NY0099660	VESTA COMMUNITY HOUSING DEV.			UNKNOWN
NY0102121	ARMY AVIATION SUPPORT FAC #3			UNKNOWN
NY0124117	CLOUSER SALES, INC.			UNKNOWN
NY0205109	HEMLOCK STREET FACILITY			UNKNOWN
NY0206105	UNIVERSITY PLAZA			UNKNOWN
NYG996875				UNKNOWN
NYU400004				UNKNOWN
NYU900103	ALBANY			UNKNOWN
NY0000001	EDI TEST FACILITY ...	0930 TEST BROADWAY	ALBANY	12233506
NY0025747	COMBINED SEWER OVERFLOWS	CITY HALL ROOM 301	ALBANY	12207
NY0026875	ALBANY CO SD NORTH WWTP	PO BOX 4187	ALBANY	UNKNOWN
NY0104060	MAYOR CORNING 2ND TOWER	CONCOURSE LEV AG#4 RM 114-1	ALBANY	UNKNOWN
NY0026026	COMBINED SEWER OVERFLOWS	CITY HALL 505 BROADWAY	RENSSELAER	12144
Air Releases				
FACILITY ID	FACILITY NAME	STREET	CITY	ZIP
3600100007	ALBANY INTERNATIONAL	BOX 1907	ALBANY	122011907
3600100030	CONTINENTAL CAN CO	ERIE BLVD	ALBANY	12201
3600100043	VA-RURAL CEMETERY	SOLDIERS LOT	ALBANY	12201
3600100060	PEASLEE-GAULBERT CRP	EAST TABLET DIV	ALBANY	12201
3600100083	USCG-LIGHT NO. 60	UPPER HUDSON RIVER	ALBANY	12201
3600100084	USCG-LIGHT NO. 65	UPPER HUDSON RIVER	ALBANY	12201
3600100106	PUB SCHOOL #24	NO STREET ADDRESS	ALBANY	12201
3600100114	CE-TIDE GAUGE STAT 2	GAUGE STAT 2	ALBANY	12201
3600100124	GIFFEN MEMORIAL	50 PEARL STREET	ALBANY	12207
3600100164	ALBANY CITY LF	ERIE BLVD	ALBANY	12201

Hazardous waste codes presented in individual Toxic Information Profiles are defined below.

- B001 PCB Oil (concentrated) from transformers, capacitors, etc.
- B002 Petroleum oil or other liquid containing 50 ppm or greater of PCBs but less than 500 ppm PCBs. This includes oil from electrical equipment whose PCB concentration is unknown, except for circuit breakers, reclosers and cable.
- B003 Petroleum oil or other liquid containing 500 ppm or greater of PCBs.
- B004 PCB Articles containing 50 ppm or greater of PCBs but less than 500 ppm PCBs excluding, small capacitors. This includes oil filled electrical equipment whose PCB concentration is unknown, except for circuit breakers, reclosers and cable
- B005 PCB Articles containing 500 ppm or greater of PCBs, excluding small capacitors.
- B006 PCB Transformers. "PCB Transformers" means any transformer that contains 500 ppm PCB or greater.
- B007 Other PCB Wastes including contaminated soil, solids, sludges, clothing, rags, and dredge material.
- D001 Solid waste that exhibits the characteristic of ignitability, but is not listed under any other hazardous waste code.
- D002 Solid waste that exhibits the characteristic of corrosivity, but is not listed under any other hazardous waste code.
- D003 Solid waste that exhibits the characteristic of reactivity, but is not listed under any other hazardous waste code.
- D004 Arsenic
- D005 Barium
- D006 Cadmium
- D007 Chromium
- D008 Lead
- D009 Mercury
- D011 Silver
- D018 BENZENE
- D022 Chloroform
- D039 Tetrachloroethylene

- D043 Vinyl chloride
- F001 The following spent halogenated solvents used in degreasing: Tetrachloroethylene, trichloroethylene, methylene chloride, 1,1,1-trichloroethane, carbon tetrachloride, and chlorinated fluorocarbons; all spent solvent mixtures/blends used in degreasing containing, before use, a total of ten percent or more (by volume) of one or more of the above halogenated solvents or those solvents listed in F002, F004, and F005; and still bottoms from the recovery of these spent solvents and spent solvent mixtures. (T)
- F002 The following spent halogenated solvents: Tetrachloroethylene, methylene chloride, trichloroethylene, 1,1,1-trichloroethane, chlorobenzene, 1,1,2-trichloro-1,2,2-trifluoroethane, ortho-dichlorobenzene, trichlorofluoromethane, and 1,1,2-trichloroethane; all spent solvent mixtures/blends containing, before use, a total of ten percent or more (by volume) of one or more of the above halogenated solvents or those listed in F001, F004, or F005; and still bottoms from the recovery of these spent solvents and spent solvent mixtures. (T)
- F003 The following spent non-halogenated solvents: Xylene, acetone, ethyl acetate, ethyl benzene, ethyl ether, methyl isobutyl ketone, n-butyl alcohol, cyclohexanone, and methanol; all spent solvent mixtures/blends containing, before use, only the above spent non-halogenated solvents; and all spent solvent mixtures/blends containing, before use, one or more of the above non-halogenated solvents, and, a total of ten percent or more (by volume) of one or more of those solvents listed in F001, F002, F004, and F005; and still bottoms from the recovery of these spent solvents and spent solvent mixtures. (I)*
- F005 The following spent non-halogenated solvents: Toluene, methyl ethyl ketone, carbon disulfide, isobutanol, pyridine, benzene, 2-ethoxyethanol, and 2-nitropropane; all spent solvent mixtures/blends containing, before use, a total of ten percent or more (by volume) of one or more of the above non-halogenated solvents or those solvents listed in F001, F002, or F004; and still bottoms from the recovery of these spent solvents and spent solvent mixtures. (I,T)
- F008 Plating bath residues from the bottom of plating baths from electroplating operations where cyanides are used in the process. (R, T)
- P012 Arsenic oxide As_2O_3
- P106 Sodium cyanide $Na(CN)$
- U122 Formaldehyde
- U154 Methanol (I)
- U162 Methyl methacrylate (I,T)

Source: U. S. Environmental Protection Agency

How Toxic Site Locations Are Mapped

Toxics Targeting maps toxic site locations on a digital version of the U. S. Census map or those used by local authorities using addresses and map coordinates provided by site owners/operators or government agencies. In order to allow site locations to be verified independently, the information used to map each site is presented in the first section of each Toxic Site Profile, along with a description of the mapping technique used and any address corrections that were made in order to locate toxic sites with incomplete or inadequate site location information. The mapping process is explained below.

Map Identification Number: 12

Site Name: Acme World Manufacturing, Inc.

Site Address: 55 Main Street

Anytown, NY 11797

MAP LOCATION INFORMATION

Site location mapped by:

Address Matching

Note: Some sites have an address match location and a map coordinate location. Both locations are mapped because they can be equally correct.

or Map Coordinate

or Manual Mapping

or Site Visit

1) Most toxic sites are mapped by matching addresses provided by site owners/operators or government agencies with locations on a digital version of the street or parcel map. These site locations are identified with the method used to map them.

2) Some toxic sites are located using map coordinates provided by site owners/operators or government agencies. These site locations are identified "map coordinate." Map coordinates for Toxic Wastewater Discharges, Toxic Release Inventory sites and Major Oil Storage Facilities should be considered suspect.

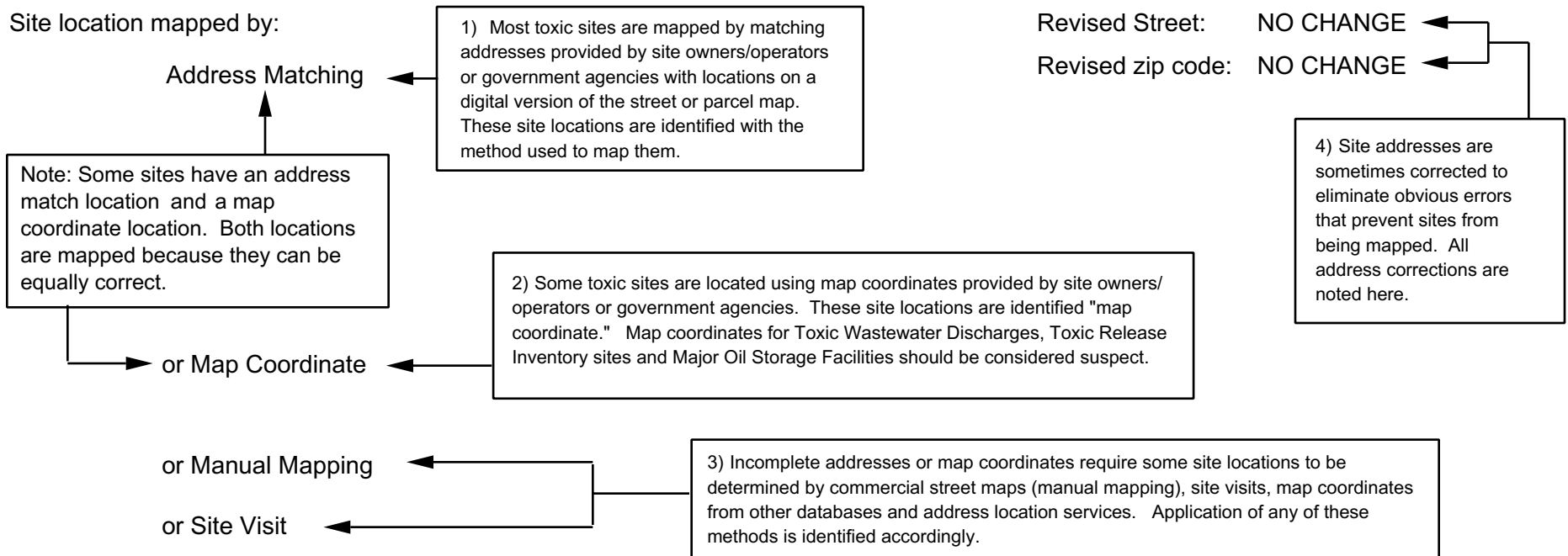
3) Incomplete addresses or map coordinates require some site locations to be determined by commercial street maps (manual mapping), site visits, map coordinates from other databases and address location services. Application of any of these methods is identified accordingly.

ADDRESS CHANGE INFORMATION

Revised Street: NO CHANGE

Revised zip code: NO CHANGE

4) Site addresses are sometimes corrected to eliminate obvious errors that prevent sites from being mapped. All address corrections are noted here.



Information Source Guide

Toxics Targeting's Environmental Reports contain government and other information compiled on 18 categories of reported known or potential toxic sites. Each toxic site database is described below with information detailing a) the source of the information, b) the date when each database is covered to and c) when *Toxics Targeting* obtained the information..

1) **National Priority List for Federal Superfund Cleanup**: Toxic sites nominated for cleanup under the Federal Superfund program. Annual compilation of special two-page detailed profiles of NPL sites. Also includes delisted NPL sites. ASTM required.* Fannie Mae required.** Source: U. S. Environmental Protection Agency.¹
Data attributes updated from: 9/09/2015. Data obtained by Toxics Targeting: 9/09/2015.
New Facilities updated through: 9/30/2016. Data obtained by Toxics Targeting: 9/30/2016.

2) **Inactive Hazardous Waste Disposal Site Registry**: New York State database that maintains information and aids decision making regarding the investigation and cleanup of toxic sites. The Registry's data includes two-page profiles noting site name, ID number, description, classification, cleanup status, types of cleanup, owner information, types and quantities of contaminants, and assessment of health and environmental problems. Also included are sites that qualify for possible inclusion on the Registry. These Registry Qualifying sites may or may not be on the Site Registry. ASTM required.* Fannie Mae required.** Source: New York State Department of Environmental Conservation.²
Data attributes updated through: 11/30/2018. Data obtained by Toxics Targeting: 11/30/2018.
New Facilities updated to: 11/30/2018. Data obtained by Toxics Targeting: 11/30/2018.

3) **Federal & State Corrective Action Activity (CORRACTS)**: New York State and Federal databases of hazardous facilities regulated pursuant to the Resource Conservation and Recovery Act (RCRA). ASTM required.* Fannie Mae required.**

Federal Data		Source: U. S. Environmental Protection Agency ¹
Data attributes updated through:	3/01/2018.	Data obtained by Toxics Targeting: 3/07/2018.
New facilities updated through:	3/01/2018.	Data obtained by Toxics Targeting: 3/07/2018.

State Data		Source: New York State Department of Environmental Conservation. ²
Data attributes updated through:	11/30/2018.	Data obtained by Toxics Targeting: 11/30/2018.
New facilities updated through:	11/30/2018.	Data obtained by Toxics Targeting: 11/30/2018.

4) **CERCLIS**: Toxic sites listed in the Federal Comprehensive Environmental Response, Compensation and Liability Information System. Includes Active and No Further Remedial Action Planned (NFRAP) sites. ASTM required.* Fannie Mae required.** Source: U. S. Environmental Protection Agency.¹
Data attributes updated through: 10/25/2013. Data obtained by Toxics Targeting: 1/07/2014.
New Facilities updated through: 7/17/2017. Data obtained by Toxics Targeting: 8/22/2017.

5) **Brownfield Programs**: NYS programs for sites that are abandoned, idled or under-used industrial and/or commercial sites where expansion or redevelopment is complicated by real or perceived environmental contamination. ASTM required.* Source: New York State Department of Environmental Conservation.²
Data attributes updated through: 11/30/2018. Data obtained by Toxics Targeting: 11/30/2018.
New Facilities updated to: 11/30/2018. Data obtained by Toxics Targeting: 11/30/2018.

- (a) **Brownfield Cleanup Program (BCP)**
- (b) **Voluntary Cleanup Program (VCP)**
- (c) **Environmental Restoration Program (ERP)**

6) **Solid Waste Facilities**: NYS Solid Waste Registry, including, but not limited to, landfills, incinerators, transfer stations, recycling centers. ASTM required.* Fannie Mae required.** Source: New York State Department of Environmental Conservation.²
Data updated to: 4/1/2013. Data obtained by Toxics Targeting: 4/1/2013.

7) **RCRA Hazardous Waste Treatment, Storage or Disposal Facility Databases**:

(a) **Manifest Information**: New York State database of hazardous waste facilities and shipments regulated by the DEC's Division of Environmental Remediation pursuant to NYS Law and the Resource Conservation and Recovery Act (RCRA). ASTM required.* Fannie Mae required.** Source: New York State Department of Environmental Conservation.²
New facilities updated through: 11/26/2018. New facilities obtained by Toxics Targeting: 12/01/2018.
Manifest transactions data updated to: 11/26/2018. Manifest transactions data obtained by Toxics Targeting: 12/01/2018.

(b) **RCRA Notifier & Violations Information:** U. S. Environmental Protection Agency database of hazardous facilities regulated pursuant to the Resource Conservation and Recovery Act (RCRA).

ASTM required.* Fannie Mae required.**

Source: U. S. Environmental Protection Agency¹

New facilities updated through: 3/01/2018.

New facilities obtained by Toxics Targeting: 3/07/2018.

Data attributes updated through: 3/01/2018.

Data obtained by Toxics Targeting: 3/07/2018.

8) **Spills Information Database:** Spills reported to the DEC as required by one or more of the following: Article 12 of the Navigation Law, 6 NYCRR Section 613.8 (from Petroleum Bulk Storage Regulations) or 6 NYCRR Section 595.2 (from Chemical Bulk Storage Regulations). This database includes both *active* and *closed* spills.

ASTM required.* Fannie Mae.**

Source: NYS Department of Environmental Conservation.²

New spills through: 11/29/2018

New spills data obtained by Toxics Targeting: 11/29/2018

Spill attribute data through: 11/29/2018

Spill attribute data obtained by Toxics Targeting: 11/29/2018

Active spills: paperwork not completed.

Closed spills: paperwork completed.

Both active and closed spills may or may not have been cleaned up (see Date Cleanup Ceased in spill profiles).

9) **Major Oil Storage Facilities:** NYS database of facilities licensed pursuant to Article 12 of the Navigation Law, 6NYCRR Parts 610 and 17NYCRR Part 30, such as onshore facilities or vessels, with petroleum storage capacities equal to or greater than 400,000 gallons. **Tank and other data withheld by NYSDEC as of 4/1/2002.**

ASTM required.* Fannie Mae required.**

Source: New York State Department of Environmental Conservation.²

Data updated through: 7/1/2016.

Data obtained by Toxics Targeting: 7/1/2016.

10) **Petroleum Bulk Storage Facilities:** County or State databases of aboveground and underground petroleum storage facilities.

ASTM required.* Fannie Mae required.**

All New York Counties except Cortland, Nassau, Rockland, Suffolk, and Westchester:

NYS Petroleum Bulk Storage Database. This includes all New York State counties except

Cortland, Nassau, Rockland, Suffolk, and Westchester.

ASTM required.* Fannie Mae required.**

Source: NYS Department of Environmental Conservation.²

New facilities updated through: 7/1/2016.

Data obtained by Toxics Targeting: 7/1/2016.

Tank data updated through: 7/1/2016.

Data obtained by Toxics Targeting: 7/1/2016.

Cortland County: **Cortland County Health Dept. Tank database.**

Source: Cortland County Health Department⁷

Data updated through: 7/15/2004

Data obtained by Toxics Targeting: 7/23/2004

Nassau County: a compilation of the following 2 databases:

Heat producing products and other products:

Source: Nassau County Department of Health.³

NOTE: This data is being withheld by the Nassau County DOH

Data updated through: 4/1/2001.

Data obtained by Toxics Targeting: 1/2/2002

Generally non-heat producing products:

Source: Nassau County Fire Marshal.⁴

Data updated through: 8/6/2009.

Data obtained by Toxics Targeting: 9/22/2009

Rockland County: **Rockland County Dept. of Health Tank database.**

Source: Rockland County Department of Health.⁵

Data updated through: 1/6/2017.

Data obtained by Toxics Targeting: 1/11/2017.

Suffolk County: **Suffolk County Dept. of Health Article 12 database**

Source: Suffolk County Department of Health Services.⁶

Data updated through: 1/30/2014.

Data obtained by Toxics Targeting: 7/22/2014.

Westchester County: **Westchester County Dept. of Health database.**

Source: Westchester County Department of Health ⁸

Data updated through: 2/22/2016

Data obtained by Toxics Targeting: 2/22/2016

11) **RCRA Hazardous Waste Generators and/or Transporters Databases:**

(a) **Manifest Information:** New York State database of hazardous waste facilities and shipments regulated by the NYS Department of Environmental Conservation's Division of Environmental Remediation pursuant to New York State Law. ASTM required.* Fannie Mae required.** Source: New York State Department of Environmental Conservation.²

New facilities updated through: 11/26/2018. New facilities obtained by Toxics Targeting: 12/01/2018.
Manifest transactions data updated to: 11/26/2018. Manifest transactions data obtained by Toxics Targeting: 12/01/2018.

(b) **RCRA Notifier & Violations Information:** U. S. Environmental Protection Agency database of hazardous facilities regulated pursuant to the Resource Conservation and Recovery Act (RCRA).

ASTM required.* Fannie Mae required.** Source: U. S. Environmental Protection Agency¹

New facilities updated through: 3/01/2018. Data obtained by Toxics Targeting: 3/07/2018.
Data attributes updated through: 3/01/2018. Data obtained by Toxics Targeting: 3/07/2018.

12) **Chemical Bulk Storage Facilities:** New York State database of facilities compiled pursuant to 6NYCRR Part 596 that store regulated substances listed in 6NYCRR Part 597 in aboveground tanks with capacities greater than 185 gallons and/or in underground tanks of any size.

Tank and other data withheld by NYSDEC as of 4/1/2002.

ASTM required.* Fannie Mae required.** Source: New York State Department of Environmental Conservation.²
Data updated through: 7/1/2016. Data obtained by Toxics Targeting: 7/1/2016.

13) **Hazardous Substance Waste Disposal Site Study:** NYS database of waste disposal sites that may pose threats to public health or the environment, but could not be remediated using monies from the Hazardous Waste Remedial Fund.

Source: New York State Department of Environmental Conservation.²

Data updated to: 5/16/2000. Data obtained by Toxics Targeting: 5/16/2000.

14) **Toxic Release Inventory (TRI):** Federal database of manufacturing facilities required under Section 313 of the Federal Emergency Planning and Community Right-to-Know Act to report releases to the air, water and land of any specifically listed toxic chemical. See Fannie Mae requirement** below.

Source: U. S. Environmental Protection Agency.¹ / NYS Department of Environmental Conservation²

Data updated through: 3/8/2004. Data obtained by Toxics Targeting: 3/25/2004

15) **Toxic Wastewater Discharges (Permit Compliance System):** Federal database of discharges of wastewater to surface waters and groundwaters. See Fannie Mae requirement** below. Source: U. S. Environmental Protection Agency.¹

Data updated through: 6/17/2004. Data obtained by Toxics Targeting: 7/19/2004.

16) **Air Discharge Facilities:** EPA AIRS database containing address information on each air emission facility and the type of air pollutant emission it is. Compliance information is also provided on each pollutant as well as the facility itself.

See Fannie Mae requirement** below.

Source: U. S. Environmental Protection Agency¹

Data updated through: 11/24/1999. Data obtained by Toxics Targeting: 1/6/2000

17) **Civil Enforcement & Administrative Docket:** This database is the U. S. EPA's system for tracking administrative and civil judiciary cases filed on behalf of the agency by the Department of Justice. Fannie Mae required.**

Source: U. S. Environmental Protection Agency.¹

New Sites through: 10/14/1999.

Data updated through: 10/14/1999. Data obtained by Toxics Targeting: 11/18/1999.

18) **Emergency Response Notification System (ERNS):** Federal database of spills compiled by the Emergency Response Notification System. On-site searches only.

ASTM required.* See Fannie Mae requirement** below.

Source: U. S. Environmental Protection Agency.¹

Data updated through: 1/31/2000. Data obtained by Toxics Targeting: 2/15/2000

* American Society of Testing Materials: Standard Practice on Env. Site Assessments: Phase I Environmental Site Assessment Process (E1527-05).

** Fannie Mae's Part X Environmental Hazards Management Procedures specify 1.0 mile searches for "any state or Federal list of hazardous waste sites (e.g. CERCLIS, HWDMS etc.)." Searches for the property and adjacent properties are specified for "chemical manufacturing plants," "obvious high risk neighbors engaging in storing or transporting hazardous waste, chemicals or substances" and "...any documented or visible evidence of dangerous waste handling... (e.g. stressed vegetation, stained soil, open or leaking containers, foul fumes or smells, oily ponds, etc.)" Searches for property and adjacent properties can include sites up to a quarter mile away (W. Hayward, Director, Multi-Family Business Planning and Control, Fannie Mae, personal communication, 5/94).

¹U. S. Environmental Protection Agency, 290 Broadway, NY, NY 10007-1866.

²NYS Department of Environmental Conservation, 625 Broadway, Albany, NY 12233.

³Nassau County Department of Health, Bureau of Land Resources Management, 240 Old Country Road, Mineola, NY 11501.

⁴Nassau County Fire Commission, Office of the Fire Marshal, 899 Jerusalem Avenue, P. O. Box 128, Uniondale, NY 11553.

⁵Rockland County Department of Health, The Dr. Robert Yeager Health Center, Building D, Sanitorium Road, Pomona, NY 10970.

⁶Suffolk County Department of Health, Hazardous Materials Management, 15 Horseblock Place, Farmingville, NY 11738-1220.

⁷Cortland County Department of Health, 60 Central Avenue, Cortland, NY 13045-2746

⁸Westchester County Department of Health, 145 Huguenot St., New Rochelle, NY 10801

Appendix B-6-3
Hudson River PCB Sediments


CERCLIS/NPL/INACTIVE HAZARDOUS WASTE DISPOSAL SITE INFORMATION REQUEST
HUDSON RIVER PCB SEDIMENTS

HUDSON RIVER, HUDSON FALLS-NYC BATTERY

UNKNOWN CITY, NY 12180

Facility Id: 546031

 EPA Facility Name: HUDSON RIVER PCBs
 NO STREET APPLICABLE

HUDSON RIVER, NY 12801

EPA Facility Id: NYD980763841

ADDRESS CHANGE INFORMATION

Revised street: HUDSON RIVER BETWEEN FT. EDWARD / TROY

Revised zip code: UNKNOWN

SITE DESIGNATION: NPL, CERCLIS, NYSDEC Registry

 USEPA NATIONAL PRIORITY LIST (NPL)

Hudson River PCBs

New York

EPA ID#: NYD980763841

EPA REGION 2

Congressional District(s): 22

Hudson River - Between Hudson Falls and the Battery in New York City

NPL LISTING HISTORY

Proposed Date: 9/8/1983

Final Date: 9/21/1984

Site Description

The Hudson River PCBs site includes the approximately 200-mile stretch of the Hudson River from Hudson Falls to the Battery in New York City. The Upper Hudson River, an approximately 40-mile reach of the river from Hudson Falls to Troy, in Washington, Saratoga and Rensselaer Counties, is the reach that has been selected for remediation. The General Electric Company discharged between 209,000 and 1.3 million pounds of polychlorinated biphenyls (PCBs) into the river from two capacitor manufacturing plants located in Hudson Falls and Fort Edward. The PCBs from these discharges contaminated the sediments of the Upper Hudson River. Also included in the site are five remnant deposits, which are river sediments that were exposed when the level of the river was lowered due to the removal of the Fort Edward Dam, in 1973.

In 1976, because of the concern over the bioaccumulation of PCBs in fish and other aquatic organisms and their subsequent consumption by people, the State of New York banned fishing in the Upper Hudson River and commercial fishing of striped bass, and several other species, in the Lower Hudson. In August 1995, the Upper Hudson was re-opened to fishing, but only on a catch and release basis.

Albany, the largest city in the basin, has a population of more than 100,000 people; the Town of Fort Edward has a population of 6,480. Land uses in the Hudson River Basin include agriculture, service, and manufacturing, in addition to residential. The Hudson River is an important source of hydroelectric power, public water supplies, transportation, and recreation. The Cities of Waterford, Poughkeepsie, and Rhinebeck, as well as the Highland and Port Ewen Water Districts obtain their water supplies directly from the Hudson River. In addition, a water intake near Chelsea, which is north of Beacon, may be used to supplement New York City's water supply during periods of drought. The Town of Waterford and Town of Halfmoon obtain water from the Upper Hudson River, and are the only municipal water supply intakes below Fort Edward and above the Troy Dam.

The Hudson River has been designated an American Heritage River because of its important role in American history and culture.

Site Responsibility: This site is being addressed through a combination of Federal and potential responsible party actions

Threat and Contaminants

Fish in the Hudson River have been contaminated with PCBs, and eating contaminated fish has been found to present an unacceptable risk (i.e., could affect the health of individuals.) Other exposure pathways to PCBs in the river do not generally exceed acceptable risk levels, such as drinking water, volatilization, or recreational exposure to sediment or water. Concerns related to possible exposure of residents and ecological receptors to PCB contamination in the floodplains are being further evaluated concurrent with the design phase of this project.

Cleanup Approach

The site is being addressed in three stages: immediate actions and two long-term remedial phases (Remnant Deposits and River Sediments) directed at cleanup of the Upper Hudson River. A floodplains evaluation is also in progress.

Response Action Status

Immediate Actions: In 1977 and 1978, an estimated 180,000 cubic yards of contaminated sediments were dredged from the east channel at Fort Edward to clear the navigational channel. These dredged sediments, along with approximately 14,000 cubic yards of highly contaminated sediments from one of the remnant areas, were placed in a clay-lined containment cell. A 40-mile stretch of the Upper Hudson River is open only to catch and release fishing, and the Lower Hudson River has a commercial fishing ban and consumption advisories on striped bass and several other species.

In 1991, investigations at Bakers Falls, in the vicinity of the General Electric Hudson Falls facility (a separate New York State listed hazardous waste site) showed elevated PCB concentrations in the water column. General Electric signed a consent agreement with the State of New York to further investigate this area and to conduct interim remedial measures to prevent PCB contamination from this source from entering the river. Numerous measures have been implemented, including: preventing flow of river water through seep areas in an abandoned mill building, installation of seep collection systems, removal of contaminated sediment from the mill building, pressure grouting of bedrock in areas where seeps were observed in the riverbed, and oil phase PCB collection wells. The State of New York selected a long term remedy for the facility in March 2004. Construction of this long term remedy was initiated in the Spring of 2007. Information collected for the Hudson Falls Plant site investigation was incorporated into the EPA's decision for addressing the contaminated river sediments.

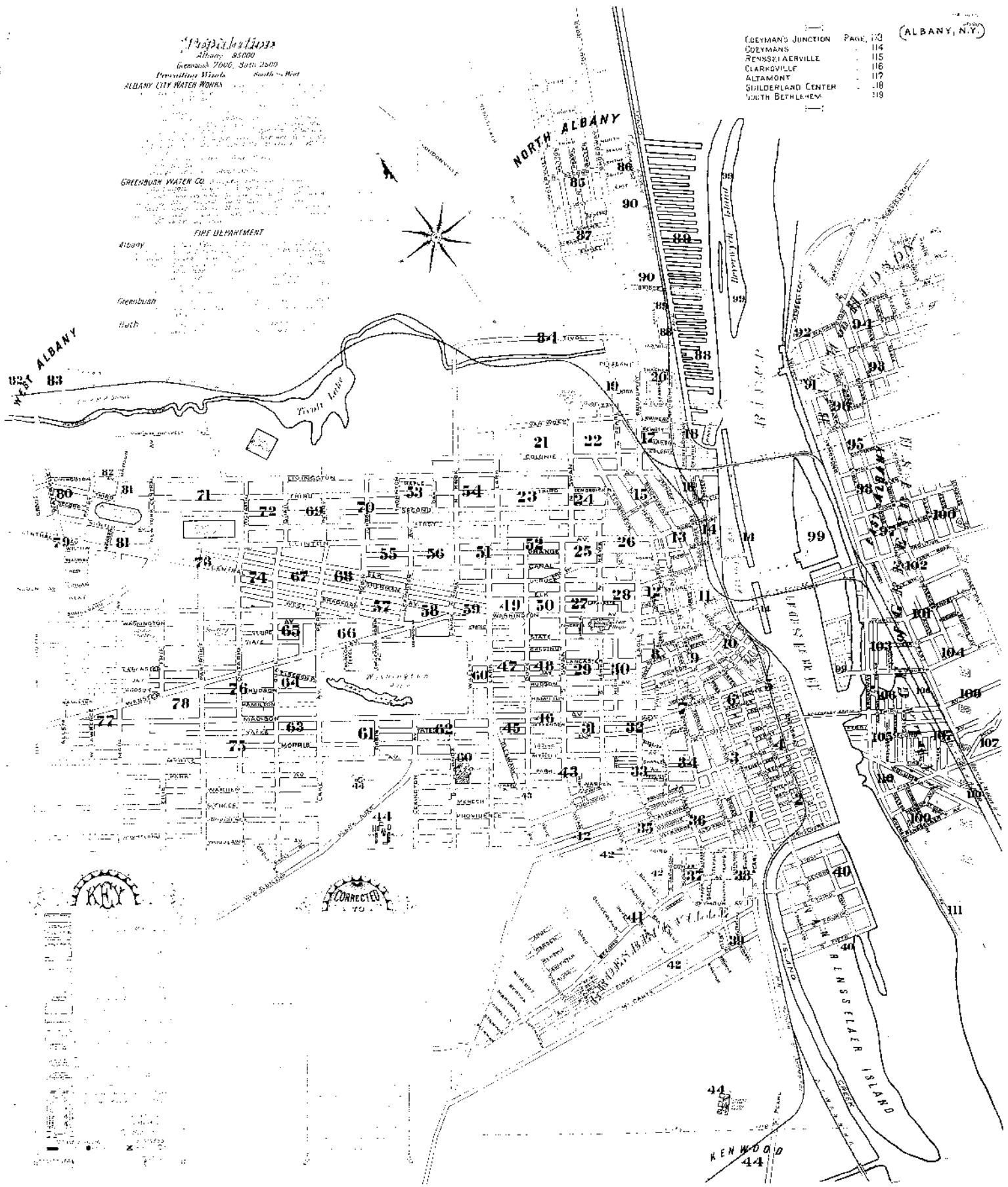
A removal action was also performed on Rogers Island. Information generated by New York State in the early 1990's along with development activities on the southern portion of the island raised concerns regarding potential exposure to PCBs by current residents and potential future users of Rogers Island. EPA decided it was necessary to remove PCB and lead

**Appendix B-6-4
Sanborns Albany**

Population
 Albany 85,000
 Greenbush 7,000, North 2,500
 Prevailing Winds South-West
 ALBANY CITY WATER WORKS

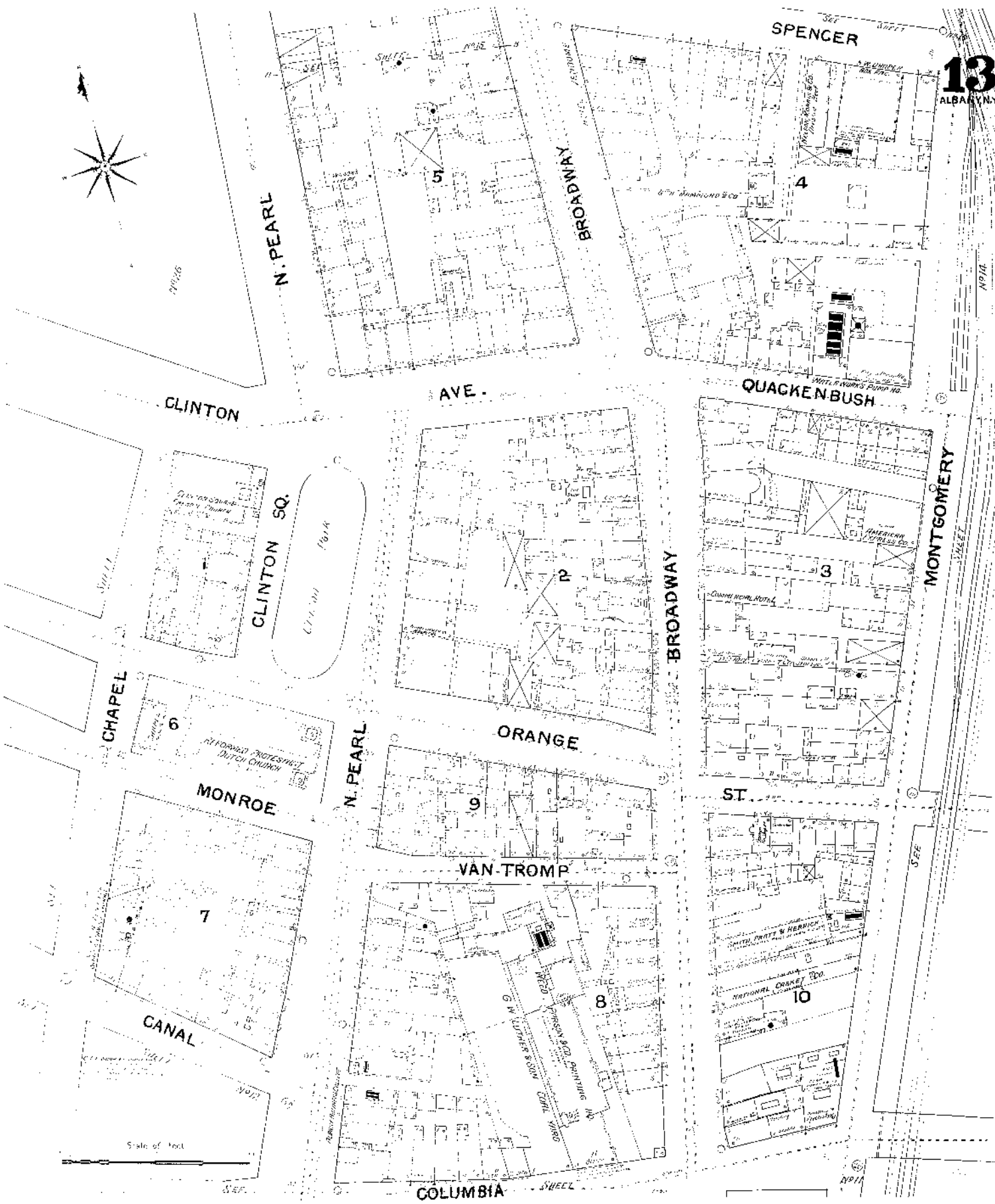
DEYMAN'S JUNCTION	PAGE 113
DEYMAN'S	114
RENSSELAERVILLE	115
CLARKSVILLE	116
ALTMONT	117
SCHILDERLAND CENTER	118
SOUTH BETHLEHEM	119

(ALBANY, N.Y.)



CORRECTED TO

KENWOOD 44



N. PEARL

BROADWAY

SPENCER

AVE.

QUACKENBUSH

CLINTON

CLINTON SQ.

Park

BROADWAY

MONTGOMERY

CHAPEL

ORANGE

ST.

MONROE

N. PEARL

VAN-TROMP

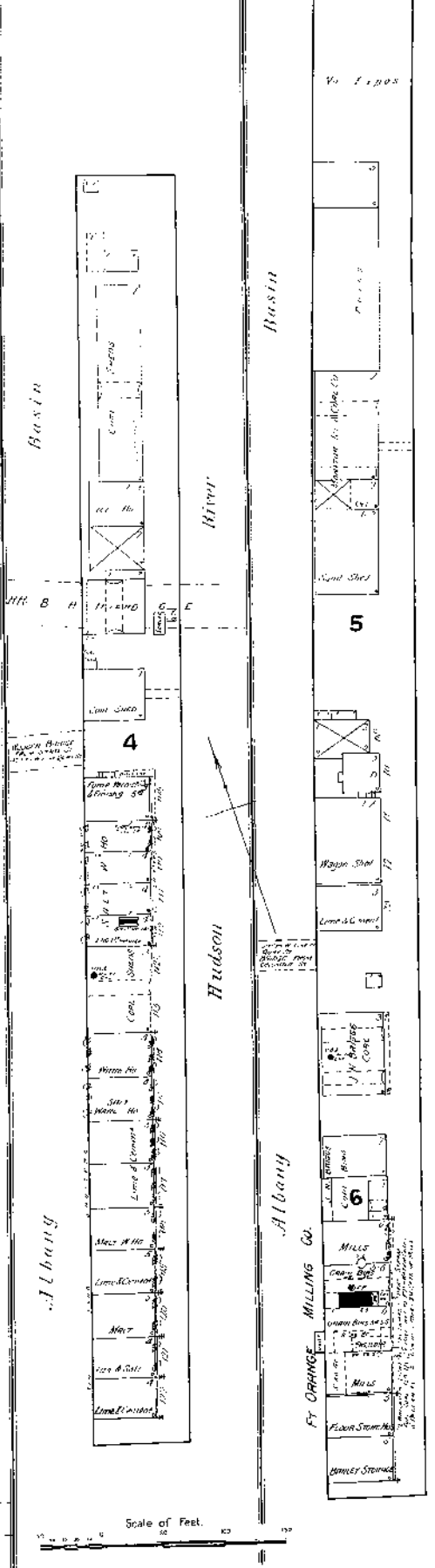
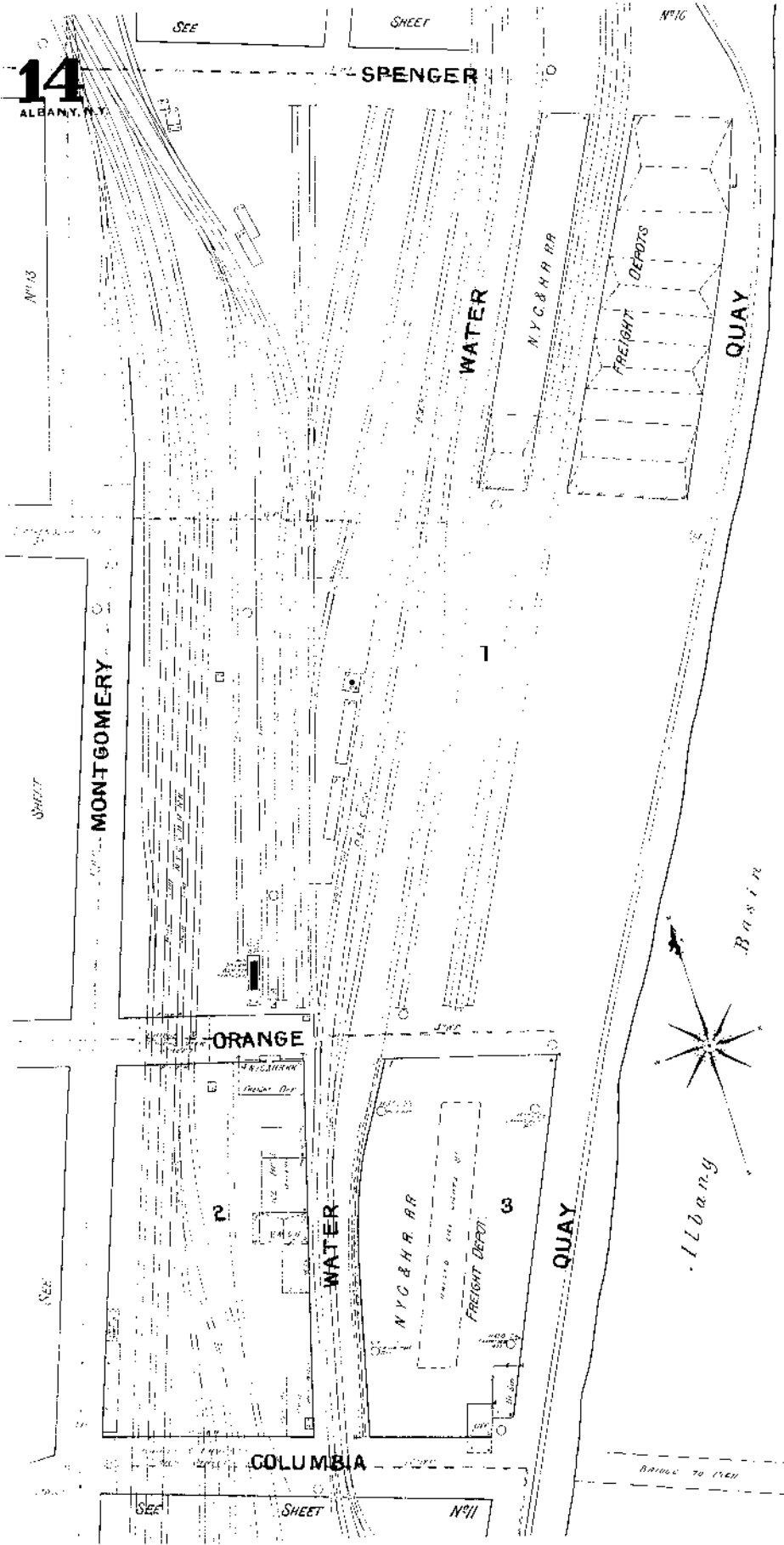
CANAL

COLUMBIA

Scale of feet

SHEEL

14 ALBANY, N.Y.



Hudson

Hudson

Albany

Orange Milling Co.

Mills

Granary

Warehouse

Shed

Structure

Structure

Structure

Structure

Structure

Structure

Structure

Structure

Structure

Structure

Structure

Structure

Structure

Structure

Structure

Structure

Structure

Structure

Structure

Structure

Structure

Structure

Structure

Structure

Structure

Structure

Structure

Structure

Structure

Structure

Structure

Structure

Structure

Structure

Structure

Structure

Structure

Structure

Structure

Structure

Structure

Structure

Structure

Structure

Structure

Structure

Structure

Structure

Structure

Structure

Structure

Structure

Structure

Structure

Structure

Structure

Structure

Structure

Structure

Structure

Structure

Structure

Structure

Structure

Structure

Structure

Structure

Structure

Structure

Structure

Structure

Structure

Structure

Structure

Structure

Structure

Structure

Structure

Structure

Structure

Structure

Structure

Structure

Structure

Structure

Structure

Structure

Structure

Structure

Structure

Structure

Structure

Structure

Structure

Structure

Structure

Structure

Structure

Structure

Structure

Structure

Structure

Structure

Structure

Structure

Structure

Structure

Structure

Structure

Structure

Structure

Structure

Structure

Structure

Structure

Structure

Structure

Structure

Structure

Structure

Structure

Structure

Structure

Structure

Structure

Structure

Structure

Structure

Structure

Structure

Structure

Structure

Structure

Structure

Structure

Structure

Structure

Structure

Structure

Structure

Structure

Structure

Structure

Structure

Structure

Structure

Structure

Structure

Structure

Structure

Structure

Structure

Structure

Structure

Structure

Structure

Structure

Structure

Structure

Structure

Structure

Structure

Structure

Structure

Structure

Structure

Structure

Structure

Structure

Structure

Structure

Structure

Structure

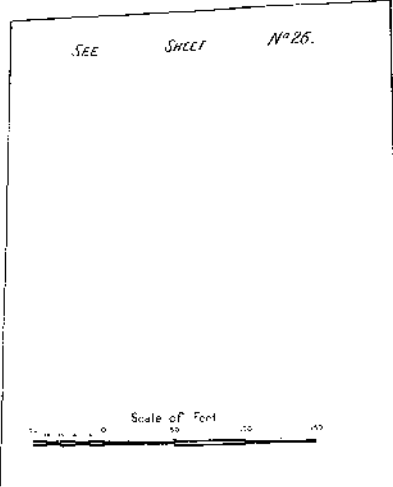
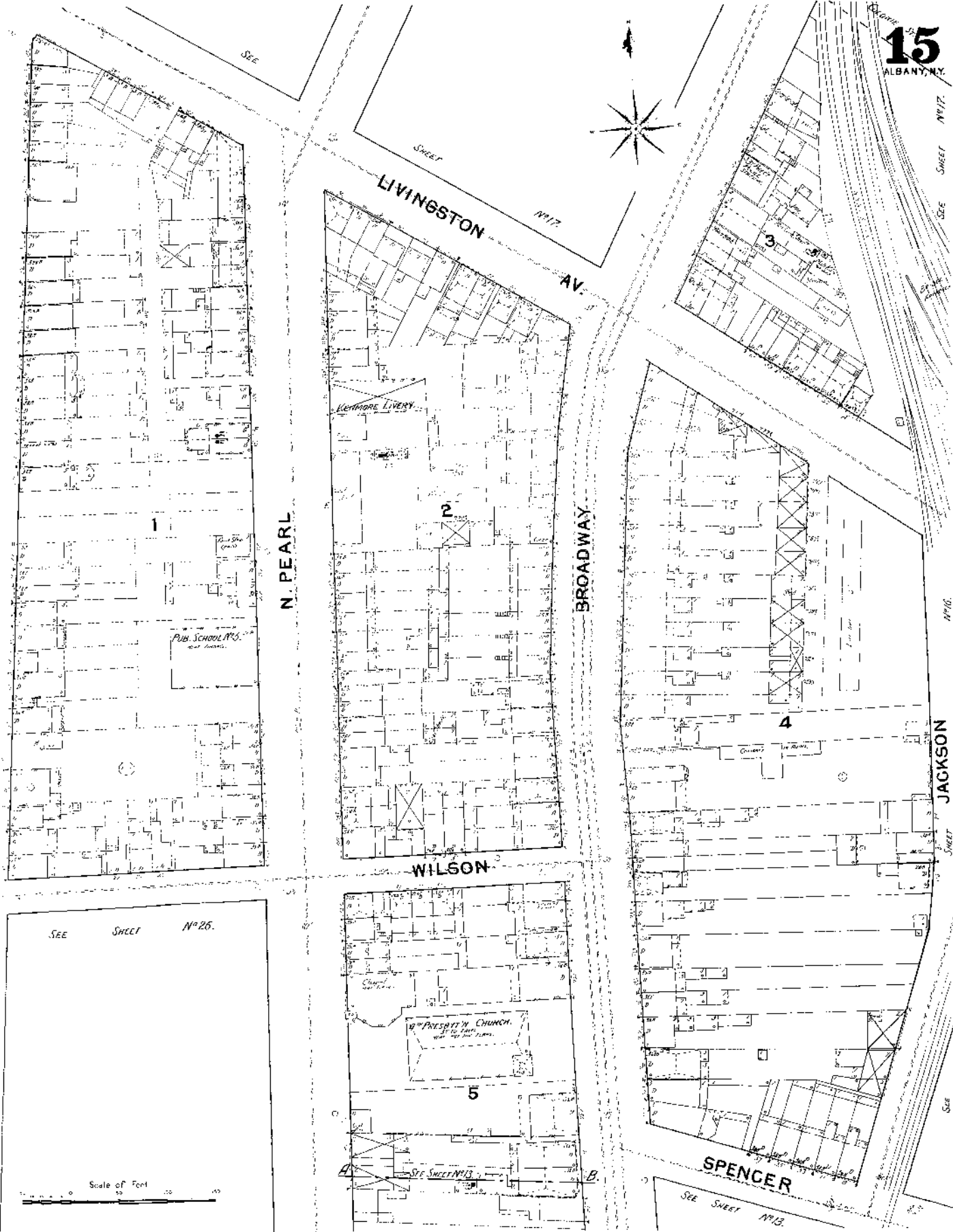
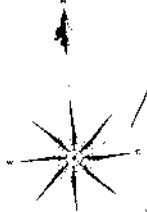
Structure

Structure

Structure

Structure

Structure



Scale of Feet



TEN BROECK

N. PEARL

LIVINGSTON AV.

BROADWAY

WILSON

JACKSON

SPENCER

SEE SHEET N°26.

SEE SHEET N°13.

SEE SHEET N°13.

SEE

SHEET

SEE

SEE

N°24.

SHEET

SEE

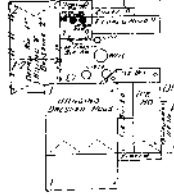
SHEET

SHEET

SEE

N O C A P P O S U R E

BENNETT BROS.
PORK SLAUGHTER HOUSE
Site 1/2 mile N.W. of West Albany



1

RUSSELL RD

2

SAND CREEK RD

LIVINGSTON AV.

SEE SHEET No. 17.

WATER

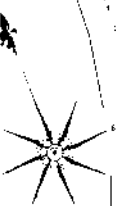
3

MONTGOMERY

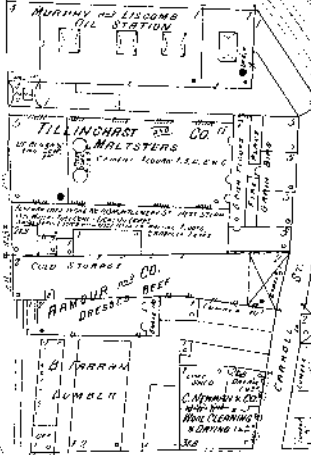
JACKSON

N O C 15.

S H E E T



BOSTON AND ALBANY R. R.
CITY FREIGHT YARD



SPENCER

SEE SHEET No. 13.

Scale of Feet

S F E

S H E E T

No. 14.

Albany Basin

SHEET NO. 19

VAN WOERT

N. PEARL

BROADWAY

N. FERRY

ALBANY, N.Y.

17

7

BEVERWICK BREWING CO. ESTD 1850

LAWRENCE

PUBLIC SCHOOL NO. 15

6

DE WITT

MATTHEW'S COAL YARD

IRON GRINDING

MURPHY MACHINERY CO. FOUNDRY

I. C. RAFFERTY CO. SHEDS.

N. LANSING

4

COLONIE

N.Y.C. & H. R.R.R. CARDS REPAIRING SHOPS

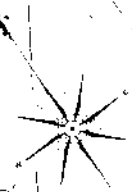
MUNICIPALITY OF LISCOMB

STANDARD OIL CO. FUELING STATION

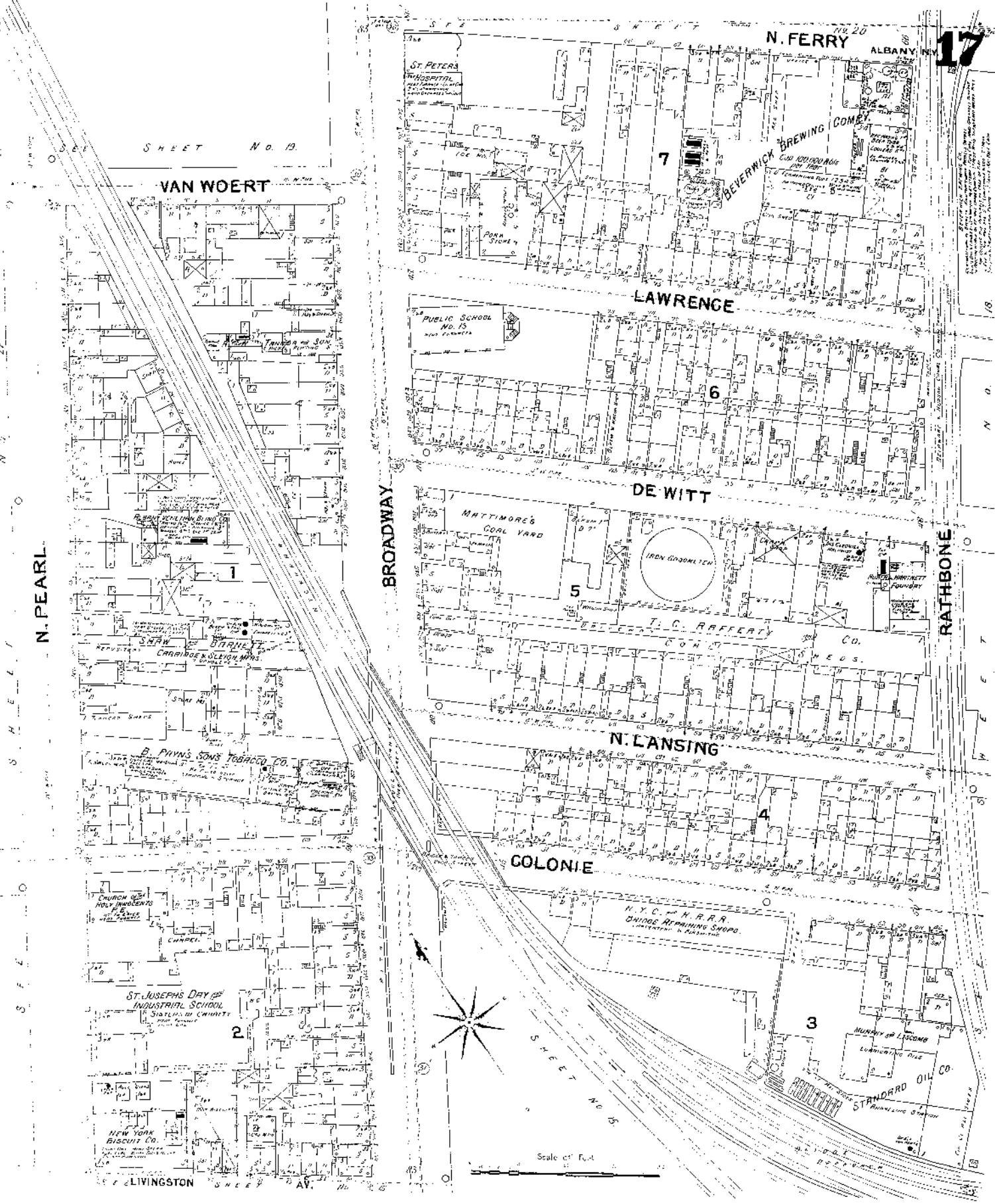
ST. JOSEPH'S DAY INDUSTRIAL SCHOOL SISTERS OF CHARITY

NEW YORK BISCUIT CO.

LIVINGSTON AV.

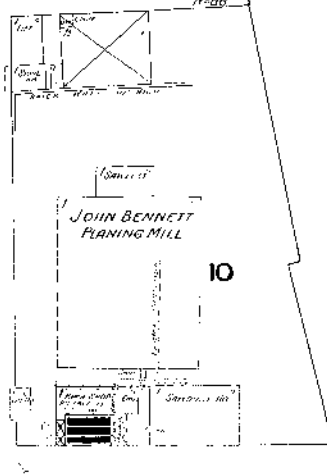
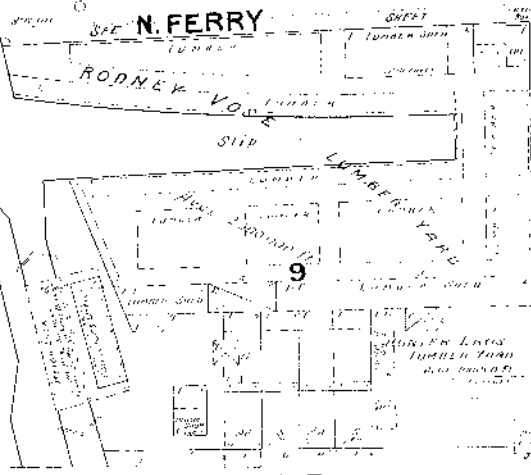
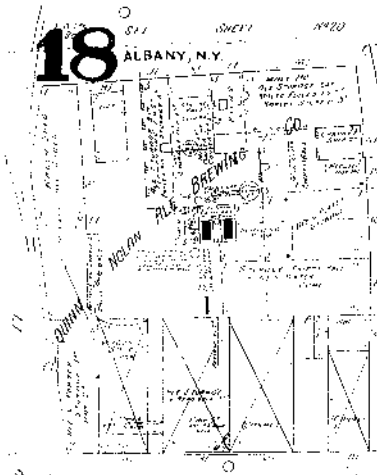


Scale of Feet



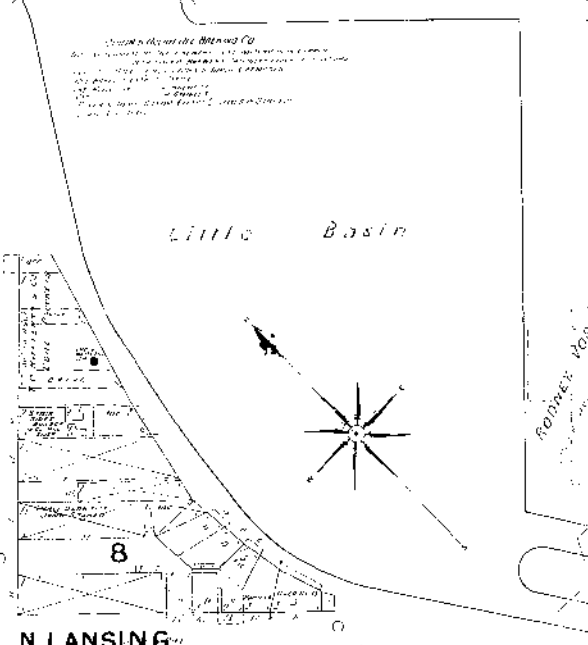
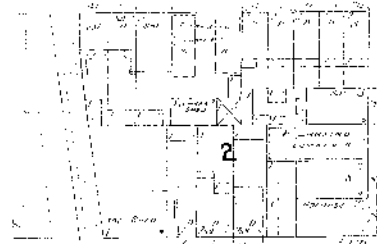
18

ALBANY, N.Y.

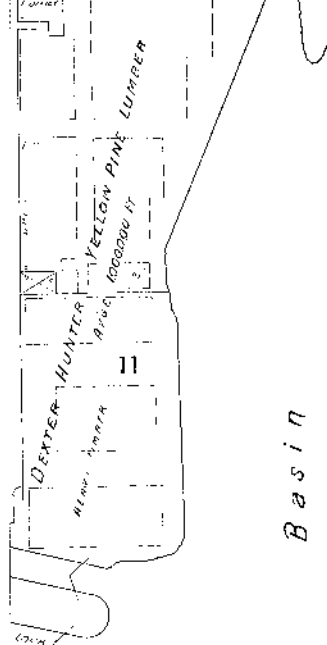


Hudson River

LAWRENCE



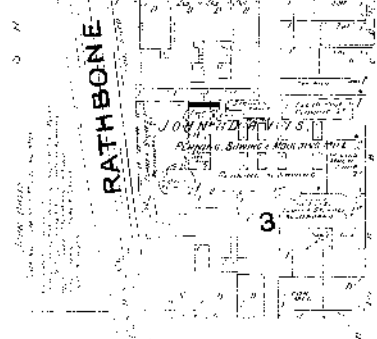
WATER



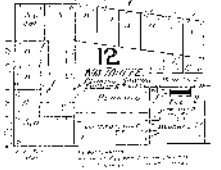
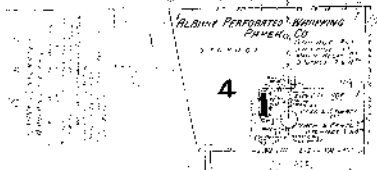
Basin

DE WITT

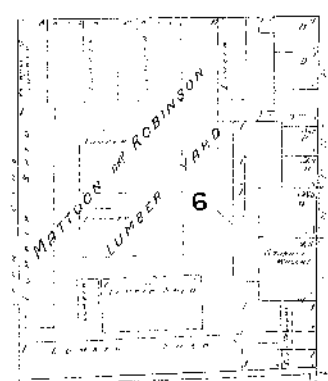
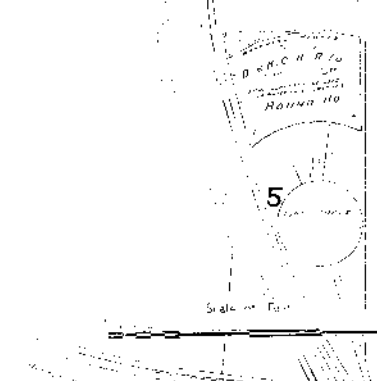
MONTGOMERY



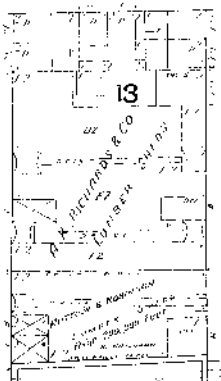
N. LANSING



COLONIE

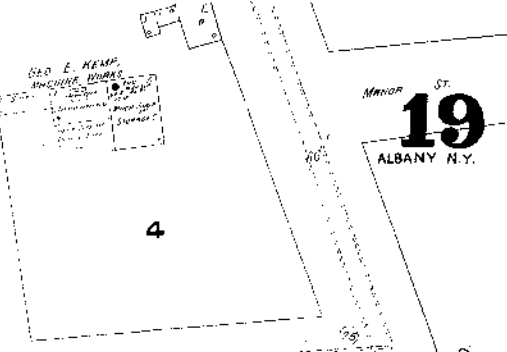
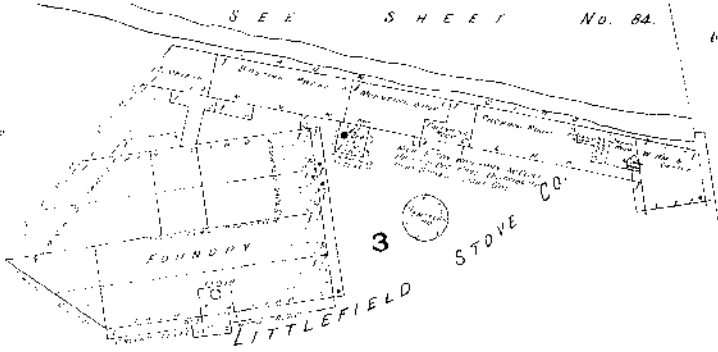


CENTRE



Albany

PLANT YARD



19
ALBANY N.Y.

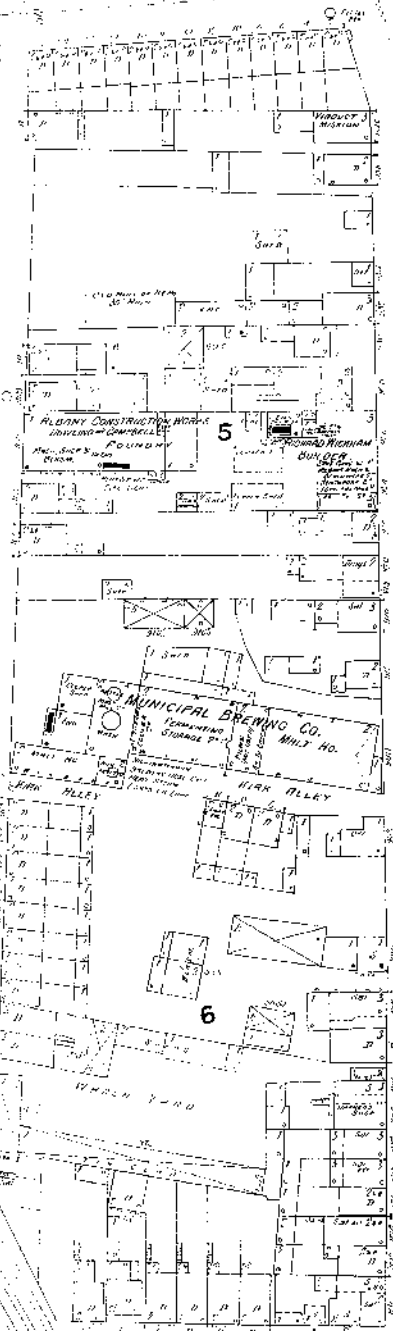
PLEASANT

HIGHT & CLARK
IRON & BRASS FOUNDERS
FOUNDRY

2



N. PEARL



BROADWAY

DUDLEY AV.

VOSBURG

VAN WOERT

Scale of feet

20
ALBANY, N.Y.

Troy St.

SEE SHEET NO. 88

C. L. BLAKESLEE.
BUILDING LUMBER AND INSIDE CABINET FINISH.

See column 1000 and feet
STOCK 7x8"

MANOR

VAN TYLE & CHRYSLER
BOILER WORKS.

RATHBONE STOVE WORKS NO. 1

M. B. SHERMAN & CO.
ICE HOUSES

THACHER

Scale 1/4" = 1' Feet

BROADWAY

JAS. MC KINNEY & SONS
PLUMBER ARCHITECTURAL IRON WORKS

THE MARSHALL & WENDELL
PANOPLIE MFG CO.

STANDARD EMERY WHEEL CO.

J. G. FROST'S
FURNACE HALL

STEWART
M.F.D.

RATHBONE
STOVE
WORKS
NO. 3
FOUNDRY

LEARNED

GEORGE H. TARTAGLIA
FOUNDRY

CAR WHEEL MAKER

NO. 1 FOUNDRY
Part of Building

RATHBONE

6

MONTHS OF FIRE BRICK
MANUFACTURING PLANT

WIRE NO. 1
C. O.

N. FERRY

SHEET NO. 17

SEE SHEET NO. 19

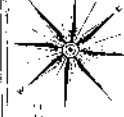
SEE SHEET NO. 88

THIS NO.

DISTRICT SHEET

LUMBER

Erie



Vertical text on the left margin, likely a title or reference note.

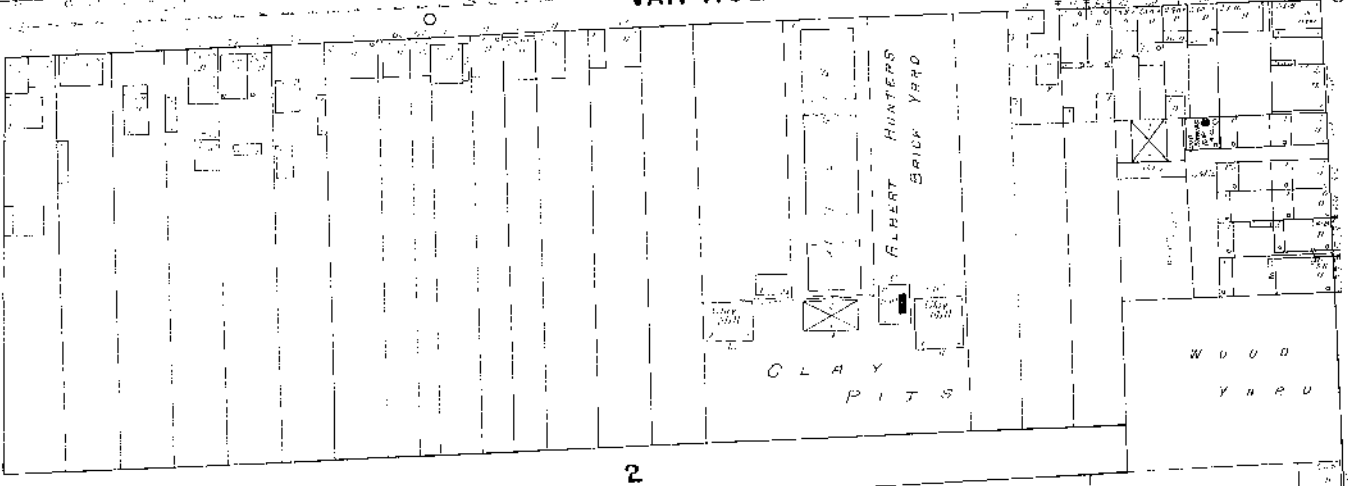
SEE SHEET NO. 19

SHEET

VOSBURG ST.

NO. 19

VAN WOERT



2

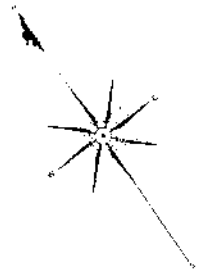
WOOD YARD

NO. 17

SEE SHEET

CLAY PITS

M. ROBERTS BRICK YARD



ST. JOSEPH'S PARISH SCHOOL

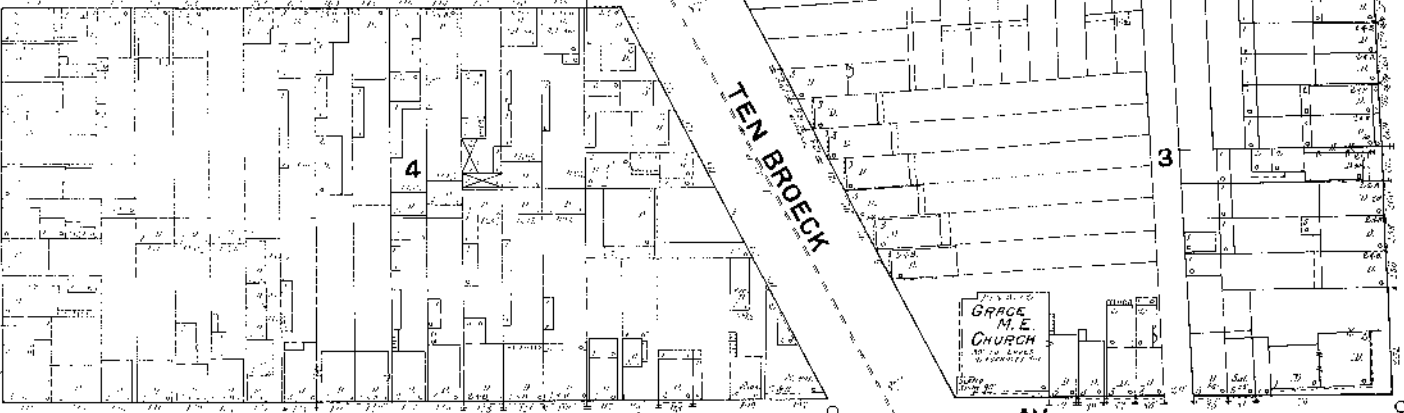
N. PEARL

SEE

N. SWAN

Scale of Feet

COLONIE



4

3

GRACE M.E. CHURCH

LIVINGSTON

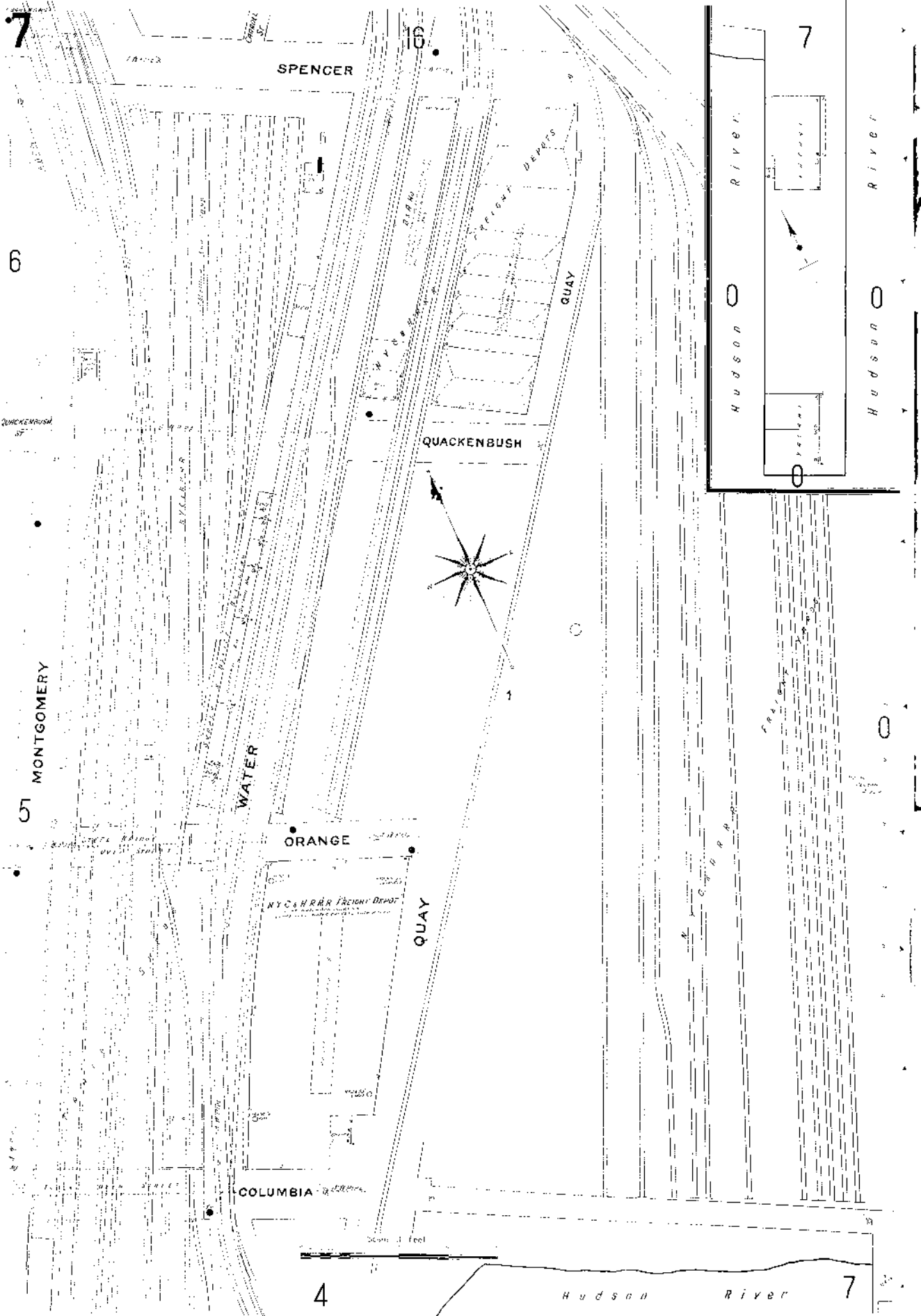
AV.

SEE SHEET

NO. 24

SEE SHEET

NO. 16



7

6

MONTGOMERY

SPENCER

10

QUACKENBUSH

WATER

ORANGE

NYC RR RR Freight Depot

QUAY

FREIGHT DEPOTS

QUAY

COLUMBIA

Scale: 1 foot

4

Hudson River

7

7

Hudson River

Hudson River

8.

TEN BROECK

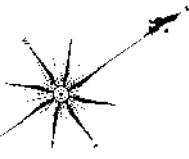
WILSON

PUBLIC SCHOOL No 6

N. PEARL

AV.

14



6

BROADWAY

LIVINGSTON

15

SPENCER

MASON RIVER STEEPHOLE CO


JACKSON

238
BIRDSONG & CO
DRESSED MEAT

MONTGOMERY

16

Scale of Feet

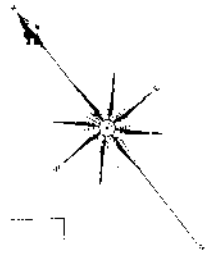


13

19

VAN WOERT

YOUSUNG ST



13

GOULD

2

N. PEARL

ALBANY STEAM TRAP CO

MURPHY & RONAN

B. RAY'S SONS TOBACCO CO

BROADWAY

15

COLONIE

CHURCH OF THE HOLY TRINITY

4

ST. JOSEPH'S DAY & INDUSTRIAL SCHOOL

NATIONAL BUREAU OF FIRE UNDERWRITERS

TEN BROECK

GRACE M. E. CHURCH

LIVINGSTON AV.

8

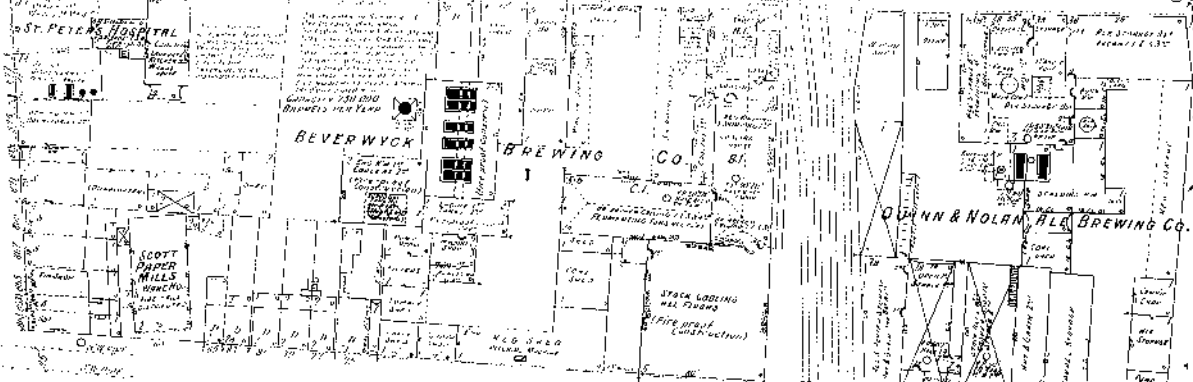
Scale of Feet

12

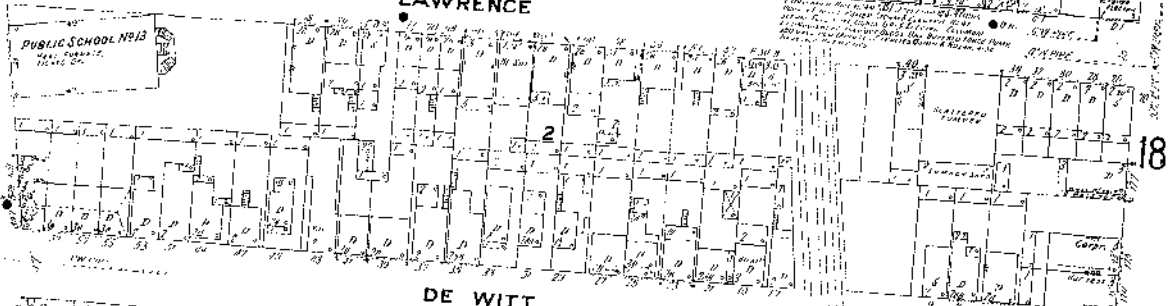
15

19

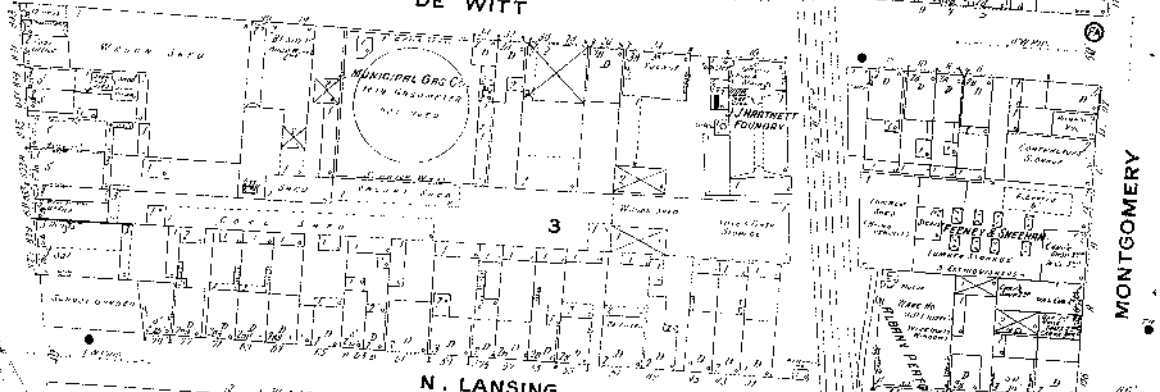
N. 17 FERRY



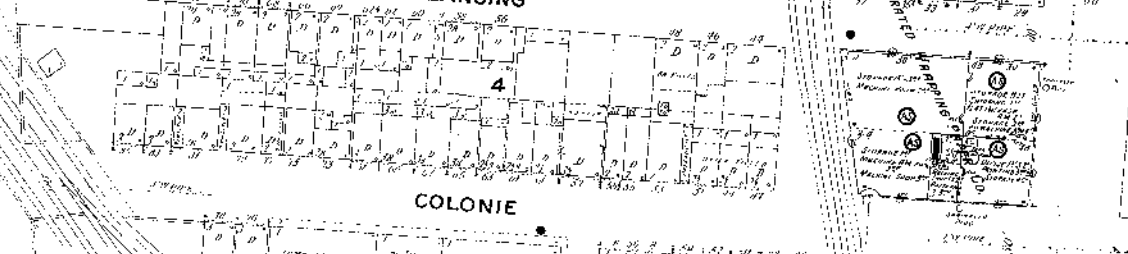
LAWRENCE



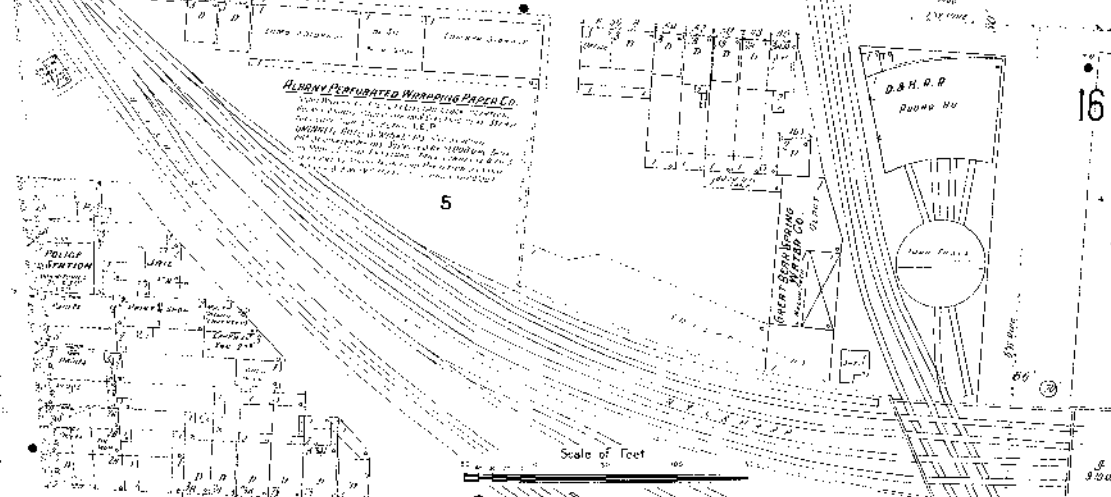
DE WITT



N. LANSING



COLONIE



LIVINGSTON AV.

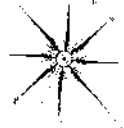
8

BROADWAY

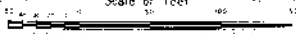
MONTGOMERY

14

16



Scale of Feet



16

Erie Canal
18

N. LANSING

THOS. J. PRANSILL
1870-1871
1872-1873
1874-1875
1876-1877
1878-1879
1880-1881
1882-1883
1884-1885
1886-1887
1888-1889
1890-1891
1892-1893
1894-1895
1896-1897
1898-1899
1900-1901
1902-1903
1904-1905
1906-1907
1908-1909
1910-1911
1912-1913
1914-1915
1916-1917
1918-1919
1920-1921
1922-1923
1924-1925
1926-1927
1928-1929
1930-1931
1932-1933
1934-1935
1936-1937
1938-1939
1940-1941
1942-1943
1944-1945
1946-1947
1948-1949
1950-1951
1952-1953
1954-1955
1956-1957
1958-1959
1960-1961
1962-1963
1964-1965
1966-1967
1968-1969
1970-1971
1972-1973
1974-1975
1976-1977
1978-1979
1980-1981
1982-1983
1984-1985
1986-1987
1988-1989
1990-1991
1992-1993
1994-1995
1996-1997
1998-1999
2000-2001
2002-2003
2004-2005
2006-2007
2008-2009
2010-2011
2012-2013
2014-2015
2016-2017
2018-2019
2020-2021
2022-2023
2024-2025

THE W. M. H. DUNTON CO.
MONTGOMERY WOODWORK

COLONIE

MONTGOMERY

15

JOHN ROBINSON & CO. LUMBER YARD

CENTRE

JOHN ROBINSON & CO. LUMBER YARD

JOHN T. D. BLACKBURN
COAL POCKETS

Hudson River

P. H. WALLACE
COAL POCKET
JOHN ROBINSON'S CO.
LUMBER YARD

LIVINGSTON AV.

DELAWARE & HUDSON CANAL CO.
FREIGHT HO.
1842, 1843, 1844, 1845, 1846, 1847, 1848, 1849, 1850, 1851, 1852, 1853, 1854, 1855, 1856, 1857, 1858, 1859, 1860, 1861, 1862, 1863, 1864, 1865, 1866, 1867, 1868, 1869, 1870, 1871, 1872, 1873, 1874, 1875, 1876, 1877, 1878, 1879, 1880, 1881, 1882, 1883, 1884, 1885, 1886, 1887, 1888, 1889, 1890, 1891, 1892, 1893, 1894, 1895, 1896, 1897, 1898, 1899, 1900, 1901, 1902, 1903, 1904, 1905, 1906, 1907, 1908, 1909, 1910, 1911, 1912, 1913, 1914, 1915, 1916, 1917, 1918, 1919, 1920, 1921, 1922, 1923, 1924, 1925, 1926, 1927, 1928, 1929, 1930, 1931, 1932, 1933, 1934, 1935, 1936, 1937, 1938, 1939, 1940, 1941, 1942, 1943, 1944, 1945, 1946, 1947, 1948, 1949, 1950, 1951, 1952, 1953, 1954, 1955, 1956, 1957, 1958, 1959, 1960, 1961, 1962, 1963, 1964, 1965, 1966, 1967, 1968, 1969, 1970, 1971, 1972, 1973, 1974, 1975, 1976, 1977, 1978, 1979, 1980, 1981, 1982, 1983, 1984, 1985, 1986, 1987, 1988, 1989, 1990, 1991, 1992, 1993, 1994, 1995, 1996, 1997, 1998, 1999, 2000, 2001, 2002, 2003, 2004, 2005, 2006, 2007, 2008, 2009, 2010, 2011, 2012, 2013, 2014, 2015, 2016, 2017, 2018, 2019, 2020, 2021, 2022, 2023, 2024, 2025

WATER

MONTGOMERY

8

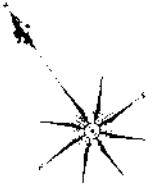
SECURITY STORAGE & WARE HOUSE CO.

N.Y.C. N.H.R.R. FREIGHT OFFICE

CARROLL

SPENCER

D.L. & W. H. R. CO'S COAL DEPOT
1842-1843, 1844, 1845, 1846, 1847, 1848, 1849, 1850, 1851, 1852, 1853, 1854, 1855, 1856, 1857, 1858, 1859, 1860, 1861, 1862, 1863, 1864, 1865, 1866, 1867, 1868, 1869, 1870, 1871, 1872, 1873, 1874, 1875, 1876, 1877, 1878, 1879, 1880, 1881, 1882, 1883, 1884, 1885, 1886, 1887, 1888, 1889, 1890, 1891, 1892, 1893, 1894, 1895, 1896, 1897, 1898, 1899, 1900, 1901, 1902, 1903, 1904, 1905, 1906, 1907, 1908, 1909, 1910, 1911, 1912, 1913, 1914, 1915, 1916, 1917, 1918, 1919, 1920, 1921, 1922, 1923, 1924, 1925, 1926, 1927, 1928, 1929, 1930, 1931, 1932, 1933, 1934, 1935, 1936, 1937, 1938, 1939, 1940, 1941, 1942, 1943, 1944, 1945, 1946, 1947, 1948, 1949, 1950, 1951, 1952, 1953, 1954, 1955, 1956, 1957, 1958, 1959, 1960, 1961, 1962, 1963, 1964, 1965, 1966, 1967, 1968, 1969, 1970, 1971, 1972, 1973, 1974, 1975, 1976, 1977, 1978, 1979, 1980, 1981, 1982, 1983, 1984, 1985, 1986, 1987, 1988, 1989, 1990, 1991, 1992, 1993, 1994, 1995, 1996, 1997, 1998, 1999, 2000, 2001, 2002, 2003, 2004, 2005, 2006, 2007, 2008, 2009, 2010, 2011, 2012, 2013, 2014, 2015, 2016, 2017, 2018, 2019, 2020, 2021, 2022, 2023, 2024, 2025



Scale of Feet
0 20 40 60 80 100

17

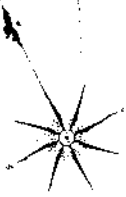
22

21

24

PARK

PLEASANT ST.



BROADWAY

19

MANOR

SECURITY STORAGE AND WAREHOUSE CO.
HARVESTING MACHINERY STORAGE

G. H. THACHER & CO.

CAR WHEEL FOUNDRY

FOUNDRY

THACHER

J. H. AFF KIRBY & SON
ENGINEERING WORKS

COMMON PL.

LEARNED

RATHBONE

ERIE CANAL

N. FERRY

15

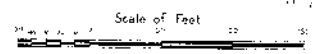
WAREHOUSE
M P H N Y

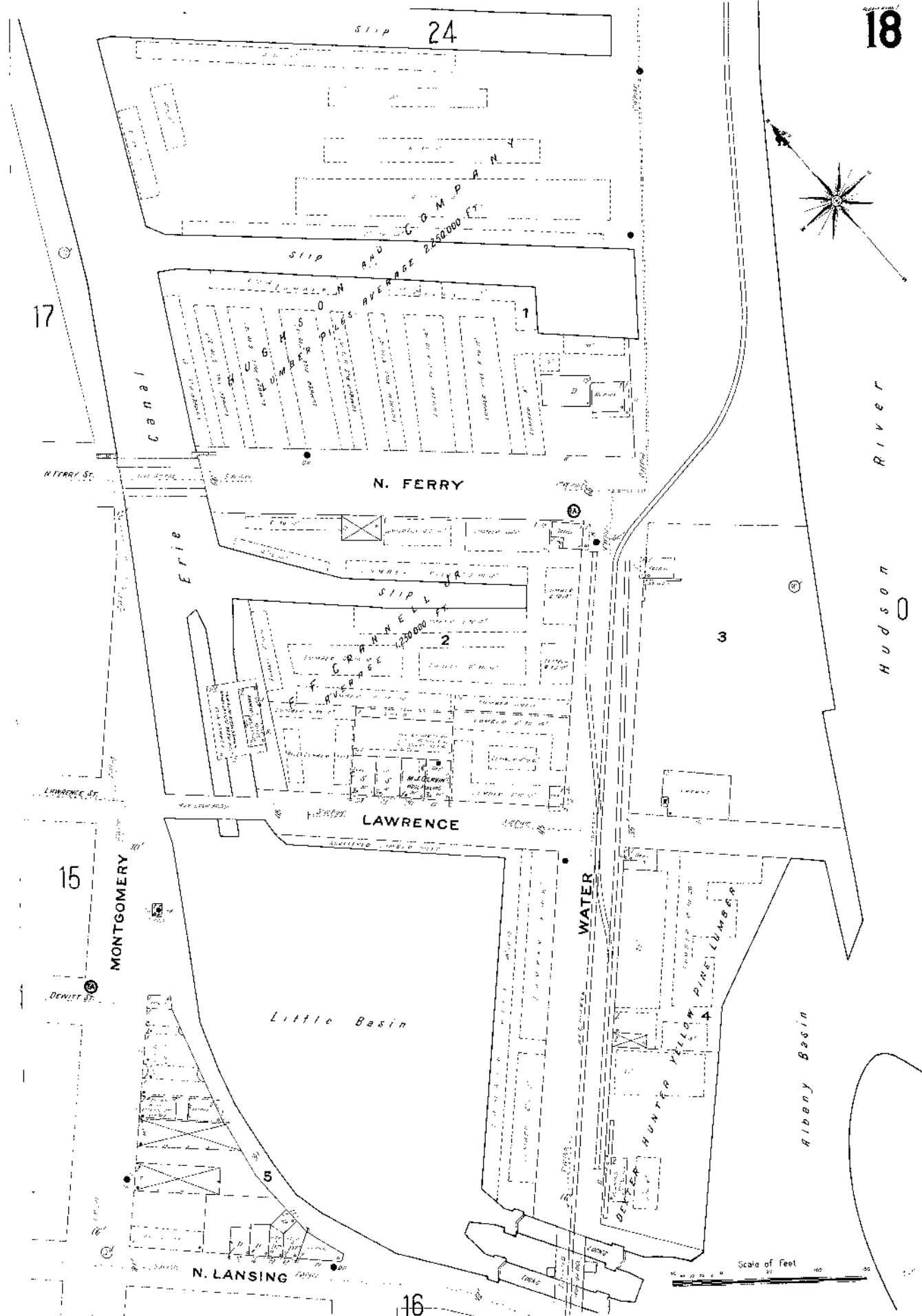
RATHBONE, SONS & CO. STEEL FOUNDRY
 This building was erected in 1880 and is one of the largest and most complete steel foundries in the city. It is equipped with all the latest machinery and has a large stock of iron and steel on hand. The building is situated on the corner of Broadway and N. Ferry.

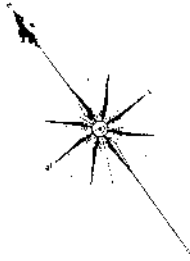
G. H. THACHER & CO.
 This building was erected in 1880 and is one of the largest and most complete car wheel foundries in the city. It is equipped with all the latest machinery and has a large stock of iron and steel on hand. The building is situated on the corner of Broadway and N. Ferry.

J. H. AFF KIRBY & SON ENGINEERING WORKS
 This building was erected in 1880 and is one of the largest and most complete engineering works in the city. It is equipped with all the latest machinery and has a large stock of iron and steel on hand. The building is situated on the corner of Broadway and N. Ferry.

THE WAREHOUSE STORAGE AND HARVESTING MACHINERY STORAGE
 This building was erected in 1880 and is one of the largest and most complete warehouses in the city. It is equipped with all the latest machinery and has a large stock of iron and steel on hand. The building is situated on the corner of Broadway and N. Ferry.







21

PLEASANT

JOHN W. CLARK,
IRON & BRASS FOUNDRY

0

DUDLEY AV.

13

VOSBURG

VAN WOERT

14

N. PEARL

CONSOLIDATED CHA HEATING CO
210 N. PEARL ST. (See map for location)
This is a large building with a complex floor plan, including a boiler room, engine room, and various offices. It is situated on the corner of N. Pearl St. and Broadway.

CONSOLIDATED CHA HEATING CO
100 N. PEARL ST. (See map for location)
This is a smaller building located on N. Pearl St. between Broadway and Van Woert St.

HARRY E. CAMPBELL,
ARCHITECTURAL IRON & STEEL

COLUMBIA DISTILLING CO.

GEO. SPALT, CABINET SHOP

KIRK ALLEY

D. H. CREGAN,
COAL SHED

MAHON ST.

THURCHER ST.

BROADWAY

N. FERRY ST.

15

LANANER ST.

Scale of Feet



1

29
LIVINGSTON AV

27

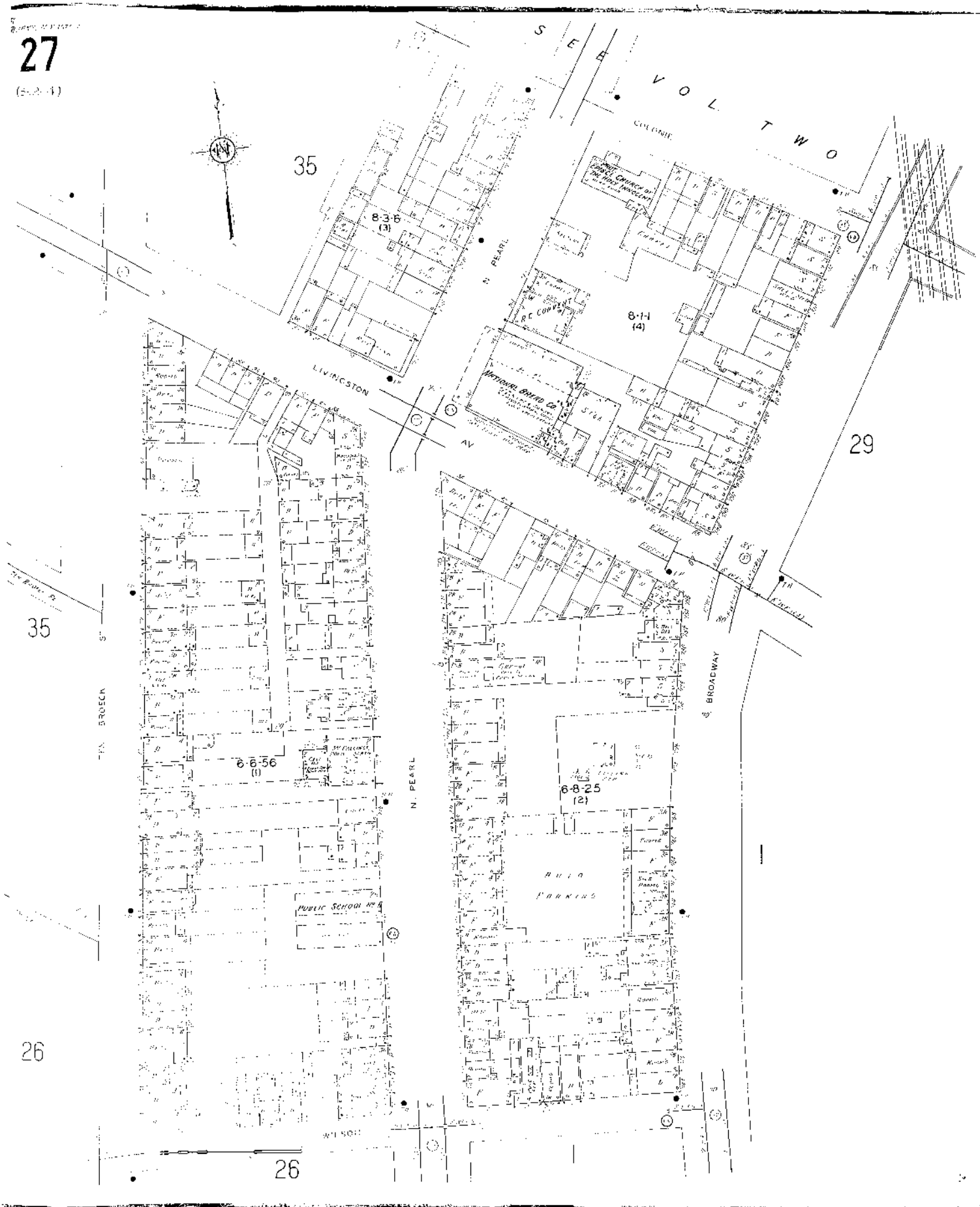
28

26



27

(6-2-4)



35

8-3-6
(3)

S E A
V O L
T W O
COLONIE

8-11
(4)

LIVINGSTON

AV

29

35

TEA BROECK

6-6-56
(3)

N. PEARL

6-8-25
(2)

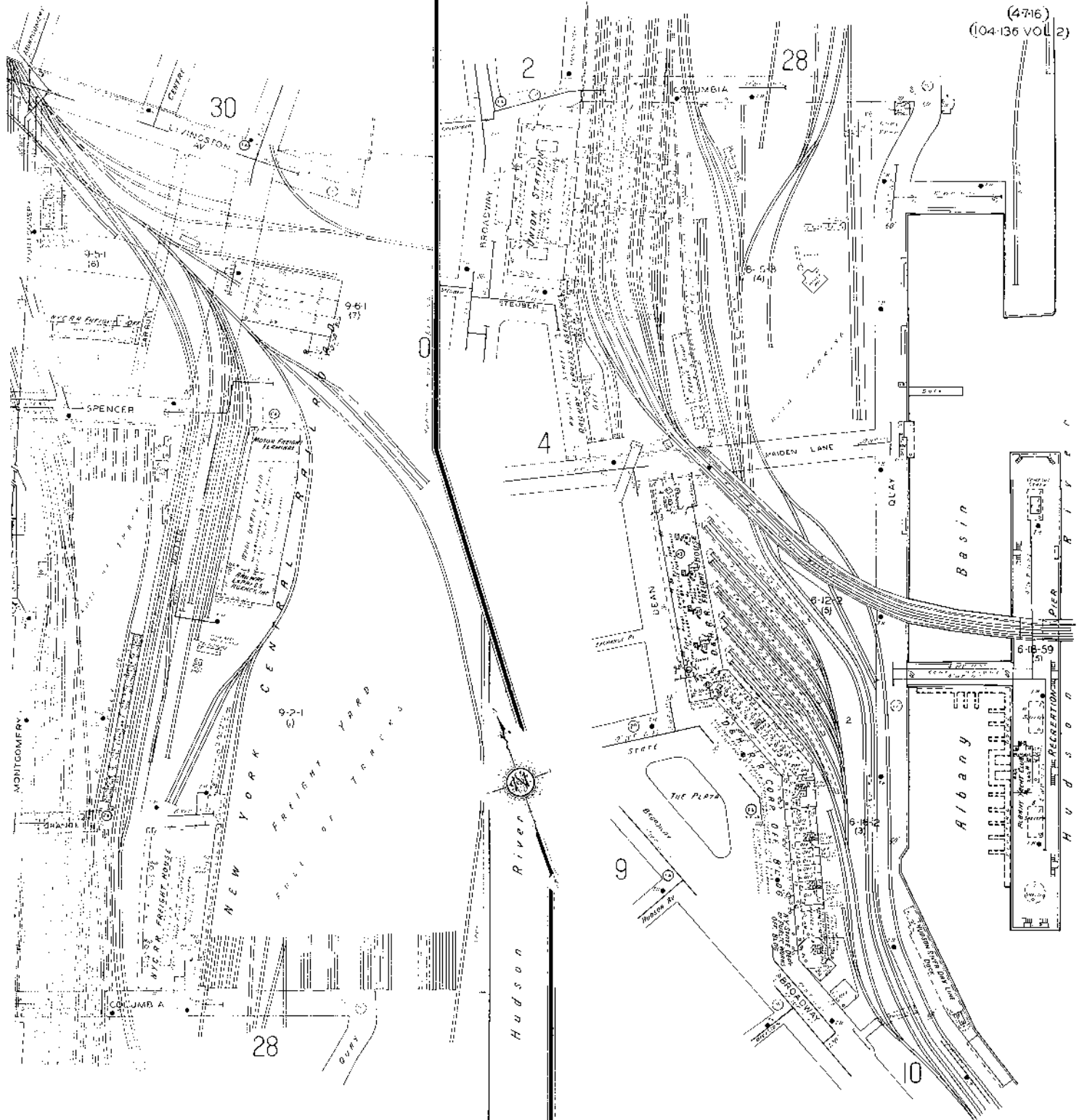
BROADWAY

26

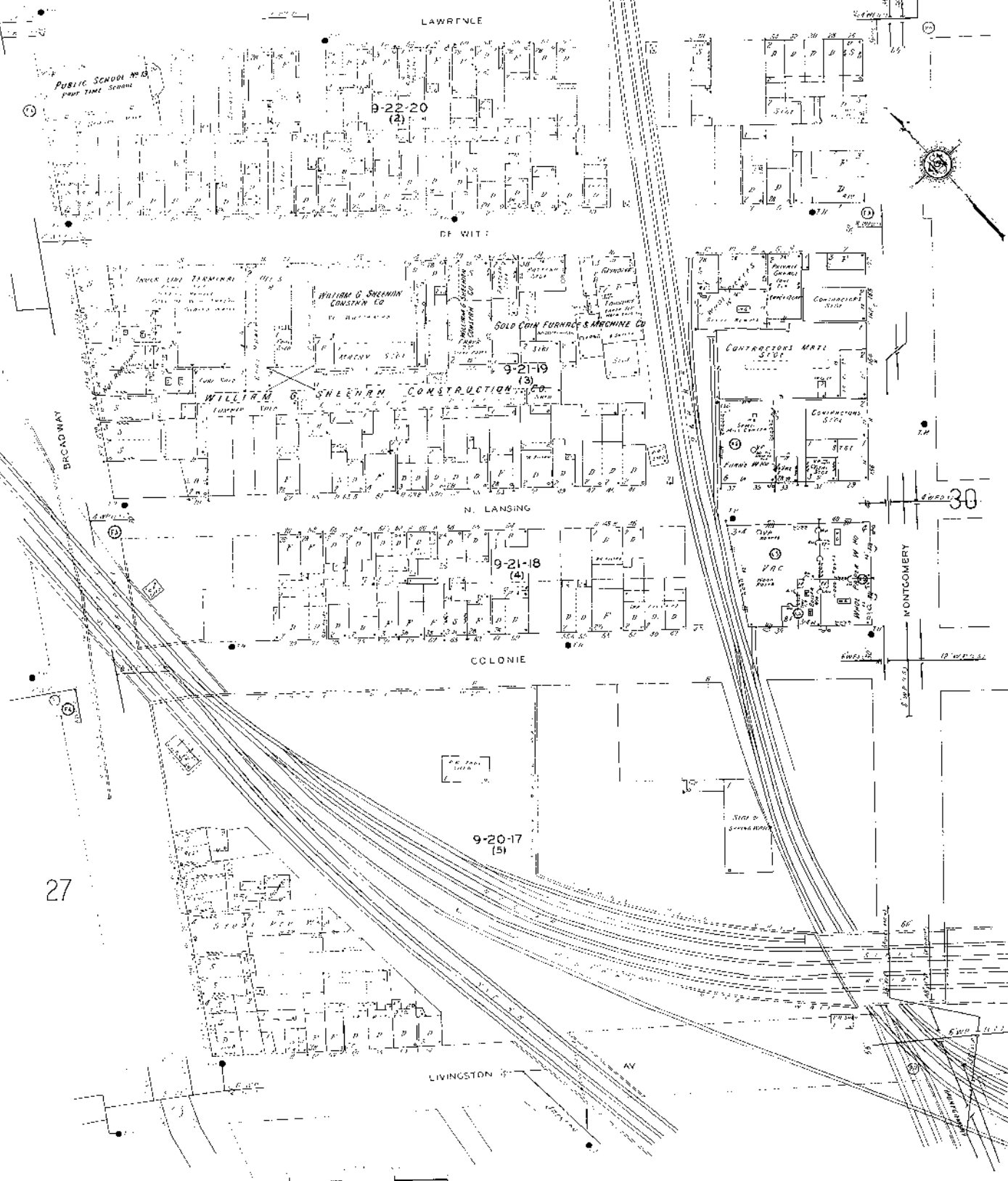
PUBLIC SCHOOL NO. 4

PUBLIC
PARKING

26



S E E V O L U M E T W O



27

30

MONTGOMERY

LIVINGSTON AV

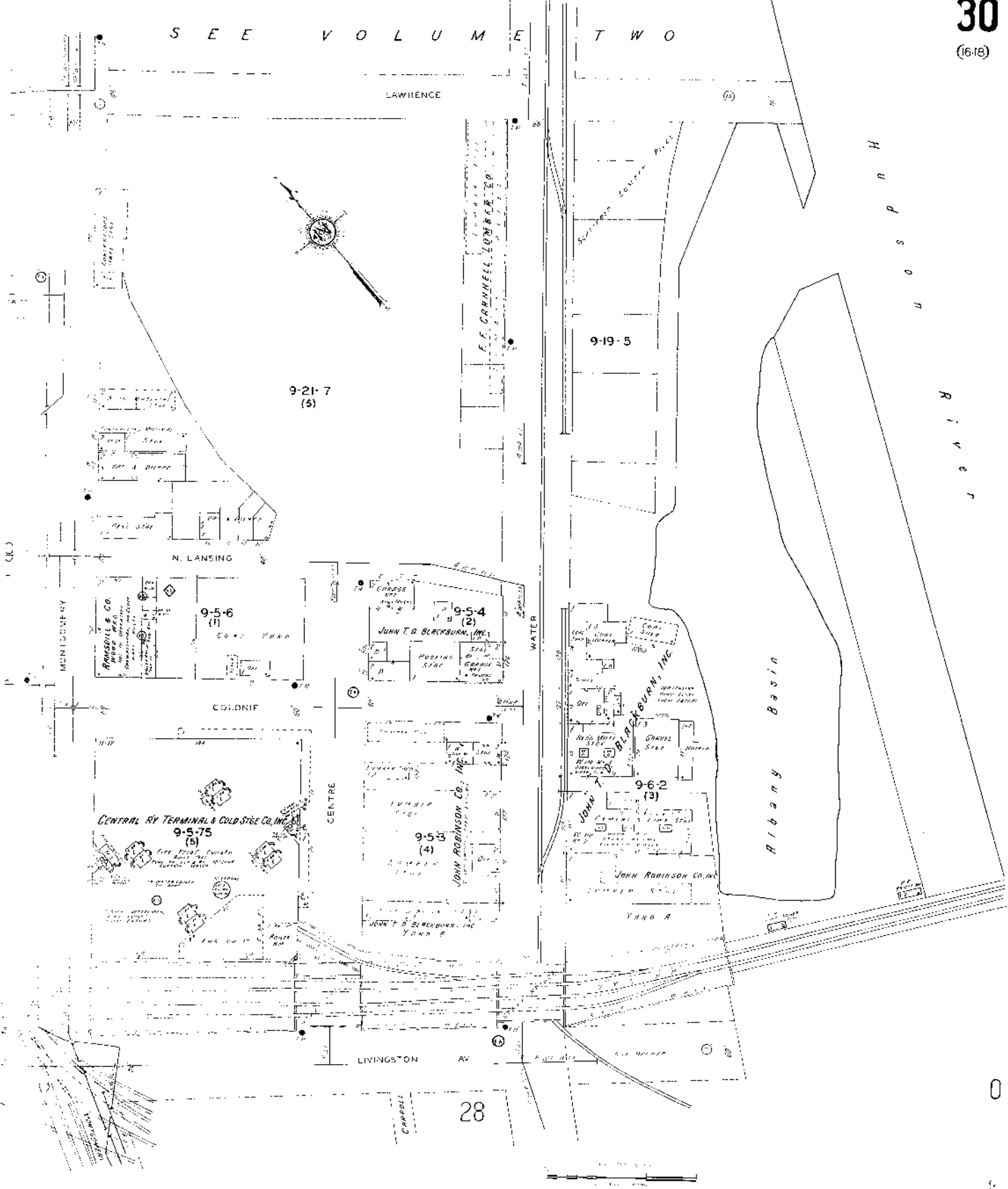
LAWRENCE

DE WITT

N. LANSING

C. CLONIE

SEE VOLUME TWO



S E E V O L U M E T W O

CO. ONIL

60000

8-6-7
(3)

8-3-6
(3)

OPHELIA M.E. CHURCH

LIVINGSTON AV.

TEN BROECK ST.

27

7-3-7
(2)

TEN BROECK PL.

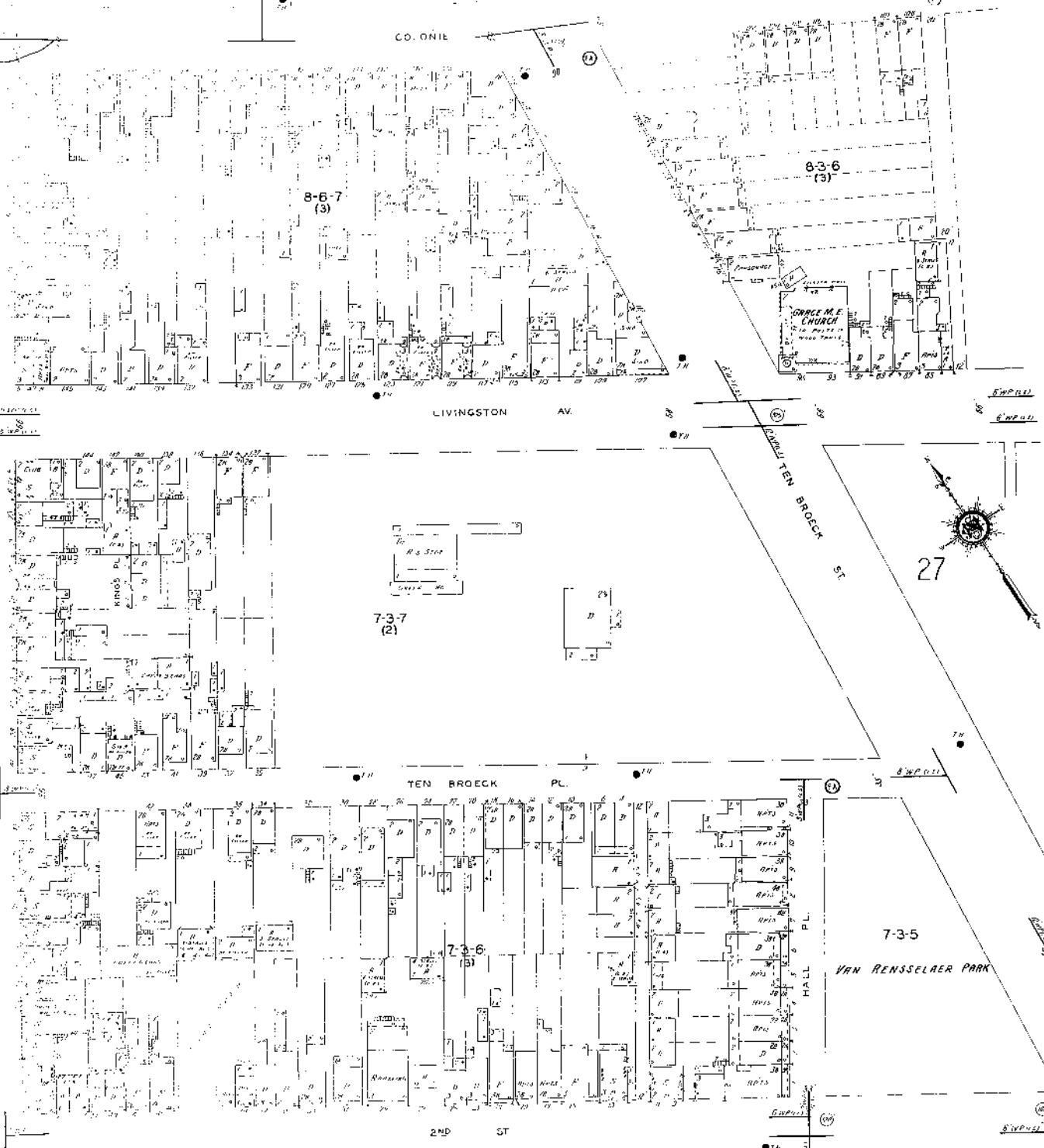
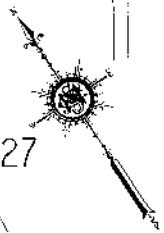
7-3-5

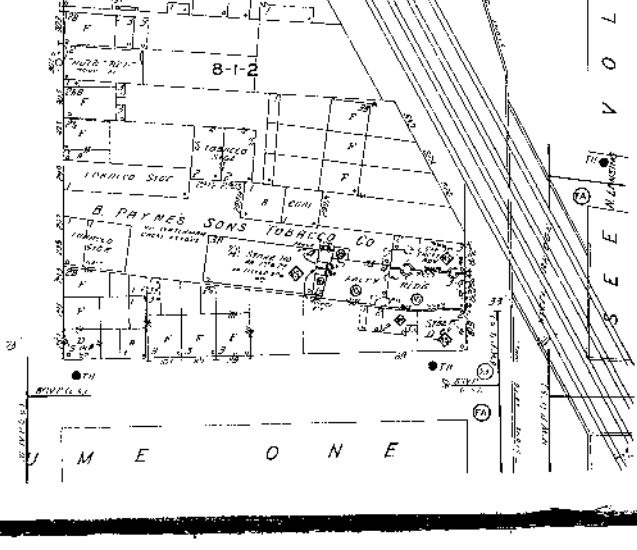
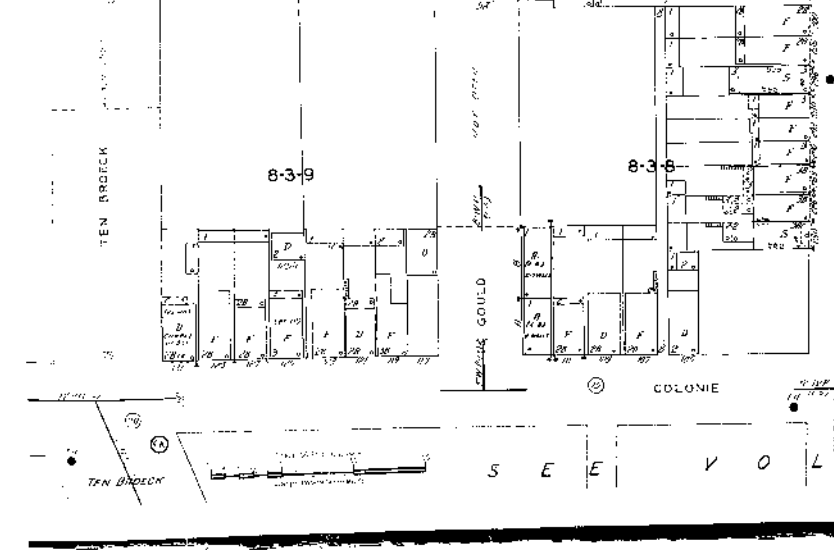
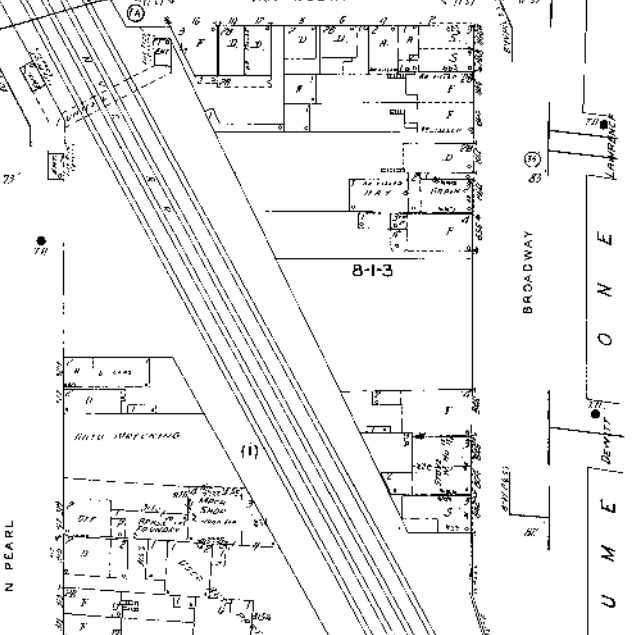
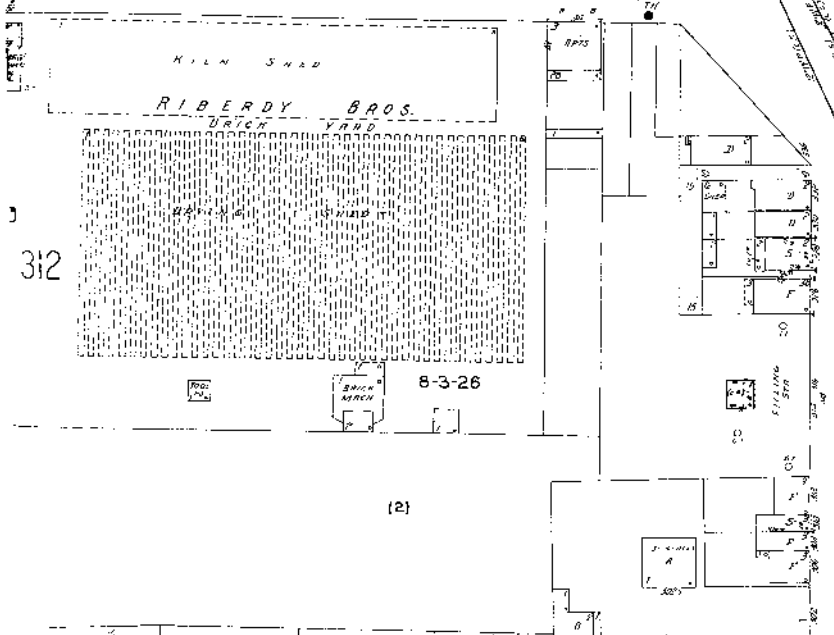
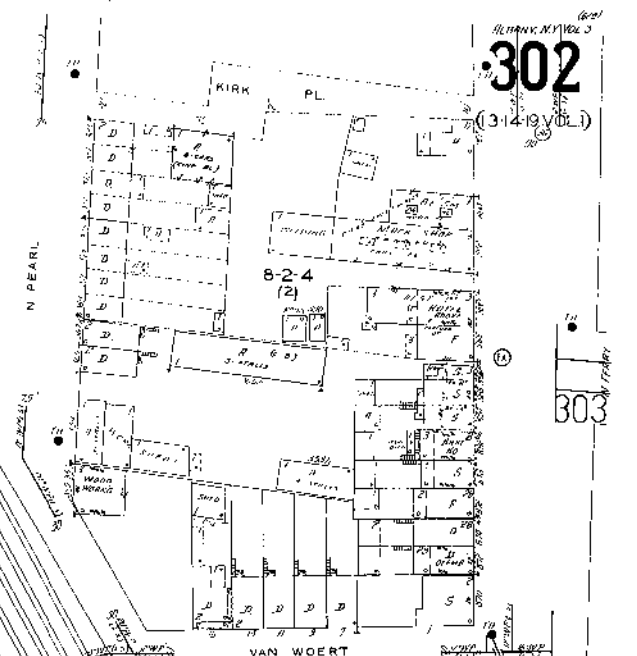
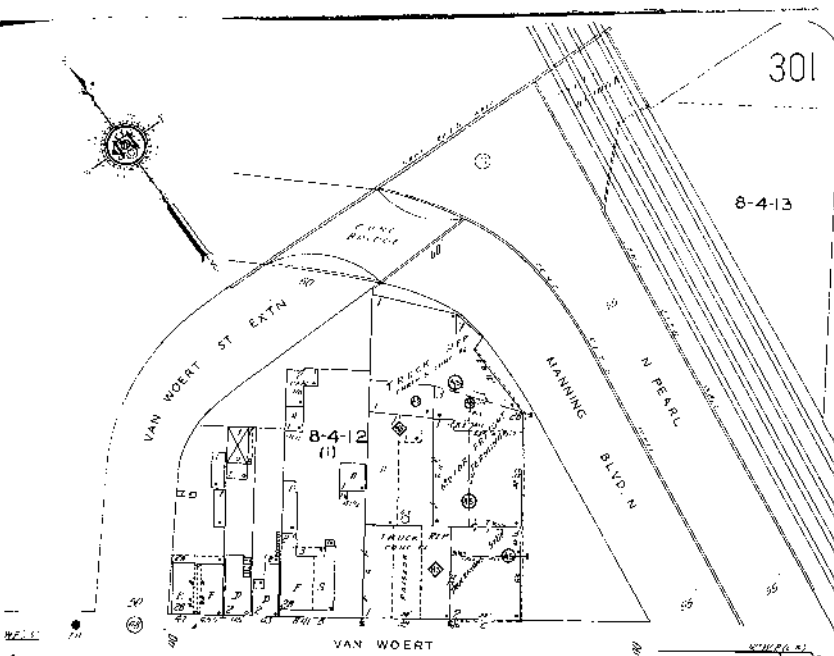
VAN RENSSELAER PARK

2ND ST.

36

26





303

(15-17 VOL)

309

101

102



S E E V O L U M E

O N E

I
(6-8)

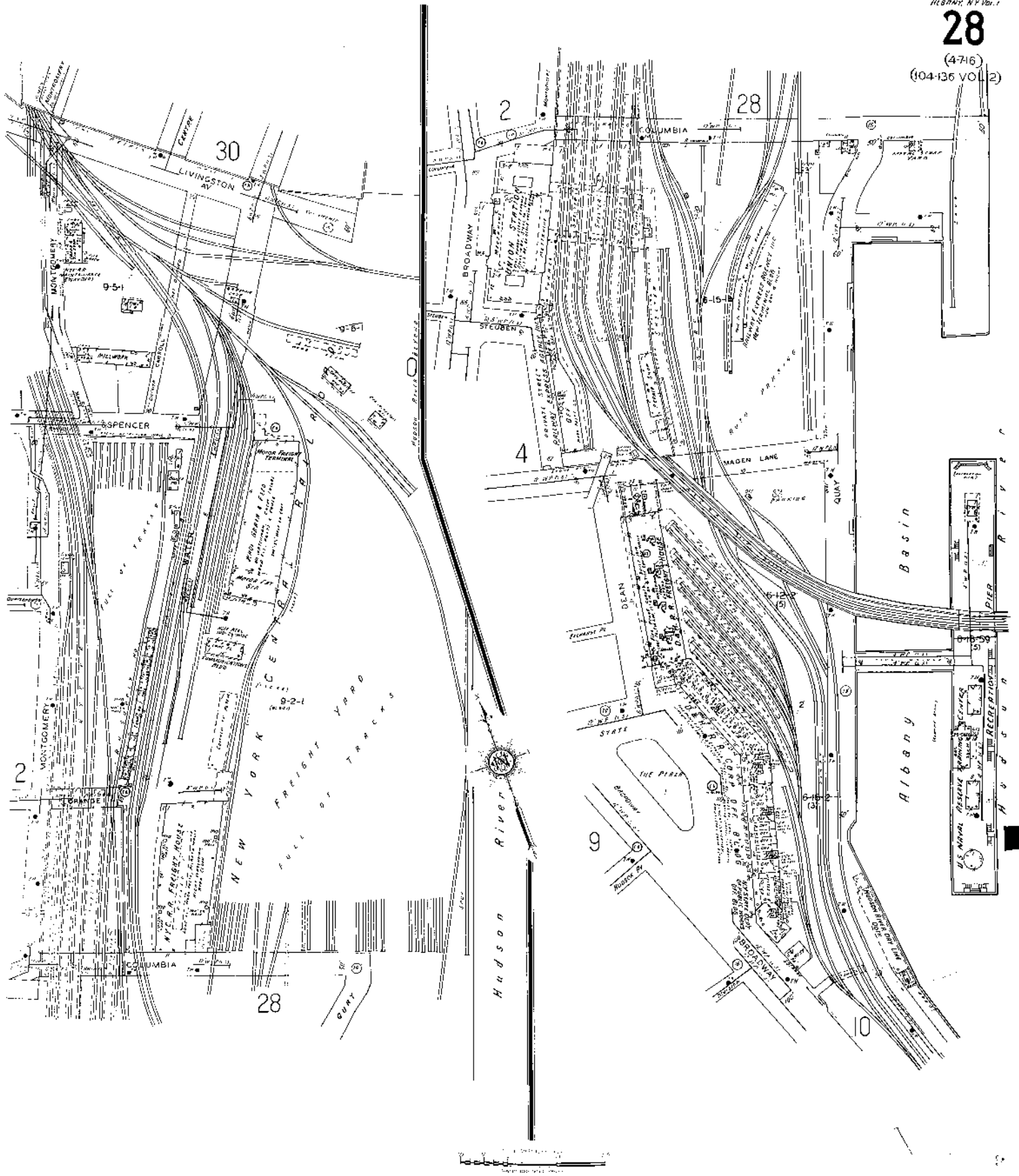
27

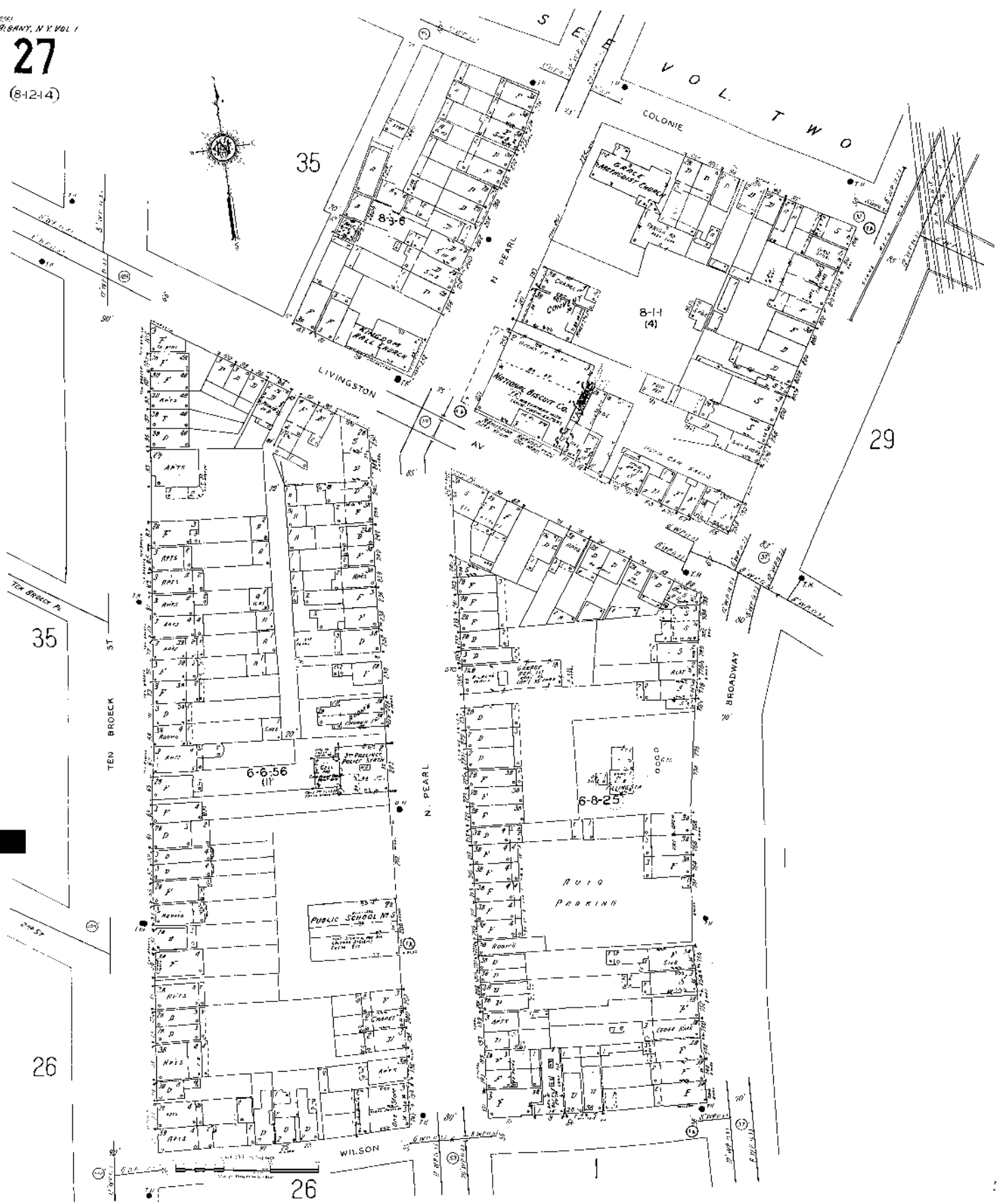
29
DIVINGSTON AV

28

26







27

35

35

26

26

29

S E A
VOL TWO
COLONIE

TEN BROECK ST

LIVINGSTON ST

N. PEARL ST

AV

BROADWAY

WILSON ST

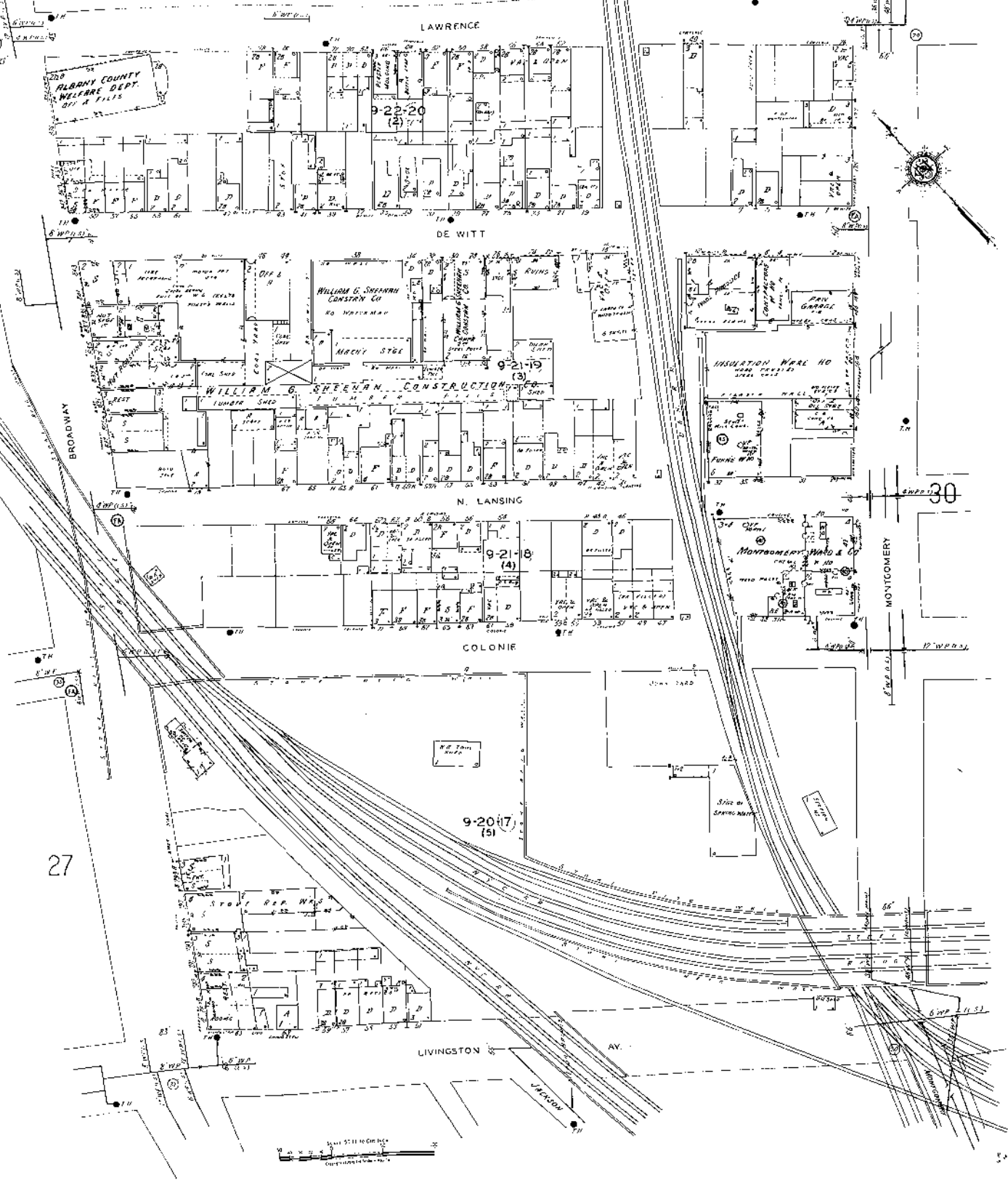
APTS
ROOMS
6-6-56
PUBLIC SCHOOL NO. 25

8-3-6
8-1-1 (4)
GARAGE
MCCORMICK COUNTY
WINGGONG WALK GROUND
WINGGONG GARAGE CO

RUIN
PARKING
6-8-25
ROOMS
APTS

S E E V O L U M E T W O


S E E V O L U M E I W O



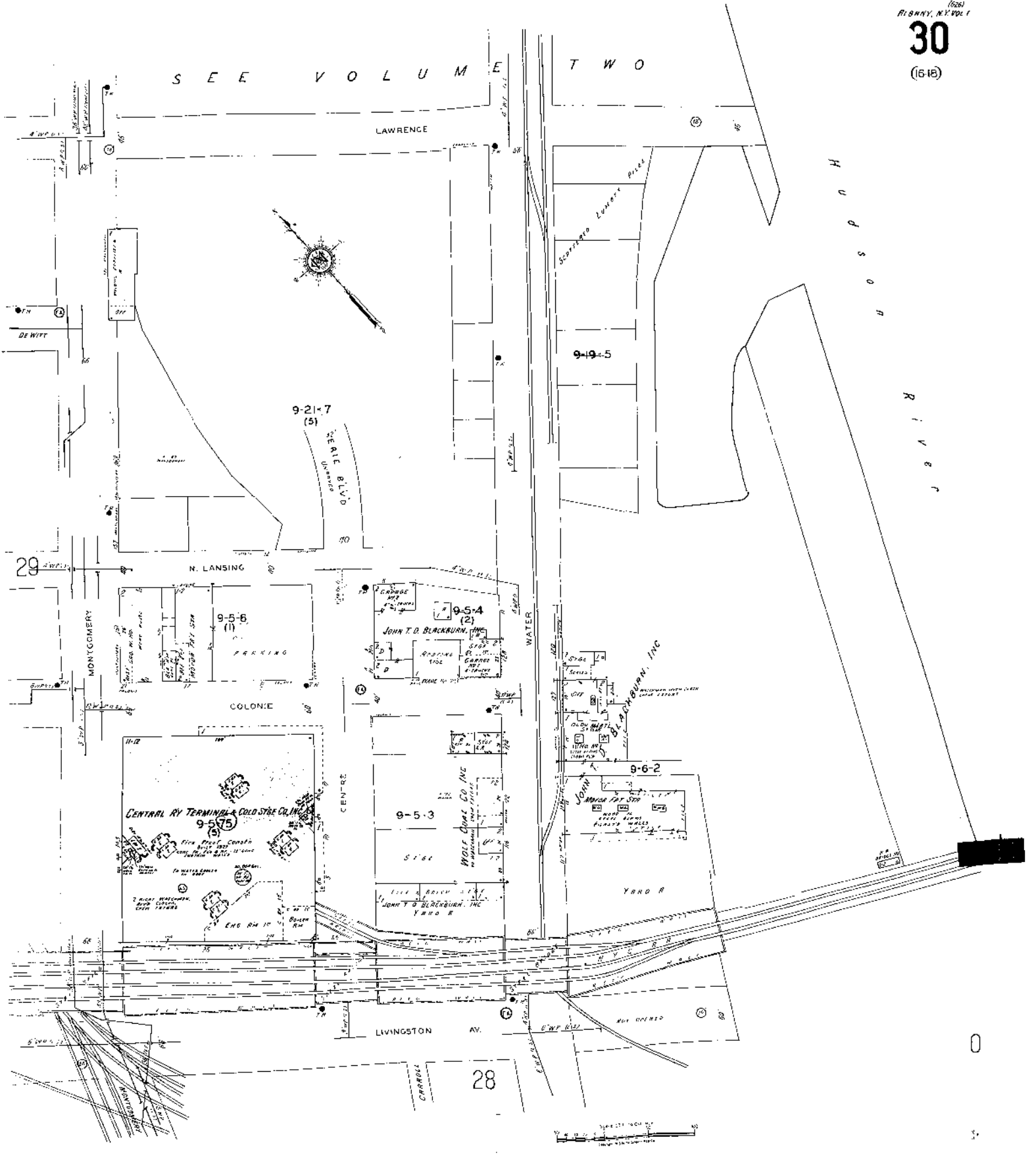
27

30

20



SEE VOLUME TWO



0

3

S E E V O L U M E T W O

GROUP

COLONIE

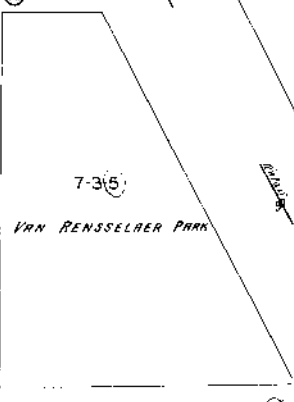
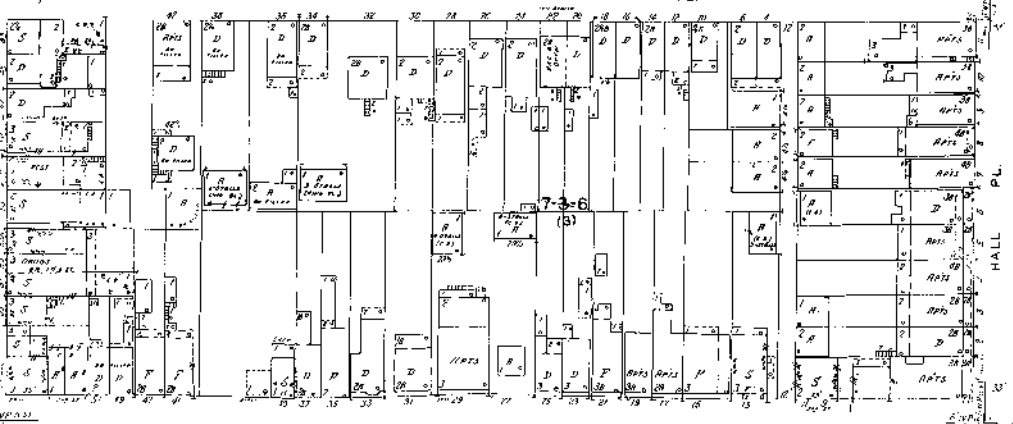
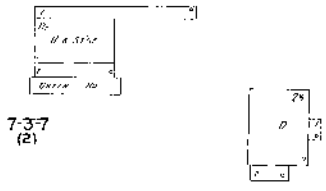
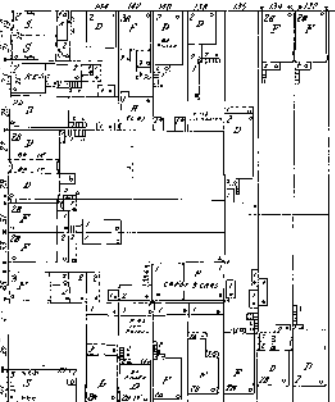
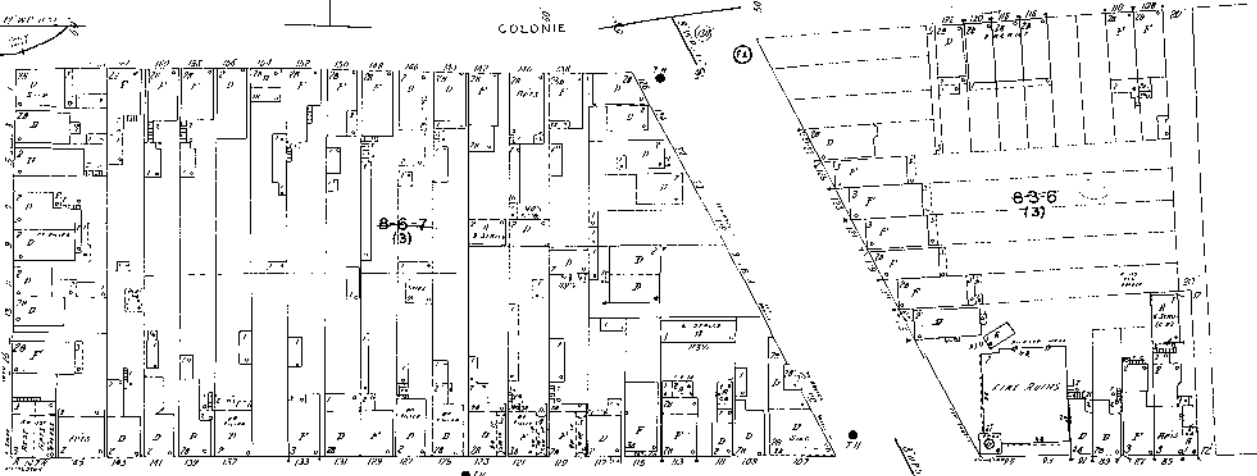
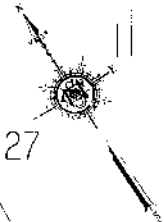
LIVINGSTON AV.

TEN BROECK PL.

2ND ST.

TEN BROECK ST.

VAN RENSSLAER PARK



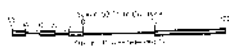
32

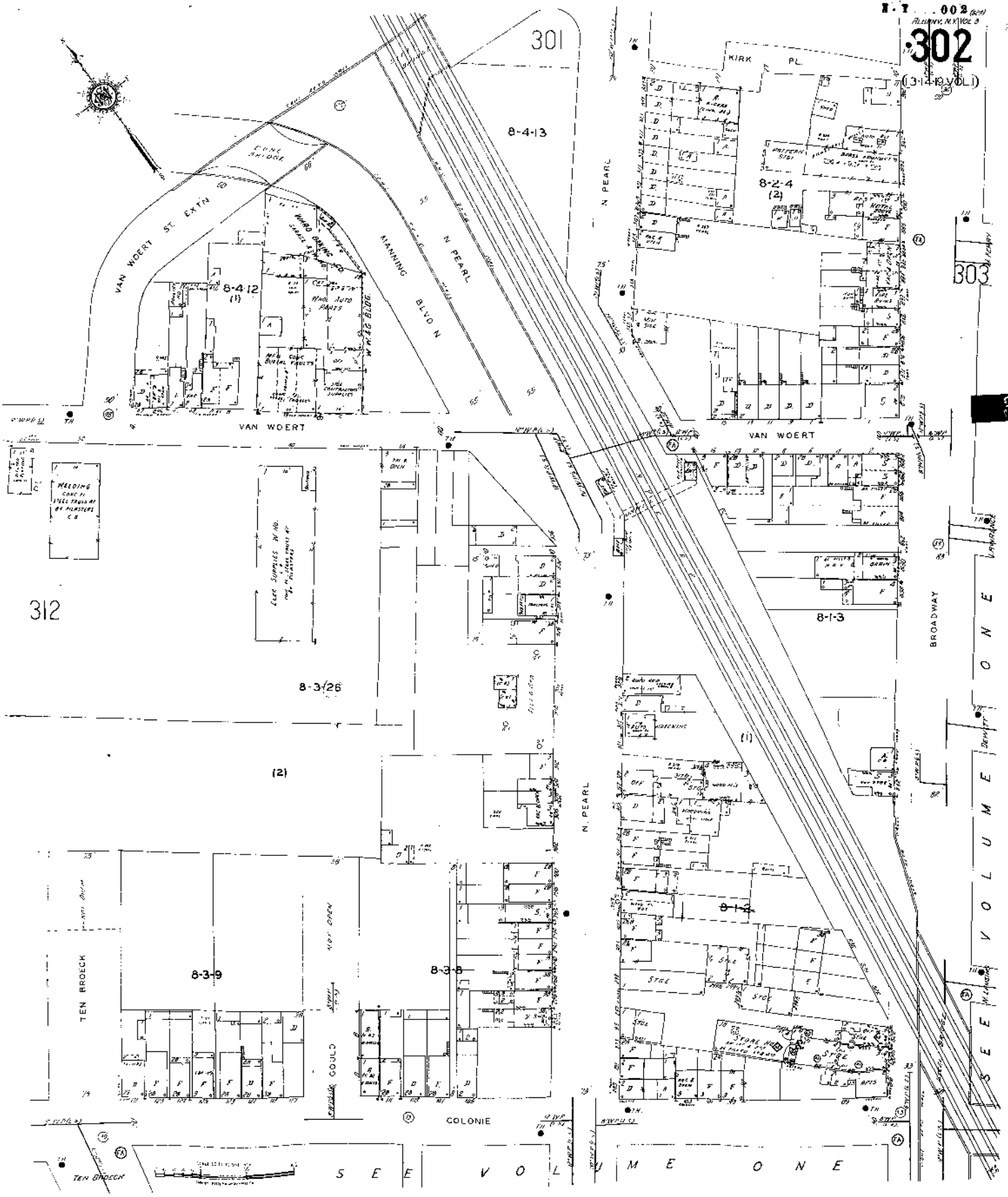
27

35

36

26





303

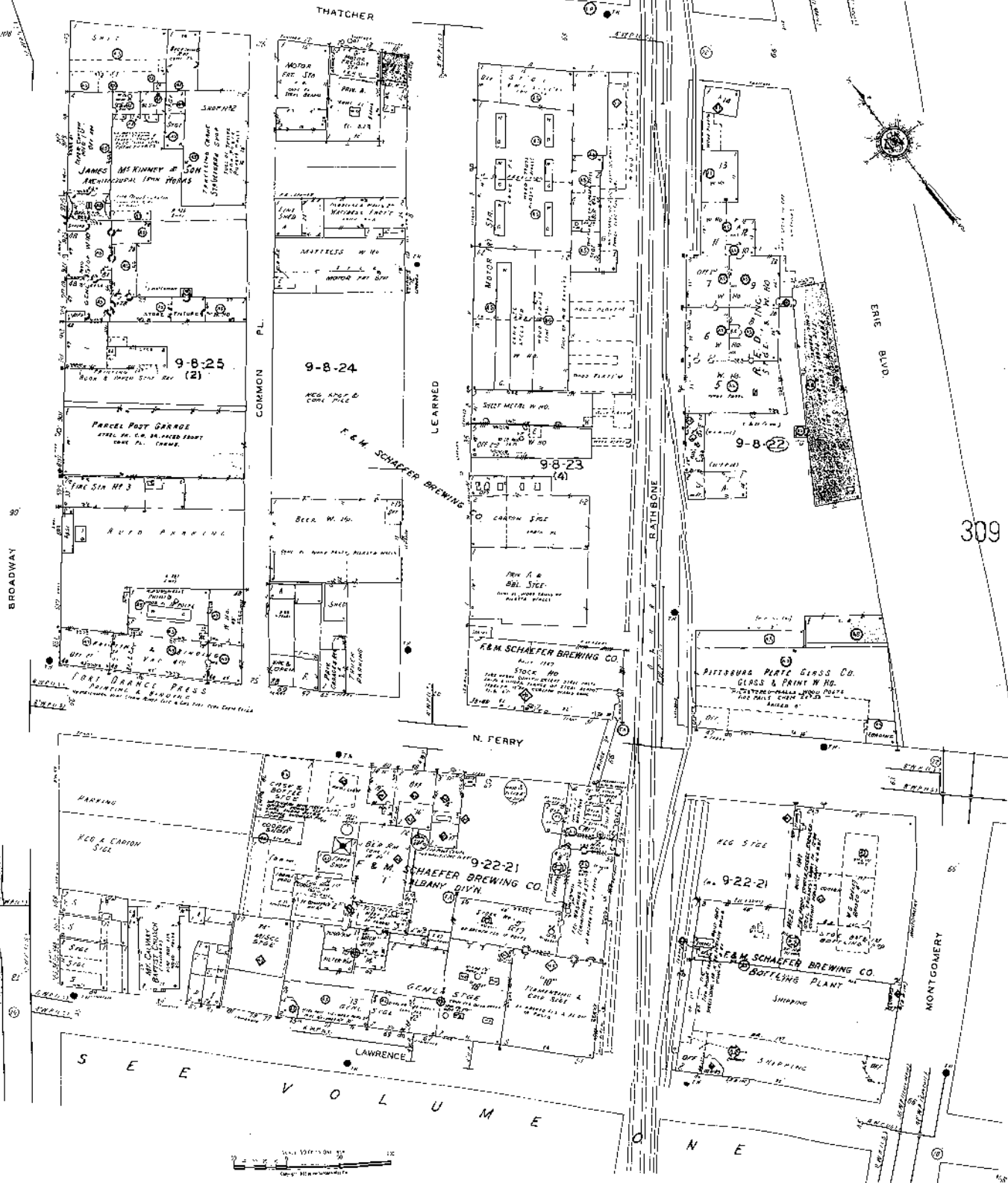
(15-17-1607)

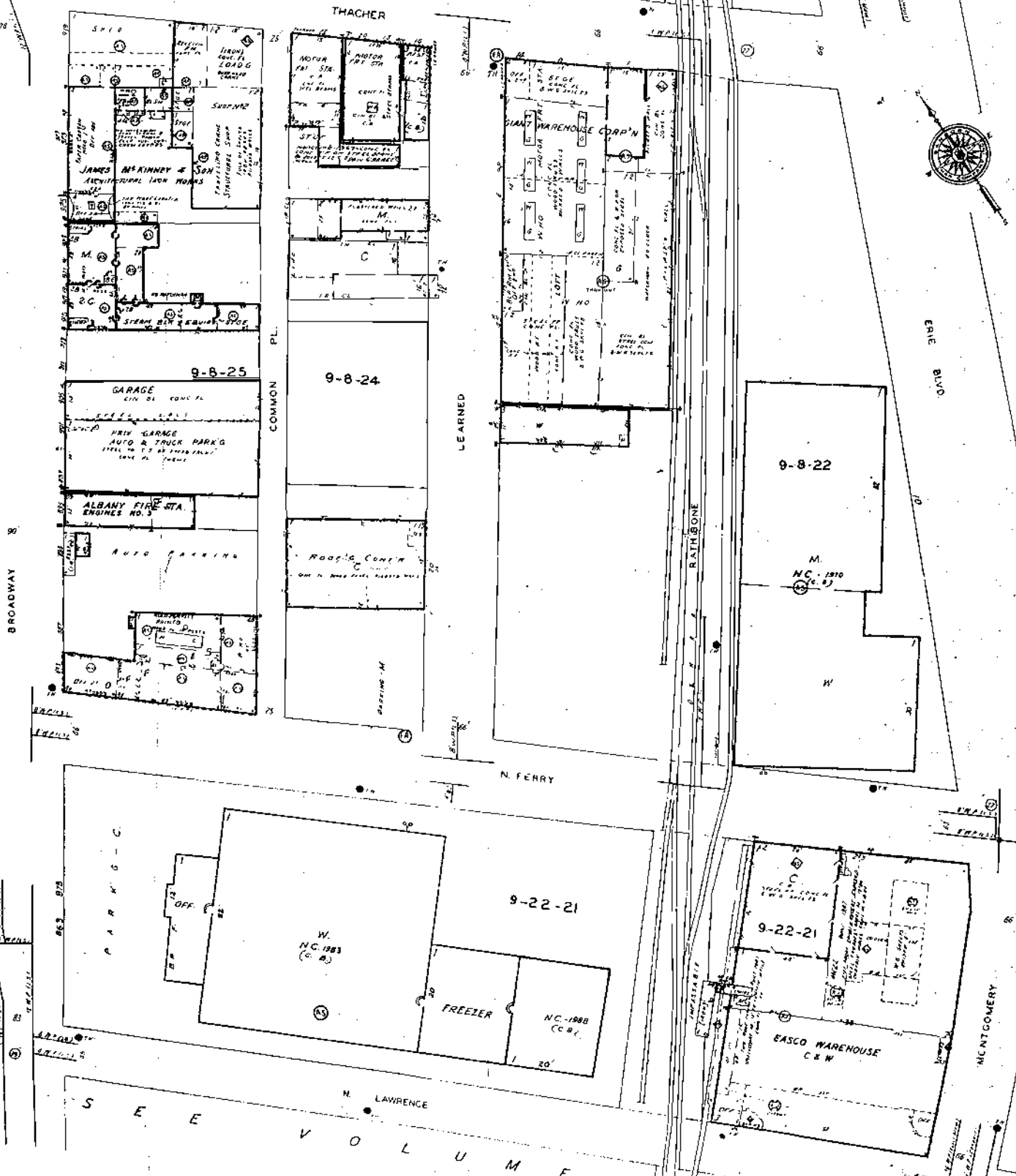
309

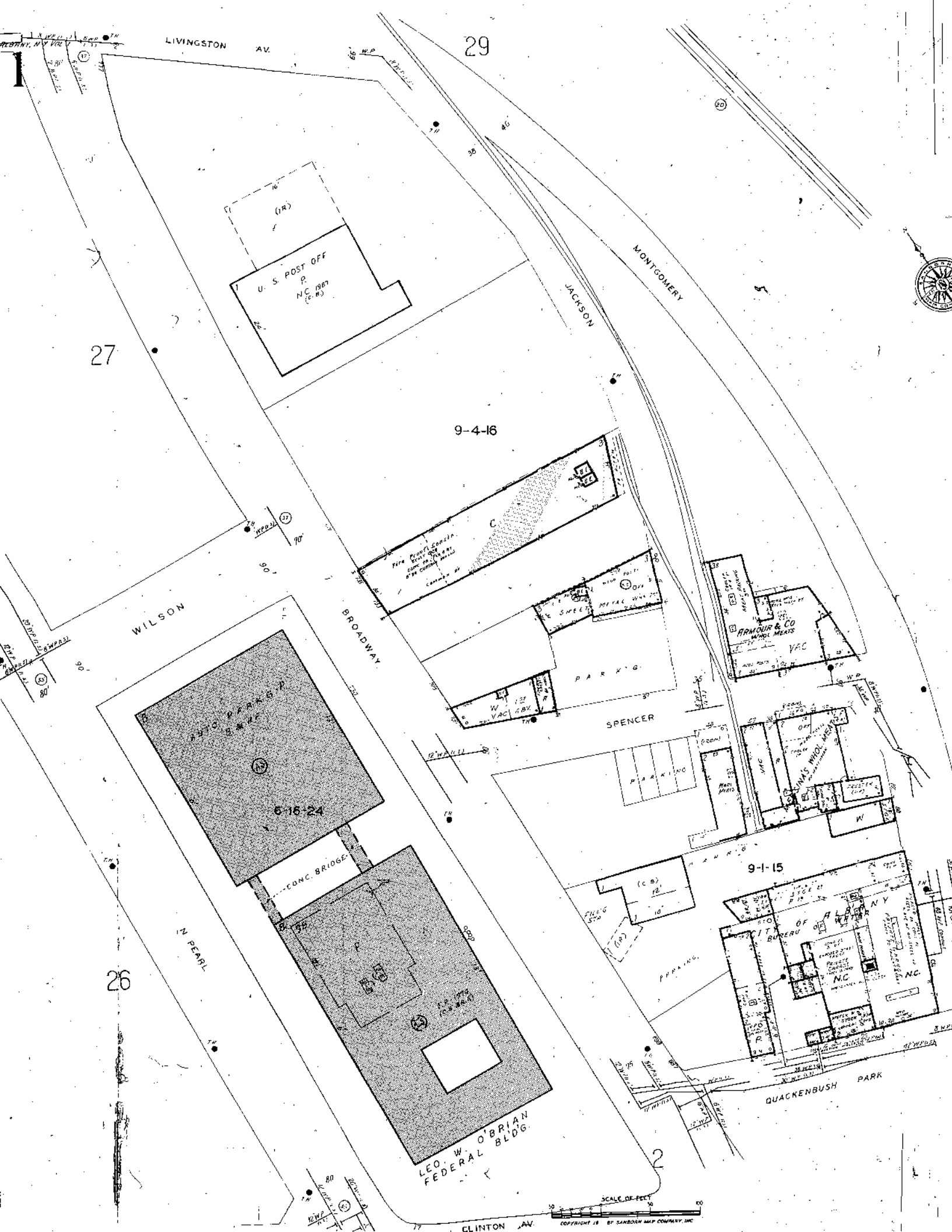
301

302

309







LIVINGSTON AV.

29

MONTGOMERY
JACKSON

27

U. S. POST OFF
P.
NY 10017
(C. 83)

9-4-16

WILSON

BROADWAY

FIRE CONTROL
CONC. BRIDGE
C

SMELT
METAL

ARMOUR & CO
WHOLE MEATS
VAC

SPENCER

6-16-24
CONC. BRIDGE

N PEARL

9-1-15

NY
NC
BUROU
STAGE

LEO. W. O'BRIAN
FEDERAL BLDG

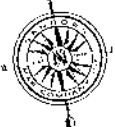
QUACKENBUSH PARK

SCALE OF FEET
COPYRIGHT 1987 BY SANBORN MAP COMPANY, INC.

CLINTON AV.

26

2



VOLUME

COLONIE

T H R E E

RUSSIAN VAC
ORTHODOX
CHURCH

8-11

29

LIVINGSTON

AV

N MANSING
BLVD

6-6-56

N. PEARL


6-8-25

BROADWAY

TEN BROECK
ST

PLAYGROUND P

WILSON



26

26

35

ST

ST

ST

ST

ST

ST

ST

ST

ST

ST

ST

ST

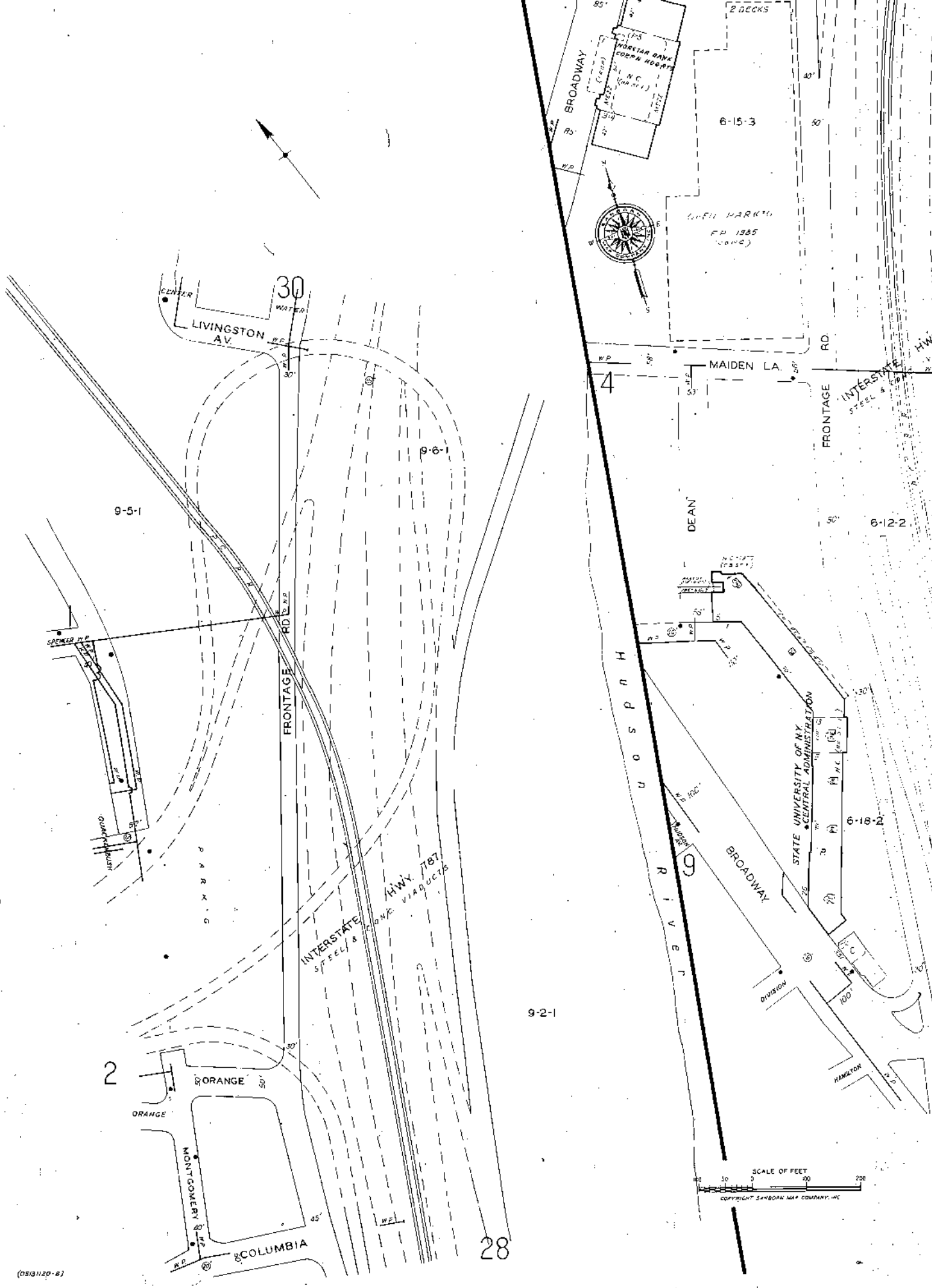
ST

ST

ST

ST

ST



(0531120-2)

28

SCALE OF FEET
 0 50 100 200 250
 COPYRIGHT SANBORN MAP COMPANY, INC.

S E E V O L U M E T H R E E

S E E V O L U M E T W O

N. LAWRENCE

9-22-20

PARKS - C

C&W

N.C. 1983-70-71
S.C.M.C.S.

GAS RANGE REG.
N.C. 1984
18" x 30"
W.P.

PROPANE GAS
PENECO RISH

PARKS

DE WITT

PAN GARAGE

HOSE STORAGE

PLAN 5 1985

MOTOR FUEL 5 1/2

N. LANSING

WHOL. FLORIST

9-21-18

COLONIE

9-20-17

H.P. WKS

VAC.

S 20

S 20

VAC 184 12

LIVINGSTON AV.

MONTGOMERY
JACKSON

SCALE OF FEET
0 50 100



27

30

MONTGOMERY

MONTGOMERY

MONTGOMERY

MONTGOMERY

MONTGOMERY

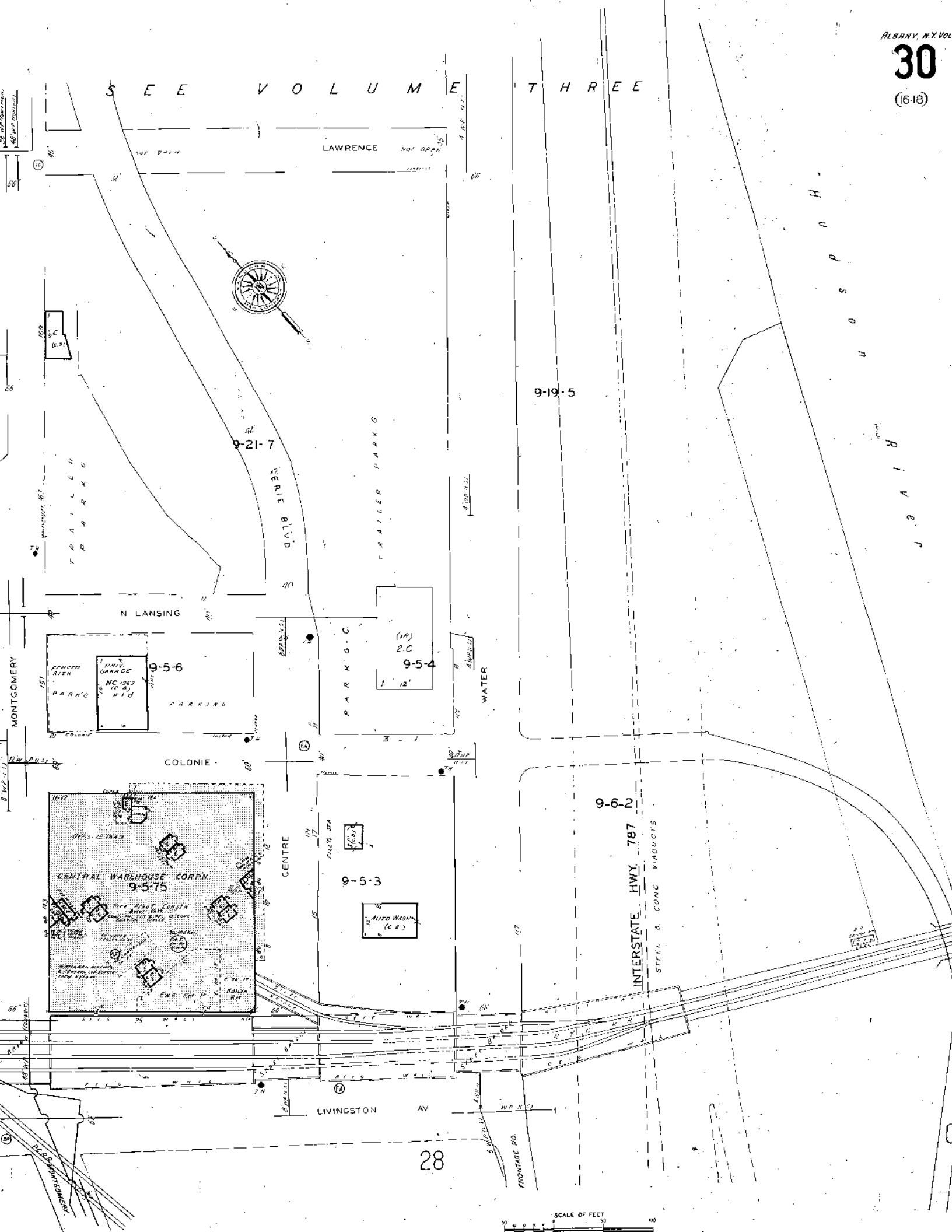
BROADWAY

BROADWAY

BROADWAY

BROADWAY

SEE VOLUME THREE



R I V E R
S P O N H

V O L U M E T H R E E

LIVINGSTON AV.

MANNING BLVD

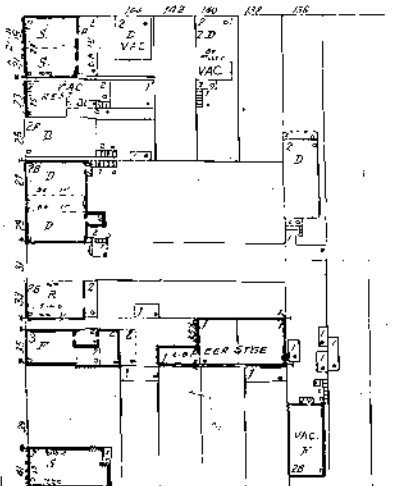
EDGEMOOR

ST. JOSEPH TER.

LIVINGSTEN BROECK ST.

5WP 121
5WP 122

5WP 121
5WP 122

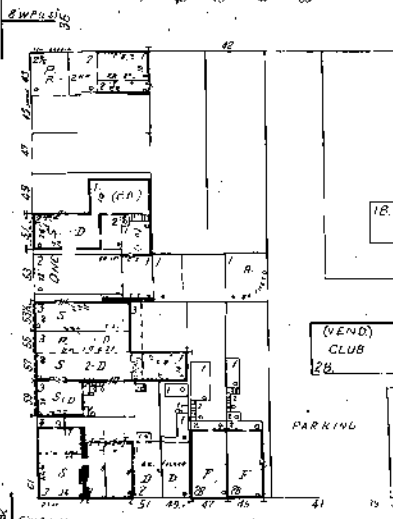


VAC.

7-3-7



27



R. (VEND)

(VEND) CLUB

PARKING

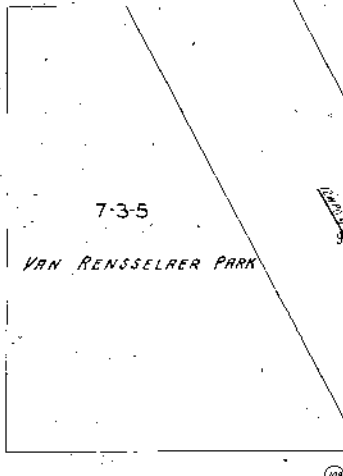
TEN BROECK PL.

7-3-6 (B)

5WP 121

5WP 121
5WP 122

2ND ST.



7-3-5

VAN RENSSELAER PARK

HALL

5WP 121
5WP 122

36

26

SCALE OF FEET



Appendix B-6-5
Sanborns Rensselaer

INSURANCE MAPS OF RENSSELAER RENSSELAER COUNTY NEW YORK

Published by the SANBORN MAP COMPANY 11 Broadway, New York

SCALE 50 FT TO AN INCH Feb'y. 1909

Copyright 1909, by the Sanborn Map Co.

Population 11000 Prevailing Winds West

WATER FACILITIES

Water works constructed 1882. Pump to stand pipe, capacity 350000 gal's. Elevation, base of which is 147 feet above river. Three reservoirs. Two Worthington pumps, capacity 100000 gal's each and one Inflow Pump-James Cox pump, capacity three million gal's. Water taken from river. 15 miles of water pipes. 158 hydrants. Pressure, 60 lbs per sq inch on Broadway. If 50 inches gales, reservoirs to be built in Spring of 1909. Water works owned by private corporation. - Prices of water consumption of water 4.50 per gallon.

FIRE DEPARTMENT

Five engines, 250 volunteers. Six horses. Two combustion heat & chemical engines. One hook & ladder truck. One steamer (out of commission) 17500 lbs. hose in good condition. 2000 ft hose in fair condition. Steamers Fire Alarm System. 18 boxes. Four telephone call boxes.

Notes as shown - Public lights of electric. Streets mostly paved.

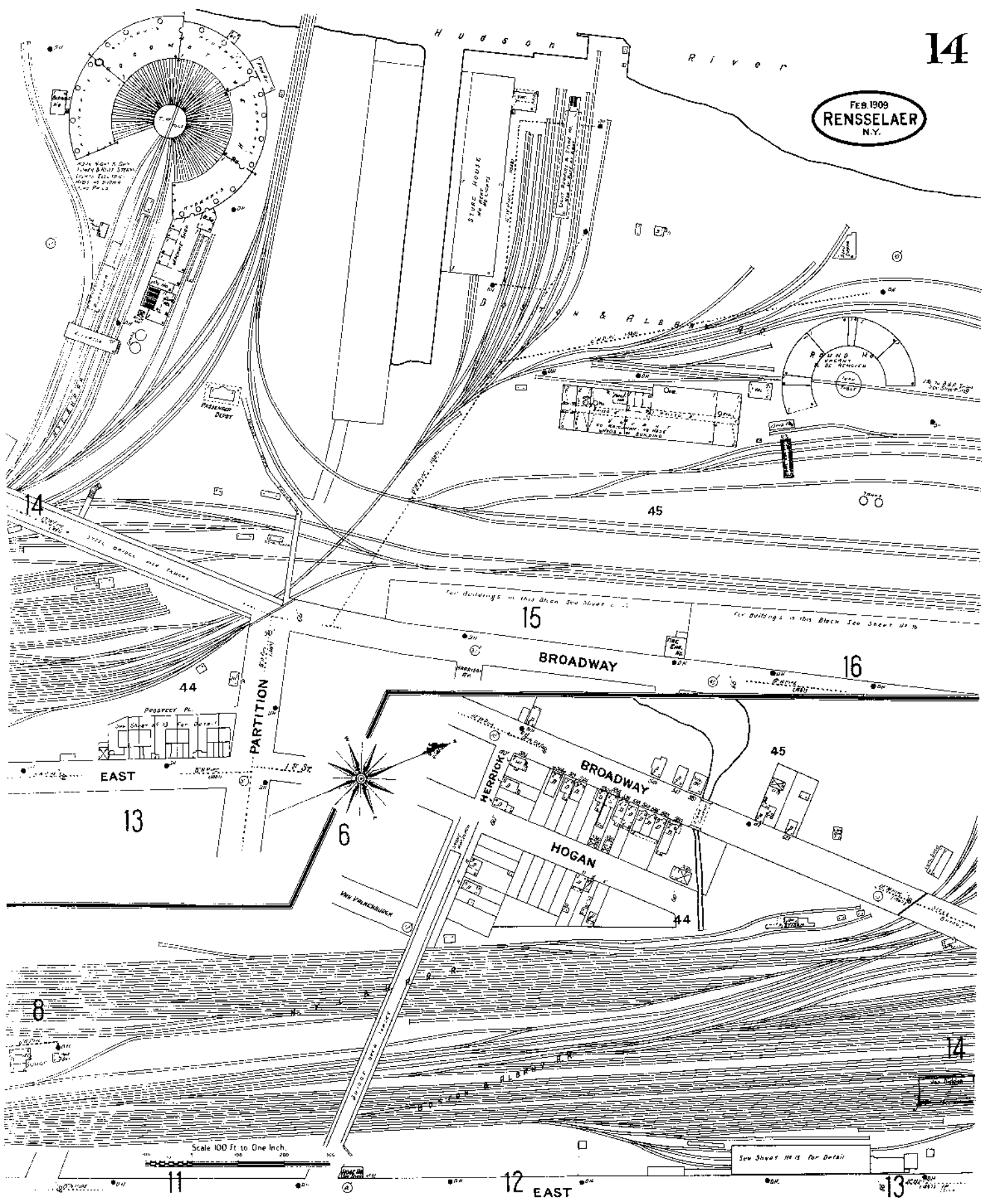


INDEX

Table with columns: STREETS, SPECIALS, and numerical references. Lists streets like Academy, Aiken Ave, Bell View Terrace, Belmont Place, Birch, Broadway, Cambridge Ave, Central Ave, Central Park, Chestnut, Church Ave, Columbia, Creek, Dale, Dubuque, East, Eighth St, Ferry, First Ave, Fowler Ave, Fourth Ave, Glen, Green, W.S. Second Ave to Third Ave, Harrison Ave, Herick, N.S., Second Ave to Credit, S.S., E. of Columbia Ave, N.S., Columbia St. to E. of N.Y.C.R.R., B. & A.R.R. to E. of Spruce, John, Lansing Place, Lawrence, McNaughton Ave, Mansion Ave, Mill, Nelson Ave, Partition, Tatten, Pines, Flon, Pollard Ave, Ring, Riverside Ave, Second Ave, Seventh St, Sixth St, Spruce, Summit, Third Ave, Walker, Washington Ave, W.S. Second Ave to Third Ave, Washington St, Creek to Fourth Ave, Willow, Wilson, Albany and Hudson Gas Plant, R.R. Co., Eno Carhara, Bailey & Parker, Coal and Lumber, B. & A. R. Locomotive House and Shop, Round House, H. & M. V. M. C. A. Building, Bennett, W. & Son, Wool Shed, Bonseker, A. Estate, Ice House, No. 1, Broadway House, Chalker, C. Steam Laundry, Dutch Reformed Church, Eighth Ward Republican Club, Electric Railway Waiting Room, Episcopal Church, Fire Department, First Baptist Church, Congregational Church, Methodist Episcopal Church, Presbyterian Church, Fowler Mansion, Summer Boarding, Hall, R. D., Wagon Painting and Repair Shop, Harder, W. A., Underwear Factory, Hudson River Analine Dolor Works, Leather Co., Huyck, P. C. & Sons, Paper Makers' Falls, Institute of Mercy, K. of P. Hall, Masonic Hall, Methodist Church, Episcopal Church, Miller's Hotel, Morris & Smith, Coal and Wood, Much, H. R., Flour Mill, Nix, J. & Co., Warehouse, N.Y.C. & H. R.R., Fribes Ave. Station, Passenger Station, Locomotive, H. & S., Storehouse, Opera House, Police Court, Station, Post Office, Public School, No. 2, No. 3, Washington Street, Reno, C. J., Coal, Rensselaer House, Water Co., Pumping Station, St. John's Academy of Rensselaer, Boys' Orphan Asylum, Catholic Church and School, Paul's English Lutheran Church, Schwartz, F., Slaughter House, Wald, P. J., Ice Houses, Waugh & Berry, Coal, Ice and Cement

* Indicates only one side of street shown.

FEB 1909
RENSSELAER
N.Y.



Hudson River

STEEL HOUSE

BROADWAY

HOGAN

HERRICK BROADWAY

PARTITION

EAST

12 EAST

Scale 100 Ft to One Inch.

See Sheet 111-13 for Detail

13

15

16

14

45

6

45

8

14

11

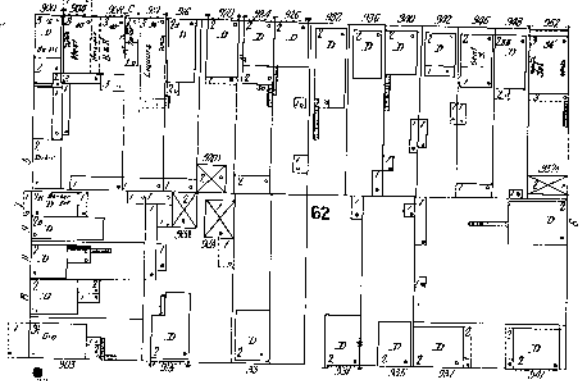
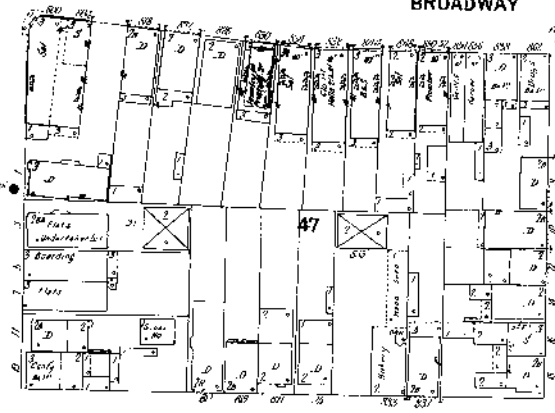
13

14

15

FEB 1909
RENSSELAER
N.Y.

BROADWAY



FIRST

14

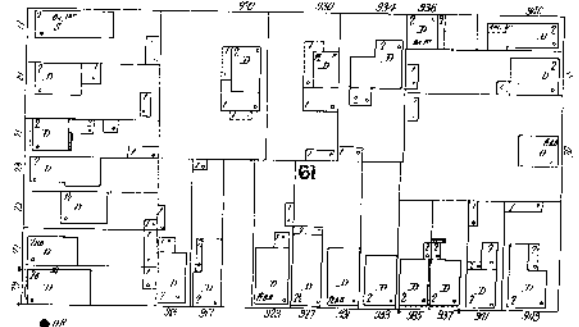
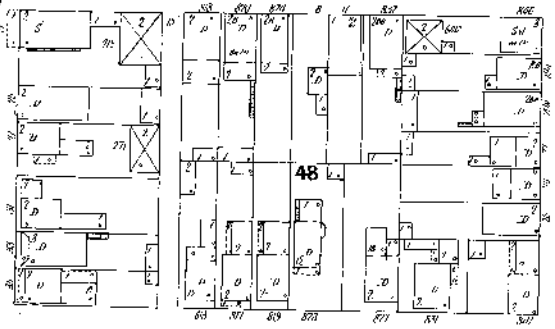
EAST ST

PARTITION

HARRISON AV.

JOHN

16

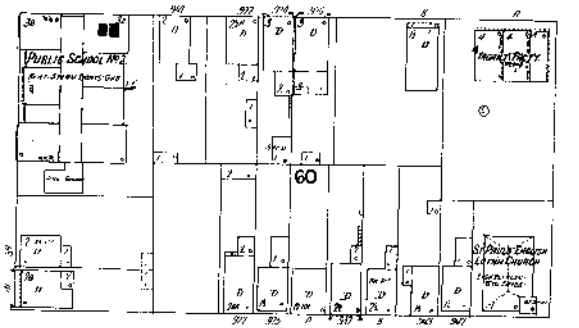
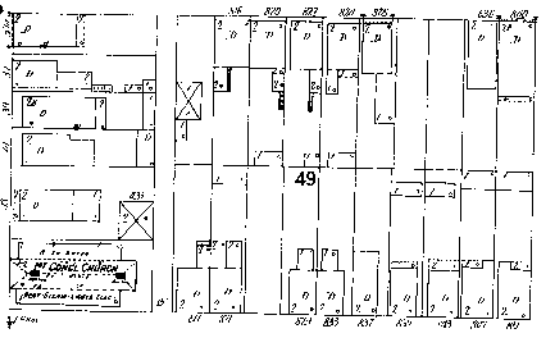


SECOND

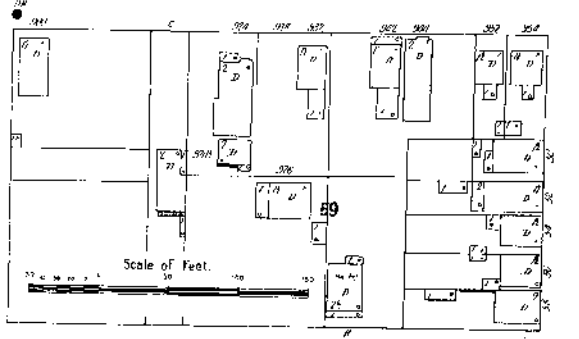
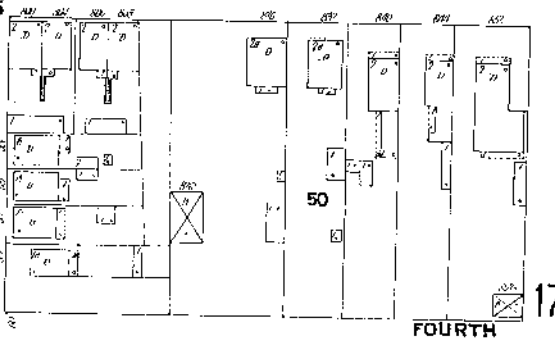
13

LANSING PL

LANSING ST



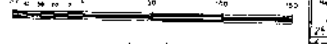
THIRD



FOURTH

17

Scale of Feet.



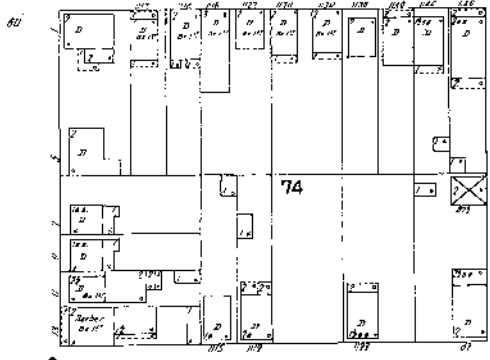
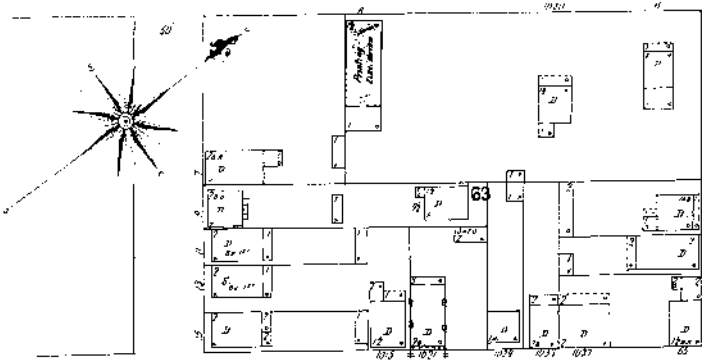
14

46

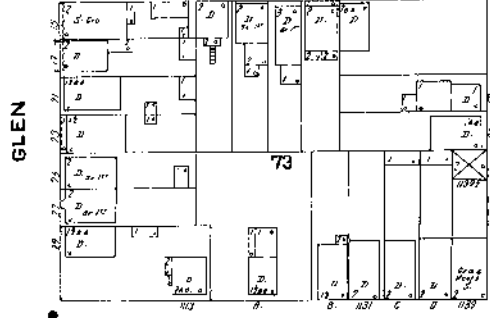
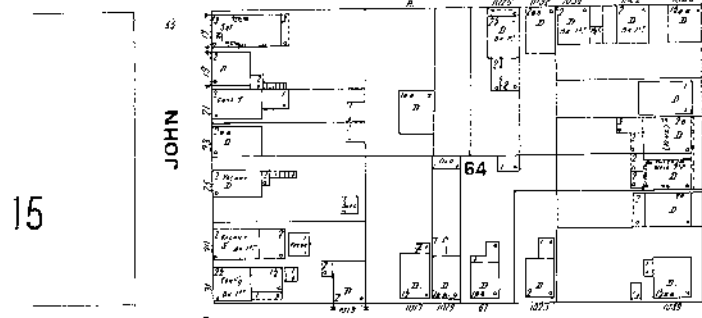
FEB. 1909
RENSSELAER
N.Y.

16

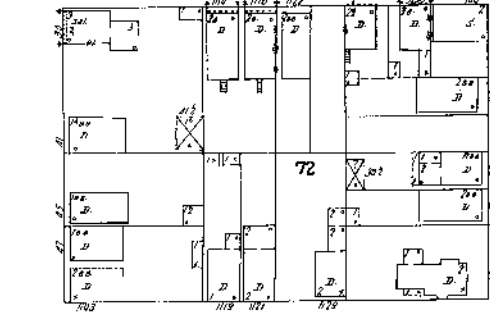
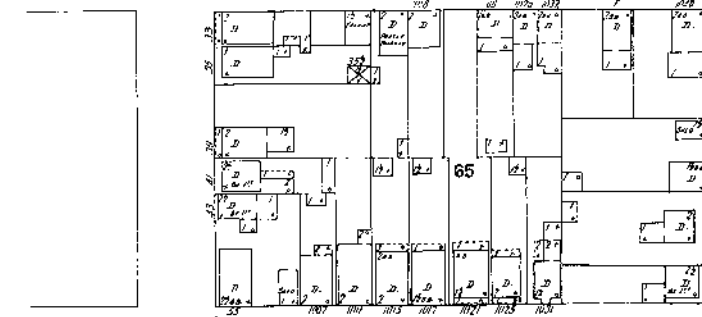
BROADWAY



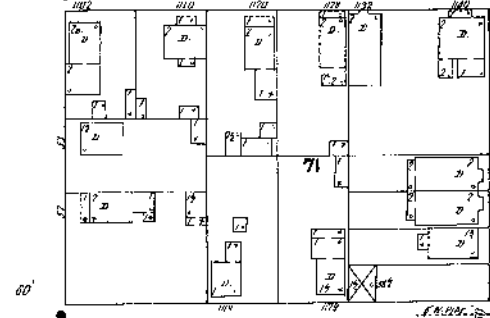
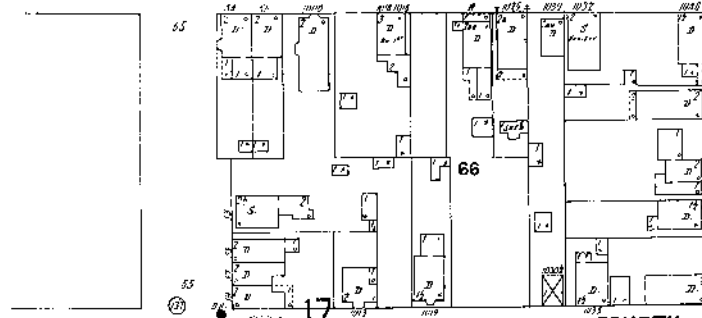
FIRST



SECOND



THIRD



FOURTH

Scale of Feet.

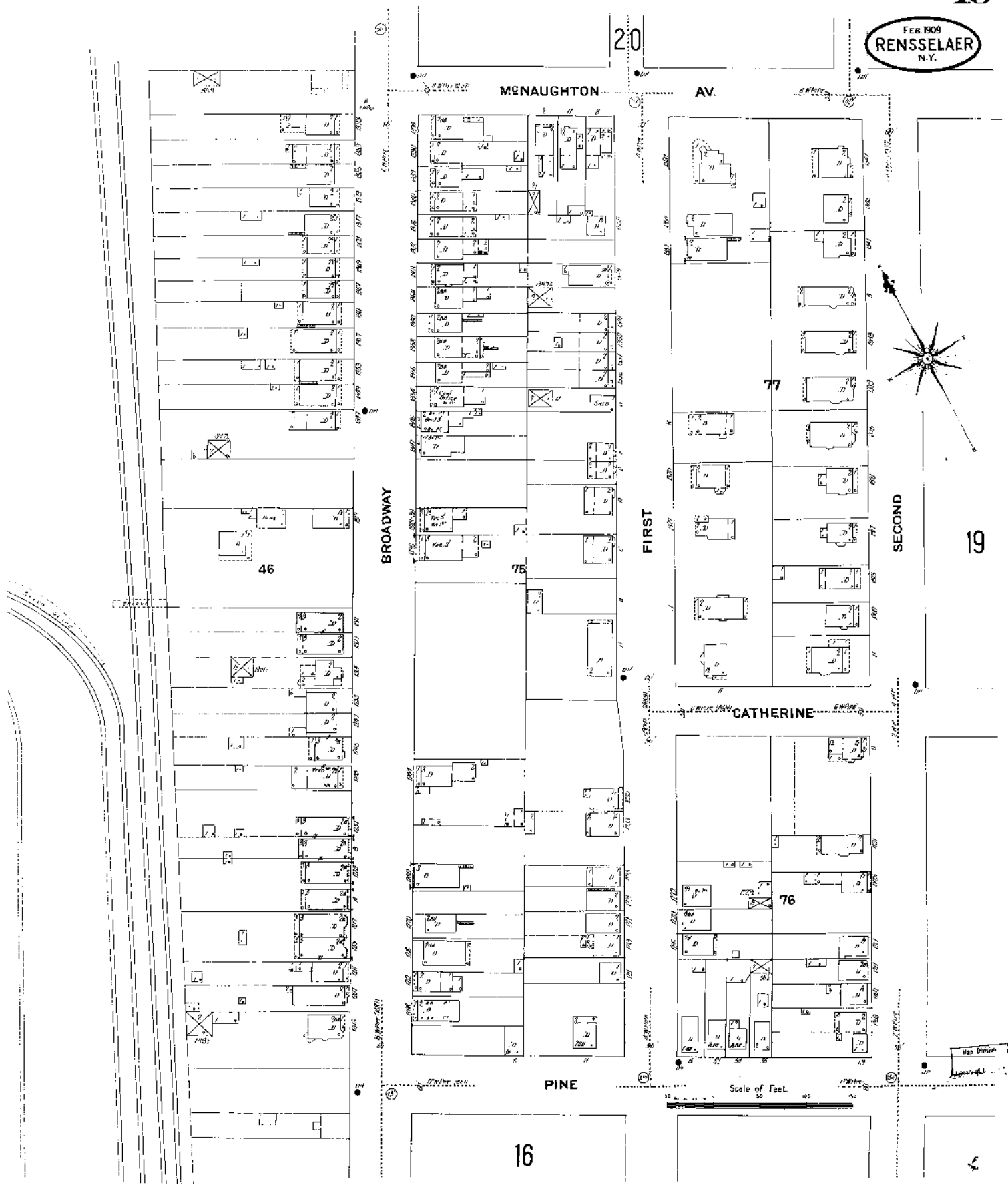


18

19

15

17



BROADWAY

FEB 1903
RENSELAER
N.Y.

FIRST

SECOND

CENTRAL PARK

SECOND

THIRD

FOURTH

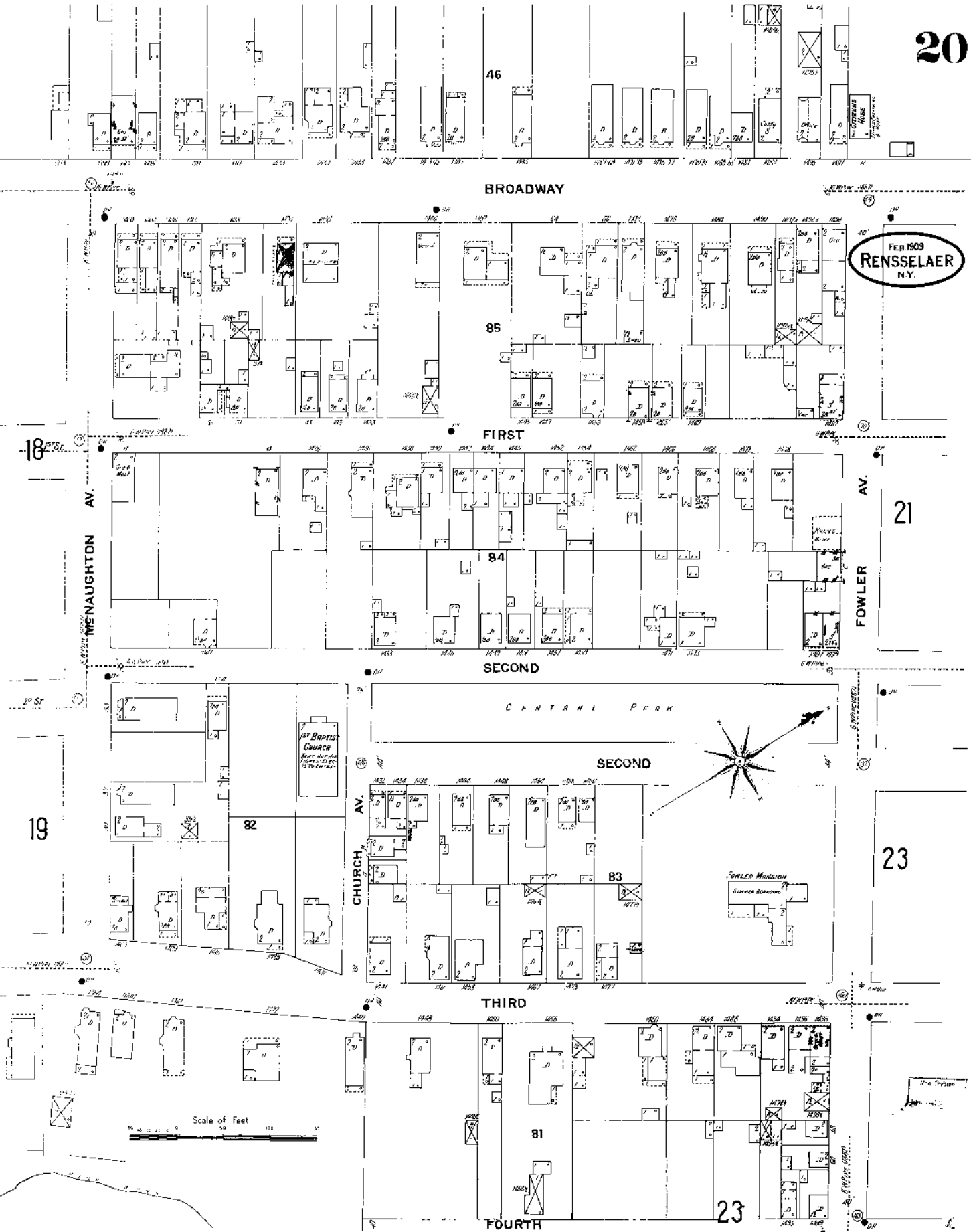
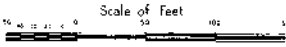
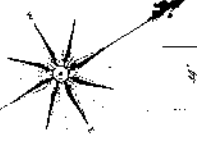
WENNAUGHTON AV.

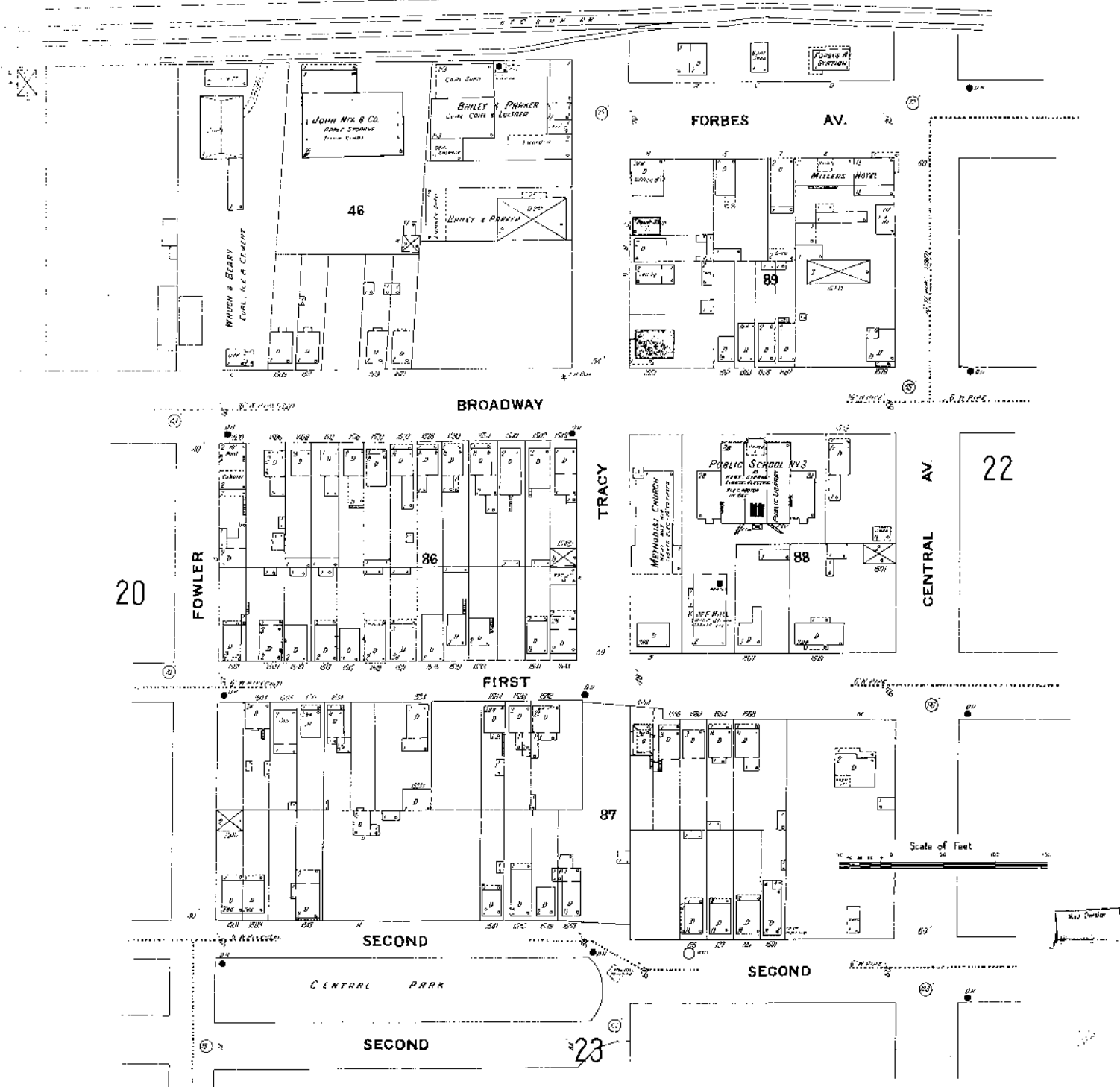
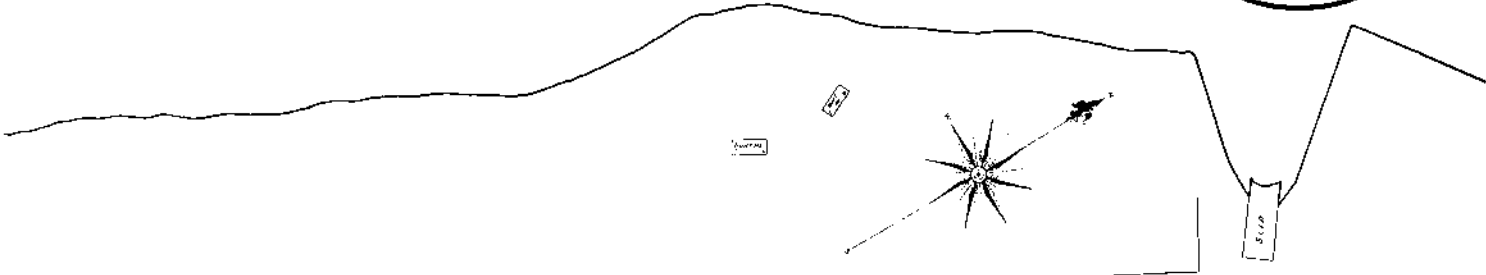
FOWLER AV.

CHURCH AV.

FOWLER MANSION
Garage Entrance

1ST BAPTIST CHURCH
New Addition
1870-1875
1875-1880





20

46

FORBES AV.

AV.

89

BROADWAY

TRACY

CENTRAL AV.

22

FIRST

87

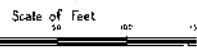
SECOND

SECOND

CENTRAL PARK

SECOND

23



2

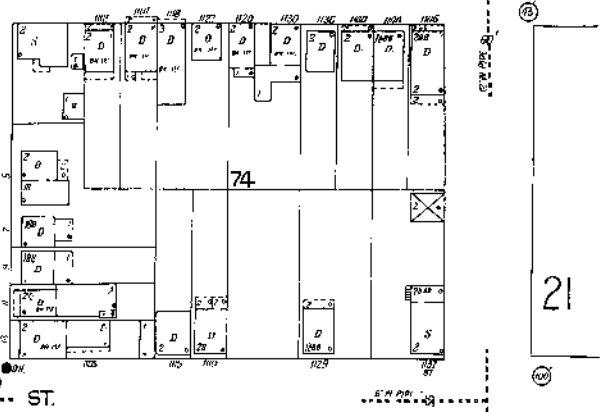
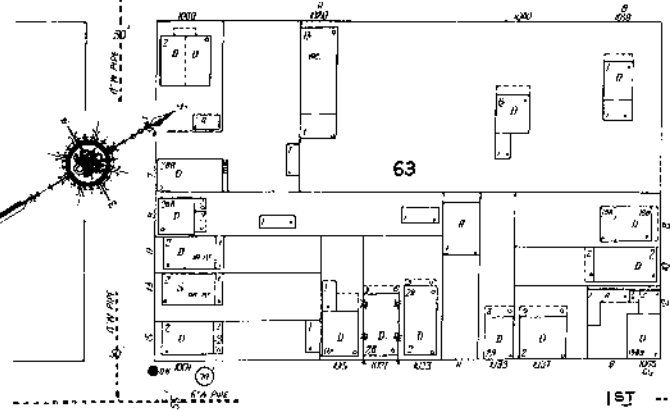

2

MAR. 1925
RENSELAER
N. Y.

4
46

BROADWAY

12" W. PIPE



21

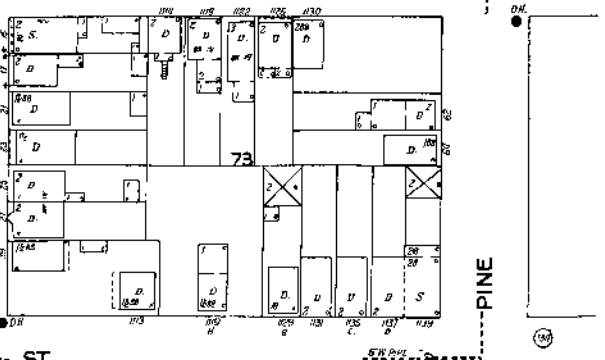
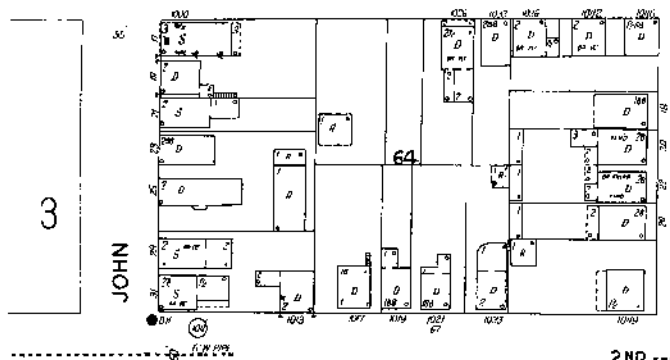
1ST ST.

3

JOHN

GLEN

PINE

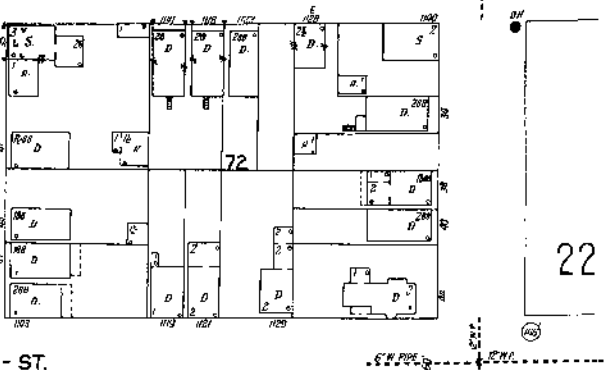
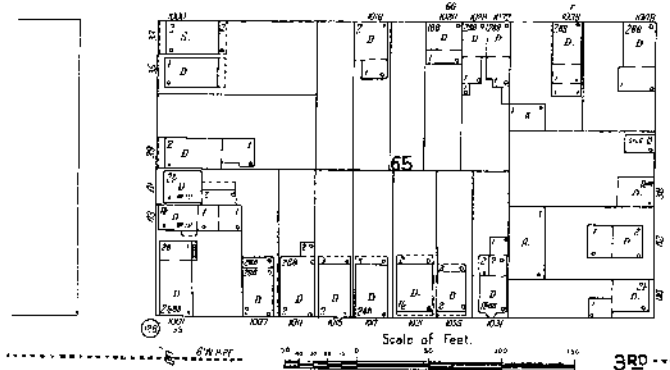


2ND ST.

Scale of Feet.



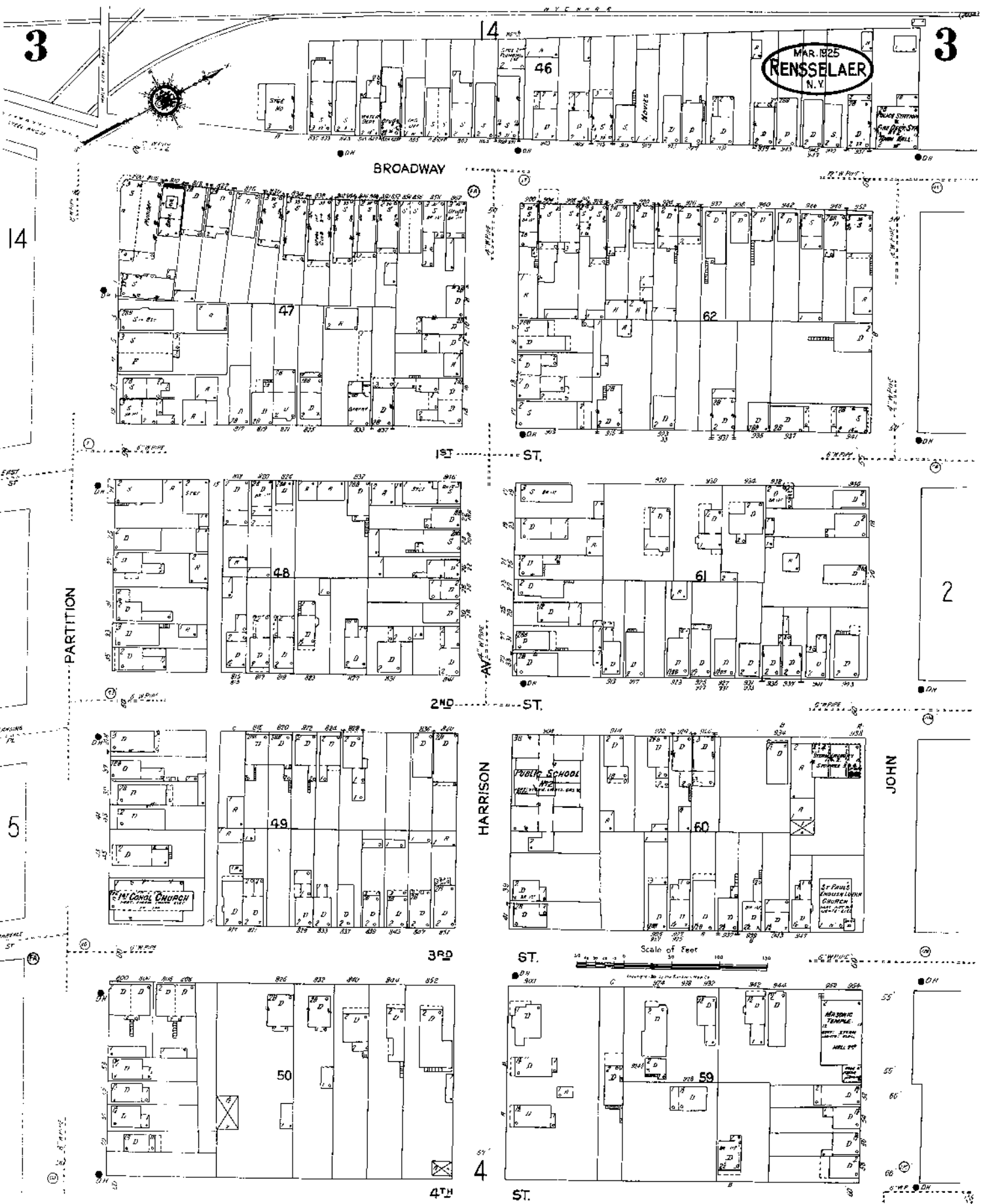
3RD ST.



22

4TH ST.

4



3

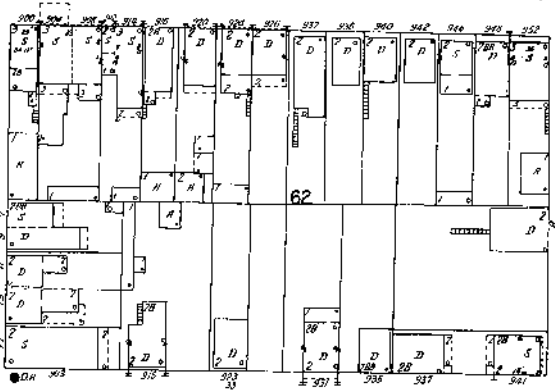
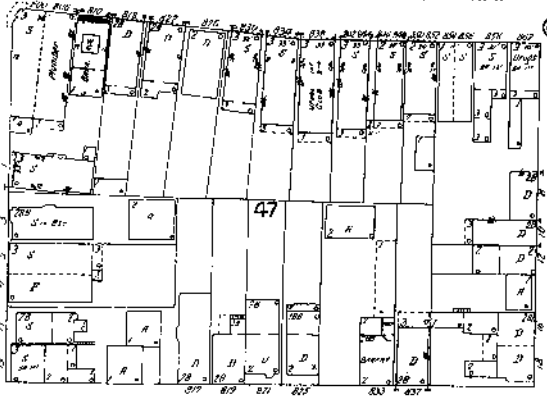
4

3

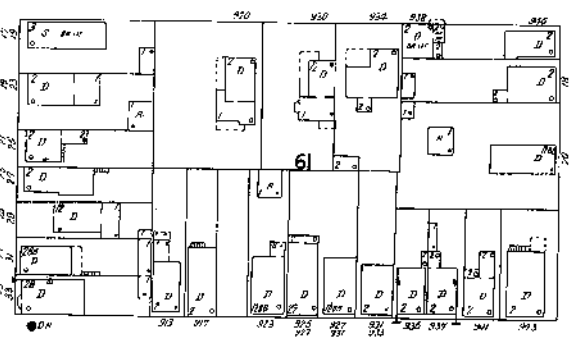
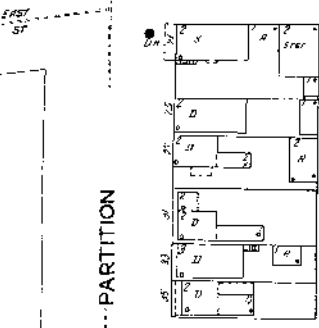
MAR. 1925
RENSSELAER
N.Y.

BROADWAY

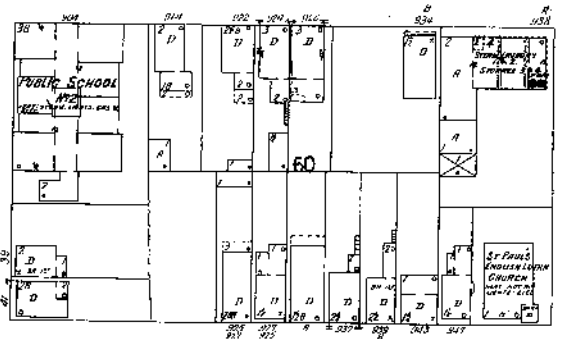
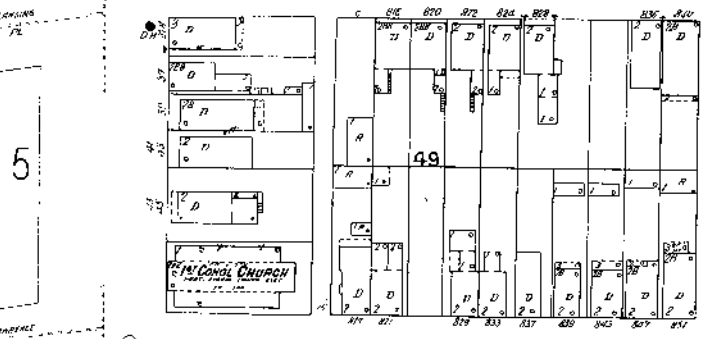
14



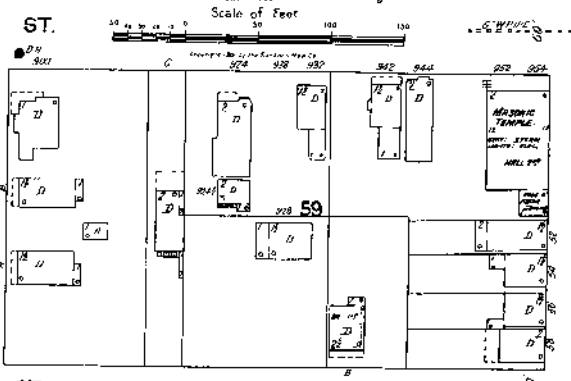
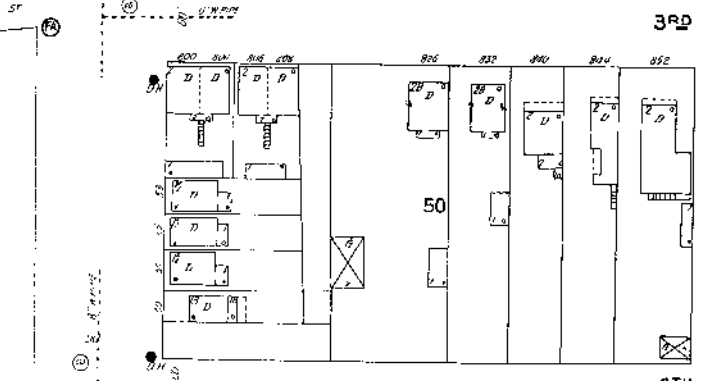
1ST ST.



2ND ST.



3RD ST.



4


4TH ST.

PARTITION

HARRISON

JOHN

Scale of Feet

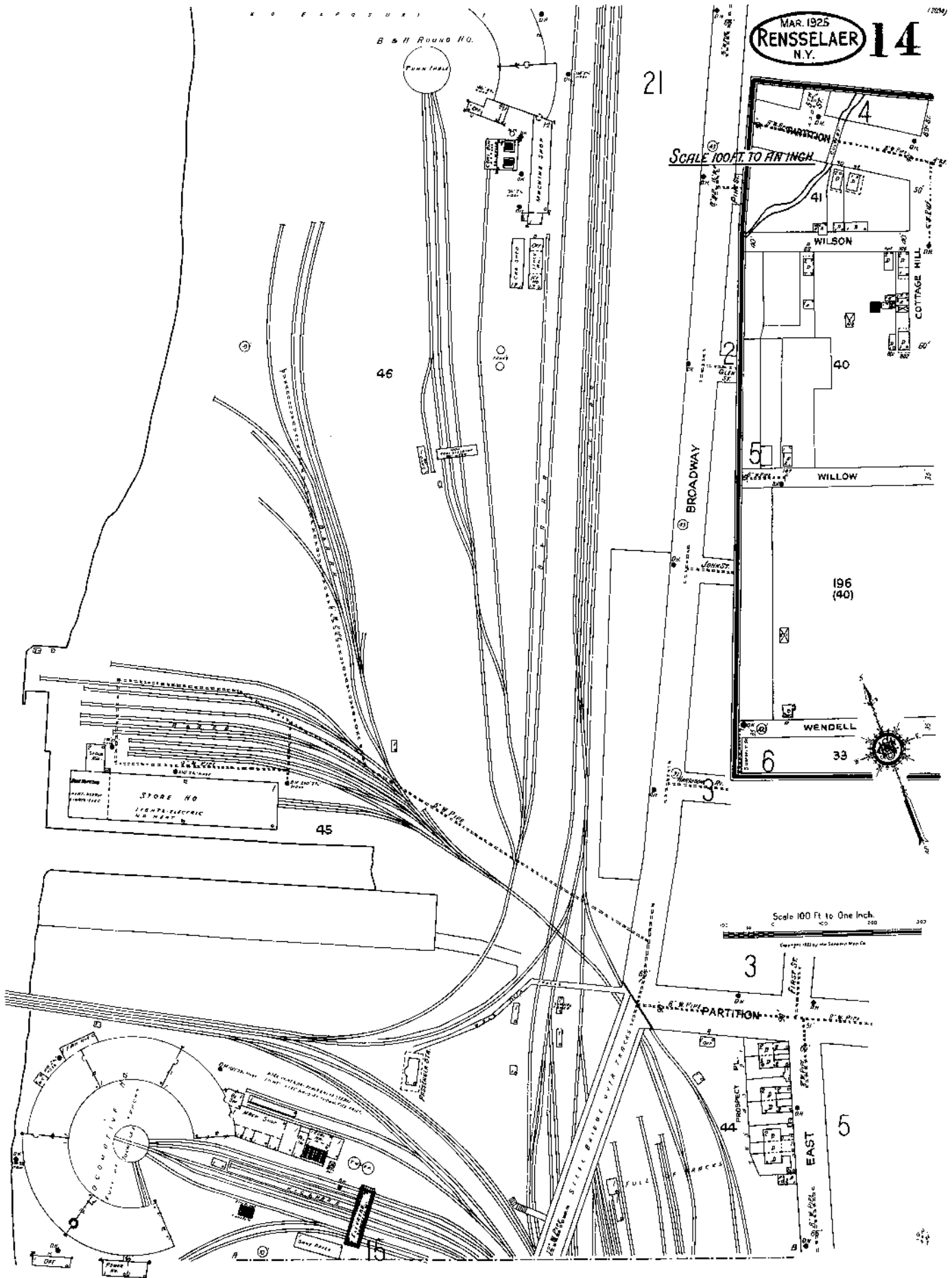


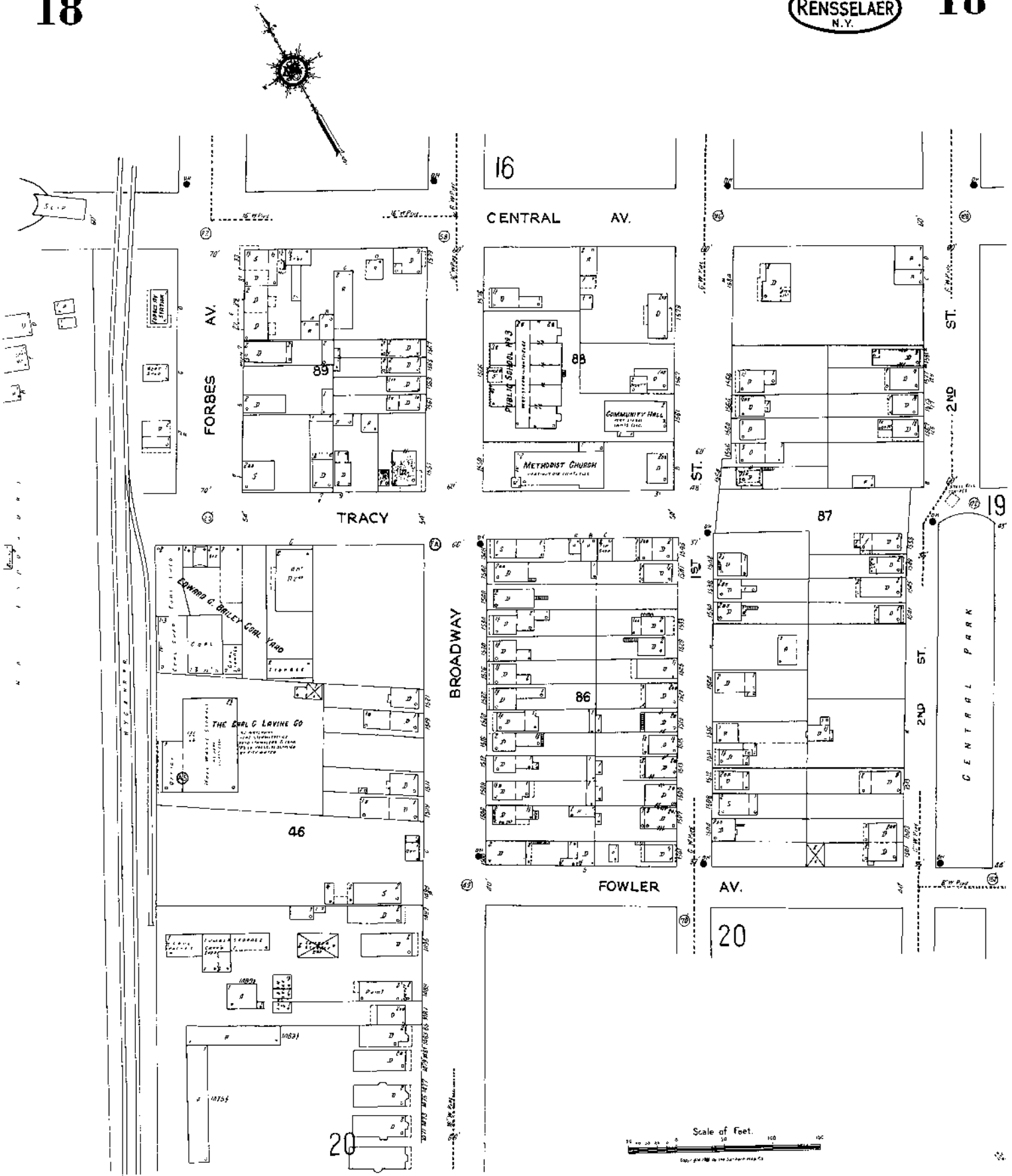
55'

55'

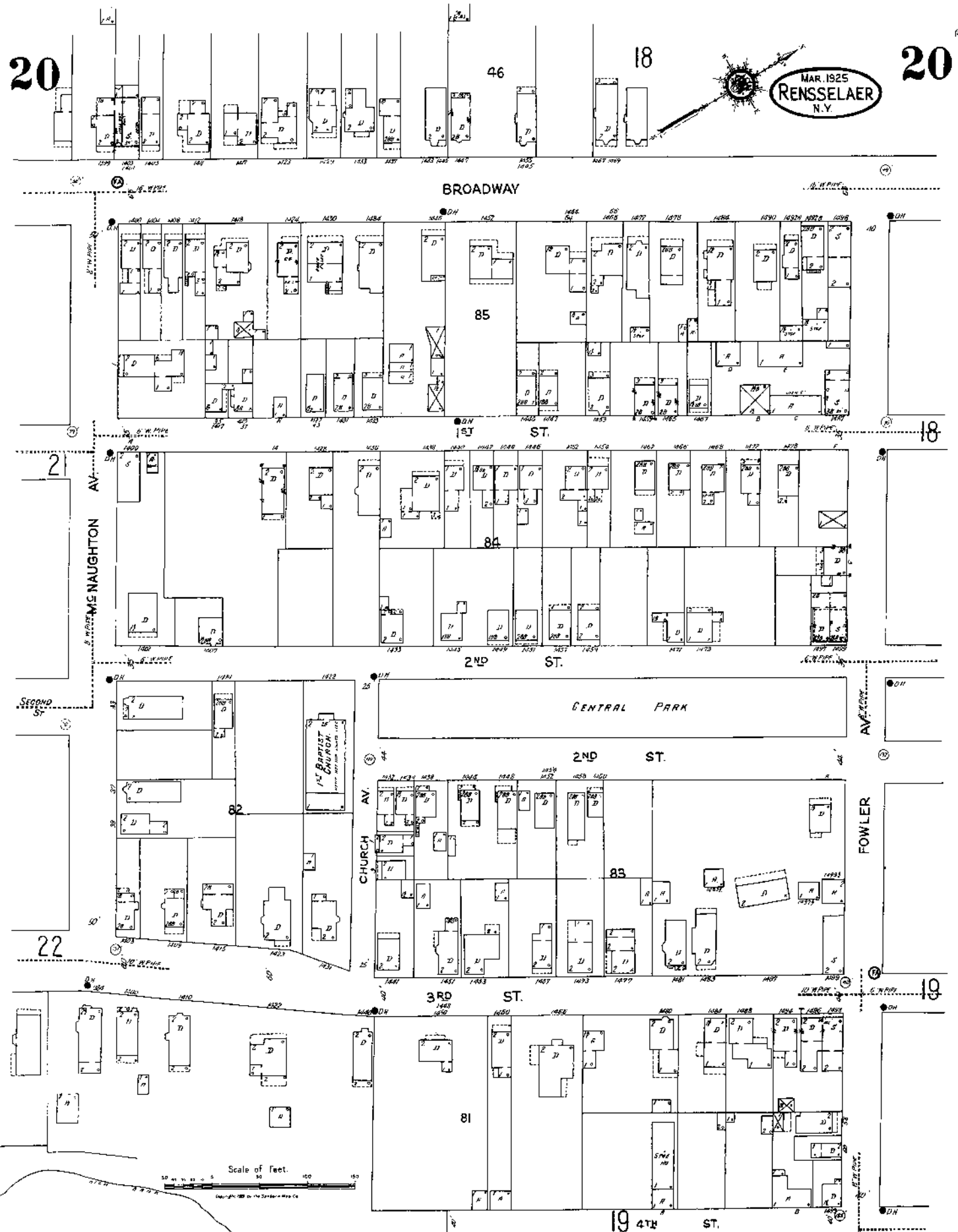
55'

55'





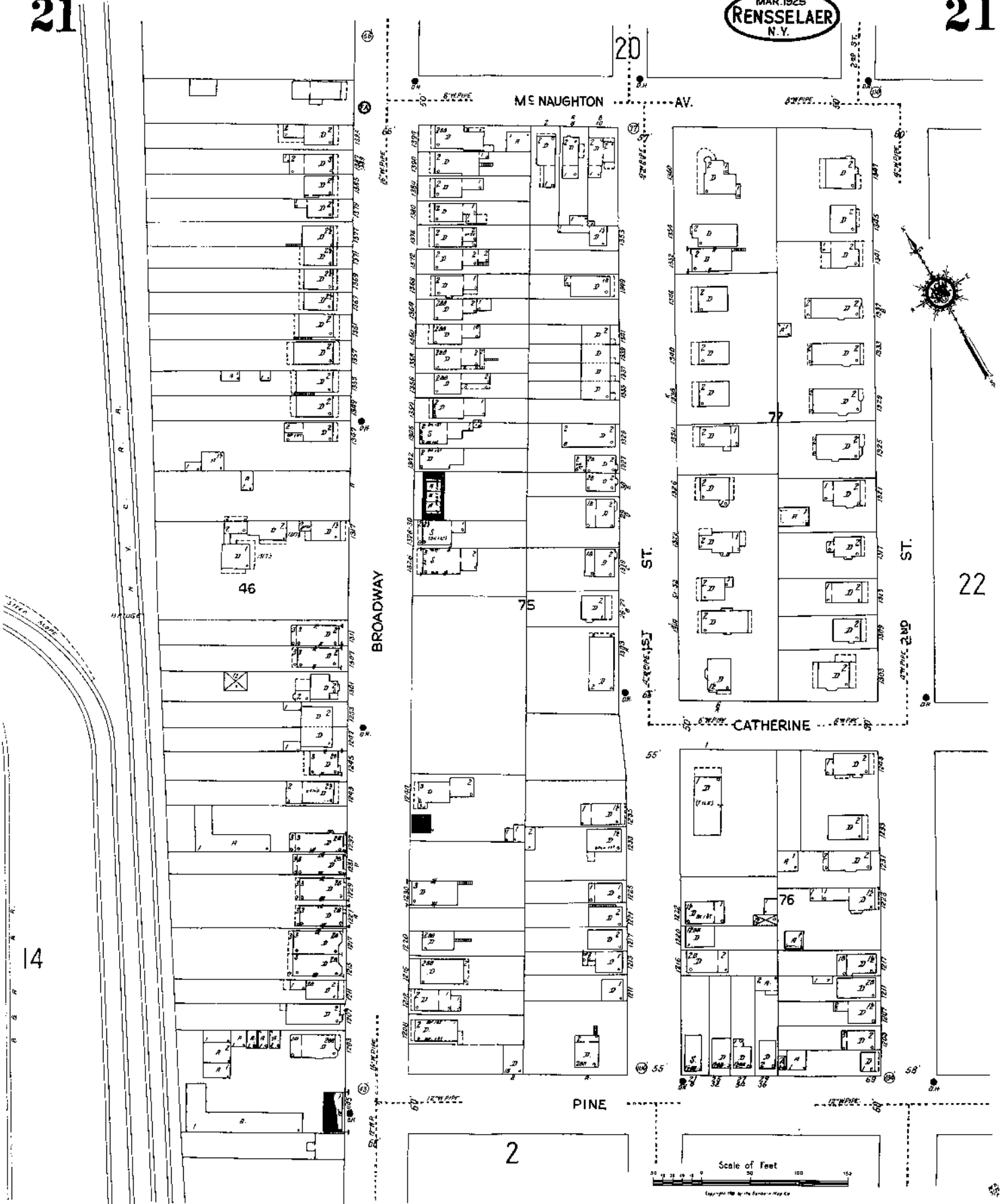
MAR. 1925
RENSELAER
N.Y.



MAR. 1925
RENSELAER
N. Y.

21

21



14

Scale of Feet
0 25 50 100 150
Copyright 1925 by the Rensselaer Map Co.

CORRECTION RECORD			
REVISED NO.	DATED	ATTACHED BY	DATE ATTACHED
2	7-27	J.C.	7-27-37

29 Sheet
(536)
NEW KEY MAP
AUG. 1937

RENSELAER

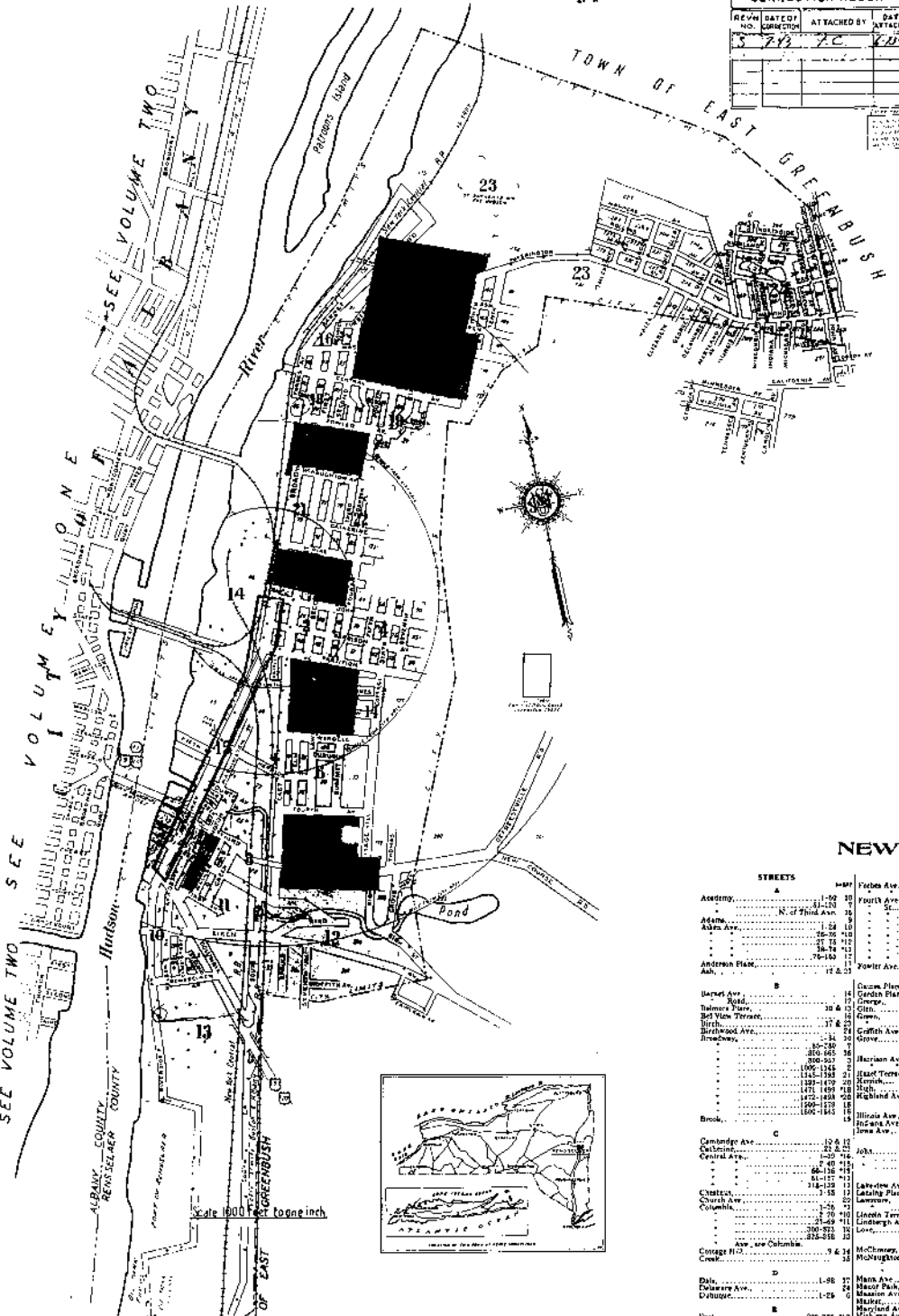
RENSELAER COUNTY New York

Sanborn MAP Company

NEW YORK

MARCH 1925

Copyright 1925 by the Sanborn Map Co.



NEW REPORT, August, 1937

POPULATION: 11,223
Prevailing Winds—West.
PAVING—34.61 mile streets, 12.81 mile paved.
GRADES—As shown.

WATER FACILITIES
Factory owned. Constructed in 1921. Supply from Hudson River, pumped from there to reservoir of 5,000,000 gallon capacity situated 270' above business section. By 1 American LaFrance pump, capacity 3,000,000 gallons and 1 Lowlow-Pearse-Curtis pump, capacity 3,000,000 gallons.
22 mile of pipe, 227 hydrants and 14 triple hydrants. Average daily consumption 1,400,000 gallons. Pressure on mainway 110 lbs.

FIRE DEPARTMENT
20 paid firemen, 1 chief and 2 assistant chiefs, partly paid. 8 stations, 609 volunteers.
2 American-LaFrance auto triple combination with 4,000 gallons per minute pump, one 40 gallon chemical tank and 1,000 "2 1/2" hose each. 1 American-LaFrance auto triple combination with 400 gallons per minute pump, one 40 gallon chemical tank and 1,000 "2 1/2" hose and last pump gun. 1 American-LaFrance auto hook and ladder truck with one 40 gallon chemical tank. Total hose 5,000 "2 1/2".
General fire alarm system. 26 bells. Ground alarm station 1 brick fireproof construction. Alarm by bells on steel towers.
No Fire Lanes

FIRE-RESISTIVE ROOFING ORDINANCE
Ordinance prohibits the use of wooden shingles on new construction or repairs, adopted 1922.

NEW INDEX, AUGUST, 1937

STREETS	WEST	EAST	QUAY	QUAY	QUAY
Academy	1-10	30	23 & 24	23 & 24	23 & 24
Adams	1-10	30	23 & 24	23 & 24	23 & 24
Anderson Place	1-10	30	23 & 24	23 & 24	23 & 24
Barnes Ave.	1-10	30	23 & 24	23 & 24	23 & 24
Bell View Terrace	1-10	30	23 & 24	23 & 24	23 & 24
Brook	1-10	30	23 & 24	23 & 24	23 & 24
Cambridge Ave.	1-10	30	23 & 24	23 & 24	23 & 24
Central Ave.	1-10	30	23 & 24	23 & 24	23 & 24
Chatham	1-10	30	23 & 24	23 & 24	23 & 24
Columbia	1-10	30	23 & 24	23 & 24	23 & 24
Conroy Hill	1-10	30	23 & 24	23 & 24	23 & 24
Dals	1-10	30	23 & 24	23 & 24	23 & 24
Douglas	1-10	30	23 & 24	23 & 24	23 & 24
East	1-10	30	23 & 24	23 & 24	23 & 24
Elm	1-10	30	23 & 24	23 & 24	23 & 24
Flax	1-10	30	23 & 24	23 & 24	23 & 24
Fourth Ave.	1-10	30	23 & 24	23 & 24	23 & 24
Franklin	1-10	30	23 & 24	23 & 24	23 & 24
Grove	1-10	30	23 & 24	23 & 24	23 & 24
Hudson	1-10	30	23 & 24	23 & 24	23 & 24
Industrial	1-10	30	23 & 24	23 & 24	23 & 24
Jefferson	1-10	30	23 & 24	23 & 24	23 & 24
Lincoln	1-10	30	23 & 24	23 & 24	23 & 24
Main	1-10	30	23 & 24	23 & 24	23 & 24
Maple	1-10	30	23 & 24	23 & 24	23 & 24
North	1-10	30	23 & 24	23 & 24	23 & 24
Palmer	1-10	30	23 & 24	23 & 24	23 & 24
Park	1-10	30	23 & 24	23 & 24	23 & 24
Reynolds	1-10	30	23 & 24	23 & 24	23 & 24
River	1-10	30	23 & 24	23 & 24	23 & 24
St. John	1-10	30	23 & 24	23 & 24	23 & 24
Union	1-10	30	23 & 24	23 & 24	23 & 24
Washington	1-10	30	23 & 24	23 & 24	23 & 24
West	1-10	30	23 & 24	23 & 24	23 & 24
Wright	1-10	30	23 & 24	23 & 24	23 & 24

ADDITIONAL INDEX, AUGUST, 1949

STREETS	WEST	EAST
Adams	1-10	30
Brook	1-10	30
Cambridge Ave.	1-10	30
Central Ave.	1-10	30
Chatham	1-10	30
Columbia	1-10	30
Conroy Hill	1-10	30
Dals	1-10	30
Douglas	1-10	30
East	1-10	30
Elm	1-10	30
Flax	1-10	30
Fourth Ave.	1-10	30
Franklin	1-10	30
Grove	1-10	30
Hudson	1-10	30
Industrial	1-10	30
Jefferson	1-10	30
Lincoln	1-10	30
Main	1-10	30
Maple	1-10	30
North	1-10	30
Palmer	1-10	30
Park	1-10	30
Reynolds	1-10	30
River	1-10	30
St. John	1-10	30
Union	1-10	30
Washington	1-10	30
West	1-10	30
Wright	1-10	30

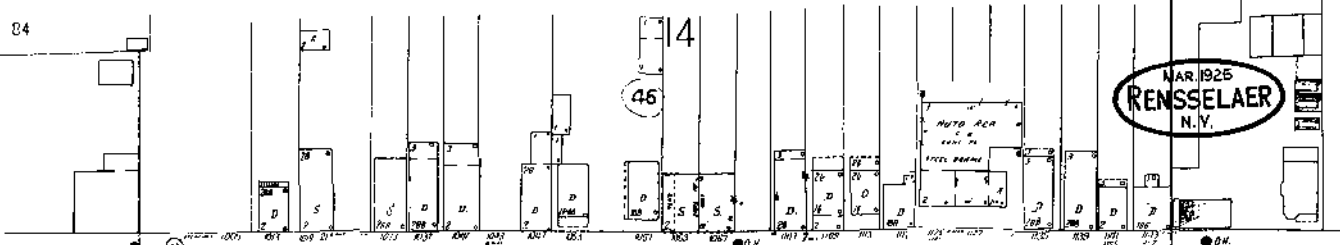


* Indicates only one side of street shown.

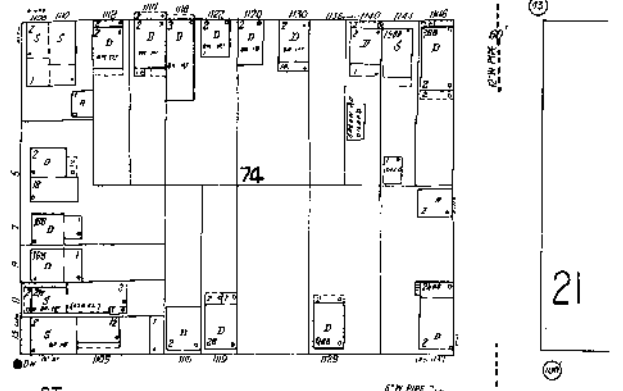
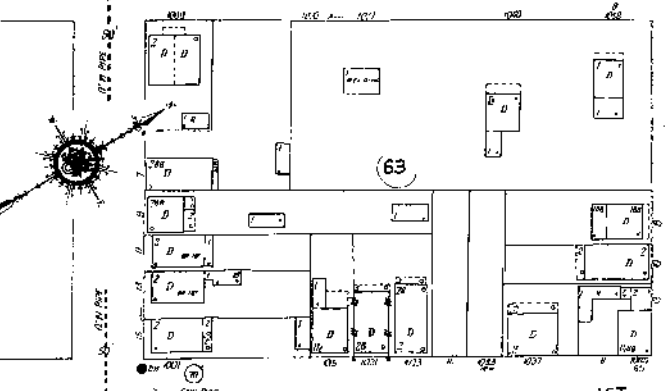

2

2

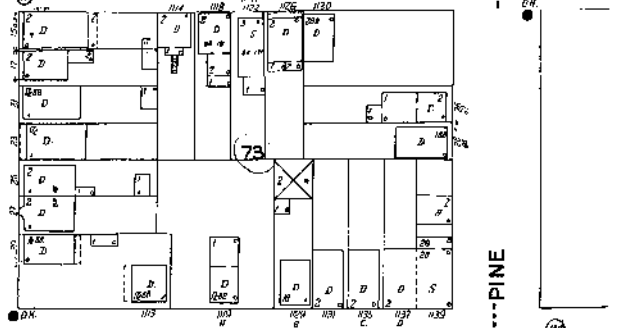
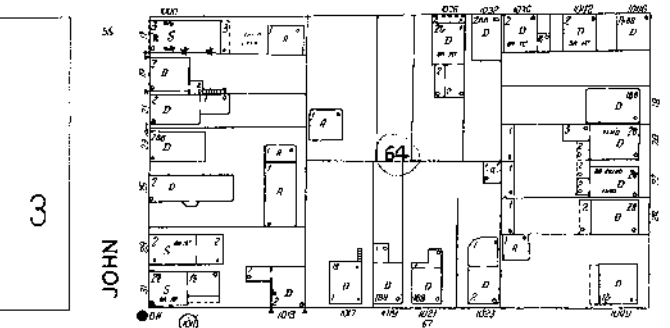
MAR. 1925
RENSSELAER
N.Y.



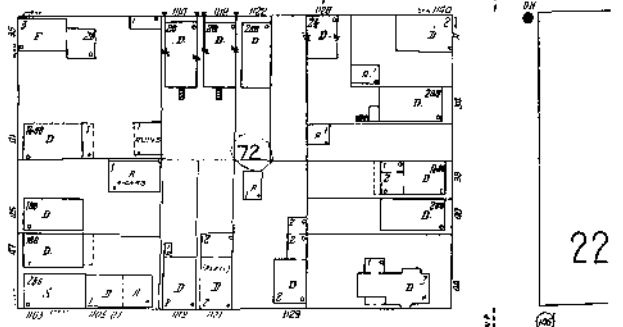
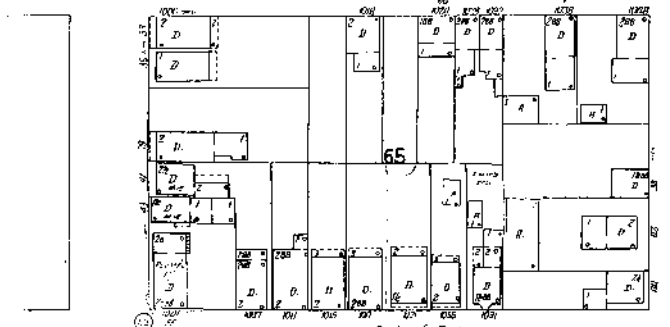
BROADWAY



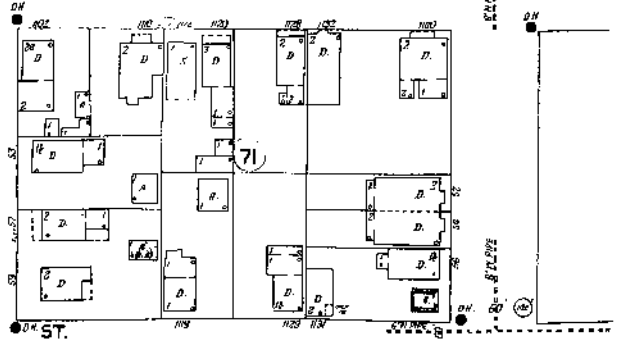
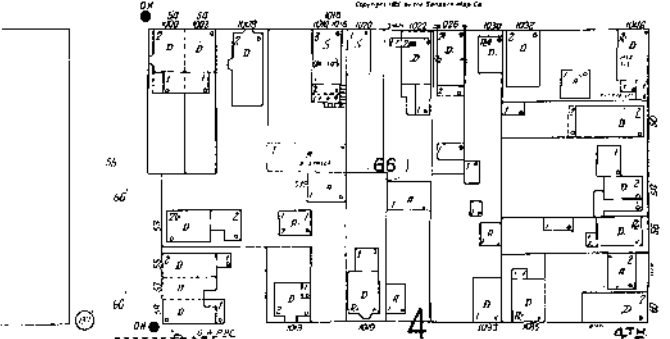
1ST ST.



2ND ST.



3RD ST.



4TH ST.

Scale of Feet.
0 20 40 60 80 100 120 140 160 180 200

Copyright 1925 by the Standard Map Co.

3

21

22

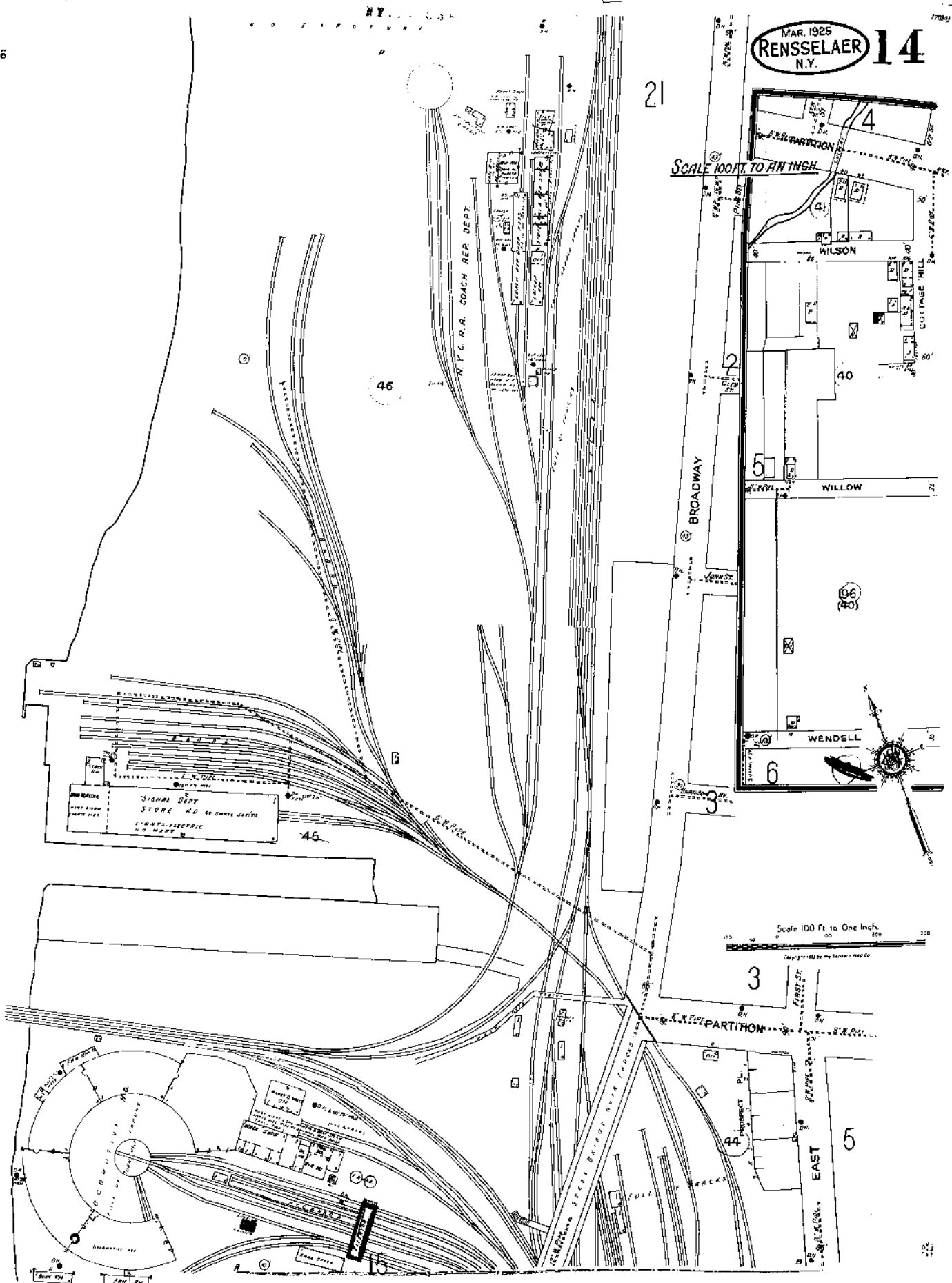
JOHN

GLEN

PINE

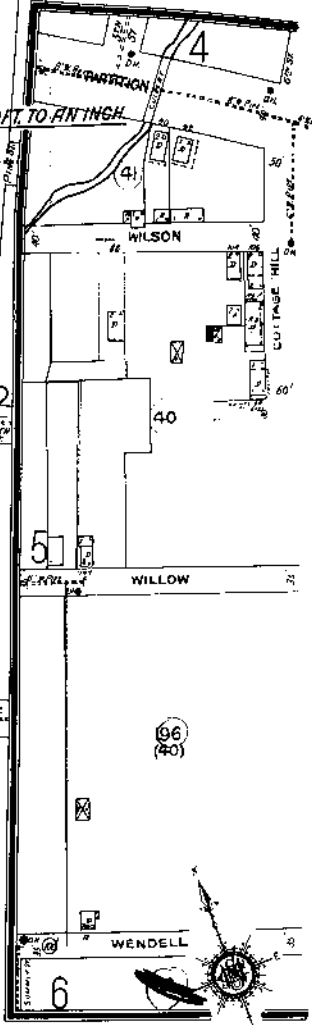
MAR. 1925
RENSELAER
N. Y.

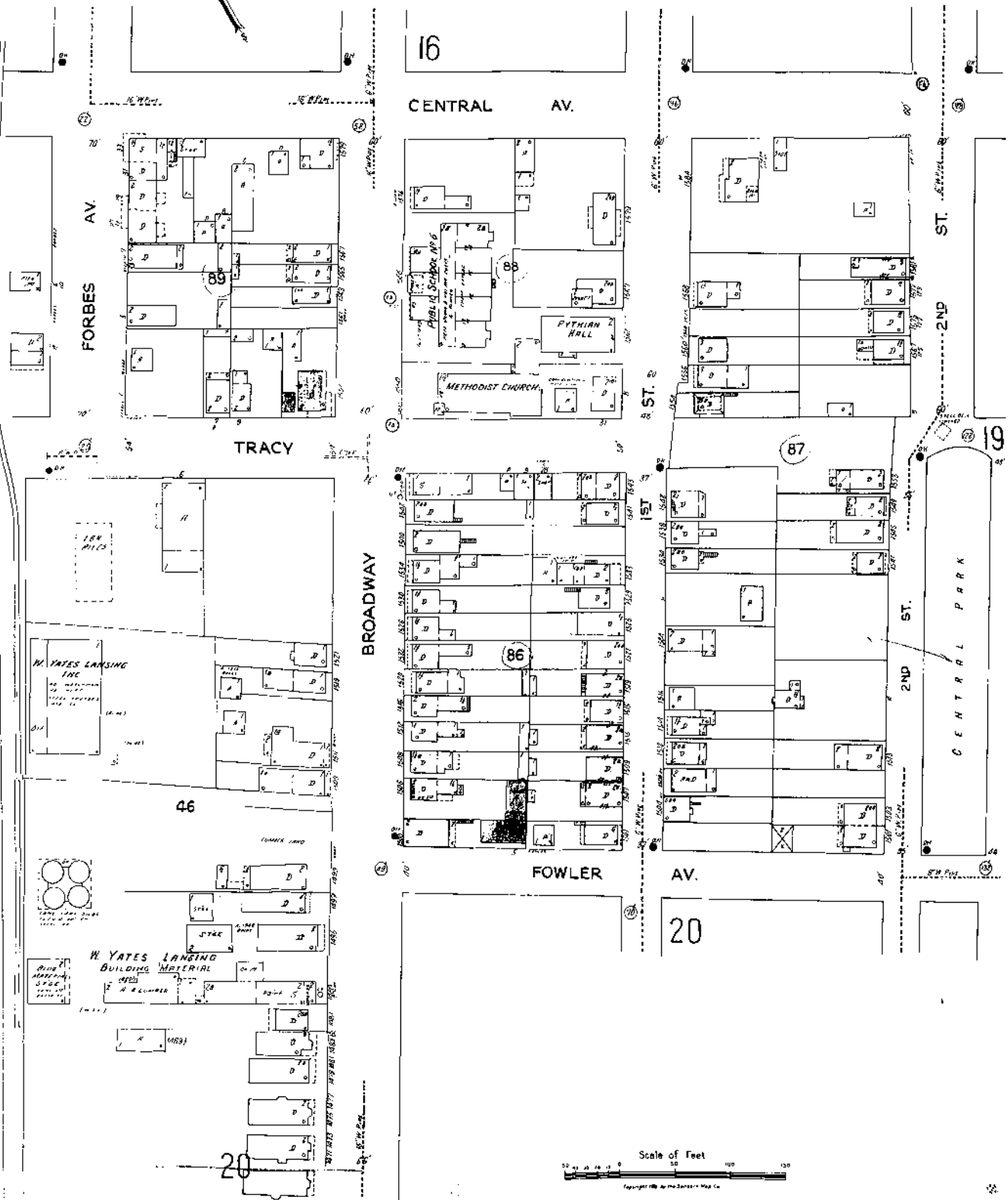
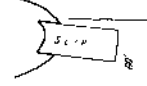




MAR 1925
RENSELAER
N.Y. 14

SCALE 100 FT. TO AN INCH.




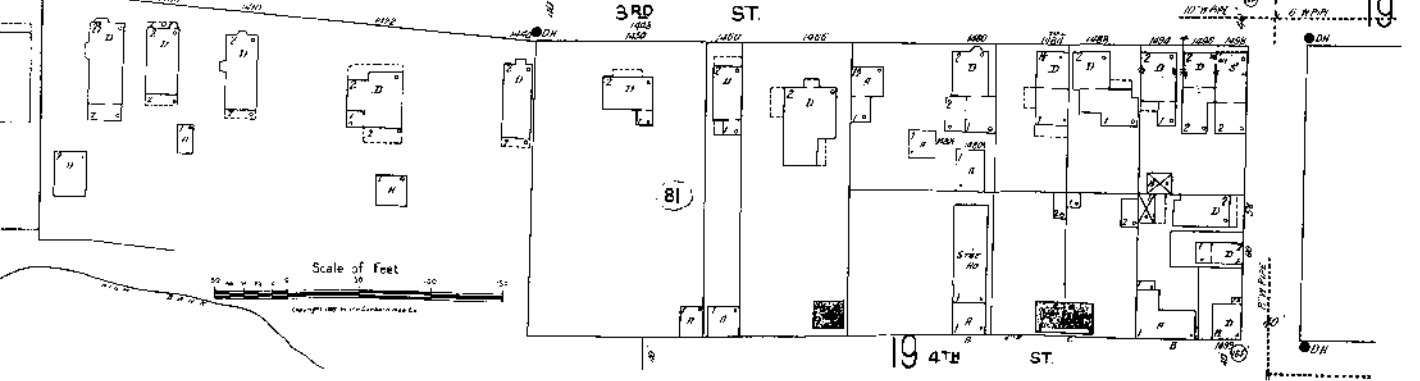
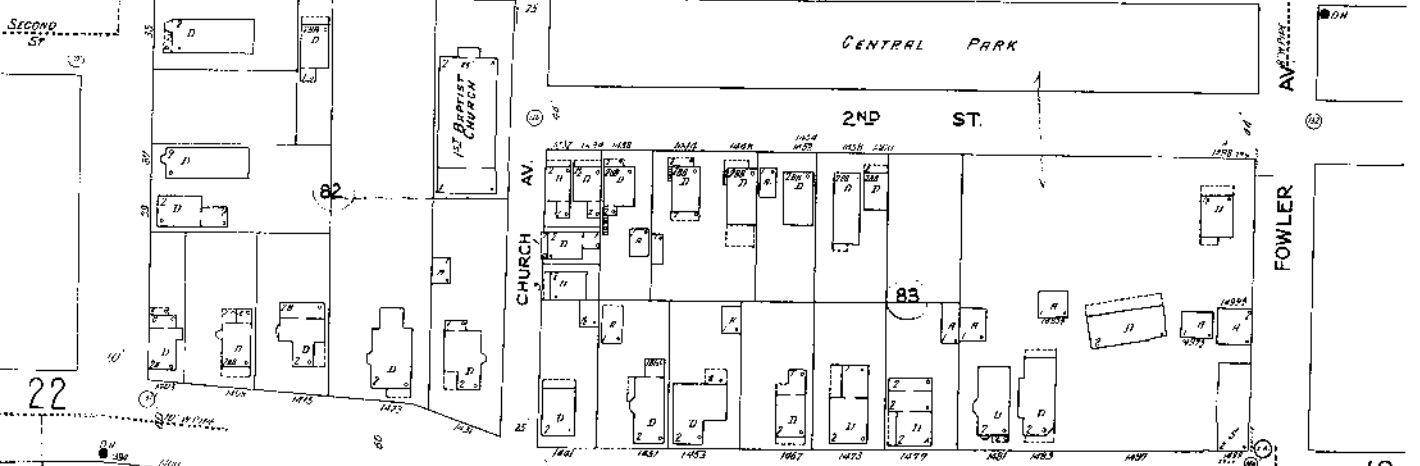
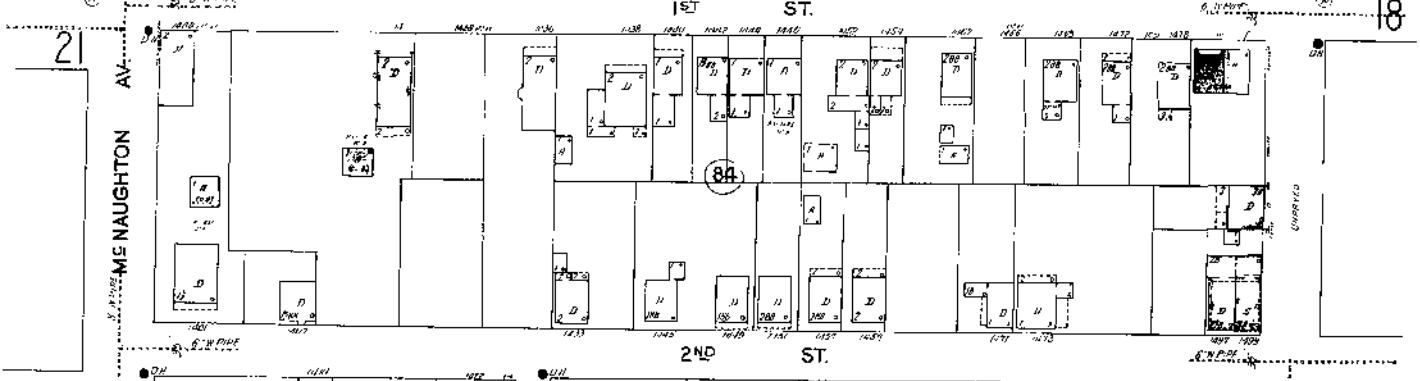
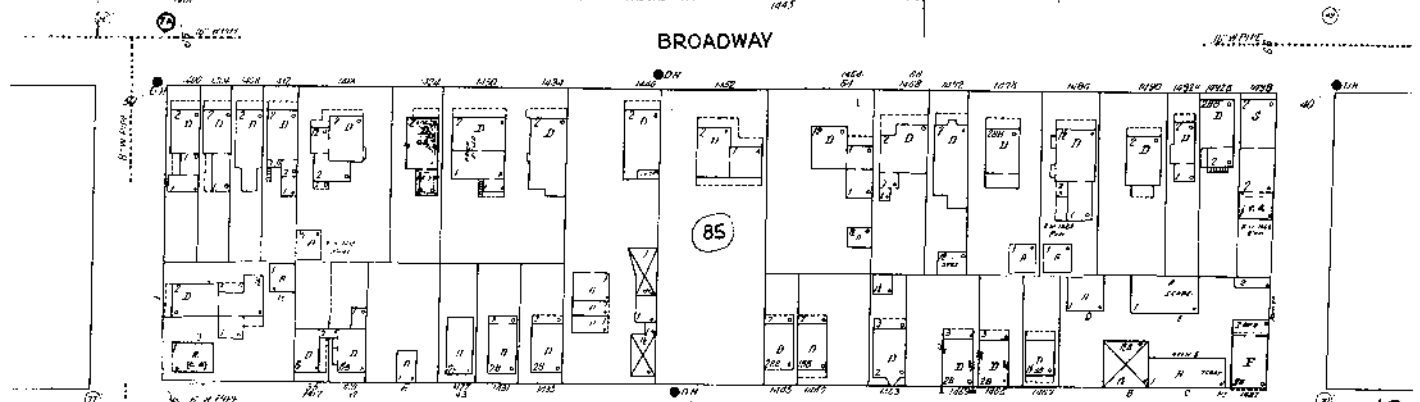
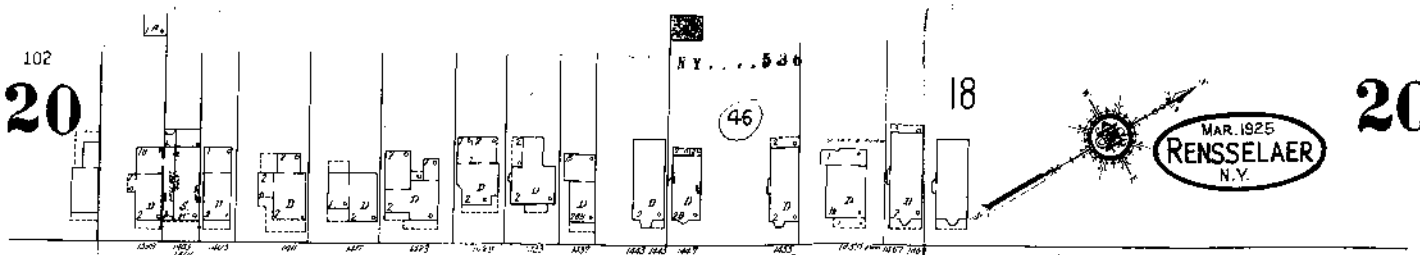


W. YATES LANSING
INC.

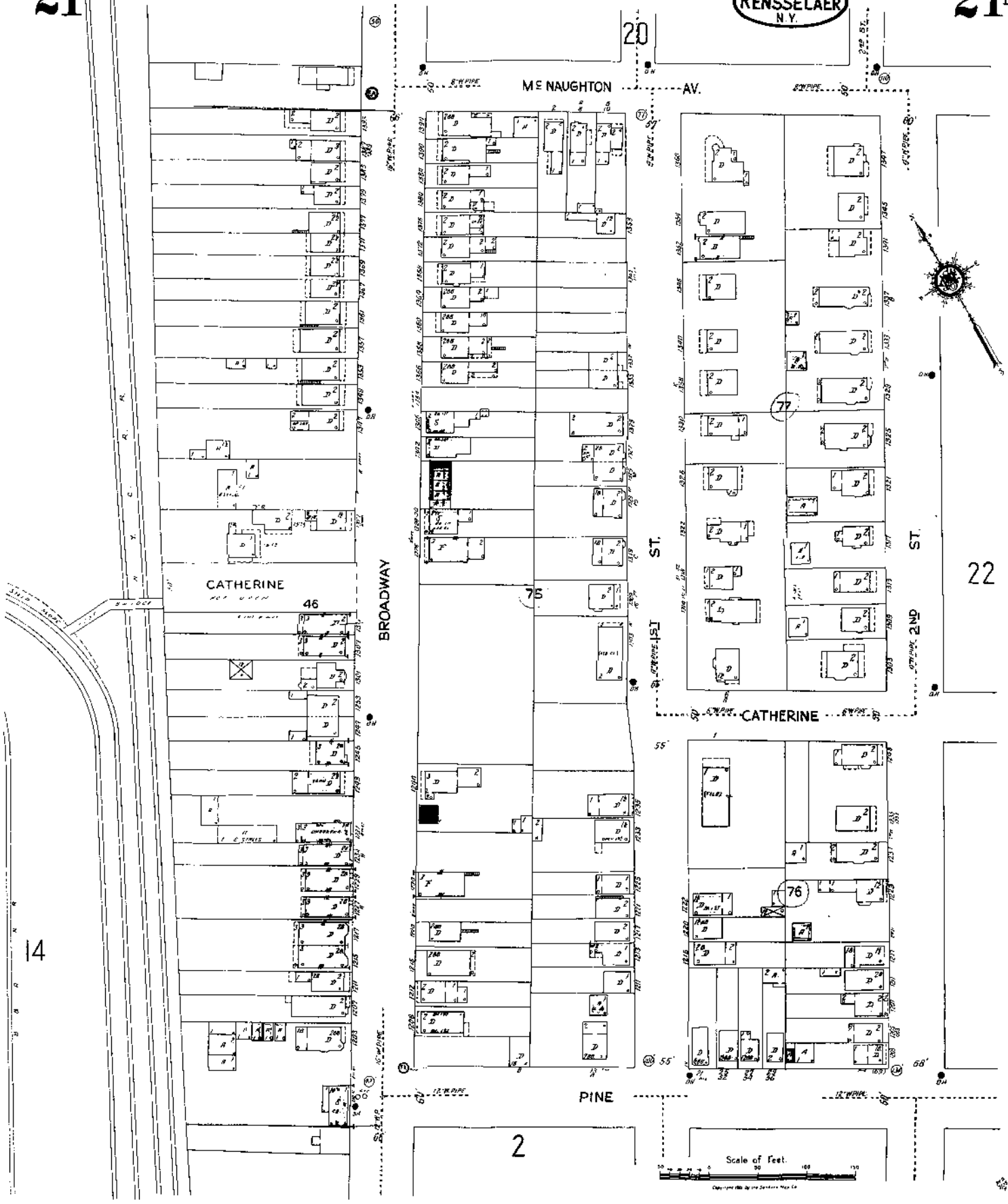
W. YATES LANSING
BUILDING MATERIAL

PUBLIC SCHOOL No. 6
METHODIST CHURCH
PYTHIAN HALL

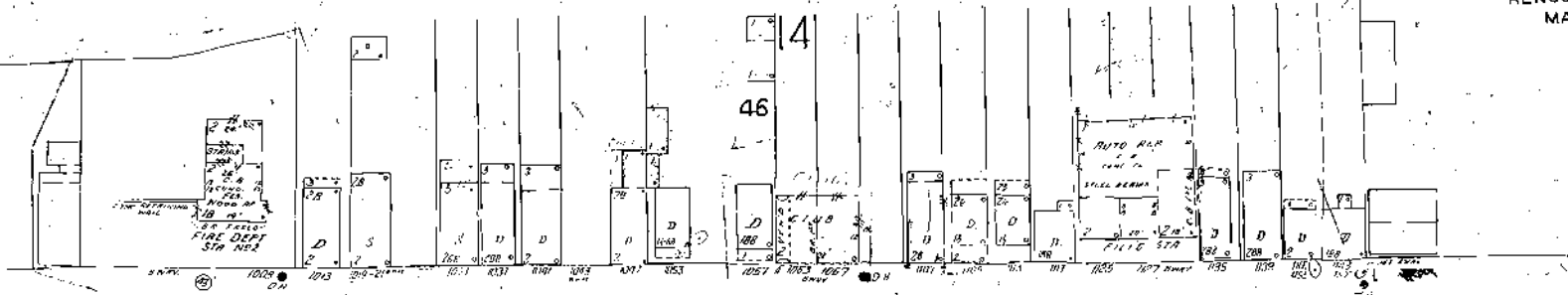




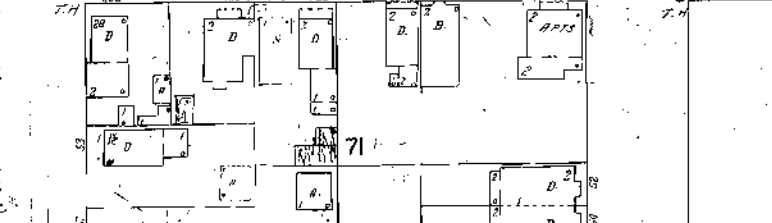
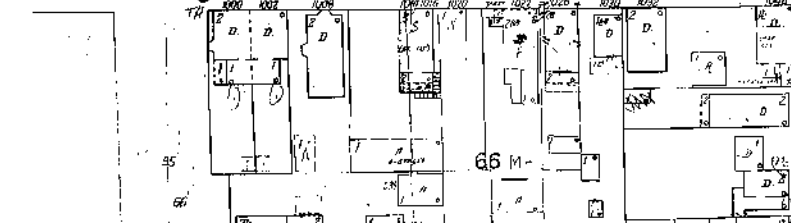
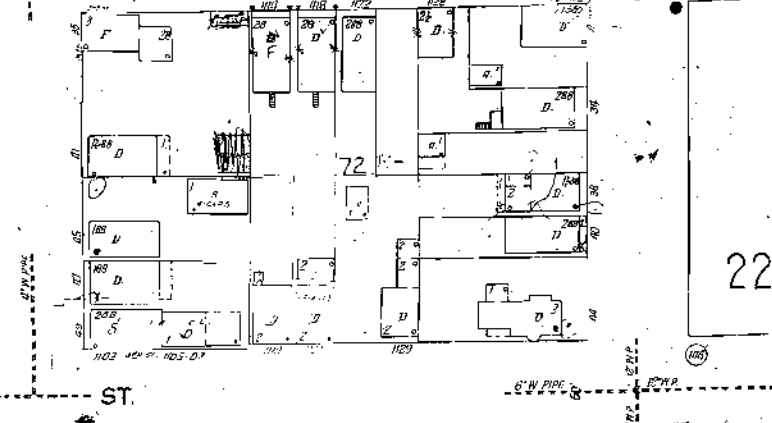
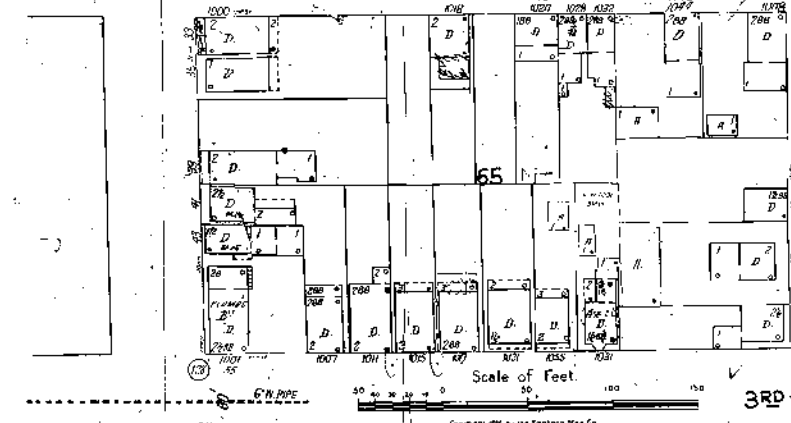
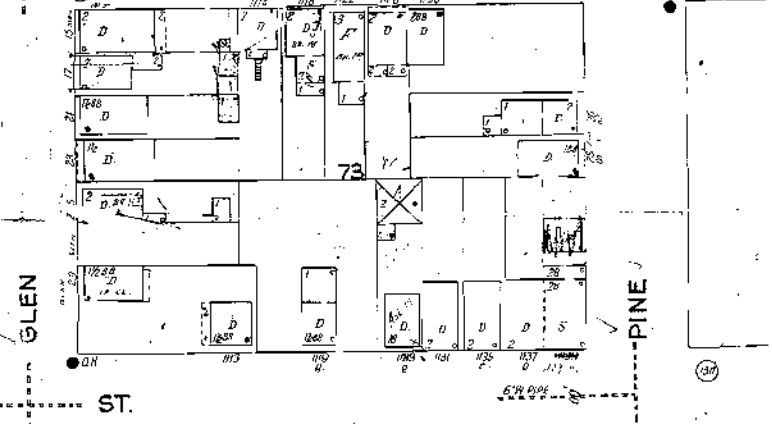
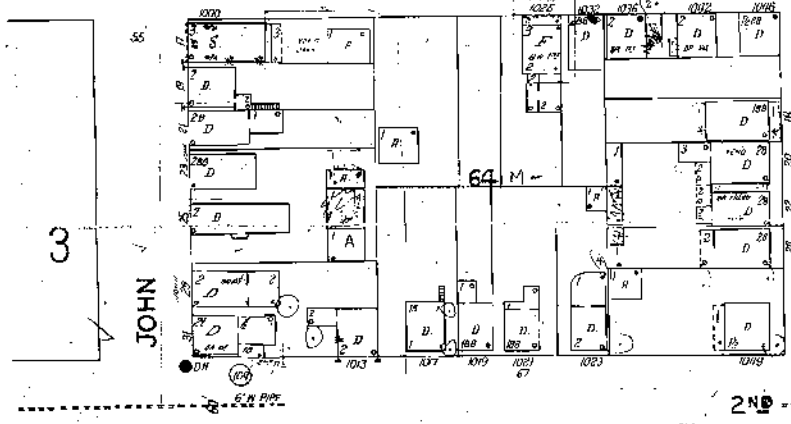
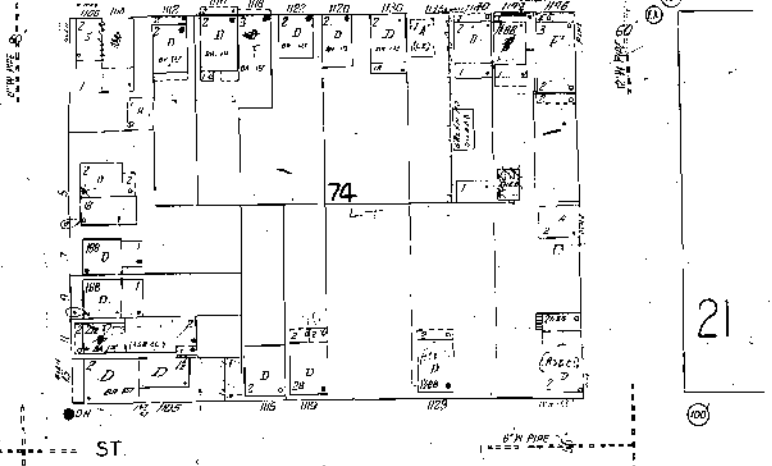
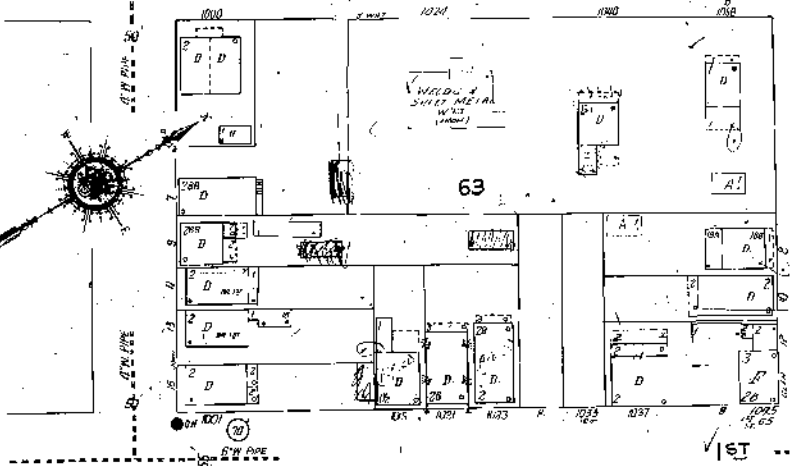
MAR 1925
RENSELAER
N.Y.



Scale of Feet
0 50 100 150
Copyright 1925 by the Surveyors Map Co.



BROADWAY



Scale of Feet.

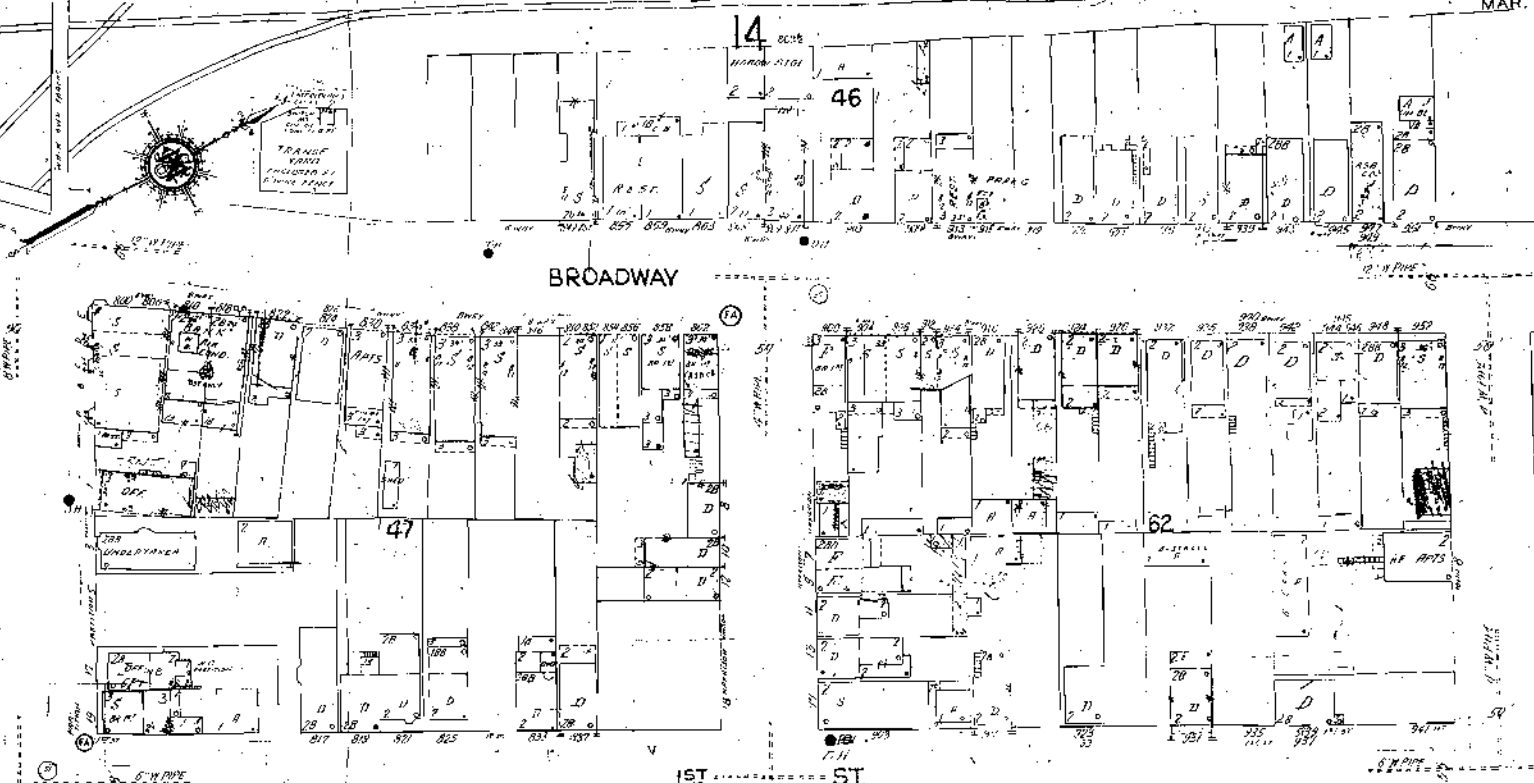
N.Y.C. & N.B.R.

3

4

BROADWAY

46

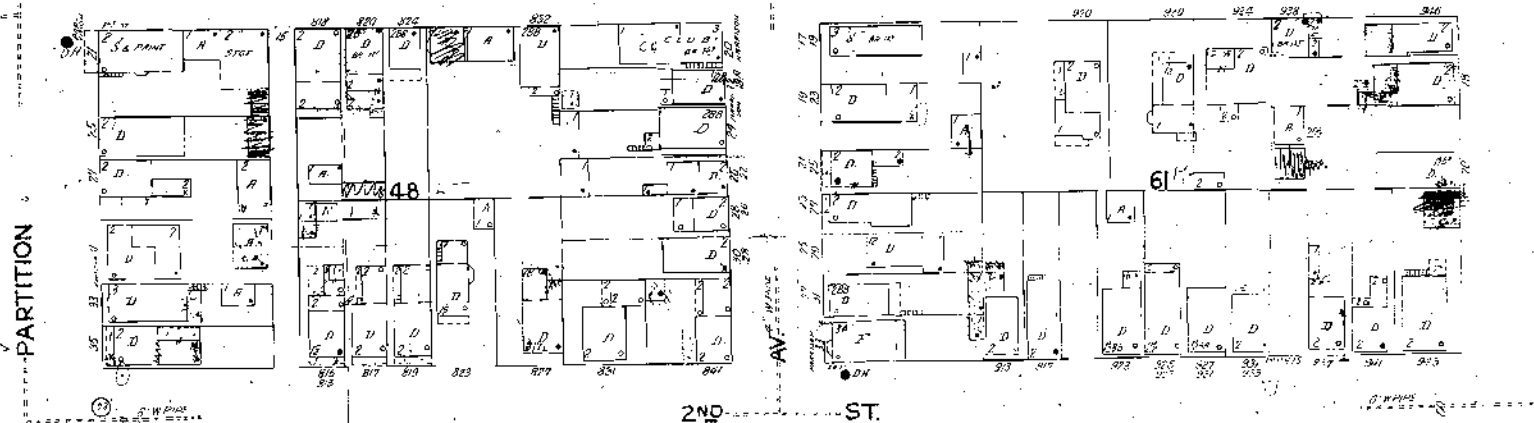


4

47

62

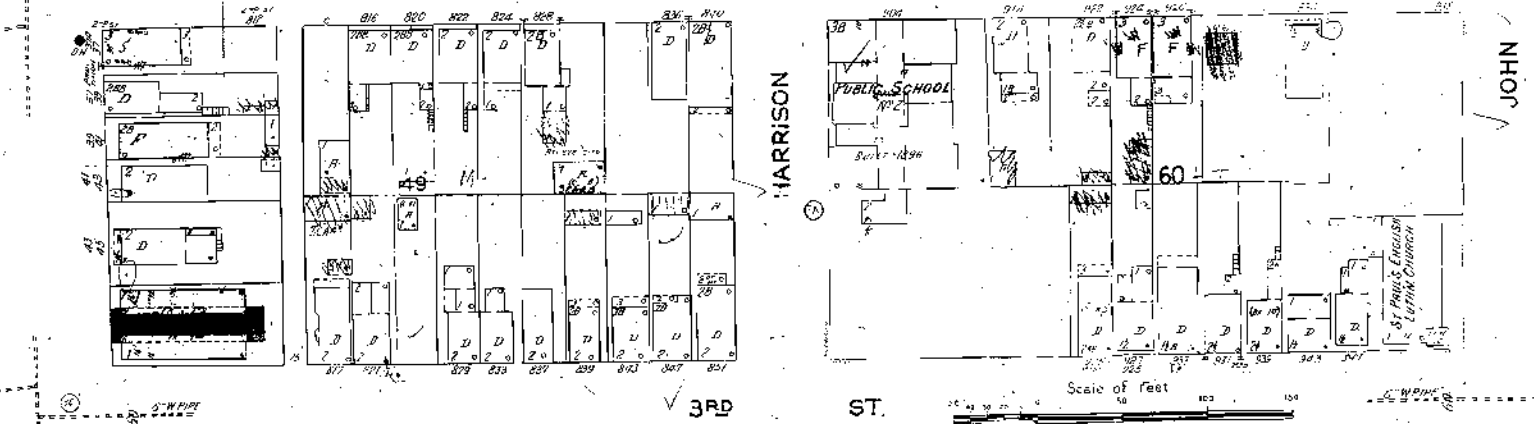
1ST ST.



48

61

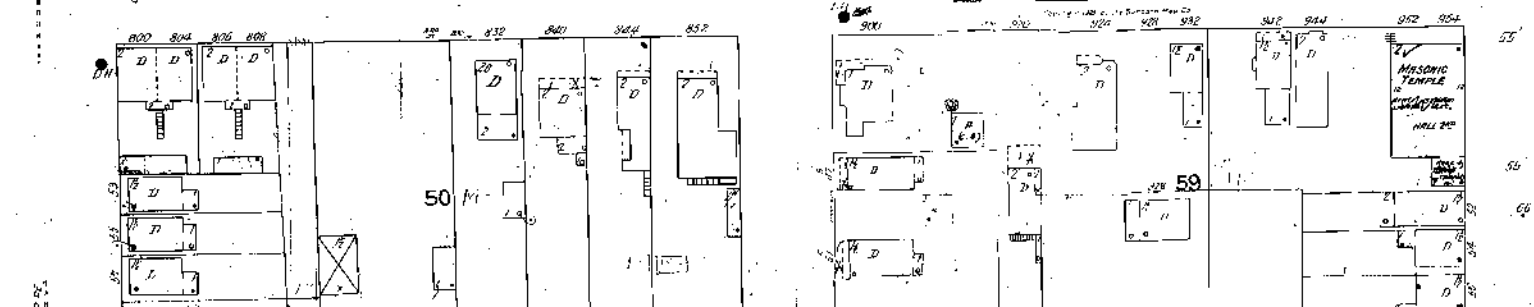
2ND ST.



49

60

3RD ST.



50

59

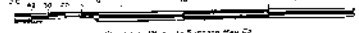
4TH ST.

PARTITION

HARRISON

JOHN

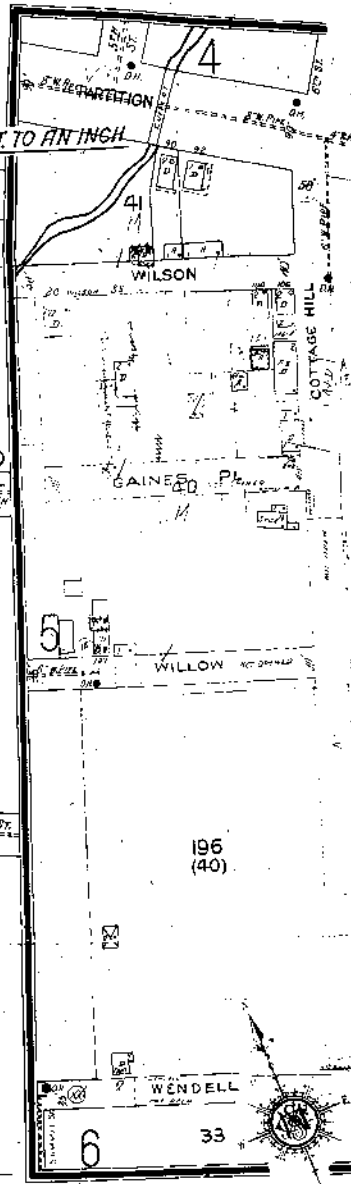
Scale of feet



55
56
60

21

SCALE 100 FT. TO AN INCH



Scale 100 Ft. to One Inch.

Copyright 1925 by the Rensselaer Map Co.

H
U
D
S
O
N

46

N.Y.C.R.R. COACH DEP. BLDG.

BROADWAY

JOHN ST.

Hudson St.

PARTITION

EAST


1- NORTHWICK & EARL ST.
2- EARLY W. 80' W. 1/4
3- LADYBANKS W. 1/4
4- 1/4 W. 1/4 W. 1/4

STAPLE BRIDGE
WILL BRIDGE

(L. 40)

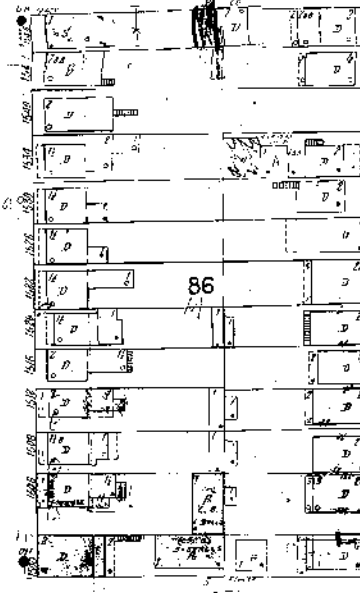
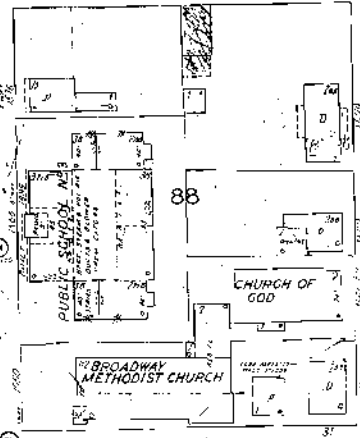
44

5



16

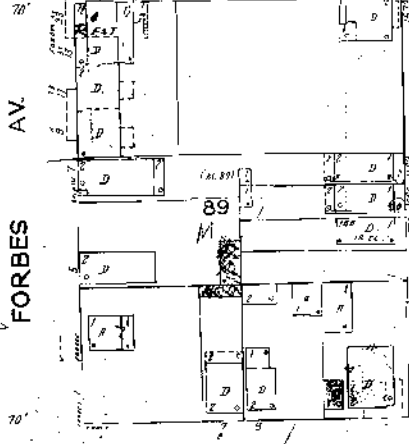
CENTRAL AV.



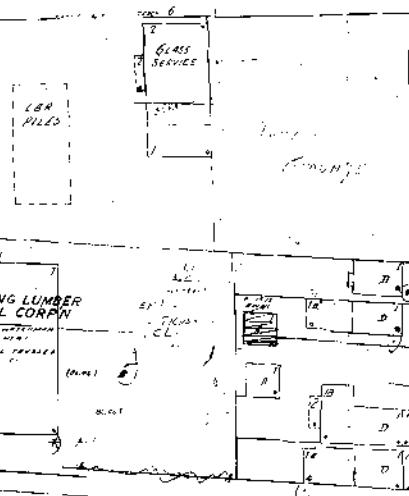
86

FOWLER AV.

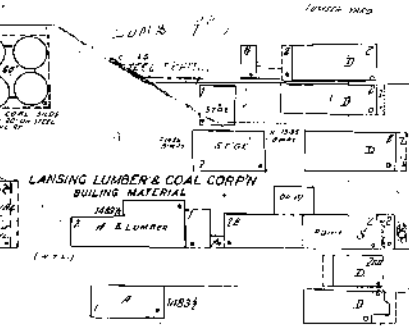
20



89



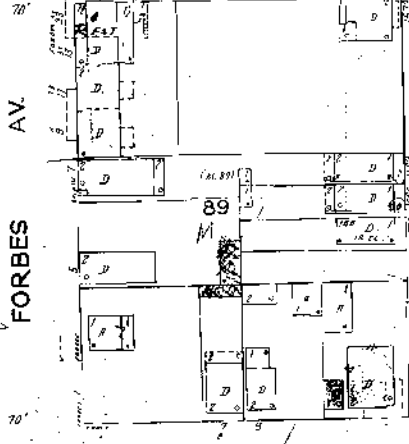
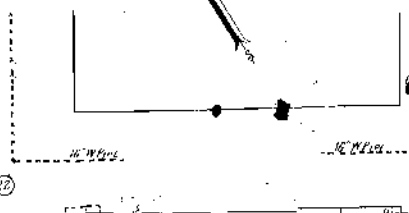
45



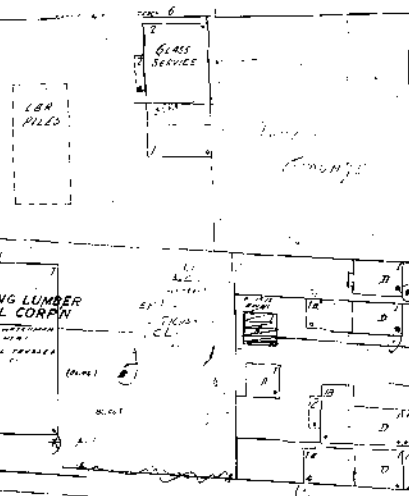
20

20

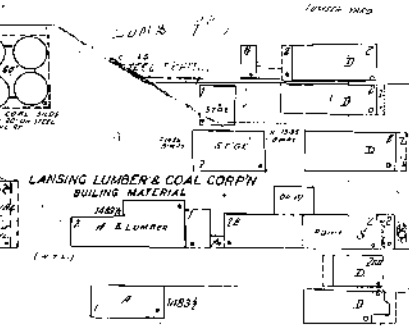
20



89



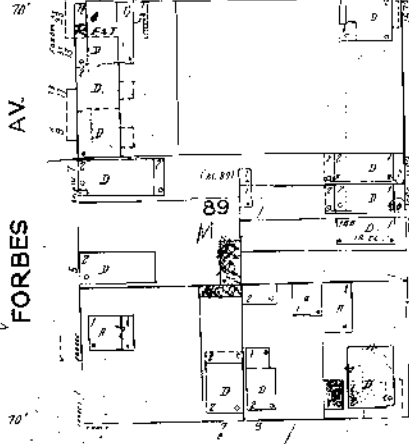
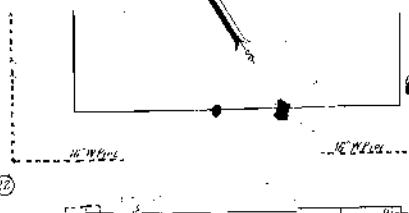
45



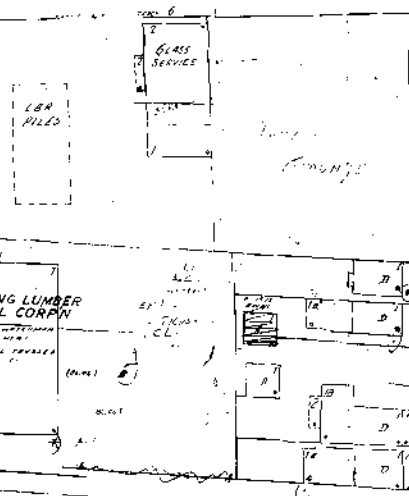
20

20

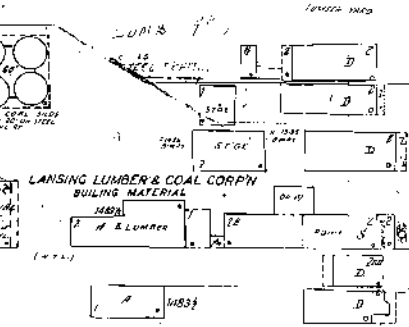
20



89



45



20

20

20

BROADWAY

FORBES AV.

TRACY

ST.

AV.

20

Scale of feet.

20

46

7
18

MAR. 1925
RENSELAER
N.Y.

BROADWAY

85

1ST ST.

21

AV. MC NAUGHTON

84

2ND ST.

SECOND ST.

CENTRAL PARK

2ND ST.

AV. FOWLER

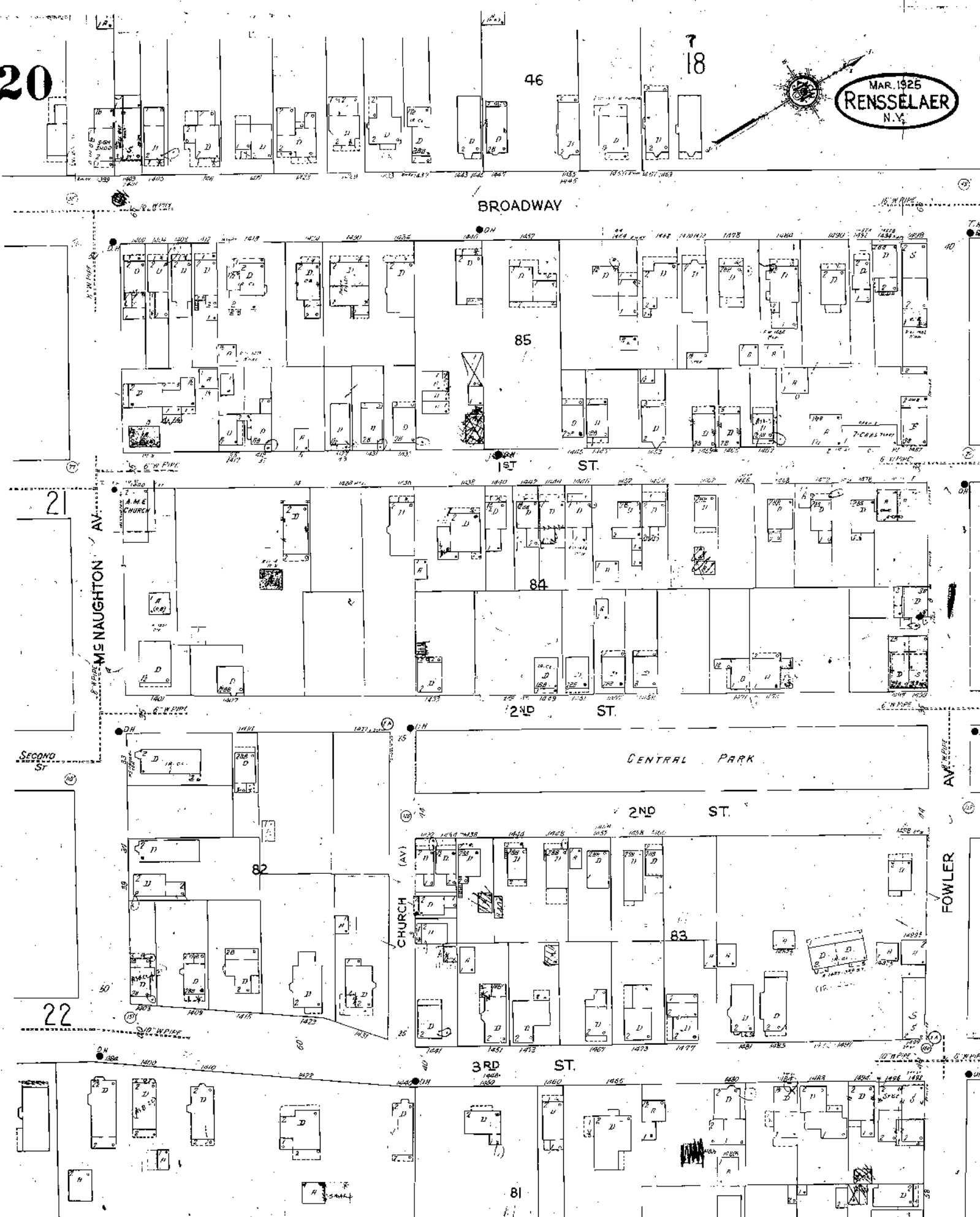
22

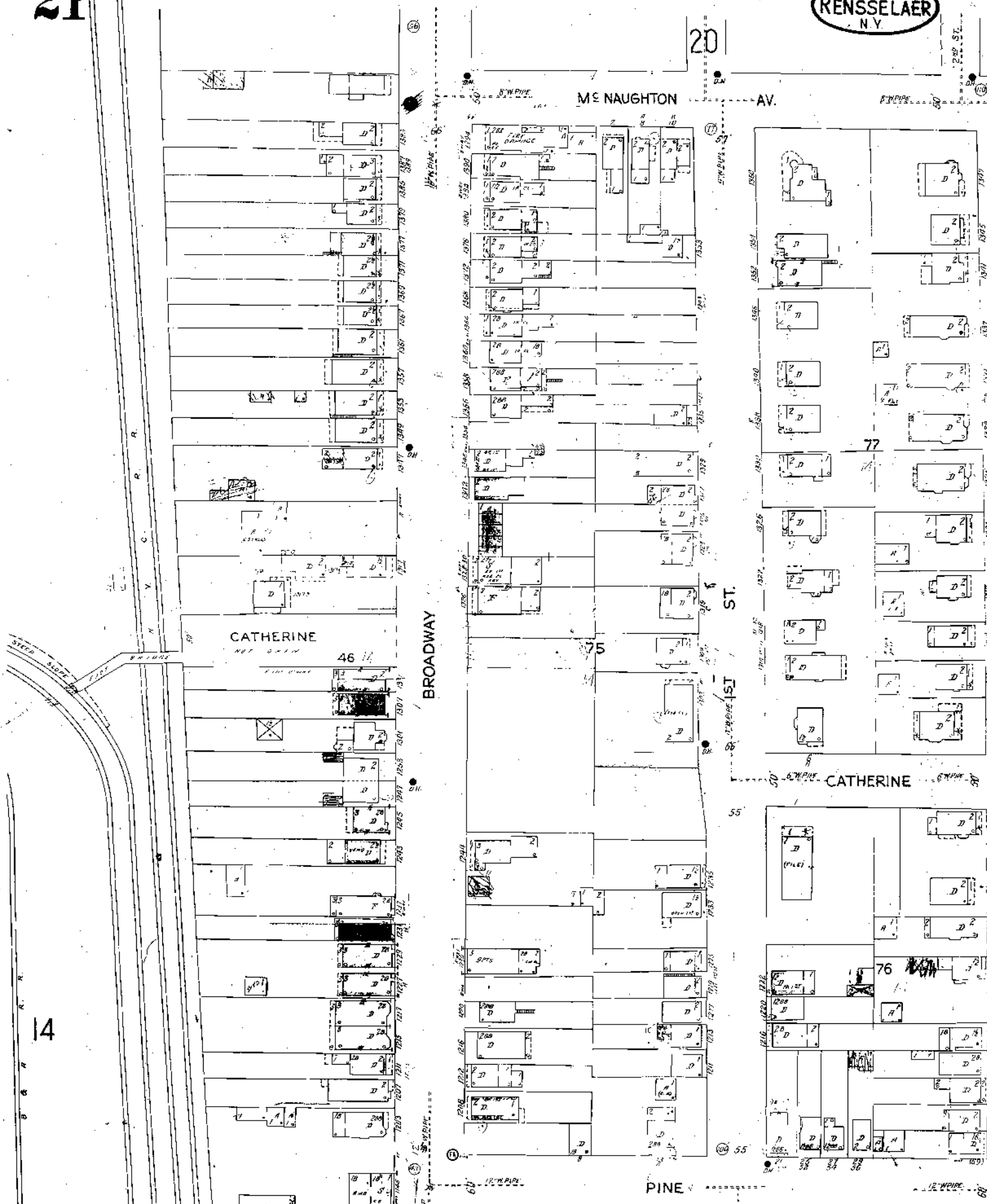
CHURCH (AV.)

83

3RD ST.

81





20

Mc NAUGHTON AV.

BROADWAY

CATHERINE

46

75

151 ST.

CATHERINE

77

55

76

PINE

2

Scale of Feet.

14

Appendix B-6-6
1968 Aerial

