

**XpressWest Phase 2**  
Rancho Cucamonga to Victorville  
Phelan, CA 92371

Inquiry Number: 6155994.3s  
August 14, 2020

## EDR Area / Corridor Report



6 Armstrong Road, 4th floor  
Shelton, CT 06484  
Toll Free: 800.352.0050  
[www.edmet.com](http://www.edmet.com)

## EXECUTIVE SUMMARY

A search of available environmental records was conducted by Environmental Data Resources, Inc (EDR). The report was designed to assist parties seeking to meet the search requirements of EPA's Standards and Practices for All Appropriate Inquiries (40 CFR Part 312), the ASTM Standard Practice for Environmental Site Assessments (E 1527-13), the ASTM Standard Practice for Environmental Site Assessments for Forestland or Rural Property (E 2247-16), the ASTM Standard Practice for Limited Environmental Due Diligence: Transaction Screen Process (E 1528-14) or custom requirements developed for the evaluation of environmental risk associated with a parcel of real estate.

### SUBJECT PROPERTY INFORMATION

#### ADDRESS

RANCHO CUCAMONGA TO VICTORVILLE  
PHELAN, CA 92371

### TARGET PROPERTY SEARCH RESULTS

The Target Property was identified in the following databases.

Page Numbers and Map Identifications refer to the EDR Area/Corridor Report where detailed data on individual sites can be reviewed.

Sites listed in *bold italics* are in multiple databases.

### ADDITIONAL ENVIRONMENTAL RECORDS

#### *Records of Emergency Release Reports*

CA CHMIRS: California Hazardous Material Incident Report System

A review of the CA CHMIRS list, as provided by EDR, and dated 03/31/2020 has revealed that there are 7 CA CHMIRS sites within the requested target property.

<u>Site</u>	<u>Address</u>	<u>Map ID / Focus Map(s)</u>	<u>Page</u>
Not reported OES Incident Number: 905933 Date Completed: 28-APR-89	STODDARD WELLS RD. &	1 / 2	105
Not reported OES Incident Number: 100155 Date Completed: 25-FEB-91	MAIN STREET\ OVERPAS	6 / 12	109
Not reported OES Incident Number: 118199 Date Completed: 29-JUL-91	S/B I-15 150 FT. SOU	7 / 12	110
Not reported OES Incident Number: 910683 Date Completed: 01-SEP-89	S/B I-15 ON RAMP, 20	C11 / 22	114
Not reported OES Incident Number: 012071 Date Completed: 26-JUL-90	KENWOOD AVENUE & I-5	C12 / 22	116
Not reported	CORNER SIERRA AVE AN	14 / 25	118

## EXECUTIVE SUMMARY

OES Incident Number: 9-4114

Not reported

I-15 SB, BETWEEN THE

D17 / 28

120

OES Incident Number: 08-9113

### *Other Ascertainable Records*

#### CA ENF: Enforcement Action Listing

A review of the CA ENF list, as provided by EDR, and dated 04/03/2020 has revealed that there is 1 CA ENF site within the requested target property.

<u>Site</u>	<u>Address</u>	<u>Map ID / Focus Map(s)</u>	<u>Page</u>
SR-138 WIDENING PROJ Status: Active Status: Historical Facility Id: 804517		B10 / 18	113

#### CA HAZNET: Facility and Manifest Data

A review of the CA HAZNET list, as provided by EDR, and dated 12/31/2019 has revealed that there is 1 CA HAZNET site within the requested target property.

<u>Site</u>	<u>Address</u>	<u>Map ID / Focus Map(s)</u>	<u>Page</u>
<i>DON HALSTEAD</i> GEPaid: CAC002202465	<i>16919 OUTER HWY 15</i>	<i>2 / 5</i>	<i>106</i>

#### CA CIWQS: California Integrated Water Quality System

A review of the CA CIWQS list, as provided by EDR, and dated 03/02/2020 has revealed that there are 6 CA CIWQS sites within the requested target property.

<u>Site</u>	<u>Address</u>	<u>Map ID / Focus Map(s)</u>	<u>Page</u>
CONSTRUCT CONCRETE B	HESPERIA	3 / 7	107
I 15 LA MESA NISQUAL	LA MESA/NISQUALLI OV	A4 / 10	108
NISQUALLI 12KV	AMARGOSA RD MARIPOSA	A5 / 10	108
SR-138 WIDENING PROJ		B9 / 18	112
<i>CALTRANS I-15/I-215</i>	<i>JUNCTION I-5 AND I-2</i>	<i>13 / 23</i>	<i>117</i>
I-15/BASE LINE ROAD		D15 / 28	119

#### CA CERS: CERS

A review of the CA CERS list, as provided by EDR, and dated 04/20/2020 has revealed that there are 3 CA CERS sites within the requested target property.

<u>Site</u>	<u>Address</u>	<u>Map ID / Focus Map(s)</u>	<u>Page</u>
SR-138 WIDENING PROJ		B8 / 18	112
<i>CALTRANS I-15/I-215</i>	<i>JUNCTION I-5 AND I-2</i>	<i>13 / 23</i>	<i>117</i>
I-15/BASE LINE ROAD		D16 / 28	120

## EXECUTIVE SUMMARY

CA HWTS: Hazardous Waste Tracking System

A review of the CA HWTS list, as provided by EDR, and dated 04/08/2020 has revealed that there is 1 CA HWTS site within the requested target property.

<u>Site</u>	<u>Address</u>	<u>Map ID / Focus Map(s)</u>	<u>Page</u>
<i>DON HALSTEAD</i>	<i>16919 OUTER HWY 15</i>	<i>2 / 5</i>	<i>106</i>

### SURROUNDING SITES: SEARCH RESULTS

Surrounding sites were identified in the following databases.

Page Numbers and Map Identifications refer to the EDR Area/Corridor Report where detailed data on individual sites can be reviewed.

Sites listed in *bold italics* are in multiple databases.

Unmappable (orphan) sites are not considered in the foregoing analysis.

### STANDARD ENVIRONMENTAL RECORDS

#### *Federal CERCLIS NFRAP site list*

SEMS-ARCHIVE: Superfund Enterprise Management System Archive

A review of the SEMS-ARCHIVE list, as provided by EDR, and dated 04/27/2020 has revealed that there are 4 SEMS-ARCHIVE sites within approximately 0.5 miles of the requested target property.

<u>Site</u>	<u>Address</u>	<u>Direction / Distance</u>	<u>Map ID / Focus Map(s)</u>	<u>Page</u>
<i>COLEN NATHAN S &amp; SON</i> Site ID: 0902157 EPA Id: CAD980884977	<i>8866 VINCENT</i>	<i>N 0 - 1/8 (0.088 mi.)</i>	<i>AR234 / 30</i>	<i>963</i>
<i>ROBERT MANUFACTURING</i> Site ID: 0903370 EPA Id: CAD008371775	<i>10667 JERSEY BLVD</i>	<i>NW 1/4 - 1/2 (0.307 mi.)</i>	<i>FT797 / 30</i>	<i>3805</i>
<i>TAMCO</i> Site ID: 0904936 EPA Id: CAD982361404	<i>12459 B ARROW ROUTE</i>	<i>SE 1/4 - 1/2 (0.331 mi.)</i>	<i>FV811 / 30</i>	<i>3911</i>
<i>FOSECO INC</i> Site ID: 0901435 EPA Id: CAD053844395	<i>7TH ST OFF ROCHESTER</i>	<i>SE 1/4 - 1/2 (0.346 mi.)</i>	<i>818 / 30</i>	<i>3972</i>

#### *Federal RCRA CORRACTS facilities list*

CORRACTS: Corrective Action Report

A review of the CORRACTS list, as provided by EDR, and dated 03/23/2020 has revealed that there is 1



## EXECUTIVE SUMMARY

CORRACTS site within approximately 1 mile of the requested target property.

<u>Site</u>	<u>Address</u>	<u>Direction / Distance</u>	<u>Map ID / Focus Map(s)</u>	<u>Page</u>
<b>ROBERT MANUFACTURING</b> EPA ID:: CAD008371775	<b>10667 JERSEY BLVD</b>	<b>NW 1/4 - 1/2 (0.307 mi.)</b>	<b>FT797 / 30</b>	<b>3805</b>

### *Federal RCRA non-CORRACTS TSD facilities list*

RCRA-TSDF: RCRA - Treatment, Storage and Disposal

A review of the RCRA-TSDF list, as provided by EDR, and dated 03/23/2020 has revealed that there is 1 RCRA-TSDF site within approximately 0.5 miles of the requested target property.

<u>Site</u>	<u>Address</u>	<u>Direction / Distance</u>	<u>Map ID / Focus Map(s)</u>	<u>Page</u>
<b>MATHESON TRIGAS</b> EPA ID:: CAD050758168	<b>8800 UTICA AVE &amp; JER</b>	<b>WNW 1/4 - 1/2 (0.338 mi.)</b>	<b>815 / 30</b>	<b>3955</b>

### *Federal RCRA generators list*

RCRA-LQG: RCRA - Large Quantity Generators

A review of the RCRA-LQG list, as provided by EDR, and dated 03/23/2020 has revealed that there are 18 RCRA-LQG sites within approximately 0.25 miles of the requested target property.

<u>Site</u>	<u>Address</u>	<u>Direction / Distance</u>	<u>Map ID / Focus Map(s)</u>	<u>Page</u>
<b>CALTRANS VICTORVILLE</b> EPA ID:: CAD981458953	<b>JCT RTES 15 &amp; 138 CA</b>	<b>SW 0 - 1/8 (0.036 mi.)</b>	<b>55 / 23</b>	<b>277</b>
<b>SSI &amp; ASSOCIATES DBA</b> EPA ID:: CAL000321570	<b>5900 MARIPOSA</b>	<b>ESE 0 - 1/8 (0.057 mi.)</b>	<b>Z131 / 15</b>	<b>595</b>
<b>COSTCO WHOLESALE #10</b> EPA ID:: CAR000185132	<b>14555 VALLEY CENTER</b>	<b>ESE 0 - 1/8 (0.071 mi.)</b>	<b>AP191 / 7</b>	<b>792</b>
<b>STATER BROS MARKETS</b> EPA ID:: CAL000340378	<b>15222 SUMMIT AVE</b>	<b>SE 0 - 1/8 (0.107 mi.)</b>	<b>BM291 / 29</b>	<b>1253</b>
<b>PRECISION AEROSPACE</b> EPA ID:: CAD982520199	<b>11155 JERSEY BLVD</b>	<b>N 0 - 1/8 (0.108 mi.)</b>	<b>BP305 / 30</b>	<b>1319</b>
<b>TARGET STORE T2468</b> EPA ID:: CAR000218198	<b>12795 MAIN ST</b>	<b>WNW 0 - 1/8 (0.111 mi.)</b>	<b>BQ313 / 12</b>	<b>1472</b>
<b>CHEVRON 301784</b> EPA ID:: CAR000162511	<b>8075 MONET AVE</b>	<b>NW 0 - 1/8 (0.116 mi.)</b>	<b>BV325 / 30</b>	<b>1642</b>
<b>VANGUARD PLASTICS</b> EPA ID:: CAD983596404	<b>8950 TORONTO AVE</b>	<b>WSW 1/8 - 1/4 (0.131 mi.)</b>	<b>CI385 / 30</b>	<b>1895</b>
<b>KAISER PERMANENTE HE</b> EPA ID:: CAL000300442	<b>14011 PARK AVE</b>	<b>WNW 1/8 - 1/4 (0.138 mi.)</b>	<b>424 / 7</b>	<b>2029</b>
<b>CHEVRON 207506</b> EPA ID:: CAR000215699	<b>14796 LA PAZ RD</b>	<b>ESE 1/8 - 1/4 (0.154 mi.)</b>	<b>DC474 / 7</b>	<b>2326</b>
<b>TARGET STORE T1958</b>	<b>15272 SUMMIT AVE</b>	<b>SE 1/8 - 1/4 (0.172 mi.)</b>	<b>DT553 / 29</b>	<b>2629</b>

## EXECUTIVE SUMMARY

EPA ID:: CAR000172650 <b>SOC-CO PLASTIC COATI</b> EPA ID:: CAD008319501	<b>11251 JERSEY BLVD</b>	<b>N 1/8 - 1/4 (0.178 mi.)</b>	<b>DY574 / 30</b>	<b>2740</b>
PARALLEL PRODUCTS EPA ID:: CAD981626682	12281 ARROW ROUTE	SE 1/8 - 1/4 (0.179 mi.)	EA584 / 30	2860
EXXONMOBIL OIL CORPO EPA ID:: CAL000055874	15482 PALMDALE RD	WNW 1/8 - 1/4 (0.201 mi.)	DL642 / 7	3095
WAL-MART #1922 EPA ID:: CAL000082918	12549 FOOTHILL BOULE	SE 1/8 - 1/4 (0.203 mi.)	EN651 / 31	3158
<b>CHEVRON #211869</b> EPA ID:: CAR000153031	<b>15160 SUMMIT AVE.</b>	<b>SE 1/8 - 1/4 (0.221 mi.)</b>	<b>FD723 / 29</b>	<b>3499</b>
ZODIAC SEATS CALIFOR EPA ID:: CAL000423186	11340 JERSEY BLVD	N 1/8 - 1/4 (0.229 mi.)	FI742 / 30	3581
ZODIAC SEATS CALIFOR EPA ID:: CAL000349749	11340 JERSEY BLVD	N 1/8 - 1/4 (0.229 mi.)	FI743 / 30	3583

### RCRA-SQG: RCRA - Small Quantity Generators

A review of the RCRA-SQG list, as provided by EDR, and dated 03/23/2020 has revealed that there are 55 RCRA-SQG sites within approximately 0.25 miles of the requested target property.

<u>Site</u>	<u>Address</u>	<u>Direction / Distance</u>	<u>Map ID / Focus Map(s)</u>	<u>Page</u>
<b>SATURN CLEANERS</b> EPA ID:: CAR000059600	<b>12353 MARIPOSA RD D2</b>	<b>ESE 0 - 1/8 (0.034 mi.)</b>	<b>J46 / 10</b>	<b>224</b>
<b>CPI IMAGES LLC</b> EPA ID:: CAR000156786	<b>8250 DAY CREEK BLVD</b>	<b>NW 0 - 1/8 (0.041 mi.)</b>	<b>P76 / 30</b>	<b>351</b>
<b>VIANA TOOL &amp; MACHINE</b> EPA ID:: CAD980888580	<b>8909 ROCHESTER AVE</b>	<b>SSE 0 - 1/8 (0.042 mi.)</b>	<b>Q79 / 30</b>	<b>434</b>
<b>BOBS TRANSMISSION</b> EPA ID:: CAR000070334	<b>11500 MARIPOSA RD</b>	<b>ESE 0 - 1/8 (0.044 mi.)</b>	<b>S91 / 10</b>	<b>449</b>
<b>VICTORVILLE NISSAN I</b> EPA ID:: CAR000177600	<b>15722 VALLEY PARK LN</b>	<b>WNW 0 - 1/8 (0.047 mi.)</b>	<b>V102 / 7</b>	<b>533</b>
<b>PRIME EQUIPMENT</b> EPA ID:: CAD983593963	<b>14268 VALLEY CENTER</b>	<b>ESE 0 - 1/8 (0.050 mi.)</b>	<b>X112 / 7</b>	<b>559</b>
<b>GIORGIO PERFUME</b> EPA ID:: CAD982002222	<b>8858 ROCHESTER AVE</b>	<b>N 0 - 1/8 (0.055 mi.)</b>	<b>AA120 / 30</b>	<b>575</b>
<b>LITHONIA HI-TEK POLE</b> EPA ID:: CAD982410300	<b>8886 VINCENT AVE</b>	<b>N 0 - 1/8 (0.056 mi.)</b>	<b>T125 / 30</b>	<b>581</b>
<b>TRANSMISSION WORLD</b> EPA ID:: CAD981570294	<b>11746 MARIPOSA RD #</b>	<b>ESE 0 - 1/8 (0.065 mi.)</b>	<b>AH173 / 10</b>	<b>750</b>
VALLEY HI HONDA EPA ID:: CAR000186148	15710 VALLEY PARK LN	WNW 0 - 1/8 (0.067 mi.)	AM181 / 7	776
<b>RANCHO MOTOR CO</b> EPA ID:: CAD983668849	<b>15425 DOS PALMAS</b>	<b>WNW 0 - 1/8 (0.091 mi.)</b>	<b>AZ239 / 7</b>	<b>974</b>
<b>FOOTHILL RENTALS</b> EPA ID:: CAD982462145	<b>11673 MARIPOSA</b>	<b>ESE 0 - 1/8 (0.105 mi.)</b>	<b>276 / 10</b>	<b>1196</b>
<b>ADVANCED WIRE TECHNO</b>	<b>8876 VINCENT AVE</b>	<b>N 0 - 1/8 (0.106 mi.)</b>	<b>AR289 / 30</b>	<b>1250</b>

## EXECUTIVE SUMMARY

EPA ID:: CAD120853346 <b>FLEET REFINISHING</b> EPA ID:: CA0000956086	<b>11155 JERSEY BLVD ST</b>	<b>N 0 - 1/8 (0.108 mi.)</b>	<b>BP306 / 30</b>	<b>1429</b>
<b>VICTOR VALLEY DAILY</b> EPA ID:: CAD981404650	<b>13891 PARK AVE</b>	<b>WNW 0 - 1/8 (0.113 mi.)</b>	<b>BR315 / 7</b>	<b>1483</b>
<b>FRONTIER CALIFORNIA</b> EPA ID:: CAD983657206	<b>16071 MOJAVE DR BLDG</b>	<b>ESE 0 - 1/8 (0.119 mi.)</b>	<b>CA337 / 7</b>	<b>1709</b>
<b>ARCO FACILITY NO 002</b> EPA ID:: CAR000102822	<b>12122 MARIPOSA RD</b>	<b>ESE 0 - 1/8 (0.124 mi.)</b>	<b>BU355 / 10</b>	<b>1776</b>
<b>DESERT STATIONERS</b> EPA ID:: CAD029606720	<b>15401 ANACAPA</b>	<b>WNW 1/8 - 1/4 (0.131 mi.)</b>	<b>389 / 7</b>	<b>1901</b>
<b>USPS VMF</b> EPA ID:: CA4180090553	<b>1633 GREENTREE BLVD</b>	<b>E 1/8 - 1/4 (0.131 mi.)</b>	<b>CK392 / 7</b>	<b>1919</b>
<b>USA GAS CORP FACILIT</b> EPA ID:: CAR000144295	<b>13539 BASE LINE RD</b>	<b>SE 1/8 - 1/4 (0.133 mi.)</b>	<b>CG395 / 28</b>	<b>1924</b>
<b>TESORO WEST COAST CO</b> EPA ID:: CAR000144303	<b>13539 BASE LINE RD</b>	<b>SE 1/8 - 1/4 (0.133 mi.)</b>	<b>CG396 / 28</b>	<b>1926</b>
<b>TEXACO SERVICE STATI</b> EPA ID:: CAR000076364	<b>13100 W MAIN ST</b>	<b>ESE 1/8 - 1/4 (0.135 mi.)</b>	<b>CO413 / 12</b>	<b>1983</b>
<b>LITNONIA HI TEK FIXT</b> EPA ID:: CAD982407769	<b>9000 ROCHERSTER AVE</b>	<b>S 1/8 - 1/4 (0.138 mi.)</b>	<b>BZ421 / 30</b>	<b>2023</b>
<b>AUTO 2000</b> EPA ID:: CAD983652249	<b>15544 VILLAGE DR STE</b>	<b>WNW 1/8 - 1/4 (0.143 mi.)</b>	<b>CV444 / 4</b>	<b>2152</b>
<b>GREINER BUICK PONTIA</b> EPA ID:: CAR000159061	<b>14555 CIVIC DRIVE</b>	<b>WNW 1/8 - 1/4 (0.144 mi.)</b>	<b>CW449 / 7</b>	<b>2158</b>
<b>COMMERCIAL CARRIERS</b> EPA ID:: CAD981655103	<b>10807 JERSEY BLVD</b>	<b>NW 1/8 - 1/4 (0.144 mi.)</b>	<b>CX451 / 30</b>	<b>2218</b>
<b>VICTORVILLE MITSUBIS</b> EPA ID:: CAR000303248	<b>15529 RAMONA AVE</b>	<b>W 1/8 - 1/4 (0.147 mi.)</b>	<b>CZ463 / 7</b>	<b>2261</b>
<b>FAMILY AUTO IMP</b> EPA ID:: CAD981571441	<b>15529 RAMONA</b>	<b>W 1/8 - 1/4 (0.147 mi.)</b>	<b>CZ464 / 7</b>	<b>2264</b>
<b>WALMART SUPERCENTER</b> EPA ID:: CAR000226928	<b>11896 AMARGOSA RD</b>	<b>WNW 1/8 - 1/4 (0.152 mi.)</b>	<b>DB471 / 10</b>	<b>2288</b>
<b>U-HAUL CENTER OF VIC</b> EPA ID:: CAD981965783	<b>15811 LORENE DR</b>	<b>ESE 1/8 - 1/4 (0.160 mi.)</b>	<b>DH500 / 7</b>	<b>2416</b>
<b>EXPO NUMBER 602</b> EPA ID:: CAD983670944	<b>12351 MARIPOSA RD</b>	<b>ESE 1/8 - 1/4 (0.160 mi.)</b>	<b>DI504 / 10</b>	<b>2425</b>
<b>VICTORVILLE MOTORS I</b> EPA ID:: CAR000169987	<b>14617 CIVIC DR</b>	<b>WNW 1/8 - 1/4 (0.161 mi.)</b>	<b>DK508 / 7</b>	<b>2433</b>
<b>LOWE'S OF VICTORVILL</b> EPA ID:: CAR000279190	<b>14333 BEAR VALLEY RO</b>	<b>WNW 1/8 - 1/4 (0.170 mi.)</b>	<b>DQ538 / 10</b>	<b>2572</b>
<b>EXXONMOBIL OIL CORP</b> EPA ID:: CAR000208454	<b>14714 BEAR VALLEY RD</b>	<b>ESE 1/8 - 1/4 (0.172 mi.)</b>	<b>DS542 / 10</b>	<b>2590</b>
<b>CIRCLE K STORE #2211</b> EPA ID:: CAL000055873	<b>14714 BEAR VALLEY RD</b>	<b>ESE 1/8 - 1/4 (0.172 mi.)</b>	<b>DS547 / 10</b>	<b>2597</b>
<b>KAISER PERMANENTE TA</b>	<b>15272 SUMMIT AVE.</b>	<b>SE 1/8 - 1/4 (0.172 mi.)</b>	<b>DT552 / 29</b>	<b>2627</b>

## EXECUTIVE SUMMARY

EPA ID:: CAR000291500 <b>CHEVRON STATION NO 2</b> EPA ID:: CAR000120394	<b>12659 FOOTHILL BLVD</b>	<b>SE 1/8 - 1/4 (0.173 mi.)</b>	<b>DV557 / 31</b>	<b>2637</b>
SHELL SERVICE STATIO EPA ID:: CAD981466295	15483 PALMDALE / I-1	WNW 1/8 - 1/4 (0.177 mi.)	DX568 / 7	2721
SHELL SERVICE STATIO EPA ID:: CAR000105049	<b>14717 BEAR VALLEY</b>	<b>ESE 1/8 - 1/4 (0.179 mi.)</b>	<b>DS591 / 10</b>	<b>2880</b>
VICTORVILLE MOTORS EPA ID:: CAR000086223	14330 7TH ST	ESE 1/8 - 1/4 (0.183 mi.)	DP600 / 7	2905
RANCHO MOTOR CO INC EPA ID:: CA0000135046	14400 7TH ST	ESE 1/8 - 1/4 (0.193 mi.)	EG617 / 7	2933
DOUGHBOY RECREATIONA EPA ID:: CAD048756464	10959 JERSEY BLVD	N 1/8 - 1/4 (0.194 mi.)	626 / 30	3028
GENERAL LATEX & CHEM EPA ID:: CAD070940846	11266 JERSEY BLVD.	N 1/8 - 1/4 (0.203 mi.)	DY647 / 30	3114
WALMART #1922 EPA ID:: CAR000206698	12549 FOOTHILL BLVD	SE 1/8 - 1/4 (0.203 mi.)	EN652 / 31	3160
WAL-MART ONE-HOUR PH EPA ID:: CAL930786321	12549 FOOTHILL BLVD.	SE 1/8 - 1/4 (0.203 mi.)	EN653 / 31	3208
KING HI TECH INC EPA ID:: CAD981371214	15345 BONANZA RD	WNW 1/8 - 1/4 (0.205 mi.)	ER665 / 7	3275
BEAR VALLEY FIRESTON EPA ID:: CAD983655051	14737 BEAR VALLLEY R	ESE 1/8 - 1/4 (0.208 mi.)	ET671 / 10	3285
COSTCO WHOLESALE NO EPA ID:: CAR000121558	14601 VALLEY CENTER	ESE 1/8 - 1/4 (0.211 mi.)	EW684 / 7	3383
SEARS NO 2829 6199 EPA ID:: CAR000141887	14420 BEAR VALLEY RD	WNW 1/8 - 1/4 (0.213 mi.)	EX687 / 10	3397
BATH & BODY WORKS #1 EPA ID:: CAR000283820	14400 BEAR VALLEY RD	WNW 1/8 - 1/4 (0.220 mi.)	FA700 / 10	3423
KIDDIE KANDIDS EPA ID:: CAR000148577	14400 BEAR VALLEY RD	WNW 1/8 - 1/4 (0.220 mi.)	FA707 / 10	3445
EXPRESSLY PORTRAITS EPA ID:: CAD983667270	14400 BEAR VALLEY RD	WNW 1/8 - 1/4 (0.220 mi.)	FA708 / 10	3446
ARCO FACILITY NO 097 EPA ID:: CAR000104059	15445 PALMDALE RD	WNW 1/8 - 1/4 (0.220 mi.)	FC712 / 7	3453
GIORGIO BEVERLY HILL EPA ID:: CAD983585407	11655 JERSEY BL.	N 1/8 - 1/4 (0.221 mi.)	FE724 / 30	3512
ARCO FACILITY NO 063 EPA ID:: CAR000103887	15730 ROY ROGERS DR	WNW 1/8 - 1/4 (0.241 mi.)	FN765 / 7	3668

RCRA-VSQG: RCRA - Very Small Quantity Generators (Formerly Conditionally Exempt Small Quantity Generators)

A review of the RCRA-VSQG list, as provided by EDR, and dated 03/23/2020 has revealed that there are 2 RCRA-VSQG sites within approximately 0.25 miles of the requested target property.



## EXECUTIVE SUMMARY

<u>Site</u>	<u>Address</u>	<u>Direction / Distance</u>	<u>Map ID / Focus Map(s)</u>	<u>Page</u>
CVS PHARMACY #17519 EPA ID:: CAR000261768	12795 MAIN ST SUITE	WNW 0 - 1/8 (0.111 mi.)	BQ312 / 12	1468
CVS PHARMACY #17074 EPA ID:: CAR000260042	15272 SUMMIT AVE STE	SE 1/8 - 1/4 (0.172 mi.)	DT551 / 29	2624

### State- and tribal - equivalent CERCLIS

CA ENVIROSTOR: EnviroStor Database

A review of the CA ENVIROSTOR list, as provided by EDR, and dated 04/27/2020 has revealed that there are 31 CA ENVIROSTOR sites within approximately 1 mile of the requested target property.

<u>Site</u>	<u>Address</u>	<u>Direction / Distance</u>	<u>Map ID / Focus Map(s)</u>	<u>Page</u>
NATHAN S COLEN AND S Facility Id: 36360018 Status: Refer: Other Agency	8866 VINCENT	N 0 - 1/8 (0.088 mi.)	AR233 / 30	961
PROPOSED ELEMENTARY Facility Id: 60000432 Status: No Further Action	LYTLE CREEK ROAD/THR	SE 1/8 - 1/4 (0.132 mi.)	393 / 25	1921
MILLER ELEMENTARY SC Facility Id: 36000015 Status: No Further Action	13051 MILLER AVENUE	SE 1/8 - 1/4 (0.150 mi.)	468 / 28	2282
CJUHSD - ETIWANDA HI Facility Id: 36010049 Status: No Further Action	13500 VICTORIA ST	NW 1/8 - 1/4 (0.203 mi.)	EO657 / 28	3214
DESERT MOUNTAIN COMM Facility Id: 36650016 Status: No Action Required	SYCAMORE STREET/MAPL	ESE 1/8 - 1/4 (0.213 mi.)	689 / 10	3399
FALCON RIDGE ELEMENT Facility Id: 60000338 Status: No Action Required	LYTLE CREEK ROAD/TOS	SE 1/4 - 1/2 (0.272 mi.)	792 / 29	3780
ROBERT MANUFACTURING Facility Id: 71002214 Status: Inactive - Needs Evaluation	10667 JERSEY BLVD	NW 1/4 - 1/2 (0.307 mi.)	FT797 / 30	3805
ROBERT MFG CO Facility Id: 80001573 Status: Inactive - Needs Evaluation	10667 JERSEY BLVD	NW 1/4 - 1/2 (0.307 mi.)	FT798 / 30	3860
CMC REBAR ETIWANDA Facility Id: 36340066 Status: No Further Action	12451 ARROW RTE	SE 1/4 - 1/2 (0.327 mi.)	FV806 / 30	3874
TAMCO Facility Id: 36340064 Status: No Further Action	12459 B ARROW ROUTE	SE 1/4 - 1/2 (0.331 mi.)	FV811 / 30	3911
FOSECO INC Facility Id: 36280006 Status: Refer: Other Agency	7TH ST OFF ROCHESTER	SE 1/4 - 1/2 (0.346 mi.)	818 / 30	3972
NEW MESQUITE TRAILS	12850 MUSCATEL STREE	ESE 1/4 - 1/2 (0.412 mi.)	829 / 12	4025

## EXECUTIVE SUMMARY

Facility Id: 70000125 Status: No Action Required				
<b>TAMCO</b>	12549 ARROW HIGHWAY	SE 1/4 - 1/2 (0.415 mi.)	GC830 / 30	4027
Facility Id: 36330050 Status: Refer: Other Agency				
<b>PAKUMA K-8 SCHOOL</b>	SYCAMORE CREEK LOOP	SE 1/4 - 1/2 (0.436 mi.)	835 / 26	4041
Facility Id: 60000971 Status: No Action Required				
<b>ETIWANDA ELEMENTARY</b>	7128-7192 ETIWANDA A	NW 1/2 - 1 (0.508 mi.)	838 / 28	4050
Facility Id: 36010011 Status: Certified				
<b>MESQUITE TRAILS WEST</b>	MUSCATEL ROAD/COYOTE	ESE 1/2 - 1 (0.513 mi.)	839 / 12	4054
Facility Id: 36820003 Status: No Action Required				
<b>STEELSCAPE LLC</b>	11200 ARROW RT	N 1/2 - 1 (0.564 mi.)	840 / 30	4056
Facility Id: 71002495 Status: Certified O&M - Land Use Restrictions Only				
<b>ARBORS ELEMENTARY SC</b>	VICTORIA PARK LANE/B	NW 1/2 - 1 (0.603 mi.)	841 / 28	4148
Facility Id: 36010052 Status: No Further Action				
<b>FONTANA UNIFIED SCHO</b>	CYPRESS AVENUE/DUNCA	SE 1/2 - 1 (0.610 mi.)	842 / 25	4151
Facility Id: 60002721 Status: No Further Action				
<b>SOTHWESTERN PORTLAND</b>	16888 N E ST	SE 1/2 - 1 (0.612 mi.)	843 / 5	4152
Facility Id: 60000571 Status: Refer: EPA				
<b>BALDY MESA WATER DIS</b>	13875 BEAR VALLEY RO	WNW 1/2 - 1 (0.620 mi.)	844 / 10	4157
Facility Id: 71003782 Status: Inactive - Needs Evaluation				
<b>MISSION CREST ELEMEN</b>	13065 MUSCATEL STREE	ESE 1/2 - 1 (0.643 mi.)	845 / 12	4158
Facility Id: 70000075 Status: No Action Required				
<b>ARROWHEAD ELEMENTARY</b>	ARROWHEAD DRIVE/WARW	ESE 1/2 - 1 (0.667 mi.)	846 / 7	4161
Facility Id: 36650019 Status: No Action Required				
<b>MIDDLE SCHOOL #10</b>	CITRUS AVENUE/THREE	SE 1/2 - 1 (0.669 mi.)	847 / 25	4163
Facility Id: 36650021 Status: No Action Required				
<b>VICTOR VALLEY WATER</b>	11700 AMETHYST RD	WNW 1/2 - 1 (0.674 mi.)	848 / 10	4166
Facility Id: 71003796 Status: Inactive - Needs Evaluation				
<b>VICTORVILLE COMMUNIT</b>	CORTA DRIVE/CORTA PL	ESE 1/2 - 1 (0.732 mi.)	849 / 8	4172
Facility Id: 36000019 Status: No Action Required				
<b>LYTLE CREEK HIGH SCH</b>	LYTLE CREEK ROAD/SUM	SE 1/2 - 1 (0.747 mi.)	850 / 29	4174
Facility Id: 36010066 Status: No Action Required				
<b>METAL COATERS</b>	9133 CENTER AVE	WSW 1/2 - 1 (0.751 mi.)	851 / 30	4177
Facility Id: 71003778				

## EXECUTIVE SUMMARY

Status: Certified O&M - Land Use Restrictions Only

<b>RIALTO ELEMENTARY SC</b> Facility Id: 70000055 Status: No Action Required	<b>SIERRA AVENUE</b>	<b>SE 1/2 - 1 (0.780 mi.)</b>	<b>852 / 25</b>	<b>4322</b>
<b>EAST BANYAN SCHOOL</b> Facility Id: 60000064 Status: No Action Required	<b>13639 BANYAN STREET</b>	<b>NW 1/2 - 1 (0.793 mi.)</b>	<b>853 / 28</b>	<b>4324</b>
<b>HIGH SCHOOL NO. 9</b> Facility Id: 36010054 Status: No Further Action	<b>SAN SEVAINE ROAD/WAL</b>	<b>SE 1/2 - 1 (0.887 mi.)</b>	<b>854 / 28</b>	<b>4327</b>

### State and tribal landfill and/or solid waste disposal site lists

CA SWF/LF: Solid Waste Information System

A review of the CA SWF/LF list, as provided by EDR, has revealed that there are 5 CA SWF/LF sites within approximately 0.5 miles of the requested target property.

<u>Site</u>	<u>Address</u>	<u>Direction / Distance</u>	<u>Map ID / Focus Map(s)</u>	<u>Page</u>
<b>CAL TRANS MAINTENANC</b> Database: SWF/LF (SWIS), Date of Government Version: 05/11/2020 Facility ID: 36-AA-0458 Operational Status: Active Regulation Status: Notification	<b>13693 MARIPOSA RD</b>	<b>ESE 0 - 1/8 (0.030 mi.)</b>	<b>F32 / 7</b>	<b>177</b>
<b>ETIWANDA DISPOSAL SI</b> Database: SWF/LF (SWIS), Date of Government Version: 05/11/2020 Facility ID: 36-CR-0021 Operational Status: Closed Regulation Status: Pre-regulations	<b>SOUTH OF VICTORIA ST</b>	<b>SE 0 - 1/8 (0.100 mi.)</b>	<b>267 / 28</b>	<b>1166</b>
<b>CALTRANS-CAJON</b> Database: SWF/LF (SWIS), Date of Government Version: 05/11/2020 Facility ID: 36-AA-0467 Operational Status: Active Regulation Status: Notification	<b>14757 STATE HIGHWAY</b>	<b>SW 0 - 1/8 (0.101 mi.)</b>	<b>271 / 17</b>	<b>1179</b>
<b>KARDOS ILLEGAL DISPO</b> Database: SWF/LF (SWIS), Date of Government Version: 05/11/2020 Facility ID: 36-CR-0088 Operational Status: Closed Regulation Status: Unpermitted	<b>END CAJON ROAD, SE 0</b>	<b>E 0 - 1/8 (0.115 mi.)</b>	<b>323 / 23</b>	<b>1639</b>
<b>DEVORE LANDFILL</b> Database: SWF/LF (SWIS), Date of Government Version: 05/11/2020 Facility ID: 36-CR-0019 Operational Status: Closed Regulation Status: Pre-regulations	<b>T2N, R5W, SECTION 33</b>	<b>E 1/8 - 1/4 (0.218 mi.)</b>	<b>694 / 23</b>	<b>3411</b>



## EXECUTIVE SUMMARY

### *State and tribal leaking storage tank lists*

#### CA LUST: Geotracker's Leaking Underground Fuel Tank Report

A review of the CA LUST list, as provided by EDR, has revealed that there are 48 CA LUST sites within approximately 0.5 miles of the requested target property.

<u>Site</u>	<u>Address</u>	<u>Direction / Distance</u>	<u>Map ID / Focus Map(s)</u>	<u>Page</u>
<b>RENTAL FACILITY</b> Database: LUST REG 6V, Date of Government Version: 06/07/2005 Database: LUST, Date of Government Version: 05/13/2020 Status: Completed - Case Closed Status: Case Closed Global Id: T0607100677 Close Date: 12/31/1997	<b>16363 D STREET</b>	<b>SSE 0 - 1/8 (0.016 mi.)</b>	<b>18 / 5</b>	<b>121</b>
<b>CAL TRANS MAINTENANC</b> Database: LUST REG 6V, Date of Government Version: 06/07/2005 Database: LUST, Date of Government Version: 05/13/2020 Status: Completed - Case Closed Status: Preliminary site assessment underway Global Id: T0607100646	<b>13693 MARIPOSA RD</b>	<b>ESE 0 - 1/8 (0.030 mi.)</b>	<b>F32 / 7</b>	<b>177</b>
<b>PRIME EQUIPMENT</b> Database: LUST REG 6V, Date of Government Version: 06/07/2005 Database: LUST, Date of Government Version: 05/13/2020 Status: Completed - Case Closed Status: Case Closed Global Id: T0607100732 Close Date: 6/12/1991	<b>14268 VALLEY CENTER</b>	<b>ESE 0 - 1/8 (0.050 mi.)</b>	<b>X112 / 7</b>	<b>559</b>
<b>SUMMIT INN TEXACO</b> Database: LUST REG 6V, Date of Government Version: 06/07/2005 Database: LUST, Date of Government Version: 05/13/2020 Status: Completed - Case Closed Status: Preliminary site assessment workplan submitted Global Id: T0607100892	<b>6010 MARIPOSA RD</b>	<b>SE 0 - 1/8 (0.054 mi.)</b>	<b>Y114 / 15</b>	<b>564</b>
<b>CHEVRON #9-3863</b> Database: LUST REG 6V, Date of Government Version: 06/07/2005 Database: LUST, Date of Government Version: 05/13/2020 Status: Completed - Case Closed Status: Pollution Characterization Global Id: T0607100676	<b>16881 STODDARD WELLS</b>	<b>WNW 0 - 1/8 (0.058 mi.)</b>	<b>AD139 / 5</b>	<b>653</b>
<b>KOA CAMPGROUNDS</b> Database: LUST REG 6V, Date of Government Version: 06/07/2005 Database: LUST, Date of Government Version: 05/13/2020 Status: Completed - Case Closed Status: Case Closed Global Id: T0607100680 Close Date: 3/18/1994	<b>16530 STODDARD WELLS</b>	<b>SE 0 - 1/8 (0.058 mi.)</b>	<b>AE145 / 5</b>	<b>682</b>
<b>AFFORDABLE RV</b> Database: LUST REG 6V, Date of Government Version: 06/07/2005 Status: Case Closed Close Date: 10/24/2004	<b>11854 MARIPOSA RD</b>	<b>ESE 0 - 1/8 (0.062 mi.)</b>	<b>AG156 / 10</b>	<b>699</b>
<b>MESA TRANSMISSION</b> Database: LUST, Date of Government Version: 05/13/2020	<b>11854 MARIPOSA RD</b>	<b>ESE 0 - 1/8 (0.062 mi.)</b>	<b>AG157 / 10</b>	<b>708</b>

## EXECUTIVE SUMMARY

Status: Completed - Case Closed  
Global Id: T0607107596

<b>US RENTALS</b>	<b>11612 MARIPOSA RD</b>	<b>ESE 0 - 1/8 (0.063 mi.)</b>	<b>AK171 / 10</b>	<b>736</b>
Database: LUST REG 6V, Date of Government Version: 06/07/2005				
Database: LUST, Date of Government Version: 05/13/2020				
Status: Completed - Case Closed				
Status: Leak being confirmed				
Global Id: T0607100884				
<b>UNOCAL #5596</b>	<b>16088 MOJAVE DR</b>	<b>ESE 0 - 1/8 (0.122 mi.)</b>	<b>CA339 / 7</b>	<b>1712</b>
Database: LUST REG 6V, Date of Government Version: 06/07/2005				
Database: LUST, Date of Government Version: 05/13/2020				
Status: Completed - Case Closed				
Status: Preliminary site assessment workplan submitted				
Global Id: T0607100761				
<b>ARCO #204</b>	<b>12122 MARIPOSA RD</b>	<b>ESE 0 - 1/8 (0.124 mi.)</b>	<b>BU353 / 10</b>	<b>1753</b>
Database: LUST REG 6V, Date of Government Version: 06/07/2005				
Database: LUST, Date of Government Version: 05/13/2020				
Status: Completed - Case Closed				
Status: No Action				
Global Id: T0607100653				
<b>SHELL SERVICE STATIO</b>	<b>13105 MAIN ST W</b>	<b>ESE 0 - 1/8 (0.125 mi.)</b>	<b>CD364 / 12</b>	<b>1796</b>
Database: LUST REG 6V, Date of Government Version: 06/07/2005				
Database: LUST, Date of Government Version: 05/13/2020				
Status: Completed - Case Closed				
Status: Remedial action (cleanup) Underway				
Global Id: T0607100718				
<b>ARCO AM/ PM NO. 1908</b>	<b>16251 D STEET</b>	<b>NNW 1/8 - 1/4 (0.130 mi.)</b>	<b>CH378 / 5</b>	<b>1845</b>
Database: LUST REG 6V, Date of Government Version: 06/07/2005				
Status: Remediation Plan				
<b>ARCO #1908</b>	<b>16251 D ST</b>	<b>NNW 1/8 - 1/4 (0.130 mi.)</b>	<b>CH379 / 5</b>	<b>1849</b>
Database: LUST, Date of Government Version: 05/13/2020				
Status: Completed - Case Closed				
Global Id: T0607100643				
<b>CHEVRON #0834</b>	<b>15321 VILLAGE DR</b>	<b>WNW 1/8 - 1/4 (0.134 mi.)</b>	<b>CM405 / 7</b>	<b>1960</b>
Database: LUST REG 6V, Date of Government Version: 06/07/2005				
Database: LUST, Date of Government Version: 05/13/2020				
Status: Completed - Case Closed				
Status: Remedial action (cleanup) Underway				
Global Id: T0607100666				
<b>CIRCLE K/UNOCAL</b>	<b>8324 HIGHWAY 138</b>	<b>SW 1/8 - 1/4 (0.141 mi.)</b>	<b>CU435 / 17</b>	<b>2122</b>
Database: LUST REG 8, Date of Government Version: 02/14/2005				
Facility Status: Preliminary site assessment workplan submitted				
Global ID: T0607151980				
<b>CIRCLE K/UNOCAL</b>	<b>8324 HIGHWAY 138</b>	<b>SW 1/8 - 1/4 (0.141 mi.)</b>	<b>CU439 / 17</b>	<b>2139</b>
Database: LUST, Date of Government Version: 05/13/2020				
Status: Completed - Case Closed				
Global Id: T0607151980				
<b>PILOT #381</b>	<b>8701 HIGHWAY 395</b>	<b>WNW 1/8 - 1/4 (0.157 mi.)</b>	<b>DE490 / 12</b>	<b>2390</b>
Database: LUST, Date of Government Version: 05/13/2020				
Status: Completed - Case Closed				
Global Id: T0607144072				
<b>TEXACO SERVICE STATI</b>	<b>14213 7TH ST</b>	<b>E 1/8 - 1/4 (0.163 mi.)</b>	<b>CK514 / 7</b>	<b>2492</b>
Database: LUST REG 6V, Date of Government Version: 06/07/2005				
Database: LUST, Date of Government Version: 05/13/2020				

## EXECUTIVE SUMMARY

Status: Completed - Case Closed  
 Status: Preliminary site assessment underway  
 Global Id: T0607100782

<b>GRACE (PRIME) EQUIPM</b>	<b>14286 OUTER 7TH ST</b>	<b>ESE 1/8 - 1/4 (0.173 mi.)</b>	<b>DP558 / 7</b>	<b>2686</b>
Database: LUST REG 6V, Date of Government Version: 06/07/2005				
Database: LUST, Date of Government Version: 05/13/2020				
Status: Completed - Case Closed				
Status: No Action				
Global Id: T0607100735				
<b>I S PROPERTIES</b>	<b>14328 7TH ST</b>	<b>ESE 1/8 - 1/4 (0.181 mi.)</b>	<b>DP596 / 7</b>	<b>2890</b>
Database: LUST REG 6V, Date of Government Version: 06/07/2005				
Database: LUST, Date of Government Version: 05/13/2020				
Status: Completed - Case Closed				
Status: Case Closed				
Global Id: T0607100675				
Close Date: 5/15/1989				
<b>RANCHO CUCAMONGA FIR</b>	<b>11239 JERSEY BOULEVA</b>	<b>N 1/8 - 1/4 (0.183 mi.)</b>	<b>EG603 / 30</b>	<b>2908</b>
Database: LUST, Date of Government Version: 05/13/2020				
Status: Completed - Case Closed				
Global Id: T0607179792				
<b>RANCHO MOTOR CO INC</b>	<b>14400 7TH ST</b>	<b>ESE 1/8 - 1/4 (0.193 mi.)</b>	<b>EG617 / 7</b>	<b>2933</b>
Database: LUST REG 6V, Date of Government Version: 06/07/2005				
Database: LUST, Date of Government Version: 05/13/2020				
Status: Completed - Case Closed				
Status: Preliminary site assessment workplan submitted				
Global Id: T0607100760				
<b>VICTORVILLE COUNTY C</b>	<b>14855 CIVIC DR</b>	<b>WNW 1/8 - 1/4 (0.212 mi.)</b>	<b>686 / 7</b>	<b>3393</b>
Database: LUST REG 6V, Date of Government Version: 06/07/2005				
Database: LUST, Date of Government Version: 05/13/2020				
Status: Completed - Case Closed				
Status: Remediation Plan				
Global Id: T0607100934				
<b>THRIFTY OIL #331</b>	<b>15445 PALMDALE RD</b>	<b>WNW 1/8 - 1/4 (0.220 mi.)</b>	<b>FC715 / 7</b>	<b>3467</b>
Database: LUST REG 6V, Date of Government Version: 06/07/2005				
Database: LUST, Date of Government Version: 05/13/2020				
Status: Completed - Case Closed				
Status: Case Closed				
Global Id: T0607100686				
Close Date: 10/22/1998				
<b>GLEN HELEN REGIONAL</b>	<b>2555 GLEN HELEN PKWY</b>	<b>E 1/4 - 1/2 (0.268 mi.)</b>	<b>FM789 / 23</b>	<b>3766</b>
Database: LUST REG 8, Date of Government Version: 02/14/2005				
Facility Status: Preliminary site assessment workplan submitted				
Global ID: T0607100575				
<b>GLEN HELEN REGIONAL</b>	<b>2555 GLEN HELEN</b>	<b>E 1/4 - 1/2 (0.268 mi.)</b>	<b>FM790 / 23</b>	<b>3769</b>
Database: LUST, Date of Government Version: 05/13/2020				
Status: Completed - Case Closed				
Global Id: T0607100575				
<b>BAR-S-LIQUOR</b>	<b>14480 OUTER 7TH ST</b>	<b>ESE 1/4 - 1/2 (0.268 mi.)</b>	<b>791 / 7</b>	<b>3776</b>
Database: LUST REG 6V, Date of Government Version: 06/07/2005				
Database: LUST, Date of Government Version: 05/13/2020				
Status: Completed - Case Closed				
Status: Preliminary site assessment workplan submitted				

## EXECUTIVE SUMMARY

Global Id: T0607100763				
<b>CIRCLE K #0989</b>	<b>12852 FOOTHILL BLVD</b>	<b>SE 1/4 - 1/2 (0.294 mi.)</b>	<b>795 / 31</b>	<b>3784</b>
Database: LUST REG 8, Date of Government Version: 02/14/2005				
Database: LUST, Date of Government Version: 05/13/2020				
Status: Completed - Case Closed				
Facility Status: Case Closed				
Global Id: T0607100383				
Global ID: T0607100383				
<b>TIMOTHY LANE</b>	<b>8685 US HIGHWAY 395</b>	<b>WNW 1/4 - 1/2 (0.321 mi.)</b>	<b>FW802 / 12</b>	<b>3867</b>
Database: LUST REG 6V, Date of Government Version: 06/07/2005				
Status: Case Closed				
Close Date: 7/1/1999				
<b>TIMOTHY LANE</b>	<b>8685 US HIGHWAY 395</b>	<b>WNW 1/4 - 1/2 (0.321 mi.)</b>	<b>FW803 / 12</b>	<b>3869</b>
Database: LUST, Date of Government Version: 05/13/2020				
Status: Completed - Case Closed				
Global Id: T0607100957				
<b>CAL TRANS VICTORVILL</b>	<b>1ST ST &amp; D ST</b>	<b>SSE 1/4 - 1/2 (0.327 mi.)</b>	<b>FX804 / 5</b>	<b>3870</b>
Database: LUST REG 6V, Date of Government Version: 06/07/2005				
Status: Case Closed				
Close Date: 12/23/1997				
<b>CAL TRANS VICTORVILL</b>	<b>1ST ST &amp; D ST</b>	<b>SSE 1/4 - 1/2 (0.327 mi.)</b>	<b>FX805 / 5</b>	<b>3873</b>
Database: LUST, Date of Government Version: 05/13/2020				
Status: Completed - Case Closed				
Global Id: T0607100848				
<b>RYDER INTEGRATED LOG</b>	<b>9160 BUFFALO AVE</b>	<b>S 1/4 - 1/2 (0.329 mi.)</b>	<b>FY808 / 30</b>	<b>3896</b>
Database: LUST REG 8, Date of Government Version: 02/14/2005				
Database: LUST, Date of Government Version: 05/13/2020				
Status: Completed - Case Closed				
Facility Status: Case Closed				
Global Id: T0607100002				
Global ID: T0607100002				
<b>AMERON STEEL AND WIR</b>	<b>12459 ARROW HWY</b>	<b>SE 1/4 - 1/2 (0.330 mi.)</b>	<b>FV810 / 30</b>	<b>3909</b>
Database: LUST REG 8, Date of Government Version: 02/14/2005				
Facility Status: Case Closed				
Global ID: T0607100046				
<b>TAMCO</b>	<b>12459 B ARROW ROUTE</b>	<b>SE 1/4 - 1/2 (0.331 mi.)</b>	<b>FV811 / 30</b>	<b>3911</b>
Database: LUST REG 8, Date of Government Version: 02/14/2005				
Facility Status: Case Closed				
Global ID: T0607100309				
<b>TI WIRE</b>	<b>12459 ARROW ROUTE</b>	<b>SE 1/4 - 1/2 (0.331 mi.)</b>	<b>FV812 / 30</b>	<b>3933</b>
Database: LUST, Date of Government Version: 05/13/2020				
Status: Completed - Case Closed				
Global Id: T0607100309				
<b>AAMCO TRANSMISSION</b>	<b>PALMDALE RD</b>	<b>WNW 1/4 - 1/2 (0.333 mi.)</b>	<b>813 / 7</b>	<b>3950</b>
Database: LUST REG 6V, Date of Government Version: 06/07/2005				
Status: Case Closed				
Close Date: 5/6/1993				
<b>SHELL VICTOR PLAZA</b>	<b>14526 SEVENTH ST</b>	<b>ESE 1/4 - 1/2 (0.335 mi.)</b>	<b>FZ814 / 7</b>	<b>3952</b>
Database: LUST REG 6V, Date of Government Version: 06/07/2005				
Database: LUST, Date of Government Version: 05/13/2020				
Status: Completed - Case Closed				



## EXECUTIVE SUMMARY

Status: Pollution Characterization  
Global Id: T0607100832

<b>ARCO #1891</b>	<b>14485 7TH ST</b>	<b>ESE 1/4 - 1/2 (0.340 mi.)</b>	<b>FU817 / 7</b>	<b>3962</b>
Database: LUST REG 6V, Date of Government Version: 06/07/2005				
Database: LUST, Date of Government Version: 05/13/2020				
Status: Completed - Case Closed				
Status: Post remedial action monitoring				
Global Id: T0607100655				
<b>BECK BULK OIL</b>	<b>16640 D ST</b>	<b>SSE 1/4 - 1/2 (0.355 mi.)</b>	<b>FX821 / 5</b>	<b>3982</b>
Database: LUST REG 6V, Date of Government Version: 06/07/2005				
Database: LUST, Date of Government Version: 05/13/2020				
Status: Completed - Case Closed				
Status: Post remedial action monitoring				
Status: Leak being confirmed				
Global Id: T0607100744				
<b>BECK OIL SHELL</b>	<b>16617 D ST</b>	<b>SSE 1/4 - 1/2 (0.372 mi.)</b>	<b>GA823 / 5</b>	<b>3998</b>
Database: LUST REG 6V, Date of Government Version: 06/07/2005				
Database: LUST, Date of Government Version: 05/13/2020				
Status: Completed - Case Closed				
Status: Post remedial action monitoring				
Global Id: T0607100795				
<b>GOLDEN WEST TIRE DIS</b>	<b>16568 D</b>	<b>SSE 1/4 - 1/2 (0.372 mi.)</b>	<b>GA824 / 5</b>	<b>4002</b>
Database: LUST, Date of Government Version: 05/13/2020				
Status: Completed - Case Closed				
Global Id: T0607100780				
<b>GOLDEN WEST TIRE</b>	<b>16568 D ST</b>	<b>SSE 1/4 - 1/2 (0.393 mi.)</b>	<b>GA828 / 5</b>	<b>4023</b>
Database: LUST REG 6V, Date of Government Version: 06/07/2005				
Status: Post remedial action monitoring				
<b>AIR LIQUIDE</b>	<b>12550 ARROW RTE</b>	<b>SE 1/4 - 1/2 (0.424 mi.)</b>	<b>GC831 / 31</b>	<b>4028</b>
Database: LUST REG 8, Date of Government Version: 02/14/2005				
Facility Status: Case Closed				
Global ID: T0607100393				
<b>AIR LIQUIDE</b>	<b>12550 ARROW RTE</b>	<b>SE 1/4 - 1/2 (0.424 mi.)</b>	<b>GC833 / 31</b>	<b>4030</b>
Database: LUST, Date of Government Version: 05/13/2020				
Status: Completed - Case Closed				
Global Id: T0607100393				
<b>USA GASOLINE STATION</b>	<b>14595 7TH ST</b>	<b>ESE 1/4 - 1/2 (0.428 mi.)</b>	<b>834 / 7</b>	<b>4037</b>
Database: LUST REG 6V, Date of Government Version: 06/07/2005				
Database: LUST, Date of Government Version: 05/13/2020				
Status: Completed - Case Closed				
Status: Preliminary site assessment underway				
Global Id: T0607100920				
<b>VICTOR VALLEY JUNIOR</b>	<b>16350 MOJAVE DR</b>	<b>ESE 1/4 - 1/2 (0.473 mi.)</b>	<b>837 / 8</b>	<b>4046</b>
Database: LUST REG 6V, Date of Government Version: 06/07/2005				
Database: LUST, Date of Government Version: 05/13/2020				
Status: Completed - Case Closed				
Status: Case Closed				
Global Id: T0607100788				
Close Date: 11/5/1992				

## EXECUTIVE SUMMARY

### CA CPS-SLIC: Statewide SLIC Cases

A review of the CA CPS-SLIC list, as provided by EDR, has revealed that there are 6 CA CPS-SLIC sites within approximately 0.5 miles of the requested target property.

<u>Site</u>	<u>Address</u>	<u>Direction / Distance</u>	<u>Map ID / Focus Map(s)</u>	<u>Page</u>
<b>PILOT TANKER DIESEL</b> Database: CPS-SLIC, Date of Government Version: 05/13/2020 Facility Status: Completed - Case Closed Global Id: SL0607165785	<b>NB I-15 CORNER OF MA</b>	<b>SE 0 - 1/8 (0.047 mi.)</b>	<b>98 / 15</b>	<b>524</b>
<b>B &amp; P WOODGRAIN PANE</b> Database: CPS-SLIC, Date of Government Version: 05/13/2020 Database: SLIC REG 8, Date of Government Version: 04/03/2008 Facility Status: Closed Facility Status: Completed - Case Closed Global Id: SLT8R1064119	<b>8886 VINCENT AVE</b>	<b>N 0 - 1/8 (0.056 mi.)</b>	<b>T126 / 30</b>	<b>582</b>
<b>PARALLEL PRODUCTS</b> Database: SLIC REG 8, Date of Government Version: 04/03/2008 Facility Status: Closed	<b>12281 ARROW ROUTE</b>	<b>SE 1/8 - 1/4 (0.179 mi.)</b>	<b>EA585 / 30</b>	<b>2861</b>
<b>FORMER 7TH STREET DR</b> Database: CPS-SLIC, Date of Government Version: 05/13/2020 Facility Status: Open - Assessment & Interim Remedial Action Global Id: T10000007660	<b>14520 7TH STREET</b>	<b>ESE 1/4 - 1/2 (0.329 mi.)</b>	<b>FZ809 / 7</b>	<b>3908</b>
<b>TAMCO</b> Database: CPS-SLIC, Date of Government Version: 05/13/2020 Database: SLIC REG 8, Date of Government Version: 04/03/2008 Facility Status: Closed Facility Status: Completed - Case Closed Global Id: SLT8R1914124	<b>12459 B ARROW ROUTE</b>	<b>SE 1/4 - 1/2 (0.331 mi.)</b>	<b>FV811 / 30</b>	<b>3911</b>
<b>CAJON PASS DERAILMEN</b> Database: CPS-SLIC, Date of Government Version: 05/13/2020 Facility Status: Completed - Case Closed Global Id: SL208223877		<b>WSW 1/4 - 1/2 (0.339 mi.)</b>	<b>816 / 17</b>	<b>3962</b>

### State and tribal registered storage tank lists

#### CA UST: Active UST Facilities

A review of the CA UST list, as provided by EDR, has revealed that there are 58 CA UST sites within approximately 0.25 miles of the requested target property.

<u>Site</u>	<u>Address</u>	<u>Direction / Distance</u>	<u>Map ID / Focus Map(s)</u>	<u>Page</u>
<b>HEILIG-MEYERS FURNIT</b> Database: UST, Date of Government Version: 03/09/2020 Facility Id: 36-082-007070A	<b>10200 AMARGOSA RD.</b>	<b>WNW 0 - 1/8 (0.027 mi.)</b>	<b>24 / 12</b>	<b>142</b>
<b>AG-6-M EGG RANCH</b> Database: UST, Date of Government Version: 03/09/2020 Facility Id: 86007938	<b>4850 LYTLE CREEK RD</b>	<b>NW 0 - 1/8 (0.033 mi.)</b>	<b>H39 / 25</b>	<b>214</b>
<b>OAKHILLS MARKET</b> Database: UST, Date of Government Version: 03/09/2020	<b>6000 MARIPOSA RD</b>	<b>SE 0 - 1/8 (0.042 mi.)</b>	<b>R86 / 15</b>	<b>446</b>

## EXECUTIVE SUMMARY

Facility Id: FA0001668					
CAJON SUMMIT ARCO AM	6000 MARIPOSA RD	SE 0 - 1/8 (0.042 mi.)	R87 / 15		447
Database: UST, Date of Government Version: 03/09/2020					
Facility Id: 86009223					
U.S. GAS - HODHOD IN	16828 STTODDARD WELL	WNW 0 - 1/8 (0.050 mi.)	W110 / 5		558
Database: UST, Date of Government Version: 03/09/2020					
Facility Id: 36-072-000018					
SUMMIT INN TEXACO	6010 MARIPOSA RD	SE 0 - 1/8 (0.054 mi.)	Y115 / 15		571
Database: UST, Date of Government Version: 03/09/2020					
Facility Id: 90020358					
CHEVRON WAGON TRAIN	3260 WAGON TRAIN RD	NE 0 - 1/8 (0.055 mi.)	118 / 18		573
Database: UST, Date of Government Version: 03/09/2020					
Facility Id: 98046811					
Facility Id: FA0001914					
HIGH DESERT GAS 76	16881 STODDARD WELLS	WNW 0 - 1/8 (0.058 mi.)	AD138 / 5		653
Database: UST, Date of Government Version: 03/09/2020					
Facility Id: FA0016339					
76 STATION	16881 STODDARD WELLS	WNW 0 - 1/8 (0.058 mi.)	AD141 / 5		658
Database: UST, Date of Government Version: 03/09/2020					
Facility Id: 36-072-000020					
Facility Id: FA0016339					
TRUCK WASH & DIESEL	11854 MARIPOSA RD.	ESE 0 - 1/8 (0.062 mi.)	AG155 / 10		699
Database: UST, Date of Government Version: 03/09/2020					
Facility Id: 36-082-011854					
COSTCO WHOLESALE #10	14555 VALLEY CENTER	ESE 0 - 1/8 (0.071 mi.)	AP193 / 7		850
Database: UST, Date of Government Version: 03/09/2020					
Facility Id: FA0016341					
SELIM'S MOBIL	16850 STODDARD WELLS	WNW 0 - 1/8 (0.073 mi.)	W194 / 5		850
Database: UST, Date of Government Version: 03/09/2020					
Facility Id: FA0004766					
115 TRAVEL STOP MOBI	16850 STODDARD WELLS	WNW 0 - 1/8 (0.073 mi.)	W200 / 5		869
Database: UST, Date of Government Version: 03/09/2020					
Facility Id: FA0004766					
SELIM'S MOBIL	16850 STTODDARD WELL	WNW 0 - 1/8 (0.073 mi.)	W201 / 5		869
Database: UST, Date of Government Version: 03/09/2020					
Facility Id: 36-072-000019					
SCANDIA MINIATURE GO	12627 MARIPOSA RD.	ESE 0 - 1/8 (0.077 mi.)	AQ204 / 10		873
Database: UST, Date of Government Version: 03/09/2020					
Facility Id: 36-072-000003					
TEXACO NO. 0420	14213 S. / 7TH & GRE	E 0 - 1/8 (0.096 mi.)	BA245 / 7		1078
Database: UST, Date of Government Version: 03/09/2020					
Facility Id: 36-072-000015					
MIDLAND OIL INC.	3892 SIERRA AVE	NW 0 - 1/8 (0.097 mi.)	BC250 / 25		1089
Database: UST, Date of Government Version: 03/09/2020					
Facility Id: 98046265					
Facility Id: FA0006174					
VALERO DEPOT 8	12080 AMARGOSA RD	WNW 0 - 1/8 (0.100 mi.)	BG264 / 10		1164
Database: UST, Date of Government Version: 03/09/2020					
Facility Id: FA0016343					
CHEVRON STATION# 301	8075 MONET AVE	NW 0 - 1/8 (0.116 mi.)	BV326 / 30		1700
Database: UST, Date of Government Version: 03/09/2020					



## EXECUTIVE SUMMARY

Facility Id: FA0009963				
VICTOR VALLEY GAS MA	16088 MOJAVE DR	ESE 0 - 1/8 (0.122 mi.)	CA344 / 7	1744
Database: UST, Date of Government Version: 03/09/2020				
Facility Id: FA0006944				
Facility Id: 36-072-000006				
ARCO # 204	12122 MARIPOSA RD.	ESE 0 - 1/8 (0.124 mi.)	BU350 / 10	1751
Database: UST, Date of Government Version: 03/09/2020				
Facility Id: FA0005413				
Facility Id: 36-072-000004				
HESPERIA SHELL	13105 W. MAIN ST.	ESE 0 - 1/8 (0.125 mi.)	CD366 / 12	1800
Database: UST, Date of Government Version: 03/09/2020				
Facility Id: 36-082-013105				
TESORO (USA) 68136 (	13539 BASELINE AVE	SE 1/8 - 1/4 (0.128 mi.)	CG374 / 28	1839
Database: UST, Date of Government Version: 03/09/2020				
Facility Id: FA0005211				
<i>ARCO AM/ PM NO. 1908</i>	<i>16251 D STEET</i>	<i>NNW 1/8 - 1/4 (0.130 mi.)</i>	<i>CH378 / 5</i>	<i>1845</i>
Database: UST, Date of Government Version: 03/09/2020				
Facility Id: 36-072-000034				
GURVICTORY ARCO-1	16251 D ST.	NNW 1/8 - 1/4 (0.130 mi.)	CH382 / 5	1878
Database: UST, Date of Government Version: 03/09/2020				
Facility Id: FA0001073				
MC DONALDS/CHEVRON	3870 SIERRA AVE	NW 1/8 - 1/4 (0.133 mi.)	CL401 / 25	1957
Database: UST, Date of Government Version: 03/09/2020				
Facility Id: FA0007791				
CHEVRON SERVICE STAT	15321 VILLAGE DR.	WNW 1/8 - 1/4 (0.134 mi.)	CM403 / 7	1958
Database: UST, Date of Government Version: 03/09/2020				
Facility Id: 36-072-000023				
TEXACO STAR MART #21	13100 MAIN ST.	ESE 1/8 - 1/4 (0.135 mi.)	CO412 / 12	1983
Database: UST, Date of Government Version: 03/09/2020				
Facility Id: 36-082-013100				
Facility Id: FA0009110				
7-ELEVEN #26388	14665 BEAR VALLEY	ESE 1/8 - 1/4 (0.138 mi.)	CQ420 / 10	2022
Database: UST, Date of Government Version: 03/09/2020				
Facility Id: 36-082-014665				
TESORO (SHELL) 68534	3864 SIERRA AVE	NW 1/8 - 1/4 (0.139 mi.)	CT429 / 25	2100
Database: UST, Date of Government Version: 03/09/2020				
Facility Id: FA0006645				
GSE HWY 138	8324 HWY 138	SW 1/8 - 1/4 (0.141 mi.)	CU433 / 17	2120
Database: UST, Date of Government Version: 03/09/2020				
Facility Id: FA0002188				
CIRCLE K SS # 5700	8324 US HIGHWAY 138	SW 1/8 - 1/4 (0.141 mi.)	CU438 / 17	2138
Database: UST, Date of Government Version: 03/09/2020				
Facility Id: 86009210				
PILOT TRAVEL CENTER	8701 U.S. HWY. 395	WNW 1/8 - 1/4 (0.142 mi.)	441 / 12	2142
Database: UST, Date of Government Version: 03/09/2020				
Facility Id: 36-082-008701				
DART INTERNATIONAL	10807 JERSEY BLVD	NW 1/8 - 1/4 (0.144 mi.)	CX452 / 30	2222
Database: UST, Date of Government Version: 03/09/2020				
Facility Id: FA0003399				
CHEVRON STATION# 207	14796 LA PAZ DR	ESE 1/8 - 1/4 (0.154 mi.)	DC473 / 7	2326
Database: UST, Date of Government Version: 03/09/2020				

## EXECUTIVE SUMMARY

Facility Id: FA0016306				
MOJAVE GAS MART	15322 VILLAGE DR	WNW 1/8 - 1/4 (0.155 mi.)	CM480 / 7	2347
Database: UST, Date of Government Version: 03/09/2020				
Facility Id: FA0016469				
PILOT TRAVEL CENTER	8701 HWY 395	WNW 1/8 - 1/4 (0.157 mi.)	DE489 / 12	2389
Database: UST, Date of Government Version: 03/09/2020				
Facility Id: FA0008842				
CIRCLE K SITE #27060	15825 MOJAVE DR	WNW 1/8 - 1/4 (0.165 mi.)	DN524 / 7	2524
Database: UST, Date of Government Version: 03/09/2020				
Facility Id: FA0017544				
FUEL MGT INC. ( 00CF	14714 BEAR VALLEY	ESE 1/8 - 1/4 (0.172 mi.)	DS543 / 10	2594
Database: UST, Date of Government Version: 03/09/2020				
Facility Id: 36-072-000039				
CIRCLE K STORES INC.	14714 BEAR VALLEY RD	ESE 1/8 - 1/4 (0.172 mi.)	DS544 / 10	2594
Database: UST, Date of Government Version: 03/09/2020				
Facility Id: FA0004773				
CHEVRON SVC STN #20-	12659 FOOTHILL BLVD	SE 1/8 - 1/4 (0.173 mi.)	DV556 / 31	2637
Database: UST, Date of Government Version: 03/09/2020				
Facility Id: 98046757				
Facility Id: FA0001912				
GSE VICTORVILLE #875	15483 PALMDALE RD	WNW 1/8 - 1/4 (0.177 mi.)	DX567 / 7	2721
Database: UST, Date of Government Version: 03/09/2020				
Facility Id: FA0006703				
WESTERN FUEL GROUP U	15483 PALMDALE RD	WNW 1/8 - 1/4 (0.177 mi.)	DX570 / 7	2736
Database: UST, Date of Government Version: 03/09/2020				
Facility Id: 36-072-000045				
Facility Id: FA0006703				
BEAR VALLEY SHELL	14717 BEAR VALLEY RD	ESE 1/8 - 1/4 (0.179 mi.)	DS590 / 10	2880
Database: UST, Date of Government Version: 03/09/2020				
Facility Id: 36-082-014717				
CI-RC FIRE PROTN DIS	11239 JERSEY BLVD	N 1/8 - 1/4 (0.183 mi.)	EC604 / 30	2912
Database: UST, Date of Government Version: 03/09/2020				
Facility Id: 91026115				
VERIZON CALIFORNIA:	15168 LA PAZ DR	ESE 1/8 - 1/4 (0.197 mi.)	EJ630 / 7	3048
Database: UST, Date of Government Version: 03/09/2020				
Facility Id: FA0016286				
FRONTIER CALIFORNIA	15168 LA PAZ DR	ESE 1/8 - 1/4 (0.197 mi.)	EJ631 / 7	3048
Database: UST, Date of Government Version: 03/09/2020				
Facility Id: FA0016286				
GTE VICTORVILLE MEGA	15168 LAPAZ DRIVE	ESE 1/8 - 1/4 (0.197 mi.)	EJ632 / 7	3049
Database: UST, Date of Government Version: 03/09/2020				
Facility Id: 36-072-000002				
CHEVRON TRAVEL CENTE	13188 MAIN ST	ESE 1/8 - 1/4 (0.200 mi.)	EM640 / 12	3081
Database: UST, Date of Government Version: 03/09/2020				
Facility Id: FA0010688				
<b>SUNSET FUELS, INC. #</b>	<b>15482 PALMDALE RD</b>	<b>WNW 1/8 - 1/4 (0.201 mi.)</b>	<b>DL643 / 7</b>	<b>3097</b>
Database: UST, Date of Government Version: 03/09/2020				
Facility Id: FA0004771				
Facility Id: 36-072-000013				
KEY POINTE STATION	12750 W. MAIN ST.	NW 1/8 - 1/4 (0.209 mi.)	EU675 / 12	3361
Database: UST, Date of Government Version: 03/09/2020				

## EXECUTIVE SUMMARY

Facility Id: 36-082-012750				
ARCO 42213 (WRR 6185	12750 MAIN ST	NW 1/8 - 1/4 (0.209 mi.)	EU677 / 12	3373
Database: UST, Date of Government Version: 03/09/2020				
Facility Id: FA0008680				
COSTCO	14601 VALLEY CENTER	ESE 1/8 - 1/4 (0.211 mi.)	EW685 / 7	3393
Database: UST, Date of Government Version: 03/09/2020				
Facility Id: 36-072-000022				
ARCO FACILITY NO. 97	15445 PALMDALE RD.	WNW 1/8 - 1/4 (0.220 mi.)	FC711 / 7	3453
Database: UST, Date of Government Version: 03/09/2020				
Facility Id: FA0001061				
Facility Id: 36-072-000012				
VALERO - DEPOT # 5	13187 MAIN ST	ESE 1/8 - 1/4 (0.221 mi.)	EH721 / 12	3498
Database: UST, Date of Government Version: 03/09/2020				
Facility Id: 36-082-013187				
Facility Id: FA0008913				
CHEVRON STATION #211	15160 SUMMIT AVE	SE 1/8 - 1/4 (0.221 mi.)	FD722 / 29	3499
Database: UST, Date of Government Version: 03/09/2020				
Facility Id: FA0008367				
TESORO ARCO 42615 (W	15730 ROY ROGERS DRI	WNW 1/8 - 1/4 (0.241 mi.)	FN762 / 7	3652
Database: UST, Date of Government Version: 03/09/2020				
Facility Id: FA0016346				
7-ELEVEN INC #33656	15264 SUMMIT AVE	SE 1/8 - 1/4 (0.241 mi.)	FG768 / 29	3681
Database: UST, Date of Government Version: 03/09/2020				
Facility Id: FA0010318				

### CA AST: Aboveground Petroleum Storage Tank Facilities

A review of the CA AST list, as provided by EDR, has revealed that there are 30 CA AST sites within approximately 0.25 miles of the requested target property.

<u>Site</u>	<u>Address</u>	<u>Direction / Distance</u>	<u>Map ID / Focus Map(s)</u>	<u>Page</u>
CALTRANS	13693 MARIPOSA ROAD	ESE 0 - 1/8 (0.030 mi.)	F31 / 7	176
Database: AST, Date of Government Version: 07/06/2016				
CALTRANS-VICTORVILLE	13693 MARIPOSA RD	ESE 0 - 1/8 (0.030 mi.)	F33 / 7	182
Database: AST, Date of Government Version: 07/06/2016				
CPI IMAGES LLC	8250 DAY CREEK BLVD	NW 0 - 1/8 (0.041 mi.)	P76 / 30	351
Database: AST, Date of Government Version: 07/06/2016				
VALLEY HI NISSAN	15722 VALLEY PARK LN	WNW 0 - 1/8 (0.047 mi.)	V99 / 7	525
Database: AST, Date of Government Version: 07/06/2016				
VALLEY HI NISSAN	15722 VALLEY PARK LA	WNW 0 - 1/8 (0.047 mi.)	V101 / 7	532
Database: AST, Date of Government Version: 07/06/2016				
AFFORDABLE RV	11854 MARIPOSA RD	ESE 0 - 1/8 (0.062 mi.)	AG152 / 10	694
Database: AST, Date of Government Version: 07/06/2016				
US RENTALS	11612 MARIPOSA RD	ESE 0 - 1/8 (0.063 mi.)	AK171 / 10	736
Database: AST, Date of Government Version: 07/06/2016				
JOHNSON RENTALS	11930 MARIPOSA RD	ESE 0 - 1/8 (0.067 mi.)	AL175 / 10	752
Database: AST, Date of Government Version: 07/06/2016				
JOHNSON RENTAL SERVI	11930 MARIPOSA ROAD	ESE 0 - 1/8 (0.067 mi.)	AL179 / 10	769
Database: AST, Date of Government Version: 07/06/2016				

## EXECUTIVE SUMMARY

<u>Site</u>	<u>Address</u>	<u>Direction / Distance</u>	<u>Map ID / Focus Map(s)</u>	<u>Page</u>
<b>VALLEY HI HONDA</b> Database: AST, Date of Government Version: 07/06/2016	<b>15710 VALLEY PARK LN</b>	<b>WNW 0 - 1/8 (0.067 mi.)</b>	<b>AM180 / 7</b>	<b>769</b>
<b>VALLEY HI HONDA</b> Database: AST, Date of Government Version: 07/06/2016	<b>15710 VALLEY PARK LA</b>	<b>WNW 0 - 1/8 (0.067 mi.)</b>	<b>AM182 / 7</b>	<b>777</b>
<b>RANCHO MOTOR CO.</b> Database: AST, Date of Government Version: 07/06/2016	<b>15425 DOS PALMAS RD</b>	<b>WNW 0 - 1/8 (0.091 mi.)</b>	<b>AZ237 / 7</b>	<b>973</b>
<b>RANCHO MOTORS</b> Database: AST, Date of Government Version: 07/06/2016	<b>15425 DOS PALMAS ROA</b>	<b>WNW 0 - 1/8 (0.091 mi.)</b>	<b>AZ238 / 7</b>	<b>974</b>
<b>CALTRANS-CAJON</b> Database: AST, Date of Government Version: 07/06/2016	<b>14757 STATE HIGHWAY</b>	<b>SW 0 - 1/8 (0.101 mi.)</b>	<b>271 / 17</b>	<b>1179</b>
<b>VALLEY HI TOYOTA</b> Database: AST, Date of Government Version: 07/06/2016	<b>14612 VALLEY CENTER</b>	<b>ESE 0 - 1/8 (0.108 mi.)</b>	<b>BO300 / 7</b>	<b>1278</b>
<b>BEST LUBE TRUCK SERV</b> Database: AST, Date of Government Version: 07/06/2016	<b>8853 THREE FLAGS AVE</b>	<b>WNW 0 - 1/8 (0.114 mi.)</b>	<b>BS318 / 12</b>	<b>1600</b>
<b>MISSION FOODS-RANCHO</b> Database: AST, Date of Government Version: 07/06/2016	<b>11559 JERSEY BLVD</b>	<b>N 0 - 1/8 (0.114 mi.)</b>	<b>BT321 / 30</b>	<b>1625</b>
<b>JIFFY LUBE #3090</b> Database: AST, Date of Government Version: 07/06/2016	<b>12589 FOOTHILL BLVD</b>	<b>SE 1/8 - 1/4 (0.135 mi.)</b>	<b>CN407 / 31</b>	<b>1965</b>
<b>JIFFY LUBE #3090</b> Database: AST, Date of Government Version: 07/06/2016	<b>12589 FOOTHILL BLVD</b>	<b>SE 1/8 - 1/4 (0.135 mi.)</b>	<b>CN409 / 31</b>	<b>1978</b>
<b>GREINER PONTIAC</b> Database: AST, Date of Government Version: 07/06/2016	<b>14555 CIVIC DRIVE</b>	<b>WNW 1/8 - 1/4 (0.144 mi.)</b>	<b>CW447 / 7</b>	<b>2156</b>
<b>GREINER BUICK PONTIA</b> Database: AST, Date of Government Version: 07/06/2016	<b>14555 CIVIC DRIVE</b>	<b>WNW 1/8 - 1/4 (0.144 mi.)</b>	<b>CW449 / 7</b>	<b>2158</b>
<b>CALTRANS / CHP - TRA</b> Database: AST, Date of Government Version: 07/06/2016	<b>13892 VICTORIA ST.</b>	<b>SE 1/8 - 1/4 (0.147 mi.)</b>	<b>CY460 / 28</b>	<b>2252</b>
<b>PILOT #381</b> Database: AST, Date of Government Version: 07/06/2016	<b>8701 HIGHWAY 395</b>	<b>WNW 1/8 - 1/4 (0.157 mi.)</b>	<b>DE490 / 12</b>	<b>2390</b>
<b>VICTORVILLE MOTORS</b> Database: AST, Date of Government Version: 07/06/2016	<b>14617 CIVIC DR</b>	<b>WNW 1/8 - 1/4 (0.161 mi.)</b>	<b>DK509 / 7</b>	<b>2484</b>
<b>ZIPPY LUBE-A-TRUCK</b> Database: AST, Date of Government Version: 07/06/2016	<b>8899 THREE FLAGS AVE</b>	<b>WNW 1/8 - 1/4 (0.167 mi.)</b>	<b>DM531 / 12</b>	<b>2539</b>
<b>PARALLEL PRODUCTS OF</b> Database: AST, Date of Government Version: 07/06/2016	<b>12281 ARROW RTE</b>	<b>SE 1/8 - 1/4 (0.179 mi.)</b>	<b>EA582 / 30</b>	<b>2825</b>
<b>OMNI SEALS</b> Database: AST, Date of Government Version: 07/06/2016	<b>11031 JERSEY BLVD ST</b>	<b>N 1/8 - 1/4 (0.194 mi.)</b>	<b>EI622 / 30</b>	<b>3010</b>
<b>WALMART #1922</b> Database: AST, Date of Government Version: 07/06/2016	<b>12549 FOOTHILL BLVD</b>	<b>SE 1/8 - 1/4 (0.203 mi.)</b>	<b>EN652 / 31</b>	<b>3160</b>
<b>WALMART #1922</b> Database: AST, Date of Government Version: 07/06/2016	<b>12549 FOOTHILL BLVD</b>	<b>SE 1/8 - 1/4 (0.203 mi.)</b>	<b>EN654 / 31</b>	<b>3209</b>
<b>STATION #305</b> Database: AST, Date of Government Version: 07/06/2016	<b>8331 CALIENTE</b>	<b>WNW 1/8 - 1/4 (0.221 mi.)</b>	<b>718 / 12</b>	<b>3475</b>



## EXECUTIVE SUMMARY

### *State and tribal voluntary cleanup sites*

CA VCP: Voluntary Cleanup Program Properties

A review of the CA VCP list, as provided by EDR, and dated 04/27/2020 has revealed that there are 2 CA VCP sites within approximately 0.5 miles of the requested target property.

<u>Site</u>	<u>Address</u>	<u>Direction / Distance</u>	<u>Map ID / Focus Map(s)</u>	<u>Page</u>
<b>CMC REBAR ETIWANDA</b> Status: No Further Action Facility Id: 36340066	<b>12451 ARROW RTE</b>	<b>SE 1/4 - 1/2 (0.327 mi.)</b>	<b>FV806 / 30</b>	<b>3874</b>
<b>TAMCO</b> Status: No Further Action Facility Id: 36340064	<b>12459 B ARROW ROUTE</b>	<b>SE 1/4 - 1/2 (0.331 mi.)</b>	<b>FV811 / 30</b>	<b>3911</b>

### ADDITIONAL ENVIRONMENTAL RECORDS

#### *Local Lists of Landfill / Solid Waste Disposal Sites*

CA WMUDS/SWAT: Waste Management Unit Database

A review of the CA WMUDS/SWAT list, as provided by EDR, and dated 04/01/2000 has revealed that there are 4 CA WMUDS/SWAT sites within approximately 0.5 miles of the requested target property.

<u>Site</u>	<u>Address</u>	<u>Direction / Distance</u>	<u>Map ID / Focus Map(s)</u>	<u>Page</u>
<b>SOIL TREATMENT, RANC</b>	<b>12167 ARROW ROUTE</b>	<b>ESE 1/8 - 1/4 (0.219 mi.)</b>	<b>EZ699 / 30</b>	<b>3422</b>
<b>BURRTEC VICTORVILLE</b>	<b>17080 STODDARD WELLS</b>	<b>WNW 1/4 - 1/2 (0.297 mi.)</b>	<b>796 / 5</b>	<b>3788</b>
<b>SOIL TREATMENT, DEVO</b>	<b>2590 GLEN HELEN ROAD</b>	<b>ESE 1/4 - 1/2 (0.349 mi.)</b>	<b>819 / 23</b>	<b>3977</b>
<b>CAL FIRE-DEVORE</b>	<b>18365 CAJON BLVD</b>	<b>E 1/4 - 1/2 (0.353 mi.)</b>	<b>820 / 23</b>	<b>3978</b>

CA SWRCY: Recycler Database

A review of the CA SWRCY list, as provided by EDR, and dated 03/09/2020 has revealed that there are 3 CA SWRCY sites within approximately 0.5 miles of the requested target property.

<u>Site</u>	<u>Address</u>	<u>Direction / Distance</u>	<u>Map ID / Focus Map(s)</u>	<u>Page</u>
<b>M &amp; C RECYCLING CENT</b> Cert Id: RC268404.001	<b>12353 MARIPOSA ROAD</b>	<b>ESE 0 - 1/8 (0.034 mi.)</b>	<b>J50 / 10</b>	<b>265</b>
<b>MCCOY RECYCLING INC</b> Cert Id: RC149796.001	<b>8975 ROCHESTER AVE</b>	<b>S 0 - 1/8 (0.117 mi.)</b>	<b>BZ334 / 30</b>	<b>1707</b>
<b>D STREET RECYCLING</b> Cert Id: RC138829.001	<b>16444 D ST</b>	<b>NW 1/4 - 1/2 (0.359 mi.)</b>	<b>822 / 5</b>	<b>3989</b>

## EXECUTIVE SUMMARY

### OH SWRCY: Recycling Facility Listing

A review of the OH SWRCY list, as provided by EDR, and dated 03/27/2020 has revealed that there is 1 OH SWRCY site within approximately 0.5 miles of the requested target property.

<u>Site</u>	<u>Address</u>	<u>Direction / Distance</u>	<u>Map ID / Focus Map(s)</u>	<u>Page</u>
ALPHEUS	9119 MILLIKEN AVENUE	S 1/4 - 1/2 (0.277 mi.)	794 / 30	3784

### Local Lists of Hazardous waste / Contaminated Sites

#### CA SCH: School Property Evaluation Program

A review of the CA SCH list, as provided by EDR, and dated 04/27/2020 has revealed that there are 4 CA SCH sites within approximately 0.25 miles of the requested target property.

<u>Site</u>	<u>Address</u>	<u>Direction / Distance</u>	<u>Map ID / Focus Map(s)</u>	<u>Page</u>
<b>PROPOSED ELEMENTARY</b> Facility Id: 60000432 Status: No Further Action	<b>LYTLE CREEK ROAD/THR</b>	<b>SE 1/8 - 1/4 (0.132 mi.)</b>	<b>393 / 25</b>	<b>1921</b>
<b>MILLER ELEMENTARY SC</b> Facility Id: 36000015 Status: No Further Action	<b>13051 MILLER AVENUE</b>	<b>SE 1/8 - 1/4 (0.150 mi.)</b>	<b>468 / 28</b>	<b>2282</b>
<b>CJUHSD - ETIWANDA HI</b> Facility Id: 36010049 Status: No Further Action	<b>13500 VICTORIA ST</b>	<b>NW 1/8 - 1/4 (0.203 mi.)</b>	<b>EO657 / 28</b>	<b>3214</b>
<b>DESERT MOUNTAIN COMM</b> Facility Id: 36650016 Status: No Action Required	<b>SYCAMORE STREET/MAPL</b>	<b>ESE 1/8 - 1/4 (0.213 mi.)</b>	<b>689 / 10</b>	<b>3399</b>

#### CA CERS HAZ WASTE: CERS HAZ WASTE

A review of the CA CERS HAZ WASTE list, as provided by EDR, and dated 04/20/2020 has revealed that there are 146 CA CERS HAZ WASTE sites within approximately 0.25 miles of the requested target property.

<u>Site</u>	<u>Address</u>	<u>Direction / Distance</u>	<u>Map ID / Focus Map(s)</u>	<u>Page</u>
<b>INDUSTRIAL FABRICATI</b>	<b>12150 MOJAVE AVE</b>	<b>ESE 0 - 1/8 (0.022 mi.)</b>	<b>22 / 9</b>	<b>132</b>
<b>CALTRANS-VICTORVILLE</b>	<b>13693 MARIPOSA RD</b>	<b>ESE 0 - 1/8 (0.030 mi.)</b>	<b>F33 / 7</b>	<b>182</b>
<b>K-PURE WATERWORKS, I</b>	<b>8910 ROCHESTER AVE</b>	<b>S 0 - 1/8 (0.032 mi.)</b>	<b>G36 / 30</b>	<b>206</b>
<b>DUNN-EDWARDS PAINTS</b>	<b>12475 MARIPOSA RD ST</b>	<b>SE 0 - 1/8 (0.034 mi.)</b>	<b>I44 / 10</b>	<b>219</b>
<b>SOUTHWEST GAS CORPOR</b>	<b>13471 MARIPOSA RD</b>	<b>ESE 0 - 1/8 (0.034 mi.)</b>	<b>K52 / 7</b>	<b>267</b>
<b>AMES CONSTRUCTION, I</b>	<b>16363 S D ST</b>	<b>SSE 0 - 1/8 (0.038 mi.)</b>	<b>L60 / 5</b>	<b>281</b>
<b>99 CENTS ONLY STORES</b>	<b>12480 AMARGOSA RD</b>	<b>WNW 0 - 1/8 (0.038 mi.)</b>	<b>M62 / 10</b>	<b>284</b>
<b>SHERWIN-WILLIAMS #16</b>	<b>12748 AMARGOSA RD ST</b>	<b>WNW 0 - 1/8 (0.038 mi.)</b>	<b>N63 / 10</b>	<b>311</b>
<b>STAPLES STORE 151</b>	<b>11930 AMARGOSA RD ST</b>	<b>WNW 0 - 1/8 (0.039 mi.)</b>	<b>O65 / 10</b>	<b>322</b>
<b>DOLLAR TREE #05764</b>	<b>11930 AMARGOSA RD ST</b>	<b>WNW 0 - 1/8 (0.039 mi.)</b>	<b>O66 / 10</b>	<b>325</b>
<b>MICHAELS STORE #5077</b>	<b>11930 AMARGOSA RD ST</b>	<b>WNW 0 - 1/8 (0.039 mi.)</b>	<b>O69 / 10</b>	<b>342</b>
<b>SEARS #1818/2768</b>	<b>8250 DAY CREEK BLVD</b>	<b>NW 0 - 1/8 (0.041 mi.)</b>	<b>P77 / 30</b>	<b>364</b>
<b>BOBS TRANSMISSION</b>	<b>11500 MARIPOSA RD</b>	<b>ESE 0 - 1/8 (0.044 mi.)</b>	<b>S91 / 10</b>	<b>449</b>
<b>KARUBIAN WHITE OAK</b>	<b>8885 WHITE OAK AVE</b>	<b>N 0 - 1/8 (0.045 mi.)</b>	<b>T95 / 30</b>	<b>473</b>
<b>CHEVRON 207815</b>	<b>3260 WAGON TRAIN RD</b>	<b>NE 0 - 1/8 (0.045 mi.)</b>	<b>U96 / 18</b>	<b>478</b>
<b>VALLEY HI NISSAN</b>	<b>15722 VALLEY PARK LN</b>	<b>WNW 0 - 1/8 (0.047 mi.)</b>	<b>V99 / 7</b>	<b>525</b>

## EXECUTIVE SUMMARY

<u>Site</u>	<u>Address</u>	<u>Direction / Distance</u>	<u>Map ID / Focus Map(s)</u>	<u>Page</u>
DESERT VALLEY TOWING	5900 MARIPOSA RD	ESE 0 - 1/8 (0.057 mi.)	Z128 / 15	585
B&B CYCLES	13815 PARK AVE	WNW 0 - 1/8 (0.057 mi.)	AB132 / 7	596
JARED THE GALLERIA O	12430 FOOTHILL BLVD	NW 0 - 1/8 (0.058 mi.)	AC135 / 30	637
HIGH DESERT GAS 76	16881 STODDARD WELLS	WNW 0 - 1/8 (0.058 mi.)	AD143 / 5	662
VICTORVILLE HARLEY D	14522 VALLEY CENTER	ESE 0 - 1/8 (0.059 mi.)	AF148 / 7	686
AFFORDABLE RV	11854 MARIPOSA RD	ESE 0 - 1/8 (0.062 mi.)	AG156 / 10	699
SOUTHERN CALIFORNIA	11752 MARIPOSA RD	ESE 0 - 1/8 (0.062 mi.)	AH160 / 10	714
RANGE VEHICLE CENTER	11626 MARIPOSA RD	ESE 0 - 1/8 (0.063 mi.)	AI164 / 10	724
US RENTALS	11612 MARIPOSA RD	ESE 0 - 1/8 (0.063 mi.)	AK171 / 10	736
QUINN RENTAL SERVICE	11930 MARIPOSA RD	ESE 0 - 1/8 (0.067 mi.)	AL176 / 10	753
VALLEY HI HONDA	15710 VALLEY PARK LN	WNW 0 - 1/8 (0.067 mi.)	AM180 / 7	769
OFFICEMAX #6521	12628 AMARGOSA RD	WNW 0 - 1/8 (0.068 mi.)	AN186 / 10	785
COSTCO WHOLESALE #10	14555 VALLEY CENTER	ESE 0 - 1/8 (0.071 mi.)	AP192 / 7	841
I15 TRAVEL STOP MOBI	16850 STODDARD WELLS	WNW 0 - 1/8 (0.073 mi.)	W199 / 5	855
SCANDIA MINIATURE GO	12627 MARIPOSA RD	ESE 0 - 1/8 (0.077 mi.)	AQ205 / 10	873
PETSMART #0087	12624 AMARGOSA RD	WNW 0 - 1/8 (0.081 mi.)	AR214 / 10	889
IFCO SYSTEMS, INC.	8950 ROCHESTER AVE S	S 0 - 1/8 (0.086 mi.)	AW227 / 30	919
MONSANTO COMPANY	8865 WHITE OAK AVE	N 0 - 1/8 (0.086 mi.)	AR230 / 30	927
VICTORVILLE CHEVROLE	15425 DOS PALMAS RD	WNW 0 - 1/8 (0.091 mi.)	AZ241 / 7	977
NORDSTROM INC	17335 GLEN HELEN PKW	NW 0 - 1/8 (0.093 mi.)	243 / 25	1067
MOJAVE AUTO SERVICE	15875 MOJAVE DR	WNW 0 - 1/8 (0.097 mi.)	BB248 / 7	1081
SIERRA FONTANA INVES	3892 SIERRA AVE	NW 0 - 1/8 (0.097 mi.)	BC251 / 25	1089
PETE'S ROAD SERVICE	15457 VILLAGE DR	WNW 0 - 1/8 (0.098 mi.)	BD255 / 7	1112
MICHAELS STORES INC	15228 SUMMIT AVE	SE 0 - 1/8 (0.099 mi.)	BF260 / 29	1126
VALERO DEPOT 8	12080 AMARGOSA RD	WNW 0 - 1/8 (0.100 mi.)	BG263 / 10	1144
CALTRANS-CAJON	14757 STATE HIGHWAY	SW 0 - 1/8 (0.101 mi.)	271 / 17	1179
COMMERCIAL ENGINE SE	8205 CALIENTE RD	WNW 0 - 1/8 (0.103 mi.)	BJ273 / 12	1189
H STREET COLLISION C	15059 LA PAZ DR	ESE 0 - 1/8 (0.105 mi.)	BK279 / 7	1199
BED, BATH AND BEYOND	12410 AMARGOSA RD, S	WNW 0 - 1/8 (0.106 mi.)	BL283 / 10	1208
PARTY CITY #1519 VIC	12410 AMARGOSA RD ST	WNW 0 - 1/8 (0.106 mi.)	BL286 / 10	1212
STATER BROS MARKETS	15222 SUMMIT AVE	SE 0 - 1/8 (0.107 mi.)	BM292 / 29	1255
HOBBY LOBBY	12550 AMARGOSA RD ST	NW 0 - 1/8 (0.108 mi.)	BN294 / 10	1264
VALLEY HI TOYOTA	14612 VALLEY CENTER	ESE 0 - 1/8 (0.108 mi.)	BO298 / 7	1271
PRECISION AEROSPACE	11155 JERSEY BLVD ST	N 0 - 1/8 (0.108 mi.)	BP304 / 30	1285
TARGET T2468	12795 MAIN ST	WNW 0 - 1/8 (0.111 mi.)	BQ314 / 12	1478
DAILY PRESS	13891 PARK AVE	WNW 0 - 1/8 (0.113 mi.)	BR316 / 7	1587
IRONMAN RENEWAL DBA	8853 THREE FLAGS AVE	WNW 0 - 1/8 (0.114 mi.)	BS320 / 12	1603
MISSION FOODS-RANCHO	11559 JERSEY BLVD	N 0 - 1/8 (0.114 mi.)	BT321 / 30	1625
CHEVRON 301784	8075 MONET AVE	NW 0 - 1/8 (0.116 mi.)	BV325 / 30	1642
VICTOR VALLEY GAS MA	16088 MOJAVE DR	ESE 0 - 1/8 (0.122 mi.)	CA341 / 7	1717
ARCO #82501	12122 MARIPOSA RD	ESE 0 - 1/8 (0.124 mi.)	BU354 / 10	1760
MACY'S VICTOR VALLEY	14580 BEAR VALLEY RD	WNW 1/8 - 1/4 (0.126 mi.)	369 / 10	1802
TESORO USA 68136	13539 BASELINE AVE	SE 1/8 - 1/4 (0.128 mi.)	CG373 / 28	1807
GURVICTORY ARCO-1	16251 D ST.	NNW 1/8 - 1/4 (0.130 mi.)	CH383 / 5	1878
KOHL'S DEPARTMENT ST	14960 SUMMIT AVE	SE 1/8 - 1/4 (0.131 mi.)	CJ391 / 28	1904
MC DONALDS/CHEVRON	3870 SIERRA AVE	NW 1/8 - 1/4 (0.133 mi.)	CL400 / 25	1933
JIFFY LUBE #3090	12589 FOOTHILL BLVD	SE 1/8 - 1/4 (0.135 mi.)	CN407 / 31	1965
TESORO (SHELL) 68543	13100 MAIN ST	ESE 1/8 - 1/4 (0.135 mi.)	CO414 / 12	1985
HONEYVILLE	11600 DAYTON DR	S 1/8 - 1/4 (0.135 mi.)	CP416 / 30	1998
MARSHALLS 0469	15022 SUMMIT AVE	SE 1/8 - 1/4 (0.138 mi.)	BX422 / 28	2024
MACY'S RANCHO CUCAMO	7855 KEW AVE	NW 1/8 - 1/4 (0.139 mi.)	CS428 / 28	2053
SHELL SERVICE STATIO	3864 SIERRA AVE	NW 1/8 - 1/4 (0.139 mi.)	CT430 / 25	2100
GSE HWY 138	8324 HWY 138	SW 1/8 - 1/4 (0.141 mi.)	CU437 / 17	2124
CALIFORNIA BOX II	8949 TORONTO ST	SSW 1/8 - 1/4 (0.143 mi.)	443 / 30	2145
GREINER BUICK PONTIA	14555 CIVIC DRIVE	WNW 1/8 - 1/4 (0.144 mi.)	CW449 / 7	2158
WATER DEPT/KENWOOD W	17236 CAJON BLVD	SW 1/8 - 1/4 (0.145 mi.)	454 / 22	2223



## EXECUTIVE SUMMARY

<u>Site</u>	<u>Address</u>	<u>Direction / Distance</u>	<u>Map ID / Focus Map(s)</u>	<u>Page</u>
DIRECT TV - LB79B	15372 BONANZA RD	WNW 1/8 - 1/4 (0.146 mi.)	BR456 / 7	2228
DEPARTMENT OF TRANSP	13892 VICTORIA ST	SE 1/8 - 1/4 (0.147 mi.)	CY459 / 28	2240
RAMONA OFFICE BUILDI	15529 RAMONA AVENUE	W 1/8 - 1/4 (0.147 mi.)	CZ462 / 7	2254
VALLEY HI KIA	14644 VALLEY CENTER	ESE 1/8 - 1/4 (0.149 mi.)	DA467 / 7	2277
WALMART #1588	11896 AMARGOSA RD	WNW 1/8 - 1/4 (0.152 mi.)	DB472 / 10	2293
CHEVRON STATION# 207	14796 LA PAZ DR	ESE 1/8 - 1/4 (0.154 mi.)	DC475 / 7	2328
UNIVERSAL COLLISION	15564 VILLAGE DR	WNW 1/8 - 1/4 (0.154 mi.)	CV477 / 4	2336
MOJAVE GAS MART	15322 VILLAGE DR	WNW 1/8 - 1/4 (0.155 mi.)	CM481 / 7	2348
PILOT TRAVEL CENTER	8701 HWY 395	WNW 1/8 - 1/4 (0.157 mi.)	DE488 / 12	2379
A - QUALITY AUTOMOTI	15376 VILLAGE DR	WNW 1/8 - 1/4 (0.160 mi.)	DG498 / 7	2402
EXPO NUMBER 602	12351 MARIPOSA RD	ESE 1/8 - 1/4 (0.160 mi.)	DI504 / 10	2425
BATH & BODY WORKS #2	12799 MAIN ST STE 20	NW 1/8 - 1/4 (0.161 mi.)	DJ506 / 12	2430
VICTORVILLE MOTORS I	14617 CIVIC DR	WNW 1/8 - 1/4 (0.161 mi.)	DK508 / 7	2433
RV SUPPLY CENTER, IN	8893 THREE FLAGS AVE	WNW 1/8 - 1/4 (0.165 mi.)	DM519 / 12	2508
LOUIE'S AUTO BODY LL	15592 VILLAGE DR	WNW 1/8 - 1/4 (0.165 mi.)	521 / 4	2513
CIRCLE K SITE #27060	15825 MOJAVE DR	WNW 1/8 - 1/4 (0.165 mi.)	DN525 / 7	2525
DICK'S SPORTING GOOD	14500 BEAR VALLEY RD	WNW 1/8 - 1/4 (0.166 mi.)	DO526 / 10	2532
ZIPPY LUBE-A-TRUCK	8899 THREE FLAGS AVE	WNW 1/8 - 1/4 (0.167 mi.)	DM532 / 12	2540
LITTLE SISTER'S TRUC	8899 THREE FLAGS AVE	WNW 1/8 - 1/4 (0.167 mi.)	DM535 / 12	2560
LOWE'S 1001	14333 BEAR VALLEY RD	WNW 1/8 - 1/4 (0.170 mi.)	DQ537 / 10	2567
A-1 TRANSMISSION & A	15364 VILLAGE DR	WNW 1/8 - 1/4 (0.171 mi.)	DR540 / 7	2575
CIRCLE K #2211269	14714 BEAR VALLEY RO	ESE 1/8 - 1/4 (0.172 mi.)	DS548 / 10	2599
CVS PHARMACY #17074	15272 SUMMIT AVE STE	SE 1/8 - 1/4 (0.172 mi.)	DT549 / 29	2611
CVS PHARMACY #17074	15272 SUMMIT AVE STE	SE 1/8 - 1/4 (0.172 mi.)	DT550 / 29	2621
CHEVRON STATION NO 2	12659 FOOTHILL BLVD	SE 1/8 - 1/4 (0.173 mi.)	DV557 / 31	2637
ROSS DRESS FOR LESS	12791 MAIN ST	NW 1/8 - 1/4 (0.177 mi.)	DJ562 / 12	2692
BASS PRO SHOPS	7777 VICTORIA GARDEN	NW 1/8 - 1/4 (0.177 mi.)	DW565 / 28	2698
GSE VICTORVILLE #875	15483 PALMDALE RD	WNW 1/8 - 1/4 (0.177 mi.)	DX569 / 7	2723
SOC-CO PLASTIC COATI	11251 JERSEY BLVD	N 1/8 - 1/4 (0.178 mi.)	DY574 / 30	2740
VICTORY CUSTOM PAINT	9029 ROCHESTER AVE	S 1/8 - 1/4 (0.178 mi.)	DZ577 / 30	2802
MARSHALLS 1093	12787 MAIN ST	NW 1/8 - 1/4 (0.178 mi.)	DJ579 / 12	2811
PARALLEL PRODUCTS	12281 ARROW RTE	SE 1/8 - 1/4 (0.179 mi.)	EA583 / 30	2826
ALDI INC DBA ALDI #6	15080 SUMMIT AVE	SE 1/8 - 1/4 (0.179 mi.)	EB588 / 29	2873
RC FIRE PROTN DIST V	11271 JERSEY AVE	N 1/8 - 1/4 (0.181 mi.)	DY593 / 30	2884
OFFICE DEPOT 2399	8160 DAY CREEK BLVD	NW 1/8 - 1/4 (0.192 mi.)	EF615 / 30	2927
1STCERTIFIED VICTORV	14400 7TH ST	ESE 1/8 - 1/4 (0.193 mi.)	EG618 / 7	3004
SMITH INTERNATIONAL	11031 JERSEY BLVD	N 1/8 - 1/4 (0.194 mi.)	EI624 / 30	3011
DOLLAR TREE #01855	14792 LA PAZ DR	ESE 1/8 - 1/4 (0.200 mi.)	EL637 / 7	3055
CHEVRON TRAVEL CENTE	13188 MAIN ST	ESE 1/8 - 1/4 (0.200 mi.)	EM641 / 12	3081
SUNSET FUELS, INC. #	15482 PALMDALE RD	WNW 1/8 - 1/4 (0.201 mi.)	DL645 / 7	3099
VELOCITY TRUCK CENTE	8995 THREE FLAGS AVE	WNW 1/8 - 1/4 (0.201 mi.)	646 / 12	3108
GENERAL LATEX & CHEM	11266 JERSEY BLVD.	N 1/8 - 1/4 (0.203 mi.)	DY647 / 30	3114
WALMART #1922	12549 FOOTHILL BLVD	SE 1/8 - 1/4 (0.203 mi.)	EN652 / 31	3160
ETIWANDA HIGH SCHOOL	13500 VICTORIA AVENU	NW 1/8 - 1/4 (0.203 mi.)	EO658 / 28	3242
SALLY BEAUTY SUPPLY	12717 MAIN ST STE 50	WNW 1/8 - 1/4 (0.204 mi.)	EP659 / 12	3252
AQUAMAR, INC	10888 7TH ST	S 1/8 - 1/4 (0.205 mi.)	EQ664 / 30	3265
BEAR VALLEY FIRESTON	14737 BEAR VALLEY RD	ESE 1/8 - 1/4 (0.208 mi.)	ET672 / 10	3327
TESORO (ARCO) 42213	12750 W MAIN ST	NW 1/8 - 1/4 (0.209 mi.)	EU676 / 12	3361
BANFIELD PET HOSPITA	15042 SUMMIT AVE	SE 1/8 - 1/4 (0.215 mi.)	EV690 / 29	3402
BIG LOTS VICTORVILLE	14790 LA PAZ DR	ESE 1/8 - 1/4 (0.217 mi.)	EL692 / 7	3408
TRAC DIV TANNER CO	12167 ARROW HWY	ESE 1/8 - 1/4 (0.219 mi.)	EZ697 / 30	3414
LENSCRAFTERS #1625	14400 BEAR VALLEY RD	WNW 1/8 - 1/4 (0.220 mi.)	FA701 / 10	3425
DOCTORS FOOT CARE CE	14400 BEAR VALLEY RD	WNW 1/8 - 1/4 (0.220 mi.)	FA703 / 10	3436
ROBERTOS COLLISION	16533 S D ST	SSE 1/8 - 1/4 (0.220 mi.)	FB710 / 5	3449
ARCO 42132	15445 PALMDALE RD	WNW 1/8 - 1/4 (0.220 mi.)	FC713 / 7	3455
VALERO - DEPOT # 5	13187 MAIN ST	ESE 1/8 - 1/4 (0.221 mi.)	EH720 / 12	3482

## EXECUTIVE SUMMARY

<u>Site</u>	<u>Address</u>	<u>Direction / Distance</u>	<u>Map ID / Focus Map(s)</u>	<u>Page</u>
CHEVRON #211869	15160 SUMMIT AVE.	SE 1/8 - 1/4 (0.221 mi.)	FD723 / 29	3499
EVOLUTION FRESH, INC	11655 JERSEY BLVD	N 1/8 - 1/4 (0.221 mi.)	FE725 / 30	3514
AT&T MOBILITY - LYTL	8316 HIGHWAY 138	SW 1/8 - 1/4 (0.222 mi.)	727 / 17	3528
HOLLISTER CO 30261	12580 N MAINSTREET	NW 1/8 - 1/4 (0.223 mi.)	FF728 / 28	3531
FIVE BELOW INC	15258 SUMMIT AVE	SE 1/8 - 1/4 (0.226 mi.)	FG733 / 29	3538
ABERCROMBIE & FITCH	12577 N MAINSTREET	NW 1/8 - 1/4 (0.226 mi.)	FF736 / 28	3545
COLLISION CENTER OF	8689 RED OAK ST	NNW 1/8 - 1/4 (0.227 mi.)	ES738 / 30	3551
AVEDA 755	12519 S MAINSTREET U	NW 1/8 - 1/4 (0.228 mi.)	740 / 27	3567
EVANS ADHESIVE CORPO	8760 WHITE OAK AVE	N 1/8 - 1/4 (0.233 mi.)	FK751 / 30	3596
REI, GENERAL ACCOUNT	12218 FOOTHILL BLVD	NW 1/8 - 1/4 (0.237 mi.)	FL755 / 30	3612
JC PENNEY #217	14370 BEAR VALLEY RD	WNW 1/8 - 1/4 (0.238 mi.)	EX757 / 10	3628
TESORO ARCO 42615 (W	15730 ROY ROGERS DR	WNW 1/8 - 1/4 (0.241 mi.)	FN764 / 7	3654
7-ELEVEN INC #33656	15264 SUMMIT AVE	SE 1/8 - 1/4 (0.241 mi.)	FG766 / 29	3670
AUTOZONE #5636	14403 7TH ST	ESE 1/8 - 1/4 (0.244 mi.)	FP773 / 7	3691
EXPRESS 573	12559 MAIN ST	NW 1/8 - 1/4 (0.244 mi.)	FQ775 / 28	3718
CORONA AUTOMOTIVE RE	16574 S D ST	SSE 1/8 - 1/4 (0.248 mi.)	FB780 / 5	3741
BEST BUY #0105	12260 FOOTHILL BLVD	NW 1/8 - 1/4 (0.248 mi.)	FR782 / 27	3746
AMERICAN EAGLE OUTFI	12550 N MAINSTREET	NW 1/8 - 1/4 (0.250 mi.)	FQ786 / 28	3752

### Local Lists of Registered Storage Tanks

#### CA SWEEPS UST: SWEEPS UST Listing

A review of the CA SWEEPS UST list, as provided by EDR, and dated 06/01/1994 has revealed that there are 50 CA SWEEPS UST sites within approximately 0.25 miles of the requested target property.

<u>Site</u>	<u>Address</u>	<u>Direction / Distance</u>	<u>Map ID / Focus Map(s)</u>	<u>Page</u>
RENTAL FACILITY Comp Number: 443343	16363 D STREET	SSE 0 - 1/8 (0.016 mi.)	18 / 5	121
VICTORVILLE MTC STAT Status: A Tank Status: A Comp Number: 44745	13693 MARIPOSA RD	ESE 0 - 1/8 (0.030 mi.)	F27 / 7	143
THE 6M EGG RANCH Status: A Tank Status: A Comp Number: 8640	4850 LYTLE CREEK RD	NW 0 - 1/8 (0.033 mi.)	H40 / 25	214
SEARS ROEBUCK AND CO Comp Number: 6830	13695 MARIPOSA RD	ESE 0 - 1/8 (0.033 mi.)	F42 / 7	217
SOUTHWEST GAS CORPOR Comp Number: 66663	13471 MARIPOSA RD	ESE 0 - 1/8 (0.034 mi.)	K52 / 7	267
AG MATHEWS RANCH Status: A Tank Status: A Comp Number: 262	17010 MATHEWS RANCH	NE 0 - 1/8 (0.039 mi.)	71 / 22	346
VIANA TOOL & MACHINE Status: A Tank Status: A Comp Number: 33082	8909 ROCHESTER AVE	SSE 0 - 1/8 (0.042 mi.)	Q79 / 30	434
CHEVRON STATION	6000 MARIPOSA RD	SE 0 - 1/8 (0.042 mi.)	R81 / 15	438

## EXECUTIVE SUMMARY

Status: A Tank Status: A Comp Number: 9223				
<b>ADVANCE DISPOSAL CO</b>	<b>11500 MARIPOSA</b>	<b>ESE 0 - 1/8 (0.044 mi.)</b>	<b>S93 / 10</b>	<b>470</b>
Status: A Tank Status: A Comp Number: 11500				
<b>HOD-HOD TEXACO</b>	<b>16828 STODDARD WELLS</b>	<b>WNW 0 - 1/8 (0.050 mi.)</b>	<b>W109 / 5</b>	<b>556</b>
Status: A Tank Status: A Comp Number: 222233				
<b>GRACE EQUIPMENT CO</b>	<b>14268 VALLEY CENTER</b>	<b>ESE 0 - 1/8 (0.050 mi.)</b>	<b>X111 / 7</b>	<b>558</b>
Comp Number: 42496				
<b>ANWAR SELIM</b>	<b>16881 STODDARD WELLS</b>	<b>WNW 0 - 1/8 (0.058 mi.)</b>	<b>AD142 / 5</b>	<b>659</b>
Status: A Comp Number: 62525				
<b>VICTORVILLE SHADY OA</b>	<b>16530 STODDARD WELLS</b>	<b>SE 0 - 1/8 (0.058 mi.)</b>	<b>AE144 / 5</b>	<b>677</b>
Comp Number: 12533				
<b>AFFORDABLE RV</b>	<b>11854 MARIPOSA RD</b>	<b>ESE 0 - 1/8 (0.062 mi.)</b>	<b>AG156 / 10</b>	<b>699</b>
Status: A Tank Status: A Comp Number: 47747				
<b>MOBIL OIL</b>	<b>16850 STODDARD WELLS</b>	<b>WNW 0 - 1/8 (0.073 mi.)</b>	<b>W196 / 5</b>	<b>851</b>
Status: A Tank Status: A Comp Number: 39220				
<b>SUMMIT INN TEXACO</b>	<b>6010 MARIPOSA RD 15</b>	<b>SE 0 - 1/8 (0.076 mi.)</b>	<b>203 / 15</b>	<b>871</b>
Status: A Tank Status: A Comp Number: 9222				
<b>SCANDIA MINIATURE GO</b>	<b>12627 MARIPOSA RD</b>	<b>ESE 0 - 1/8 (0.077 mi.)</b>	<b>AQ205 / 10</b>	<b>873</b>
Status: A Tank Status: A Comp Number: 33333				
<b>VICTORVILLE PARKS DE</b>	<b>15745 LORENE DR</b>	<b>ESE 0 - 1/8 (0.080 mi.)</b>	<b>210 / 7</b>	<b>885</b>
Comp Number: 5677				
<b>MOJAVE AUTO SERVICE</b>	<b>15875 MOJAVE DR</b>	<b>WNW 0 - 1/8 (0.097 mi.)</b>	<b>BB248 / 7</b>	<b>1081</b>
Status: A Tank Status: A Comp Number: 40720				
<b>PAUL FRIEDMAN</b>	<b>11155 JERSEY BLVD</b>	<b>N 0 - 1/8 (0.108 mi.)</b>	<b>BP302 / 30</b>	<b>1279</b>
Status: A Tank Status: A Comp Number: 10186				
<b>DAILY PRESS</b>	<b>13891 PARK AVE</b>	<b>WNW 0 - 1/8 (0.113 mi.)</b>	<b>BR316 / 7</b>	<b>1587</b>
Comp Number: 607				
<b>UNOCAL SERVICE STATI</b>	<b>16088 MOJAVE DR</b>	<b>ESE 0 - 1/8 (0.122 mi.)</b>	<b>CA343 / 7</b>	<b>1742</b>
Status: A Tank Status: A Comp Number: 19983				
<b>LEE'S WAY TRUCKING</b>	<b>9000 PITTSBURGH</b>	<b>S 0 - 1/8 (0.124 mi.)</b>	<b>349 / 30</b>	<b>1750</b>



## EXECUTIVE SUMMARY

Status: A Tank Status: A Comp Number: 14783				
<b>ARCO #204</b>	<b>12122 MARIPOSA RD</b>	<b>ESE 0 - 1/8 (0.124 mi.)</b>	<b>BU353 / 10</b>	<b>1753</b>
Status: A Tank Status: A Comp Number: 26508				
<b>VICTORVILLE SHERIFF</b>	<b>14455 CIVIC</b>	<b>WNW 0 - 1/8 (0.125 mi.)</b>	<b>CC359 / 7</b>	<b>1781</b>
Status: A Tank Status: A Comp Number: 8724				
<b>VICTORVILLE COUNTY C</b>	<b>14455 CIVIC DR</b>	<b>WNW 0 - 1/8 (0.125 mi.)</b>	<b>CC361 / 7</b>	<b>1790</b>
Status: A Tank Status: A Comp Number: 15790				
<b>SHELL SERVICE STATIO</b>	<b>13105 W MAIN ST</b>	<b>ESE 0 - 1/8 (0.125 mi.)</b>	<b>GD363 / 12</b>	<b>1792</b>
Status: A Tank Status: A Comp Number: 13956				
<b>ARCO AM/ PM NO. 1908</b>	<b>16251 D STEET</b>	<b>NNW 1/8 - 1/4 (0.130 mi.)</b>	<b>CH378 / 5</b>	<b>1845</b>
Status: A Tank Status: A Comp Number: 26655				
<b>CHEVRON STATION #834</b>	<b>15321 VILLAGE DR</b>	<b>WNW 1/8 - 1/4 (0.134 mi.)</b>	<b>CM404 / 7</b>	<b>1958</b>
Status: A Tank Status: A Comp Number: 61914				
<b>7-ELEVEN FOOD STORES</b>	<b>14665 BEAR VALLEY RD</b>	<b>ESE 1/8 - 1/4 (0.138 mi.)</b>	<b>CQ423 / 10</b>	<b>2027</b>
Status: A Tank Status: A Comp Number: 3456				
<b>FAMILY AUTO IMP</b>	<b>15529 RAMONA</b>	<b>W 1/8 - 1/4 (0.147 mi.)</b>	<b>CZ464 / 7</b>	<b>2264</b>
Status: A Tank Status: A Comp Number: 444444				
<b>MOBIL STATION #1194</b>	<b>15332 VILLAGE DR</b>	<b>WNW 1/8 - 1/4 (0.158 mi.)</b>	<b>CM491 / 7</b>	<b>2394</b>
Status: A Tank Status: A Comp Number: 17795				
<b>U-HAUL OF VICTORVILL</b>	<b>15811 LORENE DR</b>	<b>ESE 1/8 - 1/4 (0.160 mi.)</b>	<b>DH502 / 7</b>	<b>2419</b>
Status: A Tank Status: A Comp Number: 19774				
<b>EXXON SERVICE STATIO</b>	<b>14213 SEVENTH ST</b>	<b>E 1/8 - 1/4 (0.163 mi.)</b>	<b>CK513 / 7</b>	<b>2490</b>
Status: A Tank Status: A Comp Number: 24042				
<b>DAVID HOD-HOD</b>	<b>16916 STODDARD WELLS</b>	<b>WNW 1/8 - 1/4 (0.171 mi.)</b>	<b>539 / 5</b>	<b>2574</b>
Comp Number: 87				
<b>RANCHO MOTOR COMPANY</b>	<b>14364 SEVENTH ST</b>	<b>ESE 1/8 - 1/4 (0.174 mi.)</b>	<b>559 / 7</b>	<b>2689</b>

## EXECUTIVE SUMMARY

Comp Number: 9518				
<b>TOM BOWEN SHELL</b>	<b>15483 PALMDALE RD</b>	<b>WNW 1/8 - 1/4 (0.177 mi.)</b>	<b>DX566 / 7</b>	<b>2719</b>
Status: A				
Tank Status: A				
Comp Number: 666666				
<b>SOC-CO PLASTIC COATI</b>	<b>11251 JERSEY BLVD</b>	<b>N 1/8 - 1/4 (0.178 mi.)</b>	<b>DY574 / 30</b>	<b>2740</b>
Status: A				
Tank Status: A				
Comp Number: 64523				
<b>PARALLEL PRODUCTS</b>	<b>12281 ARROW RR</b>	<b>SE 1/8 - 1/4 (0.179 mi.)</b>	<b>EA580 / 30</b>	<b>2824</b>
Status: A				
Tank Status: A				
Comp Number: 19723				
<b>SHELL OIL CO</b>	<b>14717 BEAR VALLEY RD</b>	<b>ESE 1/8 - 1/4 (0.179 mi.)</b>	<b>DS589 / 10</b>	<b>2879</b>
Status: A				
Tank Status: A				
Comp Number: 14270				
<b>VICTORVILLE-BARSTOW</b>	<b>14328 SEVENTH ST</b>	<b>ESE 1/8 - 1/4 (0.181 mi.)</b>	<b>DP595 / 7</b>	<b>2889</b>
Comp Number: 1151				
<b>U HAUL CENTER OF VV</b>	<b>14330 SEVENTH ST</b>	<b>ESE 1/8 - 1/4 (0.183 mi.)</b>	<b>DP601 / 7</b>	<b>2906</b>
Status: A				
Tank Status: A				
Comp Number: 67307				
<b>SUNSET FUELS, INC. #</b>	<b>15482 PALMDALE RD</b>	<b>WNW 1/8 - 1/4 (0.201 mi.)</b>	<b>DL645 / 7</b>	<b>3099</b>
Status: A				
Tank Status: A				
Comp Number: 51450				
<b>BUSHEL BASKET MARKET</b>	<b>14766 BEAR VALLEY RD</b>	<b>ESE 1/8 - 1/4 (0.203 mi.)</b>	<b>DS649 / 10</b>	<b>3155</b>
Comp Number: 32054				
<b>KLONDIKE CORPORATION</b>	<b>10888 7TH ST</b>	<b>S 1/8 - 1/4 (0.205 mi.)</b>	<b>EQ662 / 30</b>	<b>3263</b>
Comp Number: 9078				
<b>PACIFIC WESTERN DOOR</b>	<b>10912 JERSEY BLVD</b>	<b>N 1/8 - 1/4 (0.211 mi.)</b>	<b>EE681 / 30</b>	<b>3378</b>
Status: A				
Tank Status: A				
Comp Number: 9070				
<b>TRAC DIV TANNER CO</b>	<b>12167 ARROW HWY</b>	<b>ESE 1/8 - 1/4 (0.219 mi.)</b>	<b>EZ697 / 30</b>	<b>3414</b>
Status: A				
Tank Status: A				
Comp Number: 64219				
<b>THRIFTY OIL STN. #33</b>	<b>15445 PALMDALE RD</b>	<b>WNW 1/8 - 1/4 (0.220 mi.)</b>	<b>FC716 / 7</b>	<b>3472</b>
Status: A				
Tank Status: A				
Comp Number: 2159				
<b>A &amp; L BUILDERS SUPPL</b>	<b>16300 D ST</b>	<b>SSE 1/8 - 1/4 (0.230 mi.)</b>	<b>FB744 / 5</b>	<b>3585</b>
Comp Number: 66190				
<b>SUNSHINE RESTNT/COLL</b>	<b>14767 BEAR VALLEY RD</b>	<b>ESE 1/8 - 1/4 (0.231 mi.)</b>	<b>FJ749 / 10</b>	<b>3590</b>
Comp Number: 11328				

## EXECUTIVE SUMMARY

CA HIST UST: Hazardous Substance Storage Container Database

A review of the CA HIST UST list, as provided by EDR, and dated 10/15/1990 has revealed that there are 61 CA HIST UST sites within approximately 0.25 miles of the requested target property.

<u>Site</u>	<u>Address</u>	<u>Direction / Distance</u>	<u>Map ID / Focus Map(s)</u>	<u>Page</u>
VIANA TOOL AND MACHI	11881 EIGHTH STREET	S 0 - 1/8 (0.019 mi.)	E20 / 30	130
TANNER COMPANY TPAC Facility Id: 00000068860	12167 ARROW HWY	SE 0 - 1/8 (0.029 mi.)	25 / 30	142
VICTORVILLE MAINTENA	13693 MARIPOSA ROAD	ESE 0 - 1/8 (0.030 mi.)	F28 / 7	144
VICTORVILLE MAINTENA Facility Id: 00000044745	13693 MARIPOSA RD	ESE 0 - 1/8 (0.030 mi.)	F29 / 7	173
THE 6M EGG RANCH Facility Id: 00000008640	4850 LYTLE CREEK RD	NW 0 - 1/8 (0.033 mi.)	H41 / 25	216
SEARS ROEBUCK AND CO	13695 MARIPOSA RD	ESE 0 - 1/8 (0.033 mi.)	F42 / 7	217
SEARS ROEBUCK AND CO Facility Id: 00000006830	13695 MARIPOSA RD	ESE 0 - 1/8 (0.033 mi.)	F43 / 7	219
SOUTHWEST GAS CORPOR	13471 MARIPOSA RD	ESE 0 - 1/8 (0.034 mi.)	K52 / 7	267
SOUTHWEST GAS CORPOR Facility Id: 00000066663	13471 MARIPOSA RD	ESE 0 - 1/8 (0.034 mi.)	K54 / 7	274
VIANA TOOL & MACHINE Facility Id: 00000033082	8909 ROCHESTER AVE	SSE 0 - 1/8 (0.042 mi.)	Q79 / 30	434
CHEVRON STATION PALMDALE Facility Id: 00000058972	6000 MARIPOSA RD 15483 PALMDALE/J-15	SE 0 - 1/8 (0.042 mi.) WNW 0 - 1/8 (0.048 mi.)	R81 / 15 105 / 7	438 552
EXXON SERVICE STATIO Facility Id: 00000024017	16828 STODDARD WELLS	WNW 0 - 1/8 (0.050 mi.)	W107 / 5	555
SUMMIT INN TEXACO 93863 Facility Id: 00000062525	6010 MARIPOSA RD 16881 STODDARD WELLS	SE 0 - 1/8 (0.054 mi.) WNW 0 - 1/8 (0.058 mi.)	Y114 / 15 AD140 / 5	564 657
VICTORVILLE KOA CAMP Facility Id: 00000012533	16530 STODDARD WELLS	SE 0 - 1/8 (0.058 mi.)	AE146 / 5	685
MESA TRANSMISSION Facility Id: 00000047747	11854 MARIPOSA RD	ESE 0 - 1/8 (0.062 mi.)	AG157 / 10	708
GEORGE APELIAN ANWAR AMIN SELIM Facility Id: 00000039220	11854 MARIPOSA RD 16850 STODDARD WELLS	ESE 0 - 1/8 (0.062 mi.) WNW 0 - 1/8 (0.073 mi.)	AG158 / 10 W197 / 5	711 854
MOJAVE MINI MRT Facility Id: 00000040720	15875 MOJAVE DR	WNW 0 - 1/8 (0.097 mi.)	BB249 / 7	1088
PAUL FRIEDMAN Facility Id: 00000010186	11155 JERSEY BLVD	N 0 - 1/8 (0.108 mi.)	BP302 / 30	1279
VICTOR VALLEY DAILY Facility Id: 00000066404	13891 PARK AVE	WNW 0 - 1/8 (0.113 mi.)	BR315 / 7	1483
DAILY PRESS	13891 PARK AVE	WNW 0 - 1/8 (0.113 mi.)	BR316 / 7	1587
VICTOR VALLEY GAS MA	16088 MOJAVE DR	ESE 0 - 1/8 (0.122 mi.)	CA341 / 7	1717
UNION OIL SERVICE ST Facility Id: 00000019983	16088 MOJAVE DR	ESE 0 - 1/8 (0.122 mi.)	CA342 / 7	1740
STATION #5596 Facility Id: 00000043757	16088 MOJAVE DR	ESE 0 - 1/8 (0.122 mi.)	CA345 / 7	1745
PRESTIGE STATIONS IN	12122 MARIPOSA RD	ESE 0 - 1/8 (0.124 mi.)	BU351 / 10	1751

## EXECUTIVE SUMMARY

Facility Id: 00000026508 VICTORVILLE SHERIFF Facility Id: 00000008724	14455 CIVIC DR	WNW 0 - 1/8 (0.125 mi.)	CC358 / 7	1780
VICTORVILLE SHERIFF JAMES * : GEORGE Facility Id: 00000013956	14455 CIVIC 13105 MAIN ST	WNW 0 - 1/8 (0.125 mi.) ESE 0 - 1/8 (0.125 mi.)	CG359 / 7 CD362 / 12	1781 1791
JAMES * ; GEORGE MOHAMMAD ABDIZADEH MOHAMMAD ABDIZADEH Facility Id: 00000026655	13105 W MAIN STREET 16251 D ST 16251 N D ST	ESE 0 - 1/8 (0.125 mi.) NNW 1/8 - 1/4 (0.130 mi.) NNW 1/8 - 1/4 (0.130 mi.)	CD367 / 12 CH376 / 5 CH377 / 5	1800 1843 1844
7-ELEVEN STORE 2131/ Facility Id: 00000064638	SWC BEAR VALLEY RD	ESE 1/8 - 1/4 (0.133 mi.)	BU397 / 10	1928
90834 Facility Id: 00000061914	15321 VILLAGE DR	WNW 1/8 - 1/4 (0.134 mi.)	CM402 / 7	1957
VICTORVILLE COUNTY C Facility Id: 00000015790	14955 CIVIC DRIVE	W 1/8 - 1/4 (0.137 mi.)	418 / 7	2017
COMMERCIAL CARRIERS Facility Id: 00000066995	10807 JERSEY BLVD	NW 1/8 - 1/4 (0.144 mi.)	CX451 / 30	2218
MOBIL STATION 1194 Facility Id: 00000017795	15332 VILLAGE DR	WNW 1/8 - 1/4 (0.158 mi.)	CM492 / 7	2396
VICTORVILLE MOVING A Facility Id: 00000019774	15811 LORENE DR	ESE 1/8 - 1/4 (0.160 mi.)	DH501 / 7	2418
U-HAUL OF VICTORVILL GREENTREE EXXON Facility Id: 00000051406	15811 LORENE DR 14213 7TH ST	ESE 1/8 - 1/4 (0.160 mi.) E 1/8 - 1/4 (0.163 mi.)	DH502 / 7 CK511 / 7	2419 2488
EXXON SERVICE STATIO Facility Id: 00000024042	14213 7TH ST	E 1/8 - 1/4 (0.163 mi.)	CK512 / 7	2489
EXXON SERVICE STATIO WK EQUIPMENT CO Facility Id: 00000042496	14213 SEVENTH ST 14268 OUTER 7TH	E 1/8 - 1/4 (0.163 mi.) ESE 1/8 - 1/4 (0.166 mi.)	CK513 / 7 DP529 / 7	2490 2537
SOCCO PLASTIC COATIN Facility Id: 00000064523	11251 JERSEY BLVD	N 1/8 - 1/4 (0.178 mi.)	DY573 / 30	2738
SOG-CO PLASTIC COATI DBA BROOKSIDE VINEYA Facility Id: 00000019723	11251 JERSEY BLVD 12281 ARROW RTE	N 1/8 - 1/4 (0.178 mi.) SE 1/8 - 1/4 (0.179 mi.)	DY574 / 30 EA581 / 30	2740 2825
PARALLEL PRODUCTS VICTORVILLE-BARSTOW Facility Id: 00000001151	12281 ARROW ROUTE 14328 7TH ST	SE 1/8 - 1/4 (0.179 mi.) ESE 1/8 - 1/4 (0.181 mi.)	EA585 / 30 DP594 / 7	2861 2888
VICTORVILLE MOTORS I VICTORVILLE MOTORS I Facility Id: 00000067307	14330 7TH ST 14330 7TH ST	ESE 1/8 - 1/4 (0.183 mi.) ESE 1/8 - 1/4 (0.183 mi.)	DP598 / 7 DP599 / 7	2895 2904
SUNSET FUELS, INC. # Facility Id: 00000051450	15482 PALMDALE RD	WNW 1/8 - 1/4 (0.201 mi.)	DL643 / 7	3097
DENNIS T. NELSON Facility Id: 00000039441	15482 PALMDALE RD	WNW 1/8 - 1/4 (0.201 mi.)	DL644 / 7	3098
SUNSET FUELS, INC. # GENERAL LATEX & CHEM Facility Id: 00000002943	15482 PALMDALE RD 11266 JERSEY BLVD.	WNW 1/8 - 1/4 (0.201 mi.) N 1/8 - 1/4 (0.203 mi.)	DL645 / 7 DY647 / 30	3099 3114
BUSHEL BASKET MARKET	14766 BEAR VALLEY RD	ESE 1/8 - 1/4 (0.203 mi.)	DS649 / 10	3155



## EXECUTIVE SUMMARY

<u>Site</u>	<u>Address</u>	<u>Direction / Distance</u>	<u>Map ID / Focus Map(s)</u>	<u>Page</u>
BUSHEL BASKET MARKET Facility Id: 00000032054	14766 BEAR VALLEY RD	ESE 1/8 - 1/4 (0.203 mi.)	DS650 / 10	3157
KLONDIKE PACIFIC COR Facility Id: 00000067333	10888 7TH STREET	S 1/8 - 1/4 (0.205 mi.)	EQ661 / 30	3262
TRAC DIV TANNER CO Facility Id: 00000064219	12167 ARROW HWY	ESE 1/8 - 1/4 (0.219 mi.)	EZ697 / 30	3414
THRIFTY OIL #331	15445 PALMDALE RD	WNW 1/8 - 1/4 (0.220 mi.)	FC715 / 7	3467
THRIFTY OIL STN. #33 Facility Id: 00000002159	15445 PALMDALE RD	WNW 1/8 - 1/4 (0.220 mi.)	FC717 / 7	3474

### CA FID UST: Facility Inventory Database

A review of the CA FID UST list, as provided by EDR, and dated 10/31/1994 has revealed that there are 46 CA FID UST sites within approximately 0.25 miles of the requested target property.

<u>Site</u>	<u>Address</u>	<u>Direction / Distance</u>	<u>Map ID / Focus Map(s)</u>	<u>Page</u>
VICTORVILLE MTC STAT Facility Id: 36004169 Status: A	13693 MARIPOSA RD	ESE 0 - 1/8 (0.030 mi.)	F27 / 7	143
THE 6M EGG RANCH Facility Id: 36008449 Status: A	4850 LYTLE CREEK RD	NW 0 - 1/8 (0.033 mi.)	H40 / 25	214
SEARS ROEBUCK AND CO Facility Id: 36006408 Status: I	13695 MARIPOSA RD	ESE 0 - 1/8 (0.033 mi.)	F42 / 7	217
SOUTHWEST GAS CORPOR Facility Id: 36002444 Status: I	13471 MARIPOSA RD	ESE 0 - 1/8 (0.034 mi.)	K52 / 7	267
AG MATHEWS RANCH Facility Id: 36008269 Status: A	17010 MATHEWS RANCH	NE 0 - 1/8 (0.039 mi.)	71 / 22	346
VIANA TOOL & MACHINE Facility Id: 36008901 Status: A	8909 ROCHESTER AVE	SSE 0 - 1/8 (0.042 mi.)	Q79 / 30	434
CHEVRON STATION Facility Id: 36001456 Status: A	6000 MARIPOSA RD	SE 0 - 1/8 (0.042 mi.)	R81 / 15	438
ADVANCE DISPOSAL CO Facility Id: 36009318 Status: A	11500 MARIPOSA	ESE 0 - 1/8 (0.044 mi.)	S93 / 10	470
HOD-HOD TEXACO Facility Id: 36009309 Status: A	16828 STODDARD WELLS	WNW 0 - 1/8 (0.050 mi.)	W109 / 5	556
GRACE EQUIPMENT CO Facility Id: 36001906 Status: I	14268 VALLEY CENTER	ESE 0 - 1/8 (0.050 mi.)	X111 / 7	558
SUMMIT INN TEXACO	6010 MARIPOSA RD	SE 0 - 1/8 (0.054 mi.)	Y114 / 15	564

## EXECUTIVE SUMMARY

Facility Id: 36007659 Status: A				
<b>ANWAR SELIM</b> Facility Id: 36000112 Status: A	16881 STODDARD WELLS	WNW 0 - 1/8 (0.058 mi.)	AD142 / 5	659
<b>VICTORVILLE SHADY OA</b> Facility Id: 36000116 Status: I	16530 STODDARD WELLS	SE 0 - 1/8 (0.058 mi.)	AE144 / 5	677
<b>AFFORDABLE RV</b> Facility Id: 36001894 Status: A	11854 MARIPOSA RD	ESE 0 - 1/8 (0.062 mi.)	AG156 / 10	699
<b>MOBIL OIL</b> Facility Id: 36000621 Status: A	16850 STODDARD WELLS	WNW 0 - 1/8 (0.073 mi.)	W196 / 5	851
<b>SCANDIA MINIATURE GO</b> Facility Id: 36005453 Status: A	12627 MARIPOSA RD	ESE 0 - 1/8 (0.077 mi.)	AQ205 / 10	873
<b>VICTORVILLE PARKS DE</b> Facility Id: 36008237 Status: I	15745 LORENE DR	ESE 0 - 1/8 (0.080 mi.)	210 / 7	885
<b>MOJAVE AUTO SERVICE</b> Facility Id: 36006128 Status: A	15875 MOJAVE DR	WNW 0 - 1/8 (0.097 mi.)	BB248 / 7	1081
<b>DAILY PRESS</b> Facility Id: 36000012 Status: I	13891 PARK AVE	WNW 0 - 1/8 (0.113 mi.)	BR316 / 7	1587
<b>UNOCAL SERVICE STATI</b> Facility Id: 36000188 Status: A	16088 MOJAVE DR	ESE 0 - 1/8 (0.122 mi.)	CA343 / 7	1742
<b>LEE'S WAY TRUCKING</b> Facility Id: 36008689 Status: A	9000 PITTSBURGH	S 0 - 1/8 (0.124 mi.)	349 / 30	1750
<b>PRESTIGE STATIONS #5</b> Facility Id: 36000102 Status: A	12122 MARIPOSA RD	ESE 0 - 1/8 (0.124 mi.)	BU357 / 10	1780
<b>VICTORVILLE SHERIFF</b> Facility Id: 36009298 Status: A	14455 CIVIC	WNW 0 - 1/8 (0.125 mi.)	CG359 / 7	1781
<b>JAMES * ; GEORGE</b> Facility Id: 36001496 Status: A	13105 W MAIN STREET	ESE 0 - 1/8 (0.125 mi.)	CD367 / 12	1800
<b>ARCO AM/ PM NO. 1908</b> Facility Id: 36001239 Status: A	16251 D STEET	NNW 1/8 - 1/4 (0.130 mi.)	CH378 / 5	1845
<b>CHEVRON STATION #834</b> Facility Id: 36000105 Status: A	15321 VILLAGE DR	WNW 1/8 - 1/4 (0.134 mi.)	CM404 / 7	1958
<b>7-ELEVEN FOOD STORES</b> Facility Id: 36002832	14665 BEAR VALLEY RD	ESE 1/8 - 1/4 (0.138 mi.)	CQ423 / 10	2027

## EXECUTIVE SUMMARY

Status: A				
<b>FAMILY AUTO IMP</b>	<b>15529 RAMONA</b>	<b>W 1/8 - 1/4 (0.147 mi.)</b>	<b>CZ464 / 7</b>	<b>2264</b>
Facility Id: 36000438				
Status: A				
<b>MOBIL STATION #1194</b>	<b>15332 VILLAGE DR</b>	<b>WNW 1/8 - 1/4 (0.158 mi.)</b>	<b>CM491 / 7</b>	<b>2394</b>
Facility Id: 36009302				
Status: A				
<b>U-HAUL OF VICTORVILL</b>	<b>15811 LORENE DR</b>	<b>ESE 1/8 - 1/4 (0.160 mi.)</b>	<b>DH502 / 7</b>	<b>2419</b>
Facility Id: 36003086				
Status: A				
<b>EXXON SERVICE STATIO</b>	<b>14213 SEVENTH ST</b>	<b>E 1/8 - 1/4 (0.163 mi.)</b>	<b>CK513 / 7</b>	<b>2490</b>
Facility Id: 36000204				
Status: A				
<b>DAVID HOD-HOD</b>	<b>16916 STODDARD WELLS</b>	<b>WNW 1/8 - 1/4 (0.171 mi.)</b>	<b>539 / 5</b>	<b>2574</b>
Facility Id: 36008234				
Status: I				
<b>RANCHO MOTOR COMPANY</b>	<b>14364 SEVENTH ST</b>	<b>ESE 1/8 - 1/4 (0.174 mi.)</b>	<b>559 / 7</b>	<b>2689</b>
Facility Id: 36008239				
Status: I				
<b>TOM BOWEN SHELL</b>	<b>15483 PALMDALE RD</b>	<b>WNW 1/8 - 1/4 (0.177 mi.)</b>	<b>DX566 / 7</b>	<b>2719</b>
Facility Id: 36002844				
Status: A				
<b>SOC-CO PLASTIC COATI</b>	<b>11251 JERSEY BLVD</b>	<b>N 1/8 - 1/4 (0.178 mi.)</b>	<b>DY574 / 30</b>	<b>2740</b>
Facility Id: 36003610				
Status: A				
<b>PARALLEL PRODUCTS</b>	<b>12281 ARROW RR</b>	<b>SE 1/8 - 1/4 (0.179 mi.)</b>	<b>EA580 / 30</b>	<b>2824</b>
Facility Id: 36008762				
Status: A				
<b>SHELL OIL CO</b>	<b>14717 BEAR VALLEY RD</b>	<b>ESE 1/8 - 1/4 (0.179 mi.)</b>	<b>DS589 / 10</b>	<b>2879</b>
Facility Id: 36000582				
Status: A				
<b>VICTORVILLE-BARSTOW</b>	<b>14328 SEVENTH ST</b>	<b>ESE 1/8 - 1/4 (0.181 mi.)</b>	<b>DP595 / 7</b>	<b>2889</b>
Facility Id: 36000111				
Status: I				
<b>U HAUL CENTER OF VV</b>	<b>14330 SEVENTH ST</b>	<b>ESE 1/8 - 1/4 (0.183 mi.)</b>	<b>DP601 / 7</b>	<b>2906</b>
Facility Id: 36002133				
Status: A				
<b>SUNSET FUELS, INC. #</b>	<b>15482 PALMDALE RD</b>	<b>WNW 1/8 - 1/4 (0.201 mi.)</b>	<b>DL645 / 7</b>	<b>3099</b>
Facility Id: 36000471				
Status: A				
<b>BUSHEL BASKET MARKET</b>	<b>14766 BEAR VALLEY RD</b>	<b>ESE 1/8 - 1/4 (0.203 mi.)</b>	<b>DS649 / 10</b>	<b>3155</b>
Facility Id: 36000855				
Status: I				
<b>PACIFIC WESTERN DOOR</b>	<b>10912 JERSEY BLVD</b>	<b>N 1/8 - 1/4 (0.211 mi.)</b>	<b>EE681 / 30</b>	<b>3378</b>
Facility Id: 36005858				
Status: A				
<b>THRIFTY OIL STN. #33</b>	<b>15445 PALMDALE RD</b>	<b>WNW 1/8 - 1/4 (0.220 mi.)</b>	<b>FC716 / 7</b>	<b>3472</b>
Facility Id: 36000122				
Status: A				
<b>KLONDIKE CORPORATION</b>	<b>10888 007TH ST</b>	<b>SSW 1/8 - 1/4 (0.226 mi.)</b>	<b>FH734 / 30</b>	<b>3543</b>

## EXECUTIVE SUMMARY

Facility Id: 36009269

Status: A

**A & L BUILDERS SUPPL**                      **16300 D ST**                      **SSE 1/8 - 1/4 (0.230 mi.)**    **FB744 / 5**                      **3585**

Facility Id: 36000530

Status: I

**SUNSHINE RESTNT/COLL**                      **14767 BEAR VALLEY RD**                      **ESE 1/8 - 1/4 (0.231 mi.)**    **FJ749 / 10**                      **3590**

Facility Id: 36001031

Status: I

### CA CERS TANKS: California Environmental Reporting System (CERS) Tanks

A review of the CA CERS TANKS list, as provided by EDR, and dated 04/20/2020 has revealed that there are 57 CA CERS TANKS sites within approximately 0.25 miles of the requested target property.

<u>Site</u>	<u>Address</u>	<u>Direction / Distance</u>	<u>Map ID / Focus Map(s)</u>	<u>Page</u>
INDUSTRIAL FABRICATI	12150 MOJAVE AVE	ESE 0 - 1/8 (0.022 mi.)	22 / 9	132
CALTRANS-VICTORVILLE	13693 MARIPOSA RD	ESE 0 - 1/8 (0.030 mi.)	F33 / 7	182
AMES CONSTRUCTION, I	16363 S D ST	SSE 0 - 1/8 (0.038 mi.)	L60 / 5	281
SEARS #1818/2768	8250 DAY CREEK BLVD	NW 0 - 1/8 (0.041 mi.)	P77 / 30	364
CHEVRON 207815	3260 WAGON TRAIN RD	NE 0 - 1/8 (0.045 mi.)	U96 / 18	478
VALLEY HI NISSAN	15722 VALLEY PARK LN	WNW 0 - 1/8 (0.047 mi.)	V99 / 7	525
HIGH DESERT GAS 76	16881 STODDARD WELLS	WNW 0 - 1/8 (0.058 mi.)	AD143 / 5	662
US RENTALS	11612 MARIPOSA RD	ESE 0 - 1/8 (0.063 mi.)	AK171 / 10	736
QUINN RENTAL SERVICE	11930 MARIPOSA RD	ESE 0 - 1/8 (0.067 mi.)	AL176 / 10	753
VALLEY HI HONDA	15710 VALLEY PARK LN	WNW 0 - 1/8 (0.067 mi.)	AM180 / 7	769
COSTCO WHOLESALE #10	14555 VALLEY CENTER	ESE 0 - 1/8 (0.071 mi.)	AP192 / 7	841
I15 TRAVEL STOP MOBI	16850 STODDARD WELLS	WNW 0 - 1/8 (0.073 mi.)	W199 / 5	855
RC FIRE PROTN DIST #	11297 JERSEY AVE	N 0 - 1/8 (0.085 mi.)	AU221 / 30	908
VICTORVILLE CHEVROLE	15425 DOS PALMAS RD	WNW 0 - 1/8 (0.091 mi.)	AZ241 / 7	977
SIERRA FONTANA INVES	3892 SIERRA AVE	NW 0 - 1/8 (0.097 mi.)	BC251 / 25	1089
VALERO DEPOT 8	12080 AMARGOSA RD	WNW 0 - 1/8 (0.100 mi.)	BG263 / 10	1144
CALTRANS-CAJON	14757 STATE HIGHWAY	SW 0 - 1/8 (0.101 mi.)	271 / 17	1179
VALLEY HI TOYOTA	14612 VALLEY CENTER	ESE 0 - 1/8 (0.108 mi.)	BO298 / 7	1271
CVWD - RESERVOIR 1C	7420 EAST AVE	SE 0 - 1/8 (0.109 mi.)	307 / 28	1460
IRONMAN RENEWAL DBA	8853 THREE FLAGS AVE	WNW 0 - 1/8 (0.114 mi.)	BS320 / 12	1603
MISSION FOODS-RANCHO	11559 JERSEY BLVD	N 0 - 1/8 (0.114 mi.)	BT321 / 30	1625
CHEVRON 301784	8075 MONET AVE	NW 0 - 1/8 (0.116 mi.)	BV325 / 30	1642
VICTOR VALLEY GAS MA	16088 MOJAVE DR	ESE 0 - 1/8 (0.122 mi.)	CA341 / 7	1717
ARCO #82501	12122 MARIPOSA RD	ESE 0 - 1/8 (0.124 mi.)	BU354 / 10	1760
TESORO USA 68136	13539 BASELINE AVE	SE 1/8 - 1/4 (0.128 mi.)	CG373 / 28	1807
GURVICTORY ARCO-1	16251 D ST.	NNW 1/8 - 1/4 (0.130 mi.)	CH383 / 5	1878
MC DONALDS/CHEVRON	3870 SIERRA AVE	NW 1/8 - 1/4 (0.133 mi.)	CL400 / 25	1933
JIFFY LUBE #3090	12589 FOOTHILL BLVD	SE 1/8 - 1/4 (0.135 mi.)	CN407 / 31	1965
TESORO (SHELL) 68543	13100 MAIN ST	ESE 1/8 - 1/4 (0.135 mi.)	CO414 / 12	1985
SHELL SERVICE STATIO	3864 SIERRA AVE	NW 1/8 - 1/4 (0.139 mi.)	CT430 / 25	2100
GSE HWY 138	8324 HWY 138	SW 1/8 - 1/4 (0.141 mi.)	CU437 / 17	2124
GREINER BUICK PONTIA	14555 CIVIC DRIVE	WNW 1/8 - 1/4 (0.144 mi.)	CW449 / 7	2158
DEPARTMENT OF TRANSP	13892 VICTORIA ST	SE 1/8 - 1/4 (0.147 mi.)	CY459 / 28	2240
WALMART #1588	11896 AMARGOSA RD	WNW 1/8 - 1/4 (0.152 mi.)	DB472 / 10	2293
CHEVRON STATION# 207	14796 LA PAZ DR	ESE 1/8 - 1/4 (0.154 mi.)	DC475 / 7	2328
MOJAVE GAS MART	15322 VILLAGE DR	WNW 1/8 - 1/4 (0.155 mi.)	GM481 / 7	2348
PILOT TRAVEL CENTER	8701 HWY 395	WNW 1/8 - 1/4 (0.157 mi.)	DE488 / 12	2379
VICTORVILLE MOTORS I	14617 CIVIC DR	WNW 1/8 - 1/4 (0.161 mi.)	DK508 / 7	2433
CIRCLE K SITE #27060	15825 MOJAVE DR	WNW 1/8 - 1/4 (0.165 mi.)	DN525 / 7	2525
ZIPPY LUBE-A-TRUCK	8899 THREE FLAGS AVE	WNW 1/8 - 1/4 (0.167 mi.)	DM532 / 12	2540



## EXECUTIVE SUMMARY

<u>Site</u>	<u>Address</u>	<u>Direction / Distance</u>	<u>Map ID / Focus Map(s)</u>	<u>Page</u>
LOWE'S 1001	14333 BEAR VALLEY RD	WNW 1/8 - 1/4 (0.170 mi.)	DQ537 / 10	2567
CIRCLE K #2211269	14714 BEAR VALLEY RO	ESE 1/8 - 1/4 (0.172 mi.)	DS548 / 10	2599
CHEVRON STATION NO 2	12659 FOOTHILL BLVD	SE 1/8 - 1/4 (0.173 mi.)	DV557 / 31	2637
GSE VICTORVILLE #875	15483 PALMDALE RD	WNW 1/8 - 1/4 (0.177 mi.)	DX569 / 7	2723
RC FIRE PROTN DIST T	11285 JERSEY BLVD	N 1/8 - 1/4 (0.180 mi.)	DY592 / 30	2882
RC FIRE PROTN DIST V	11271 JERSEY AVE	N 1/8 - 1/4 (0.181 mi.)	DY593 / 30	2884
SMITH INTERNATIONAL	11031 JERSEY BLVD	N 1/8 - 1/4 (0.194 mi.)	EI624 / 30	3011
CHEVRON TRAVEL CENTE	13188 MAIN ST	ESE 1/8 - 1/4 (0.200 mi.)	EM641 / 12	3081
SUNSET FUELS, INC. #	15482 PALMDALE RD	WNW 1/8 - 1/4 (0.201 mi.)	DL645 / 7	3099
WALMART #1922	12549 FOOTHILL BLVD	SE 1/8 - 1/4 (0.203 mi.)	EN652 / 31	3160
TESORO (ARCO) 42213	12750 W MAIN ST	NW 1/8 - 1/4 (0.209 mi.)	EU676 / 12	3361
ARCO 42132	15445 PALMDALE RD	WNW 1/8 - 1/4 (0.220 mi.)	FC713 / 7	3455
STATION #305	8331 CALIENTE	WNW 1/8 - 1/4 (0.221 mi.)	718 / 12	3475
VALERO - DEPOT # 5	13187 MAIN ST	ESE 1/8 - 1/4 (0.221 mi.)	EH720 / 12	3482
CHEVRON #211869	15160 SUMMIT AVE.	SE 1/8 - 1/4 (0.221 mi.)	FD723 / 29	3499
TESORO ARCO 42615 (W	15730 ROY ROGERS DR	WNW 1/8 - 1/4 (0.241 mi.)	FN764 / 7	3654
7-ELEVEN INC #33656	15264 SUMMIT AVE	SE 1/8 - 1/4 (0.241 mi.)	FG766 / 29	3670

### Other Ascertainable Records

RCRA NonGen / NLR: RCRA - Non Generators / No Longer Regulated

A review of the RCRA NonGen / NLR list, as provided by EDR, and dated 03/23/2020 has revealed that there are 204 RCRA NonGen / NLR sites within approximately 0.25 miles of the requested target property.

<u>Site</u>	<u>Address</u>	<u>Direction / Distance</u>	<u>Map ID / Focus Map(s)</u>	<u>Page</u>
K O B INC DBA WEST E EPA ID: CAL000105369	11839 8TH ST	S 0 - 1/8 (0.016 mi.)	E19 / 30	129
CALTRANS VICTORVILLE EPA ID: CAD982417883	13693 MARIPOSA RD	ESE 0 - 1/8 (0.030 mi.)	F30 / 7	174
K-PURE WATERWORKS IN EPA ID: CAL000379706	8910 ROCHESTER AVE	S 0 - 1/8 (0.032 mi.)	G37 / 30	209
KVAC ENVIRONMENTAL S EPA ID: CAR000163097	8615 PECAN AVE	S 0 - 1/8 (0.032 mi.)	G38 / 30	210
DUNN EDWARDS PAINTS EPA ID: CAL000388493	12475 MARIPOSA RD ST	SE 0 - 1/8 (0.034 mi.)	I45 / 10	222
STAPLES THE OFFICE S EPA ID: CAL000390853	12353 MARIPOSA RD ST	ESE 0 - 1/8 (0.034 mi.)	J51 / 10	266
SOUTHWEST GAS CORPOR EPA ID: CAL000348936	13471 MARIPOSA RD	ESE 0 - 1/8 (0.034 mi.)	K53 / 7	273
SAN JOAQUIN VALLEY C EPA ID: CAL000348201	9331 MARIPOSA RD	ESE 0 - 1/8 (0.037 mi.)	56 / 12	278
AMES CONSTRUCTION, I EPA ID: CAL000418620	16363 S D ST	SSE 0 - 1/8 (0.038 mi.)	L59 / 5	280
99 CENTS ONLY STORES EPA ID: CAL000369822	12480 AMARGOSA RD	WNW 0 - 1/8 (0.038 mi.)	M61 / 10	283
SHERWIN WILLIAMS #16	12748 AMARGOSA RD ST	WNW 0 - 1/8 (0.038 mi.)	N64 / 10	321



## EXECUTIVE SUMMARY

EPA ID:: CAL000396210					
STAPLES THE OFFICE S EPA ID:: CAL000447450	11930 AMARGOSA RD ST	WNW 0 - 1/8 (0.039 mi.)	O67 / 10		339
MICHAELS STORE #5077 EPA ID:: CAL000413391	11930 AMARGOSA RD ST	WNW 0 - 1/8 (0.039 mi.)	O68 / 10		340
DOLLAR TREE #05764 EPA ID:: CAL000411045	11930 AMARGOSA RD ST	WNW 0 - 1/8 (0.039 mi.)	O70 / 10		345
INDUSTRIAL THREADED EPA ID:: CAL000355575	12027 ARROW RTE	WNW 0 - 1/8 (0.040 mi.)	74 / 30		348
SEARS #1818/2768 EPA ID:: CAL000288346	8250 DAY CREEK BLVD	NW 0 - 1/8 (0.041 mi.)	P75 / 30		349
SONORA INDUSTRIES EPA ID:: CAL000434881	8909 ROCHESTER AVE	SSE 0 - 1/8 (0.042 mi.)	Q80 / 30		437
TEXACO SERVICE STATI EPA ID:: CAR000110536	6000 MARIPOSA RD UNI	SE 0 - 1/8 (0.042 mi.)	R83 / 15		443
OAK HILLS MARKET INC EPA ID:: CAL000378005	6000 MARIPOSA RD	SE 0 - 1/8 (0.042 mi.)	R85 / 15		445
SOUTHERN CALIFORNIA EPA ID:: CAC003040103	12287 MARIPOSA RD	ESE 0 - 1/8 (0.042 mi.)	88 / 10		447
SUPER COLLISION CENT EPA ID:: CAL000440183	11500 MARIPOSA RD	ESE 0 - 1/8 (0.044 mi.)	S92 / 10		469
J & E MACHINE TECH I EPA ID:: CAL000436191	8885 WHITE OAK AVE S	N 0 - 1/8 (0.045 mi.)	T94 / 30		472
HARRY BOON RESIDENCE EPA ID:: CAP000145961	12025 JERSEY CT	WNW 0 - 1/8 (0.046 mi.)	97 / 30		523
RECON DYNAMICS VALLE EPA ID:: CAL000315434	15722 VALLEY PARK LN	WNW 0 - 1/8 (0.047 mi.)	V100 / 7		531
APPLE VALLEY GUN CLU EPA ID:: CAC003042080	16699 STODDARD WELLS	ESE 0 - 1/8 (0.047 mi.)	103 / 5		551
PLANNED PARENTHOOD O EPA ID:: CAL000430197	15403 PARK AVE E	WNW 0 - 1/8 (0.050 mi.)	106 / 7		553
DSW DISTRIBUTION CEN EPA ID:: CAC003037439	8858 ROCHESTER AVE	N 0 - 1/8 (0.055 mi.)	AA119 / 30		574
DSW DISTRIBUTION EPA ID:: CAC002964464	8858 ROCHESTER AVENU	N 0 - 1/8 (0.055 mi.)	AA121 / 30		577
DSW DISTRIBUTION CEN EPA ID:: CAC003016306	8858 ROCHESTER AVE.	N 0 - 1/8 (0.055 mi.)	AA122 / 30		578
DSW DISTRIBUTION CEN EPA ID:: CAC003049791	8858 ROCHESTER AVE.	N 0 - 1/8 (0.055 mi.)	AA124 / 30		579
LITHONIA HI TEK POLE EPA ID:: CAD982407785	8886 VINCENT AVE	N 0 - 1/8 (0.056 mi.)	T127 / 30		584
AT&T MOBILITY EPA ID:: CAL000423182	5900 MARIPOSA RD	ESE 0 - 1/8 (0.057 mi.)	Z129 / 15		593
B & B CYCLES EPA ID:: CAL000025743	13815 PARK AVE	WNW 0 - 1/8 (0.057 mi.)	AB133 / 7		634
JARED THE GALLERIA O	12430 FOOTHILL BLVD	NW 0 - 1/8 (0.058 mi.)	AC136 / 30		651

## EXECUTIVE SUMMARY

EPA ID:: CAL000371918 VICTORVILLE HARLEY D EPA ID:: CAL000250646	14522 VALLEY CENTER	ESE 0 - 1/8 (0.059 mi.)	AF149 / 7	690
<i>HUGHES MISSILE SYSTE</i> EPA ID:: CAD982523003	<i>8924 MILLIKEN AVE</i>	<i>S 0 - 1/8 (0.060 mi.)</i>	<i>150 / 30</i>	<i>692</i>
CALIFORNIA BOX CO 2 EPA ID:: CAL000274589	8949 TORONTO AVE	S 0 - 1/8 (0.061 mi.)	151 / 30	693
AFFORDABLE RV HIGH D EPA ID:: CAL000386127	11854 MARIPOSA RD	ESE 0 - 1/8 (0.062 mi.)	AG154 / 10	698
SOUTHERN CALIFORNIA EPA ID:: CAL000290740	11752 MARIPOSA RD	ESE 0 - 1/8 (0.062 mi.)	AH161 / 10	721
SPRAY DOCTOR EPA ID:: CAL000284752	11768 MARIPOSA RD	ESE 0 - 1/8 (0.062 mi.)	AH163 / 10	723
RANGE VEHICLE CENTER EPA ID:: CAL000234717	11626 MARIPOSA RD	ESE 0 - 1/8 (0.063 mi.)	AI165 / 10	732
UNITED RENTALS INC # EPA ID:: CAL000209685	11612 MARIPOSA AVE	ESE 0 - 1/8 (0.063 mi.)	AK170 / 10	735
JOHNSON RENTAL SERVI EPA ID:: CAL000224667	11930 MARIPOSA RD	ESE 0 - 1/8 (0.067 mi.)	AL177 / 10	766
QUINN RENTAL EPA ID:: CAL000429168	11930 MARIPOSA RD	ESE 0 - 1/8 (0.067 mi.)	AL178 / 10	767
DAV INC DBA VALLEY H EPA ID:: CAL000313333	15710 VALLEY PARK LN	WNW 0 - 1/8 (0.067 mi.)	AM183 / 7	778
OFFICE MAX 6521 EPA ID:: CAL000392935	12628 AMARGOSA RD	WNW 0 - 1/8 (0.068 mi.)	AN185 / 10	784
DESERT HAVEN VICTORY EPA ID:: CAC003016011	16959 STODDARD WELLS	WNW 0 - 1/8 (0.069 mi.)	187 / 5	788
NEW CINGULAR WIRELES EPA ID:: CAL000435880	1659 CAJON BLVD	W 0 - 1/8 (0.070 mi.)	AO189 / 20	789
I-5 TRAVEL STOP EPA ID:: CAL000448070	16850 STODDARD WELLS	WNW 0 - 1/8 (0.073 mi.)	W195 / 5	850
SCANDIA MINITURE GOL EPA ID:: CAL000023332	12627 MARIPOSA	ESE 0 - 1/8 (0.077 mi.)	AQ206 / 10	879
EVERIDGE INC EPA ID:: CAL000430292	8886 WHITE OAK AVE	N 0 - 1/8 (0.077 mi.)	AR207 / 30	880
PETSMART #0087 EPA ID:: CAL000401569	12624 AMARGOSA RD	WNW 0 - 1/8 (0.081 mi.)	AS211 / 10	886
MEDICAL MANAGEMENT I EPA ID:: CAL000409946	12624B AMARGOSA RD	WNW 0 - 1/8 (0.081 mi.)	AS213 / 10	888
STAWMIT COMPANIES LL EPA ID:: CAL000401334	14850 LA PAZ PL	ESE 0 - 1/8 (0.082 mi.)	AT217 / 7	902
DYNAMIC AUTO IMAGES EPA ID:: CAL000432090	14850 LA PAZ PL	ESE 0 - 1/8 (0.082 mi.)	AT219 / 7	904
RANCHO CUCAMONGA FIR EPA ID:: CAL000092425	11297 JERSEY BLVD	N 0 - 1/8 (0.085 mi.)	AU222 / 30	911
CHARLENE WESTBERG	14998 JORDAN PL	WNW 0 - 1/8 (0.085 mi.)	AV223 / 7	912

## EXECUTIVE SUMMARY

EPA ID:: CAC003029640				
WESTBERG, CHARLENE EPA ID:: CAC003046053	14998 JORDAN PL	WNW 0 - 1/8 (0.085 mi.)	AV224 / 7	913
MTNA INC EPA ID:: CAL000417284	8950 ROCHESTER AVE S	S 0 - 1/8 (0.086 mi.)	AW226 / 30	917
MANFREDI MOTOR TRANS EPA ID:: CAR000144527	8865 WHITE OAK AVE	N 0 - 1/8 (0.086 mi.)	AR228 / 30	924
KAG SPECIALTY PRODUC EPA ID:: CAL000452193	8865 WHITE OAK AVE	N 0 - 1/8 (0.086 mi.)	AR229 / 30	925
ULTA BEAUTY 158 EPA ID:: CAL000388852	7905 KEW AVE	NW 0 - 1/8 (0.087 mi.)	AX231 / 28	935
TOYS R US #5619 EPA ID:: CAL000412356	12450 AMARGOSA RD	WNW 0 - 1/8 (0.090 mi.)	AY236 / 10	972
SOARES AUTOMOTIVE IN EPA ID:: CAL000444829	15425 DOS PALMAS RD	WNW 0 - 1/8 (0.091 mi.)	AZ240 / 7	976
SHELL SERVICE STATIO EPA ID:: CAR000120592	14213 S 7TH	E 0 - 1/8 (0.096 mi.)	BA246 / 7	1079
ARCO AM PM #81806 EPA ID:: CAL000290268	3892 SIERRA AVE	NW 0 - 1/8 (0.097 mi.)	BC252 / 25	1110
PETE'S ROAD SERVICE EPA ID:: CAL000422173	15457 VILLAGE DR	WNW 0 - 1/8 (0.098 mi.)	BD254 / 7	1111
MRE MANAGEMENT GROUP EPA ID:: CAL000445274	12011 MARIPOSA RD	ESE 0 - 1/8 (0.099 mi.)	BE258 / 10	1122
MICHAELS STORES INC EPA ID:: CAL000371423	15228 SUMMIT AVE	SE 0 - 1/8 (0.099 mi.)	BF262 / 29	1143
VALERO DEPOT 8 EPA ID:: CAL000386778	12080 AMARGOSA RD	WNW 0 - 1/8 (0.100 mi.)	BG265 / 10	1164
PACER TECHNOLOGY EPA ID:: CAL000404604	11201 JERSEY BLVD	N 0 - 1/8 (0.100 mi.)	BH268 / 30	1167
COMMERCIAL ENGINE SE EPA ID:: CAL000274889	8205 CALIENTE RD	WNW 0 - 1/8 (0.103 mi.)	BJ274 / 12	1193
<b>DUANE PARTIDA</b> EPA ID:: CAR000093740	<b>5673 GRAND PRIX CT</b>	<b>NW 0 - 1/8 (0.105 mi.)</b>	<b>275 / 28</b>	<b>1194</b>
H STREET COLLISION C EPA ID:: CAL000274775	15059 LA PAZ DR	ESE 0 - 1/8 (0.105 mi.)	BK278 / 7	1198
SERVICE KING COLLISI EPA ID:: CAL000426940	15059 LA PAZ DR	ESE 0 - 1/8 (0.105 mi.)	BK280 / 7	1201
BED BATH & BEYOND #1 EPA ID:: CAL000362385	12410 AMARGOSA RD ST	WNW 0 - 1/8 (0.106 mi.)	BL284 / 10	1210
PARTY CITY CORPORATI EPA ID:: CAL000417887	12410 AMARGOSA RD	WNW 0 - 1/8 (0.106 mi.)	BL285 / 10	1211
BASF @ CROWN TONKA EPA ID:: CAC003027784	8876 WHITE OAK AVE	N 0 - 1/8 (0.106 mi.)	AR287 / 30	1215
HOBBY LOBBY STORES I EPA ID:: CAL000416440	12550 AMARGOSA RD ST	NW 0 - 1/8 (0.108 mi.)	BN293 / 10	1262
PARTY CITY CORP DBA	12550 AMARGOSA RD.,	NW 0 - 1/8 (0.108 mi.)	BN295 / 10	1268

## EXECUTIVE SUMMARY

EPA ID:: CAC002979633				
PARTY CITY CORP DBA EPA ID:: CAC003031508	12550 AMARGOSA RD, S	NW 0 - 1/8 (0.108 mi.)	BN296 / 10	1269
RECON DYNAMICS-VALLE EPA ID:: CAL000306802	14612 VALLEY CENTER	ESE 0 - 1/8 (0.108 mi.)	BO297 / 7	1270
VALLEY HI TOYOTA-HON EPA ID:: CAL000205767	14612 VALLEY CENTER	ESE 0 - 1/8 (0.108 mi.)	BO299 / 7	1276
MONET DENTAL GROUP EPA ID:: CAL000417293	12455 VICTORIA GARDE	NW 0 - 1/8 (0.109 mi.)	308 / 27	1464
TARGET EPA ID:: CAC003038838	12795 MAIN ST	WNW 0 - 1/8 (0.111 mi.)	BQ311 / 12	1467
BEST LUBE TRUCK SERV EPA ID:: CAL000372624	8853 THREE FLAGS AVE	WNW 0 - 1/8 (0.114 mi.)	BS317 / 12	1599
MISSION FOODS RANCHO EPA ID:: CAL000160430	11559 JERSEY BLVD	N 0 - 1/8 (0.114 mi.)	BT322 / 30	1638
HIGH DESERT SMILES EPA ID:: CAL000429589	12821 MAIN ST STE 15	NW 0 - 1/8 (0.116 mi.)	BW328 / 12	1701
MY KIDS DENTIST AND EPA ID:: CAL000367039	12821 MAIN ST STE 12	NW 0 - 1/8 (0.116 mi.)	BW329 / 12	1702
SAMPERIO TURBO REBUI EPA ID:: CAL000446343	15420 TAMARACK DR ST	WNW 0 - 1/8 (0.117 mi.)	330 / 7	1703
MARSHALLS 0469 EPA ID:: CAL000401866	15022 SUMMIT AVE	SE 0 - 1/8 (0.117 mi.)	BX331 / 28	1704
BIONEWE WEST COAST CO EPA ID:: CAC003044997	8866 WHITE OAK AVE	N 0 - 1/8 (0.117 mi.)	BY332 / 30	1705
MORENO, YSIDRO EPA ID:: CAC002969887	16269 AVALON AVENUE	ESE 0 - 1/8 (0.121 mi.)	338 / 5	1711
MATTHEW VENTURE I IN EPA ID:: CAL000413693	16088 MOJAVE DR	ESE 0 - 1/8 (0.122 mi.)	CA340 / 7	1715
ARCO #82501 EPA ID:: CAL000345282	12122 MARIPOSA RD	ESE 0 - 1/8 (0.124 mi.)	BU356 / 10	1778
<i>SHELL SERVICE STATIO</i> EPA ID:: CAR000112003	<i>13105 W MAIN ST</i>	<i>ESE 0 - 1/8 (0.125 mi.)</i>	<i>CD363 / 12</i>	<i>1792</i>
H & A TRANSMISSIONS EPA ID:: CAL000319569	8727 ROCHESTER AVE	WNW 1/8 - 1/4 (0.125 mi.)	CE368 / 30	1801
THH CONSTRUCTION EPA ID:: CAC003042852	8784 ROCHESTER AVE	N 1/8 - 1/4 (0.128 mi.)	CF372 / 30	1806
<i>ARCO FACILITY NO 019</i> EPA ID:: CAR000117721	<i>16251 D ST</i>	<i>NNW 1/8 - 1/4 (0.130 mi.)</i>	<i>CH380 / 5</i>	<i>1859</i>
VICTORVILLE ARCO EPA ID:: CAL000398023	16251 D STREET	NNW 1/8 - 1/4 (0.130 mi.)	CH384 / 5	1894
PETSMART #1162 EPA ID:: CAL000401543	15042 SUMMIT AVE	SE 1/8 - 1/4 (0.131 mi.)	BX387 / 28	1899
MEDICAL MANAGEMENT I EPA ID:: CAL000284388	15042 SUMMIT AVE	SE 1/8 - 1/4 (0.131 mi.)	BX388 / 28	1900
KOHL'S DEPARTMENT ST	14960 SUMMIT AVE	SE 1/8 - 1/4 (0.131 mi.)	CJ390 / 28	1903



## EXECUTIVE SUMMARY

EPA ID:: CAL000356134 CHEVRON 210137 EPA ID:: CAL000406368	3870 SIERRA AVE	NW 1/8 - 1/4 (0.133 mi.)	CL399 / 25	1932
TEAM CAR CARE WEST L EPA ID:: CAL000438437	12589 FOOTHILL BLVD	SE 1/8 - 1/4 (0.135 mi.)	CN406 / 31	1964
JIFFY LUBE #3090 EPA ID:: CAL000424604	12589 FOOTHILL BLVD	SE 1/8 - 1/4 (0.135 mi.)	CN408 / 31	1977
TESORO SHELL 68543 EPA ID:: CAL000321840	13100 MAIN ST	ESE 1/8 - 1/4 (0.135 mi.)	CO411 / 12	1982
HONEYVILLE INC EPA ID:: CAL000234964	11600 DAYTON DR	S 1/8 - 1/4 (0.135 mi.)	CP415 / 30	1997
HI DESERT AUTO INC D EPA ID:: CAL000356978	14673 CIVIC DR	WNW 1/8 - 1/4 (0.139 mi.)	CR425 / 7	2031
MACY'S RANCHO CUCAMO EPA ID:: CAL000298775	7855 KEW AVE	NW 1/8 - 1/4 (0.139 mi.)	CS427 / 28	2052
<b>SHELL SERVICE STATIO</b> EPA ID:: CAR000123745	<b>3864 SIERRA AVE</b>	<b>NW 1/8 - 1/4 (0.139 mi.)</b>	<b>CT430 / 25</b>	<b>2100</b>
TESORO SHELL 68534 EPA ID:: CAL000321865	3864 SIERRA AVE	NW 1/8 - 1/4 (0.139 mi.)	CT431 / 25	2117
PETROLINK HWY 138 IN EPA ID:: CAL000343669	8324 US HIGHWAY 138	SW 1/8 - 1/4 (0.141 mi.)	CU434 / 17	2120
GSE HWY 2705700 EPA ID:: CAL000422832	8324 HWY 138	SW 1/8 - 1/4 (0.141 mi.)	CU436 / 17	2123
SERRANOS TIRE & AUTO EPA ID:: CAL000448111	15544 VILLAGE DR	WNW 1/8 - 1/4 (0.143 mi.)	CV445 / 4	2154
SOARES ACQUISITIONS EPA ID:: CAL000450306	14555 CIVIC DR	WNW 1/8 - 1/4 (0.144 mi.)	CW448 / 7	2157
DP JERSEY, LLC EPA ID:: CAC003043456	10807 JERSEY BLVD	NW 1/8 - 1/4 (0.144 mi.)	CX453 / 30	2222
DIRECTV, LLC EPA ID:: CAL000415459	15372 BONANZA RD	WNW 1/8 - 1/4 (0.146 mi.)	BR457 / 7	2237
INNOVATIVE DISPLAY W EPA ID:: CAL000440572	8825 BOSTON PL	N 1/8 - 1/4 (0.147 mi.)	458 / 30	2239
DEPARTMENT OF TRANSP EPA ID:: CAL000367817	13892 VICTORIA ST	SE 1/8 - 1/4 (0.147 mi.)	CY461 / 28	2252
SAFARI AUTO CORP DBA EPA ID:: CAL000397070	15529 RAMONA AVE	W 1/8 - 1/4 (0.147 mi.)	CZ465 / 7	2275
HIGH DESERT AUTO INC EPA ID:: CAL000434248	14644 VALLEY CENTER	ESE 1/8 - 1/4 (0.149 mi.)	DA466 / 7	2276
UNIVERSAL COLLISION EPA ID:: CAL000336393	15564 VILLAGE DR	WNW 1/8 - 1/4 (0.154 mi.)	CV476 / 4	2335
DOOLYS STATIONS INC EPA ID:: CAL000436344	15322 VILLAGE DR	WNW 1/8 - 1/4 (0.155 mi.)	CM482 / 7	2365
TRACKER MARINE BOAT EPA ID:: CAL000328610	8998 HYSSOP DR	SE 1/8 - 1/4 (0.157 mi.)	DD486 / 30	2377
PILOT TRAVEL CENTER	8701 HIGHWAY 395	WNW 1/8 - 1/4 (0.157 mi.)	DE487 / 12	2378

## EXECUTIVE SUMMARY

EPA ID:: CAL000257499				
BENENO TRUCKING EPA ID:: CAR000254615	4295 LYTLE CREEK RD	NW 1/8 - 1/4 (0.158 mi.)	DF493 / 25	2397
A-QUALITY AUTO EPA ID:: CAL000331728	15376 VILLAGE DR	WNW 1/8 - 1/4 (0.160 mi.)	DG499 / 7	2415
VALLARTA FOOD ENTERP EPA ID:: CAL000362582	12351 MARIPOSA RD	ESE 1/8 - 1/4 (0.160 mi.)	DI503 / 10	2423
BATH & BODY WORKS #2 EPA ID:: CAL000450503	12799 MAIN ST STE 20	NW 1/8 - 1/4 (0.161 mi.)	DJ505 / 12	2428
BRIDGEWATER EQUIPMEN EPA ID:: CAL000240346	1459 NEVIN RD	NE 1/8 - 1/4 (0.161 mi.)	507 / 23	2432
HOLIDAY INN EPA ID:: CAC003043788	15494 PALMDALE RD	WNW 1/8 - 1/4 (0.165 mi.)	DL517 / 7	2505
RV SUPPY CENTER INC EPA ID:: CAL000307361	8893 THREE FLAGS AVE	WNW 1/8 - 1/4 (0.165 mi.)	DM520 / 12	2512
MARCO SALVATIERRA EPA ID:: CAC003055268	16141 PAMELA STREET	ESE 1/8 - 1/4 (0.165 mi.)	522 / 7	2522
CIRCLE K 2706066 EPA ID:: CAL000442904	15825 MOJAVE DR	WNW 1/8 - 1/4 (0.165 mi.)	DN523 / 7	2523
DICKS SPORTING GOODS EPA ID:: CAL000396223	14500 BEAR VALLEY RD	WNW 1/8 - 1/4 (0.166 mi.)	DO527 / 10	2535
JC PENNEY STORE #224 EPA ID:: CAL000322673	14500 BEAR VALLEY RD	WNW 1/8 - 1/4 (0.166 mi.)	DO528 / 10	2536
ANELLE MANAGEMENT SE EPA ID:: CAL000416670	8899 THREE FLAGS AVE	WNW 1/8 - 1/4 (0.167 mi.)	DM530 / 12	2538
LITTLE SISTERS TRUCK EPA ID:: CAL000353253	8899 THREE FLAGS AVE	WNW 1/8 - 1/4 (0.167 mi.)	DM533 / 12	2553
CHRIST CHURCH OF THE EPA ID:: CAC003030239	7576 ETIWANDA AVE	NW 1/8 - 1/4 (0.169 mi.)	536 / 28	2566
A1 TRANSMISSION AND EPA ID:: CAL000452714	15364 VILLAGE DR	WNW 1/8 - 1/4 (0.171 mi.)	DR541 / 7	2588
CIRCLE K STORE #2211 EPA ID:: CAL000369660	14714 BEAR VALLEY RD	ESE 1/8 - 1/4 (0.172 mi.)	DS545 / 10	2594
KAISER PERMANENTE FO EPA ID:: CAL000425576	15272 SUMMIT AVE	SE 1/8 - 1/4 (0.172 mi.)	DT554 / 29	2635
BIG 5 SPORTING GOODS EPA ID:: CAL000410157	14390 BEAR VALLEY RD	WNW 1/8 - 1/4 (0.176 mi.)	DO561 / 10	2691
ROSS DRESS FOR LESS EPA ID:: CAL000397637	12791 MAIN ST	NW 1/8 - 1/4 (0.177 mi.)	DJ563 / 12	2696
BASS PRO SHOPS EPA ID:: CAL000327977	7777 VICTORIA GARDEN	NW 1/8 - 1/4 (0.177 mi.)	DW564 / 28	2697
GSE - VICTORVILLE - EPA ID:: CAL000422815	15483 PALMDALE	WNW 1/8 - 1/4 (0.177 mi.)	DX571 / 7	2736
VICTORY CUSTOM PAINT EPA ID:: CAL000400591	9029 ROCHESTER AVE	S 1/8 - 1/4 (0.178 mi.)	DZ575 / 30	2800
MARSHALLS 1093	12787 MAIN ST	NW 1/8 - 1/4 (0.178 mi.)	DJ578 / 12	2810

## EXECUTIVE SUMMARY

EPA ID:: CAL000401925				
ALDI INC DBA ALDI #6 EPA ID:: CAL000408679	15080 SUMMIT AVE	SE 1/8 - 1/4 (0.179 mi.)	EB587 / 29	2872
MISSION RANCH MASTER EPA ID:: CAC003054776	9130 ANAHEIM PLACE S	S 1/8 - 1/4 (0.182 mi.)	597 / 30	2893
METRO EXPRESS INC EPA ID:: CAL000376651	11241 JERSEY BLVD ST	N 1/8 - 1/4 (0.183 mi.)	EC602 / 30	2907
FINISHMASTER BRANCH EPA ID:: CAL000425904	15329 TAMARACK DR	WNW 1/8 - 1/4 (0.185 mi.)	ED608 / 7	2916
JC PENNEY STORE #282 EPA ID:: CAL000322580	12399 S MAINSTREET	NW 1/8 - 1/4 (0.188 mi.)	609 / 27	2917
SANRIO INC. EPA ID:: CAC003029582	10865 JERSEY BLVD	N 1/8 - 1/4 (0.189 mi.)	EE610 / 30	2918
0341 - CINEMARK MALL EPA ID:: CAL000448654	14470 BEAR VALLEY RD	WNW 1/8 - 1/4 (0.190 mi.)	DO612 / 10	2924
RPM AUTO REPAIR EPA ID:: CAL000451612	15622 VILLAGE DR	WNW 1/8 - 1/4 (0.192 mi.)	614 / 4	2926
OFFICE DEPOT 2399 EPA ID:: CAL000420852	8160 DAY CREEK BLVD	NW 1/8 - 1/4 (0.192 mi.)	EF616 / 30	2932
1STCERTIFIED COLLISI EPA ID:: CAL000443299	14400 SEVENTH ST	ESE 1/8 - 1/4 (0.193 mi.)	EG619 / 7	3008
SMITH INTERNATIONAL EPA ID:: CAL000292160	11031 JERSEY BLVD	N 1/8 - 1/4 (0.194 mi.)	EI623 / 30	3010
USF REDDAWAY EPA ID:: CAC003055834	11240 JERSEY BLVD	N 1/8 - 1/4 (0.197 mi.)	EC628 / 30	3046
OTIS ELEVATOR COMPAN EPA ID:: CAL000399120	11996 JACK BENNY DR	NW 1/8 - 1/4 (0.199 mi.)	EK633 / 30	3049
PEARCE SERVICES LLC EPA ID:: CAL000434979	11996 JACK BENNY DR	NW 1/8 - 1/4 (0.199 mi.)	EK634 / 30	3050
DOLLAR TREE #01855 EPA ID:: CAL000390965	14792 LA PAZ DR	ESE 1/8 - 1/4 (0.200 mi.)	EL638 / 7	3078
CHEVRON TRAVEL CENTE EPA ID:: CAL000343749	13188 MAIN ST	ESE 1/8 - 1/4 (0.200 mi.)	EM639 / 12	3079
A AND I FLOOR COVERI EPA ID:: CAC003027299	12549 FOOTHILL BLVD	SE 1/8 - 1/4 (0.203 mi.)	EN655 / 31	3212
CJUHSD - ETIWANDA HI EPA ID:: CAD982331928	13500 VICTORIA ST	NW 1/8 - 1/4 (0.203 mi.)	EO656 / 28	3213
SALLY BEAUTY SUPPLIE EPA ID:: CAL000412055	12717 MAIN ST STE 50	WNW 1/8 - 1/4 (0.204 mi.)	EP660 / 12	3261
AQUAMAR INC EPA ID:: CAL000283008	10888 7TH ST	S 1/8 - 1/4 (0.205 mi.)	EQ663 / 30	3263
PRO WELD CORP EPA ID:: CAL000437356	10801 JERSEY BLVD	NNW 1/8 - 1/4 (0.206 mi.)	ES667 / 30	3281
THUNDER WORKS EPA ID:: CAL000232431	15346 BONANZA RD UNI	WNW 1/8 - 1/4 (0.207 mi.)	ER670 / 7	3284
TESORO ARCO 42213	12750 MAIN ST	NW 1/8 - 1/4 (0.209 mi.)	EU674 / 12	3359

## EXECUTIVE SUMMARY

EPA ID:: CAL000410320 <b>COSTCO WHOLESALE NO</b> EPA ID:: CAR000003285	<b>12649 FOOTHILL BLVD</b>	<b>SE 1/8 - 1/4 (0.210 mi.)</b>	<b>679 / 31</b>	<b>3375</b>
CHUCK DEMPSEY MOTORS EPA ID:: CAC003029589	10982 LANTRY LANE	SE 1/8 - 1/4 (0.210 mi.)	680 / 15	3377
BIG LOTS #4045 EPA ID:: CAL000391248	14790 LA PAZ DR	ESE 1/8 - 1/4 (0.217 mi.)	EL691 / 7	3407
COPART (97) EPA ID:: CAL000381215	12167 ARROW RTE	ESE 1/8 - 1/4 (0.219 mi.)	EZ698 / 30	3421
MACY'S VICTOR VALLEY EPA ID:: CAL000374065	14400 BEAR VALLEY RD	WNW 1/8 - 1/4 (0.220 mi.)	FA702 / 10	3434
HOLLISTER CO EPA ID:: CAL000450563	14400 BEAR VALLEY RD	WNW 1/8 - 1/4 (0.220 mi.)	FA704 / 10	3441
LENSCRAFTERS #1625 EPA ID:: CAL000282961	14400 BEAR VALLEY RD	WNW 1/8 - 1/4 (0.220 mi.)	FA705 / 10	3442
VICTORIA'S SECRET ST EPA ID:: CAL000426113	14400 BEAR VALLEY RD	WNW 1/8 - 1/4 (0.220 mi.)	FA706 / 10	3444
ROBERTO'S COLLISION EPA ID:: CAL000347098	16533 D ST	SSE 1/8 - 1/4 (0.220 mi.)	FB709 / 5	3448
TESORO ARCO 42132 EPA ID:: CAL000385752	15445 PALMDALE RD	WNW 1/8 - 1/4 (0.220 mi.)	FC714 / 7	3465
THE DEPOT 5 EPA ID:: CAL000362741	13187 MAIN ST	ESE 1/8 - 1/4 (0.221 mi.)	EH719 / 12	3481
EVOLUTION FRESH EPA ID:: CAL000411311	11655 JERSEY BLVD	N 1/8 - 1/4 (0.221 mi.)	FE726 / 30	3527
HOLLISTER CO EPA ID:: CAL000327378	12580 N MAINSTREET	NW 1/8 - 1/4 (0.223 mi.)	FF729 / 28	3532
FIVE BELOW INC EPA ID:: CAL000426882	15258 SUMMIT AVE	SE 1/8 - 1/4 (0.226 mi.)	FG732 / 29	3536
ABERCROMBIE & FITCH EPA ID:: CAL000333580	12577 N MAINSTREET	NW 1/8 - 1/4 (0.226 mi.)	FF735 / 28	3544
COLLISION CENTER OF EPA ID:: CAL000377530	8689 RED OAK ST	NNW 1/8 - 1/4 (0.227 mi.)	ES737 / 30	3550
CN AUTOMOTIVE LLC DB EPA ID:: CAL000404081	11966 JACK BENNY DR	NW 1/8 - 1/4 (0.227 mi.)	EK739 / 30	3566
<b>CAPITOL HYDAULICS</b> EPA ID:: CAD981969991	<b>10825 TTH #C</b>	<b>S 1/8 - 1/4 (0.231 mi.)</b>	<b>EQ746 / 30</b>	<b>3586</b>
EVANS ADHESIVE CORP EPA ID:: CAL000359069	8760 WHITE OAK AVE	N 1/8 - 1/4 (0.233 mi.)	FK752 / 30	3606
REI, GENERAL ACCOUNT EPA ID:: CAL000373369	12218 FOOTHILL BLVD	NW 1/8 - 1/4 (0.237 mi.)	FL756 / 30	3627
JC PENNEY COMPANY #0 EPA ID:: CAL000377277	14370 BEAR VALLEY RD	WNW 1/8 - 1/4 (0.238 mi.)	EX758 / 10	3631
GAP 3013 EPA ID:: CAL000453645	12558 N MAIN ST	NW 1/8 - 1/4 (0.238 mi.)	FF759 / 28	3633
TESORO 42615	15730 ROY ROGERS RD	WNW 1/8 - 1/4 (0.241 mi.)	FN761 / 7	3651



## EXECUTIVE SUMMARY

EPA ID:: CAL000445535 TESORO ARCO 42615 EPA ID:: CAL000410319	15730 ROY ROGERS DR	WNW 1/8 - 1/4 (0.241 mi.)	FN763 / 7	3653
7 ELEVEN INC #33656 EPA ID:: CAL000310794	15264 SUMMIT AVE	SE 1/8 - 1/4 (0.241 mi.)	FG767 / 29	3679
DELUXE CLEANERS OF V EPA ID:: CAL000320224	15329 PALMDALE RD ST	WNW 1/8 - 1/4 (0.242 mi.)	FO769 / 7	3681
AUTOZONE STORE #5636 EPA ID:: CAL000361763	14403 7TH ST	ESE 1/8 - 1/4 (0.244 mi.)	FP774 / 7	3717
EXPRESS 573 EPA ID:: CAL000426382	12559 MAIN ST	NW 1/8 - 1/4 (0.244 mi.)	FQ776 / 28	3721
CORONA AUTOMOTIVE RE EPA ID:: CAL000308147	16574 D STREET	SSE 1/8 - 1/4 (0.248 mi.)	FB779 / 5	3740
BEST BUY STORE #105 EPA ID:: CAL000426019	12260 FOOTHILL BLVD	NW 1/8 - 1/4 (0.248 mi.)	FR781 / 27	3745
GREEN BAY PACKAGING EPA ID:: CAL000221980	10767 7TH ST	SSW 1/8 - 1/4 (0.250 mi.)	FH784 / 30	3749
AMERICAN EAGLE OUTFI EPA ID:: CAL000435573	12550 N MAIN ST	NW 1/8 - 1/4 (0.250 mi.)	FQ785 / 28	3750

### US MINES: Mines Master Index File

A review of the US MINES list, as provided by EDR, has revealed that there is 1 US MINES site within approximately 0.25 miles of the requested target property.

<u>Site</u>	<u>Address</u>	<u>Direction / Distance</u>	<u>Map ID / Focus Map(s)</u>	<u>Page</u>
JEFF CARPENTER INC Database: US MINES, Date of Government Version: 05/01/2020 Mine ID:: 0405661		NW 1/8 - 1/4 (0.218 mi.)	EY695 / 27	3413

### ABANDONED MINES: Abandoned Mines

A review of the ABANDONED MINES list, as provided by EDR, and dated 03/05/2020 has revealed that there is 1 ABANDONED MINES site within approximately 0.25 miles of the requested target property.

<u>Site</u>	<u>Address</u>	<u>Direction / Distance</u>	<u>Map ID / Focus Map(s)</u>	<u>Page</u>
DAY CREEK SPREADING	BAYAN AND DAY CREEK	NW 1/8 - 1/4 (0.218 mi.)	EY696 / 27	3413

### FUELS PROGRAM: EPA Fuels Program Registered Listing

A review of the FUELS PROGRAM list, as provided by EDR, and dated 05/18/2020 has revealed that there is 1 FUELS PROGRAM site within approximately 0.25 miles of the requested target property.

<u>Site</u>	<u>Address</u>	<u>Direction / Distance</u>	<u>Map ID / Focus Map(s)</u>	<u>Page</u>
USL PARALLEL PRODUCT Company Seq ID: 4018 Facility ID: 70122	12281 ARROW ROUTE	SE 1/8 - 1/4 (0.179 mi.)	EA586 / 30	2872

## EXECUTIVE SUMMARY

### CA Cortese: "Cortese" Hazardous Waste & Substances Sites List

A review of the CA Cortese list, as provided by EDR, and dated 03/23/2020 has revealed that there are 43 CA Cortese sites within approximately 0.5 miles of the requested target property.

<u>Site</u>	<u>Address</u>	<u>Direction / Distance</u>	<u>Map ID / Focus Map(s)</u>	<u>Page</u>
<b>RENTAL FACILITY</b> Cleanup Status: COMPLETED - CASE CLOSED	<b>16363 D STREET</b>	<b>SSE 0 - 1/8 (0.016 mi.)</b>	<b>18 / 5</b>	<b>121</b>
<b>CAL TRANS MAINTENANC</b> Cleanup Status: COMPLETED - CASE CLOSED	<b>13693 MARIPOSA RD</b>	<b>ESE 0 - 1/8 (0.030 mi.)</b>	<b>F32 / 7</b>	<b>177</b>
<b>PRIME EQUIPMENT</b> Cleanup Status: COMPLETED - CASE CLOSED	<b>14268 VALLEY CENTER</b>	<b>ESE 0 - 1/8 (0.050 mi.)</b>	<b>X112 / 7</b>	<b>559</b>
<b>SUMMIT INN TEXACO</b> Cleanup Status: COMPLETED - CASE CLOSED	<b>6010 MARIPOSA RD</b>	<b>SE 0 - 1/8 (0.054 mi.)</b>	<b>Y114 / 15</b>	<b>564</b>
<b>CHEVRON #9-3863</b> Cleanup Status: COMPLETED - CASE CLOSED	<b>16881 STODDARD WELLS</b>	<b>WNW 0 - 1/8 (0.058 mi.)</b>	<b>AD139 / 5</b>	<b>653</b>
<b>KOA CAMPGROUNDS</b> Cleanup Status: COMPLETED - CASE CLOSED	<b>16530 STODDARD WELLS</b>	<b>SE 0 - 1/8 (0.058 mi.)</b>	<b>AE145 / 5</b>	<b>682</b>
<b>AFFORDABLE RV</b> Cleanup Status: COMPLETED - CASE CLOSED	<b>11854 MARIPOSA RD</b>	<b>ESE 0 - 1/8 (0.062 mi.)</b>	<b>AG156 / 10</b>	<b>699</b>
<b>US RENTALS</b> Cleanup Status: COMPLETED - CASE CLOSED	<b>11612 MARIPOSA RD</b>	<b>ESE 0 - 1/8 (0.063 mi.)</b>	<b>AK171 / 10</b>	<b>736</b>
<b>UNOCAL #5596</b> Cleanup Status: COMPLETED - CASE CLOSED	<b>16088 MOJAVE DR</b>	<b>ESE 0 - 1/8 (0.122 mi.)</b>	<b>CA339 / 7</b>	<b>1712</b>
<b>ARCO #204</b> Cleanup Status: COMPLETED - CASE CLOSED	<b>12122 MARIPOSA RD</b>	<b>ESE 0 - 1/8 (0.124 mi.)</b>	<b>BU353 / 10</b>	<b>1753</b>
<b>SHELL SERVICE STATIO</b> Cleanup Status: COMPLETED - CASE CLOSED	<b>13105 MAIN ST W</b>	<b>ESE 0 - 1/8 (0.125 mi.)</b>	<b>CD364 / 12</b>	<b>1796</b>
<b>ARCO AM/ PM NO. 1908</b> Cleanup Status: COMPLETED - CASE CLOSED	<b>16251 D STEET</b>	<b>NNW 1/8 - 1/4 (0.130 mi.)</b>	<b>CH378 / 5</b>	<b>1845</b>
<b>CHEVRON #0834</b> Cleanup Status: COMPLETED - CASE CLOSED	<b>15321 VILLAGE DR</b>	<b>WNW 1/8 - 1/4 (0.134 mi.)</b>	<b>CM405 / 7</b>	<b>1960</b>
<b>CIRCLE K/UNOCAL</b> Cleanup Status: COMPLETED - CASE CLOSED	<b>8324 HIGHWAY 138</b>	<b>SW 1/8 - 1/4 (0.141 mi.)</b>	<b>CU435 / 17</b>	<b>2122</b>
<b>PILOT #381</b> Cleanup Status: COMPLETED - CASE CLOSED	<b>8701 HIGHWAY 395</b>	<b>WNW 1/8 - 1/4 (0.157 mi.)</b>	<b>DE490 / 12</b>	<b>2390</b>
<b>TEXACO SERVICE STATI</b> Cleanup Status: COMPLETED - CASE CLOSED	<b>14213 7TH ST</b>	<b>E 1/8 - 1/4 (0.163 mi.)</b>	<b>CK514 / 7</b>	<b>2492</b>
<b>GRACE (PRIME) EQUIPM</b> Cleanup Status: COMPLETED - CASE CLOSED	<b>14286 OUTER 7TH ST</b>	<b>ESE 1/8 - 1/4 (0.173 mi.)</b>	<b>DP558 / 7</b>	<b>2686</b>
<b>I S PROPERTIES</b> Cleanup Status: COMPLETED - CASE CLOSED	<b>14328 7TH ST</b>	<b>ESE 1/8 - 1/4 (0.181 mi.)</b>	<b>DP596 / 7</b>	<b>2890</b>
<b>RANCHO CUCAMONGA FIR</b> Cleanup Status: COMPLETED - CASE CLOSED	<b>11239 JERSEY BOULEVA</b>	<b>N 1/8 - 1/4 (0.183 mi.)</b>	<b>EC603 / 30</b>	<b>2908</b>
<b>RANCHO MOTOR CO INC</b> Cleanup Status: COMPLETED - CASE CLOSED	<b>14400 7TH ST</b>	<b>ESE 1/8 - 1/4 (0.193 mi.)</b>	<b>EG617 / 7</b>	<b>2933</b>
<b>VICTORVILLE COUNTY C</b> Cleanup Status: COMPLETED - CASE CLOSED	<b>14855 CIVIC DR</b>	<b>WNW 1/8 - 1/4 (0.212 mi.)</b>	<b>686 / 7</b>	<b>3393</b>
<b>THRIFTY OIL #331</b>	<b>15445 PALMDALE RD</b>	<b>WNW 1/8 - 1/4 (0.220 mi.)</b>	<b>FC715 / 7</b>	<b>3467</b>

## EXECUTIVE SUMMARY

Cleanup Status: COMPLETED - CASE CLOSED				
<b>SUNSHINE RESTNT/COLL</b>	<b>14767 BEAR VALLEY RD</b>	<b>ESE 1/8 - 1/4 (0.231 mi.)</b>	<b>FJ749 / 10</b>	<b>3590</b>
<b>GLEN HELEN REGIONAL</b>	<b>2555 GLEN HELEN PKWY</b>	<b>E 1/4 - 1/2 (0.268 mi.)</b>	<b>FM789 / 23</b>	<b>3766</b>
Cleanup Status: COMPLETED - CASE CLOSED				
<b>BAR-S-LIQUOR</b>	<b>14480 OUTER 7TH ST</b>	<b>ESE 1/4 - 1/2 (0.268 mi.)</b>	<b>791 / 7</b>	<b>3776</b>
Cleanup Status: COMPLETED - CASE CLOSED				
<b>CIRCLE K #0989</b>	<b>12852 FOOTHILL BLVD</b>	<b>SE 1/4 - 1/2 (0.294 mi.)</b>	<b>795 / 31</b>	<b>3784</b>
Cleanup Status: COMPLETED - CASE CLOSED				
<b>7TH &amp; LORENE VVL ARC</b>	<b>7TH STREET AND LOREN</b>	<b>ESE 1/4 - 1/2 (0.312 mi.)</b>	<b>FU800 / 7</b>	<b>3863</b>
<b>TIMOTHY LANE</b>	<b>8685 US HIGHWAY 395</b>	<b>WNW 1/4 - 1/2 (0.321 mi.)</b>	<b>FW802 / 12</b>	<b>3867</b>
Cleanup Status: COMPLETED - CASE CLOSED				
<b>CAL TRANS VICTORVILL</b>	<b>1ST ST &amp; D ST</b>	<b>SSE 1/4 - 1/2 (0.327 mi.)</b>	<b>FX804 / 5</b>	<b>3870</b>
Cleanup Status: COMPLETED - CASE CLOSED				
<b>PIER 1 IMPORTS</b>	<b>9160 BUFFALO AVE</b>	<b>S 1/4 - 1/2 (0.329 mi.)</b>	<b>FY807 / 30</b>	<b>3894</b>
Cleanup Status: COMPLETED - CASE CLOSED				
<b>AMERON STEEL AND WIR</b>	<b>12459 ARROW HWY</b>	<b>SE 1/4 - 1/2 (0.330 mi.)</b>	<b>FV810 / 30</b>	<b>3909</b>
Cleanup Status: COMPLETED - CASE CLOSED				
<b>TAMCO</b>	<b>12459 B ARROW ROUTE</b>	<b>SE 1/4 - 1/2 (0.331 mi.)</b>	<b>FV811 / 30</b>	<b>3911</b>
Cleanup Status: COMPLETED - CASE CLOSED				
<b>AAMCO TRANSMISSION</b>	<b>PALMDALE RD</b>	<b>WNW 1/4 - 1/2 (0.333 mi.)</b>	<b>813 / 7</b>	<b>3950</b>
Cleanup Status: COMPLETED - CASE CLOSED				
<b>SHELL VICTOR PLAZA</b>	<b>14526 SEVENTH ST</b>	<b>ESE 1/4 - 1/2 (0.335 mi.)</b>	<b>FZ814 / 7</b>	<b>3952</b>
Cleanup Status: COMPLETED - CASE CLOSED				
<b>ARCO #1891</b>	<b>14485 7TH ST</b>	<b>ESE 1/4 - 1/2 (0.340 mi.)</b>	<b>FU817 / 7</b>	<b>3962</b>
Cleanup Status: COMPLETED - CASE CLOSED				
<b>BECK BULK OIL</b>	<b>16640 D ST</b>	<b>SSE 1/4 - 1/2 (0.355 mi.)</b>	<b>FX821 / 5</b>	<b>3982</b>
Cleanup Status: COMPLETED - CASE CLOSED				
<b>BECK OIL SHELL</b>	<b>16617 D ST</b>	<b>SSE 1/4 - 1/2 (0.372 mi.)</b>	<b>GA823 / 5</b>	<b>3998</b>
Cleanup Status: COMPLETED - CASE CLOSED				
<b>GOLDEN WEST TIRE</b>	<b>16568 D ST</b>	<b>SSE 1/4 - 1/2 (0.372 mi.)</b>	<b>GA825 / 5</b>	<b>4007</b>
Cleanup Status: COMPLETED - CASE CLOSED				
<b>SEQUOIA VILLAS APART</b>	<b>14962 BEAR VALLEY G</b>	<b>ESE 1/4 - 1/2 (0.372 mi.)</b>	<b>GB826 / 10</b>	<b>4010</b>
<b>AIR LIQUIDE</b>	<b>12550 ARROW RTE</b>	<b>SE 1/4 - 1/2 (0.424 mi.)</b>	<b>GC831 / 31</b>	<b>4028</b>
Cleanup Status: COMPLETED - CASE CLOSED				
<b>USA GASOLINE STATION</b>	<b>14595 7TH ST</b>	<b>ESE 1/4 - 1/2 (0.428 mi.)</b>	<b>834 / 7</b>	<b>4037</b>
Cleanup Status: COMPLETED - CASE CLOSED				
<b>SEQUOIA APARTMENTS</b>	<b>14952 SEQUOIA</b>	<b>ESE 1/4 - 1/2 (0.459 mi.)</b>	<b>836 / 10</b>	<b>4045</b>
<b>VICTOR VALLEY JUNIOR</b>	<b>16350 MOJAVE DR</b>	<b>ESE 1/4 - 1/2 (0.473 mi.)</b>	<b>837 / 8</b>	<b>4046</b>
Cleanup Status: COMPLETED - CASE CLOSED				

### CA DRYCLEANERS: Cleaner Facilities

A review of the CA DRYCLEANERS list, as provided by EDR, has revealed that there are 5 CA DRYCLEANERS sites within approximately 0.25 miles of the requested target property.

<u>Site</u>	<u>Address</u>	<u>Direction / Distance</u>	<u>Map ID / Focus Map(s)</u>	<u>Page</u>
<b>KAYLA CLEANERS</b>	<b>12365 FOOTHILL BLVD</b>	<b>NW 0 - 1/8 (0.020 mi.)</b>	<b>21 / 30</b>	<b>130</b>

Database: DRYCLEANERS, Date of Government Version: 12/04/2019

## EXECUTIVE SUMMARY

EPA Id: CAL000326597				
<b>SATURN CLEANERS</b>	<b>12353 MARIPOSA RD ST</b>	<b>ESE 0 - 1/8 (0.034 mi.)</b>	<b>J47 / 10</b>	<b>226</b>
Database: DRYCLEAN AVAQMD, Date of Government Version: 05/28/2020				
<b>DELUXE CLEANERS OF V</b>	<b>15329 PALMDALE RD ST</b>	<b>WNW 1/8 - 1/4 (0.242 mi.)</b>	<b>F0770 / 7</b>	<b>3682</b>
Database: DRYCLEANERS, Date of Government Version: 12/04/2019				
EPA Id: CAL000320224				
<b>DELUXE CLEANERS OF V</b>	<b>15329 PALMDALE ROAD,</b>	<b>WNW 1/8 - 1/4 (0.242 mi.)</b>	<b>F0771 / 7</b>	<b>3688</b>
Database: DRYCLEAN AVAQMD, Date of Government Version: 05/28/2020				
<b>DELUXE CLEANERS</b>	<b>15329 PALMDALE RD ST</b>	<b>WNW 1/8 - 1/4 (0.242 mi.)</b>	<b>F0772 / 7</b>	<b>3690</b>
Database: DRYCLEANERS, Date of Government Version: 12/04/2019				
EPA Id: CAD981616642				

### CA HIST CORTESE: Hazardous Waste & Substance Site List

A review of the CA HIST CORTESE list, as provided by EDR, and dated 04/01/2001 has revealed that there are 40 CA HIST CORTESE sites within approximately 0.5 miles of the requested target property.

<u>Site</u>	<u>Address</u>	<u>Direction / Distance</u>	<u>Map ID / Focus Map(s)</u>	<u>Page</u>
<b>RENTAL FACILITY</b> Reg Id: 6B368070N35 Reg Id: 6B3600096T	<b>16363 D STREET</b>	<b>SSE 0 - 1/8 (0.016 mi.)</b>	<b>18 / 5</b>	<b>121</b>
<b>CAL TRANS MAINTENANC</b> Reg Id: 6B3600030T	<b>13693 MARIPOSA RD</b>	<b>ESE 0 - 1/8 (0.030 mi.)</b>	<b>F32 / 7</b>	<b>177</b>
<b>PRIME EQUIPMENT</b> Reg Id: 6B3600294T	<b>14268 VALLEY CENTER</b>	<b>ESE 0 - 1/8 (0.050 mi.)</b>	<b>X112 / 7</b>	<b>559</b>
<b>SUMMIT INN TEXACO</b> Reg Id: 6B3600830T	<b>6010 MARIPOSA RD</b>	<b>SE 0 - 1/8 (0.054 mi.)</b>	<b>Y114 / 15</b>	<b>564</b>
<b>CHEVRON #9-3863</b> Reg Id: 6B3600095T	<b>16881 STODDARD WELLS</b>	<b>WNW 0 - 1/8 (0.058 mi.)</b>	<b>AD139 / 5</b>	<b>653</b>
<b>KOA CAMPGROUNDS</b> Reg Id: 6B3600105T	<b>16530 STODDARD WELLS</b>	<b>SE 0 - 1/8 (0.058 mi.)</b>	<b>AE145 / 5</b>	<b>682</b>
<b>US RENTALS</b> Reg Id: 6B3600798T	<b>11612 MARIPOSA RD</b>	<b>ESE 0 - 1/8 (0.063 mi.)</b>	<b>AK171 / 10</b>	<b>736</b>
<b>NATHAN S COLEN AND S</b> Reg Id: 36360018	<b>8866 VINCENT</b>	<b>N 0 - 1/8 (0.088 mi.)</b>	<b>AR233 / 30</b>	<b>961</b>
<b>UNOCAL #5596</b> Reg Id: 6B3600409T	<b>16088 MOJAVE DR</b>	<b>ESE 0 - 1/8 (0.122 mi.)</b>	<b>CA339 / 7</b>	<b>1712</b>
<b>ARCO #204</b> Reg Id: 6B3600048T	<b>12122 MARIPOSA RD</b>	<b>ESE 0 - 1/8 (0.124 mi.)</b>	<b>BU353 / 10</b>	<b>1753</b>
<b>SHELL SERVICE STATIO</b> Reg Id: 6B3600208T	<b>13105 MAIN ST W</b>	<b>ESE 0 - 1/8 (0.125 mi.)</b>	<b>CD364 / 12</b>	<b>1796</b>
<b>ARCO #1908</b> Reg Id: 6B3600019T	<b>16251 D ST</b>	<b>NNW 1/8 - 1/4 (0.130 mi.)</b>	<b>CH379 / 5</b>	<b>1849</b>
<b>CHEVRON #0834</b> Reg Id: 6B3600078T	<b>15321 VILLAGE DR</b>	<b>WNW 1/8 - 1/4 (0.134 mi.)</b>	<b>CM405 / 7</b>	<b>1960</b>
<b>TEXACO SERVICE STATI</b> Reg Id: 6B3600467T	<b>14213 7TH ST</b>	<b>E 1/8 - 1/4 (0.163 mi.)</b>	<b>CK514 / 7</b>	<b>2492</b>
<b>GRACE (PRIME) EQUIPM</b>	<b>14286 OUTER 7TH ST</b>	<b>ESE 1/8 - 1/4 (0.173 mi.)</b>	<b>DP558 / 7</b>	<b>2686</b>



## EXECUTIVE SUMMARY

Reg Id: 6B3600298T				
<i>I S PROPERTIES</i>	<i>14328 7TH ST</i>	<i>ESE 1/8 - 1/4 (0.181 mi.)</i>	<i>DP596 / 7</i>	<i>2890</i>
Reg Id: 6B3600094T				
<i>RANCHO MOTOR CO INC</i>	<i>14400 7TH ST</i>	<i>ESE 1/8 - 1/4 (0.193 mi.)</i>	<i>EG617 / 7</i>	<i>2933</i>
Reg Id: 6B3600407T				
<i>VICTORVILLE COUNTY C</i>	<i>14855 CIVIC DR</i>	<i>WNW 1/8 - 1/4 (0.212 mi.)</i>	<i>686 / 7</i>	<i>3393</i>
Reg Id: 6B3600927T				
<i>THRIFTY OIL #331</i>	<i>15445 PALMDALE RD</i>	<i>WNW 1/8 - 1/4 (0.220 mi.)</i>	<i>FC715 / 7</i>	<i>3467</i>
Reg Id: 6B3600116T				
<i>SUNSHINE RESTNT/COLL</i>	<i>14767 BEAR VALLEY RD</i>	<i>ESE 1/8 - 1/4 (0.231 mi.)</i>	<i>FJ748 / 10</i>	<i>3588</i>
Reg Id: 6B368070007				
<i>BAR-S-LIQUOR</i>	<i>14480 OUTER 7TH ST</i>	<i>ESE 1/4 - 1/2 (0.268 mi.)</i>	<i>791 / 7</i>	<i>3776</i>
Reg Id: 6B3600413T				
<i>GLEN HELEN REGIONAL</i>	<i>2555 DEVORE RD</i>	<i>E 1/4 - 1/2 (0.273 mi.)</i>	<i>793 / 23</i>	<i>3782</i>
Reg Id: 083603456T				
<i>CIRCLE K #0989</i>	<i>12852 FOOTHILL BLVD</i>	<i>SE 1/4 - 1/2 (0.294 mi.)</i>	<i>795 / 31</i>	<i>3784</i>
Reg Id: 083602685T				
<i>7TH &amp; LORENE VVL ARC</i>	<i>7TH ST AND LORENE DR</i>	<i>ESE 1/4 - 1/2 (0.312 mi.)</i>	<i>FU799 / 7</i>	<i>3862</i>
Reg Id: 6B368070N20				
<i>AMERON STEEL AND WIR</i>	<i>12459 ETIWANDA</i>	<i>SE 1/4 - 1/2 (0.320 mi.)</i>	<i>FV801 / 30</i>	<i>3866</i>
Reg Id: 083600432T				
<i>TIMOTHY LANE</i>	<i>8685 US HIGHWAY 395</i>	<i>WNW 1/4 - 1/2 (0.321 mi.)</i>	<i>FW802 / 12</i>	<i>3867</i>
Reg Id: 6B3600962T				
<i>CAL TRANS VICTORVILL</i>	<i>1ST ST &amp; D ST</i>	<i>SSE 1/4 - 1/2 (0.327 mi.)</i>	<i>FX804 / 5</i>	<i>3870</i>
Reg Id: 6B3600642T				
<i>RYDER INTEGRATED LOG</i>	<i>9160 BUFFALO AVE</i>	<i>S 1/4 - 1/2 (0.329 mi.)</i>	<i>FY808 / 30</i>	<i>3896</i>
Reg Id: 083302526T				
<i>TAMCO</i>	<i>12459 B ARROW ROUTE</i>	<i>SE 1/4 - 1/2 (0.331 mi.)</i>	<i>FV811 / 30</i>	<i>3911</i>
Reg Id: 083602379T				
<i>AAMCO TRANSMISSION</i>	<i>PALMDALE RD</i>	<i>WNW 1/4 - 1/2 (0.333 mi.)</i>	<i>813 / 7</i>	<i>3950</i>
Reg Id: 6B3600486T				
<i>SHELL VICTOR PLAZA</i>	<i>14526 SEVENTH ST</i>	<i>ESE 1/4 - 1/2 (0.335 mi.)</i>	<i>FZ814 / 7</i>	<i>3952</i>
Reg Id: 6B3600561T				
<i>ARCO #1891</i>	<i>14485 7TH ST</i>	<i>ESE 1/4 - 1/2 (0.340 mi.)</i>	<i>FU817 / 7</i>	<i>3962</i>
Reg Id: 6B3600050T				
<i>BECK BULK OIL</i>	<i>16640 D ST</i>	<i>SSE 1/4 - 1/2 (0.355 mi.)</i>	<i>FX821 / 5</i>	<i>3982</i>
Reg Id: 6B3600349T				
Reg Id: 6B3600341T				
<i>BECK OIL SHELL</i>	<i>16617 D ST</i>	<i>SSE 1/4 - 1/2 (0.372 mi.)</i>	<i>GA823 / 5</i>	<i>3998</i>
Reg Id: 6B3600505T				
<i>GOLDEN WEST TIRE DIS</i>	<i>16568 D</i>	<i>SSE 1/4 - 1/2 (0.372 mi.)</i>	<i>GA824 / 5</i>	<i>4002</i>
Reg Id: 6B3600458T				
<i>SEQUOIA VILLAS APART</i>	<i>14848 SEQUOIA</i>	<i>ESE 1/4 - 1/2 (0.373 mi.)</i>	<i>GB827 / 10</i>	<i>4011</i>
Reg Id: 6B368070003				
<i>AIR LIQUIDE</i>	<i>12550 ARROW RT</i>	<i>SE 1/4 - 1/2 (0.424 mi.)</i>	<i>GC832 / 31</i>	<i>4030</i>
Reg Id: 083602729T				
<i>USA GASOLINE STATION</i>	<i>14595 7TH ST</i>	<i>ESE 1/4 - 1/2 (0.428 mi.)</i>	<i>834 / 7</i>	<i>4037</i>

## EXECUTIVE SUMMARY

Reg Id: 6B3600878T				
<b>SEQUOIA APARTMENTS</b>	<b>14952 SEQUOIA</b>	<b>ESE 1/4 - 1/2 (0.459 mi.)</b>	<b>836 / 10</b>	<b>4045</b>
Reg Id: 6B368090019				
<b>VICTOR VALLEY JUNIOR</b>	<b>16350 MOJAVE DR</b>	<b>ESE 1/4 - 1/2 (0.473 mi.)</b>	<b>837 / 8</b>	<b>4046</b>
Reg Id: 6B3600484T				

### CA HWP: EnviroStor Permitted Facilities Listing

A review of the CA HWP list, as provided by EDR, and dated 05/18/2020 has revealed that there are 2 CA HWP sites within approximately 1 mile of the requested target property.

<u>Site</u>	<u>Address</u>	<u>Direction / Distance</u>	<u>Map ID / Focus Map(s)</u>	<u>Page</u>
<b>ROBERT MANUFACTURING</b>	<b>10667 JERSEY BLVD</b>	<b>NW 1/4 - 1/2 (0.307 mi.)</b>	<b>FT797 / 30</b>	<b>3805</b>
EPA Id: CAD008371775 Cleanup Status: CLOSED				
<b>MATHESON TRIGAS</b>	<b>8800 UTICA AVE &amp; JER</b>	<b>WNW 1/4 - 1/2 (0.338 mi.)</b>	<b>815 / 30</b>	<b>3955</b>
EPA Id: CAD050758168 Cleanup Status: PROTECTIVE FILER				

### CA HWT: Registered Hazardous Waste Transporter Database

A review of the CA HWT list, as provided by EDR, and dated 04/06/2020 has revealed that there are 3 CA HWT sites within approximately 0.25 miles of the requested target property.

<u>Site</u>	<u>Address</u>	<u>Direction / Distance</u>	<u>Map ID / Focus Map(s)</u>	<u>Page</u>
<b>K-VAC ENVIRONMENTAL</b>	<b>8910 ROCHESTER AVE</b>	<b>S 0 - 1/8 (0.032 mi.)</b>	<b>G34 / 30</b>	<b>186</b>
Reg Num: 3613				
<b>KVAC ENVIRONMENTAL S</b>	<b>8910 ROCHESTER AVE</b>	<b>S 0 - 1/8 (0.032 mi.)</b>	<b>G35 / 30</b>	<b>187</b>
Reg Num: 6338				
<b>BENENO TRUCKING</b>	<b>4295 LYTLE CREEK RD</b>	<b>NW 1/8 - 1/4 (0.158 mi.)</b>	<b>DF494 / 25</b>	<b>2398</b>
Reg Num: 6393				

### CA MINES: Mines Site Location Listing

A review of the CA MINES list, as provided by EDR, and dated 03/09/2020 has revealed that there is 1 CA MINES site within approximately 0.25 miles of the requested target property.

<u>Site</u>	<u>Address</u>	<u>Direction / Distance</u>	<u>Map ID / Focus Map(s)</u>	<u>Page</u>
<b>CAJON PASS SAND &amp; GR</b>		<b>W 0 - 1/8 (0.105 mi.)</b>	<b>281 / 20</b>	<b>1203</b>

### CA Notify 65: Proposition 65 Records

A review of the CA Notify 65 list, as provided by EDR, and dated 03/12/2020 has revealed that there are 2 CA Notify 65 sites within approximately 1 mile of the requested target property.

<u>Site</u>	<u>Address</u>	<u>Direction / Distance</u>	<u>Map ID / Focus Map(s)</u>	<u>Page</u>
<b>CIRCLE K #2705700</b>	<b>8324 HIGHWAY 138</b>	<b>SW 1/8 - 1/4 (0.141 mi.)</b>	<b>CU432 / 17</b>	<b>2119</b>
<b>BURRTEC VICTORVILLE</b>	<b>17080 STODDARD WELLS</b>	<b>WNW 1/4 - 1/2 (0.297 mi.)</b>	<b>796 / 5</b>	<b>3788</b>

## EXECUTIVE SUMMARY

### EDR HIGH RISK HISTORICAL RECORDS

#### *EDR Exclusive Records*

#### EDR Hist Auto: EDR Exclusive Historical Auto Stations

A review of the EDR Hist Auto list, as provided by EDR, has revealed that there are 21 EDR Hist Auto sites within approximately 0.125 miles of the requested target property.

<u>Site</u>	<u>Address</u>	<u>Direction / Distance</u>	<u>Map ID / Focus Map(s)</u>	<u>Page</u>
FREEWAY CHEVRON	16875 FRONTAGE RD	ESE 0 - 1/8 (0.027 mi.)	23 / 5	141
TRI STAR AUTOMOTIVE	6542 CALIENTE RD	NW 0 - 1/8 (0.037 mi.)	57 / 15	279
US GAS AND MINI MART	16827 STODDARD WELLS	WNW 0 - 1/8 (0.039 mi.)	72 / 5	348
OAK HILLS STATION	6000 MARIPOSA RD	SE 0 - 1/8 (0.042 mi.)	R84 / 15	445
BOBS TRANSMISSION	11500 MARIPOSA RD	ESE 0 - 1/8 (0.044 mi.)	S90 / 10	449
BP ROLLING ASSETS IN	15429 ANACAPA RD	WNW 0 - 1/8 (0.047 mi.)	104 / 7	552
HODHOD INVESTMENTS	16828 STODDARD WELLS	WNW 0 - 1/8 (0.050 mi.)	W108 / 5	556
JIMS SHELL SERVICE	13105 MARIPOSA RD	ESE 0 - 1/8 (0.052 mi.)	113 / 7	564
EOXAN	6010 MARIPOSA RD	SE 0 - 1/8 (0.054 mi.)	Y116 / 15	571
UNOCAL 76	16881 STODDARD WELLS	WNW 0 - 1/8 (0.058 mi.)	AD137 / 5	653
STEVENS CECIL A INC	16875-81 STODDARD WE	WNW 0 - 1/8 (0.058 mi.)	AD147 / 5	686
GK PETROLEUM	11854 MARIPOSA RD ST	ESE 0 - 1/8 (0.062 mi.)	AG153 / 10	697
SELIMS MOBILE	16850 STODDARD WELLS	WNW 0 - 1/8 (0.073 mi.)	W198 / 5	855
MOJAVE MINI MART	15875 MOJAVE	WNW 0 - 1/8 (0.097 mi.)	BB247 / 7	1080
SIERRA SERVICE STATI	3892 SIERRA AVE	NW 0 - 1/8 (0.097 mi.)	BC253 / 25	1111
AMERICAN TRANS-WORLD	12011 MARIPOSA RD ST	ESE 0 - 1/8 (0.099 mi.)	BE257 / 10	1122
DEPOT EIGHT VICTORVI	12080 AMARGOSA RD	WNW 0 - 1/8 (0.100 mi.)	BG266 / 10	1165
CHEVRON CORPORATION	8075 MONET AVE	NW 0 - 1/8 (0.116 mi.)	BV327 / 30	1700
ROES MARK UNION SERV	16088 MOJAVE DR	ESE 0 - 1/8 (0.122 mi.)	CA346 / 7	1745
PRESTIGE STATIONS IN	12122 MARIPOSA RD	ESE 0 - 1/8 (0.124 mi.)	BU352 / 10	1752
MONTGOMERY DONNIE V	13105 MAIN	ESE 0 - 1/8 (0.125 mi.)	CD365 / 12	1799

#### EDR Hist Cleaner: EDR Exclusive Historical Cleaners

A review of the EDR Hist Cleaner list, as provided by EDR, has revealed that there is 1 EDR Hist Cleaner site within approximately 0.125 miles of the requested target property.

<u>Site</u>	<u>Address</u>	<u>Direction / Distance</u>	<u>Map ID / Focus Map(s)</u>	<u>Page</u>
EL DORADO SATURN CLE	12353 MARIPOSA RD	ESE 0 - 1/8 (0.034 mi.)	J49 / 10	265

MAPPED SITES SUMMARY

Target Property:  
 RANCHO CUCAMONGA TO VICTORVILLE  
 PHELAN, CA 92371

MAP ID / FOCUS MAP	SITE NAME	ADDRESS	DATABASE ACRONYMS	DIST (ft. & mi.) DIRECTION
1 / 2		STODDARD WELLS RD. &	CA CHMIRS	TP
2 / 5	DON HALSTEAD	16919 OUTER HWY 15	CA HAZNET, CA HWTS	TP
3 / 7	CONSTRUCT CONCRETE B	HESPERIA	CA CIWQS	TP
A4 / 10	I 15 LA MESA NISQUAL	LA MESA/NISQUALLI OV	CA CIWQS	TP
A5 / 10	NISQUALLI 12KV	AMARGOSA RD MARIPOSA	CA CIWQS	TP
6 / 12		MAIN STREET\ OVERPAS	CA CHMIRS	TP
7 / 12		S/B I-15 150 FT. SOU	CA CHMIRS	TP
B8 / 18	SR-138 WIDENING PROJ		CA CERS	TP
B9 / 18	SR-138 WIDENING PROJ		CA CIWQS	TP
B10 / 18	SR-138 WIDENING PROJ		CA ENF	TP
C11 / 22		S/B I-15 ON RAMP, 20	CA CHMIRS	TP
C12 / 22		KENWOOD AVENUE & I-5	CA CHMIRS	TP
13 / 23	CALTRANS I-15/I-215	JUNCTION I-5 AND I-2	CA CIWQS, CA CERS	TP
14 / 25		CORNER SIERRA AVE AN	CA CHMIRS	TP
D15 / 28	I-15/BASE LINE ROAD		CA CIWQS	TP
D16 / 28	I-15/BASE LINE ROAD		CA CERS	TP
D17 / 28		I-15 SB, BETWEEN THE	CA CHMIRS	TP
18 / 5	RENTAL FACILITY	16363 D STREET	CA LUST, CA SWEEPS UST, CA Cortese, CA E...	82 0.016 SSE
E19 / 30	K O B INC DBA WEST E	11839 8TH ST	RCRA NonGen / NLR	86 0.016 South
E20 / 30	VIANA TOOL AND MACHI	11881 EIGHTH STREET	CA HIST UST	100 0.019 South
21 / 30	KAYLA CLEANERS	12365 FOOTHILL BLVD	CA DRYCLEANERS, CA HWTS	107 0.020 NW
22 / 9	INDUSTRIAL FABRICATI	12150 MOJAVE AVE	CA CERS HAZ WASTE, CA CERS TANKS, CA San...	115 0.022 ESE
23 / 5	FREEWAY CHEVRON	16875 FRONTAGE RD	EDR Hist Auto	143 0.027 ESE
24 / 12	HEILIG-MEYERS FURNIT	10200 AMARGOSA RD.	CA UST	144 0.027 WNW
25 / 30	TANNER COMPANY TPAC	12167 ARROW HWY	CA HIST UST	155 0.029 SE
26 / 7	DEWEY PEST CONTROL	14300 VALLEY CENTER	CA San Bern. Co. Permit	155 0.029 ESE
F27 / 7	VICTORVILLE MTC STAT	13693 MARIPOSA RD	CA SWEEPS UST, CA FID UST	157 0.030 ESE
F28 / 7	VICTORVILLE MAINTENA	13693 MARIPOSA ROAD	CA HIST UST, CA HAZNET, CA HWTS	157 0.030 ESE
F29 / 7	VICTORVILLE MAINTENA	13693 MARIPOSA RD	CA HIST UST	157 0.030 ESE
F30 / 7	CALTRANS VICTORVILLE	13693 MARIPOSA RD	RCRA NonGen / NLR, FINDS, ECHO	157 0.030 ESE
F31 / 7	CALTRANS	13693 MARIPOSA ROAD	CA AST	157 0.030 ESE
F32 / 7	CAL TRANS MAINTENANC	13693 MARIPOSA RD	CA SWF/LF, CA LUST, CA Cortese, CA HIST ...	157 0.030 ESE
F33 / 7	CALTRANS-VICTORVILLE	13693 MARIPOSA RD	CA AST, CA CERS HAZ WASTE, CA CERS TANKS...	157 0.030 ESE
G34 / 30	K-VAC ENVIRONMENTAL	8910 ROCHESTER AVE	CA HWT	169 0.032 South
G35 / 30	KVAC ENVIRONMENTAL S	8910 ROCHESTER AVE	CA HAZNET, CA HWT, CA HWTS	169 0.032 South
G36 / 30	K-PURE WATERWORKS, I	8910 ROCHESTER AVE	CA CERS HAZ WASTE, CA San Bern. Co. Perm...	169 0.032 South
G37 / 30	K-PURE WATERWORKS IN	8910 ROCHESTER AVE	RCRA NonGen / NLR	169 0.032 South
G38 / 30	KVAC ENVIRONMENTAL S	8615 PECAN AVE	RCRA NonGen / NLR, PADS	169 0.032 South
H39 / 25	AG-6-M EGG RANCH	4850 LYTLE CREEK RD	CA UST	172 0.033 NW



MAPPED SITES SUMMARY

Target Property:  
 RANCHO CUCAMONGA TO VICTORVILLE  
 PHELAN, CA 92371

MAP ID / FOCUS MAP	SITE NAME	ADDRESS	DATABASE ACRONYMS	DIST (ft. & mi.) DIRECTION
H40 / 25	THE 6M EGG RANCH	4850 LYTLE CREEK RD	CA SWEEPS UST, CA FID UST	172 0.033 NW
H41 / 25	THE 6M EGG RANCH	4850 LYTLE CREEK RD	CA HIST UST, CA San Bern. Co. Permit	172 0.033 NW
F42 / 7	SEARS ROEBUCK AND CO	13695 MARIPOSA RD	CA SWEEPS UST, CA HIST UST, CA FID UST	174 0.033 ESE
F43 / 7	SEARS ROEBUCK AND CO	13695 MARIPOSA RD	CA HIST UST	174 0.033 ESE
I44 / 10	DUNN-EDWARDS PAINTS	12475 MARIPOSA RD ST	CA CERS HAZ WASTE, CA San Bern. Co. Perm...	177 0.034 SE
I45 / 10	DUNN EDWARDS PAINTS	12475 MARIPOSA RD ST	RCRA NonGen / NLR	177 0.034 SE
J46 / 10	SATURN CLEANERS	12353 MARIPOSA RD D2	RCRA-SQG, FINDS, ECHO	179 0.034 ESE
J47 / 10	SATURN CLEANERS	12353 MARIPOSA RD ST	CA DRYCLEANERS, CA HAZNET, CA HWTS	179 0.034 ESE
J48 / 10	STAPLES THE OFFICE S	12353 MARIPOSA RD UN	CA San Bern. Co. Permit	179 0.034 ESE
J49 / 10	EL DORADO SATURN CLE	12353 MARIPOSA RD	EDR Hist Cleaner	179 0.034 ESE
J50 / 10	M & C RECYCLING CENT	12353 MARIPOSA ROAD	CA SWRCY	179 0.034 ESE
J51 / 10	STAPLES THE OFFICE S	12353 MARIPOSA RD ST	RCRA NonGen / NLR	179 0.034 ESE
K52 / 7	SOUTHWEST GAS CORPOR	13471 MARIPOSA RD	CA CERS HAZ WASTE, CA SWEEPS UST, CA HIS..	182 0.034 ESE
K53 / 7	SOUTHWEST GAS CORPOR	13471 MARIPOSA RD	RCRA NonGen / NLR	182 0.034 ESE
K54 / 7	SOUTHWEST GAS CORPOR	13471 MARIPOSA RD	CA HIST UST, CA HAZNET, CA HWTS	182 0.034 ESE
55 / 23	CALTRANS VICTORVILLE	JCT RTES 15 & 138 CA	RCRA-LQG	189 0.036 SW
56 / 12	SAN JOAQUIN VALLEY C	9331 MARIPOSA RD	RCRA NonGen / NLR	193 0.037 ESE
57 / 15	TRI STAR AUTOMOTIVE	6542 CALIENTE RD	EDR Hist Auto	195 0.037 NW
L58 / 5	AMES CONSTRUCTION, I	16363 S D ST	CA San Bern. Co. Permit	201 0.038 SSE
L59 / 5	AMES CONSTRUCTION, I	16363 S D ST	RCRA NonGen / NLR	201 0.038 SSE
L60 / 5	AMES CONSTRUCTION, I	16363 S D ST	CA CERS HAZ WASTE, CA CERS TANKS, CA CER.	201 0.038 SSE
M61 / 10	99 CENTS ONLY STORES	12480 AMARGOSA RD	RCRA NonGen / NLR	201 0.038 WNW
M62 / 10	99 CENTS ONLY STORES	12480 AMARGOSA RD	CA CERS HAZ WASTE, CA HAZNET, CA San Ber...	201 0.038 WNW
N63 / 10	SHERWIN-WILLIAMS #16	12748 AMARGOSA RD ST	CA CERS HAZ WASTE, CA HAZNET, CA San Ber...	202 0.038 WNW
N64 / 10	SHERWIN WILLIAMS #16	12748 AMARGOSA RD ST	RCRA NonGen / NLR	202 0.038 WNW
O65 / 10	STAPLES STORE 151	11930 AMARGOSA RD ST	CA CERS HAZ WASTE, CA San Bern. Co. Perm...	204 0.039 WNW
O66 / 10	DOLLAR TREE #05764	11930 AMARGOSA RD ST	CA CERS HAZ WASTE, CA HAZNET, CA NPDES, ...	204 0.039 WNW
O67 / 10	STAPLES THE OFFICE S	11930 AMARGOSA RD ST	RCRA NonGen / NLR	204 0.039 WNW
O68 / 10	MICHAELS STORE #5077	11930 AMARGOSA RD ST	RCRA NonGen / NLR	204 0.039 WNW
O69 / 10	MICHAELS STORE #5077	11930 AMARGOSA RD ST	CA CERS HAZ WASTE, CA HAZNET, CA San Ber...	204 0.039 WNW
O70 / 10	DOLLAR TREE #05764	11930 AMARGOSA RD ST	RCRA NonGen / NLR	204 0.039 WNW
71 / 22	AG MATHEWS RANCH	17010 MATHEWS RANCH	CA SWEEPS UST, CA FID UST	207 0.039 NE
72 / 5	US GAS AND MINI MART	16827 STODDARD WELLS	EDR Hist Auto	207 0.039 WNW
73 / 15	STATION #40	6584 CALIENTE	CA San Bern. Co. Permit	208 0.039 NW
74 / 30	INDUSTRIAL THREADED	12027 ARROW RTE	RCRA NonGen / NLR	210 0.040 WNW
P75 / 30	SEARS #1818/2768	8250 DAY CREEK BLVD	RCRA NonGen / NLR	214 0.041 NW
P76 / 30	CPI IMAGES LLC	8250 DAY CREEK BLVD	RCRA-SQG, CA AST, CA HAZNET, CA HWTS	214 0.041 NW
P77 / 30	SEARS #1818/2768	8250 DAY CREEK BLVD	CA CERS HAZ WASTE, CA CERS TANKS, CA HAZ.	214 0.041 NW
Q78 / 30	VIANA TOOL & MACHINE	8909 ROCHESTER AVE	CA San Bern. Co. Permit	222 0.042 SSE

MAPPED SITES SUMMARY

Target Property:  
 RANCHO CUCAMONGA TO VICTORVILLE  
 PHELAN, CA 92371

MAP ID / FOCUS MAP	SITE NAME	ADDRESS	DATABASE ACRONYMS	DIST (ft. & mi.) DIRECTION
Q79 / 30	VIANA TOOL & MACHINE	8909 ROCHESTER AVE	RCRA-SQG, CA SWEEPS UST, CA HIST UST, CA...	222 0.042 SSE
Q80 / 30	SONORA INDUSTRIES	8909 ROCHESTER AVE	RCRA NonGen / NLR	222 0.042 SSE
R81 / 15	CHEVRON STATION	6000 MARIPOSA RD	CA SWEEPS UST, CA HIST UST, CA FID UST, ...	223 0.042 SE
R82 / 15	OAKHILLS MARKET	6000 MARIPOSA RD	CA San Bern. Co. Permit	223 0.042 SE
R83 / 15	TEXACO SERVICE STATI	6000 MARIPOSA RD UNI	RCRA NonGen / NLR, FINDS, ECHO	223 0.042 SE
R84 / 15	OAK HILLS STATION	6000 MARIPOSA RD	EDR Hist Auto	223 0.042 SE
R85 / 15	OAK HILLS MARKET INC	6000 MARIPOSA RD	RCRA NonGen / NLR	223 0.042 SE
R86 / 15	OAKHILLS MARKET	6000 MARIPOSA RD	CA UST	223 0.042 SE
R87 / 15	CAJON SUMMIT ARCO AM	6000 MARIPOSA RD	CA UST	223 0.042 SE
88 / 10	SOUTHERN CALIFORNIA	12287 MARIPOSA RD	RCRA NonGen / NLR	223 0.042 ESE
R89 / 15	SUMMIT INN TEXACO	6000 MARIPOSA RD	CA San Bern. Co. Permit	224 0.042 SE
S90 / 10	BOBS TRANSMISSION	11500 MARIPOSA RD	EDR Hist Auto	234 0.044 ESE
S91 / 10	BOBS TRANSMISSION	11500 MARIPOSA RD	RCRA-SQG, CA CERS HAZ WASTE, FINDS, ECHO.	234 0.044 ESE
S92 / 10	SUPER COLLISION CENT	11500 MARIPOSA RD	RCRA NonGen / NLR	234 0.044 ESE
S93 / 10	ADVANCE DISPOSAL CO	11500 MARIPOSA	CA SWEEPS UST, CA FID UST, CA San Bern. ...	234 0.044 ESE
T94 / 30	J & E MACHINE TECH I	8885 WHITE OAK AVE S	RCRA NonGen / NLR	237 0.045 North
T95 / 30	KARUBIAN WHITE OAK	8885 WHITE OAK AVE	CA CERS HAZ WASTE, CA NPDES, CA San Bern...	237 0.045 North
U96 / 18	CHEVRON 207815	3260 WAGON TRAIN RD	CA CERS HAZ WASTE, CA CERS TANKS, CA EMI...	239 0.045 NE
97 / 30	HARRY BOON RESIDENCE	12025 JERSEY CT	RCRA NonGen / NLR	243 0.046 WNW
98 / 15	PILOT TANKER DIESEL	NB I-15 CORNER OF MA	CA CPS-SLIC, CA CERS	246 0.047 SE
V99 / 7	VALLEY HI NISSAN	15722 VALLEY PARK LN	CA AST, CA CERS HAZ WASTE, CA CERS TANKS.	247 0.047 WNW
V100 / 7	RECON DYNAMICS VALLE	15722 VALLEY PARK LN	RCRA NonGen / NLR	247 0.047 WNW
V101 / 7	VALLEY HI NISSAN	15722 VALLEY PARK LA	CA AST	247 0.047 WNW
V102 / 7	VICTORVILLE NISSAN I	15722 VALLEY PARK LN	RCRA-SQG, CA HAZNET, CA HWTS	247 0.047 WNW
103 / 5	APPLE VALLEY GUN CLU	16699 STODDARD WELLS	RCRA NonGen / NLR	249 0.047 ESE
104 / 7	BP ROLLING ASSETS IN	15429 ANACAPA RD	EDR Hist Auto	250 0.047 WNW
105 / 7	PALMDALE	15483 PALMDALE/I-15	CA HIST UST	256 0.048 WNW
106 / 7	PLANNED PARENTHOOD O	15403 PARK AVE E	RCRA NonGen / NLR	264 0.050 WNW
W107 / 5	EXXON SERVICE STATIO	16828 STODDARD WELLS	CA HIST UST	264 0.050 WNW
W108 / 5	HODHOD INVESTMENTS	16828 STODDARD WELLS	EDR Hist Auto	264 0.050 WNW
W109 / 5	HOD-HOD TEXACO	16828 STODDARD WELLS	CA SWEEPS UST, CA FID UST	264 0.050 WNW
W110 / 5	U.S. GAS - HODHOD IN	16828 STODDARD WELL	CA UST	264 0.050 WNW
X111 / 7	GRACE EQUIPMENT CO	14268 VALLEY CENTER	CA SWEEPS UST, CA FID UST	265 0.050 ESE
X112 / 7	PRIME EQUIPMENT	14268 VALLEY CENTER	RCRA-SQG, CA LUST, FINDS, ECHO, CA Corte...	265 0.050 ESE
113 / 7	JIMS SHELL SERVICE	13105 MARIPOSA RD	EDR Hist Auto	274 0.052 ESE
Y114 / 15	SUMMIT INN TEXACO	6010 MARIPOSA RD	CA LUST, CA HIST UST, CA FID UST, CA Cor...	286 0.054 SE
Y115 / 15	SUMMIT INN TEXACO	6010 MARIPOSA RD	CA UST	286 0.054 SE
Y116 / 15	EOXAN	6010 MARIPOSA RD	EDR Hist Auto	286 0.054 SE
Z117 / 15	VERIZON WIRELESS: RO	5830 MARIPOSA RD	CA San Bern. Co. Permit, CA CERS	287 0.054 ESE

MAPPED SITES SUMMARY

Target Property:  
 RANCHO CUCAMONGA TO VICTORVILLE  
 PHELAN, CA 92371

MAP ID / FOCUS MAP	SITE NAME	ADDRESS	DATABASE ACRONYMS	DIST (ft. & mi.) DIRECTION
118 / 18	CHEVRON WAGON TRAIN	3260 WAGON TRAIN RD	CA UST	290 0.055 NE
AA119 / 30	DSW DISTRIBUTION CEN	8858 ROCHESTER AVE	RCRA NonGen / NLR	290 0.055 North
AA120 / 30	GIORGIO PERFUME	8858 ROCHESTER AVE	RCRA-SQG, FINDS, ECHO	290 0.055 North
AA121 / 30	DSW DISTRIBUTION	8858 ROCHESTER AVENU	RCRA NonGen / NLR	290 0.055 North
AA122 / 30	DSW DISTRIBUTION CEN	8858 ROCHESTER AVE.	RCRA NonGen / NLR	290 0.055 North
AA123 / 30	PRO-MART INDUSTRIES	8858 ROCHESTER AVE	CA San Bern. Co. Permit	290 0.055 North
AA124 / 30	DSW DISTRIBUTION CEN	8858 ROCHESTER AVE.	RCRA NonGen / NLR	290 0.055 North
T125 / 30	LITHONIA HI-TEK POLE	8886 VINCENT AVE	RCRA-SQG, FINDS, ECHO	297 0.056 North
T126 / 30	B & P WOODGRAIN PANE	8886 VINCENT AVE	CA CPS-SLIC, CA EMI, CA CERS	297 0.056 North
T127 / 30	LITHONIA HI TEK POLE	8886 VINCENT AVE	RCRA NonGen / NLR	297 0.056 North
Z128 / 15	DESERT VALLEY TOWING	5900 MARIPOSA RD	CA CERS HAZ WASTE, CA San Bern. Co. Perm...	303 0.057 ESE
Z129 / 15	AT&T MOBILITY	5900 MARIPOSA RD	RCRA NonGen / NLR	303 0.057 ESE
Z130 / 15	AT&T MOBILITY - CAJO	5900 MARIPOSSA RD	CA San Bern. Co. Permit	303 0.057 ESE
Z131 / 15	SSI & ASSOCIATES DBA	5900 MARIPOSA	RCRA-LQG	303 0.057 ESE
AB132 / 7	B&B CYCLES	13815 PARK AVE	CA CERS HAZ WASTE, CA HAZNET, CA San Ber...	303 0.057 WNW
AB133 / 7	B & B CYCLES	13815 PARK AVE	RCRA NonGen / NLR	303 0.057 WNW
134 / 25	FONTANA WATER CO - F	4500 CITRUS AVE	CA San Bern. Co. Permit, CA CERS	304 0.058 SE
AC135 / 30	JARED THE GALLERIA O	12430 FOOTHILL BLVD	CA CERS HAZ WASTE, CA HAZNET, CA San Ber...	305 0.058 NW
AC136 / 30	JARED THE GALLERIA O	12430 FOOTHILL BLVD	RCRA NonGen / NLR	305 0.058 NW
AD137 / 5	UNOCAL 76	16881 STODDARD WELLS	EDR Hist Auto	307 0.058 WNW
AD138 / 5	HIGH DESERT GAS 76	16881 STODDARD WELLS	CA UST	307 0.058 WNW
AD139 / 5	CHEVRON #9-3863	16881 STODDARD WELLS	CA LUST, CA Cortese, CA HIST CORTESE, CA...	307 0.058 WNW
AD140 / 5	93863	16881 STODDARD WELLS	CA HIST UST	307 0.058 WNW
AD141 / 5	76 STATION	16881 STODDARD WELLS	CA UST	307 0.058 WNW
AD142 / 5	ANWAR SELIM	16881 STODDARD WELLS	CA SWEEPS UST, CA FID UST, CA EMI	307 0.058 WNW
AD143 / 5	HIGH DESERT GAS 76	16881 STODDARD WELLS	CA CERS HAZ WASTE, CA CERS TANKS, CA San...	307 0.058 WNW
AE144 / 5	VICTORVILLE SHADY OA	16530 STODDARD WELLS	CA SWEEPS UST, CA FID UST, CA San Bern. ...	308 0.058 SE
AE145 / 5	KOA CAMPGROUNDS	16530 STODDARD WELLS	CA LUST, CA Cortese, CA HIST CORTESE, CA...	308 0.058 SE
AE146 / 5	VICTORVILLE KOA CAMP	16530 STODDARD WELLS	CA HIST UST	308 0.058 SE
AD147 / 5	STEVENS CECIL A INC	16875-81 STODDARD WE	EDR Hist Auto	308 0.058 WNW
AF148 / 7	VICTORVILLE HARLEY D	14522 VALLEY CENTER	CA CERS HAZ WASTE, CA San Bern. Co. Perm...	310 0.059 ESE
AF149 / 7	VICTORVILLE HARLEY D	14522 VALLEY CENTER	RCRA NonGen / NLR	310 0.059 ESE
150 / 30	HUGHES MISSILE SYSTE	8924 MILLIKEN AVE	RCRA NonGen / NLR, FINDS, ECHO	319 0.060 South
151 / 30	CALIFORNIA BOX CO 2	8949 TORONTO AVE	RCRA NonGen / NLR	321 0.061 South
AG152 / 10	AFFORDABLE RV	11854 MARIPOSA RD	CA AST, CA HAZNET, CA HWTS	325 0.062 ESE
AG153 / 10	GK PETROLEUM	11854 MARIPOSA RD ST	EDR Hist Auto	325 0.062 ESE
AG154 / 10	AFFORDABLE RV HIGH D	11854 MARIPOSA RD	RCRA NonGen / NLR	325 0.062 ESE
AG155 / 10	TRUCK WASH & DIESEL	11854 MARIPOSA RD.	CA UST	325 0.062 ESE
AG156 / 10	AFFORDABLE RV	11854 MARIPOSA RD	CA LUST, CA CERS HAZ WASTE, CA SWEEPS US.	325 0.062 ESE



MAPPED SITES SUMMARY

Target Property:  
 RANCHO CUCAMONGA TO VICTORVILLE  
 PHELAN, CA 92371

MAP ID / FOCUS MAP	SITE NAME	ADDRESS	DATABASE ACRONYMS	DIST (ft. & mi.) DIRECTION
AG157 / 10	MESA TRANSMISSION	11854 MARIPOSA RD	CA LUST, CA HIST UST, CA San Bern. Co. P...	325 0.062 ESE
AG158 / 10	GEORGE APELIAN	11854 MARIPOSA RD	CA HIST UST, CA HAZNET, CA HWTS	325 0.062 ESE
AG159 / 10	CLARK'S DIESEL TRUCK	11854 MARIPOSA RD #C	CA San Bern. Co. Permit	325 0.062 ESE
AH160 / 10	SOUTHERN CALIFORNIA	11752 MARIPOSA RD	CA CERS HAZ WASTE, CA San Bern. Co. Perm...	326 0.062 ESE
AH161 / 10	SOUTHERN CALIFORNIA	11752 MARIPOSA RD	RCRA NonGen / NLR	326 0.062 ESE
AH162 / 10	SPRAY DOCTOR	11768 MARIPOSA RD	CA San Bern. Co. Permit	326 0.062 ESE
AH163 / 10	SPRAY DOCTOR	11768 MARIPOSA RD	RCRA NonGen / NLR	326 0.062 ESE
AI164 / 10	RANGE VEHICLE CENTER	11626 MARIPOSA RD	CA CERS HAZ WASTE, CA San Bern. Co. Perm...	333 0.063 ESE
AI165 / 10	RANGE VEHICLE CENTER	11626 MARIPOSA RD	RCRA NonGen / NLR	333 0.063 ESE
AJ166 / 10	LEET AUTO DESIGN	11920 MARIPOSA RD #2	CA San Bern. Co. Permit	334 0.063 ESE
AJ167 / 10	EXTREME CARTS UNLIMI	11920 MARIPOSA RD UN	CA San Bern. Co. Permit	334 0.063 ESE
AJ168 / 10	LOU'S AUTO SHOP	11920 MARIPOSA RD #4	CA San Bern. Co. Permit	334 0.063 ESE
AJ169 / 10	T-N-T MOTORSPORTS &	11920 MARIPOSA RD	CA San Bern. Co. Permit	334 0.063 ESE
AK170 / 10	UNITED RENTALS INC #	11612 MARIPOSA AVE	RCRA NonGen / NLR	334 0.063 ESE
AK171 / 10	US RENTALS	11612 MARIPOSA RD	CA LUST, CA AST, CA CERS HAZ WASTE, CA C...	334 0.063 ESE
172 / 10	RANGE RV RENTALS	11496 MARIPOSA RD	CA San Bern. Co. Permit	339 0.064 ESE
AH173 / 10	TRANSMISSION WORLD	11746 MARIPOSA RD #	RCRA-SQG, FINDS, ECHO	342 0.065 ESE
U174 / 18	NORTHERN SUN AUTOMOT	3203 WAGON TRAIN RD	CA San Bern. Co. Permit	343 0.065 NE
AL175 / 10	JOHNSON RENTALS	11930 MARIPOSA RD	CA AST, CA San Bern. Co. Permit	354 0.067 ESE
AL176 / 10	QUINN RENTAL SERVICE	11930 MARIPOSA RD	CA CERS HAZ WASTE, CA CERS TANKS, CA HAZ.	354 0.067 ESE
AL177 / 10	JOHNSON RENTAL SERVI	11930 MARIPOSA RD	RCRA NonGen / NLR	354 0.067 ESE
AL178 / 10	QUINN RENTAL	11930 MARIPOSA RD	RCRA NonGen / NLR	354 0.067 ESE
AL179 / 10	JOHNSON RENTAL SERVI	11930 MARIPOSA ROAD	CA AST	354 0.067 ESE
AM180 / 7	VALLEY HI HONDA	15710 VALLEY PARK LN	CA AST, CA CERS HAZ WASTE, CA CERS TANKS.	354 0.067 WNW
AM181 / 7	VALLEY HI HONDA	15710 VALLEY PARK LN	RCRA-SQG	354 0.067 WNW
AM182 / 7	VALLEY HI HONDA	15710 VALLEY PARK LA	CA AST	354 0.067 WNW
AM183 / 7	DAV INC DBA VALLEY H	15710 VALLEY PARK LN	RCRA NonGen / NLR	354 0.067 WNW
184 / 25	FIRE STATION 79	5075 COYOTE CANYON R	CA San Bern. Co. Permit, CA CERS	358 0.068 NW
AN185 / 10	OFFICE MAX 6521	12628 AMARGOSA RD	RCRA NonGen / NLR	359 0.068 WNW
AN186 / 10	OFFICEMAX #6521	12628 AMARGOSA RD	CA CERS HAZ WASTE, CA San Bern. Co. Perm...	359 0.068 WNW
187 / 5	DESERT HAVEN VICTORV	16959 STODDARD WELLS	RCRA NonGen / NLR	365 0.069 WNW
AO188 / 20	VERIZON WIRELESS: KE	1659 CAJON BLVD	CA San Bern. Co. Permit	370 0.070 West
AO189 / 20	NEW CINGULAR WIRELES	1659 CAJON BLVD	RCRA NonGen / NLR	370 0.070 West
AO190 / 20	AT&T MOBILITY - 15 F	1659 CAJON BLVD	CA San Bern. Co. Permit, CA CERS	370 0.070 West
AP191 / 7	COSTCO WHOLESALE #10	14555 VALLEY CENTER	RCRA-LQG, CA HAZNET, CA HWTS	376 0.071 ESE
AP192 / 7	COSTCO WHOLESALE #10	14555 VALLEY CENTER	CA CERS HAZ WASTE, CA CERS TANKS, CA San.	376 0.071 ESE
AP193 / 7	COSTCO WHOLESALE #10	14555 VALLEY CENTER	CA UST	376 0.071 ESE
W194 / 5	SELIM'S MOBIL	16850 STODDARD WELLS	CA UST	386 0.073 WNW
W195 / 5	I-5 TRAVEL STOP	16850 STODDARD WELLS	RCRA NonGen / NLR	386 0.073 WNW



MAPPED SITES SUMMARY

Target Property:  
 RANCHO CUCAMONGA TO VICTORVILLE  
 PHELAN, CA 92371

MAP ID / FOCUS MAP	SITE NAME	ADDRESS	DATABASE ACRONYMS	DIST (ft. & mi.) DIRECTION
W196 / 5	MOBIL OIL	16850 STODDARD WELLS	CA SWEEPS UST, CA FID UST, CA EMI	386 0.073 WNW
W197 / 5	ANWAR AMIN SELIM	16850 STODDARD WELLS	CA HIST UST	386 0.073 WNW
W198 / 5	SELIMS MOBILE	16850 STODDARD WELLS	EDR Hist Auto	386 0.073 WNW
W199 / 5	I15 TRAVEL STOP MOBI	16850 STODDARD WELLS	CA CERS HAZ WASTE, CA CERS TANKS, CA San...	386 0.073 WNW
W200 / 5	I15 TRAVEL STOP MOBI	16850 STODDARD WELLS	CA UST	386 0.073 WNW
W201 / 5	SELIM'S MOBIL	16850 STODDARD WELL	CA UST	386 0.073 WNW
202 / 18	AT&T CORP. - CA9959	3030 WAGON TRAIN RD	CA San Bern. Co. Permit, CA CERS	389 0.074 NE
203 / 15	SUMMIT INN TEXACO	6010 MARIPOSA RD 15	CA SWEEPS UST	401 0.076 SE
AQ204 / 10	SCANDIA MINIATURE GO	12627 MARIPOSA RD.	CA UST	404 0.077 ESE
AQ205 / 10	SCANDIA MINIATURE GO	12627 MARIPOSA RD	CA CERS HAZ WASTE, CA SWEEPS UST, CA FID...	404 0.077 ESE
AQ206 / 10	SCANDIA MINITURE GOL	12627 MARIPOSA	RCRA NonGen / NLR	404 0.077 ESE
AR207 / 30	EVERIDGE INC	8886 WHITE OAK AVE	RCRA NonGen / NLR	406 0.077 North
AR208 / 30	EVERIDGE, INC.	8886 WHITE OAK	CA San Bern. Co. Permit	406 0.077 North
209 / 12	IN-N-OUT BURGER #29	13074 MAIN ST	CA San Bern. Co. Permit, CA CIWQS, CA CE...	414 0.078 ESE
210 / 7	VICTORVILLE PARKS DE	15745 LORENE DR	CA SWEEPS UST, CA FID UST	424 0.080 ESE
AS211 / 10	PETSMART #0087	12624 AMARGOSA RD	RCRA NonGen / NLR	426 0.081 WNW
AS212 / 10	PETSMART #0087	12624 AMARGOSA RD	CA San Bern. Co. Permit	426 0.081 WNW
AS213 / 10	MEDICAL MANAGEMENT I	12624B AMARGOSA RD	RCRA NonGen / NLR	426 0.081 WNW
AS214 / 10	PETSMART #0087	12624 AMARGOSA RD	CA CERS HAZ WASTE, CA HAZNET, CA CERS, C...	426 0.081 WNW
AS215 / 10	BANFIELD PET HOSPITA	12624B AMARGOSA RD	CA San Bern. Co. Permit, CA HWTS	426 0.081 WNW
216 / 26	THE CLUB AT ROSENA R	3420 CLEARWATER PKY	CA San Bern. Co. Permit, CA CERS	430 0.081 SE
AT217 / 7	STAWMIT COMPANIES LL	14850 LA PAZ PL	RCRA NonGen / NLR	435 0.082 ESE
AT218 / 7	DESERT FIAT	14850 LA PAZ PL	CA San Bern. Co. Permit	435 0.082 ESE
AT219 / 7	DYNAMIC AUTO IMAGES	14850 LA PAZ PL	RCRA NonGen / NLR	435 0.082 ESE
220 / 28	AT&T MOBILITY - ETIW	6101 CHERRY AVE	CA San Bern. Co. Permit, CA CERS	436 0.083 SE
AU221 / 30	RC FIRE PROTN DIST #	11297 JERSEY AVE	CA CERS TANKS, CA San Bern. Co. Permit, ...	447 0.085 North
AU222 / 30	RANCHO CUCAMONGA FIR	11297 JERSEY BLVD	RCRA NonGen / NLR	447 0.085 North
AV223 / 7	CHARLENE WESTBERG	14998 JORDAN PL	RCRA NonGen / NLR	451 0.085 WNW
AV224 / 7	WESTBERG, CHARLENE	14998 JORDAN PL	RCRA NonGen / NLR	451 0.085 WNW
AW225 / 30	MTNA INC	8950 ROCHESTER AVE S	CA HAZNET, CA San Bern. Co. Permit, CA H...	452 0.086 South
AW226 / 30	MTNA INC	8950 ROCHESTER AVE S	RCRA NonGen / NLR	452 0.086 South
AW227 / 30	IFCO SYSTEMS, INC.	8950 ROCHESTER AVE S	CA CERS HAZ WASTE, CA San Bern. Co. Perm...	452 0.086 South
AR228 / 30	MANFREDI MOTOR TRANS	8865 WHITE OAK AVE	RCRA NonGen / NLR	452 0.086 North
AR229 / 30	KAG SPECIALTY PRODUC	8865 WHITE OAK AVE	RCRA NonGen / NLR	452 0.086 North
AR230 / 30	MONSANTO COMPANY	8865 WHITE OAK AVE	CA CERS HAZ WASTE, CA HAZNET, CA San Ber...	452 0.086 North
AX231 / 28	ULTA BEAUTY 158	7905 KEW AVE	RCRA NonGen / NLR	457 0.087 NW
AX232 / 28	ULTA BEAUTY 158	7905 KEW AVE	CA HAZNET, CA San Bern. Co. Permit, CA H...	457 0.087 NW
AR233 / 30	NATHAN S COLEN AND S	8866 VINCENT	CA ENVIROSTOR, CA HIST CORTESE	465 0.088 North
AR234 / 30	COLEN NATHAN S & SON	8866 VINCENT	SEMS-ARCHIVE	465 0.088 North

MAPPED SITES SUMMARY

Target Property:  
 RANCHO CUCAMONGA TO VICTORVILLE  
 PHELAN, CA 92371

MAP ID / FOCUS MAP	SITE NAME	ADDRESS	DATABASE ACRONYMS	DIST (ft. & mi.) DIRECTION
AY235 / 10	TOYS R US #5619	12450 AMARGOSA RD	CA HAZNET, CA San Bern. Co. Permit, CA H...	473 0.090 WNW
AY236 / 10	TOYS R US #5619	12450 AMARGOSA RD	RCRA NonGen / NLR	473 0.090 WNW
AZ237 / 7	RANCHO MOTOR CO.	15425 DOS PALMAS RD	CA AST	479 0.091 WNW
AZ238 / 7	RANCHO MOTORS	15425 DOS PALMAS ROA	CA AST	479 0.091 WNW
AZ239 / 7	RANCHO MOTOR CO	15425 DOS PALMAS	RCRA-SQG, FINDS	479 0.091 WNW
AZ240 / 7	SOARES AUTOMOTIVE IN	15425 DOS PALMAS RD	RCRA NonGen / NLR	479 0.091 WNW
AZ241 / 7	VICTORVILLE CHEVROLE	15425 DOS PALMAS RD	CA CERS HAZ WASTE, CA CERS TANKS, CA HAZ.	479 0.091 WNW
242 / 30	SUNNY DESIGNS	8949 BUFFALO AVE	CA HAZNET, CA San Bern. Co. Permit, CA H...	482 0.091 South
243 / 25	NORDSTROM INC	17335 GLEN HELEN PKW	CA CERS HAZ WASTE, CA HAZNET, CA NPDES, ...	489 0.093 NW
244 / 28	DENNY'S RESTAURANT S	13479 BASELINE AVE	CA San Bern. Co. Permit	493 0.093 SE
BA245 / 7	TEXACO NO. 0420	14213 S. / 7TH & GRE	CA UST	507 0.096 East
BA246 / 7	SHELL SERVICE STATIO	14213 S 7TH	RCRA NonGen / NLR	507 0.096 East
BB247 / 7	MOJAVE MINI MART	15875 MOJAVE	EDR Hist Auto	510 0.097 WNW
BB248 / 7	MOJAVE AUTO SERVICE	15875 MOJAVE DR	CA CERS HAZ WASTE, CA SWEEPS UST, CA FID.	510 0.097 WNW
BB249 / 7	MOJAVE MINI MRT	15875 MOJAVE DR	CA HIST UST	510 0.097 WNW
BC250 / 25	MIDLAND OIL INC.	3892 SIERRA AVE	CA UST	510 0.097 NW
BC251 / 25	SIERRA FONTANA INVES	3892 SIERRA AVE	CA CERS HAZ WASTE, CA CERS TANKS, CA HAZ.	510 0.097 NW
BC252 / 25	ARCO AM PM #81806	3892 SIERRA AVE	RCRA NonGen / NLR	510 0.097 NW
BC253 / 25	SIERRA SERVICE STATI	3892 SIERRA AVE	EDR Hist Auto	510 0.097 NW
BD254 / 7	PETE'S ROAD SERVICE	15457 VILLAGE DR	RCRA NonGen / NLR	515 0.098 WNW
BD255 / 7	PETE'S ROAD SERVICE	15457 VILLAGE DR	CA HAULERS, CA CERS HAZ WASTE, CA CHMIRS	515 0.098 WNW
BE256 / 10	GLENNS AUTO REPAIR	12011 MARIPOSA RD B	CA San Bern. Co. Permit	521 0.099 ESE
BE257 / 10	AMERICAN TRANS-WORLD	12011 MARIPOSA RD ST	EDR Hist Auto	521 0.099 ESE
BE258 / 10	MRE MANAGEMENT GROUP	12011 MARIPOSA RD	RCRA NonGen / NLR	521 0.099 ESE
BE259 / 10	VERIZON WIRELESS: BE	12011 MARIPOSA ROAD	CA San Bern. Co. Permit, CA CERS	521 0.099 ESE
BF260 / 29	MICHAELS STORES INC	15228 SUMMIT AVE	CA CERS HAZ WASTE, CA HAZNET, CA CERS, C..	522 0.099 SE
BF261 / 29	MICHAEL'S STORE # 57	15228 SUMMIT AVE	CA San Bern. Co. Permit	522 0.099 SE
BF262 / 29	MICHAELS STORES INC	15228 SUMMIT AVE	RCRA NonGen / NLR	522 0.099 SE
BG263 / 10	VALERO DEPOT 8	12080 AMARGOSA RD	CA CERS HAZ WASTE, CA CERS TANKS, CA EMI.	526 0.100 WNW
BG264 / 10	VALERO DEPOT 8	12080 AMARGOSA RD	CA UST	526 0.100 WNW
BG265 / 10	VALERO DEPOT 8	12080 AMARGOSA RD	RCRA NonGen / NLR	526 0.100 WNW
BG266 / 10	DEPOT EIGHT VICTORVI	12080 AMARGOSA RD	EDR Hist Auto	526 0.100 WNW
267 / 28	ETIWANDA DISPOSAL SI	SOUTH OF VICTORIA ST	CA SWF/LF, CA CERS	527 0.100 SE
BH268 / 30	PACER TECHNOLOGY	11201 JERSEY BLVD	RCRA NonGen / NLR	530 0.100 North
BH269 / 30	PACER TECHNOLOGY	11201 JERSEY BLVD	CA HAZNET, CA San Bern. Co. Permit, CA C...	530 0.100 North
270 / 30	INVACARE SUPPLY GROU	11231 JERSEY BLVD ST	CA San Bern. Co. Permit	533 0.101 North
271 / 17	CALTRANS-CAJON	14757 STATE HIGHWAY	CA SWF/LF, CA AST, CA CERS HAZ WASTE, CA...	535 0.101 SW
BI272 / 30	PLASTIC EXPRESS	11400-A NEWPORT DR	CA San Bern. Co. Permit, CA CERS	537 0.102 South
BJ273 / 12	COMMERCIAL ENGINE SE	8205 CALIENTE RD	CA CERS HAZ WASTE, CA San Bern. Co. Perm...	543 0.103 WNW

MAPPED SITES SUMMARY

Target Property:  
 RANCHO CUCAMONGA TO VICTORVILLE  
 PHELAN, CA 92371

MAP ID / FOCUS MAP	SITE NAME	ADDRESS	DATABASE ACRONYMS	DIST (ft. & mi.) DIRECTION
BJ274 / 12	COMMERCIAL ENGINE SE	8205 CALIENTE RD	RCRA NonGen / NLR	543 0.103 WNW
275 / 28	DUANE PARTIDA	5673 GRAND PRIX CT	RCRA NonGen / NLR, FINDS, ECHO	553 0.105 NW
276 / 10	FOOTHILL RENTALS	11673 MARIPOSA	RCRA-SQG, FINDS, ECHO	554 0.105 ESE
BK277 / 7	SERVICE KING PAINT &	15059 LA PAZ DR	CA San Bern. Co. Permit	556 0.105 ESE
BK278 / 7	H STREET COLLISION C	15059 LA PAZ DR	RCRA NonGen / NLR	556 0.105 ESE
BK279 / 7	H STREET COLLISION C	15059 LA PAZ DR	CA CERS HAZ WASTE, CA San Bern. Co. Perm...	556 0.105 ESE
BK280 / 7	SERVICE KING COLLISI	15059 LA PAZ DR	RCRA NonGen / NLR	556 0.105 ESE
281 / 20	CAJON PASS SAND & GR		CA MINES	557 0.105 West
BL282 / 10	BED, BATH AND BEYOND	12410 AMARGOSA RD ST	CA HAZNET, CA San Bern. Co. Permit, CA H...	560 0.106 WNW
BL283 / 10	BED, BATH AND BEYOND	12410 AMARGOSA RD, S	CA CERS HAZ WASTE, CA CERS	560 0.106 WNW
BL284 / 10	BED BATH & BEYOND #1	12410 AMARGOSA RD ST	RCRA NonGen / NLR	560 0.106 WNW
BL285 / 10	PARTY CITY CORPORATI	12410 AMARGOSA RD	RCRA NonGen / NLR	560 0.106 WNW
BL286 / 10	PARTY CITY #1519 VIC	12410 AMARGOSA RD ST	CA CERS HAZ WASTE, CA San Bern. Co. Perm...	560 0.106 WNW
AR287 / 30	BASF @ CROWN TONKA	8876 WHITE OAK AVE	RCRA NonGen / NLR	561 0.106 North
AR288 / 30	ADVANCED WIRE TECHNO	8876 WHITE OAK AVE	CA EMI, CA HAZNET, CA San Bern. Co. Perm...	561 0.106 North
AR289 / 30	ADVANCED WIRE TECHNO	8876 VINCENT AVE	RCRA-SQG, FINDS, ECHO, CA WDS	561 0.106 North
290 / 12	ZIPPY LUBE-A-TRUCK	8853 THREE FLAGS C	CA San Bern. Co. Permit	562 0.106 WNW
BM291 / 29	STATER BROS MARKETS	15222 SUMMIT AVE	RCRA-LQG	564 0.107 SE
BM292 / 29	STATER BROS MARKETS	15222 SUMMIT AVE	CA CERS HAZ WASTE, CA HAZNET, CA San Ber...	564 0.107 SE
BN293 / 10	HOBBY LOBBY STORES I	12550 AMARGOSA RD ST	RCRA NonGen / NLR	569 0.108 NW
BN294 / 10	HOBBY LOBBY	12550 AMARGOSA RD ST	CA CERS HAZ WASTE, CA HAZNET, CA San Ber...	569 0.108 NW
BN295 / 10	PARTY CITY CORP DBA	12550 AMARGOSA RD.,	RCRA NonGen / NLR	569 0.108 NW
BN296 / 10	PARTY CITY CORP DBA	12550 AMARGOSA RD, S	RCRA NonGen / NLR	569 0.108 NW
BO297 / 7	RECON DYNAMICS-VALLE	14612 VALLEY CENTER	RCRA NonGen / NLR	571 0.108 ESE
BO298 / 7	VALLEY HI TOYOTA	14612 VALLEY CENTER	CA CERS HAZ WASTE, CA CERS TANKS, CA San...	571 0.108 ESE
BO299 / 7	VALLEY HI TOYOTA-HON	14612 VALLEY CENTER	RCRA NonGen / NLR	571 0.108 ESE
BO300 / 7	VALLEY HI TOYOTA	14612 VALLEY CENTER	CA AST	571 0.108 ESE
BP301 / 30	FLEET REFINISHING	11155 JERSEY BLVD #E	CA San Bern. Co. Permit	572 0.108 North
BP302 / 30	PAUL FRIEDMAN	11155 JERSEY BLVD	CA SWEEPS UST, CA HIST UST, CA CHMIRS, C...	572 0.108 North
BP303 / 30	GENERAL ENVIRONMENTA	11155 JERSEY BLVD UN	CA San Bern. Co. Permit	572 0.108 North
BP304 / 30	PRECISION AEROSPACE	11155 JERSEY BLVD ST	CA CERS HAZ WASTE, CA NPDES, CA CERS	572 0.108 North
BP305 / 30	PRECISION AEROSPACE	11155 JERSEY BLVD	RCRA-LQG, CA EMI, CA HAZNET, CA San Bern...	572 0.108 North
BP306 / 30	FLEET REFINISHING	11155 JERSEY BLVD ST	RCRA-SQG, FINDS, ECHO, CA EMI, CA HAZNET...	572 0.108 North
307 / 28	CVWD - RESERVOIR 1C	7420 EAST AVE	CA CERS TANKS, CA San Bern. Co. Permit, ...	575 0.109 SE
308 / 27	MONET DENTAL GROUP	12455 VICTORIA GARDE	RCRA NonGen / NLR	578 0.109 NW
309 / 7	MCDONALD'S #26571	14860 LA PAZ PL	CA San Bern. Co. Permit, CA CERS	580 0.110 ESE
310 / 30	CLAIM JUMPER RESTAUR	12499 FOOTHILL BLVD	CA San Bern. Co. Permit	585 0.111 SE
BQ311 / 12	TARGET	12795 MAIN ST	RCRA NonGen / NLR	585 0.111 WNW
BQ312 / 12	CVS PHARMACY #17519	12795 MAIN ST SUITE	RCRA-VSQQ, FINDS, ECHO	585 0.111 WNW



MAPPED SITES SUMMARY

Target Property:  
**RANCHO CUCAMONGA TO VICTORVILLE**  
**PHELAN, CA 92371**

MAP ID / FOCUS MAP	SITE NAME	ADDRESS	DATABASE ACRONYMS	DIST (ft. & mi.) DIRECTION		
BQ313 / 12	TARGET STORE T2468	12795 MAIN ST	RCRA-LQG	585	0.111	WNW
BQ314 / 12	TARGET T2468	12795 MAIN ST	CA CERS HAZ WASTE, CA San Bern. Co. Perm...	585	0.111	WNW
BR315 / 7	VICTOR VALLEY DAILY	13891 PARK AVE	RCRA-SQG, CA HIST UST, CA HAZNET, CA HWT...	599	0.113	WNW
BR316 / 7	DAILY PRESS	13891 PARK AVE	CA CERS HAZ WASTE, CA SWEEPS UST, CA HIS...	599	0.113	WNW
BS317 / 12	BEST LUBE TRUCK SERV	8853 THREE FLAGS AVE	RCRA NonGen / NLR	600	0.114	WNW
BS318 / 12	BEST LUBE TRUCK SERV	8853 THREE FLAGS AVE	CA AST	600	0.114	WNW
BS319 / 12	K & S TRUCK WASH	8853 THREE FLAGS AVE	CA San Bern. Co. Permit, CA CERS	600	0.114	WNW
BS320 / 12	IRONMAN RENEWAL DBA	8853 THREE FLAGS AVE	CA CERS HAZ WASTE, CA CERS TANKS, CA HAZ...	600	0.114	WNW
BT321 / 30	MISSION FOODS-RANCHO	11559 JERSEY BLVD	CA AST, CA CERS HAZ WASTE, CA CERS TANKS...	603	0.114	North
BT322 / 30	MISSION FOODS RANCHO	11559 JERSEY BLVD	RCRA NonGen / NLR	603	0.114	North
323 / 23	KARDOS ILLEGAL DISPO	END CAJON ROAD, SE O	CA SWF/LF, CA CERS	605	0.115	East
BU324 / 10	MCDONALD'S #10023	12146 MARIPOSA RD	CA San Bern. Co. Permit, CA CERS	612	0.116	ESE
BV325 / 30	CHEVRON 301784	8075 MONET AVE	RCRA-LQG, CA CERS HAZ WASTE, CA CERS TAN...	613	0.116	NW
BV326 / 30	CHEVRON STATION# 301	8075 MONET AVE	CA UST	613	0.116	NW
BV327 / 30	CHEVRON CORPORATION	8075 MONET AVE	EDR Hist Auto	613	0.116	NW
BW328 / 12	HIGH DESERT SMILES	12821 MAIN ST STE 15	RCRA NonGen / NLR	615	0.116	NW
BW329 / 12	MY KIDS DENTIST AND	12821 MAIN ST STE 12	RCRA NonGen / NLR	615	0.116	NW
330 / 7	SAMPERIO TURBO REBUI	15420 TAMARACK DR ST	RCRA NonGen / NLR	617	0.117	WNW
BX331 / 28	MARSHALLS 0469	15022 SUMMIT AVE	RCRA NonGen / NLR	617	0.117	SE
BY332 / 30	BIONEW WEST COAST CO	8866 WHITE OAK AVE	RCRA NonGen / NLR	618	0.117	North
BY333 / 30	K-VAC ENVIRONMENTAL	8866 1/2 WHITE OAK	CA San Bern. Co. Permit	618	0.117	North
BZ334 / 30	MCCOY RECYCLING INC	8975 ROCHESTER AVE	CA SWRCY	618	0.117	South
BV335 / 30	DEL TACO #776	8055 MONET AVE	CA San Bern. Co. Permit	624	0.118	NW
336 / 30	RICHIES REAL AMERICA	8039 MONET AVE	CA San Bern. Co. Permit	626	0.119	NW
CA337 / 7	FRONTIER CALIFORNIA	16071 MOJAVE DR BLDG	RCRA-SQG, FINDS, ECHO	629	0.119	ESE
338 / 5	MORENO, YSIDRO	16269 AVALON AVENUE	RCRA NonGen / NLR	641	0.121	ESE
CA339 / 7	UNOCAL #5596	16088 MOJAVE DR	CA LUST, CA Cortese, CA HIST CORTESE, CA...	642	0.122	ESE
CA340 / 7	MATTHEW VENTURE I IN	16088 MOJAVE DR	RCRA NonGen / NLR	642	0.122	ESE
CA341 / 7	VICTOR VALLEY GAS MA	16088 MOJAVE DR	CA CERS HAZ WASTE, CA HIST UST, CA CERS ...	642	0.122	ESE
CA342 / 7	UNION OIL SERVICE ST	16088 MOJAVE DR	CA HIST UST, CA CHMIRS	642	0.122	ESE
CA343 / 7	UNOCAL SERVICE STATI	16088 MOJAVE DR	CA SWEEPS UST, CA FID UST	642	0.122	ESE
CA344 / 7	VICTOR VALLEY GAS MA	16088 MOJAVE DR	CA UST	642	0.122	ESE
CA345 / 7	STATION #5596	16088 MOJAVE DR	CA HIST UST	642	0.122	ESE
CA346 / 7	ROES MARK UNION SERV	16088 MOJAVE DR	EDR Hist Auto	642	0.122	ESE
CB347 / 30	AMERICAN BUILDING SU	12200 ARROW RTE	CA San Bern. Co. Permit	645	0.122	SE
CB348 / 30	CUSTOM GOODS, LLC RA	12200 ARROW RTE	CA San Bern. Co. Permit, CA CERS	645	0.122	SE
349 / 30	LEE'S WAY TRUCKING	9000 PITTSBURGH	CA SWEEPS UST, CA FID UST	654	0.124	South
BU350 / 10	ARCO # 204	12122 MARIPOSA RD.	CA UST	656	0.124	ESE
BU351 / 10	PRESTIGE STATIONS IN	12122 MARIPOSA RD	CA HIST UST	656	0.124	ESE



MAPPED SITES SUMMARY

Target Property:

RANCHO CUCAMONGA TO VICTORVILLE  
 PHELAN, CA 92371

MAP ID / FOCUS MAP	SITE NAME	ADDRESS	DATABASE ACRONYMS	DIST (ft. & mi.) DIRECTION
BU352 / 10	PRESTIGE STATIONS IN	12122 MARIPOSA RD	EDR Hist Auto	656 0.124 ESE
BU353 / 10	ARCO #204	12122 MARIPOSA RD	CA LUST, CA SWEEPS UST, CA Cortese, CA H...	656 0.124 ESE
BU354 / 10	ARCO #82501	12122 MARIPOSA RD	CA CERS HAZ WASTE, CA CERS TANKS, CA EMI...	656 0.124 ESE
BU355 / 10	ARCO FACILITY NO 002	12122 MARIPOSA RD	RCRA-SQG, FINDS, ECHO	656 0.124 ESE
BU356 / 10	ARCO #82501	12122 MARIPOSA RD	RCRA NonGen / NLR	656 0.124 ESE
BU357 / 10	PRESTIGE STATIONS #5	12122 MARIPOSA RD	CA FID UST	656 0.124 ESE
CC358 / 7	VICTORVILLE SHERIFF	14455 CIVIC DR	CA HIST UST	658 0.125 WNW
CC359 / 7	VICTORVILLE SHERIFF	14455 CIVIC	CA SWEEPS UST, CA HIST UST, CA FID UST	658 0.125 WNW
CC360 / 7	VICTORVILLE COURT HO	14455 CIVIC DR	CA HAZNET, CA NPDES, CA San Bern. Co. Pe...	658 0.125 WNW
CC361 / 7	VICTORVILLE COUNTY C	14455 CIVIC DR	CA SWEEPS UST	658 0.125 WNW
CD362 / 12	JAMES * : GEORGE	13105 MAIN ST	CA HIST UST	660 0.125 ESE
CD363 / 12	SHELL SERVICE STATIO	13105 W MAIN ST	CA SWEEPS UST, RCRA NonGen / NLR, FINDS,...	660 0.125 ESE
CD364 / 12	SHELL SERVICE STATIO	13105 MAIN ST W	CA LUST, CA Cortese, CA HIST CORTESE, CA...	660 0.125 ESE
CD365 / 12	MONTGOMERY DONNIE V	13105 MAIN	EDR Hist Auto	660 0.125 ESE
CD366 / 12	HESPERIA SHELL	13105 W. MAIN ST.	CA UST	660 0.125 ESE
CD367 / 12	JAMES * ; GEORGE	13105 W MAIN STREET	CA HIST UST, CA FID UST	660 0.125 ESE
CE368 / 30	H & A TRANSMISSIONS	8727 ROCHESTER AVE	RCRA NonGen / NLR	662 0.125 WNW
369 / 10	MACY'S VICTOR VALLEY	14580 BEAR VALLEY RD	CA CERS HAZ WASTE, CA San Bern. Co. Perm...	666 0.126 WNW
BI370 / 30	RAFCO PRODUCTS	11383 NEWPORT DR	CA San Bern. Co. Permit	668 0.127 South
CF371 / 30	SYGMA NETWORK, THE	8784 ROCHESTER AVE	CA San Bern. Co. Permit	674 0.128 North
CF372 / 30	THH CONSTRUCTION	8784 ROCHESTER AVE	RCRA NonGen / NLR	674 0.128 North
CG373 / 28	TESORO USA 68136	13539 BASELINE AVE	CA CERS HAZ WASTE, CA CERS TANKS, CA HAZ.	674 0.128 SE
CG374 / 28	TESORO (USA) 68136 (	13539 BASELINE AVE	CA UST	674 0.128 SE
375 / 7	APRIA HEALTHCARE	14464 ATSTAR DR STE	CA San Bern. Co. Permit, CA CERS	683 0.129 ESE
CH376 / 5	MOHAMMAD ABDIZADEH	16251 D ST	CA HIST UST	687 0.130 NNW
CH377 / 5	MOHAMMAD ABDIZADEH	16251 N D ST	CA HIST UST	687 0.130 NNW
CH378 / 5	ARCO AM/ PM NO. 1908	16251 D STEET	CA LUST, CA UST, CA SWEEPS UST, CA FID U...	687 0.130 NNW
CH379 / 5	ARCO #1908	16251 D ST	CA LUST, CA HIST CORTESE	687 0.130 NNW
CH380 / 5	ARCO FACILITY NO 019	16251 D ST	RCRA NonGen / NLR, FINDS, ECHO, CA HAZNE...	687 0.130 NNW
CH381 / 5	GURVICTORY ARCO-1	16251 D ST	CA San Bern. Co. Permit	687 0.130 NNW
CH382 / 5	GURVICTORY ARCO-1	16251 D ST.	CA UST	687 0.130 NNW
CH383 / 5	GURVICTORY ARCO-1	16251 D ST.	CA CERS HAZ WASTE, CA CERS TANKS, CA CER.	687 0.130 NNW
CH384 / 5	VICTORVILLE ARCO	16251 D STREET	RCRA NonGen / NLR	687 0.130 NNW
CI385 / 30	VANGUARD PLASTICS	8950 TORONTO AVE	RCRA-LQG, FINDS, ECHO	690 0.131 WSW
CI386 / 30	HILEX	8950 TORONTO AVE	CA San Bern. Co. Permit	690 0.131 WSW
BX387 / 28	PETSMART #1162	15042 SUMMIT AVE	RCRA NonGen / NLR	690 0.131 SE
BX388 / 28	MEDICAL MANAGEMENT I	15042 SUMMIT AVE	RCRA NonGen / NLR	690 0.131 SE
389 / 7	DESERT STATIONERS	15401 ANACAPA	RCRA-SQG, FINDS, ECHO	691 0.131 WNW
CJ390 / 28	KOHL'S DEPARTMENT ST	14960 SUMMIT AVE	RCRA NonGen / NLR	694 0.131 SE

MAPPED SITES SUMMARY

Target Property:  
 RANCHO CUCAMONGA TO VICTORVILLE  
 PHELAN, CA 92371

MAP ID / FOCUS MAP	SITE NAME	ADDRESS	DATABASE ACRONYMS	DIST (ft. & mi.) DIRECTION
CJ391 / 28	KOHL'S DEPARTMENT ST	14960 SUMMIT AVE	CA CERS HAZ WASTE, CA HAZNET, CA San Bern...	694 0.131 SE
CK392 / 7	USPS VMF	1633 GREENTREE BLVD	RCRA-SQG, FINDS, ECHO	694 0.131 East
393 / 25	PROPOSED ELEMENTARY	LYTLE CREEK ROAD/THR	CA ENVIROSTOR, CA SCH	696 0.132 SE
394 / 22	ABANDONED UST - BOON	17164 CAJON BLVD	CA San Bern. Co. Permit	700 0.133 SW
CG395 / 28	USA GAS CORP FACILIT	13539 BASE LINE RD	RCRA-SQG, FINDS, ECHO	701 0.133 SE
CG396 / 28	TESORO WEST COAST CO	13539 BASE LINE RD	RCRA-SQG	701 0.133 SE
BU397 / 10	7-ELEVEN STORE 2131/	SWC BEAR VALLEY RD	CA HIST UST	703 0.133 ESE
398 / 7	WELL # 136	CHULA VISTA WAY	CA San Bern. Co. Permit, CA CERS	704 0.133 ESE
CL399 / 25	CHEVRON 210137	3870 SIERRA AVE	RCRA NonGen / NLR	704 0.133 NW
CL400 / 25	MC DONALDS/CHEVRON	3870 SIERRA AVE	CA CERS HAZ WASTE, CA CERS TANKS, CA San...	704 0.133 NW
CL401 / 25	MC DONALDS/CHEVRON	3870 SIERRA AVE	CA UST	704 0.133 NW
CM402 / 7	90834	15321 VILLAGE DR	CA HIST UST	709 0.134 WNW
CM403 / 7	CHEVRON SERVICE STAT	15321 VILLAGE DR.	CA UST	709 0.134 WNW
CM404 / 7	CHEVRON STATION #834	15321 VILLAGE DR	CA SWEEPS UST, CA FID UST	709 0.134 WNW
CM405 / 7	CHEVRON #0834	15321 VILLAGE DR	CA LUST, CA Cortese, CA HIST CORTESE, CA...	709 0.134 WNW
CN406 / 31	TEAM CAR CARE WEST L	12589 FOOTHILL BLVD	RCRA NonGen / NLR	711 0.135 SE
CN407 / 31	JIFFY LUBE #3090	12589 FOOTHILL BLVD	CA AST, CA CERS HAZ WASTE, CA CERS TANKS...	711 0.135 SE
CN408 / 31	JIFFY LUBE #3090	12589 FOOTHILL BLVD	RCRA NonGen / NLR	711 0.135 SE
CN409 / 31	JIFFY LUBE #3090	12589 FOOTHILL BLVD	CA AST, FINDS, ECHO	711 0.135 SE
CN410 / 31	JIFFY LUBE #3090	12589 FOOTHILL BLVD	CA HAZNET, CA San Bern. Co. Permit, CA H...	711 0.135 SE
CO411 / 12	TESORO SHELL 68543	13100 MAIN ST	RCRA NonGen / NLR	711 0.135 ESE
CO412 / 12	TEXACO STAR MART #21	13100 MAIN ST.	CA UST	711 0.135 ESE
CO413 / 12	TEXACO SERVICE STATI	13100 W MAIN ST	RCRA-SQG, FINDS, ECHO	711 0.135 ESE
CO414 / 12	TESORO (SHELL) 68543	13100 MAIN ST	CA CERS HAZ WASTE, CA CERS TANKS, CA EMI...	711 0.135 ESE
CP415 / 30	HONEYVILLE INC	11600 DAYTON DR	RCRA NonGen / NLR	712 0.135 South
CP416 / 30	HONEYVILLE	11600 DAYTON DR	CA CERS HAZ WASTE, CA NPDES, CA San Bern...	712 0.135 South
417 / 30	OKAWA	8158 DAYCREEK BLVD	CA San Bern. Co. Permit	720 0.136 NW
418 / 7	VICTORVILLE COUNTY C	14955 CIVIC DRIVE	CA HIST UST	725 0.137 West
CP419 / 30	WINSTON TIRE COMPANY	11680 DAYTON DRIVE #	CA HAZNET, CA San Bern. Co. Permit, CA C...	726 0.138 South
CQ420 / 10	7-ELEVEN #26388	14665 BEAR VALLEY	CA UST	728 0.138 ESE
BZ421 / 30	LITNONIA HI TEK FIXT	9000 ROCHERSTER AVE	RCRA-SQG, FINDS, ECHO	728 0.138 South
BX422 / 28	MARSHALLS 0469	15022 SUMMIT AVE	CA CERS HAZ WASTE, CA San Bern. Co. Perm...	729 0.138 SE
CQ423 / 10	7-ELEVEN FOOD STORES	14665 BEAR VALLEY RD	CA SWEEPS UST, CA FID UST	729 0.138 ESE
424 / 7	KAISER PERMANENTE HE	14011 PARK AVE	RCRA-LQG	731 0.138 WNW
CR425 / 7	HI DESERT AUTO INC D	14673 CIVIC DR	RCRA NonGen / NLR	732 0.139 WNW
CR426 / 7	DESERT MEDICAL EQUIP	14673 CIVIC DR	CA HAZNET, CA San Bern. Co. Permit, CA C...	732 0.139 WNW
CS427 / 28	MACY'S RANCHO CUCAMO	7855 KEW AVE	RCRA NonGen / NLR	732 0.139 NW
CS428 / 28	MACY'S RANCHO CUCAMO	7855 KEW AVE	CA CERS HAZ WASTE, CA HAZNET, CA San Bern...	732 0.139 NW
CT429 / 25	TESORO (SHELL) 68534	3864 SIERRA AVE	CA UST	734 0.139 NW

MAPPED SITES SUMMARY

Target Property:  
 RANCHO CUCAMONGA TO VICTORVILLE  
 PHELAN, CA 92371

MAP ID / FOCUS MAP	SITE NAME	ADDRESS	DATABASE ACRONYMS	DIST (ft. & mi.) DIRECTION
CT430 / 25	SHELL SERVICE STATIO	3864 SIERRA AVE	CA CERS HAZ WASTE, CA CERS TANKS, RCRA N.734	0.139 NW
CT431 / 25	TESORO SHELL 68534	3864 SIERRA AVE	RCRA NonGen / NLR	734 0.139 NW
CU432 / 17	CIRCLE K #2705700	8324 HIGHWAY 138	CA EMI, CA Notify 65	743 0.141 SW
CU433 / 17	GSE HWY 138	8324 HWY 138	CA UST	743 0.141 SW
CU434 / 17	PETROLINK HWY 138 IN	8324 US HIGHWAY 138	RCRA NonGen / NLR	743 0.141 SW
CU435 / 17	CIRCLE K/UNOCAL	8324 HIGHWAY 138	CA LUST, CA Cortese	743 0.141 SW
CU436 / 17	GSE HWY 2705700	8324 HWY 138	RCRA NonGen / NLR	743 0.141 SW
CU437 / 17	GSE HWY 138	8324 HWY 138	CA CERS HAZ WASTE, CA CERS TANKS, CA San...	743 0.141 SW
CU438 / 17	CIRCLE K SS # 5700	8324 US HIGHWAY 138	CA UST	743 0.141 SW
CU439 / 17	CIRCLE K/UNOCAL	8324 HIGHWAY 138	CA LUST, CA CERS	743 0.141 SW
440 / 25	VERLA QUOSS FARM	15885 DUNCAN CANYON	CA HAZNET, CA San Bern. Co. Permit, CA H...	745 0.141 SE
441 / 12	PILOT TRAVEL CENTER	8701 U.S. HWY. 395	CA UST	752 0.142 WNW
CU442 / 17	NEXTEL COMM CA-5246/	8316 1/2 HWY 138	CA San Bern. Co. Permit, CA CERS	753 0.143 SW
443 / 30	CALIFORNIA BOX II	8949 TORONTO ST	CA CERS HAZ WASTE, CA San Bern. Co. Perm...	755 0.143 SSW
CV444 / 4	AUTO 2000	15544 VILLAGE DR STE	RCRA-SQG, FINDS, ECHO	755 0.143 WNW
CV445 / 4	SERRANOS TIRE & AUTO	15544 VILLAGE DR	RCRA NonGen / NLR	755 0.143 WNW
446 / 30	BRICKFORM - SOLOMON	11061 JERSEY BLVD	CA San Bern. Co. Permit	760 0.144 North
CW447 / 7	GREINER PONTIAC	14555 CIVIC DRIVE	CA AST	761 0.144 WNW
CW448 / 7	SOARES ACQUISITIONS	14555 CIVIC DR	RCRA NonGen / NLR	761 0.144 WNW
CW449 / 7	GREINER BUICK PONTIA	14555 CIVIC DRIVE	RCRA-SQG, CA AST, CA CERS HAZ WASTE, CA ...	761 0.144 WNW
CX450 / 30	DART INTERNATIONAL I	10807 JERSEY BLVD	CA HAZNET, CA San Bern. Co. Permit, CA H...	762 0.144 NW
CX451 / 30	COMMERCIAL CARRIERS	10807 JERSEY BLVD	RCRA-SQG, CA HIST UST, FINDS, ECHO, CA W...	762 0.144 NW
CX452 / 30	DART INTERNATIONAL	10807 JERSEY BLVD	CA UST	762 0.144 NW
CX453 / 30	DP JERSEY, LLC	10807 JERSEY BLVD	RCRA NonGen / NLR	762 0.144 NW
454 / 22	WATER DEPT/KENWOOD W	17236 CAJON BLVD	CA CERS HAZ WASTE, CA San Bern. Co. Perm...	767 0.145 SW
CD455 / 12	BURGER KING #8067	9640 MARIPOSA RD	CA San Bern. Co. Permit	767 0.145 ESE
BR456 / 7	DIRECT TV - LB79B	15372 BONANZA RD	CA CERS HAZ WASTE, CA HAZNET, CA San Ber...	773 0.146 WNW
BR457 / 7	DIRECTV, LLC	15372 BONANZA RD	RCRA NonGen / NLR	773 0.146 WNW
458 / 30	INNOVATIVE DISPLAY W	8825 BOSTON PL	RCRA NonGen / NLR	776 0.147 North
CY459 / 28	DEPARTMENT OF TRANSP	13892 VICTORIA ST	CA CERS HAZ WASTE, CA CERS TANKS, CA HAZ.777	0.147 SE
CY460 / 28	CALTRANS / CHP - TRA	13892 VICTORIA ST.	CA AST	777 0.147 SE
CY461 / 28	DEPARTMENT OF TRANSP	13892 VICTORIA ST	RCRA NonGen / NLR	777 0.147 SE
CZ462 / 7	RAMONA OFFICE BUILDI	15529 RAMONA AVENUE	CA CERS HAZ WASTE, CA HAZNET, CA NPDES, ...	778 0.147 West
CZ463 / 7	VICTORVILLE MITSUBIS	15529 RAMONA AVE	RCRA-SQG	778 0.147 West
CZ464 / 7	FAMILY AUTO IMP	15529 RAMONA	RCRA-SQG, CA SWEEPS UST, CA FID UST, FIN...	778 0.147 West
CZ465 / 7	SAFARI AUTO CORP DBA	15529 RAMONA AVE	RCRA NonGen / NLR	778 0.147 West
DA466 / 7	HIGH DESERT AUTO INC	14644 VALLEY CENTER	RCRA NonGen / NLR	785 0.149 ESE
DA467 / 7	VALLEY HI KIA	14644 VALLEY CENTER	CA CERS HAZ WASTE, CA HAZNET, CA San Ber...	785 0.149 ESE
468 / 28	MILLER ELEMENTARY SC	13051 MILLER AVENUE	CA ENVIROSTOR, CA SCH	794 0.150 SE



MAPPED SITES SUMMARY

Target Property:  
 RANCHO CUCAMONGA TO VICTORVILLE  
 PHELAN, CA 92371

MAP ID / FOCUS MAP	SITE NAME	ADDRESS	DATABASE ACRONYMS	DIST (ft. & mi.) DIRECTION
CU469 / 17	VERIZON WIRELESS: CA	8317 HIGHWAY 138	CA San Bern. Co. Permit, CA CERS	796 0.151 SW
470 / 30	FABRICO	8675 ROCHESTER AVE A	CA San Bern. Co. Permit	797 0.151 WNW
DB471 / 10	WALMART SUPERCENTER	11896 AMARGOSA RD	RCRA-SQG	803 0.152 WNW
DB472 / 10	WALMART #1588	11896 AMARGOSA RD	CA CERS HAZ WASTE, CA CERS TANKS, CA HAZ.	803 0.152 WNW
DC473 / 7	CHEVRON STATION# 207	14796 LA PAZ DR	CA UST	811 0.154 ESE
DC474 / 7	CHEVRON 207506	14796 LA PAZ RD	RCRA-LQG, FINDS	811 0.154 ESE
DC475 / 7	CHEVRON STATION# 207	14796 LA PAZ DR	CA CERS HAZ WASTE, CA CERS TANKS, CA San.	811 0.154 ESE
CV476 / 4	UNIVERSAL COLLISION	15564 VILLAGE DR	RCRA NonGen / NLR	814 0.154 WNW
CV477 / 4	UNIVERSAL COLLISION	15564 VILLAGE DR	CA CERS HAZ WASTE, CA HAZNET, CA San Ber...	814 0.154 WNW
478 / 7	IN-N-OUT BURGER #233	15290 CIVIC DR	CA San Bern. Co. Permit, CA CERS	814 0.154 WNW
CE479 / 30	NICHIRIN-FLEX USA, I	8720 ROCHESTER AVE	CA San Bern. Co. Permit	820 0.155 WNW
CM480 / 7	MOJAVE GAS MART	15322 VILLAGE DR	CA UST	820 0.155 WNW
CM481 / 7	MOJAVE GAS MART	15322 VILLAGE DR	CA CERS HAZ WASTE, CA CERS TANKS, CA EMI.	820 0.155 WNW
CM482 / 7	DOOLYS STATIONS INC	15322 VILLAGE DR	RCRA NonGen / NLR	820 0.155 WNW
483 / 28	VERIZON WIRELESS: GE	13475 BASELINE AVE	CA San Bern. Co. Permit	826 0.156 SE
484 / 29	CHILI'S GRILL & BAR	15252 SUMMIT AVE	CA San Bern. Co. Permit	829 0.157 SE
DD485 / 30	TRACKER MARINE BOAT	8998 HYSSOP DR	CA HAZNET, CA San Bern. Co. Permit, CA H...	830 0.157 SE
DD486 / 30	TRACKER MARINE BOAT	8998 HYSSOP DR	RCRA NonGen / NLR	830 0.157 SE
DE487 / 12	PILOT TRAVEL CENTER	8701 HIGHWAY 395	RCRA NonGen / NLR	830 0.157 WNW
DE488 / 12	PILOT TRAVEL CENTER	8701 HWY 395	CA CERS HAZ WASTE, CA CERS TANKS, CA CER.	830 0.157 WNW
DE489 / 12	PILOT TRAVEL CENTER	8701 HWY 395	CA UST	830 0.157 WNW
DE490 / 12	PILOT #381	8701 HIGHWAY 395	CA LUST, CA AST, CA Cortese, CA San Bern...	830 0.157 WNW
CM491 / 7	MOBIL STATION #1194	15332 VILLAGE DR	CA SWEEPS UST, CA FID UST	834 0.158 WNW
CM492 / 7	MOBIL STATION 1194	15332 VILLAGE DR	CA HIST UST	834 0.158 WNW
DF493 / 25	BENENO TRUCKING	4295 LYTLE CREEK RD	RCRA NonGen / NLR	834 0.158 NW
DF494 / 25	BENENO TRUCKING	4295 LYTLE CREEK RD	CA HWT, CA HWTS	834 0.158 NW
495 / 28	ROUND TABLE PIZZA	15002 SUMMIT AVE	CA San Bern. Co. Permit	835 0.158 SE
CO496 / 12	ARBY'S 7741	13140 MAIN ST	CA San Bern. Co. Permit	842 0.159 ESE
CP497 / 30	MISSION FOODS WAREHO	11601 DAYTON DR	CA San Bern. Co. Permit, CA CERS	842 0.159 South
DG498 / 7	A - QUALITY AUTOMOTI	15376 VILLAGE DR	CA CERS HAZ WASTE, CA HAZNET, CA San Ber...	843 0.160 WNW
DG499 / 7	A-QUALITY AUTO	15376 VILLAGE DR	RCRA NonGen / NLR	843 0.160 WNW
DH500 / 7	U-HAUL CENTER OF VIC	15811 LORENE DR	RCRA-SQG, FINDS, ECHO	844 0.160 ESE
DH501 / 7	VICTORVILLE MOVING A	15811 LORENE DR	CA HIST UST	844 0.160 ESE
DH502 / 7	U-HAUL OF VICTORVILL	15811 LORENE DR	CA SWEEPS UST, CA HIST UST, CA FID UST, ...	844 0.160 ESE
DI503 / 10	VALLARTA FOOD ENTERP	12351 MARIPOSA RD	RCRA NonGen / NLR	845 0.160 ESE
DI504 / 10	EXPO NUMBER 602	12351 MARIPOSA RD	RCRA-SQG, CA CERS HAZ WASTE, FINDS, ECHO.	845 0.160 ESE
DJ505 / 12	BATH & BODY WORKS #2	12799 MAIN ST STE 20	RCRA NonGen / NLR	851 0.161 NW
DJ506 / 12	BATH & BODY WORKS #2	12799 MAIN ST STE 20	CA CERS HAZ WASTE, CA HAZNET, CA CERS, C..	851 0.161 NW
507 / 23	BRIDGEWATER EQUIPMEN	1459 NEVIN RD	RCRA NonGen / NLR	852 0.161 NE



MAPPED SITES SUMMARY

Target Property:  
 RANCHO CUCAMONGA TO VICTORVILLE  
 PHELAN, CA 92371

MAP ID / FOCUS MAP	SITE NAME	ADDRESS	DATABASE ACRONYMS	DIST (ft. & mi.) DIRECTION
DK508 / 7	VICTORVILLE MOTORS I	14617 CIVIC DR	RCRA-SQG, CA CERS HAZ WASTE, CA CERS TAN852	0.161 WNW
DK509 / 7	VICTORVILLE MOTORS	14617 CIVIC DR	CA AST	852 0.161 WNW
510 / 28	VERIZON WIRELESS: SM	13650 VICTORIA ST	CA San Bern. Co. Permit, CA CIWQS, CA CE...	858 0.162 NW
CK511 / 7	GREENTREE EXXON	14213 7TH ST	CA HIST UST	859 0.163 East
CK512 / 7	EXXON SERVICE STATIO	14213 7TH ST	CA HIST UST	859 0.163 East
CK513 / 7	EXXON SERVICE STATIO	14213 SEVENTH ST	CA SWEEPS UST, CA HIST UST, CA FID UST	859 0.163 East
CK514 / 7	TEXACO SERVICE STATI	14213 7TH ST	CA LUST, CA Cortese, CA HAZNET, CA HIST ...	859 0.163 East
515 / 17	IIT CAJON DC LP	6207 N CAJON BLVD	CA San Bern. Co. Permit, CA CERS	861 0.163 SW
516 / 12	BAKER'S DRIVE THRU #	12798 MAIN ST	CA San Bern. Co. Permit	868 0.164 NW
DL517 / 7	HOLIDAY INN	15494 PALMDALE RD	RCRA NonGen / NLR	869 0.165 WNW
DL518 / 7	AT&T MOBILITY - 15 F	15494 PALMDALE RD	CA San Bern. Co. Permit, CA CERS	869 0.165 WNW
DM519 / 12	RV SUPPLY CENTER, IN	8893 THREE FLAGS AVE	CA CERS HAZ WASTE, CA San Bern. Co. Perm...	870 0.165 WNW
DM520 / 12	RV SUPPY CENTER INC	8893 THREE FLAGS AVE	RCRA NonGen / NLR	870 0.165 WNW
521 / 4	LOUIE'S AUTO BODY LL	15592 VILLAGE DR	CA CERS HAZ WASTE, CA HAZNET, CA San Ber...	870 0.165 WNW
522 / 7	MARCO SALVATIERRA	16141 PAMELA STREET	RCRA NonGen / NLR	871 0.165 ESE
DN523 / 7	CIRCLE K 2706066	15825 MOJAVE DR	RCRA NonGen / NLR	872 0.165 WNW
DN524 / 7	CIRCLE K SITE #27060	15825 MOJAVE DR	CA UST	872 0.165 WNW
DN525 / 7	CIRCLE K SITE #27060	15825 MOJAVE DR	CA CERS HAZ WASTE, CA CERS TANKS, CA NPD.872	0.165 WNW
DO526 / 10	DICK'S SPORTING GOOD	14500 BEAR VALLEY RD	CA CERS HAZ WASTE, CA San Bern. Co. Perm...	878 0.166 WNW
DO527 / 10	DICKS SPORTING GOODS	14500 BEAR VALLEY RD	RCRA NonGen / NLR	878 0.166 WNW
DO528 / 10	JC PENNEY STORE #224	14500 BEAR VALLEY RD	RCRA NonGen / NLR	878 0.166 WNW
DP529 / 7	WK EQUIPMENT CO	14268 OUTER 7TH	CA HIST UST	879 0.166 ESE
DM530 / 12	ANELLE MANAGEMENT SE	8899 THREE FLAGS AVE	RCRA NonGen / NLR	884 0.167 WNW
DM531 / 12	ZIPPY LUBE-A-TRUCK	8899 THREE FLAGS AVE	CA AST	884 0.167 WNW
DM532 / 12	ZIPPY LUBE-A-TRUCK	8899 THREE FLAGS AVE	CA CERS HAZ WASTE, CA CERS TANKS, CA San..884	0.167 WNW
DM533 / 12	LITTLE SISTERS TRUCK	8899 THREE FLAGS AVE	RCRA NonGen / NLR	884 0.167 WNW
DM534 / 12	ANELLE MANAGEMENT SE	8899 THREE FLAGS AVE	CA HAZNET, CA San Bern. Co. Permit, CA H...	884 0.167 WNW
DM535 / 12	LITTLE SISTER'S TRUC	8899 THREE FLAGS AVE	CA CERS HAZ WASTE, CA CERS	884 0.167 WNW
536 / 28	CHRIST CHURCH OF THE	7576 ETIWANDA AVE	RCRA NonGen / NLR	891 0.169 NW
DQ537 / 10	LOWE'S 1001	14333 BEAR VALLEY RD	CA CERS HAZ WASTE, CA CERS TANKS, CA HAZ.896	0.170 WNW
DQ538 / 10	LOWE'S OF VICTORVILL	14333 BEAR VALLEY RO	RCRA-SQG	896 0.170 WNW
539 / 5	DAVID HOD-HOD	16916 STODDARD WELLS	CA SWEEPS UST, CA FID UST	901 0.171 WNW
DR540 / 7	A-1 TRANSMISSION & A	15364 VILLAGE DR	CA CERS HAZ WASTE, CA HAZNET, CA San Ber...	902 0.171 WNW
DR541 / 7	A1 TRANSMISSION AND	15364 VILLAGE DR	RCRA NonGen / NLR	902 0.171 WNW
DS542 / 10	EXXONMOBIL OIL CORP	14714 BEAR VALLEY RD	RCRA-SQG, CA HAZNET, CA HWTS	908 0.172 ESE
DS543 / 10	FUEL MGT INC. ( 00CF	14714 BEAR VALLEY	CA UST	908 0.172 ESE
DS544 / 10	CIRCLE K STORES INC.	14714 BEAR VALLEY RD	CA UST	908 0.172 ESE
DS545 / 10	CIRCLE K STORE #2211	14714 BEAR VALLEY RD	RCRA NonGen / NLR	908 0.172 ESE
DS546 / 10	CIRCLE K STORES INC.	14714 BEAR VALLEY RD	CA San Bern. Co. Permit	908 0.172 ESE

MAPPED SITES SUMMARY

Target Property:  
 RANCHO CUCAMONGA TO VICTORVILLE  
 PHELAN, CA 92371

MAP ID / FOCUS MAP	SITE NAME	ADDRESS	DATABASE ACRONYMS	DIST (ft. & mi.) DIRECTION
DS547 / 10	CIRCLE K STORE #2211	14714 BEAR VALLEY RD	RCRA-SQG, FINDS	908 0.172 ESE
DS548 / 10	CIRCLE K #2211269	14714 BEAR VALLEY RO	CA CERS HAZ WASTE, CA CERS TANKS, CA CHM908	0.172 ESE
DT549 / 29	CVS PHARMACY #17074	15272 SUMMIT AVE STE	CA CERS HAZ WASTE, CA HAZNET, CA San Ber...	910 0.172 SE
DT550 / 29	CVS PHARMACY #17074	15272 SUMMIT AVE STE	CA CERS HAZ WASTE, CA San Bern. Co. Perm...	910 0.172 SE
DT551 / 29	CVS PHARMACY #17074	15272 SUMMIT AVE STE	RCRA-VSQG, FINDS, ECHO	910 0.172 SE
DT552 / 29	KAISER PERMANENTE TA	15272 SUMMIT AVE.	RCRA-SQG	910 0.172 SE
DT553 / 29	TARGET STORE T1958	15272 SUMMIT AVE	RCRA-LQG	910 0.172 SE
DT554 / 29	KAISER PERMANENTE FO	15272 SUMMIT AVE	RCRA NonGen / NLR	910 0.172 SE
DU555 / 30	GRAHAM PACKAGING CO	9041 PITTSBURG AVE	CA San Bern. Co. Permit	913 0.173 South
DV556 / 31	CHEVRON SVC STN #20-	12659 FOOTHILL BLVD	CA UST	913 0.173 SE
DV557 / 31	CHEVRON STATION NO 2	12659 FOOTHILL BLVD	RCRA-SQG, CA CERS HAZ WASTE, CA CERS TAN913	0.173 SE
DP558 / 7	GRACE (PRIME) EQUIPM	14286 OUTER 7TH ST	CA LUST, CA Cortese, CA HIST CORTESE, CA...	913 0.173 ESE
559 / 7	RANCHO MOTOR COMPANY	14364 SEVENTH ST	CA SWEEPS UST, CA FID UST	918 0.174 ESE
560 / 30	LITHONIA/HI-TEK WEST	9000 ROCHESTER AVE	FINDS, CA EMI, CA San Bern. Co. Permit	927 0.176 South
DO561 / 10	BIG 5 SPORTING GOODS	14390 BEAR VALLEY RD	RCRA NonGen / NLR	928 0.176 WNW
DJ562 / 12	ROSS DRESS FOR LESS	12791 MAIN ST	CA CERS HAZ WASTE, CA San Bern. Co. Perm...	934 0.177 NW
DJ563 / 12	ROSS DRESS FOR LESS	12791 MAIN ST	RCRA NonGen / NLR	934 0.177 NW
DW564 / 28	BASS PRO SHOPS	7777 VICTORIA GARDEN	RCRA NonGen / NLR	935 0.177 NW
DW565 / 28	BASS PRO SHOPS	7777 VICTORIA GARDEN	CA CERS HAZ WASTE, CA CHMIRS, CA HAZNET,..	935 0.177 NW
DX566 / 7	TOM BOWEN SHELL	15483 PALMDALE RD	CA SWEEPS UST, CA FID UST	936 0.177 WNW
DX567 / 7	GSE VICTORVILLE #875	15483 PALMDALE RD	CA UST	936 0.177 WNW
DX568 / 7	SHELL SERVICE STATIO	15483 PALMDALE / I-1	RCRA-SQG	936 0.177 WNW
DX569 / 7	GSE VICTORVILLE #875	15483 PALMDALE RD	CA CERS HAZ WASTE, CA CERS TANKS, CA EMI..	936 0.177 WNW
DX570 / 7	WESTERN FUEL GROUP U	15483 PALMDALE RD	CA UST	936 0.177 WNW
DX571 / 7	GSE - VICTORVILLE -	15483 PALMDALE	RCRA NonGen / NLR	936 0.177 WNW
572 / 20	AMES CONSTRUCTION	1930 CAJON BLVD	CA San Bern. Co. Permit	937 0.177 West
DY573 / 30	SOCCO PLASTIC COATIN	11251 JERSEY BLVD	CA HIST UST, CA San Bern. Co. Permit	939 0.178 North
DY574 / 30	SOC-CO PLASTIC COATI	11251 JERSEY BLVD	RCRA-LQG, CA CERS HAZ WASTE, CA SWEEPS U939	0.178 North
DZ575 / 30	VICTORY CUSTOM PAINT	9029 ROCHESTER AVE	RCRA NonGen / NLR	940 0.178 South
DZ576 / 30	ASAP POWERSPORTS	9029 ROCHESTER AVE	CA San Bern. Co. Permit, CA HWTS	940 0.178 South
DZ577 / 30	VICTORY CUSTOM PAINT	9029 ROCHESTER AVE	CA CERS HAZ WASTE, CA HAZNET, CA San Ber...	940 0.178 South
DJ578 / 12	MARSHALLS 1093	12787 MAIN ST	RCRA NonGen / NLR	941 0.178 NW
DJ579 / 12	MARSHALLS 1093	12787 MAIN ST	CA CERS HAZ WASTE, CA HAZNET, CA San Ber...	941 0.178 NW
EA580 / 30	PARALLEL PRODUCTS	12281 ARROW RR	CA SWEEPS UST, CA FID UST	943 0.179 SE
EA581 / 30	DBA BROOKSIDE VINEYA	12281 ARROW RTE	CA HIST UST	943 0.179 SE
EA582 / 30	PARALLEL PRODUCTS OF	12281 ARROW RTE	CA AST	943 0.179 SE
EA583 / 30	PARALLEL PRODUCTS	12281 ARROW RTE	CA CERS HAZ WASTE, CA ENF, CA NPDES, CA ...	943 0.179 SE
EA584 / 30	PARALLEL PRODUCTS	12281 ARROW ROUTE	RCRA-LQG	943 0.179 SE
EA585 / 30	PARALLEL PRODUCTS	12281 ARROW ROUTE	CA CPS-SLIC, CA HIST UST, ICIS, US AIRS,...	943 0.179 SE

MAPPED SITES SUMMARY

Target Property:  
**RANCHO CUCAMONGA TO VICTORVILLE**  
**PHELAN, CA 92371**

MAP ID / FOCUS MAP	SITE NAME	ADDRESS	DATABASE ACRONYMS	DIST (ft. & mi.) DIRECTION
EA586 / 30	USL PARALLEL PRODUCT	12281 ARROW ROUTE	FUELS PROGRAM	943 0.179 SE
EB587 / 29	ALDI INC DBA ALDI #6	15080 SUMMIT AVE	RCRA NonGen / NLR	943 0.179 SE
EB588 / 29	ALDI INC DBA ALDI #6	15080 SUMMIT AVE	CA CERS HAZ WASTE, CA HAZNET, CA San Ber...	943 0.179 SE
DS589 / 10	SHELL OIL CO	14717 BEAR VALLEY RD	CA SWEEPS UST, CA FID UST	947 0.179 ESE
DS590 / 10	BEAR VALLEY SHELL	14717 BEAR VALLEY RD	CA UST	947 0.179 ESE
DS591 / 10	SHELL SERVICE STATIO	14717 BEAR VALLEY	RCRA-SQG, FINDS, ECHO	947 0.179 ESE
DY592 / 30	RC FIRE PROTN DIST T	11285 JERSEY BLVD	CA CERS TANKS, CA San Bern. Co. Permit, ...	953 0.180 North
DY593 / 30	RC FIRE PROTN DIST V	11271 JERSEY AVE	CA CERS HAZ WASTE, CA CERS TANKS, CA San...	954 0.181 North
DP594 / 7	VICTORVILLE-BARSTOW	14328 7TH ST	CA HIST UST	958 0.181 ESE
DP595 / 7	VICTORVILLE-BARSTOW	14328 SEVENTH ST	CA SWEEPS UST, CA FID UST	958 0.181 ESE
DP596 / 7	I S PROPERTIES	14328 7TH ST	CA LUST, CA Cortese, CA HIST CORTESE, CA...	958 0.181 ESE
597 / 30	MISSION RANCH MASTER	9130 ANAHEIM PLACE S	RCRA NonGen / NLR	963 0.182 South
DP598 / 7	VICTORVILLE MOTORS I	14330 7TH ST	CA HIST UST, CA HAZNET, CA HWTS	964 0.183 ESE
DP599 / 7	VICTORVILLE MOTORS I	14330 7TH ST	CA HIST UST	964 0.183 ESE
DP600 / 7	VICTORVILLE MOTORS	14330 7TH ST	RCRA-SQG, FINDS, ECHO	964 0.183 ESE
DP601 / 7	U HAUL CENTER OF VV	14330 SEVENTH ST	CA SWEEPS UST, CA FID UST	964 0.183 ESE
EC602 / 30	METRO EXPRESS INC	11241 JERSEY BLVD ST	RCRA NonGen / NLR	965 0.183 North
EC603 / 30	RANCHO CUCAMONGA FIR	11239 JERSEY BOULEVA	CA LUST, CA Cortese, CA CERS	967 0.183 North
EC604 / 30	CI-RC FIRE PROTN DIS	11239 JERSEY BLVD	CA UST	967 0.183 North
605 / 30	LEGRAND, PASS & SEYM	8599 ROCHESTER AVE S	CA San Bern. Co. Permit	967 0.183 WNW
606 / 10	BILL'S POOL SERVICE	12053 MARIPOSA RD	CA CHMIRS, CA San Bern. Co. Permit	969 0.184 ESE
ED607 / 7	FINISHMASTER BRANCH	15329 TAMARACK DR	CA San Bern. Co. Permit, CA HWTS	977 0.185 WNW
ED608 / 7	FINISHMASTER BRANCH	15329 TAMARACK DR	RCRA NonGen / NLR	977 0.185 WNW
609 / 27	JC PENNEY STORE #282	12399 S MAINSTREET	RCRA NonGen / NLR	993 0.188 NW
EE610 / 30	SANRIO INC.	10865 JERSEY BLVD	RCRA NonGen / NLR	997 0.189 North
611 / 30	STANLEY STEEMER INTE	9051 ROCHESTER AVE	CA San Bern. Co. Permit, CA CERS	1003 0.190 South
DO612 / 10	0341 - CINEMARK MALL	14470 BEAR VALLEY RD	RCRA NonGen / NLR	1005 0.190 WNW
613 / 30	MASTER BRAND CABINET	11211 JERSEY BLVD 'A	CA NPDES, CA San Bern. Co. Permit	1008 0.191 North
614 / 4	RPM AUTO REPAIR	15622 VILLAGE DR	RCRA NonGen / NLR	1013 0.192 WNW
EF615 / 30	OFFICE DEPOT 2399	8160 DAY CREEK BLVD	CA CERS HAZ WASTE, CA HAZNET, CA San Ber...	1015 0.192 NW
EF616 / 30	OFFICE DEPOT 2399	8160 DAY CREEK BLVD	RCRA NonGen / NLR	1015 0.192 NW
EG617 / 7	RANCHO MOTOR CO INC	14400 7TH ST	RCRA-SQG, CA LUST, FINDS, ECHO, CA Corte...	1017 0.193 ESE
EG618 / 7	1STCERTIFIED VICTORV	14400 7TH ST	CA CERS HAZ WASTE, CA CERS	1017 0.193 ESE
EG619 / 7	1STCERTIFIED COLLISI	14400 SEVENTH ST	RCRA NonGen / NLR	1017 0.193 ESE
EG620 / 7	RANCHO MOTOR CO.	14400 SEVENTH ST	CA San Bern. Co. Permit	1017 0.193 ESE
EH621 / 12	DENNY'S #7095	13165 MAIN ST	CA San Bern. Co. Permit	1022 0.194 ESE
EI622 / 30	OMNI SEALS	11031 JERSEY BLVD ST	CA AST	1026 0.194 North
EI623 / 30	SMITH INTERNATIONAL	11031 JERSEY BLVD	RCRA NonGen / NLR	1026 0.194 North
EI624 / 30	SMITH INTERNATIONAL	11031 JERSEY BLVD	CA CERS HAZ WASTE, CA CERS TANKS, CA NPD.	1026 0.194 North



MAPPED SITES SUMMARY

Target Property:  
 RANCHO CUCAMONGA TO VICTORVILLE  
 PHELAN, CA 92371

MAP ID / FOCUS MAP	SITE NAME	ADDRESS	DATABASE ACRONYMS	DIST (ft. & mi.) DIRECTION		
EI625 / 30	PRATT RETAIL SPECIAL	10981 JERSEY BLVD	CA San Bern. Co. Permit, CA CERS	1026	0.194	North
626 / 30	DOUGHBOY RECREATIONA	10959 JERSEY BLVD	RCRA-SQG, FINDS, ECHO, CA EMI, CA HAZNET...	1026	0.194	North
627 / 12	HESPERIA FACILITY SO	10200 AMARGOSA RD	CA San Bern. Co. Permit, CA CERS	1029	0.195	WNW
EC628 / 30	USF REDDAWAY	11240 JERSEY BLVD	RCRA NonGen / NLR	1038	0.197	North
EJ629 / 7	FRONTIER CALIFORNIA	15168 LA PAZ DR	CA San Bern. Co. Permit	1038	0.197	ESE
EJ630 / 7	VERIZON CALIFORNIA:	15168 LA PAZ DR	CA UST	1038	0.197	ESE
EJ631 / 7	FRONTIER CALIFORNIA	15168 LA PAZ DR	CA UST	1038	0.197	ESE
EJ632 / 7	GTE VICTORVILLE MEGA	15168 LAPAZ DRIVE	CA UST	1038	0.197	ESE
EK633 / 30	OTIS ELEVATOR COMPAN	11996 JACK BENNY DR	RCRA NonGen / NLR	1050	0.199	NW
EK634 / 30	PEARCE SERVICES LLC	11996 JACK BENNY DR	RCRA NonGen / NLR	1050	0.199	NW
DU635 / 30	SOUTHERN CALIF EDISO	9041 PITTSBURGH AVE	CA HAZNET, CA San Bern. Co. Permit, CA C...	1054	0.200	South
EL636 / 7	DOLLAR TREE #01855	14792 LA PAZ DR	CA San Bern. Co. Permit	1057	0.200	ESE
EL637 / 7	DOLLAR TREE #01855	14792 LA PAZ DR	CA CERS HAZ WASTE, CA HAZNET, CA CERS, C...	1057	0.200	ESE
EL638 / 7	DOLLAR TREE #01855	14792 LA PAZ DR	RCRA NonGen / NLR	1057	0.200	ESE
EM639 / 12	CHEVRON TRAVEL CENTE	13188 MAIN ST	RCRA NonGen / NLR	1058	0.200	ESE
EM640 / 12	CHEVRON TRAVEL CENTE	13188 MAIN ST	CA UST	1058	0.200	ESE
EM641 / 12	CHEVRON TRAVEL CENTE	13188 MAIN ST	CA CERS HAZ WASTE, CA CERS TANKS, CA San...	1058	0.200	ESE
DL642 / 7	EXXONMOBIL OIL CORPO	15482 PALMDALE RD	RCRA-LQG	1060	0.201	WNW
DL643 / 7	SUNSET FUELS, INC. #	15482 PALMDALE RD	CA UST, CA HIST UST	1060	0.201	WNW
DL644 / 7	DENNIS T. NELSON	15482 PALMDALE RD	CA HIST UST	1060	0.201	WNW
DL645 / 7	SUNSET FUELS, INC. #	15482 PALMDALE RD	CA CERS HAZ WASTE, CA SWEEPS UST, CA HIS...	1060	0.201	WNW
646 / 12	VELOCITY TRUCK CENTE	8995 THREE FLAGS AVE	CA CERS HAZ WASTE, CA San Bern. Co. Perm...	1062	0.201	WNW
DY647 / 30	GENERAL LATEX & CHEM	11266 JERSEY BLVD.	RCRA-SQG, CA CERS HAZ WASTE, CA HIST UST...	1071	0.203	North
648 / 31	J. D. YANCEY TRUCKIN	12752 FOOTHILL BLVD	CA San Bern. Co. Permit	1072	0.203	SE
DS649 / 10	BUSHEL BASKET MARKET	14766 BEAR VALLEY RD	CA SWEEPS UST, CA HIST UST, CA FID UST	1073	0.203	ESE
DS650 / 10	BUSHEL BASKET MARKET	14766 BEAR VALLEY RD	CA HIST UST	1073	0.203	ESE
EN651 / 31	WAL-MART #1922	12549 FOOTHILL BOULE	RCRA-LQG	1074	0.203	SE
EN652 / 31	WALMART #1922	12549 FOOTHILL BLVD	RCRA-SQG, CA AST, CA CERS HAZ WASTE, CA ...	1074	0.203	SE
EN653 / 31	WAL-MART ONE-HOUR PH	12549 FOOTHILL BLVD.	RCRA-SQG	1074	0.203	SE
EN654 / 31	WALMART #1922	12549 FOOTHILL BLVD	CA AST, CA San Bern. Co. Permit	1074	0.203	SE
EN655 / 31	A AND I FLOOR COVERI	12549 FOOTHILL BLVD	RCRA NonGen / NLR	1074	0.203	SE
EO656 / 28	CJUHSD - ETIWANDA HI	13500 VICTORIA ST	RCRA NonGen / NLR	1074	0.203	NW
EO657 / 28	CJUHSD - ETIWANDA HI	13500 VICTORIA ST	CA ENVIROSTOR, CA SCH, CA HAZNET, CA CER...	1074	0.203	NW
EO658 / 28	ETIWANDA HIGH SCHOOL	13500 VICTORIA AVENU	CA CERS HAZ WASTE, CA NPDES, CA San Bern...	1074	0.203	NW
EP659 / 12	SALLY BEAUTY SUPPLY	12717 MAIN ST STE 50	CA CERS HAZ WASTE, CA HAZNET, CA San Ber...	1078	0.204	WNW
EP660 / 12	SALLY BEAUTY SUPPLIE	12717 MAIN ST STE 50	RCRA NonGen / NLR	1078	0.204	WNW
EQ661 / 30	KLONDIKE PACIFIC COR	10888 7TH STREET	CA HIST UST	1082	0.205	South
EQ662 / 30	KLONDIKE CORPORATION	10888 7TH ST	CA SWEEPS UST	1082	0.205	South
EQ663 / 30	AQUAMAR INC	10888 7TH ST	RCRA NonGen / NLR	1082	0.205	South



MAPPED SITES SUMMARY

Target Property:  
 RANCHO CUCAMONGA TO VICTORVILLE  
 PHELAN, CA 92371

MAP ID / FOCUS MAP	SITE NAME	ADDRESS	DATABASE ACRONYMS	DIST (ft. & mi.) DIRECTION		
EQ664 / 30	AQUAMAR, INC	10888 7TH ST	CA CERS HAZ WASTE, CA San Bern. Co. Perm...	1082	0.205	South
ER665 / 7	KING HI TECH INC	15345 BONANZA RD	RCRA-SQG, FINDS, ECHO	1082	0.205	WNW
ES666 / 30	PRO WELD CORP	10801 JERSEY BLVD	CA HAZNET, CA San Bern. Co. Permit, CA H...	1086	0.206	NNW
ES667 / 30	PRO WELD CORP	10801 JERSEY BLVD	RCRA NonGen / NLR	1086	0.206	NNW
ES668 / 30	DART EQUIPMENT CORP	10801 JERSEY RD	CA San Bern. Co. Permit	1086	0.206	NNW
669 / 25	GLEN HELEN PARKWAY,	17335 GLEN HELEN PKY	CA San Bern. Co. Permit	1095	0.207	NW
ER670 / 7	THUNDER WORKS	15346 BONANZA RD UNI	RCRA NonGen / NLR	1095	0.207	WNW
ET671 / 10	BEAR VALLEY FIRESTON	14737 BEAR VALLLEY R	RCRA-SQG, FINDS, ECHO, CA HAZNET, CA HWT...	1100	0.208	ESE
ET672 / 10	BEAR VALLEY FIRESTON	14737 BEAR VALLEY RD	CA CERS HAZ WASTE, CA ENF, CA San Bern. ...	1100	0.208	ESE
EU673 / 12	ARCO 42213 (WRR 6185	12750 MAIN ST	CA San Bern. Co. Permit	1101	0.209	NW
EU674 / 12	TESORO ARCO 42213	12750 MAIN ST	RCRA NonGen / NLR	1101	0.209	NW
EU675 / 12	KEY POINTE STATION	12750 W. MAIN ST.	CA UST	1101	0.209	NW
EU676 / 12	TESORO (ARCO) 42213	12750 W MAIN ST	CA CERS HAZ WASTE, CA CERS TANKS, CA EMI...	1101	0.209	NW
EU677 / 12	ARCO 42213 (WRR 6185	12750 MAIN ST	CA UST	1101	0.209	NW
678 / 12	QUININEZ MOBIL SERVI	12269 SCARBROUGH CT	CA HAZNET, CA San Bern. Co. Permit, CA H...	1106	0.209	WNW
679 / 31	COSTCO WHOLESALE NO	12649 FOOTHILL BLVD	RCRA NonGen / NLR, FINDS, ECHO	1108	0.210	SE
680 / 15	CHUCK DEMPSEY MOTORS	10982 LANTRY LANE	RCRA NonGen / NLR	1109	0.210	SE
EE681 / 30	PACIFIC WESTERN DOOR	10912 JERSEY BLVD	CA SWEEPS UST, CA FID UST	1112	0.211	North
EE682 / 30	TAMO INC	10912 JERSEY BLVD	CA San Bern. Co. Permit	1112	0.211	North
EV683 / 28	VERIZON WIRELESS: SU	15036 SUMMIT AVE	CA San Bern. Co. Permit, CA CERS	1114	0.211	SE
EW684 / 7	COSTCO WHOLESALE NO	14601 VALLEY CENTER	RCRA-SQG, FINDS, ECHO, CA HAZNET, CA HWT...	1114	0.211	ESE
EW685 / 7	COSTCO	14601 VALLEY CENTER	CA UST	1114	0.211	ESE
686 / 7	VICTORVILLE COUNTY C	14855 CIVIC DR	CA LUST, CA Cortese, CA HIST CORTESE, CA...	1121	0.212	WNW
EX687 / 10	SEARS NO 2829 6199	14420 BEAR VALLEY RD	RCRA-SQG	1122	0.213	WNW
EX688 / 10	SEARS #2829/6199	14420 BEAR VALLEY RD	CA San Bern. Co. Permit	1122	0.213	WNW
689 / 10	DESERT MOUNTAIN COMM	SYCAMORE STREET/MAPL	CA ENVIROSTOR, CA SCH	1127	0.213	ESE
EV690 / 29	BANFIELD PET HOSPITA	15042 SUMMIT AVE	CA CERS HAZ WASTE, CA San Bern. Co. Perm...	1137	0.215	SE
EL691 / 7	BIG LOTS #4045	14790 LA PAZ DR	RCRA NonGen / NLR	1147	0.217	ESE
EL692 / 7	BIG LOTS VICTORVILLE	14790 LA PAZ DR	CA CERS HAZ WASTE, CA San Bern. Co. Perm...	1147	0.217	ESE
693 / 28	INLAND WHLESLE NURSE	13104 BASELINE	CA San Bern. Co. Permit	1147	0.217	NW
694 / 23	DEVORE LANDFILL	T2N, R5W, SECTION 33	CA SWF/LF, CA CERS	1149	0.218	East
EY695 / 27	JEFF CARPENTER INC		US MINES	1150	0.218	NW
EY696 / 27	DAY CREEK SPREADING	BAYAN AND DAY CREEK	ABANDONED MINES	1150	0.218	NW
EZ697 / 30	TRAC DIV TANNER CO	12167 ARROW HWY	CA CERS HAZ WASTE, CA SWEEPS UST, CA HIS...	1155	0.219	ESE
EZ698 / 30	COPART (97)	12167 ARROW RTE	RCRA NonGen / NLR	1155	0.219	ESE
EZ699 / 30	SOIL TREATMENT, RANC	12167 ARROW ROUTE	CA WMUDS/SWAT	1155	0.219	ESE
FA700 / 10	BATH & BODY WORKS #1	14400 BEAR VALLEY RD	RCRA-SQG	1159	0.220	WNW
FA701 / 10	LENSCRAFTERS #1625	14400 BEAR VALLEY RD	CA CERS HAZ WASTE, CA NPDES, CA San Bern...	1159	0.220	WNW
FA702 / 10	MACY'S VICTOR VALLEY	14400 BEAR VALLEY RD	RCRA NonGen / NLR	1159	0.220	WNW

MAPPED SITES SUMMARY

Target Property:  
 RANCHO CUCAMONGA TO VICTORVILLE  
 PHELAN, CA 92371

MAP ID / FOCUS MAP	SITE NAME	ADDRESS	DATABASE ACRONYMS	DIST (ft. & mi.) DIRECTION
FA703 / 10	DOCTORS FOOT CARE CE	14400 BEAR VALLEY RD	CA CERS HAZ WASTE, CA HAZNET, CA HWTS	1159 0.220 WNW
FA704 / 10	HOLLISTER CO	14400 BEAR VALLEY RD	RCRA NonGen / NLR	1159 0.220 WNW
FA705 / 10	LENSCRAFTERS #1625	14400 BEAR VALLEY RD	RCRA NonGen / NLR	1159 0.220 WNW
FA706 / 10	VICTORIA'S SECRET ST	14400 BEAR VALLEY RD	RCRA NonGen / NLR	1159 0.220 WNW
FA707 / 10	KIDDIE KANDIDS	14400 BEAR VALLEY RD	RCRA-SQG	1159 0.220 WNW
FA708 / 10	EXPRESSLY PORTRAITS	14400 BEAR VALLEY RD	RCRA-SQG, FINDS, ECHO	1159 0.220 WNW
FB709 / 5	ROBERTO'S COLLISION	16533 D ST	RCRA NonGen / NLR	1162 0.220 SSE
FB710 / 5	ROBERTOS COLLISION	16533 S D ST	CA CERS HAZ WASTE, CA San Bern. Co. Perm...	1162 0.220 SSE
FC711 / 7	ARCO FACILITY NO. 97	15445 PALMDALE RD.	CA UST	1162 0.220 WNW
FC712 / 7	ARCO FACILITY NO 097	15445 PALMDALE RD	RCRA-SQG, FINDS, ECHO	1162 0.220 WNW
FC713 / 7	ARCO 42132	15445 PALMDALE RD	CA CERS HAZ WASTE, CA CERS TANKS, CA HAZ.	1162 0.220 WNW
FC714 / 7	TESORO ARCO 42132	15445 PALMDALE RD	RCRA NonGen / NLR	1162 0.220 WNW
FC715 / 7	THRIFTY OIL #331	15445 PALMDALE RD	CA LUST, CA HIST UST, CA Cortese, CA EMI...	1162 0.220 WNW
FC716 / 7	THRIFTY OIL STN. #33	15445 PALMDALE RD	CA SWEEPS UST, CA FID UST	1162 0.220 WNW
FC717 / 7	THRIFTY OIL STN. #33	15445 PALMDALE RD	CA HIST UST	1162 0.220 WNW
718 / 12	STATION #305	8331 CALIENTE	CA AST, CA CERS TANKS, CA San Bern. Co. ...	1165 0.221 WNW
EH719 / 12	THE DEPOT 5	13187 MAIN ST	RCRA NonGen / NLR	1165 0.221 ESE
EH720 / 12	VALERO - DEPOT # 5	13187 MAIN ST	CA CERS HAZ WASTE, CA CERS TANKS, CA EMI...	1165 0.221 ESE
EH721 / 12	VALERO - DEPOT # 5	13187 MAIN ST	CA UST	1165 0.221 ESE
FD722 / 29	CHEVRON STATION #211	15160 SUMMIT AVE	CA UST	1167 0.221 SE
FD723 / 29	CHEVRON #211869	15160 SUMMIT AVE.	RCRA-LQG, CA CERS HAZ WASTE, CA CERS TAN.	1169 0.221 SE
FE724 / 30	GIORGIO BEVERLY HILL	11655 JERSEY BL.	RCRA-SQG	1169 0.221 North
FE725 / 30	EVOLUTION FRESH, INC	11655 JERSEY BLVD	CA CERS HAZ WASTE, CA NPDES, CA San Bern...	1169 0.221 North
FE726 / 30	EVOLUTION FRESH	11655 JERSEY BLVD	RCRA NonGen / NLR	1169 0.221 North
727 / 17	AT&T MOBILITY - LYTL	8316 HIGHWAY 138	CA CERS HAZ WASTE, CA San Bern. Co. Perm...	1170 0.222 SW
FF728 / 28	HOLLISTER CO 30261	12580 N MAINSTREET	CA CERS HAZ WASTE	1176 0.223 NW
FF729 / 28	HOLLISTER CO	12580 N MAINSTREET	RCRA NonGen / NLR	1176 0.223 NW
730 / 23	AT&T MOBILITY - 15/2	18181 CAJON BLVD	CA San Bern. Co. Permit, CA CERS	1177 0.223 East
731 / 30	EMPIRE LAKES HOLDING	9097 CLEVELAND AVE	CA San Bern. Co. Permit	1187 0.225 South
FG732 / 29	FIVE BELOW INC	15258 SUMMIT AVE	RCRA NonGen / NLR	1192 0.226 SE
FG733 / 29	FIVE BELOW INC	15258 SUMMIT AVE	CA CERS HAZ WASTE, CA HAZNET, CA San Ber...	1192 0.226 SE
FH734 / 30	KLONDIKE CORPORATION	10888 007TH ST	CA FID UST	1192 0.226 SSW
FF735 / 28	ABERCROMBIE & FITCH	12577 N MAINSTREET	RCRA NonGen / NLR	1195 0.226 NW
FF736 / 28	ABERCROMBIE & FITCH	12577 N MAINSTREET	CA CERS HAZ WASTE, CA HAZNET, CA San Bern...	1195 0.226 NW
ES737 / 30	COLLISION CENTER OF	8689 RED OAK ST	RCRA NonGen / NLR	1197 0.227 NNW
ES738 / 30	COLLISION CENTER OF	8689 RED OAK ST	CA CERS HAZ WASTE, CA HAZNET, CA San Bern...	1197 0.227 NNW
EK739 / 30	CN AUTOMOTIVE LLC DB	11966 JACK BENNY DR	RCRA NonGen / NLR	1199 0.227 NW
740 / 27	AVEDA 755	12519 S MAINSTREET U	CA CERS HAZ WASTE, CA CERS	1205 0.228 NW
FI741 / 30	C&D ZODIAC	11340 JERSEY BLVD	CA NPDES, CA San Bern. Co. Permit, CA CI...	1209 0.229 North

MAPPED SITES SUMMARY

Target Property:  
 RANCHO CUCAMONGA TO VICTORVILLE  
 PHELAN, CA 92371

MAP ID / FOCUS MAP	SITE NAME	ADDRESS	DATABASE ACRONYMS	DIST (ft. & mi.) DIRECTION		
FI742 / 30	ZODIAC SEATS CALIFOR	11340 JERSEY BLVD	RCRA-LQG	1209	0.229	North
FI743 / 30	ZODIAC SEATS CALIFOR	11340 JERSEY BLVD	RCRA-LQG	1209	0.229	North
FB744 / 5	A & L BUILDERS SUPPL	16300 D ST	CA SWEEPS UST, CA FID UST	1213	0.230	SSE
EQ745 / 30	FLEXAUST CO	10825 7TH ST E	CA San Bern. Co. Permit	1220	0.231	South
EQ746 / 30	CAPITOL HYDAULICS	10825 7TH #C	RCRA NonGen / NLR, FINDS, ECHO	1220	0.231	South
EQ747 / 30	MASTER PARTS	10825 7TH ST F	CA San Bern. Co. Permit	1220	0.231	South
FJ748 / 10	SUNSHINE RESTNT/COLL	14767 BEAR VALLEY RD	CA ENF, CA HIST CORTESE	1221	0.231	ESE
FJ749 / 10	SUNSHINE RESTNT/COLL	14767 BEAR VALLEY RD	CA SWEEPS UST, CA FID UST, CA Cortese, C...	1221	0.231	ESE
ES750 / 30	FIBRWRAP CONSTRUCTIO	8690 RED OAK ST	CA San Bern. Co. Permit, CA CERS	1232	0.233	NNW
FK751 / 30	EVANS ADHESIVE CORPO	8760 WHITE OAK AVE	CA CERS HAZ WASTE, CA NPDES, CA San Bern...	1232	0.233	North
FK752 / 30	EVANS ADHESIVE CORP	8760 WHITE OAK AVE	RCRA NonGen / NLR	1232	0.233	North
753 / 7	WELL # 131	13637 EL RIO RD	CA San Bern. Co. Permit, CA CERS	1235	0.234	WNW
754 / 30	ECO INTERNATIONAL	11380 7TH ST	CA NPDES, CA San Bern. Co. Permit	1241	0.235	South
FL755 / 30	REI, GENERAL ACCOUNT	12218 FOOTHILL BLVD	CA CERS HAZ WASTE, CA HAZNET, CA San Bern...	1252	0.237	NW
FL756 / 30	REI, GENERAL ACCOUNT	12218 FOOTHILL BLVD	RCRA NonGen / NLR	1252	0.237	NW
EX757 / 10	JC PENNEY #217	14370 BEAR VALLEY RD	CA CERS HAZ WASTE, CA San Bern. Co. Perm...	1258	0.238	WNW
EX758 / 10	JC PENNEY COMPANY #0	14370 BEAR VALLEY RD	RCRA NonGen / NLR	1258	0.238	WNW
FF759 / 28	GAP 3013	12558 N MAIN ST	RCRA NonGen / NLR	1259	0.238	NW
FM760 / 23	CDE RESOURCES INC	2590 GLEN HELEN RD	CA LDS, CA ENF, CA San Bern. Co. Permit,...	1262	0.239	East
FN761 / 7	TESORO 42615	15730 ROY ROGERS RD	RCRA NonGen / NLR	1270	0.241	WNW
FN762 / 7	TESORO ARCO 42615 (W	15730 ROY ROGERS DRI	CA UST	1270	0.241	WNW
FN763 / 7	TESORO ARCO 42615	15730 ROY ROGERS DR	RCRA NonGen / NLR	1270	0.241	WNW
FN764 / 7	TESORO ARCO 42615 (W	15730 ROY ROGERS DR	CA CERS HAZ WASTE, CA CERS TANKS, CA San...	1270	0.241	WNW
FN765 / 7	ARCO FACILITY NO 063	15730 ROY ROGERS DR	RCRA-SQG, FINDS, ECHO	1270	0.241	WNW
FG766 / 29	7-ELEVEN INC #33656	15264 SUMMIT AVE	CA CERS HAZ WASTE, CA CERS TANKS, CA San...	1273	0.241	SE
FG767 / 29	7 ELEVEN INC #33656	15264 SUMMIT AVE	RCRA NonGen / NLR	1273	0.241	SE
FG768 / 29	7-ELEVEN INC #33656	15264 SUMMIT AVE	CA UST	1273	0.241	SE
FO769 / 7	DELUXE CLEANERS OF V	15329 PALMDALE RD ST	RCRA NonGen / NLR	1280	0.242	WNW
FO770 / 7	DELUXE CLEANERS OF V	15329 PALMDALE RD ST	CA DRYCLEANERS, CA HAZNET, CA San Bern. ...	1280	0.242	WNW
FO771 / 7	DELUXE CLEANERS OF V	15329 PALMDALE ROAD,	CA DRYCLEANERS, CA EMI	1280	0.242	WNW
FO772 / 7	DELUXE CLEANERS	15329 PALMDALE RD ST	CA DRYCLEANERS	1280	0.242	WNW
FP773 / 7	AUTOZONE #5636	14403 7TH ST	CA CERS HAZ WASTE, CA HAZNET, CA San Bern...	1287	0.244	ESE
FP774 / 7	AUTOZONE STORE #5636	14403 7TH ST	RCRA NonGen / NLR	1287	0.244	ESE
FQ775 / 28	EXPRESS 573	12559 MAIN ST	CA CERS HAZ WASTE, CA San Bern. Co. Perm...	1290	0.244	NW
FQ776 / 28	EXPRESS 573	12559 MAIN ST	RCRA NonGen / NLR	1290	0.244	NW
777 / 12	BOB'S BIG BOY	12728 W MAIN ST	CA San Bern. Co. Permit	1290	0.244	NW
778 / 7	REYES COCA-COLA BOTT	15346 ANACAPA RD	CA HAZNET, CA NPDES, CA San Bern. Co. Pe...	1308	0.248	WNW
FB779 / 5	CORONA AUTOMOTIVE RE	16574 D STREET	RCRA NonGen / NLR	1308	0.248	SSE
FB780 / 5	CORONA AUTOMOTIVE RE	16574 S D ST	CA CERS HAZ WASTE, CA San Bern. Co. Perm...	1308	0.248	SSE



MAPPED SITES SUMMARY

Target Property:  
 RANCHO CUCAMONGA TO VICTORVILLE  
 PHELAN, CA 92371

MAP ID / FOCUS MAP	SITE NAME	ADDRESS	DATABASE ACRONYMS	DIST (ft. & mi.) DIRECTION		
FR781 / 27	BEST BUY STORE #105	12260 FOOTHILL BLVD	RCRA NonGen / NLR	1311	0.248	NW
FR782 / 27	BEST BUY #0105	12260 FOOTHILL BLVD	CA CERS HAZ WASTE, CA San Bern. Co. Perm...	1311	0.248	NW
783 / 30	CARDINAL HEALTH	10750 7TH ST	CA San Bern. Co. Permit	1316	0.249	SSW
FH784 / 30	GREEN BAY PACKAGING	10767 7TH ST	RCRA NonGen / NLR	1319	0.250	SSW
FQ785 / 28	AMERICAN EAGLE OUTFI	12550 N MAIN ST	RCRA NonGen / NLR	1319	0.250	NW
FQ786 / 28	AMERICAN EAGLE OUTFI	12550 N MAINSTREET	CA CERS HAZ WASTE, CA San Bern. Co. Perm...	1319	0.250	NW
FS787 / 30	M K WATANABE WHOLESA	9210 ROCHESTER AVE	CA San Bern. Co. Permit	1320	0.250	South
FS788 / 30	VISHAY TRANSDUCERS L	9210 ROCHESTER AVE	CA HAZNET, CA NPDES, CA San Bern. Co. Pe...	1320	0.250	South
FM789 / 23	GLEN HELEN REGIONAL	2555 GLEN HELEN PKWY	CA LUST, CA AST, CA HIST UST, CA Cortese	1414	0.268	East
FM790 / 23	GLEN HELEN REGIONAL	2555 GLEN HELEN	CA LUST, CA San Bern. Co. Permit, CA CER...	1414	0.268	East
791 / 7	BAR-S-LIQUOR	14480 OUTER 7TH ST	CA LUST, CA Cortese, CA HIST CORTESE, CA...	1414	0.268	ESE
792 / 29	FALCON RIDGE ELEMENT	LYTLE CREEK ROAD/TOS	CA ENVIROSTOR, CA SCH	1435	0.272	SE
793 / 23	GLEN HELEN REGIONAL	2555 DEVORE RD	CA SWEEPS UST, CA HIST UST, CA FID UST, ...	1439	0.273	East
794 / 30	ALPHEUS	9119 MILLIKEN AVENUE	OH SWRCY	1460	0.277	South
795 / 31	CIRCLE K #0989	12852 FOOTHILL BLVD	CA LUST, CA Cortese, CA HIST CORTESE, CA...	1550	0.294	SE
796 / 5	BURRTEC VICTORVILLE	17080 STODDARD WELLS	CA WMUDS/SWAT, CA HAULERS, CA SWEEPS UST567	0.297		WNW
FT797 / 30	ROBERT MANUFACTURING	10667 JERSEY BLVD	SEMS-ARCHIVE, CORRACTS, RCRA-SQG, CA ENM622	0.307		NW
FT798 / 30	ROBERT MFG CO	10667 JERSEY BLVD	CA ENVIROSTOR, CA EMI, CA CERS	1622	0.307	NW
FU799 / 7	7TH & LORENE VVL ARC	7TH ST AND LORENE DR	CA HIST CORTESE	1645	0.312	ESE
FU800 / 7	7TH & LORENE VVL ARC	7TH STREET AND LOREN	CA Cortese, CA ENF	1645	0.312	ESE
FV801 / 30	AMERON STEEL AND WIR	12459 ETIWANDA	CA HIST CORTESE	1692	0.320	SE
FW802 / 12	TIMOTHY LANE	8685 US HIGHWAY 395	CA LUST, CA Cortese, CA HIST CORTESE	1697	0.321	WNW
FW803 / 12	TIMOTHY LANE	8685 US HIGHWAY 395	CA LUST, CA CERS	1697	0.321	WNW
FX804 / 5	CAL TRANS VICTORVILL	1ST ST & D ST	CA LUST, CA Cortese, CA HIST CORTESE, CA...	1727	0.327	SSE
FX805 / 5	CAL TRANS VICTORVILL	1ST ST & D ST	CA LUST	1727	0.327	SSE
FV806 / 30	CMC REBAR ETIWANDA	12451 ARROW RTE	CA ENVIROSTOR, CA VCP, CA CERS HAZ WASTE.1728	0.327		SE
FY807 / 30	PIER 1 IMPORTS	9160 BUFFALO AVE	CA Cortese, CA HAZNET, CA CERS, CA HWTS	1737	0.329	South
FY808 / 30	RYDER INTEGRATED LOG	9160 BUFFALO AVE	CA LUST, CA CERS HAZ WASTE, CA SWEEPS US.1737	0.329		South
FZ809 / 7	FORMER 7TH STREET DR	14520 7TH STREET	CA CPS-SLIC, CA CERS	1739	0.329	ESE
FV810 / 30	AMERON STEEL AND WIR	12459 ARROW HWY	CA LUST, CA Cortese	1741	0.330	SE
FV811 / 30	TAMCO	12459 B ARROW ROUTE	SEMS-ARCHIVE, RCRA-LQG, CA ENVIROSTOR, C.1750	0.331		SE
FV812 / 30	TI WIRE	12459 ARROW ROUTE	CA LUST, CA AST, CA CERS HAZ WASTE, CA C...	1750	0.331	SE
813 / 7	AAMCO TRANSMISSION	PALMDALE RD	CA LUST, CA Cortese, CA HIST CORTESE	1758	0.333	WNW
FZ814 / 7	SHELL VICTOR PLAZA	14526 SEVENTH ST	CA LUST, CA Cortese, CA HIST CORTESE, CA...	1767	0.335	ESE
815 / 30	MATHESON TRIGAS	8800 UTICA AVE & JER	RCRA-TSDF, RCRA-LQG, FINDS, CA HWP, NY M...	1786	0.338	WNW
816 / 17	CAJON PASS DERAILMEN		CA CPS-SLIC	1789	0.339	WSW
FU817 / 7	ARCO #1891	14485 7TH ST	CA LUST, CA Cortese, CA HIST CORTESE, CA...	1794	0.340	ESE
818 / 30	FOSECO INC	7TH ST OFF ROCHESTER	SEMS-ARCHIVE, RCRA-SQG, CA ENVIROSTOR, C.1827	0.346		SE
819 / 23	SOIL TREATMENT, DEVO	2590 GLEN HELEN ROAD	CA WMUDS/SWAT	1844	0.349	ESE



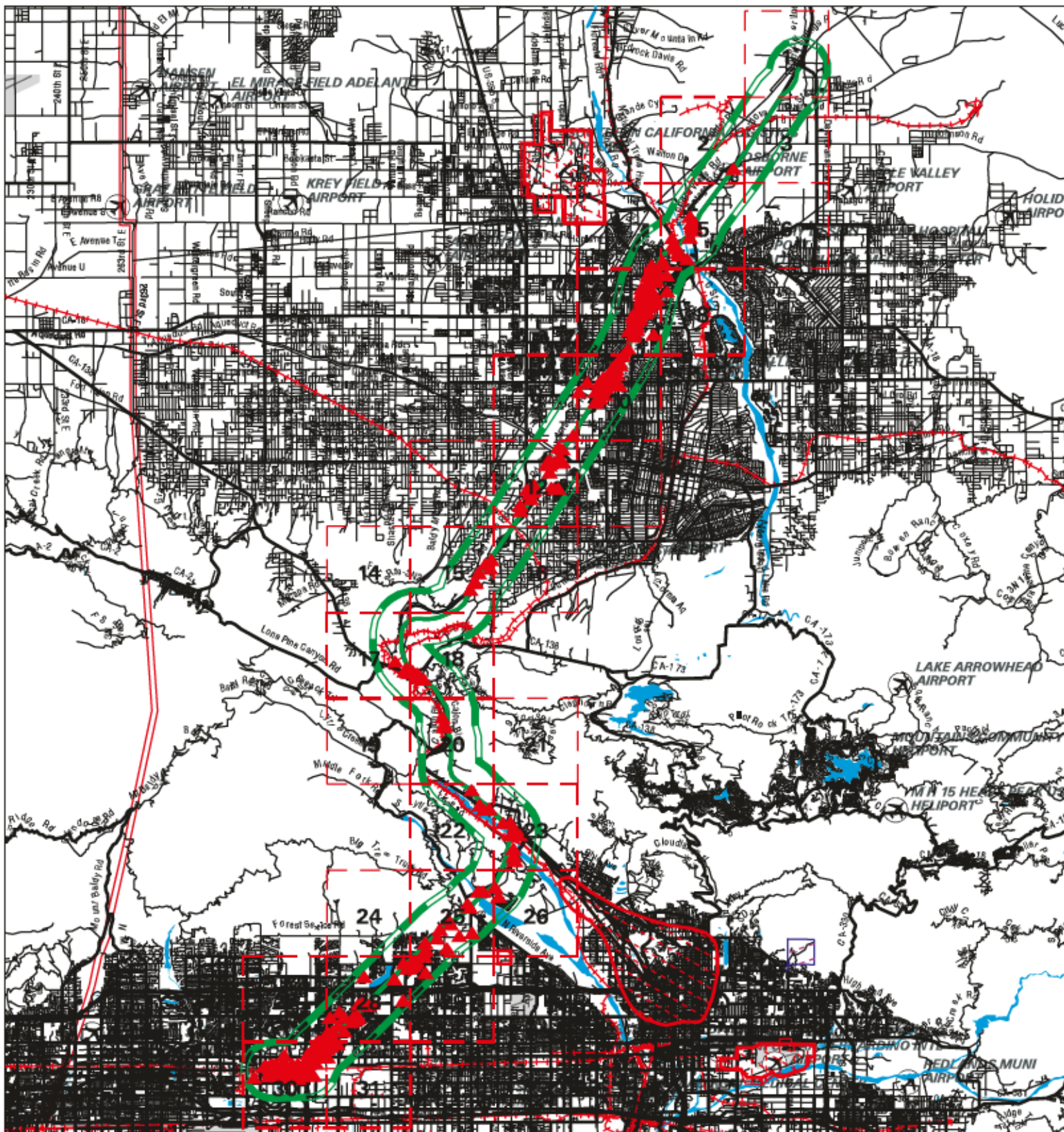
MAPPED SITES SUMMARY

Target Property:  
 RANCHO CUCAMONGA TO VICTORVILLE  
 PHELAN, CA 92371

MAP ID / FOCUS MAP	SITE NAME	ADDRESS	DATABASE ACRONYMS	DIST (ft. & mi.) DIRECTION		
820 / 23	CAL FIRE-DEVORE	18365 CAJON BLVD	CA WMUDS/SWAT, CA HIST UST, CA San Bern....	1862	0.353	East
FX821 / 5	BECK BULK OIL	16640 D ST	CA LUST, CA Cortese, CA HIST CORTESE, CA...	1876	0.355	SSE
822 / 5	D STREET RECYCLING	16444 D ST	CA SWRCY, CA NPDES, CA CIWQS, CA CERS	1893	0.359	NW
GA823 / 5	BECK OIL SHELL	16617 D ST	CA LUST, CA Cortese, CA HIST CORTESE, CA...	1965	0.372	SSE
GA824 / 5	GOLDEN WEST TIRE DIS	16568 D	CA LUST, CA HIST UST, CA HIST CORTESE	1965	0.372	SSE
GA825 / 5	GOLDEN WEST TIRE	16568 D ST	CA Cortese, CA HAZNET, CA CERS, CA HWTS	1965	0.372	SSE
GB826 / 10	SEQUOIA VILLAS APART	14962 BEAR VALLEY G	CA Cortese, CA WDS	1965	0.372	ESE
GB827 / 10	SEQUOIA VILLAS APART	14848 SEQUOIA	CA ENF, CA HIST CORTESE, CA WDR, CA CIWQ...	1970	0.373	ESE
GA828 / 5	GOLDEN WEST TIRE	16568 D ST	CA LUST	2076	0.393	SSE
829 / 12	NEW MESQUITE TRAILS	12850 MUSCATEL STREE	CA ENVIROSTOR, CA SCH	2178	0.412	ESE
GC830 / 30	TAMCO	12549 ARROW HIGHWAY	CA ENVIROSTOR	2190	0.415	SE
GC831 / 31	AIR LIQUIDE	12550 ARROW RTE	CA LUST, CA Cortese	2238	0.424	SE
GC832 / 31	AIR LIQUIDE	12550 ARROW RT	CA HIST CORTESE	2238	0.424	SE
GC833 / 31	AIR LIQUIDE	12550 ARROW RTE	CA LUST, CA AST, CA NPDES, CA San Bern. ...	2238	0.424	SE
834 / 7	USA GASOLINE STATION	14595 7TH ST	CA LUST, CA Cortese, CA HIST CORTESE, CA...	2259	0.428	ESE
835 / 26	PAKUMA K-8 SCHOOL	SYCAMORE CREEK LOOP	CA ENVIROSTOR, CA SCH, CA CERS	2303	0.436	SE
836 / 10	SEQUOIA APARTMENTS	14952 SEQUOIA	CA Cortese, CA HIST CORTESE, CA WDS	2421	0.459	ESE
837 / 8	VICTOR VALLEY JUNIOR	16350 MOJAVE DR	CA LUST, CA Cortese, CA HIST CORTESE, CA...	2497	0.473	ESE
838 / 28	ETIWANDA ELEMENTARY	7128-7192 ETIWANDA A	CA ENVIROSTOR, CA SCH	2684	0.508	NW
839 / 12	MESQUITE TRAILS WEST	MUSCATEL ROAD/COYOTE	CA ENVIROSTOR, CA SCH	2710	0.513	ESE
840 / 30	STEELSCAPE LLC	11200 ARROW RT	RCRA-LQG, CA ENVIROSTOR, CA AST, CA HIST...	2979	0.564	North
841 / 28	ARBORS ELEMENTARY SC	VICTORIA PARK LANE/B	CA ENVIROSTOR, CA SCH	3183	0.603	NW
842 / 25	FONTANA UNIFIED SCHO	CYPRESS AVENUE/DUNCA	CA ENVIROSTOR	3223	0.610	SE
843 / 5	SOTHWESTERN PORTLAND	16888 N E ST	CA ENVIROSTOR, CA WMUDS/SWAT, CA SWEEPS	3231	0.612	SE
844 / 10	BALDY MESA WATER DIS	13875 BEAR VALLEY RO	CA ENVIROSTOR	3272	0.620	WNW
845 / 12	MISSION CREST ELEMEN	13065 MUSCATEL STREE	CA ENVIROSTOR, CA SCH, CA CERS	3397	0.643	ESE
846 / 7	ARROWHEAD ELEMENTARY	ARROWHEAD DRIVE/WARW	CA ENVIROSTOR, CA SCH	3522	0.667	ESE
847 / 25	MIDDLE SCHOOL #10	CITRUS AVENUE/THREE	CA ENVIROSTOR, CA SCH, CA CERS	3534	0.669	SE
848 / 10	VICTOR VALLEY WATER	11700 AMETHYST RD	RCRA-SQG, CA ENVIROSTOR, CA HAZNET, CA H.	3558	0.674	WNW
849 / 8	VICTORVILLE COMMUNIT	CORTA DRIVE/CORTA PL	CA ENVIROSTOR, CA SCH	3866	0.732	ESE
850 / 29	LYTLE CREEK HIGH SCH	LYTLE CREEK ROAD/SUM	CA ENVIROSTOR, CA SCH	3945	0.747	SE
851 / 30	METAL COATERS	9133 CENTER AVE	RCRA-LQG, CA ENVIROSTOR, CA AST, CA CERS.	3965	0.751	WSW
852 / 25	RIALTO ELEMENTARY SC	SIERRA AVENUE	CA ENVIROSTOR, CA SCH	4116	0.780	SE
853 / 28	EAST BANYAN SCHOOL	13639 BANYAN STREET	CA ENVIROSTOR, CA SCH, CA CERS	4185	0.793	NW
854 / 28	HIGH SCHOOL NO. 9	SAN SEVAINE ROAD/WAL	CA ENVIROSTOR, CA SCH, CA CERS	4686	0.887	SE



# Key Map - 6155994.3s



- ▲ Sites
- ▧ Focus Map - Sites
- ▨ Indian Reservations BIA
- ▤ Target Property
- ▩ National Priority List Sites
- ▧ Search Buffer
- ▨ Areas of Concern
- ▧ Focus Map - No Sites
- ▩ Dept. Defense Sites



**SITE NAME:** XpressWest Phase 2  
**ADDRESS:** Rancho Cucamonga to Victorville  
**CITY/STATE:** Phelan CA  
**ZIP:** 92371

**CLIENT:** HNTB CORPORATION  
**CONTACT:** Staci Hill  
**INQUIRY #:** 6155994.3s  
**DATE:** 08/14/20 4:31 PM

## MAP FINDINGS SUMMARY

Database	Search Distance (Miles)	Target Property	< 1/8	1/8 - 1/4	1/4 - 1/2	1/2 - 1	> 1	Total Plotted
<b><u>STANDARD ENVIRONMENTAL RECORDS</u></b>								
<i>Federal NPL site list</i>								
NPL	1.000		0	0	0	0	NR	0
Proposed NPL	1.000		0	0	0	0	NR	0
NPL LIENS	1.000		0	0	0	0	NR	0
<i>Federal Delisted NPL site list</i>								
Delisted NPL	1.000		0	0	0	0	NR	0
<i>Federal CERCLIS list</i>								
FEDERAL FACILITY	0.500		0	0	0	NR	NR	0
SEMS	0.500		0	0	0	NR	NR	0
<i>Federal CERCLIS NFRAP site list</i>								
SEMS-ARCHIVE	0.500		1	0	3	NR	NR	4
<i>Federal RCRA CORRACTS facilities list</i>								
CORRACTS	1.000		0	0	1	0	NR	1
<i>Federal RCRA non-CORRACTS TSD facilities list</i>								
RCRA-TSDF	0.500		0	0	1	NR	NR	1
<i>Federal RCRA generators list</i>								
RCRA-LQG	0.250		7	11	NR	NR	NR	18
RCRA-SQG	0.250		17	38	NR	NR	NR	55
RCRA-VSQG	0.250		1	1	NR	NR	NR	2
<i>Federal institutional controls / engineering controls registries</i>								
LUCIS	0.500		0	0	0	NR	NR	0
US ENG CONTROLS	0.500		0	0	0	NR	NR	0
US INST CONTROLS	0.500		0	0	0	NR	NR	0
<i>Federal ERNS list</i>								
ERNS	TP		NR	NR	NR	NR	NR	0
<i>State- and tribal - equivalent NPL</i>								
CA RESPONSE	1.000		0	0	0	0	NR	0
<i>State- and tribal - equivalent CERCLIS</i>								
CA ENVIROSTOR	1.000		1	4	9	17	NR	31
<i>State and tribal landfill and/or solid waste disposal site lists</i>								
CA SWF/LF	0.500		4	1	0	NR	NR	5
<i>State and tribal leaking storage tank lists</i>								
CA LUST	0.500		12	13	23	NR	NR	48



## MAP FINDINGS SUMMARY

<u>Database</u>	<u>Search Distance (Miles)</u>	<u>Target Property</u>	<u>&lt; 1/8</u>	<u>1/8 - 1/4</u>	<u>1/4 - 1/2</u>	<u>1/2 - 1</u>	<u>&gt; 1</u>	<u>Total Plotted</u>
INDIAN LUST	0.500		0	0	0	NR	NR	0
CA CPS-SLIC	0.500		2	1	3	NR	NR	6
<i>State and tribal registered storage tank lists</i>								
FEMA UST	0.250		0	0	NR	NR	NR	0
CA UST	0.250		22	36	NR	NR	NR	58
CA AST	0.250		17	13	NR	NR	NR	30
INDIAN UST	0.250		0	0	NR	NR	NR	0
<i>State and tribal voluntary cleanup sites</i>								
CA VCP	0.500		0	0	2	NR	NR	2
INDIAN VCP	0.500		0	0	0	NR	NR	0
<i>State and tribal Brownfields sites</i>								
CA BROWNFIELDS	0.500		0	0	0	NR	NR	0
<b><u>ADDITIONAL ENVIRONMENTAL RECORDS</u></b>								
<i>Local Brownfield lists</i>								
US BROWNFIELDS	0.500		0	0	0	NR	NR	0
<i>Local Lists of Landfill / Solid Waste Disposal Sites</i>								
CA WMUDS/SWAT	0.500		0	1	3	NR	NR	4
CA SWRCY	0.500		2	0	1	NR	NR	3
OH SWRCY	0.500		0	0	1	NR	NR	1
CA HAULERS	TP		NR	NR	NR	NR	NR	0
INDIAN ODI	0.500		0	0	0	NR	NR	0
DEBRIS REGION 9	0.500		0	0	0	NR	NR	0
ODI	0.500		0	0	0	NR	NR	0
IHS OPEN DUMPS	0.500		0	0	0	NR	NR	0
<i>Local Lists of Hazardous waste / Contaminated Sites</i>								
US HIST CDL	TP		NR	NR	NR	NR	NR	0
CA HIST Cal-Sites	1.000		0	0	0	0	NR	0
CA SCH	0.250		0	4	NR	NR	NR	4
CA CDL	TP		NR	NR	NR	NR	NR	0
CA Toxic Pits	1.000		0	0	0	0	NR	0
CA CERS HAZ WASTE	0.250		57	89	NR	NR	NR	146
US CDL	TP		NR	NR	NR	NR	NR	0
CA PFAS	0.500		0	0	0	NR	NR	0
<i>Local Lists of Registered Storage Tanks</i>								
CA SWEEPS UST	0.250		27	23	NR	NR	NR	50
CA HIST UST	0.250		31	30	NR	NR	NR	61
CA FID UST	0.250		24	22	NR	NR	NR	46
CA CERS TANKS	0.250		24	33	NR	NR	NR	57
<i>Local Land Records</i>								
CA LIENS	TP		NR	NR	NR	NR	NR	0



## MAP FINDINGS SUMMARY

Database	Search Distance (Miles)	Target Property	< 1/8	1/8 - 1/4	1/4 - 1/2	1/2 - 1	> 1	Total Plotted
LIENS 2	TP		NR	NR	NR	NR	NR	0
CA DEED	0.500		0	0	0	NR	NR	0
<i>Records of Emergency Release Reports</i>								
HMIRS	TP		NR	NR	NR	NR	NR	0
CA CHMIRS	TP	7	NR	NR	NR	NR	NR	7
CA LDS	TP		NR	NR	NR	NR	NR	0
CA MCS	TP		NR	NR	NR	NR	NR	0
CA SPILLS 90	TP		NR	NR	NR	NR	NR	0
<i>Other Ascertainable Records</i>								
RCRA NonGen / NLR	0.250		96	108	NR	NR	NR	204
FUDS	1.000		0	0	0	0	NR	0
DOD	1.000		0	0	0	0	NR	0
SCRD DRYCLEANERS	0.500		0	0	0	NR	NR	0
US FIN ASSUR	TP		NR	NR	NR	NR	NR	0
EPA WATCH LIST	TP		NR	NR	NR	NR	NR	0
2020 COR ACTION	0.250		0	0	NR	NR	NR	0
TSCA	TP		NR	NR	NR	NR	NR	0
TRIS	TP		NR	NR	NR	NR	NR	0
SSTS	TP		NR	NR	NR	NR	NR	0
ROD	1.000		0	0	0	0	NR	0
RMP	TP		NR	NR	NR	NR	NR	0
RAATS	TP		NR	NR	NR	NR	NR	0
PRP	TP		NR	NR	NR	NR	NR	0
PADS	TP		NR	NR	NR	NR	NR	0
ICIS	TP		NR	NR	NR	NR	NR	0
FTTS	TP		NR	NR	NR	NR	NR	0
MLTS	TP		NR	NR	NR	NR	NR	0
COAL ASH DOE	TP		NR	NR	NR	NR	NR	0
COAL ASH EPA	0.500		0	0	0	NR	NR	0
PCB TRANSFORMER	TP		NR	NR	NR	NR	NR	0
RADINFO	TP		NR	NR	NR	NR	NR	0
HIST FTTS	TP		NR	NR	NR	NR	NR	0
DOT OPS	TP		NR	NR	NR	NR	NR	0
CONSENT	1.000		0	0	0	0	NR	0
INDIAN RESERV	1.000		0	0	0	0	NR	0
FUSRAP	1.000		0	0	0	0	NR	0
UMTRA	0.500		0	0	0	NR	NR	0
LEAD SMELTERS	TP		NR	NR	NR	NR	NR	0
US AIRS	TP		NR	NR	NR	NR	NR	0
US MINES	0.250		0	1	NR	NR	NR	1
ABANDONED MINES	0.250		0	1	NR	NR	NR	1
FINDS	TP		NR	NR	NR	NR	NR	0
ECHO	TP		NR	NR	NR	NR	NR	0
DOCKET HWC	TP		NR	NR	NR	NR	NR	0
UXO	1.000		0	0	0	0	NR	0
FUELS PROGRAM	0.250		0	1	NR	NR	NR	1
CA BOND EXP. PLAN	1.000		0	0	0	0	NR	0
CA Cortese	0.500		11	12	20	NR	NR	43
CA CUPA Listings	0.250		0	0	NR	NR	NR	0



## MAP FINDINGS SUMMARY

<u>Database</u>	<u>Search Distance (Miles)</u>	<u>Target Property</u>	<u>&lt; 1/8</u>	<u>1/8 - 1/4</u>	<u>1/4 - 1/2</u>	<u>1/2 - 1</u>	<u>&gt; 1</u>	<u>Total Plotted</u>
-----------------	--	----------------------------	-----------------	------------------	------------------	----------------	---------------	--------------------------

NOTES:

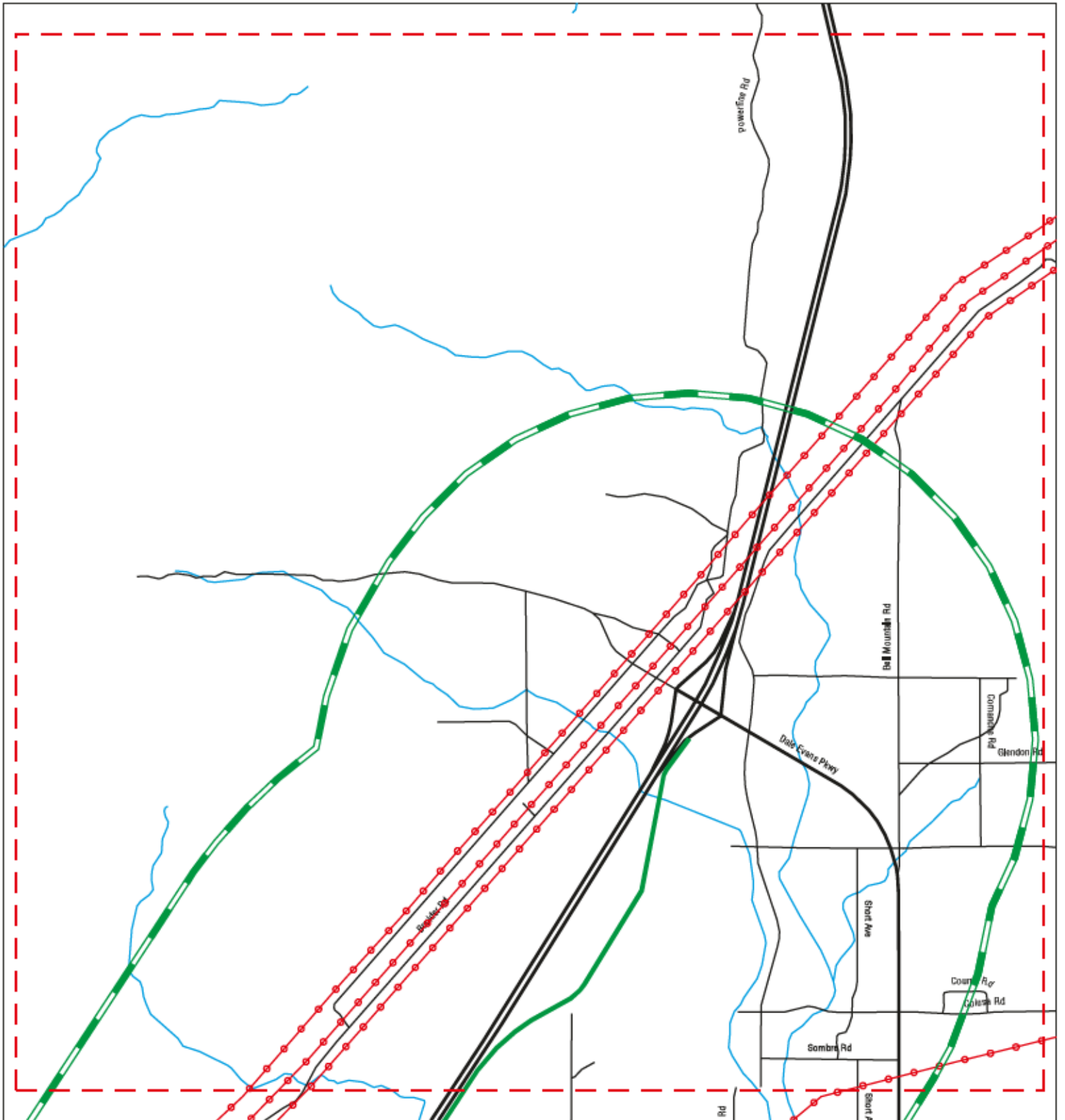
TP = Target Property

NR = Not Requested at this Search Distance

Sites may be listed in more than one database



# Focus Map - 1 - 6155994.3s



- |                      |                              |                         |
|----------------------|------------------------------|-------------------------|
| Sites                | Focus Map - Sites            | Areas of Concern        |
| Target Property      | Power Line                   | Dept. Defense Sites     |
| Search Buffer        | Pipe Line                    | Indian Reservations BIA |
| Focus Map - No Sites | National Priority List Sites |                         |



**SITE NAME:** XpressWest Phase 2  
**ADDRESS:** Rancho Cucamonga to Victorville  
**CITY/STATE:** Phelan CA  
**ZIP:** 92371

**CLIENT:** HNTB CORPORATION  
**CONTACT:** Staci Hill  
**INQUIRY #:** 6155994.3s  
**DATE:** 08/14/20

MAPPED SITES SUMMARY - FOCUS MAP 1

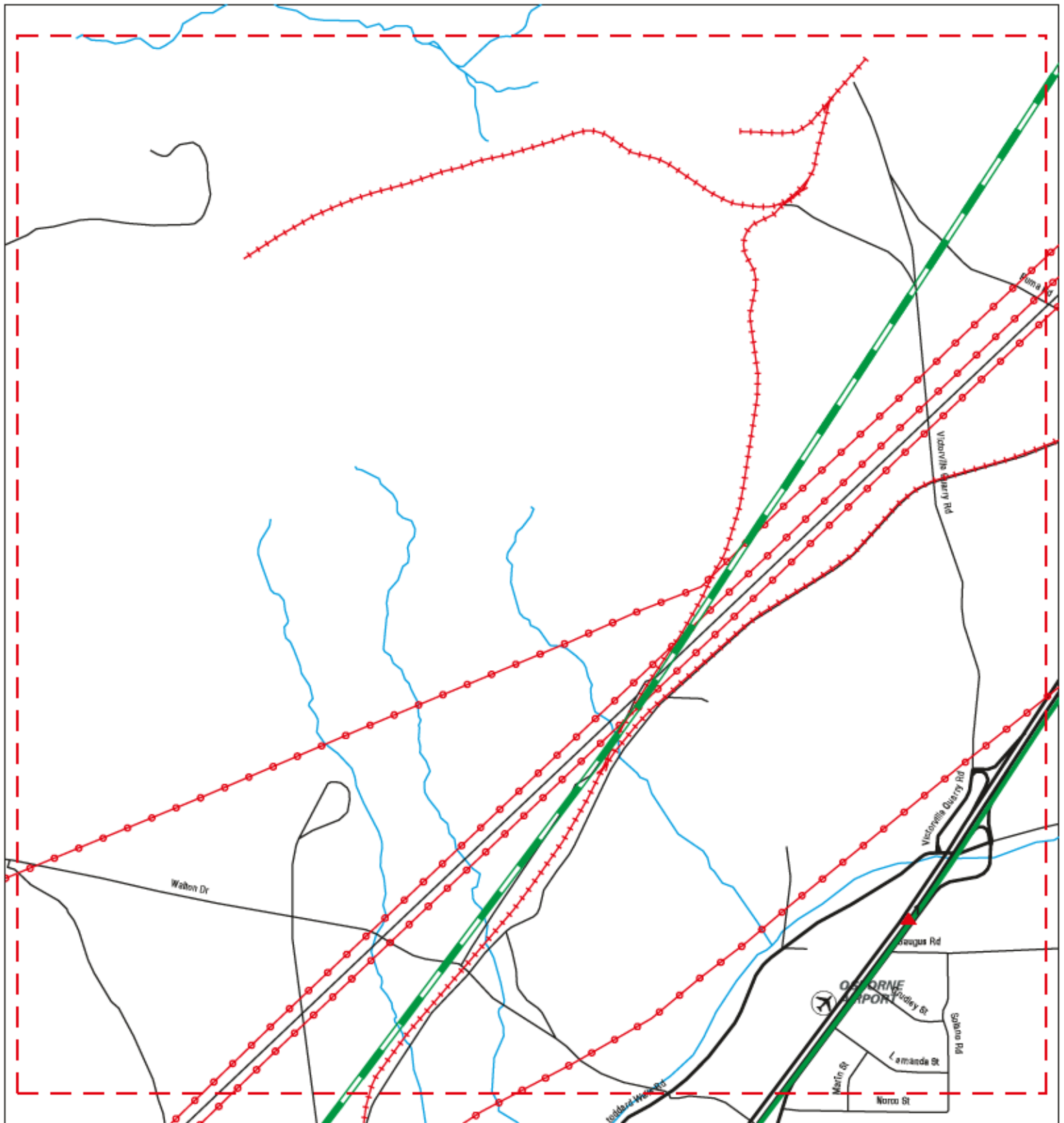
Target Property:  
RANCHO CUCAMONGA TO VICTORVILLE  
PHELAN, CA 92371

MAP ID / FOCUS MAP	SITE NAME	ADDRESS	DATABASE ACRONYMS	DIST (ft. & mi.) DIRECTION
-----------------------	-----------	---------	-------------------	-------------------------------

---

NO MAPPED SITES FOUND

# Focus Map - 2 - 6155994.3s



- |                      |                              |                         |
|----------------------|------------------------------|-------------------------|
| Sites                | Focus Map - Sites            | Areas of Concern        |
| Target Property      | Power Line                   | Dept. Defense Sites     |
| Search Buffer        | Pipe Line                    | Indian Reservations BIA |
| Focus Map - No Sites | National Priority List Sites |                         |



**SITE NAME:** XpressWest Phase 2  
**ADDRESS:** Rancho Cucamonga to Victorville  
**CITY/STATE:** Phelan CA  
**ZIP:** 92371

**CLIENT:** HNTB CORPORATION  
**CONTACT:** Staci Hill  
**INQUIRY #:** 6155994.3s  
**DATE:** 08/14/20

MAPPED SITES SUMMARY - FOCUS MAP 2

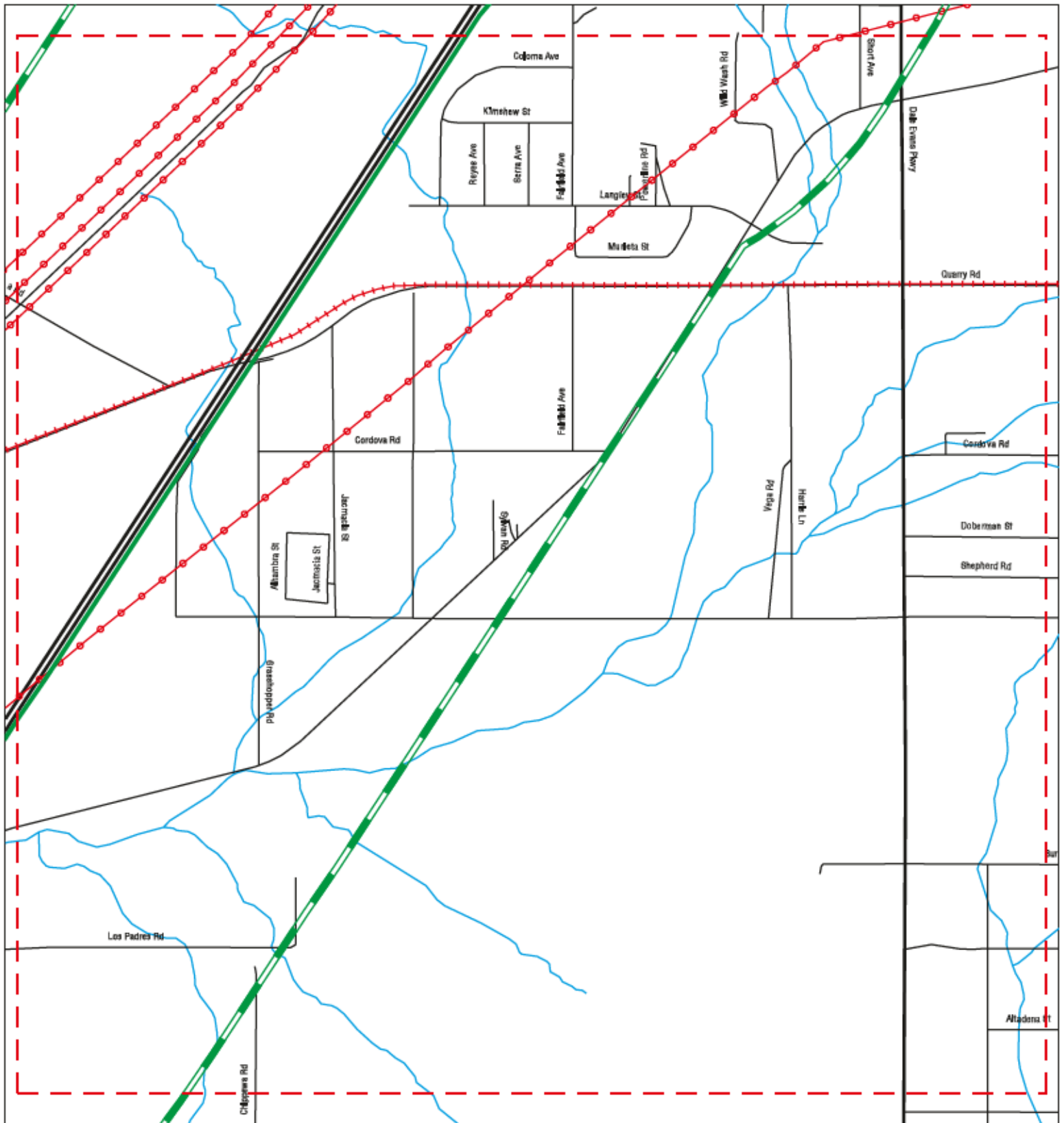
Target Property:

RANCHO CUCAMONGA TO VICTORVILLE  
PHELAN, CA 92371

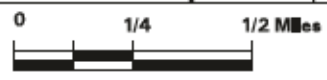
MAP ID / FOCUS MAP	SITE NAME	ADDRESS	DATABASE ACRONYMS	DIST (ft. & mi.) DIRECTION
1/2		STODDARD WELLS RD. &	CA CHMIRS	TP



# Focus Map - 3 - 6155994.3s



- |                      |                              |                         |
|----------------------|------------------------------|-------------------------|
| Sites                | Focus Map - Sites            | Areas of Concern        |
| Target Property      | Power Line                   | Dept. Defense Sites     |
| Search Buffer        | Pipe Line                    | Indian Reservations BIA |
| Focus Map - No Sites | National Priority List Sites |                         |



SITE NAME: XpressWest Phase 2 ADDRESS: Rancho Cucamonga to Victorville CITY/STATE: Phelan CA ZIP: 92371	CLIENT: HNTB CORPORATION CONTACT: Staci Hill INQUIRY #: 6155994.3s DATE: 08/14/20
--	--

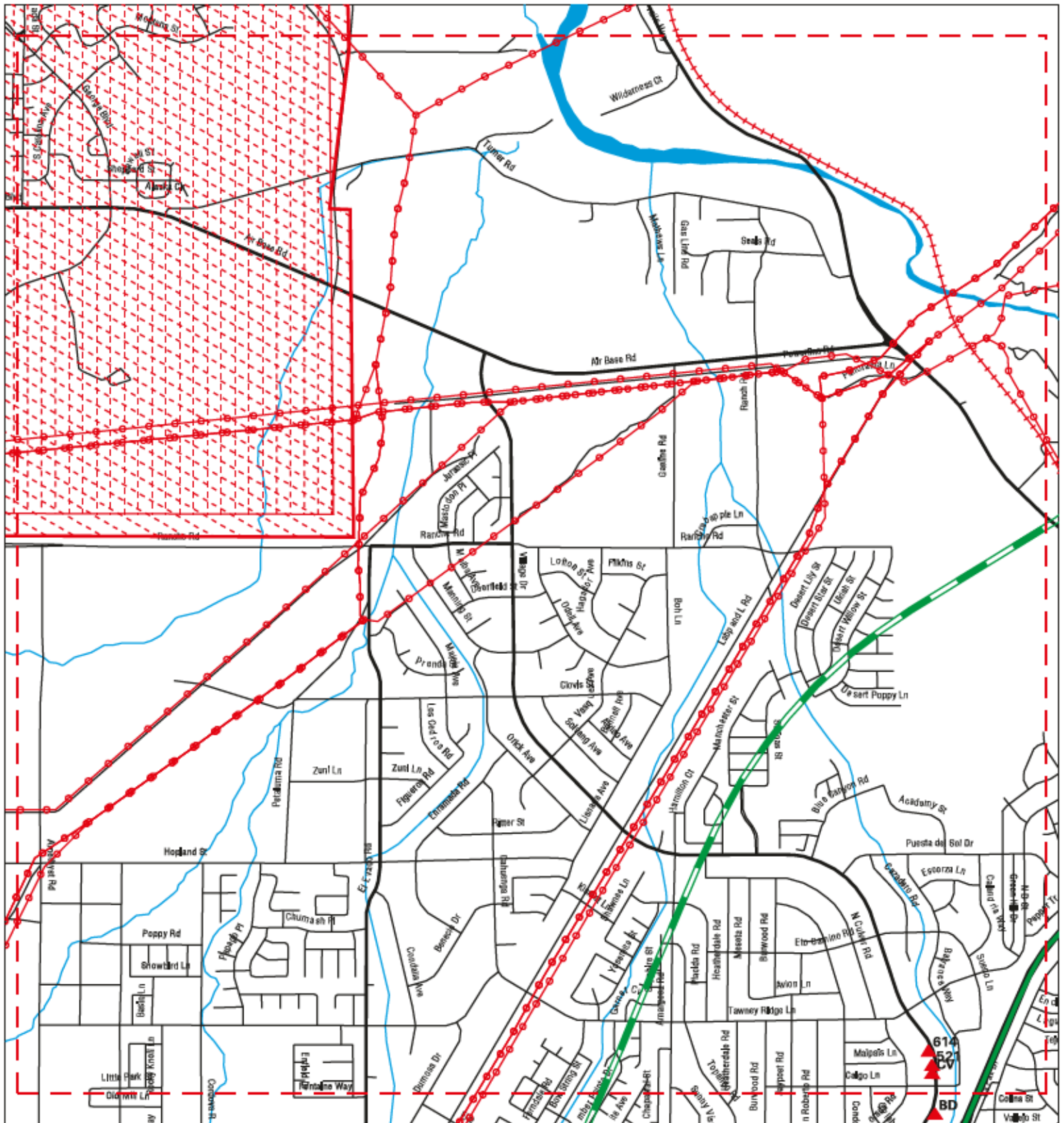
MAPPED SITES SUMMARY - FOCUS MAP 3

Target Property:  
RANCHO CUCAMONGA TO VICTORVILLE  
PHELAN, CA 92371

MAP ID / FOCUS MAP	SITE NAME	ADDRESS	DATABASE ACRONYMS	DIST (ft. & mi.) DIRECTION
-----------------------	-----------	---------	-------------------	-------------------------------

NO MAPPED SITES FOUND

# Focus Map - 4 - 6155994.3s



- |                      |                              |                         |
|----------------------|------------------------------|-------------------------|
| Sites                | Focus Map - Sites            | Areas of Concern        |
| Target Property      | Power Line                   | Dept. Defense Sites     |
| Search Buffer        | Pipe Line                    | Indian Reservations BIA |
| Focus Map - No Sites | National Priority List Sites |                         |



**SITE NAME:** XpressWest Phase 2  
**ADDRESS:** Rancho Cucamonga to Victorville  
**CITY/STATE:** Phelan CA  
**ZIP:** 92371

**CLIENT:** HNTB CORPORATION  
**CONTACT:** Staci Hill  
**INQUIRY #:** 6155994.3s  
**DATE:** 08/14/20

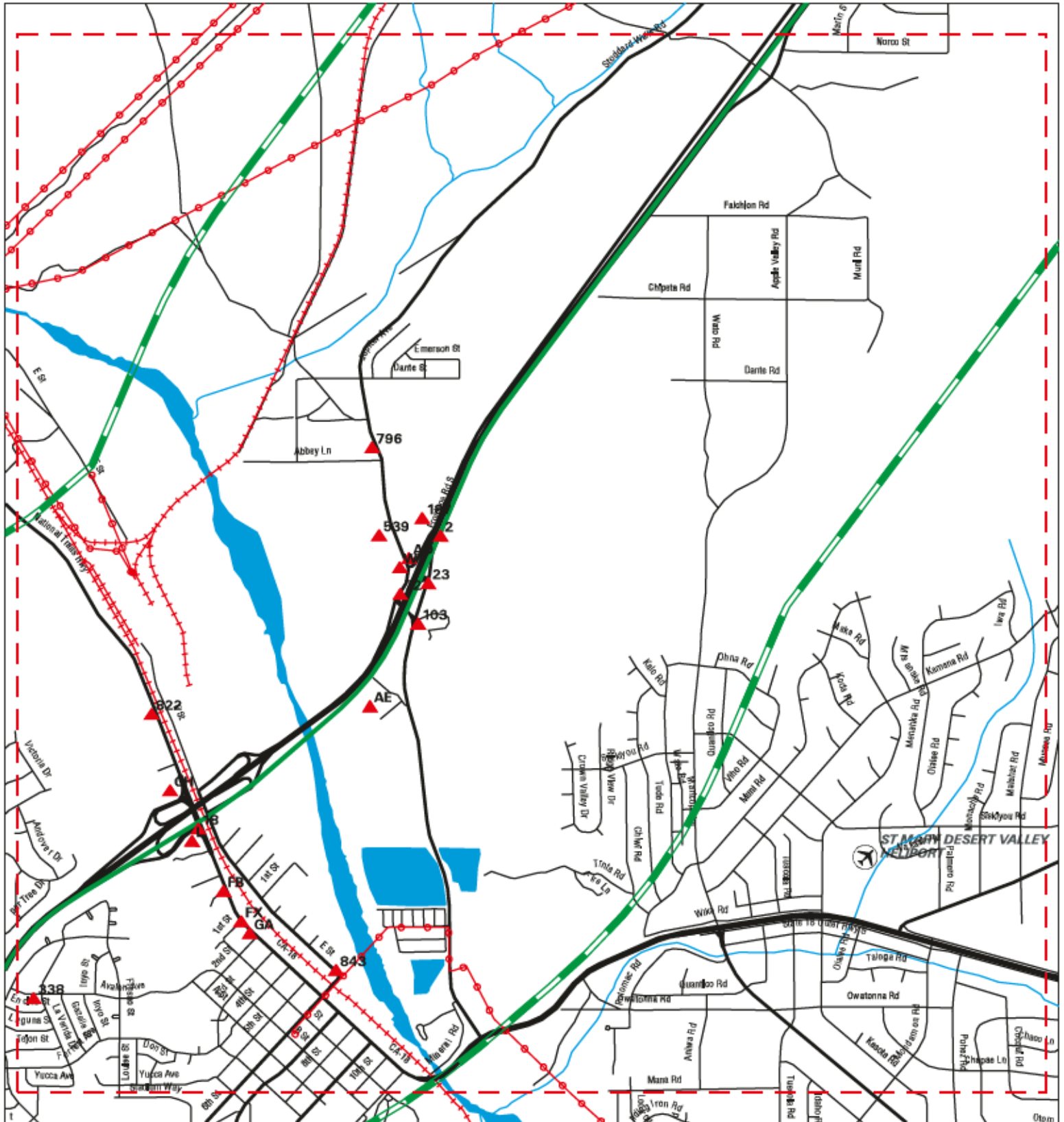
MAPPED SITES SUMMARY - FOCUS MAP 4

Target Property:  
 RANCHO CUCAMONGA TO VICTORVILLE  
 PHELAN, CA 92371

MAP ID / FOCUS MAP	SITE NAME	ADDRESS	DATABASE ACRONYMS	DIST (ft. & mi.) DIRECTION
CV444 / 4	AUTO 2000	15544 VILLAGE DR STE	RCRA-SQG, FINDS, ECHO	755 0.143 WNW
CV445 / 4	SERRANOS TIRE & AUTO	15544 VILLAGE DR	RCRA NonGen / NLR	755 0.143 WNW
CV476 / 4	UNIVERSAL COLLISION	15564 VILLAGE DR	RCRA NonGen / NLR	814 0.154 WNW
CV477 / 4	UNIVERSAL COLLISION	15564 VILLAGE DR	CA CERS HAZ WASTE, CA HAZNET, CA San Ber...	814 0.154 WNW
521 / 4	LOUIE'S AUTO BODY LL	15592 VILLAGE DR	CA CERS HAZ WASTE, CA HAZNET, CA San Ber...	870 0.165 WNW
614 / 4	RPM AUTO REPAIR	15622 VILLAGE DR	RCRA NonGen / NLR	1013 0.192 WNW



# Focus Map - 5 - 6155994.3s



- |                      |                              |                         |
|----------------------|------------------------------|-------------------------|
| Sites                | Focus Map - Sites            | Areas of Concern        |
| Target Property      | Power Line                   | Dept. Defense Sites     |
| Search Buffer        | Pipe Line                    | Indian Reservations BIA |
| Focus Map - No Sites | National Priority List Sites |                         |



**SITE NAME:** XpressWest Phase 2  
**ADDRESS:** Rancho Cucamonga to Victorville  
**CITY/STATE:** Phelan CA  
**ZIP:** 92371

**CLIENT:** HNTB CORPORATION  
**CONTACT:** Staci Hill  
**INQUIRY #:** 6155994.3s  
**DATE:** 08/14/20

MAPPED SITES SUMMARY - FOCUS MAP 5

Target Property:

RANCHO CUCAMONGA TO VICTORVILLE  
 PHELAN, CA 92371

MAP ID / FOCUS MAP	SITE NAME	ADDRESS	DATABASE ACRONYMS	DIST (ft. & mi.) DIRECTION
2 / 5	DON HALSTEAD	16919 OUTER HWY 15	CA HAZNET, CA HWTS	TP
18 / 5	RENTAL FACILITY	16363 D STREET	CA LUST, CA SWEEPS UST, CA Cortese, CA E...	82 0.016 SSE
23 / 5	FREEWAY CHEVRON	16875 FRONTAGE RD	EDR Hist Auto	143 0.027 ESE
L58 / 5	AMES CONSTRUCTION, I	16363 S D ST	CA San Bern. Co. Permit	201 0.038 SSE
L59 / 5	AMES CONSTRUCTION, I	16363 S D ST	RCRA NonGen / NLR	201 0.038 SSE
L60 / 5	AMES CONSTRUCTION, I	16363 S D ST	CA CERS HAZ WASTE, CA CERS TANKS, CA CER.	201 0.038 SSE
72 / 5	US GAS AND MINI MART	16827 STODDARD WELLS	EDR Hist Auto	207 0.039 WNW
103 / 5	APPLE VALLEY GUN CLU	16699 STODDARD WELLS	RCRA NonGen / NLR	249 0.047 ESE
W107 / 5	EXXON SERVICE STATIO	16828 STODDARD WELLS	CA HIST UST	264 0.050 WNW
W108 / 5	HODHOD INVESTMENTS	16828 STODDARD WELLS	EDR Hist Auto	264 0.050 WNW
W109 / 5	HOD-HOD TEXACO	16828 STODDARD WELLS	CA SWEEPS UST, CA FID UST	264 0.050 WNW
W110 / 5	U.S. GAS - HODHOD IN	16828 STODDARD WELL	CA UST	264 0.050 WNW
AD137 / 5	UNOCAL 76	16881 STODDARD WELLS	EDR Hist Auto	307 0.058 WNW
AD138 / 5	HIGH DESERT GAS 76	16881 STODDARD WELLS	CA UST	307 0.058 WNW
AD139 / 5	CHEVRON #9-3863	16881 STODDARD WELLS	CA LUST, CA Cortese, CA HIST CORTESE, CA...	307 0.058 WNW
AD140 / 5	93863	16881 STODDARD WELLS	CA HIST UST	307 0.058 WNW
AD141 / 5	76 STATION	16881 STODDARD WELLS	CA UST	307 0.058 WNW
AD142 / 5	ANWAR SELIM	16881 STODDARD WELLS	CA SWEEPS UST, CA FID UST, CA EMI	307 0.058 WNW
AD143 / 5	HIGH DESERT GAS 76	16881 STODDARD WELLS	CA CERS HAZ WASTE, CA CERS TANKS, CA San...	307 0.058 WNW
AE144 / 5	VICTORVILLE SHADY OA	16530 STODDARD WELLS	CA SWEEPS UST, CA FID UST, CA San Bern. ...	308 0.058 SE
AE145 / 5	KOA CAMPGROUNDS	16530 STODDARD WELLS	CA LUST, CA Cortese, CA HIST CORTESE, CA...	308 0.058 SE
AE146 / 5	VICTORVILLE KOA CAMP	16530 STODDARD WELLS	CA HIST UST	308 0.058 SE
AD147 / 5	STEVENS CECIL A INC	16875-81 STODDARD WE	EDR Hist Auto	308 0.058 WNW
187 / 5	DESERT HAVEN VICTORV	16959 STODDARD WELLS	RCRA NonGen / NLR	365 0.069 WNW
W194 / 5	SELIM'S MOBIL	16850 STODDARD WELLS	CA UST	386 0.073 WNW
W195 / 5	I-5 TRAVEL STOP	16850 STODDARD WELLS	RCRA NonGen / NLR	386 0.073 WNW
W196 / 5	MOBIL OIL	16850 STODDARD WELLS	CA SWEEPS UST, CA FID UST, CA EMI	386 0.073 WNW
W197 / 5	ANWAR AMIN SELIM	16850 STODDARD WELLS	CA HIST UST	386 0.073 WNW
W198 / 5	SELIMS MOBILE	16850 STODDARD WELLS	EDR Hist Auto	386 0.073 WNW
W199 / 5	I15 TRAVEL STOP MOBI	16850 STODDARD WELLS	CA CERS HAZ WASTE, CA CERS TANKS, CA San...	386 0.073 WNW
W200 / 5	I15 TRAVEL STOP MOBI	16850 STODDARD WELLS	CA UST	386 0.073 WNW
W201 / 5	SELIM'S MOBIL	16850 STODDARD WELL	CA UST	386 0.073 WNW
338 / 5	MORENO, YSIDRO	16269 AVALON AVENUE	RCRA NonGen / NLR	641 0.121 ESE
CH376 / 5	MOHAMMAD ABDIZADEH	16251 D ST	CA HIST UST	687 0.130 NNW
CH377 / 5	MOHAMMAD ABDIZADEH	16251 N D ST	CA HIST UST	687 0.130 NNW
CH378 / 5	ARCO AM/ PM NO. 1908	16251 D STEET	CA LUST, CA UST, CA SWEEPS UST, CA FID U...	687 0.130 NNW
CH379 / 5	ARCO #1908	16251 D ST	CA LUST, CA HIST CORTESE	687 0.130 NNW
CH380 / 5	ARCO FACILITY NO 019	16251 D ST	RCRA NonGen / NLR, FINDS, ECHO, CA HAZNE...	687 0.130 NNW
CH381 / 5	GURVICTORY ARCO-1	16251 D ST	CA San Bern. Co. Permit	687 0.130 NNW

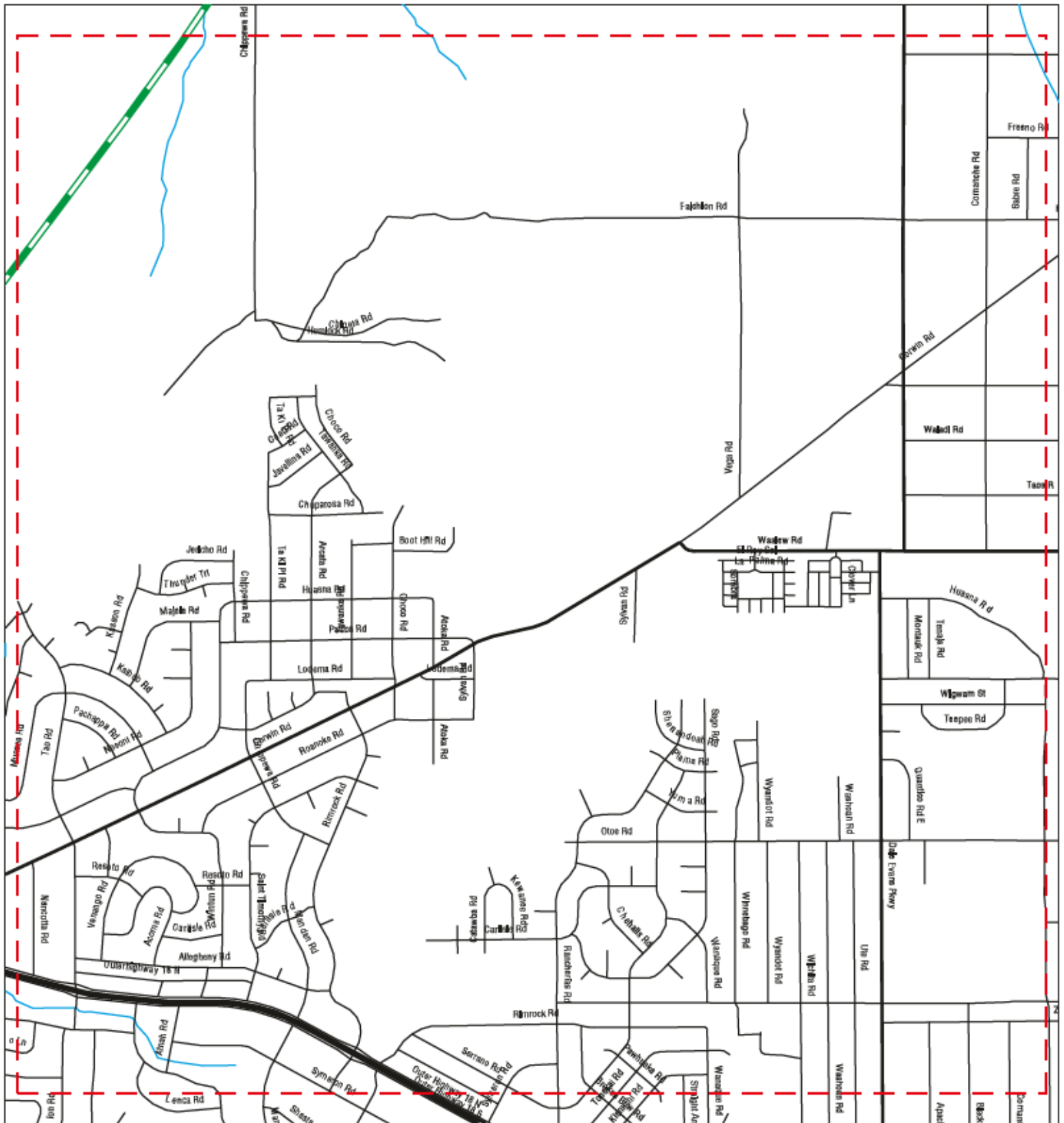
MAPPED SITES SUMMARY - FOCUS MAP 5

Target Property:

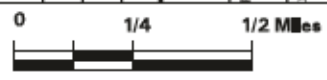
RANCHO CUCAMONGA TO VICTORVILLE  
 PHELAN, CA 92371

MAP ID / FOCUS MAP	SITE NAME	ADDRESS	DATABASE ACRONYMS	DIST (ft. & mi.) DIRECTION		
CH382 / 5	GURVICTORY ARCO-1	16251 D ST.	CA UST	687	0.130	NNW
CH383 / 5	GURVICTORY ARCO-1	16251 D ST.	CA CERS HAZ WASTE, CA CERS TANKS, CA CER.	687	0.130	NNW
CH384 / 5	VICTORVILLE ARCO	16251 D STREET	RCRA NonGen / NLR	687	0.130	NNW
539 / 5	DAVID HOD-HOD	16916 STODDARD WELLS	CA SWEEPS UST, CA FID UST	901	0.171	WNW
FB709 / 5	ROBERTO'S COLLISION	16533 D ST	RCRA NonGen / NLR	1162	0.220	SSE
FB710 / 5	ROBERTOS COLLISION	16533 S D ST	CA CERS HAZ WASTE, CA San Bern. Co. Perm...	1162	0.220	SSE
FB744 / 5	A & L BUILDERS SUPPL	16300 D ST	CA SWEEPS UST, CA FID UST	1213	0.230	SSE
FB779 / 5	CORONA AUTOMOTIVE RE	16574 D STREET	RCRA NonGen / NLR	1308	0.248	SSE
FB780 / 5	CORONA AUTOMOTIVE RE	16574 S D ST	CA CERS HAZ WASTE, CA San Bern. Co. Perm...	1308	0.248	SSE
796 / 5	BURRTEC VICTORVILLE	17080 STODDARD WELLS	CA WMUDS/SWAT, CA HAULERS, CA SWEEPS UST	1567	0.297	WNW
FX804 / 5	CAL TRANS VICTORVILL	1ST ST & D ST	CA LUST, CA Cortese, CA HIST CORTESE, CA...	1727	0.327	SSE
FX805 / 5	CAL TRANS VICTORVILL	1ST ST & D ST	CA LUST	1727	0.327	SSE
FX821 / 5	BECK BULK OIL	16640 D ST	CA LUST, CA Cortese, CA HIST CORTESE, CA...	1876	0.355	SSE
822 / 5	D STREET RECYCLING	16444 D ST	CA SWRCY, CA NPDES, CA CIWQS, CA CERS	1893	0.359	NW
GA823 / 5	BECK OIL SHELL	16617 D ST	CA LUST, CA Cortese, CA HIST CORTESE, CA...	1965	0.372	SSE
GA824 / 5	GOLDEN WEST TIRE DIS	16568 D	CA LUST, CA HIST UST, CA HIST CORTESE	1965	0.372	SSE
GA825 / 5	GOLDEN WEST TIRE	16568 D ST	CA Cortese, CA HAZNET, CA CERS, CA HWTS	1965	0.372	SSE
GA828 / 5	GOLDEN WEST TIRE	16568 D ST	CA LUST	2076	0.393	SSE
843 / 5	SOTHWESTERN PORTLAND	16888 N E ST	CA ENVIROSTOR, CA WMUDS/SWAT, CA SWEEPS	3231	0.612	SE

# Focus Map - 6 - 6155994.3s



- |                      |                              |                         |
|----------------------|------------------------------|-------------------------|
| Sites                | Focus Map - Sites            | Areas of Concern        |
| Target Property      | Power Line                   | Dept. Defense Sites     |
| Search Buffer        | Pipe Line                    | Indian Reservations BIA |
| Focus Map - No Sites | National Priority List Sites |                         |



<p><b>SITE NAME:</b> XpressWest Phase 2  <b>ADDRESS:</b> Rancho Cucamonga to Victorville  <b>CITY/STATE:</b> Phelan CA  <b>ZIP:</b> 92371</p>	<p><b>CLIENT:</b> HNTB CORPORATION  <b>CONTACT:</b> Staci Hill  <b>INQUIRY #:</b> 6155994.3s  <b>DATE:</b> 08/14/20</p>
---	---



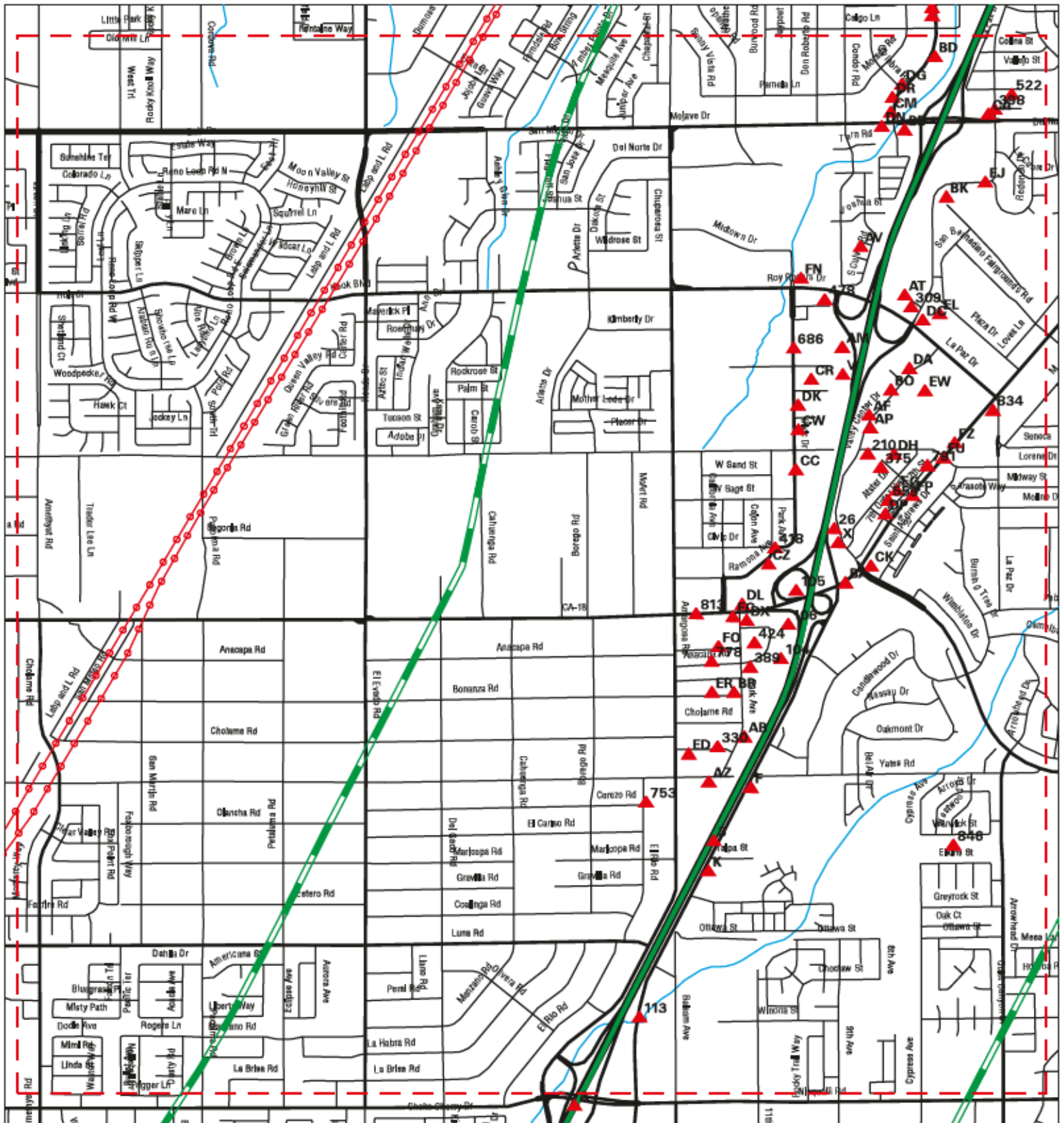
MAPPED SITES SUMMARY - FOCUS MAP 6

Target Property:  
RANCHO CUCAMONGA TO VICTORVILLE  
PHELAN, CA 92371

MAP ID / FOCUS MAP	SITE NAME	ADDRESS	DATABASE ACRONYMS	DIST (ft. & mi.) DIRECTION
-----------------------	-----------	---------	-------------------	-------------------------------

NO MAPPED SITES FOUND

# Focus Map - 7 - 6155994.3s



- ▲ Sites
- ↗ Target Property
- ↖ Search Buffer
- ↗ Focus Map - No Sites
- ↖ Focus Map - Sites
- ⚡ Power Line
- ⚡ Pipe Line
- Areas of Concern
- Dept. Defense Sites
- Indian Reservations BIA
- National Priority List Sites



**SITE NAME:** XpressWest Phase 2  
**ADDRESS:** Rancho Cucamonga to Victorville  
**CITY/STATE:** Phelan CA  
**ZIP:** 92371

**CLIENT:** HNTB CORPORATION  
**CONTACT:** Staci Hill  
**INQUIRY #:** 6155994.3s  
**DATE:** 08/14/20

MAPPED SITES SUMMARY - FOCUS MAP 7

Target Property:

RANCHO CUCAMONGA TO VICTORVILLE  
 PHELAN, CA 92371

MAP ID / FOCUS MAP	SITE NAME	ADDRESS	DATABASE ACRONYMS	DIST (ft. & mi.) DIRECTION
317	CONSTRUCT CONCRETE B	HESPERIA	CA CIWQS	TP
2617	DEWEY PEST CONTROL	14300 VALLEY CENTER	CA San Bern. Co. Permit	155 0.029 ESE
F2717	VICTORVILLE MTC STAT	13693 MARIPOSA RD	CA SWEEPS UST, CA FID UST	157 0.030 ESE
F2817	VICTORVILLE MAINTENA	13693 MARIPOSA ROAD	CA HIST UST, CA HAZNET, CA HWTS	157 0.030 ESE
F2917	VICTORVILLE MAINTENA	13693 MARIPOSA RD	CA HIST UST	157 0.030 ESE
F3017	CALTRANS VICTORVILLE	13693 MARIPOSA RD	RCRA NonGen / NLR, FINDS, ECHO	157 0.030 ESE
F3117	CALTRANS	13693 MARIPOSA ROAD	CA AST	157 0.030 ESE
F3217	CAL TRANS MAINTENANC	13693 MARIPOSA RD	CA SWF/LF, CA LUST, CA Cortese, CA HIST ...	157 0.030 ESE
F3317	CALTRANS-VICTORVILLE	13693 MARIPOSA RD	CA AST, CA CERS HAZ WASTE, CA CERS TANKS..	157 0.030 ESE
F4217	SEARS ROEBUCK AND CO	13695 MARIPOSA RD	CA SWEEPS UST, CA HIST UST, CA FID UST	174 0.033 ESE
F4317	SEARS ROEBUCK AND CO	13695 MARIPOSA RD	CA HIST UST	174 0.033 ESE
K5217	SOUTHWEST GAS CORPOR	13471 MARIPOSA RD	CA CERS HAZ WASTE, CA SWEEPS UST, CA HIS..	182 0.034 ESE
K5317	SOUTHWEST GAS CORPOR	13471 MARIPOSA RD	RCRA NonGen / NLR	182 0.034 ESE
K5417	SOUTHWEST GAS CORPOR	13471 MARIPOSA RD	CA HIST UST, CA HAZNET, CA HWTS	182 0.034 ESE
V9917	VALLEY HI NISSAN	15722 VALLEY PARK LN	CA AST, CA CERS HAZ WASTE, CA CERS TANKS..	247 0.047 WNW
V10017	RECON DYNAMICS VALLE	15722 VALLEY PARK LN	RCRA NonGen / NLR	247 0.047 WNW
V10117	VALLEY HI NISSAN	15722 VALLEY PARK LA	CA AST	247 0.047 WNW
V10217	VICTORVILLE NISSAN I	15722 VALLEY PARK LN	RCRA-SQG, CA HAZNET, CA HWTS	247 0.047 WNW
10417	BP ROLLING ASSETS IN	15429 ANACAPA RD	EDR Hist Auto	250 0.047 WNW
10517	PALMDALE	15483 PALMDALE/I-15	CA HIST UST	256 0.048 WNW
10617	PLANNED PARENTHOOD O	15403 PARK AVE E	RCRA NonGen / NLR	264 0.050 WNW
X11117	GRACE EQUIPMENT CO	14268 VALLEY CENTER	CA SWEEPS UST, CA FID UST	265 0.050 ESE
X11217	PRIME EQUIPMENT	14268 VALLEY CENTER	RCRA-SQG, CA LUST, FINDS, ECHO, CA Corte...	265 0.050 ESE
11317	JIMS SHELL SERVICE	13105 MARIPOSA RD	EDR Hist Auto	274 0.052 ESE
AB13217	B&B CYCLES	13815 PARK AVE	CA CERS HAZ WASTE, CA HAZNET, CA San Ber...	303 0.057 WNW
AB13317	B & B CYCLES	13815 PARK AVE	RCRA NonGen / NLR	303 0.057 WNW
AF14817	VICTORVILLE HARLEY D	14522 VALLEY CENTER	CA CERS HAZ WASTE, CA San Bern. Co. Perm...	310 0.059 ESE
AF14917	VICTORVILLE HARLEY D	14522 VALLEY CENTER	RCRA NonGen / NLR	310 0.059 ESE
AM18017	VALLEY HI HONDA	15710 VALLEY PARK LN	CA AST, CA CERS HAZ WASTE, CA CERS TANKS..	354 0.067 WNW
AM18117	VALLEY HI HONDA	15710 VALLEY PARK LN	RCRA-SQG	354 0.067 WNW
AM18217	VALLEY HI HONDA	15710 VALLEY PARK LA	CA AST	354 0.067 WNW
AM18317	DAV INC DBA VALLEY H	15710 VALLEY PARK LN	RCRA NonGen / NLR	354 0.067 WNW
AP19117	COSTCO WHOLESALE #10	14555 VALLEY CENTER	RCRA-LQG, CA HAZNET, CA HWTS	376 0.071 ESE
AP19217	COSTCO WHOLESALE #10	14555 VALLEY CENTER	CA CERS HAZ WASTE, CA CERS TANKS, CA San..	376 0.071 ESE
AP19317	COSTCO WHOLESALE #10	14555 VALLEY CENTER	CA UST	376 0.071 ESE
21017	VICTORVILLE PARKS DE	15745 LORENE DR	CA SWEEPS UST, CA FID UST	424 0.080 ESE
AT21717	STAWMIT COMPANIES LL	14850 LA PAZ PL	RCRA NonGen / NLR	435 0.082 ESE
AT21817	DESERT FIAT	14850 LA PAZ PL	CA San Bern. Co. Permit	435 0.082 ESE
AT21917	DYNAMIC AUTO IMAGES	14850 LA PAZ PL	RCRA NonGen / NLR	435 0.082 ESE



MAPPED SITES SUMMARY - FOCUS MAP 7

Target Property:

RANCHO CUCAMONGA TO VICTORVILLE  
 PHELAN, CA 92371

MAP ID / FOCUS MAP	SITE NAME	ADDRESS	DATABASE ACRONYMS	DIST (ft. & mi.) DIRECTION
AV223 / 7	CHARLENE WESTBERG	14998 JORDAN PL	RCRA NonGen / NLR	451 0.085 WNW
AV224 / 7	WESTBERG, CHARLENE	14998 JORDAN PL	RCRA NonGen / NLR	451 0.085 WNW
AZ237 / 7	RANCHO MOTOR CO.	15425 DOS PALMAS RD	CA AST	479 0.091 WNW
AZ238 / 7	RANCHO MOTORS	15425 DOS PALMAS ROA	CA AST	479 0.091 WNW
AZ239 / 7	RANCHO MOTOR CO	15425 DOS PALMAS	RCRA-SQG, FINDS	479 0.091 WNW
AZ240 / 7	SOARES AUTOMOTIVE IN	15425 DOS PALMAS RD	RCRA NonGen / NLR	479 0.091 WNW
AZ241 / 7	VICTORVILLE CHEVROLE	15425 DOS PALMAS RD	CA CERS HAZ WASTE, CA CERS TANKS, CA HAZ.	479 0.091 WNW
BA245 / 7	TEXACO NO. 0420	14213 S. / 7TH & GRE	CA UST	507 0.096 East
BA246 / 7	SHELL SERVICE STATIO	14213 S 7TH	RCRA NonGen / NLR	507 0.096 East
BB247 / 7	MOJAVE MINI MART	15875 MOJAVE	EDR Hist Auto	510 0.097 WNW
BB248 / 7	MOJAVE AUTO SERVICE	15875 MOJAVE DR	CA CERS HAZ WASTE, CA SWEEPS UST, CA FID.	510 0.097 WNW
BB249 / 7	MOJAVE MINI MRT	15875 MOJAVE DR	CA HIST UST	510 0.097 WNW
BD254 / 7	PETE'S ROAD SERVICE	15457 VILLAGE DR	RCRA NonGen / NLR	515 0.098 WNW
BD255 / 7	PETE'S ROAD SERVICE	15457 VILLAGE DR	CA HAULERS, CA CERS HAZ WASTE, CA CHMIRS	515 0.098 WNW
BK277 / 7	SERVICE KING PAINT &	15059 LA PAZ DR	CA San Bern. Co. Permit	556 0.105 ESE
BK278 / 7	H STREET COLLISION C	15059 LA PAZ DR	RCRA NonGen / NLR	556 0.105 ESE
BK279 / 7	H STREET COLLISION C	15059 LA PAZ DR	CA CERS HAZ WASTE, CA San Bern. Co. Perm...	556 0.105 ESE
BK280 / 7	SERVICE KING COLLISI	15059 LA PAZ DR	RCRA NonGen / NLR	556 0.105 ESE
BO297 / 7	RECON DYNAMICS-VALLE	14612 VALLEY CENTER	RCRA NonGen / NLR	571 0.108 ESE
BO298 / 7	VALLEY HI TOYOTA	14612 VALLEY CENTER	CA CERS HAZ WASTE, CA CERS TANKS, CA San.	571 0.108 ESE
BO299 / 7	VALLEY HI TOYOTA-HON	14612 VALLEY CENTER	RCRA NonGen / NLR	571 0.108 ESE
BO300 / 7	VALLEY HI TOYOTA	14612 VALLEY CENTER	CA AST	571 0.108 ESE
309 / 7	MCDONALD'S #26571	14860 LA PAZ PL	CA San Bern. Co. Permit, CA CERS	580 0.110 ESE
BR315 / 7	VICTOR VALLEY DAILY	13891 PARK AVE	RCRA-SQG, CA HIST UST, CA HAZNET, CA HWT...	599 0.113 WNW
BR316 / 7	DAILY PRESS	13891 PARK AVE	CA CERS HAZ WASTE, CA SWEEPS UST, CA HIS.	599 0.113 WNW
330 / 7	SAMPERIO TURBO REBUI	15420 TAMARACK DR ST	RCRA NonGen / NLR	617 0.117 WNW
CA337 / 7	FRONTIER CALIFORNIA	16071 MOJAVE DR BLDG	RCRA-SQG, FINDS, ECHO	629 0.119 ESE
CA339 / 7	UNOCAL #5596	16088 MOJAVE DR	CA LUST, CA Cortese, CA HIST CORTESE, CA...	642 0.122 ESE
CA340 / 7	MATTHEW VENTURE I IN	16088 MOJAVE DR	RCRA NonGen / NLR	642 0.122 ESE
CA341 / 7	VICTOR VALLEY GAS MA	16088 MOJAVE DR	CA CERS HAZ WASTE, CA HIST UST, CA CERS ...	642 0.122 ESE
CA342 / 7	UNION OIL SERVICE ST	16088 MOJAVE DR	CA HIST UST, CA CHMIRS	642 0.122 ESE
CA343 / 7	UNOCAL SERVICE STATI	16088 MOJAVE DR	CA SWEEPS UST, CA FID UST	642 0.122 ESE
CA344 / 7	VICTOR VALLEY GAS MA	16088 MOJAVE DR	CA UST	642 0.122 ESE
CA345 / 7	STATION #5596	16088 MOJAVE DR	CA HIST UST	642 0.122 ESE
CA346 / 7	ROES MARK UNION SERV	16088 MOJAVE DR	EDR Hist Auto	642 0.122 ESE
CC358 / 7	VICTORVILLE SHERIFF	14455 CIVIC DR	CA HIST UST	658 0.125 WNW
CC359 / 7	VICTORVILLE SHERIFF	14455 CIVIC	CA SWEEPS UST, CA HIST UST, CA FID UST	658 0.125 WNW
CC360 / 7	VICTORVILLE COURT HO	14455 CIVIC DR	CA HAZNET, CA NPDES, CA San Bern. Co. Pe...	658 0.125 WNW
CC361 / 7	VICTORVILLE COUNTY C	14455 CIVIC DR	CA SWEEPS UST	658 0.125 WNW



MAPPED SITES SUMMARY - FOCUS MAP 7

Target Property:

RANCHO CUCAMONGA TO VICTORVILLE  
 PHELAN, CA 92371

MAP ID / FOCUS MAP	SITE NAME	ADDRESS	DATABASE ACRONYMS	DIST (ft. & mi.) DIRECTION
375 / 7	APRIA HEALTHCARE	14464 ATSTAR DR STE	CA San Bern. Co. Permit, CA CERS	683 0.129 ESE
389 / 7	DESERT STATIONERS	15401 ANACAPA	RCRA-SQG, FINDS, ECHO	691 0.131 WNW
CK392 / 7	USPS VMF	1633 GREENTREE BLVD	RCRA-SQG, FINDS, ECHO	694 0.131 East
398 / 7	WELL # 136	CHULA VISTA WAY	CA San Bern. Co. Permit, CA CERS	704 0.133 ESE
CM402 / 7	90834	15321 VILLAGE DR	CA HIST UST	709 0.134 WNW
CM403 / 7	CHEVRON SERVICE STAT	15321 VILLAGE DR.	CA UST	709 0.134 WNW
CM404 / 7	CHEVRON STATION #834	15321 VILLAGE DR	CA SWEEPS UST, CA FID UST	709 0.134 WNW
CM405 / 7	CHEVRON #0834	15321 VILLAGE DR	CA LUST, CA Cortese, CA HIST CORTESE, CA...	709 0.134 WNW
418 / 7	VICTORVILLE COUNTY C	14955 CIVIC DRIVE	CA HIST UST	725 0.137 West
424 / 7	KAISER PERMANENTE HE	14011 PARK AVE	RCRA-LQG	731 0.138 WNW
CR425 / 7	HI DESERT AUTO INC D	14673 CIVIC DR	RCRA NonGen / NLR	732 0.139 WNW
CR426 / 7	DESERT MEDICAL EQUIP	14673 CIVIC DR	CA HAZNET, CA San Bern. Co. Permit, CA C...	732 0.139 WNW
CW447 / 7	GREINER PONTIAC	14555 CIVIC DRIVE	CA AST	761 0.144 WNW
CW448 / 7	SOARES ACQUISITIONS	14555 CIVIC DR	RCRA NonGen / NLR	761 0.144 WNW
CW449 / 7	GREINER BUICK PONTIA	14555 CIVIC DRIVE	RCRA-SQG, CA AST, CA CERS HAZ WASTE, CA ...	761 0.144 WNW
BR456 / 7	DIRECT TV - LB79B	15372 BONANZA RD	CA CERS HAZ WASTE, CA HAZNET, CA San Ber...	773 0.146 WNW
BR457 / 7	DIRECTV, LLC	15372 BONANZA RD	RCRA NonGen / NLR	773 0.146 WNW
CZ462 / 7	RAMONA OFFICE BUILDI	15529 RAMONA AVENUE	CA CERS HAZ WASTE, CA HAZNET, CA NPDES, ...	778 0.147 West
CZ463 / 7	VICTORVILLE MITSUBIS	15529 RAMONA AVE	RCRA-SQG	778 0.147 West
CZ464 / 7	FAMILY AUTO IMP	15529 RAMONA	RCRA-SQG, CA SWEEPS UST, CA FID UST, FIN...	778 0.147 West
CZ465 / 7	SAFARI AUTO CORP DBA	15529 RAMONA AVE	RCRA NonGen / NLR	778 0.147 West
DA466 / 7	HIGH DESERT AUTO INC	14644 VALLEY CENTER	RCRA NonGen / NLR	785 0.149 ESE
DA467 / 7	VALLEY HI KIA	14644 VALLEY CENTER	CA CERS HAZ WASTE, CA HAZNET, CA San Ber...	785 0.149 ESE
DC473 / 7	CHEVRON STATION# 207	14796 LA PAZ DR	CA UST	811 0.154 ESE
DC474 / 7	CHEVRON 207506	14796 LA PAZ RD	RCRA-LQG, FINDS	811 0.154 ESE
DC475 / 7	CHEVRON STATION# 207	14796 LA PAZ DR	CA CERS HAZ WASTE, CA CERS TANKS, CA San...	811 0.154 ESE
478 / 7	IN-N-OUT BURGER #233	15290 CIVIC DR	CA San Bern. Co. Permit, CA CERS	814 0.154 WNW
CM480 / 7	MOJAVE GAS MART	15322 VILLAGE DR	CA UST	820 0.155 WNW
CM481 / 7	MOJAVE GAS MART	15322 VILLAGE DR	CA CERS HAZ WASTE, CA CERS TANKS, CA EMI...	820 0.155 WNW
CM482 / 7	DOOLYS STATIONS INC	15322 VILLAGE DR	RCRA NonGen / NLR	820 0.155 WNW
CM491 / 7	MOBIL STATION #1194	15332 VILLAGE DR	CA SWEEPS UST, CA FID UST	834 0.158 WNW
CM492 / 7	MOBIL STATION 1194	15332 VILLAGE DR	CA HIST UST	834 0.158 WNW
DG498 / 7	A - QUALITY AUTOMOTI	15376 VILLAGE DR	CA CERS HAZ WASTE, CA HAZNET, CA San Ber...	843 0.160 WNW
DG499 / 7	A-QUALITY AUTO	15376 VILLAGE DR	RCRA NonGen / NLR	843 0.160 WNW
DH500 / 7	U-HAUL CENTER OF VIC	15811 LORENE DR	RCRA-SQG, FINDS, ECHO	844 0.160 ESE
DH501 / 7	VICTORVILLE MOVING A	15811 LORENE DR	CA HIST UST	844 0.160 ESE
DH502 / 7	U-HAUL OF VICTORVILL	15811 LORENE DR	CA SWEEPS UST, CA HIST UST, CA FID UST, ...	844 0.160 ESE
DK508 / 7	VICTORVILLE MOTORS I	14617 CIVIC DR	RCRA-SQG, CA CERS HAZ WASTE, CA CERS TAN852	852 0.161 WNW
DK509 / 7	VICTORVILLE MOTORS	14617 CIVIC DR	CA AST	852 0.161 WNW

MAPPED SITES SUMMARY - FOCUS MAP 7

Target Property:

RANCHO CUCAMONGA TO VICTORVILLE  
 PHELAN, CA 92371

MAP ID / FOCUS MAP	SITE NAME	ADDRESS	DATABASE ACRONYMS	DIST (ft. & mi.) DIRECTION
CK511 / 7	GREENTREE EXXON	14213 7TH ST	CA HIST UST	859 0.163 East
CK512 / 7	EXXON SERVICE STATIO	14213 7TH ST	CA HIST UST	859 0.163 East
CK513 / 7	EXXON SERVICE STATIO	14213 SEVENTH ST	CA SWEEPS UST, CA HIST UST, CA FID UST	859 0.163 East
CK514 / 7	TEXACO SERVICE STATI	14213 7TH ST	CA LUST, CA Cortese, CA HAZNET, CA HIST ...	859 0.163 East
DL517 / 7	HOLIDAY INN	15494 PALMDALE RD	RCRA NonGen / NLR	869 0.165 WNW
DL518 / 7	AT&T MOBILITY - 15 F	15494 PALMDALE RD	CA San Bern. Co. Permit, CA CERS	869 0.165 WNW
522 / 7	MARCO SALVATIERRA	16141 PAMELA STREET	RCRA NonGen / NLR	871 0.165 ESE
DN523 / 7	CIRCLE K 2706066	15825 MOJAVE DR	RCRA NonGen / NLR	872 0.165 WNW
DN524 / 7	CIRCLE K SITE #27060	15825 MOJAVE DR	CA UST	872 0.165 WNW
DN525 / 7	CIRCLE K SITE #27060	15825 MOJAVE DR	CA CERS HAZ WASTE, CA CERS TANKS, CA NPD.	872 0.165 WNW
DP529 / 7	WK EQUIPMENT CO	14268 OUTER 7TH	CA HIST UST	879 0.166 ESE
DR540 / 7	A-1 TRANSMISSION & A	15364 VILLAGE DR	CA CERS HAZ WASTE, CA HAZNET, CA San Ber...	902 0.171 WNW
DR541 / 7	A1 TRANSMISSION AND	15364 VILLAGE DR	RCRA NonGen / NLR	902 0.171 WNW
DP558 / 7	GRACE (PRIME) EQUIPM	14286 OUTER 7TH ST	CA LUST, CA Cortese, CA HIST CORTESE, CA...	913 0.173 ESE
559 / 7	RANCHO MOTOR COMPANY	14364 SEVENTH ST	CA SWEEPS UST, CA FID UST	918 0.174 ESE
DX566 / 7	TOM BOWEN SHELL	15483 PALMDALE RD	CA SWEEPS UST, CA FID UST	936 0.177 WNW
DX567 / 7	GSE VICTORVILLE #875	15483 PALMDALE RD	CA UST	936 0.177 WNW
DX568 / 7	SHELL SERVICE STATIO	15483 PALMDALE / I-1	RCRA-SQG	936 0.177 WNW
DX569 / 7	GSE VICTORVILLE #875	15483 PALMDALE RD	CA CERS HAZ WASTE, CA CERS TANKS, CA EMI...	936 0.177 WNW
DX570 / 7	WESTERN FUEL GROUP U	15483 PALMDALE RD	CA UST	936 0.177 WNW
DX571 / 7	GSE - VICTORVILLE -	15483 PALMDALE	RCRA NonGen / NLR	936 0.177 WNW
DP594 / 7	VICTORVILLE-BARSTOW	14328 7TH ST	CA HIST UST	958 0.181 ESE
DP595 / 7	VICTORVILLE-BARSTOW	14328 SEVENTH ST	CA SWEEPS UST, CA FID UST	958 0.181 ESE
DP596 / 7	I S PROPERTIES	14328 7TH ST	CA LUST, CA Cortese, CA HIST CORTESE, CA...	958 0.181 ESE
DP598 / 7	VICTORVILLE MOTORS I	14330 7TH ST	CA HIST UST, CA HAZNET, CA HWTS	964 0.183 ESE
DP599 / 7	VICTORVILLE MOTORS I	14330 7TH ST	CA HIST UST	964 0.183 ESE
DP600 / 7	VICTORVILLE MOTORS	14330 7TH ST	RCRA-SQG, FINDS, ECHO	964 0.183 ESE
DP601 / 7	U HAUL CENTER OF VV	14330 SEVENTH ST	CA SWEEPS UST, CA FID UST	964 0.183 ESE
ED607 / 7	FINISHMASTER BRANCH	15329 TAMARACK DR	CA San Bern. Co. Permit, CA HWTS	977 0.185 WNW
ED608 / 7	FINISHMASTER BRANCH	15329 TAMARACK DR	RCRA NonGen / NLR	977 0.185 WNW
EG617 / 7	RANCHO MOTOR CO INC	14400 7TH ST	RCRA-SQG, CA LUST, FINDS, ECHO, CA Corte...	1017 0.193 ESE
EG618 / 7	1STCERTIFIED VICTORV	14400 7TH ST	CA CERS HAZ WASTE, CA CERS	1017 0.193 ESE
EG619 / 7	1STCERTIFIED COLLISI	14400 SEVENTH ST	RCRA NonGen / NLR	1017 0.193 ESE
EG620 / 7	RANCHO MOTOR CO.	14400 SEVENTH ST	CA San Bern. Co. Permit	1017 0.193 ESE
EJ629 / 7	FRONTIER CALIFORNIA	15168 LA PAZ DR	CA San Bern. Co. Permit	1038 0.197 ESE
EJ630 / 7	VERIZON CALIFORNIA:	15168 LA PAZ DR	CA UST	1038 0.197 ESE
EJ631 / 7	FRONTIER CALIFORNIA	15168 LA PAZ DR	CA UST	1038 0.197 ESE
EJ632 / 7	GTE VICTORVILLE MEGA	15168 LAPAZ DRIVE	CA UST	1038 0.197 ESE
EL636 / 7	DOLLAR TREE #01855	14792 LA PAZ DR	CA San Bern. Co. Permit	1057 0.200 ESE

MAPPED SITES SUMMARY - FOCUS MAP 7

Target Property:  
RANCHO CUCAMONGA TO VICTORVILLE  
PHELAN, CA 92371

MAP ID / FOCUS MAP	SITE NAME	ADDRESS	DATABASE ACRONYMS	DIST (ft. & mi.) DIRECTION
EL637 / 7	DOLLAR TREE #01855	14792 LA PAZ DR	CA CERS HAZ WASTE, CA HAZNET, CA CERS, C...	1057 0.200 ESE
EL638 / 7	DOLLAR TREE #01855	14792 LA PAZ DR	RCRA NonGen / NLR	1057 0.200 ESE
DL642 / 7	EXXONMOBIL OIL CORPO	15482 PALMDALE RD	RCRA-LQG	1060 0.201 WNW
DL643 / 7	SUNSET FUELS, INC. #	15482 PALMDALE RD	CA UST, CA HIST UST	1060 0.201 WNW
DL644 / 7	DENNIS T. NELSON	15482 PALMDALE RD	CA HIST UST	1060 0.201 WNW
DL645 / 7	SUNSET FUELS, INC. #	15482 PALMDALE RD	CA CERS HAZ WASTE, CA SWEEPS UST, CA HIS...	1060 0.201 WNW
ER665 / 7	KING HI TECH INC	15345 BONANZA RD	RCRA-SQG, FINDS, ECHO	1082 0.205 WNW
ER670 / 7	THUNDER WORKS	15346 BONANZA RD UNI	RCRA NonGen / NLR	1095 0.207 WNW
EW684 / 7	COSTCO WHOLESALE NO	14601 VALLEY CENTER	RCRA-SQG, FINDS, ECHO, CA HAZNET, CA HWT...	1114 0.211 ESE
EW685 / 7	COSTCO	14601 VALLEY CENTER	CA UST	1114 0.211 ESE
686 / 7	VICTORVILLE COUNTY C	14855 CIVIC DR	CA LUST, CA Cortese, CA HIST CORTESE, CA...	1121 0.212 WNW
EL691 / 7	BIG LOTS #4045	14790 LA PAZ DR	RCRA NonGen / NLR	1147 0.217 ESE
EL692 / 7	BIG LOTS VICTORVILLE	14790 LA PAZ DR	CA CERS HAZ WASTE, CA San Bern. Co. Perm...	1147 0.217 ESE
FC711 / 7	ARCO FACILITY NO. 97	15445 PALMDALE RD.	CA UST	1162 0.220 WNW
FC712 / 7	ARCO FACILITY NO 097	15445 PALMDALE RD	RCRA-SQG, FINDS, ECHO	1162 0.220 WNW
FC713 / 7	ARCO 42132	15445 PALMDALE RD	CA CERS HAZ WASTE, CA CERS TANKS, CA HAZ...	1162 0.220 WNW
FC714 / 7	TESORO ARCO 42132	15445 PALMDALE RD	RCRA NonGen / NLR	1162 0.220 WNW
FC715 / 7	THRIFTY OIL #331	15445 PALMDALE RD	CA LUST, CA HIST UST, CA Cortese, CA EMI...	1162 0.220 WNW
FC716 / 7	THRIFTY OIL STN. #33	15445 PALMDALE RD	CA SWEEPS UST, CA FID UST	1162 0.220 WNW
FC717 / 7	THRIFTY OIL STN. #33	15445 PALMDALE RD	CA HIST UST	1162 0.220 WNW
753 / 7	WELL # 131	13637 EL RIO RD	CA San Bern. Co. Permit, CA CERS	1235 0.234 WNW
FN761 / 7	TESORO 42615	15730 ROY ROGERS RD	RCRA NonGen / NLR	1270 0.241 WNW
FN762 / 7	TESORO ARCO 42615 (W	15730 ROY ROGERS DRI	CA UST	1270 0.241 WNW
FN763 / 7	TESORO ARCO 42615	15730 ROY ROGERS DR	RCRA NonGen / NLR	1270 0.241 WNW
FN764 / 7	TESORO ARCO 42615 (W	15730 ROY ROGERS DR	CA CERS HAZ WASTE, CA CERS TANKS, CA San...	1270 0.241 WNW
FN765 / 7	ARCO FACILITY NO 063	15730 ROY ROGERS DR	RCRA-SQG, FINDS, ECHO	1270 0.241 WNW
FO769 / 7	DELUXE CLEANERS OF V	15329 PALMDALE RD ST	RCRA NonGen / NLR	1280 0.242 WNW
FO770 / 7	DELUXE CLEANERS OF V	15329 PALMDALE RD ST	CA DRYCLEANERS, CA HAZNET, CA San Bern. ...	1280 0.242 WNW
FO771 / 7	DELUXE CLEANERS OF V	15329 PALMDALE ROAD,	CA DRYCLEANERS, CA EMI	1280 0.242 WNW
FO772 / 7	DELUXE CLEANERS	15329 PALMDALE RD ST	CA DRYCLEANERS	1280 0.242 WNW
FP773 / 7	AUTOZONE #5636	14403 7TH ST	CA CERS HAZ WASTE, CA HAZNET, CA San Ber...	1287 0.244 ESE
FP774 / 7	AUTOZONE STORE #5636	14403 7TH ST	RCRA NonGen / NLR	1287 0.244 ESE
778 / 7	REYES COCA-COLA BOTT	15346 ANACAPA RD	CA HAZNET, CA NPDES, CA San Bern. Co. Pe...	1308 0.248 WNW
791 / 7	BAR-S-LIQUOR	14480 OUTER 7TH ST	CA LUST, CA Cortese, CA HIST CORTESE, CA...	1414 0.268 ESE
FU799 / 7	7TH & LORENE VVL ARC	7TH ST AND LORENE DR	CA HIST CORTESE	1645 0.312 ESE
FU800 / 7	7TH & LORENE VVL ARC	7TH STREET AND LOREN	CA Cortese, CA ENF	1645 0.312 ESE
FZ809 / 7	FORMER 7TH STREET DR	14520 7TH STREET	CA CPS-SLIC, CA CERS	1739 0.329 ESE
813 / 7	AAMCO TRANSMISSION	PALMDALE RD	CA LUST, CA Cortese, CA HIST CORTESE	1758 0.333 WNW
FZ814 / 7	SHELL VICTOR PLAZA	14526 SEVENTH ST	CA LUST, CA Cortese, CA HIST CORTESE, CA...	1767 0.335 ESE



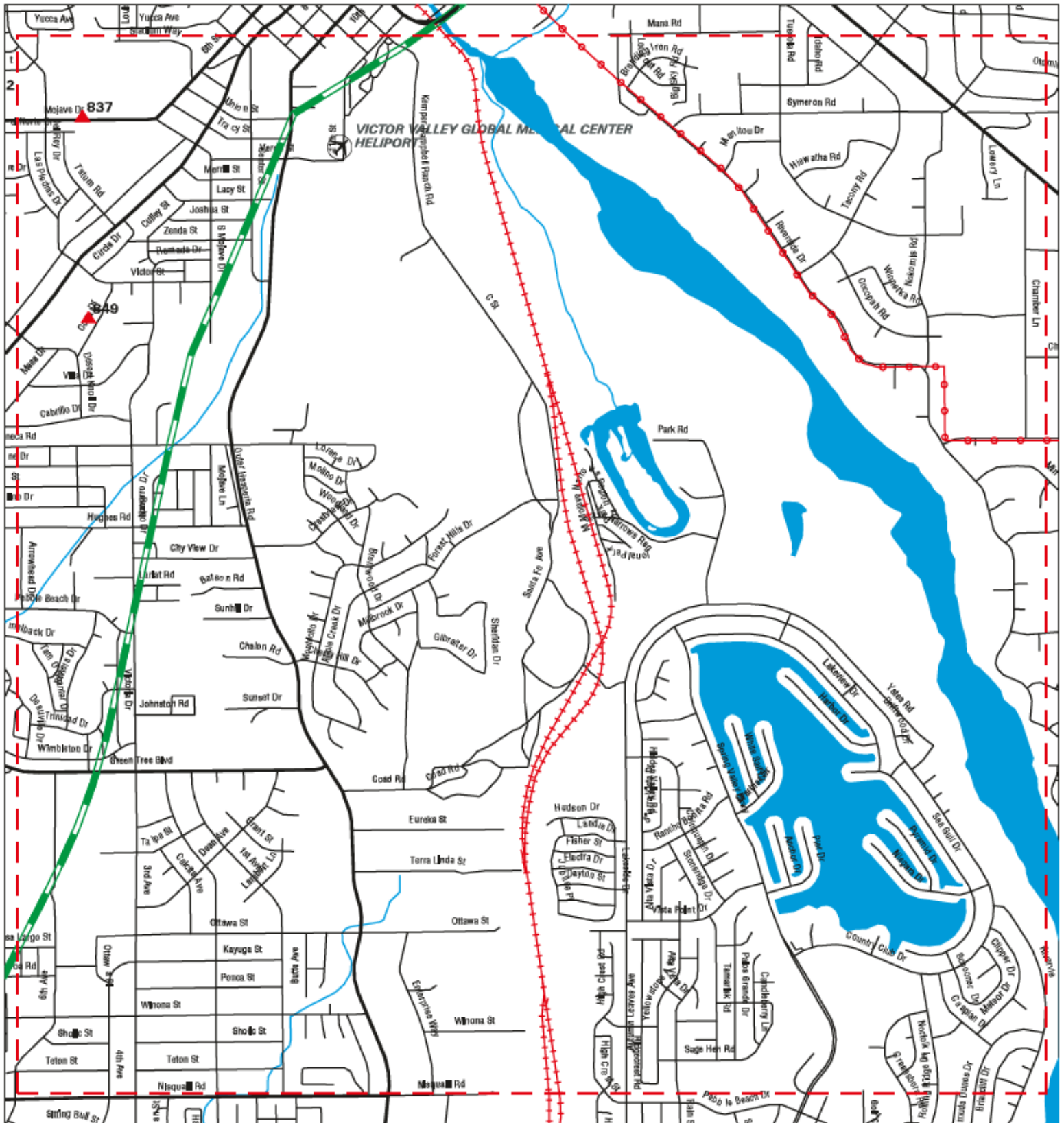
MAPPED SITES SUMMARY - FOCUS MAP 7

Target Property:  
 RANCHO CUCAMONGA TO VICTORVILLE  
 PHELAN, CA 92371


MAP ID / FOCUS MAP	SITE NAME	ADDRESS	DATABASE ACRONYMS	DIST (ft. & mi.) DIRECTION
FU817 / 7	ARCO #1891	14485 7TH ST	CA LUST, CA Cortese, CA HIST CORTESE, CA...	1794 0.340 ESE
834 / 7	USA GASOLINE STATION	14595 7TH ST	CA LUST, CA Cortese, CA HIST CORTESE, CA...	2259 0.428 ESE
846 / 7	ARROWHEAD ELEMENTARY	ARROWHEAD DRIVE/WARW	CA ENVIROSTOR, CA SCH	3522 0.667 ESE



# Focus Map - 8 - 6155994.3s



- |                      |                              |                         |
|----------------------|------------------------------|-------------------------|
| Sites                | Focus Map - Sites            | Areas of Concern        |
| Target Property      | Power Line                   | Dept. Defense Sites     |
| Search Buffer        | Pipe Line                    | Indian Reservations BIA |
| Focus Map - No Sites | National Priority List Sites |                         |



**SITE NAME:** XpressWest Phase 2  
**ADDRESS:** Rancho Cucamonga to Victorville  
**CITY/STATE:** Phelan CA  
**ZIP:** 92371

**CLIENT:** HNTB CORPORATION  
**CONTACT:** Staci Hill  
**INQUIRY #:** 6155994.3s  
**DATE:** 08/14/20

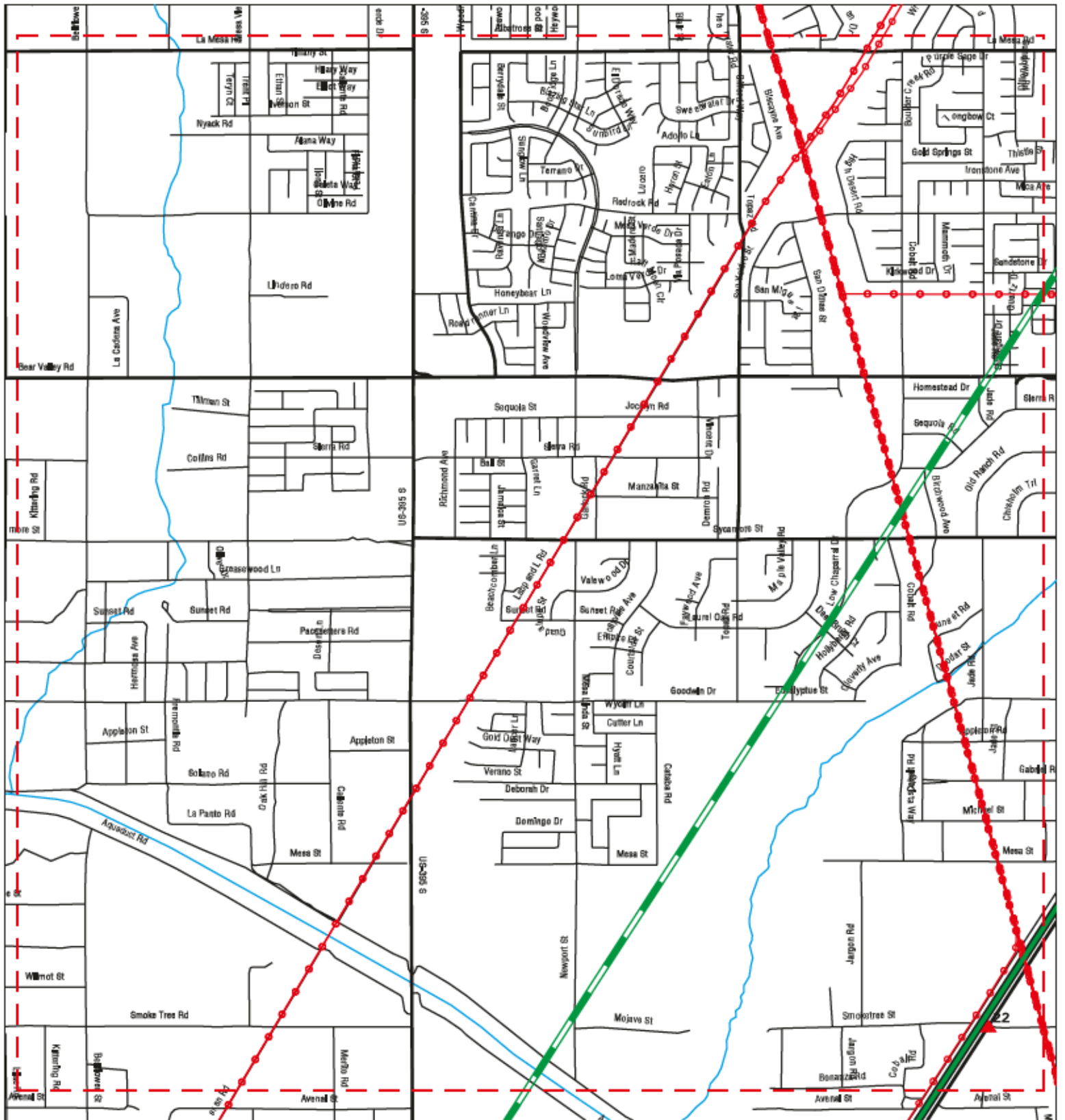
MAPPED SITES SUMMARY - FOCUS MAP 8

Target Property:

RANCHO CUCAMONGA TO VICTORVILLE  
PHELAN, CA 92371

MAP ID / FOCUS MAP	SITE NAME	ADDRESS	DATABASE ACRONYMS	DIST (ft. & mi.) DIRECTION
837 / 8	VICTOR VALLEY JUNIOR	16350 MOJAVE DR	CA LUST, CA Cortese, CA HIST CORTESE, CA...	2497 0.473 ESE
849 / 8	VICTORVILLE COMMUNIT	CORTA DRIVE/CORTA PL	CA ENVIROSTOR, CA SCH	3866 0.732 ESE

# Focus Map - 9 - 6155994.3s



- |                      |                              |                         |
|----------------------|------------------------------|-------------------------|
| Sites                | Focus Map - Sites            | Areas of Concern        |
| Target Property      | Power Line                   | Dept. Defense Sites     |
| Search Buffer        | Pipe Line                    | Indian Reservations BIA |
| Focus Map - No Sites | National Priority List Sites |                         |



**SITE NAME:** XpressWest Phase 2  
**ADDRESS:** Rancho Cucamonga to Victorville  
**CITY/STATE:** Phelan CA  
**ZIP:** 92371

**CLIENT:** HNTB CORPORATION  
**CONTACT:** Staci Hill  
**INQUIRY #:** 6155994.3s  
**DATE:** 08/14/20

MAPPED SITES SUMMARY - FOCUS MAP 9

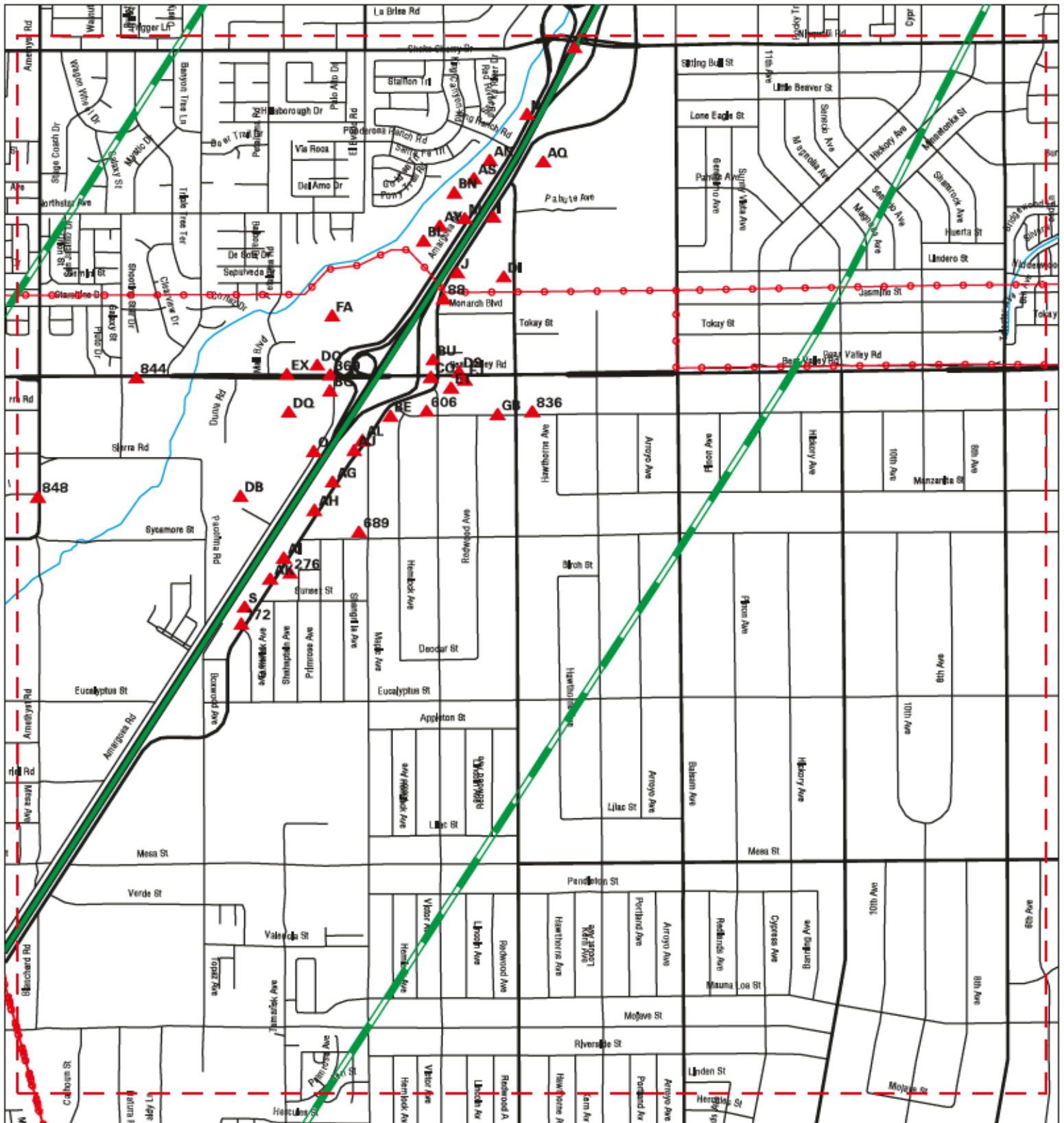
Target Property:

RANCHO CUCAMONGA TO VICTORVILLE  
PHELAN, CA 92371

MAP ID / FOCUS MAP	SITE NAME	ADDRESS	DATABASE ACRONYMS	DIST (ft. & mi.) DIRECTION
22 / 9	INDUSTRIAL FABRICATI	12150 MOJAVE AVE	CA CERS HAZ WASTE, CA CERS TANKS, CA San..115	0.022 ESE



# Focus Map - 10 - 6155994.3s



- ▲ Sites
- ▬ Target Property
- ▭ Search Buffer
- ▬ Focus Map - No Sites
- ▬ Focus Map - Sites
- ▬ Power Line
- ▬ Pipe Line
- ▬ National Priority List Sites
- ▭ Areas of Concern
- ▭ Dept. Defense Sites
- ▭ Indian Reservations BIA



**SITE NAME:** XpressWest Phase 2  
**ADDRESS:** Rancho Cucamonga to Victorville  
**CITY/STATE:** Phelan CA  
**ZIP:** 92371

**CLIENT:** HNTB CORPORATION  
**CONTACT:** Staci Hill  
**INQUIRY #:** 6155994.3s  
**DATE:** 08/14/20

MAPPED SITES SUMMARY - FOCUS MAP 10

Target Property:  
 RANCHO CUCAMONGA TO VICTORVILLE  
 PHELAN, CA 92371

MAP ID / FOCUS MAP	SITE NAME	ADDRESS	DATABASE ACRONYMS	DIST (ft. & mi.) DIRECTION
A47 / 10	I 15 LA MESA NISQUAL	LA MESA/NISQUALLI OV	CA CIWQS	TP
A5 / 10	NISQUALLI 12KV	AMARGOSA RD MARIPOSA	CA CIWQS	TP
I44 / 10	DUNN-EDWARDS PAINTS	12475 MARIPOSA RD ST	CA CERS HAZ WASTE, CA San Bern. Co. Perm...	177 0.034 SE
I45 / 10	DUNN EDWARDS PAINTS	12475 MARIPOSA RD ST	RCRA NonGen / NLR	177 0.034 SE
J46 / 10	SATURN CLEANERS	12353 MARIPOSA RD D2	RCRA-SQG, FINDS, ECHO	179 0.034 ESE
J47 / 10	SATURN CLEANERS	12353 MARIPOSA RD ST	CA DRYCLEANERS, CA HAZNET, CA HWTS	179 0.034 ESE
J48 / 10	STAPLES THE OFFICE S	12353 MARIPOSA RD UN	CA San Bern. Co. Permit	179 0.034 ESE
J49 / 10	EL DORADO SATURN CLE	12353 MARIPOSA RD	EDR Hist Cleaner	179 0.034 ESE
J50 / 10	M & C RECYCLING CENT	12353 MARIPOSA ROAD	CA SWRCY	179 0.034 ESE
J51 / 10	STAPLES THE OFFICE S	12353 MARIPOSA RD ST	RCRA NonGen / NLR	179 0.034 ESE
M61 / 10	99 CENTS ONLY STORES	12480 AMARGOSA RD	RCRA NonGen / NLR	201 0.038 WNW
M62 / 10	99 CENTS ONLY STORES	12480 AMARGOSA RD	CA CERS HAZ WASTE, CA HAZNET, CA San Ber...	201 0.038 WNW
N63 / 10	SHERWIN-WILLIAMS #16	12748 AMARGOSA RD ST	CA CERS HAZ WASTE, CA HAZNET, CA San Bern...	202 0.038 WNW
N64 / 10	SHERWIN WILLIAMS #16	12748 AMARGOSA RD ST	RCRA NonGen / NLR	202 0.038 WNW
O65 / 10	STAPLES STORE 151	11930 AMARGOSA RD ST	CA CERS HAZ WASTE, CA San Bern. Co. Perm...	204 0.039 WNW
O66 / 10	DOLLAR TREE #05764	11930 AMARGOSA RD ST	CA CERS HAZ WASTE, CA HAZNET, CA NPDES, ...	204 0.039 WNW
O67 / 10	STAPLES THE OFFICE S	11930 AMARGOSA RD ST	RCRA NonGen / NLR	204 0.039 WNW
O68 / 10	MICHAELS STORE #5077	11930 AMARGOSA RD ST	RCRA NonGen / NLR	204 0.039 WNW
O69 / 10	MICHAELS STORE #5077	11930 AMARGOSA RD ST	CA CERS HAZ WASTE, CA HAZNET, CA San Bern...	204 0.039 WNW
O70 / 10	DOLLAR TREE #05764	11930 AMARGOSA RD ST	RCRA NonGen / NLR	204 0.039 WNW
88 / 10	SOUTHERN CALIFORNIA	12287 MARIPOSA RD	RCRA NonGen / NLR	223 0.042 ESE
S90 / 10	BOBS TRANSMISSION	11500 MARIPOSA RD	EDR Hist Auto	234 0.044 ESE
S91 / 10	BOBS TRANSMISSION	11500 MARIPOSA RD	RCRA-SQG, CA CERS HAZ WASTE, FINDS, ECHO.	234 0.044 ESE
S92 / 10	SUPER COLLISION CENT	11500 MARIPOSA RD	RCRA NonGen / NLR	234 0.044 ESE
S93 / 10	ADVANCE DISPOSAL CO	11500 MARIPOSA	CA SWEEPS UST, CA FID UST, CA San Bern. ...	234 0.044 ESE
AG152 / 10	AFFORDABLE RV	11854 MARIPOSA RD	CA AST, CA HAZNET, CA HWTS	325 0.062 ESE
AG153 / 10	GK PETROLEUM	11854 MARIPOSA RD ST	EDR Hist Auto	325 0.062 ESE
AG154 / 10	AFFORDABLE RV HIGH D	11854 MARIPOSA RD	RCRA NonGen / NLR	325 0.062 ESE
AG155 / 10	TRUCK WASH & DIESEL	11854 MARIPOSA RD.	CA UST	325 0.062 ESE
AG156 / 10	AFFORDABLE RV	11854 MARIPOSA RD	CA LUST, CA CERS HAZ WASTE, CA SWEEPS US.	325 0.062 ESE
AG157 / 10	MESA TRANSMISSION	11854 MARIPOSA RD	CA LUST, CA HIST UST, CA San Bern. Co. P...	325 0.062 ESE
AG158 / 10	GEORGE APELIAN	11854 MARIPOSA RD	CA HIST UST, CA HAZNET, CA HWTS	325 0.062 ESE
AG159 / 10	CLARK'S DIESEL TRUCK	11854 MARIPOSA RD #C	CA San Bern. Co. Permit	325 0.062 ESE
AH160 / 10	SOUTHERN CALIFORNIA	11752 MARIPOSA RD	CA CERS HAZ WASTE, CA San Bern. Co. Perm...	326 0.062 ESE
AH161 / 10	SOUTHERN CALIFORNIA	11752 MARIPOSA RD	RCRA NonGen / NLR	326 0.062 ESE
AH162 / 10	SPRAY DOCTOR	11768 MARIPOSA RD	CA San Bern. Co. Permit	326 0.062 ESE
AH163 / 10	SPRAY DOCTOR	11768 MARIPOSA RD	RCRA NonGen / NLR	326 0.062 ESE
AI164 / 10	RANGE VEHICLE CENTER	11626 MARIPOSA RD	CA CERS HAZ WASTE, CA San Bern. Co. Perm...	333 0.063 ESE
AI165 / 10	RANGE VEHICLE CENTER	11626 MARIPOSA RD	RCRA NonGen / NLR	333 0.063 ESE

MAPPED SITES SUMMARY - FOCUS MAP 10

Target Property:  
**RANCHO CUCAMONGA TO VICTORVILLE**  
**PHELAN, CA 92371**

MAP ID / FOCUS MAP	SITE NAME	ADDRESS	DATABASE ACRONYMS	DIST (ft. & mi.) DIRECTION
AJ166 / 10	LEET AUTO DESIGN	11920 MARIPOSA RD #2	CA San Bern. Co. Permit	334 0.063 ESE
AJ167 / 10	EXTREME CARTS UNLIMI	11920 MARIPOSA RD UN	CA San Bern. Co. Permit	334 0.063 ESE
AJ168 / 10	LOU'S AUTO SHOP	11920 MARIPOSA RD #4	CA San Bern. Co. Permit	334 0.063 ESE
AJ169 / 10	T-N-T MOTORSPORTS &	11920 MARIPOSA RD	CA San Bern. Co. Permit	334 0.063 ESE
AK170 / 10	UNITED RENTALS INC #	11612 MARIPOSA AVE	RCRA NonGen / NLR	334 0.063 ESE
AK171 / 10	US RENTALS	11612 MARIPOSA RD	CA LUST, CA AST, CA CERS HAZ WASTE, CA C...	334 0.063 ESE
172 / 10	RANGE RV RENTALS	11496 MARIPOSA RD	CA San Bern. Co. Permit	339 0.064 ESE
AH173 / 10	TRANSMISSION WORLD	11746 MARIPOSA RD #	RCRA-SQG, FINDS, ECHO	342 0.065 ESE
AL175 / 10	JOHNSON RENTALS	11930 MARIPOSA RD	CA AST, CA San Bern. Co. Permit	354 0.067 ESE
AL176 / 10	QUINN RENTAL SERVICE	11930 MARIPOSA RD	CA CERS HAZ WASTE, CA CERS TANKS, CA HAZ.354	0.067 ESE
AL177 / 10	JOHNSON RENTAL SERVI	11930 MARIPOSA RD	RCRA NonGen / NLR	354 0.067 ESE
AL178 / 10	QUINN RENTAL	11930 MARIPOSA RD	RCRA NonGen / NLR	354 0.067 ESE
AL179 / 10	JOHNSON RENTAL SERVI	11930 MARIPOSA ROAD	CA AST	354 0.067 ESE
AN185 / 10	OFFICE MAX 6521	12628 AMARGOSA RD	RCRA NonGen / NLR	359 0.068 WNW
AN186 / 10	OFFICEMAX #6521	12628 AMARGOSA RD	CA CERS HAZ WASTE, CA San Bern. Co. Perm...	359 0.068 WNW
AQ204 / 10	SCANDIA MINIATURE GO	12627 MARIPOSA RD.	CA UST	404 0.077 ESE
AQ205 / 10	SCANDIA MINIATURE GO	12627 MARIPOSA RD	CA CERS HAZ WASTE, CA SWEEPS UST, CA FID..404	0.077 ESE
AQ206 / 10	SCANDIA MINITURE GOL	12627 MARIPOSA	RCRA NonGen / NLR	404 0.077 ESE
AS211 / 10	PETSMART #0087	12624 AMARGOSA RD	RCRA NonGen / NLR	426 0.081 WNW
AS212 / 10	PETSMART #0087	12624 AMARGOSA RD	CA San Bern. Co. Permit	426 0.081 WNW
AS213 / 10	MEDICAL MANAGEMENT I	12624B AMARGOSA RD	RCRA NonGen / NLR	426 0.081 WNW
AS214 / 10	PETSMART #0087	12624 AMARGOSA RD	CA CERS HAZ WASTE, CA HAZNET, CA CERS, C..426	0.081 WNW
AS215 / 10	BANFIELD PET HOSPITA	12624B AMARGOSA RD	CA San Bern. Co. Permit, CA HWTS	426 0.081 WNW
AY235 / 10	TOYS R US #5619	12450 AMARGOSA RD	CA HAZNET, CA San Bern. Co. Permit, CA H...	473 0.090 WNW
AY236 / 10	TOYS R US #5619	12450 AMARGOSA RD	RCRA NonGen / NLR	473 0.090 WNW
BE256 / 10	GLENNS AUTO REPAIR	12011 MARIPOSA RD B	CA San Bern. Co. Permit	521 0.099 ESE
BE257 / 10	AMERICAN TRANS-WORLD	12011 MARIPOSA RD ST	EDR Hist Auto	521 0.099 ESE
BE258 / 10	MRE MANAGEMENT GROUP	12011 MARIPOSA RD	RCRA NonGen / NLR	521 0.099 ESE
BE259 / 10	VERIZON WIRELESS: BE	12011 MARIPOSA ROAD	CA San Bern. Co. Permit, CA CERS	521 0.099 ESE
BG263 / 10	VALERO DEPOT 8	12080 AMARGOSA RD	CA CERS HAZ WASTE, CA CERS TANKS, CA EMI..526	0.100 WNW
BG264 / 10	VALERO DEPOT 8	12080 AMARGOSA RD	CA UST	526 0.100 WNW
BG265 / 10	VALERO DEPOT 8	12080 AMARGOSA RD	RCRA NonGen / NLR	526 0.100 WNW
BG266 / 10	DEPOT EIGHT VICTORVI	12080 AMARGOSA RD	EDR Hist Auto	526 0.100 WNW
276 / 10	FOOTHILL RENTALS	11673 MARIPOSA	RCRA-SQG, FINDS, ECHO	554 0.105 ESE
BL282 / 10	BED, BATH AND BEYOND	12410 AMARGOSA RD ST	CA HAZNET, CA San Bern. Co. Permit, CA H...	560 0.106 WNW
BL283 / 10	BED, BATH AND BEYOND	12410 AMARGOSA RD, S	CA CERS HAZ WASTE, CA CERS	560 0.106 WNW
BL284 / 10	BED BATH & BEYOND #1	12410 AMARGOSA RD ST	RCRA NonGen / NLR	560 0.106 WNW
BL285 / 10	PARTY CITY CORPORATI	12410 AMARGOSA RD	RCRA NonGen / NLR	560 0.106 WNW
BL286 / 10	PARTY CITY #1519 VIC	12410 AMARGOSA RD ST	CA CERS HAZ WASTE, CA San Bern. Co. Perm...	560 0.106 WNW



MAPPED SITES SUMMARY - FOCUS MAP 10

Target Property:  
RANCHO CUCAMONGA TO VICTORVILLE  
PHELAN, CA 92371

MAP ID / FOCUS MAP	SITE NAME	ADDRESS	DATABASE ACRONYMS	DIST (ft. & mi.) DIRECTION		
BN293 / 10	HOBBY LOBBY STORES I	12550 AMARGOSA RD ST	RCRA NonGen / NLR	569	0.108	NW
BN294 / 10	HOBBY LOBBY	12550 AMARGOSA RD ST	CA CERS HAZ WASTE, CA HAZNET, CA San Ber...	569	0.108	NW
BN295 / 10	PARTY CITY CORP DBA	12550 AMARGOSA RD.,	RCRA NonGen / NLR	569	0.108	NW
BN296 / 10	PARTY CITY CORP DBA	12550 AMARGOSA RD, S	RCRA NonGen / NLR	569	0.108	NW
BU324 / 10	MCDONALD'S #10023	12146 MARIPOSA RD	CA San Bern. Co. Permit, CA CERS	612	0.116	ESE
BU350 / 10	ARCO # 204	12122 MARIPOSA RD.	CA UST	656	0.124	ESE
BU351 / 10	PRESTIGE STATIONS IN	12122 MARIPOSA RD	CA HIST UST	656	0.124	ESE
BU352 / 10	PRESTIGE STATIONS IN	12122 MARIPOSA RD	EDR Hist Auto	656	0.124	ESE
BU353 / 10	ARCO #204	12122 MARIPOSA RD	CA LUST, CA SWEEPS UST, CA Cortese, CA H...	656	0.124	ESE
BU354 / 10	ARCO #82501	12122 MARIPOSA RD	CA CERS HAZ WASTE, CA CERS TANKS, CA EMI...	656	0.124	ESE
BU355 / 10	ARCO FACILITY NO 002	12122 MARIPOSA RD	RCRA-SQG, FINDS, ECHO	656	0.124	ESE
BU356 / 10	ARCO #82501	12122 MARIPOSA RD	RCRA NonGen / NLR	656	0.124	ESE
BU357 / 10	PRESTIGE STATIONS #5	12122 MARIPOSA RD	CA FID UST	656	0.124	ESE
369 / 10	MACY'S VICTOR VALLEY	14580 BEAR VALLEY RD	CA CERS HAZ WASTE, CA San Bern. Co. Perm...	666	0.126	WNW
BU397 / 10	7-ELEVEN STORE 2131/	SWC BEAR VALLEY RD	CA HIST UST	703	0.133	ESE
CQ420 / 10	7-ELEVEN #26388	14665 BEAR VALLEY	CA UST	728	0.138	ESE
CQ423 / 10	7-ELEVEN FOOD STORES	14665 BEAR VALLEY RD	CA SWEEPS UST, CA FID UST	729	0.138	ESE
DB471 / 10	WALMART SUPERCENTER	11896 AMARGOSA RD	RCRA-SQG	803	0.152	WNW
DB472 / 10	WALMART #1588	11896 AMARGOSA RD	CA CERS HAZ WASTE, CA CERS TANKS, CA HAZ.	803	0.152	WNW
DI503 / 10	VALLARTA FOOD ENTERP	12351 MARIPOSA RD	RCRA NonGen / NLR	845	0.160	ESE
DI504 / 10	EXPO NUMBER 602	12351 MARIPOSA RD	RCRA-SQG, CA CERS HAZ WASTE, FINDS, ECHO.	845	0.160	ESE
DO526 / 10	DICK'S SPORTING GOOD	14500 BEAR VALLEY RD	CA CERS HAZ WASTE, CA San Bern. Co. Perm...	878	0.166	WNW
DO527 / 10	DICKS SPORTING GOODS	14500 BEAR VALLEY RD	RCRA NonGen / NLR	878	0.166	WNW
DO528 / 10	JC PENNEY STORE #224	14500 BEAR VALLEY RD	RCRA NonGen / NLR	878	0.166	WNW
DQ537 / 10	LOWE'S 1001	14333 BEAR VALLEY RD	CA CERS HAZ WASTE, CA CERS TANKS, CA HAZ.	896	0.170	WNW
DQ538 / 10	LOWE'S OF VICTORVILL	14333 BEAR VALLEY RO	RCRA-SQG	896	0.170	WNW
DS542 / 10	EXXONMOBIL OIL CORP	14714 BEAR VALLEY RD	RCRA-SQG, CA HAZNET, CA HWTS	908	0.172	ESE
DS543 / 10	FUEL MGT INC. ( 00CF	14714 BEAR VALLEY	CA UST	908	0.172	ESE
DS544 / 10	CIRCLE K STORES INC.	14714 BEAR VALLEY RD	CA UST	908	0.172	ESE
DS545 / 10	CIRCLE K STORE #2211	14714 BEAR VALLEY RD	RCRA NonGen / NLR	908	0.172	ESE
DS546 / 10	CIRCLE K STORES INC.	14714 BEAR VALLEY RD	CA San Bern. Co. Permit	908	0.172	ESE
DS547 / 10	CIRCLE K STORE #2211	14714 BEAR VALLEY RD	RCRA-SQG, FINDS	908	0.172	ESE
DS548 / 10	CIRCLE K #2211269	14714 BEAR VALLEY RO	CA CERS HAZ WASTE, CA CERS TANKS, CA CHM	908	0.172	ESE
DO561 / 10	BIG 5 SPORTING GOODS	14390 BEAR VALLEY RD	RCRA NonGen / NLR	928	0.176	WNW
DS589 / 10	SHELL OIL CO	14717 BEAR VALLEY RD	CA SWEEPS UST, CA FID UST	947	0.179	ESE
DS590 / 10	BEAR VALLEY SHELL	14717 BEAR VALLEY RD	CA UST	947	0.179	ESE
DS591 / 10	SHELL SERVICE STATIO	14717 BEAR VALLEY	RCRA-SQG, FINDS, ECHO	947	0.179	ESE
606 / 10	BILL'S POOL SERVICE	12053 MARIPOSA RD	CA CHMIRS, CA San Bern. Co. Permit	969	0.184	ESE
DO612 / 10	0341 - CINEMARK MALL	14470 BEAR VALLEY RD	RCRA NonGen / NLR	1005	0.190	WNW



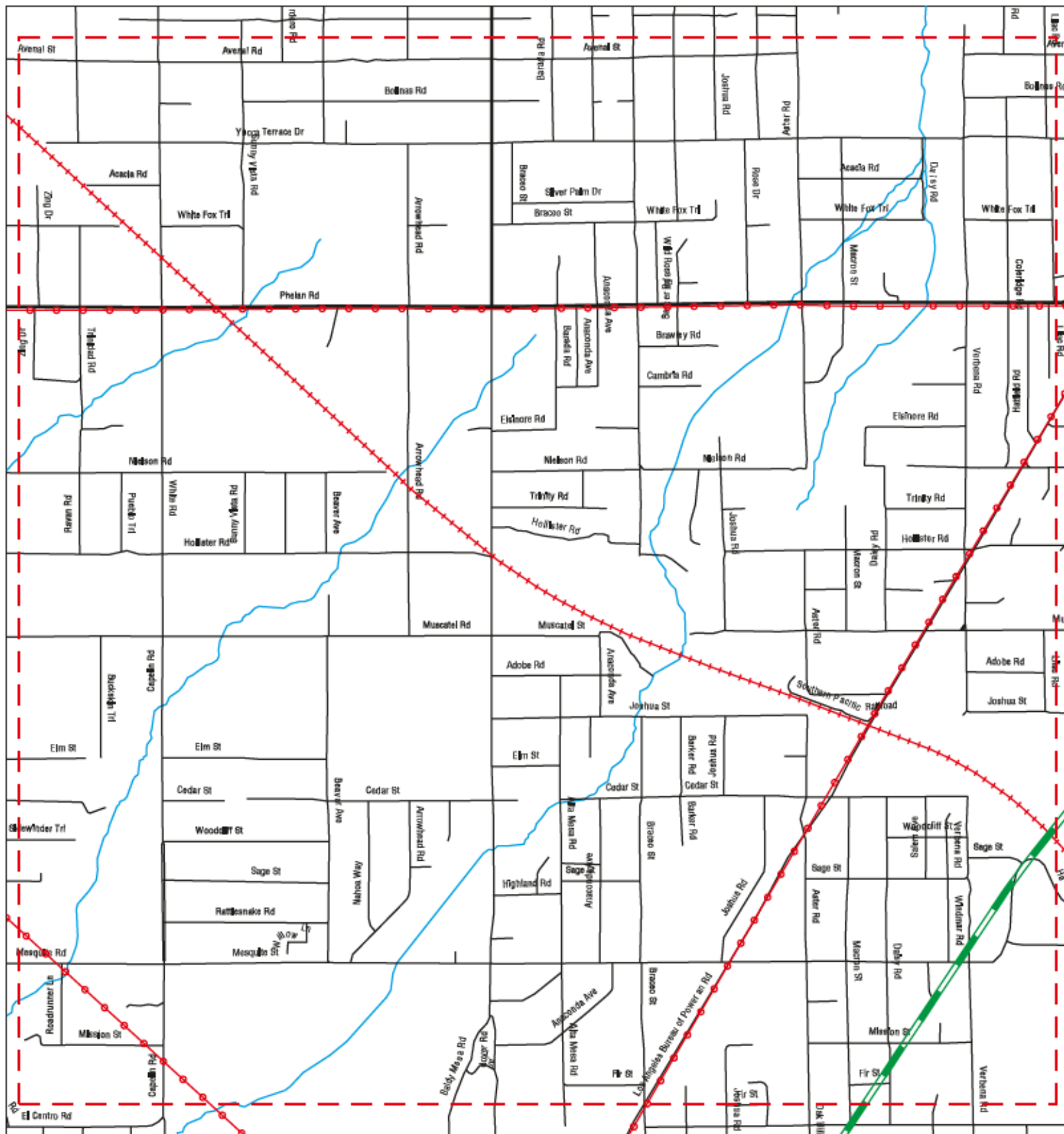
MAPPED SITES SUMMARY - FOCUS MAP 10
-------------------------------------

Target Property:

RANCHO CUCAMONGA TO VICTORVILLE  
 PHELAN, CA 92371

MAP ID / FOCUS MAP	SITE NAME	ADDRESS	DATABASE ACRONYMS	DIST (ft. & mi.) DIRECTION		
DS649 / 10	BUSHEL BASKET MARKET	14766 BEAR VALLEY RD	CA SWEEPS UST, CA HIST UST, CA FID UST	1073	0.203	ESE
DS650 / 10	BUSHEL BASKET MARKET	14766 BEAR VALLEY RD	CA HIST UST	1073	0.203	ESE
ET671 / 10	BEAR VALLEY FIRESTON	14737 BEAR VALLEY R	RCRA-SQG, FINDS, ECHO, CA HAZNET, CA HWT...	1100	0.208	ESE
ET672 / 10	BEAR VALLEY FIRESTON	14737 BEAR VALLEY RD	CA CERS HAZ WASTE, CA ENF, CA San Bern. ...	1100	0.208	ESE
EX687 / 10	SEARS NO 2829 6199	14420 BEAR VALLEY RD	RCRA-SQG	1122	0.213	WNW
EX688 / 10	SEARS #2829/6199	14420 BEAR VALLEY RD	CA San Bern. Co. Permit	1122	0.213	WNW
689 / 10	DESERT MOUNTAIN COMM	SYCAMORE STREET/MAPL	CA ENVIROSTOR, CA SCH	1127	0.213	ESE
FA700 / 10	BATH & BODY WORKS #1	14400 BEAR VALLEY RD	RCRA-SQG	1159	0.220	WNW
FA701 / 10	LENSCRAFTERS #1625	14400 BEAR VALLEY RD	CA CERS HAZ WASTE, CA NPDES, CA San Bern...	1159	0.220	WNW
FA702 / 10	MACY'S VICTOR VALLEY	14400 BEAR VALLEY RD	RCRA NonGen / NLR	1159	0.220	WNW
FA703 / 10	DOCTORS FOOT CARE CE	14400 BEAR VALLEY RD	CA CERS HAZ WASTE, CA HAZNET, CA HWTS	1159	0.220	WNW
FA704 / 10	HOLLISTER CO	14400 BEAR VALLEY RD	RCRA NonGen / NLR	1159	0.220	WNW
FA705 / 10	LENSCRAFTERS #1625	14400 BEAR VALLEY RD	RCRA NonGen / NLR	1159	0.220	WNW
FA706 / 10	VICTORIA'S SECRET ST	14400 BEAR VALLEY RD	RCRA NonGen / NLR	1159	0.220	WNW
FA707 / 10	KIDDIE KANDIDS	14400 BEAR VALLEY RD	RCRA-SQG	1159	0.220	WNW
FA708 / 10	EXPRESSLY PORTRAITS	14400 BEAR VALLEY RD	RCRA-SQG, FINDS, ECHO	1159	0.220	WNW
FJ748 / 10	SUNSHINE RESTNT/COLL	14767 BEAR VALLEY RD	CA ENF, CA HIST CORTESE	1221	0.231	ESE
FJ749 / 10	SUNSHINE RESTNT/COLL	14767 BEAR VALLEY RD	CA SWEEPS UST, CA FID UST, CA Cortese, C...	1221	0.231	ESE
EX757 / 10	JC PENNEY #217	14370 BEAR VALLEY RD	CA CERS HAZ WASTE, CA San Bern. Co. Perm...	1258	0.238	WNW
EX758 / 10	JC PENNEY COMPANY #0	14370 BEAR VALLEY RD	RCRA NonGen / NLR	1258	0.238	WNW
GB826 / 10	SEQUOIA VILLAS APART	14962 BEAR VALLEY G	CA Cortese, CA WDS	1965	0.372	ESE
GB827 / 10	SEQUOIA VILLAS APART	14848 SEQUOIA	CA ENF, CA HIST CORTESE, CA WDR, CA CIWQ...	1970	0.373	ESE
836 / 10	SEQUOIA APARTMENTS	14952 SEQUOIA	CA Cortese, CA HIST CORTESE, CA WDS	2421	0.459	ESE
844 / 10	BALDY MESA WATER DIS	13875 BEAR VALLEY RO	CA ENVIROSTOR	3272	0.620	WNW
848 / 10	VICTOR VALLEY WATER	11700 AMETHYST RD	RCRA-SQG, CA ENVIROSTOR, CA HAZNET, CA H...	3558	0.674	WNW

# Focus Map - 11 - 6155994.3s



- ▲ Sites
- ▬ Focus Map - Sites
- ▬ Areas of Concern
- ▬ Target Property
- ▬ Power Line
- ▬ Dept. Defense Sites
- ▬ Search Buffer
- ▬ Pipe Line
- ▬ Indian Reservations BIA
- ▬ Focus Map - No Sites
- ▬ National Priority List Sites



**SITE NAME:** XpressWest Phase 2  
**ADDRESS:** Rancho Cucamonga to Victorville  
**CITY/STATE:** Phelan CA  
**ZIP:** 92371

**CLIENT:** HNTB CORPORATION  
**CONTACT:** Staci Hill  
**INQUIRY #:** 6155994.3s  
**DATE:** 08/14/20

MAPPED SITES SUMMARY - FOCUS MAP 11

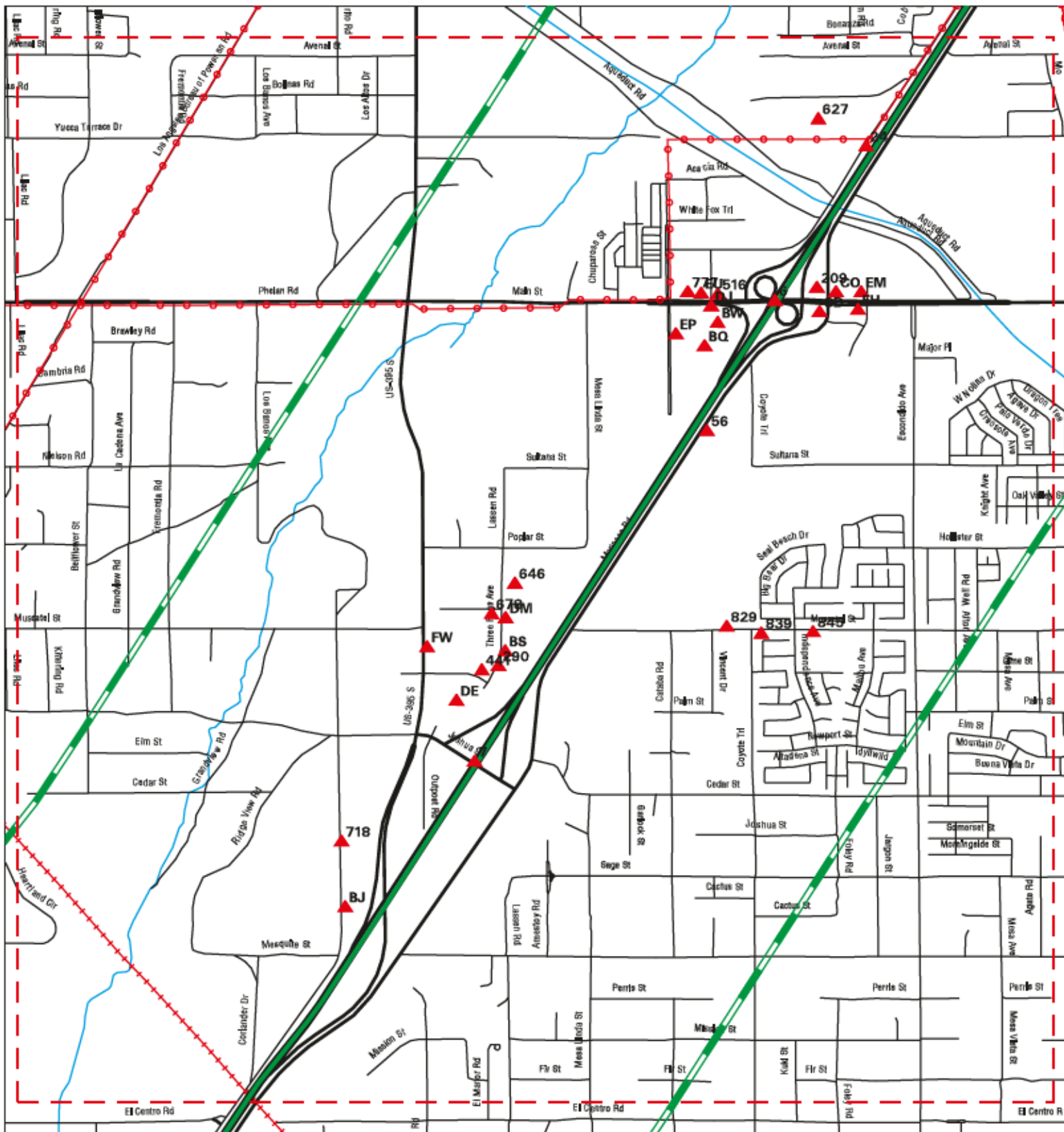
Target Property:  
RANCHO CUCAMONGA TO VICTORVILLE  
PHELAN, CA 92371

MAP ID / FOCUS MAP	SITE NAME	ADDRESS	DATABASE ACRONYMS	DIST (ft. & mi.) DIRECTION
-----------------------	-----------	---------	-------------------	-------------------------------

---

NO MAPPED SITES FOUND

# Focus Map - 12 - 6155994.3s



- ▲ Sites
- ▬ Target Property
- ▬ Search Buffer
- ▬ Focus Map - No Sites
- ▬ Focus Map - Sites
- ▬ Power Line
- ▬ Pipe Line
- ▬ National Priority List Sites
- Areas of Concern
- Dept. Defense Sites
- Indian Reservations BIA



**SITE NAME:** XpressWest Phase 2  
**ADDRESS:** Rancho Cucamonga to Victorville  
**CITY/STATE:** Phelan CA  
**ZIP:** 92371

**CLIENT:** HNTB CORPORATION  
**CONTACT:** Staci Hill  
**INQUIRY #:** 6155994.3s  
**DATE:** 08/14/20



MAPPED SITES SUMMARY - FOCUS MAP 12

Target Property:  
RANCHO CUCAMONGA TO VICTORVILLE  
PHELAN, CA 92371

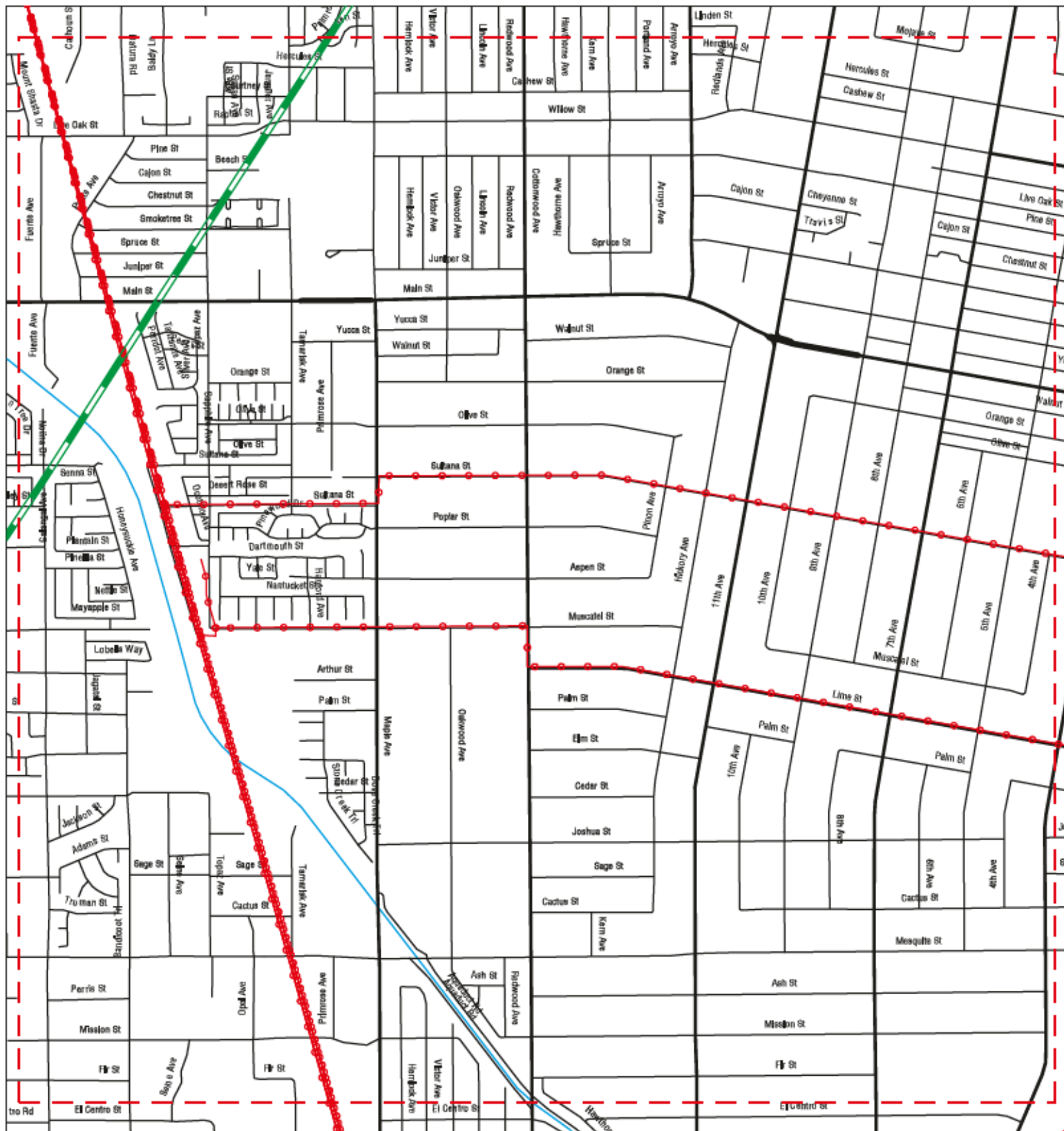
MAP ID / FOCUS MAP	SITE NAME	ADDRESS	DATABASE ACRONYMS	DIST (ft. & mi.) DIRECTION		
6 / 12		MAIN STREET\ OVERPAS	CA CHMIRS	TP		
7 / 12		S/B I-15 150 FT. SOU	CA CHMIRS	TP		
24 / 12	HEILIG-MEYERS FURNIT	10200 AMARGOSA RD.	CA UST	144	0.027	WNW
56 / 12	SAN JOAQUIN VALLEY C	9331 MARIPOSA RD	RCRA NonGen / NLR	193	0.037	ESE
209 / 12	IN-N-OUT BURGER #29	13074 MAIN ST	CA San Bern. Co. Permit, CA CIWQS, CA CE...	414	0.078	ESE
BJ273 / 12	COMMERCIAL ENGINE SE	8205 CALIENTE RD	CA CERS HAZ WASTE, CA San Bern. Co. Perm...	543	0.103	WNW
BJ274 / 12	COMMERCIAL ENGINE SE	8205 CALIENTE RD	RCRA NonGen / NLR	543	0.103	WNW
290 / 12	ZIPPY LUBE-A-TRUCK	8853 THREE FLAGS C	CA San Bern. Co. Permit	562	0.106	WNW
BQ311 / 12	TARGET	12795 MAIN ST	RCRA NonGen / NLR	585	0.111	WNW
BQ312 / 12	CVS PHARMACY #17519	12795 MAIN ST SUITE	RCRA-VSQG, FINDS, ECHO	585	0.111	WNW
BQ313 / 12	TARGET STORE T2468	12795 MAIN ST	RCRA-LQG	585	0.111	WNW
BQ314 / 12	TARGET T2468	12795 MAIN ST	CA CERS HAZ WASTE, CA San Bern. Co. Perm...	585	0.111	WNW
BS317 / 12	BEST LUBE TRUCK SERV	8853 THREE FLAGS AVE	RCRA NonGen / NLR	600	0.114	WNW
BS318 / 12	BEST LUBE TRUCK SERV	8853 THREE FLAGS AVE	CA AST	600	0.114	WNW
BS319 / 12	K & S TRUCK WASH	8853 THREE FLAGS AVE	CA San Bern. Co. Permit, CA CERS	600	0.114	WNW
BS320 / 12	IRONMAN RENEWAL DBA	8853 THREE FLAGS AVE	CA CERS HAZ WASTE, CA CERS TANKS, CA HAZ.	600	0.114	WNW
BW328 / 12	HIGH DESERT SMILES	12821 MAIN ST STE 15	RCRA NonGen / NLR	615	0.116	NW
BW329 / 12	MY KIDS DENTIST AND	12821 MAIN ST STE 12	RCRA NonGen / NLR	615	0.116	NW
CD362 / 12	JAMES * : GEORGE	13105 MAIN ST	CA HIST UST	660	0.125	ESE
CD363 / 12	SHELL SERVICE STATIO	13105 W MAIN ST	CA SWEEPS UST, RCRA NonGen / NLR, FINDS,...	660	0.125	ESE
CD364 / 12	SHELL SERVICE STATIO	13105 MAIN ST W	CA LUST, CA Cortese, CA HIST CORTESE, CA...	660	0.125	ESE
CD365 / 12	MONTGOMERY DONNIE V	13105 MAIN	EDR Hist Auto	660	0.125	ESE
CD366 / 12	HESPERIA SHELL	13105 W. MAIN ST.	CA UST	660	0.125	ESE
CD367 / 12	JAMES * ; GEORGE	13105 W MAIN STREET	CA HIST UST, CA FID UST	660	0.125	ESE
CO411 / 12	TESORO SHELL 68543	13100 MAIN ST	RCRA NonGen / NLR	711	0.135	ESE
CO412 / 12	TEXACO STAR MART #21	13100 MAIN ST.	CA UST	711	0.135	ESE
CO413 / 12	TEXACO SERVICE STATI	13100 W MAIN ST	RCRA-SQG, FINDS, ECHO	711	0.135	ESE
CO414 / 12	TESORO (SHELL) 68543	13100 MAIN ST	CA CERS HAZ WASTE, CA CERS TANKS, CA EMI...	711	0.135	ESE
441 / 12	PILOT TRAVEL CENTER	8701 U.S. HWY. 395	CA UST	752	0.142	WNW
CD455 / 12	BURGER KING #8067	9640 MARIPOSA RD	CA San Bern. Co. Permit	767	0.145	ESE
DE487 / 12	PILOT TRAVEL CENTER	8701 HIGHWAY 395	RCRA NonGen / NLR	830	0.157	WNW
DE488 / 12	PILOT TRAVEL CENTER	8701 HWY 395	CA CERS HAZ WASTE, CA CERS TANKS, CA CER.	830	0.157	WNW
DE489 / 12	PILOT TRAVEL CENTER	8701 HWY 395	CA UST	830	0.157	WNW
DE490 / 12	PILOT #381	8701 HIGHWAY 395	CA LUST, CA AST, CA Cortese, CA San Bern...	830	0.157	WNW
CO496 / 12	ARBY'S 7741	13140 MAIN ST	CA San Bern. Co. Permit	842	0.159	ESE
DJ505 / 12	BATH & BODY WORKS #2	12799 MAIN ST STE 20	RCRA NonGen / NLR	851	0.161	NW
DJ506 / 12	BATH & BODY WORKS #2	12799 MAIN ST STE 20	CA CERS HAZ WASTE, CA HAZNET, CA CERS, C...	851	0.161	NW
516 / 12	BAKER'S DRIVE THRU #	12798 MAIN ST	CA San Bern. Co. Permit	868	0.164	NW
DM519 / 12	RV SUPPLY CENTER, IN	8893 THREE FLAGS AVE	CA CERS HAZ WASTE, CA San Bern. Co. Perm...	870	0.165	WNW

MAPPED SITES SUMMARY - FOCUS MAP 12

Target Property:  
RANCHO CUCAMONGA TO VICTORVILLE  
PHELAN, CA 92371

MAP ID / FOCUS MAP	SITE NAME	ADDRESS	DATABASE ACRONYMS	DIST (ft. & mi.) DIRECTION
DM520 / 12	RV SUPPY CENTER INC	8893 THREE FLAGS AVE	RCRA NonGen / NLR	870 0.165 WNW
DM530 / 12	ANELLE MANAGEMENT SE	8899 THREE FLAGS AVE	RCRA NonGen / NLR	884 0.167 WNW
DM531 / 12	ZIPPY LUBE-A-TRUCK	8899 THREE FLAGS AVE	CA AST	884 0.167 WNW
DM532 / 12	ZIPPY LUBE-A-TRUCK	8899 THREE FLAGS AVE	CA CERS HAZ WASTE, CA CERS TANKS, CA San...	884 0.167 WNW
DM533 / 12	LITTLE SISTERS TRUCK	8899 THREE FLAGS AVE	RCRA NonGen / NLR	884 0.167 WNW
DM534 / 12	ANELLE MANAGEMENT SE	8899 THREE FLAGS AVE	CA HAZNET, CA San Bern. Co. Permit, CA H...	884 0.167 WNW
DM535 / 12	LITTLE SISTER'S TRUC	8899 THREE FLAGS AVE	CA CERS HAZ WASTE, CA CERS	884 0.167 WNW
DJ562 / 12	ROSS DRESS FOR LESS	12791 MAIN ST	CA CERS HAZ WASTE, CA San Bern. Co. Perm...	934 0.177 NW
DJ563 / 12	ROSS DRESS FOR LESS	12791 MAIN ST	RCRA NonGen / NLR	934 0.177 NW
DJ578 / 12	MARSHALLS 1093	12787 MAIN ST	RCRA NonGen / NLR	941 0.178 NW
DJ579 / 12	MARSHALLS 1093	12787 MAIN ST	CA CERS HAZ WASTE, CA HAZNET, CA San Ber...	941 0.178 NW
EH621 / 12	DENNY'S #7095	13165 MAIN ST	CA San Bern. Co. Permit	1022 0.194 ESE
627 / 12	HESPERIA FACILITY SO	10200 AMARGOSA RD	CA San Bern. Co. Permit, CA CERS	1029 0.195 WNW
EM639 / 12	CHEVRON TRAVEL CENTE	13188 MAIN ST	RCRA NonGen / NLR	1058 0.200 ESE
EM640 / 12	CHEVRON TRAVEL CENTE	13188 MAIN ST	CA UST	1058 0.200 ESE
EM641 / 12	CHEVRON TRAVEL CENTE	13188 MAIN ST	CA CERS HAZ WASTE, CA CERS TANKS, CA San...	1058 0.200 ESE
646 / 12	VELOCITY TRUCK CENTE	8995 THREE FLAGS AVE	CA CERS HAZ WASTE, CA San Bern. Co. Perm...	1062 0.201 WNW
EP659 / 12	SALLY BEAUTY SUPPLY	12717 MAIN ST STE 50	CA CERS HAZ WASTE, CA HAZNET, CA San Ber...	1078 0.204 WNW
EP660 / 12	SALLY BEAUTY SUPPLIE	12717 MAIN ST STE 50	RCRA NonGen / NLR	1078 0.204 WNW
EU673 / 12	ARCO 42213 (WRR 6185	12750 MAIN ST	CA San Bern. Co. Permit	1101 0.209 NW
EU674 / 12	TESORO ARCO 42213	12750 MAIN ST	RCRA NonGen / NLR	1101 0.209 NW
EU675 / 12	KEY POINTE STATION	12750 W. MAIN ST.	CA UST	1101 0.209 NW
EU676 / 12	TESORO (ARCO) 42213	12750 W MAIN ST	CA CERS HAZ WASTE, CA CERS TANKS, CA EM...	1101 0.209 NW
EU677 / 12	ARCO 42213 (WRR 6185	12750 MAIN ST	CA UST	1101 0.209 NW
678 / 12	QUININEZ MOBIL SERVI	12269 SCARBROUGH CT	CA HAZNET, CA San Bern. Co. Permit, CA H...	1106 0.209 WNW
718 / 12	STATION #305	8331 CALIENTE	CA AST, CA CERS TANKS, CA San Bern. Co. ...	1165 0.221 WNW
EH719 / 12	THE DEPOT 5	13187 MAIN ST	RCRA NonGen / NLR	1165 0.221 ESE
EH720 / 12	VALERO - DEPOT # 5	13187 MAIN ST	CA CERS HAZ WASTE, CA CERS TANKS, CA EM...	1165 0.221 ESE
EH721 / 12	VALERO - DEPOT # 5	13187 MAIN ST	CA UST	1165 0.221 ESE
777 / 12	BOB'S BIG BOY	12728 W MAIN ST	CA San Bern. Co. Permit	1290 0.244 NW
FW802 / 12	TIMOTHY LANE	8685 US HIGHWAY 395	CA LUST, CA Cortese, CA HIST CORTESE	1697 0.321 WNW
FW803 / 12	TIMOTHY LANE	8685 US HIGHWAY 395	CA LUST, CA CERS	1697 0.321 WNW
829 / 12	NEW MESQUITE TRAILS	12850 MUSCATEL STREE	CA ENVIROSTOR, CA SCH	2178 0.412 ESE
839 / 12	MESQUITE TRAILS WEST	MUSCATEL ROAD/COYOTE	CA ENVIROSTOR, CA SCH	2710 0.513 ESE
845 / 12	MISSION CREST ELEMEN	13065 MUSCATEL STREE	CA ENVIROSTOR, CA SCH, CA CERS	3397 0.643 ESE

# Focus Map - 13 - 6155994.3s



- ▲ Sites
- ↗ Focus Map - Sites
- ↘ Focus Map - No Sites
- ↗ Target Property
- ↘ Search Buffer
- ↗ Power Line
- ↘ Pipe Line
- ▣ Areas of Concern
- ▣ Dept. Defense Sites
- ▣ Indian Reservations BIA
- ▣ National Priority List Sites



**SITE NAME:** XpressWest Phase 2  
**ADDRESS:** Rancho Cucamonga to Victorville  
**CITY/STATE:** Phelan CA  
**ZIP:** 92371

**CLIENT:** HNTB CORPORATION  
**CONTACT:** Staci Hill  
**INQUIRY #:** 6155994.3s  
**DATE:** 08/14/20

MAPPED SITES SUMMARY - FOCUS MAP 13

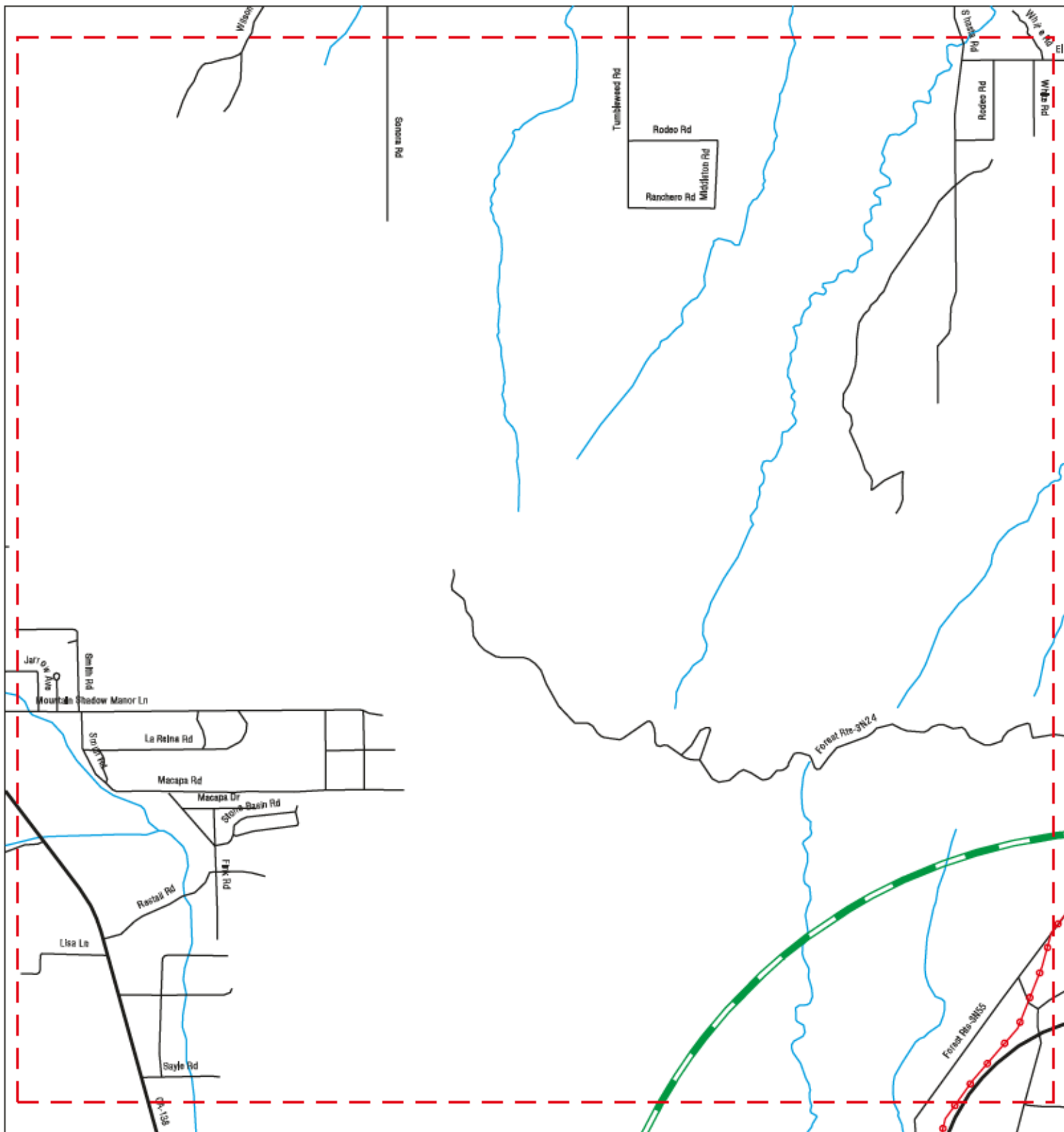
Target Property:  
RANCHO CUCAMONGA TO VICTORVILLE  
PHELAN, CA 92371

MAP ID / FOCUS MAP	SITE NAME	ADDRESS	DATABASE ACRONYMS	DIST (ft. & mi.) DIRECTION
-----------------------	-----------	---------	-------------------	-------------------------------

NO MAPPED SITES FOUND



# Focus Map - 14 - 6155994.3s



- |                      |                              |                         |
|----------------------|------------------------------|-------------------------|
| Sites                | Focus Map - Sites            | Areas of Concern        |
| Target Property      | Power Line                   | Dept. Defense Sites     |
| Search Buffer        | Pipe Line                    | Indian Reservations BIA |
| Focus Map - No Sites | National Priority List Sites |                         |



**SITE NAME:** XpressWest Phase 2  
**ADDRESS:** Rancho Cucamonga to Victorville  
**CITY/STATE:** Phelan CA  
**ZIP:** 92371

**CLIENT:** HNTB CORPORATION  
**CONTACT:** Staci Hill  
**INQUIRY #:** 6155994.3s  
**DATE:** 08/14/20

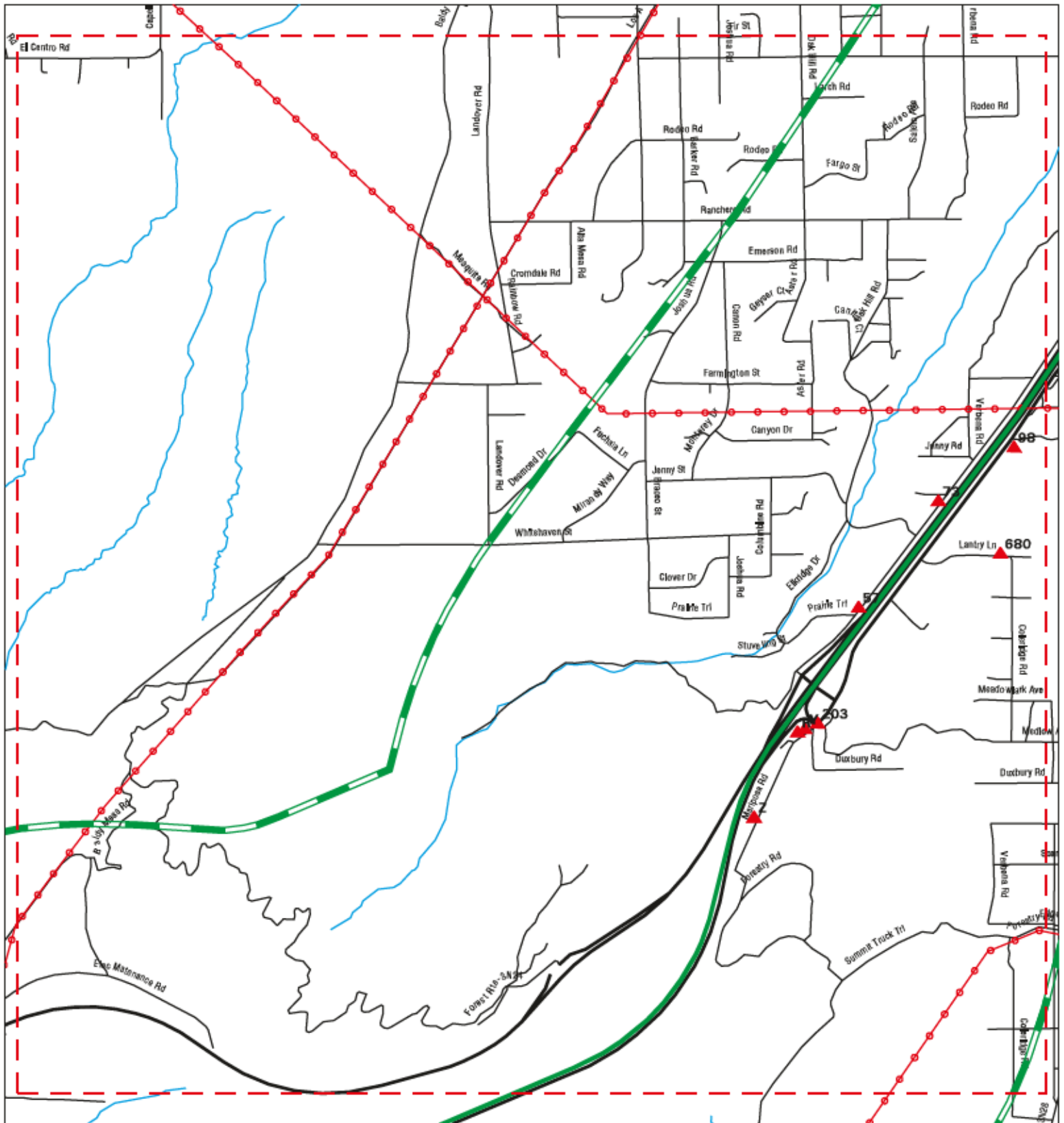
MAPPED SITES SUMMARY - FOCUS MAP 14

Target Property:  
RANCHO CUCAMONGA TO VICTORVILLE  
PHELAN, CA 92371

MAP ID / FOCUS MAP	SITE NAME	ADDRESS	DATABASE ACRONYMS	DIST (ft. & mi.) DIRECTION
-----------------------	-----------	---------	-------------------	-------------------------------

NO MAPPED SITES FOUND

# Focus Map - 15 - 6155994.3s



- ▲ Sites
- ↗ Target Property
- ↘ Search Buffer
- ↗ Focus Map - No Sites
- ↖ Focus Map - Sites
- ↗ Power Line
- ↘ Pipe Line
- Areas of Concern
- Dept. Defense Sites
- Indian Reservations BIA
- National Priority List Sites



**SITE NAME:** XpressWest Phase 2  
**ADDRESS:** Rancho Cucamonga to Victorville  
**CITY/STATE:** Phelan CA  
**ZIP:** 92371

**CLIENT:** HNTB CORPORATION  
**CONTACT:** Staci Hill  
**INQUIRY #:** 6155994.3s  
**DATE:** 08/14/20

MAPPED SITES SUMMARY - FOCUS MAP 15
-------------------------------------

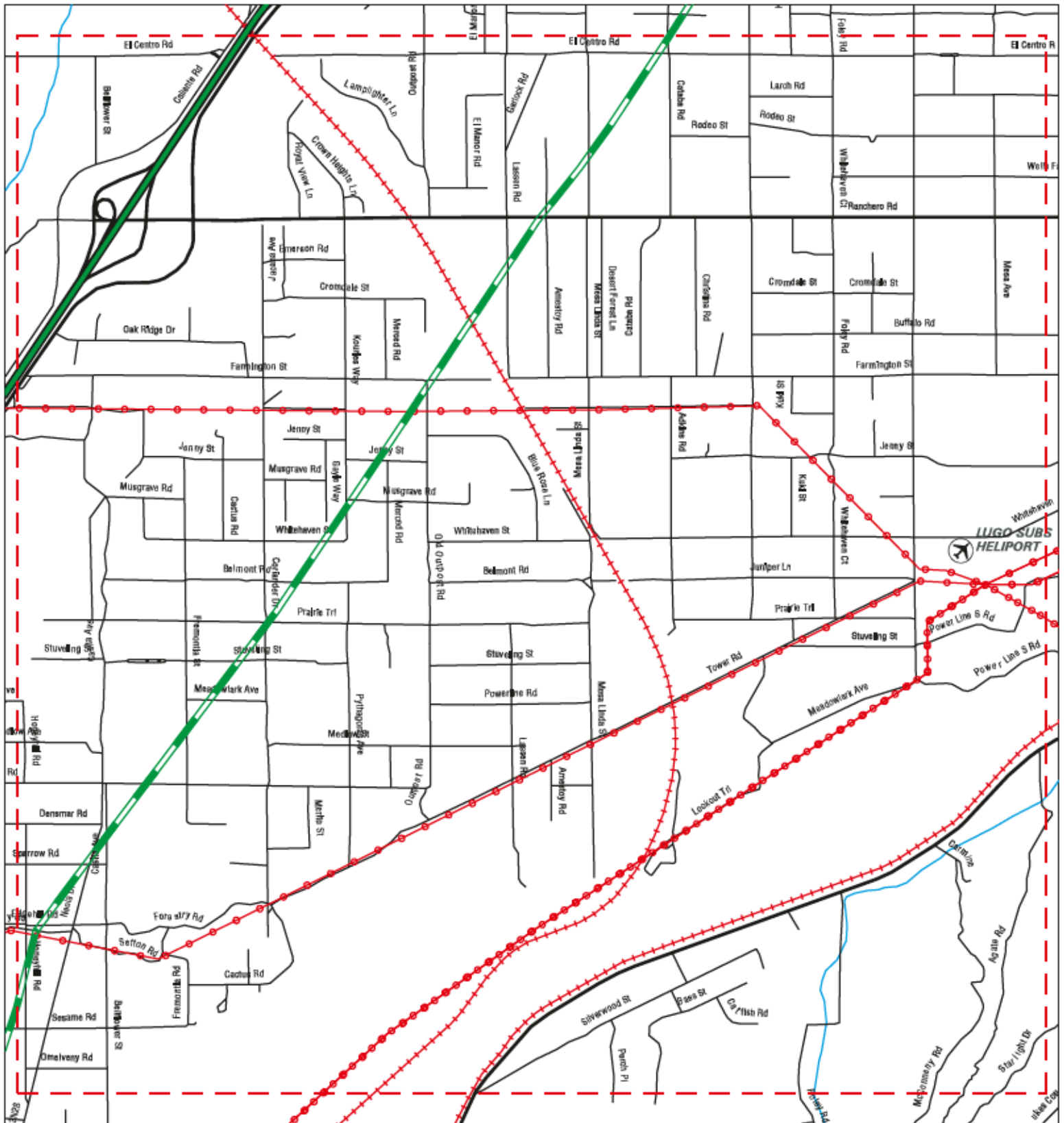
Target Property:

RANCHO CUCAMONGA TO VICTORVILLE  
 PHELAN, CA 92371

MAP ID / FOCUS MAP	SITE NAME	ADDRESS	DATABASE ACRONYMS	DIST (ft. & mi.) DIRECTION
57 / 15	TRI STAR AUTOMOTIVE	6542 CALIENTE RD	EDR Hist Auto	195 0.037 NW
73 / 15	STATION #40	6584 CALIENTE	CA San Bern. Co. Permit	208 0.039 NW
R81 / 15	CHEVRON STATION	6000 MARIPOSA RD	CA SWEEPS UST, CA HIST UST, CA FID UST, ...	223 0.042 SE
R82 / 15	OAKHILLS MARKET	6000 MARIPOSA RD	CA San Bern. Co. Permit	223 0.042 SE
R83 / 15	TEXACO SERVICE STATI	6000 MARIPOSA RD UNI	RCRA NonGen / NLR, FINDS, ECHO	223 0.042 SE
R84 / 15	OAK HILLS STATION	6000 MARIPOSA RD	EDR Hist Auto	223 0.042 SE
R85 / 15	OAK HILLS MARKET INC	6000 MARIPOSA RD	RCRA NonGen / NLR	223 0.042 SE
R86 / 15	OAKHILLS MARKET	6000 MARIPOSA RD	CA UST	223 0.042 SE
R87 / 15	CAJON SUMMIT ARCO AM	6000 MARIPOSA RD	CA UST	223 0.042 SE
R89 / 15	SUMMIT INN TEXACO	6000 MARIPOSA RD	CA San Bern. Co. Permit	224 0.042 SE
98 / 15	PILOT TANKER DIESEL	NB I-15 CORNER OF MA	CA CPS-SLIC, CA CERS	246 0.047 SE
Y114 / 15	SUMMIT INN TEXACO	6010 MARIPOSA RD	CA LUST, CA HIST UST, CA FID UST, CA Cor...	286 0.054 SE
Y115 / 15	SUMMIT INN TEXACO	6010 MARIPOSA RD	CA UST	286 0.054 SE
Y116 / 15	EOXAN	6010 MARIPOSA RD	EDR Hist Auto	286 0.054 SE
Z117 / 15	VERIZON WIRELESS: RO	5830 MARIPOSA RD	CA San Bern. Co. Permit, CA CERS	287 0.054 ESE
Z128 / 15	DESERT VALLEY TOWING	5900 MARIPOSA RD	CA CERS HAZ WASTE, CA San Bern. Co. Perm...	303 0.057 ESE
Z129 / 15	AT&T MOBILITY	5900 MARIPOSA RD	RCRA NonGen / NLR	303 0.057 ESE
Z130 / 15	AT&T MOBILITY - CAJO	5900 MARIPOSSA RD	CA San Bern. Co. Permit	303 0.057 ESE
Z131 / 15	SSI & ASSOCIATES DBA	5900 MARIPOSA	RCRA-LQG	303 0.057 ESE
203 / 15	SUMMIT INN TEXACO	6010 MARIPOSA RD 15	CA SWEEPS UST	401 0.076 SE
680 / 15	CHUCK DEMPSEY MOTORS	10982 LANTRY LANE	RCRA NonGen / NLR	1109 0.210 SE



# Focus Map - 16 - 6155994.3s



- ▲ Sites
- Target Property
- Search Buffer
- Focus Map - No Sites
- Focus Map - Sites
- Power Line
- Pipe Line
- National Priority List Sites
- Areas of Concern
- Dept. Defense Sites
- Indian Reservations BIA



**SITE NAME:** XpressWest Phase 2  
**ADDRESS:** Rancho Cucamonga to Victorville  
**CITY/STATE:** Phelan CA  
**ZIP:** 92371

**CLIENT:** HNTB CORPORATION  
**CONTACT:** Staci H  
**INQUIRY #:** 6155994.3s  
**DATE:** 08/14/20

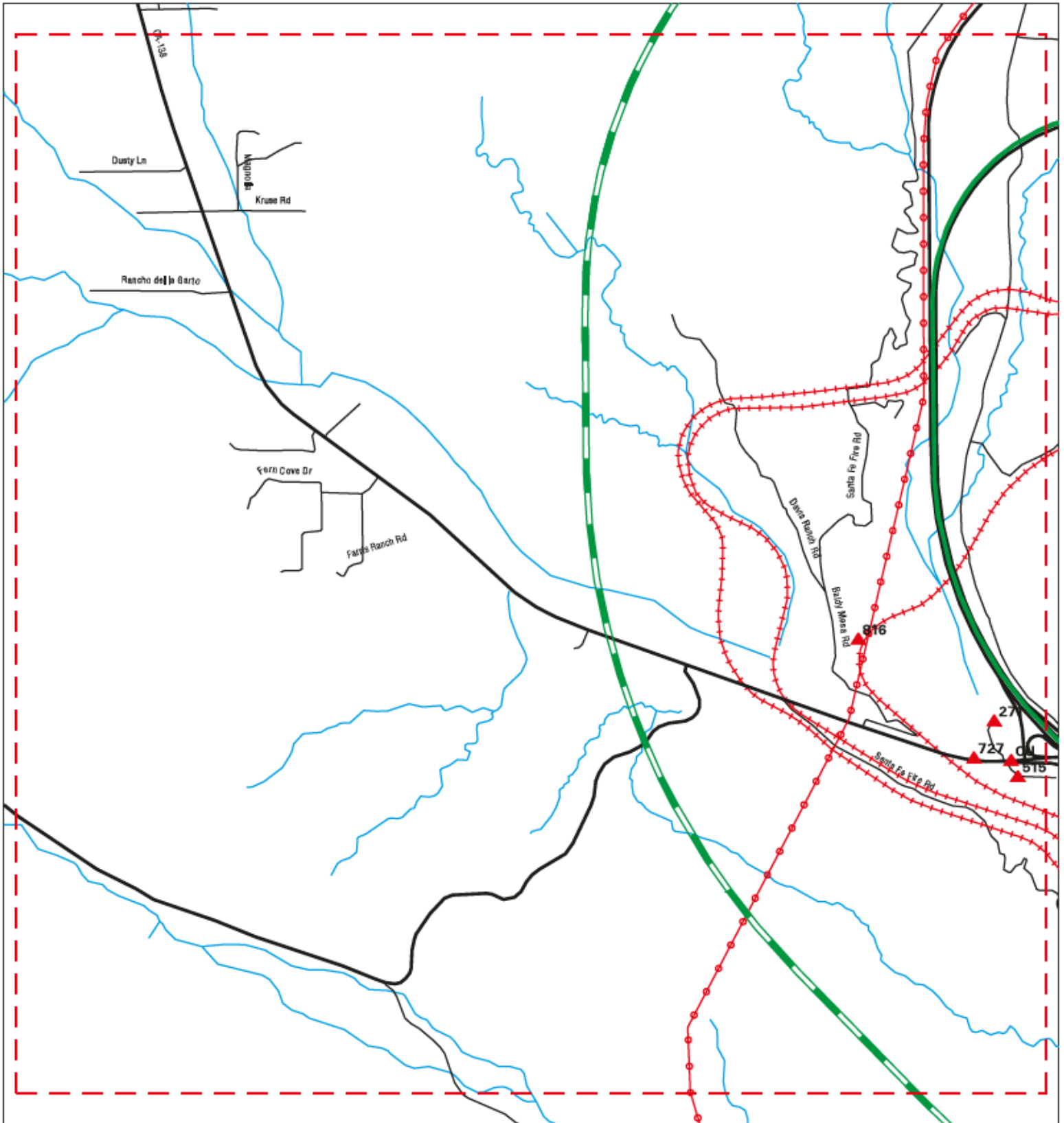
MAPPED SITES SUMMARY - FOCUS MAP 16

Target Property:  
RANCHO CUCAMONGA TO VICTORVILLE  
PHELAN, CA 92371

MAP ID / FOCUS MAP	SITE NAME	ADDRESS	DATABASE ACRONYMS	DIST (ft. & mi.) DIRECTION
-----------------------	-----------	---------	-------------------	-------------------------------

NO MAPPED SITES FOUND

# Focus Map - 17 - 6155994.3s



- |                      |                              |                         |
|----------------------|------------------------------|-------------------------|
| Sites                | Focus Map - Sites            | Areas of Concern        |
| Target Property      | Power Line                   | Dept. Defense Sites     |
| Search Buffer        | Pipe Line                    | Indian Reservations BIA |
| Focus Map - No Sites | National Priority List Sites |                         |



**SITE NAME:** XpressWest Phase 2  
**ADDRESS:** Rancho Cucamonga to Victorville  
**CITY/STATE:** Phelan CA  
**ZIP:** 92371

**CLIENT:** HNTB CORPORATION  
**CONTACT:** Staci Hill  
**INQUIRY #:** 6155994.3s  
**DATE:** 08/14/20

MAPPED SITES SUMMARY - FOCUS MAP 17
-------------------------------------

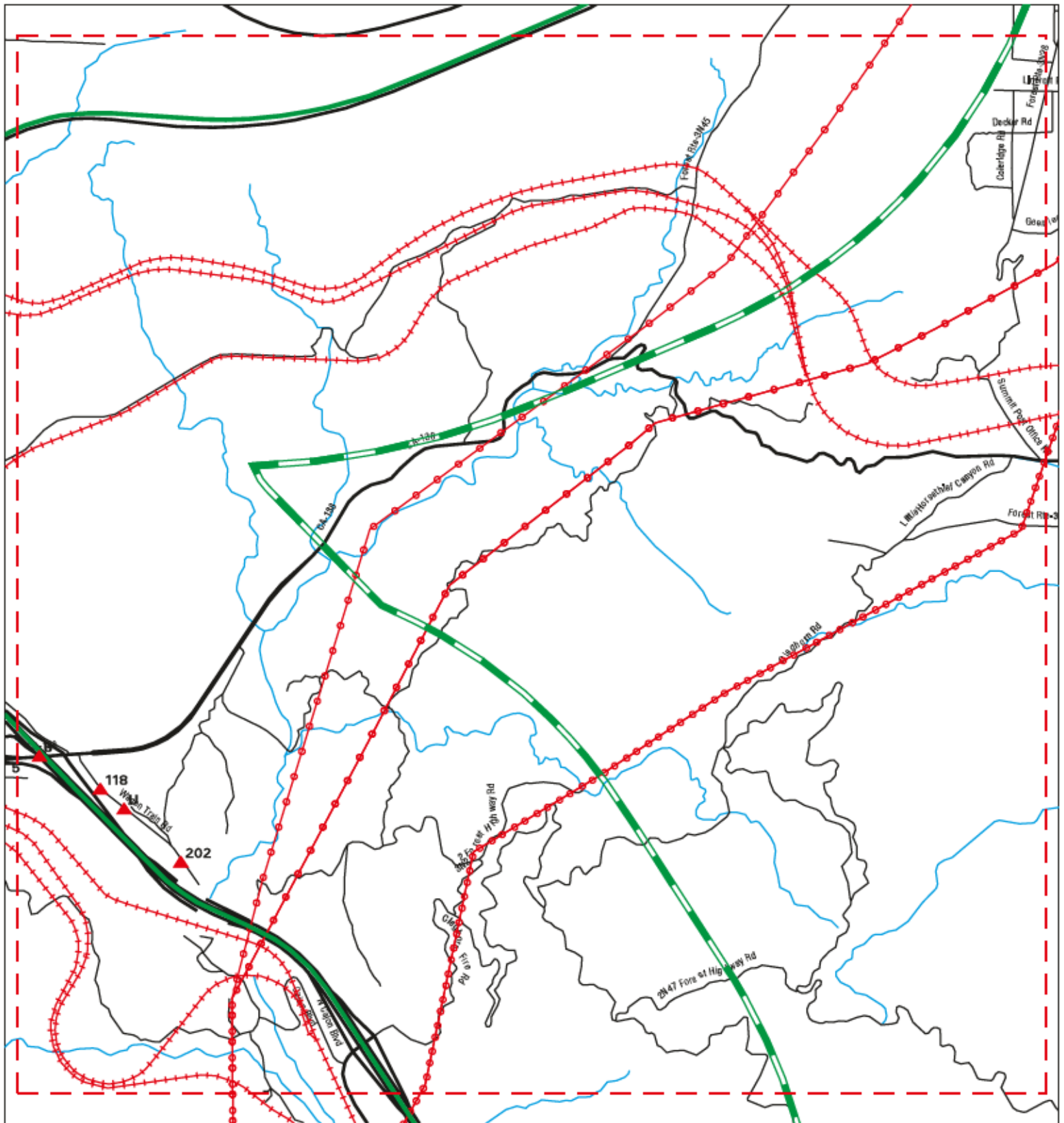
Target Property:

RANCHO CUCAMONGA TO VICTORVILLE  
 PHELAN, CA 92371

MAP ID / FOCUS MAP	SITE NAME	ADDRESS	DATABASE ACRONYMS	DIST (ft. & mi.) DIRECTION
271 / 17	CALTRANS-CAJON	14757 STATE HIGHWAY	CA SWF/LF, CA AST, CA CERS HAZ WASTE, CA...	535 0.101 SW
CU432 / 17	CIRCLE K #2705700	8324 HIGHWAY 138	CA EMI, CA Notify 65	743 0.141 SW
CU433 / 17	GSE HWY 138	8324 HWY 138	CA UST	743 0.141 SW
CU434 / 17	PETROLINK HWY 138 IN	8324 US HIGHWAY 138	RCRA NonGen / NLR	743 0.141 SW
CU435 / 17	CIRCLE K/UNOCAL	8324 HIGHWAY 138	CA LUST, CA Cortese	743 0.141 SW
CU436 / 17	GSE HWY 2705700	8324 HWY 138	RCRA NonGen / NLR	743 0.141 SW
CU437 / 17	GSE HWY 138	8324 HWY 138	CA CERS HAZ WASTE, CA CERS TANKS, CA San..	743 0.141 SW
CU438 / 17	CIRCLE K SS # 5700	8324 US HIGHWAY 138	CA UST	743 0.141 SW
CU439 / 17	CIRCLE K/UNOCAL	8324 HIGHWAY 138	CA LUST, CA CERS	743 0.141 SW
CU442 / 17	NEXTEL COMM CA-5246/	8316 1/2 HWY 138	CA San Bern. Co. Permit, CA CERS	753 0.143 SW
CU469 / 17	VERIZON WIRELESS: CA	8317 HIGHWAY 138	CA San Bern. Co. Permit, CA CERS	796 0.151 SW
515 / 17	IIT CAJON DC LP	6207 N CAJON BLVD	CA San Bern. Co. Permit, CA CERS	861 0.163 SW
727 / 17	AT&T MOBILITY - LYTL	8316 HIGHWAY 138	CA CERS HAZ WASTE, CA San Bern. Co. Perm...	1170 0.222 SW
816 / 17	CAJON PASS DERAILMEN		CA CPS-SLIC	1789 0.339 WSW



# Focus Map - 18 - 6155994.3s



- |                      |                              |                         |
|----------------------|------------------------------|-------------------------|
| Sites                | Focus Map - Sites            | Areas of Concern        |
| Target Property      | Power Line                   | Dept. Defense Sites     |
| Search Buffer        | Pipe Line                    | Indian Reservations BIA |
| Focus Map - No Sites | National Priority List Sites |                         |



**SITE NAME:** XpressWest Phase 2  
**ADDRESS:** Rancho Cucamonga to Victorville  
**CITY/STATE:** Phelan CA  
**ZIP:** 92371

**CLIENT:** HNTB CORPORATION  
**CONTACT:** Staci Hill  
**INQUIRY #:** 6155994.3s  
**DATE:** 08/14/20

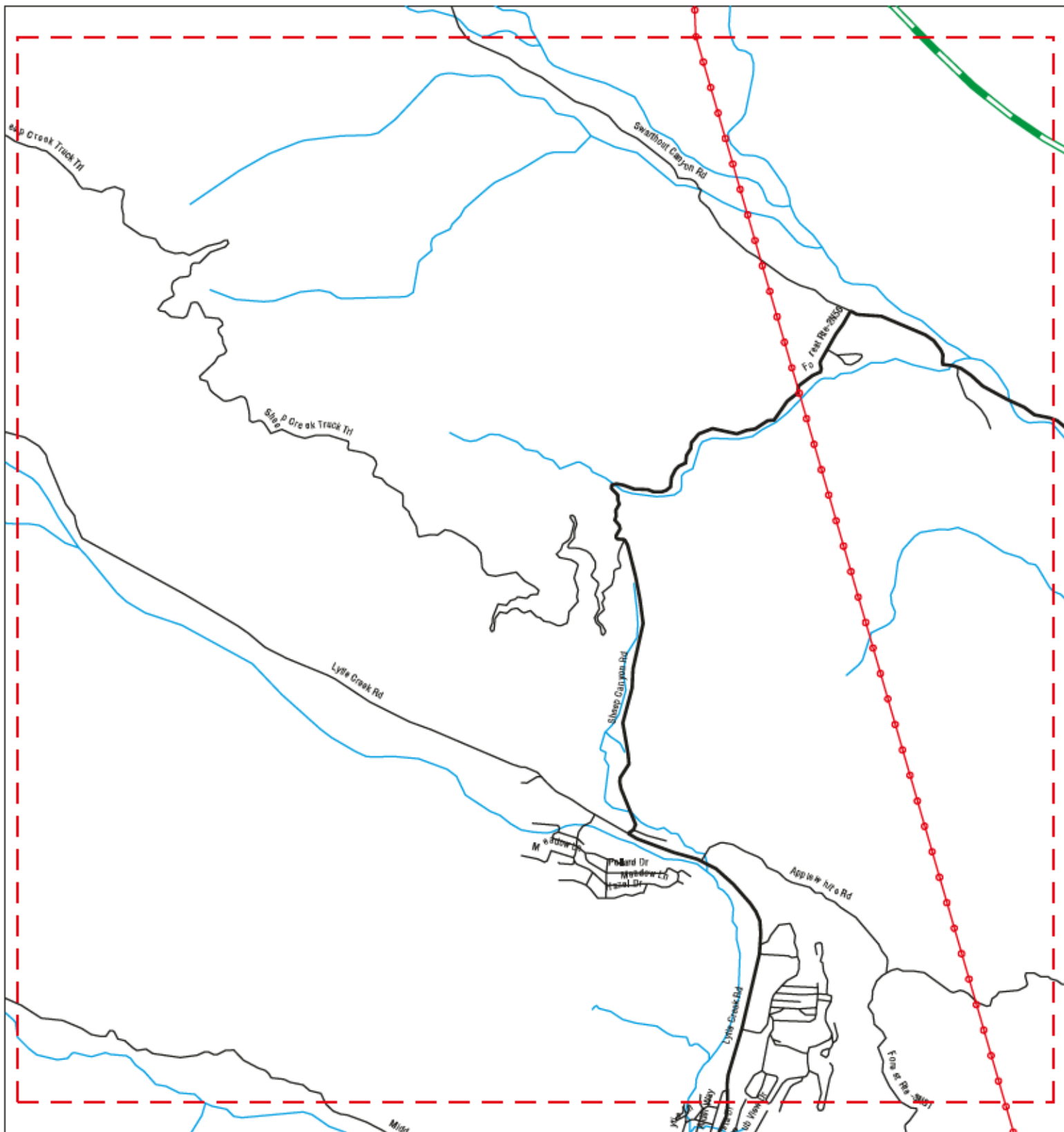
MAPPED SITES SUMMARY - FOCUS MAP 18
-------------------------------------

Target Property:

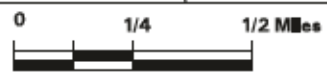
RANCHO CUCAMONGA TO VICTORVILLE  
 PHELAN, CA 92371

MAP ID / FOCUS MAP	SITE NAME	ADDRESS	DATABASE ACRONYMS	DIST (ft. & mi.) DIRECTION
B8 / 18	SR-138 WIDENING PROJ		CA CERS	TP
B9 / 18	SR-138 WIDENING PROJ		CA CIWQS	TP
B10 / 18	SR-138 WIDENING PROJ		CA ENF	TP
U96 / 18	CHEVRON 207815	3260 WAGON TRAIN RD	CA CERS HAZ WASTE, CA CERS TANKS, CA EMI..	239 0.045 NE
118 / 18	CHEVRON WAGON TRAIN	3260 WAGON TRAIN RD	CA UST	290 0.055 NE
U174 / 18	NORTHERN SUN AUTOMOT	3203 WAGON TRAIN RD	CA San Bern. Co. Permit	343 0.065 NE
202 / 18	AT&T CORP. - CA9959	3030 WAGON TRAIN RD	CA San Bern. Co. Permit, CA CERS	389 0.074 NE

# Focus Map - 19 - 6155994.3s



- |                      |                              |                         |
|----------------------|------------------------------|-------------------------|
| Sites                | Focus Map - Sites            | Areas of Concern        |
| Target Property      | Power Line                   | Dept. Defense Sites     |
| Search Buffer        | Pipe Line                    | Indian Reservations BIA |
| Focus Map - No Sites | National Priority List Sites |                         |



**SITE NAME:** XpressWest Phase 2  
**ADDRESS:** Rancho Cucamonga to Victorville  
**CITY/STATE:** Phelan CA  
**ZIP:** 92371

**CLIENT:** HNTB CORPORATION  
**CONTACT:** Staci Hill  
**INQUIRY #:** 6155994.3s  
**DATE:** 08/14/20

MAPPED SITES SUMMARY - FOCUS MAP 19

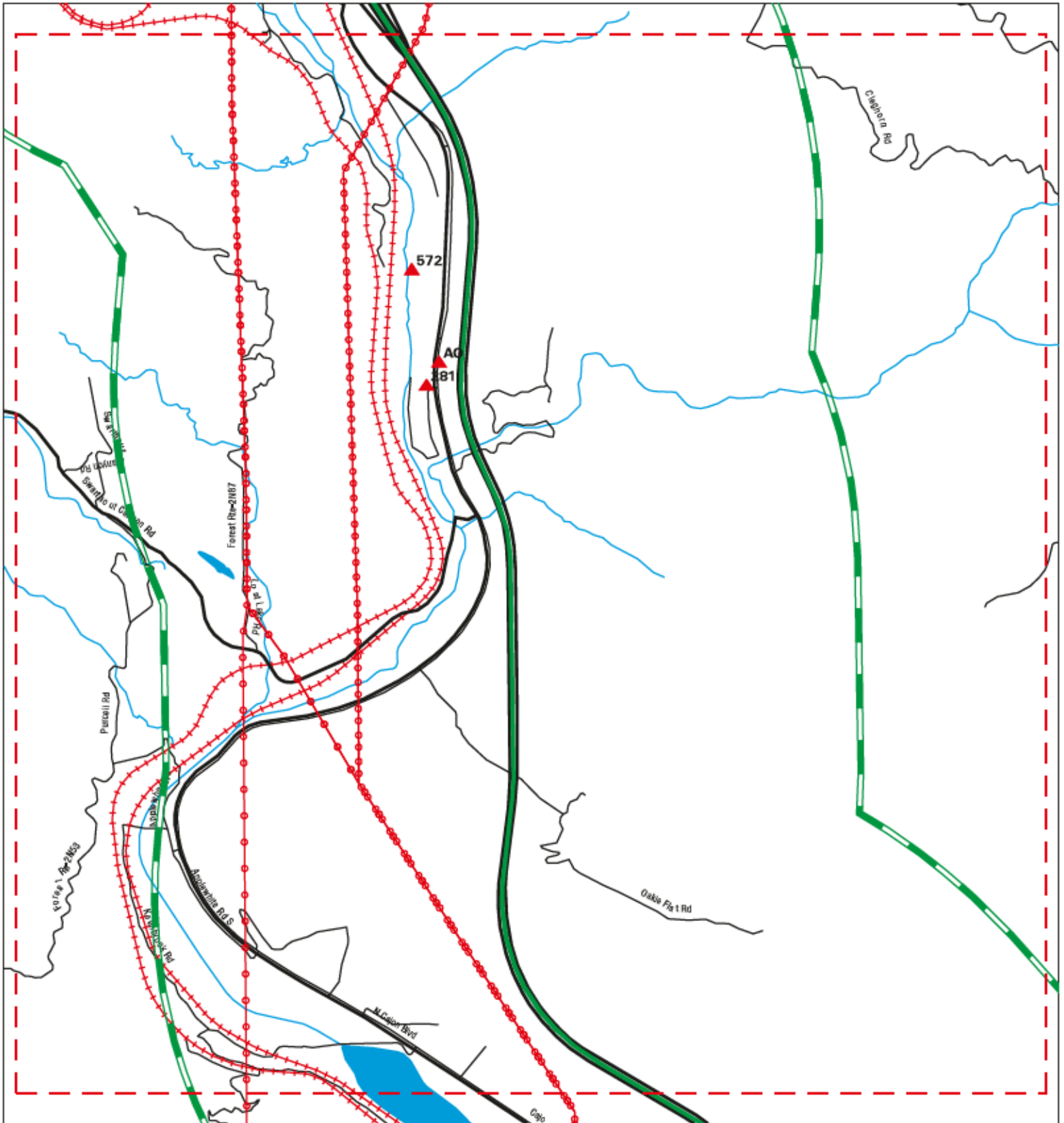
Target Property:  
RANCHO CUCAMONGA TO VICTORVILLE  
PHELAN, CA 92371

MAP ID / FOCUS MAP	SITE NAME	ADDRESS	DATABASE ACRONYMS	DIST (ft. & mi.) DIRECTION
-----------------------	-----------	---------	-------------------	-------------------------------

NO MAPPED SITES FOUND



# Focus Map - 20 - 6155994.3s



- |                      |                              |                         |
|----------------------|------------------------------|-------------------------|
| Sites                | Focus Map - Sites            | Areas of Concern        |
| Target Property      | Power Line                   | Dept. Defense Sites     |
| Search Buffer        | Pipe Line                    | Indian Reservations BIA |
| Focus Map - No Sites | National Priority List Sites |                         |



**SITE NAME:** XpressWest Phase 2  
**ADDRESS:** Rancho Cucamonga to Victorville  
**CITY/STATE:** Phelan CA  
**ZIP:** 92371

**CLIENT:** HNTB CORPORATION  
**CONTACT:** Staci Hill  
**INQUIRY #:** 6155994.3s  
**DATE:** 08/14/20

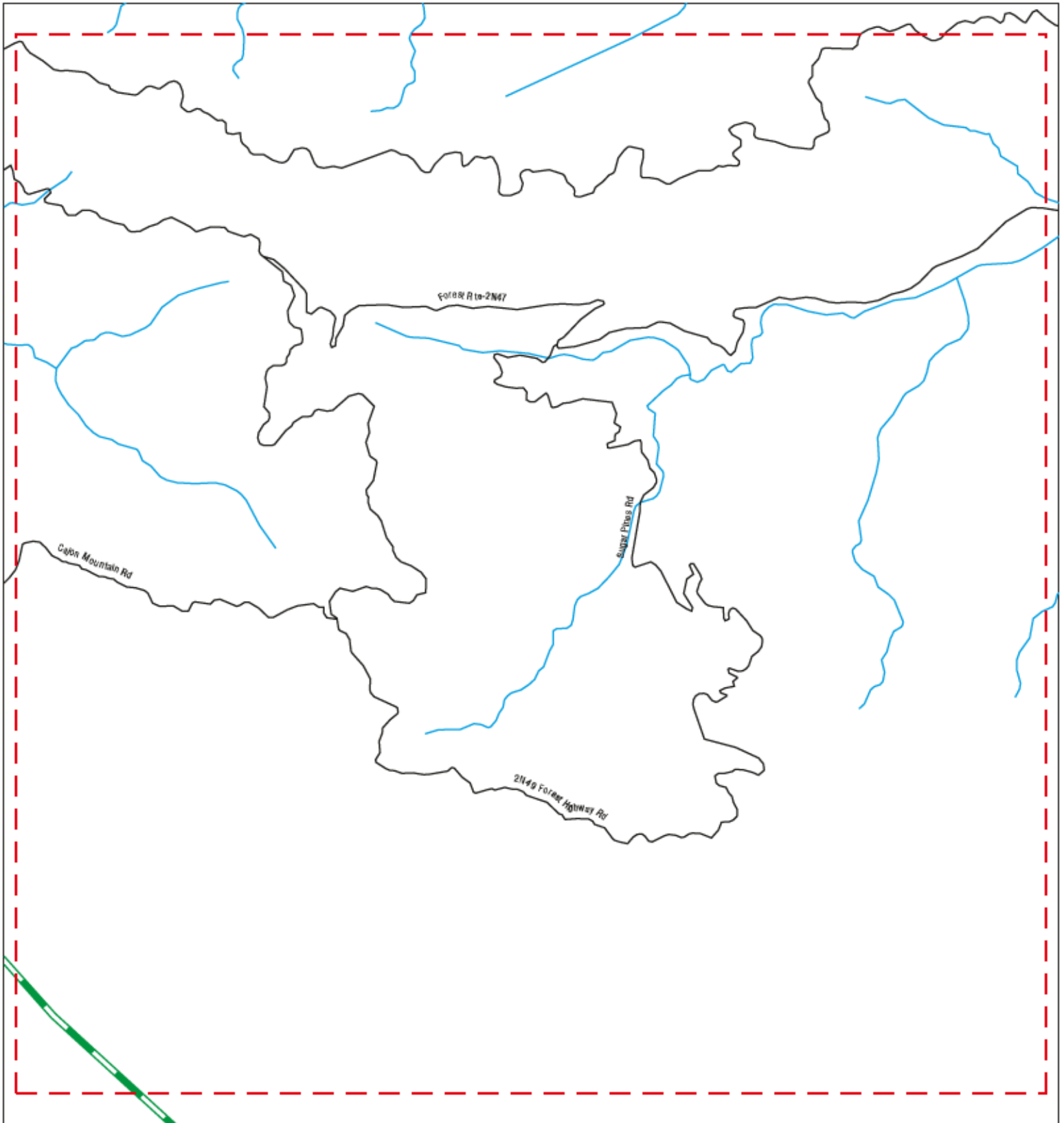
MAPPED SITES SUMMARY - FOCUS MAP 20
-------------------------------------












Target Property:

RANCHO CUCAMONGA TO VICTORVILLE  
 PHELAN, CA 92371

MAP ID / FOCUS MAP	SITE NAME	ADDRESS	DATABASE ACRONYMS	DIST (ft. & mi.) DIRECTION
AO188 / 20	VERIZON WIRELESS: KE	1659 CAJON BLVD	CA San Bern. Co. Permit	370 0.070 West
AO189 / 20	NEW CINGULAR WIRELES	1659 CAJON BLVD	RCRA NonGen / NLR	370 0.070 West
AO190 / 20	AT&T MOBILITY - 15 F	1659 CAJON BLVD	CA San Bern. Co. Permit, CA CERS	370 0.070 West
281 / 20	CAJON PASS SAND & GR		CA MINES	557 0.105 West
572 / 20	AMES CONSTRUCTION	1930 CAJON BLVD	CA San Bern. Co. Permit	937 0.177 West

# Focus Map - 21 - 6155994.3s



- |  |  |   |
|--|--|---|
|  Sites                |  Focus Map - Sites            |  Areas of Concern        |
|  Target Property      |  Power Line                   |  Dept. Defense Sites     |
|  Search Buffer        |  Pipe Line                    |  Indian Reservations BIA |
|  Focus Map - No Sites |  National Priority List Sites |   |



**SITE NAME:** XpressWest Phase 2  
**ADDRESS:** Rancho Cucamonga to Victorville  
**CITY/STATE:** Phelan CA  
**ZIP:** 92371

**CLIENT:** HNTB CORPORATION  
**CONTACT:** Staci Hill  
**INQUIRY #:** 6155994.3s  
**DATE:** 08/14/20

MAPPED SITES SUMMARY - FOCUS MAP 21

Target Property:  
RANCHO CUCAMONGA TO VICTORVILLE  
PHELAN, CA 92371

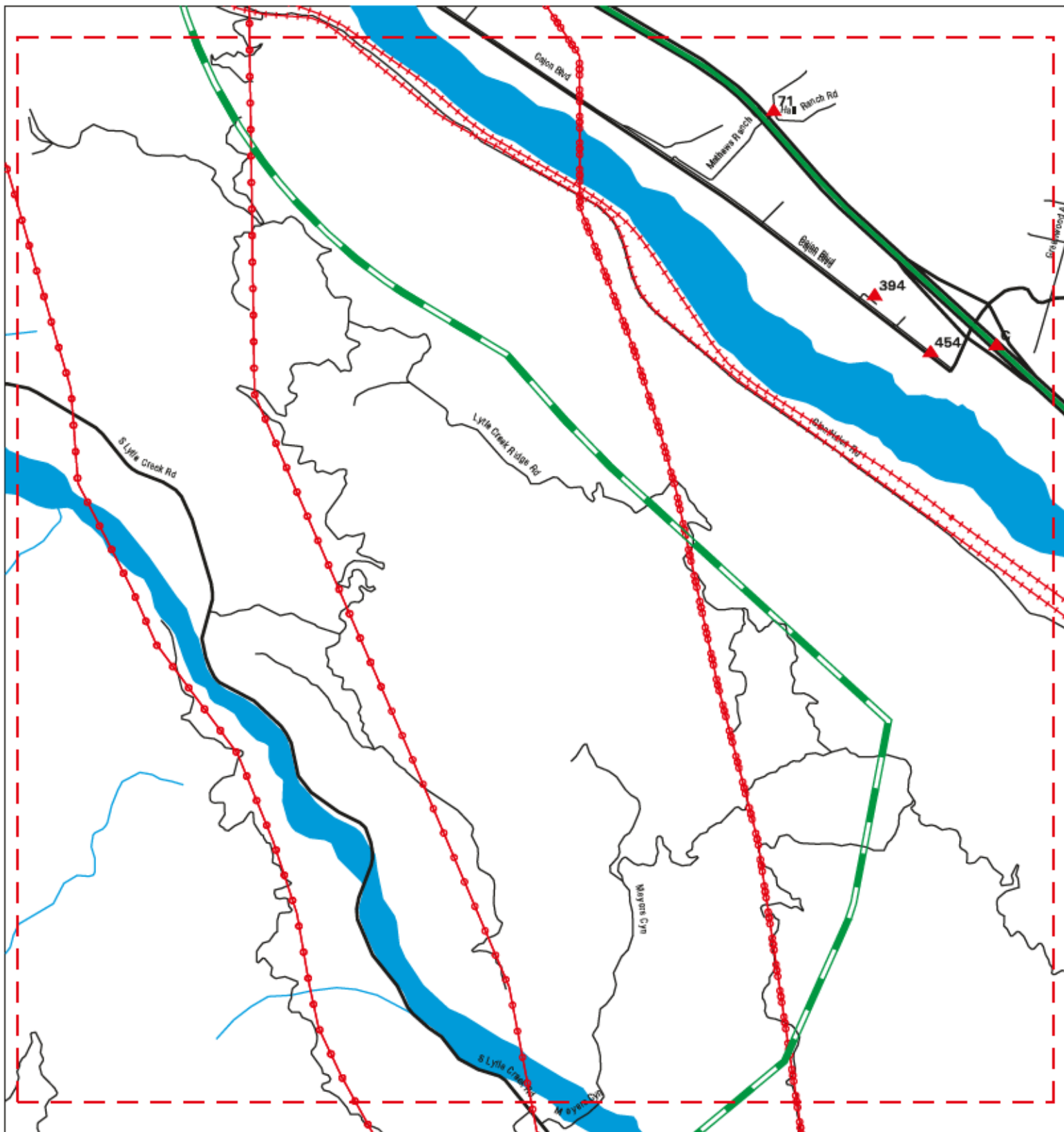
MAP ID / FOCUS MAP	SITE NAME	ADDRESS	DATABASE ACRONYMS	DIST (ft. & mi.) DIRECTION
-----------------------	-----------	---------	-------------------	-------------------------------

---

NO MAPPED SITES FOUND



# Focus Map - 22 - 6155994.3s



- |                      |                              |                         |
|----------------------|------------------------------|-------------------------|
| Sites                | Focus Map - Sites            | Areas of Concern        |
| Target Property      | Power Line                   | Dept. Defense Sites     |
| Search Buffer        | Pipe Line                    | Indian Reservations BIA |
| Focus Map - No Sites | National Priority List Sites |                         |



**SITE NAME:** XpressWest Phase 2  
**ADDRESS:** Rancho Cucamonga to Victorville  
**CITY/STATE:** Phelan CA  
**ZIP:** 92371

**CLIENT:** HNTB CORPORATION  
**CONTACT:** Staci Hill  
**INQUIRY #:** 6155994.3s  
**DATE:** 08/14/20

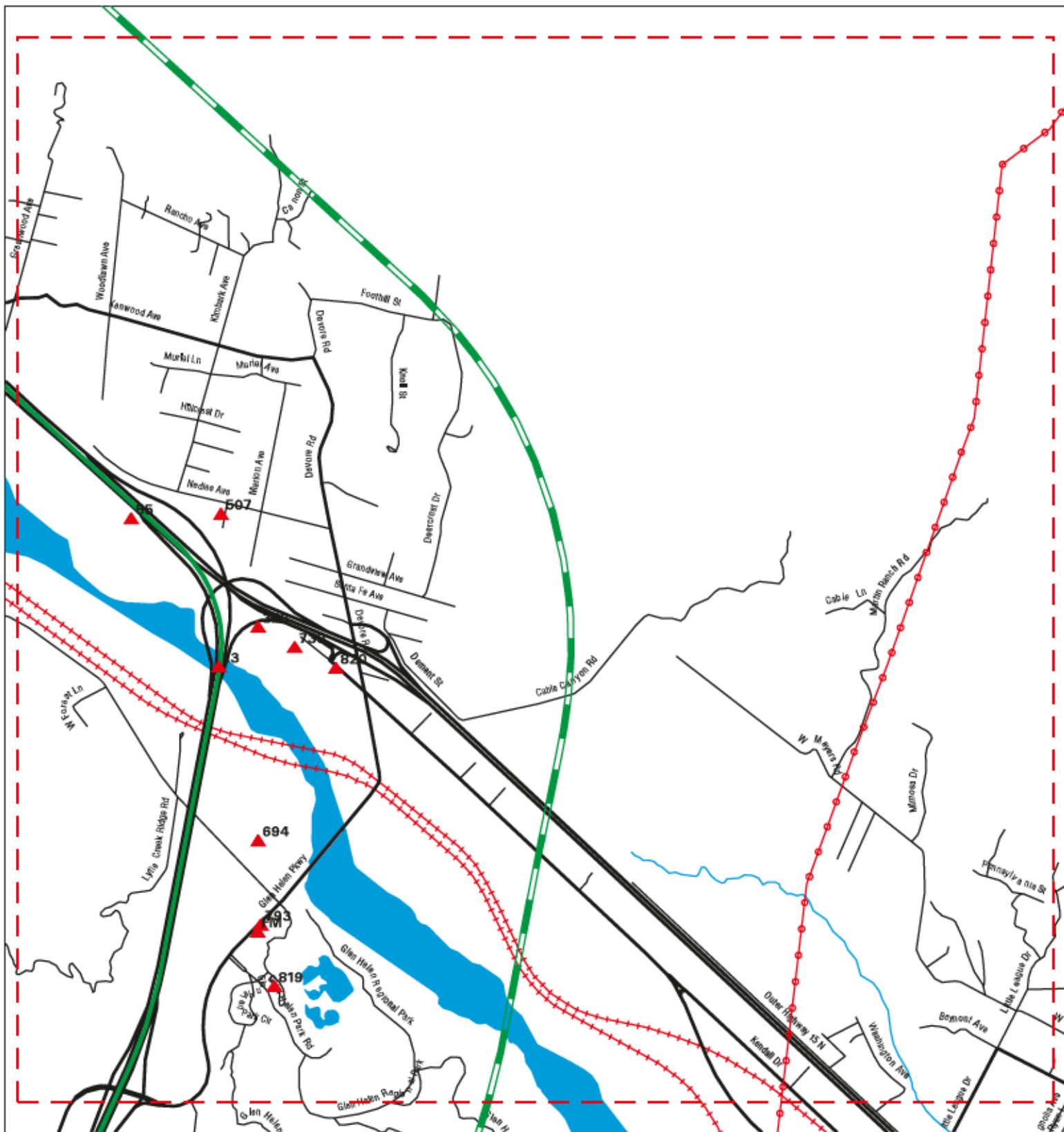
MAPPED SITES SUMMARY - FOCUS MAP 22
-------------------------------------

Target Property:

RANCHO CUCAMONGA TO VICTORVILLE  
 PHELAN, CA 92371

MAP ID / FOCUS MAP	SITE NAME	ADDRESS	DATABASE ACRONYMS	DIST (ft. & mi.) DIRECTION
C11 / 22		S/B I-15 ON RAMP, 20	CA CHMIRS	TP
C12 / 22		KENWOOD AVENUE & I-5	CA CHMIRS	TP
71 / 22	AG MATHEWS RANCH	17010 MATHEWS RANCH	CA SWEEPS UST, CA FID UST	207 0.039 NE
394 / 22	ABANDONED UST - BOON	17164 CAJON BLVD	CA San Bern. Co. Permit	700 0.133 SW
454 / 22	WATER DEPT/KENWOOD W	17236 CAJON BLVD	CA CERS HAZ WASTE, CA San Bern. Co. Perm...	767 0.145 SW

# Focus Map - 23 - 6155994.3s



- |                      |                              |                         |
|----------------------|------------------------------|-------------------------|
| Sites                | Focus Map - Sites            | Areas of Concern        |
| Target Property      | Power Line                   | Dept. Defense Sites     |
| Search Buffer        | Pipe Line                    | Indian Reservations BIA |
| Focus Map - No Sites | National Priority List Sites |                         |



**SITE NAME:** XpressWest Phase 2  
**ADDRESS:** Rancho Cucamonga to Victorville  
**CITY/STATE:** Phelan CA  
**ZIP:** 92371

**CLIENT:** HNTB CORPORATION  
**CONTACT:** Staci Hill  
**INQUIRY #:** 6155994.3s  
**DATE:** 08/14/20

MAPPED SITES SUMMARY - FOCUS MAP 23
-------------------------------------

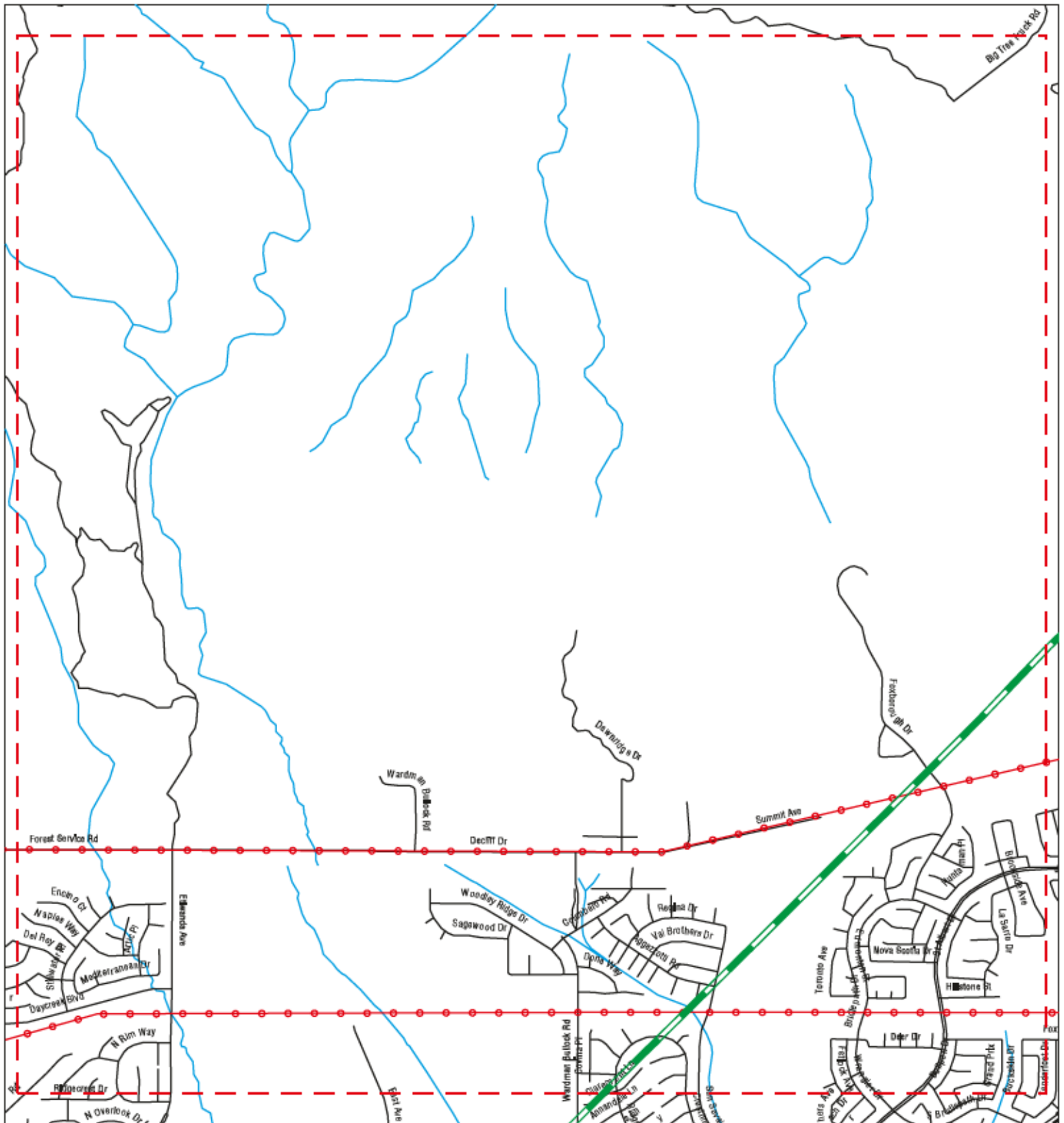
Target Property:

RANCHO CUCAMONGA TO VICTORVILLE  
 PHELAN, CA 92371

MAP ID / FOCUS MAP	SITE NAME	ADDRESS	DATABASE ACRONYMS	DIST (ft. & mi.) DIRECTION
13 / 23	CALTRANS I-15/I-215	JUNCTION I-5 AND I-2	CA CIWQS, CA CERS	TP
55 / 23	CALTRANS VICTORVILLE	JCT RTES 15 & 138 CA	RCRA-LQG	189 0.036 SW
323 / 23	KARDOS ILLEGAL DISPO	END CAJON ROAD, SE O	CA SWF/LF, CA CERS	605 0.115 East
507 / 23	BRIDGEWATER EQUIPMEN	1459 NEVIN RD	RCRA NonGen / NLR	852 0.161 NE
694 / 23	DEVORE LANDFILL	T2N, R5W, SECTION 33	CA SWF/LF, CA CERS	1149 0.218 East
730 / 23	AT&T MOBILITY - 15/2	18181 CAJON BLVD	CA San Bern. Co. Permit, CA CERS	1177 0.223 East
FM760 / 23	CDE RESOURCES INC	2590 GLEN HELEN RD	CA LDS, CA ENF, CA San Bern. Co. Permit,...	1262 0.239 East
FM789 / 23	GLEN HELEN REGIONAL	2555 GLEN HELEN PKWY	CA LUST, CA AST, CA HIST UST, CA Cortese	1414 0.268 East
FM790 / 23	GLEN HELEN REGIONAL	2555 GLEN HELEN	CA LUST, CA San Bern. Co. Permit, CA CER...	1414 0.268 East
793 / 23	GLEN HELEN REGIONAL	2555 DEVORE RD	CA SWEEPS UST, CA HIST UST, CA FID UST, ...	1439 0.273 East
819 / 23	SOIL TREATMENT, DEVO	2590 GLEN HELEN ROAD	CA WMUDS/SWAT	1844 0.349 ESE
820 / 23	CAL FIRE-DEVORE	18365 CAJON BLVD	CA WMUDS/SWAT, CA HIST UST, CA San Bern....	1862 0.353 East



# Focus Map - 24 - 6155994.3s



- |  |                             |  |                                     |  |                                |
|--|-----------------------------|--|-------------------------------------|--|--------------------------------|
|  | <b>Sites</b>                |  | <b>Focus Map - Sites</b>            |  | <b>Areas of Concern</b>        |
|  | <b>Target Property</b>      |  | <b>Power Line</b>                   |  | <b>Dept. Defense Sites</b>     |
|  | <b>Search Buffer</b>        |  | <b>Pipe Line</b>                    |  | <b>Indian Reservations BIA</b> |
|  | <b>Focus Map - No Sites</b> |  | <b>National Priority List Sites</b> |  |                                |



**SITE NAME:** XpressWest Phase 2  
**ADDRESS:** Rancho Cucamonga to Victorville  
**CITY/STATE:** Phelan CA  
**ZIP:** 92371

**CLIENT:** HNTB CORPORATION  
**CONTACT:** Staci Hill  
**INQUIRY #:** 6155994.3s  
**DATE:** 08/14/20

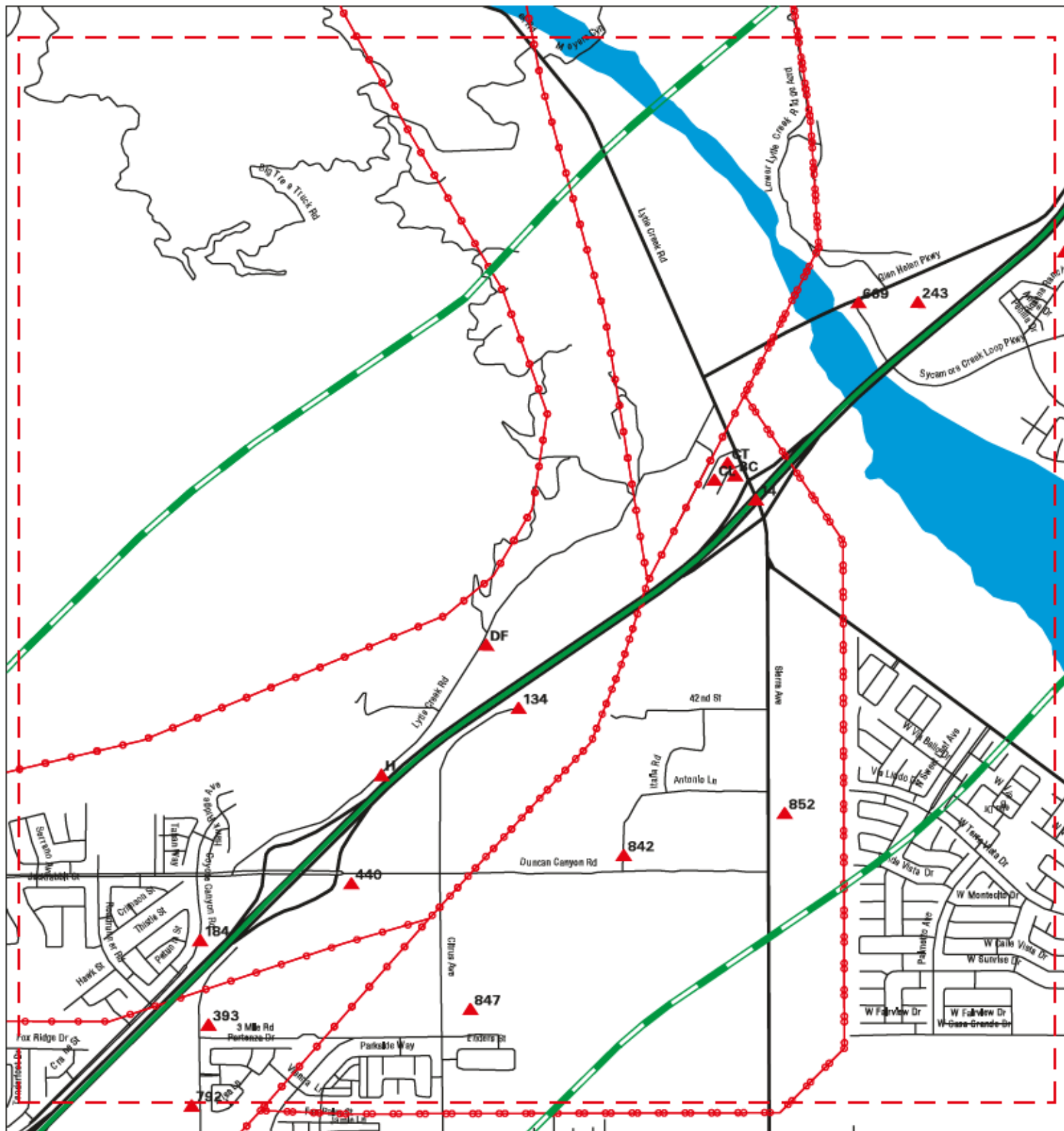
MAPPED SITES SUMMARY - FOCUS MAP 24

Target Property:  
RANCHO CUCAMONGA TO VICTORVILLE  
PHELAN, CA 92371

MAP ID / FOCUS MAP	SITE NAME	ADDRESS	DATABASE ACRONYMS	DIST (ft. & mi.) DIRECTION
-----------------------	-----------	---------	-------------------	-------------------------------

NO MAPPED SITES FOUND

# Focus Map - 25 - 6155994.3s



- |                      |                              |                         |
|----------------------|------------------------------|-------------------------|
| Sites                | Focus Map - Sites            | Areas of Concern        |
| Target Property      | Power Line                   | Dept. Defense Sites     |
| Search Buffer        | Pipe Line                    | Indian Reservations BIA |
| Focus Map - No Sites | National Priority List Sites |                         |



**SITE NAME:** XpressWest Phase 2  
**ADDRESS:** Rancho Cucamonga to Victorville  
**CITY/STATE:** Phelan CA  
**ZIP:** 92371

**CLIENT:** HNTB CORPORATION  
**CONTACT:** Staci Hill  
**INQUIRY #:** 6155994.3s  
**DATE:** 08/14/20

MAPPED SITES SUMMARY - FOCUS MAP 25

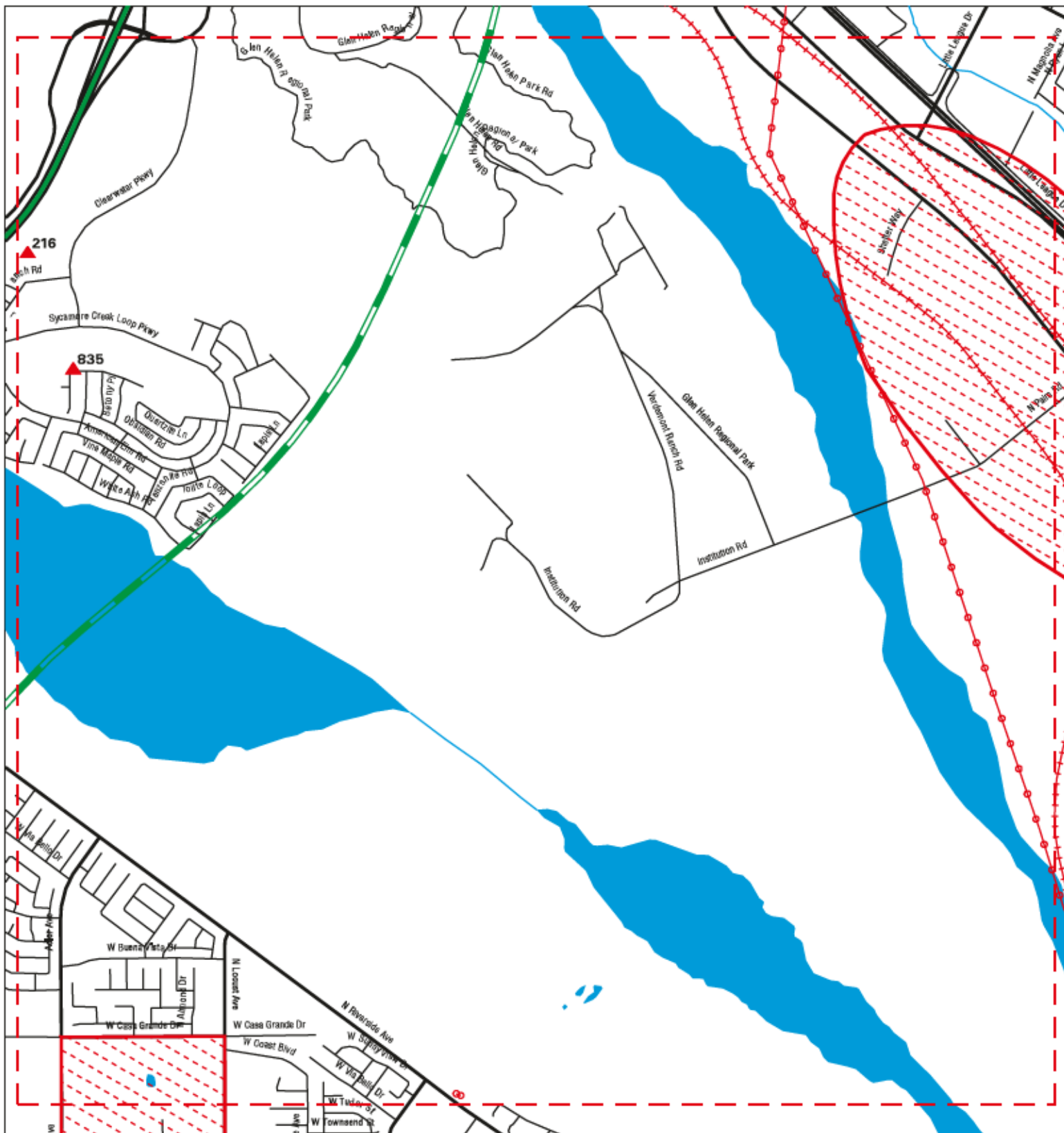
Target Property:

RANCHO CUCAMONGA TO VICTORVILLE  
 PHELAN, CA 92371

MAP ID / FOCUS MAP	SITE NAME	ADDRESS	DATABASE ACRONYMS	DIST (ft. & mi.) DIRECTION
14 / 25		CORNER SIERRA AVE AN	CA CHMIRS	TP
H39 / 25	AG-6-M EGG RANCH	4850 LYTLE CREEK RD	CA UST	172 0.033 NW
H40 / 25	THE 6M EGG RANCH	4850 LYTLE CREEK RD	CA SWEEPS UST, CA FID UST	172 0.033 NW
H41 / 25	THE 6M EGG RANCH	4850 LYTLE CREEK RD	CA HIST UST, CA San Bern. Co. Permit	172 0.033 NW
134 / 25	FONTANA WATER CO - F	4500 CITRUS AVE	CA San Bern. Co. Permit, CA CERS	304 0.058 SE
184 / 25	FIRE STATION 79	5075 COYOTE CANYON R	CA San Bern. Co. Permit, CA CERS	358 0.068 NW
243 / 25	NORDSTROM INC	17335 GLEN HELEN PKW	CA CERS HAZ WASTE, CA HAZNET, CA NPDES, ...	489 0.093 NW
BC250 / 25	MIDLAND OIL INC.	3892 SIERRA AVE	CA UST	510 0.097 NW
BC251 / 25	SIERRA FONTANA INVES	3892 SIERRA AVE	CA CERS HAZ WASTE, CA CERS TANKS, CA HAZ.	510 0.097 NW
BC252 / 25	ARCO AM PM #81806	3892 SIERRA AVE	RCRA NonGen / NLR	510 0.097 NW
BC253 / 25	SIERRA SERVICE STATI	3892 SIERRA AVE	EDR Hist Auto	510 0.097 NW
393 / 25	PROPOSED ELEMENTARY	LYTLE CREEK ROAD/THR	CA ENVIROSTOR, CA SCH	696 0.132 SE
CL399 / 25	CHEVRON 210137	3870 SIERRA AVE	RCRA NonGen / NLR	704 0.133 NW
CL400 / 25	MC DONALDS/CHEVRON	3870 SIERRA AVE	CA CERS HAZ WASTE, CA CERS TANKS, CA San.	704 0.133 NW
CL401 / 25	MC DONALDS/CHEVRON	3870 SIERRA AVE	CA UST	704 0.133 NW
CT429 / 25	TESORO (SHELL) 68534	3864 SIERRA AVE	CA UST	734 0.139 NW
CT430 / 25	SHELL SERVICE STATIO	3864 SIERRA AVE	CA CERS HAZ WASTE, CA CERS TANKS, RCRA N.	734 0.139 NW
CT431 / 25	TESORO SHELL 68534	3864 SIERRA AVE	RCRA NonGen / NLR	734 0.139 NW
440 / 25	VERLA QUOSS FARM	15885 DUNCAN CANYON	CA HAZNET, CA San Bern. Co. Permit, CA H...	745 0.141 SE
DF493 / 25	BENENO TRUCKING	4295 LYTLE CREEK RD	RCRA NonGen / NLR	834 0.158 NW
DF494 / 25	BENENO TRUCKING	4295 LYTLE CREEK RD	CA HWT, CA HWTS	834 0.158 NW
669 / 25	GLEN HELEN PARKWAY,	17335 GLEN HELEN PKY	CA San Bern. Co. Permit	1095 0.207 NW
842 / 25	FONTANA UNIFIED SCHO	CYPRESS AVENUE/DUNCA	CA ENVIROSTOR	3223 0.610 SE
847 / 25	MIDDLE SCHOOL #10	CITRUS AVENUE/THREE	CA ENVIROSTOR, CA SCH, CA CERS	3534 0.669 SE
852 / 25	RIALTO ELEMENTARY SC	SIERRA AVENUE	CA ENVIROSTOR, CA SCH	4116 0.780 SE



# Focus Map - 26 - 6155994.3s



- |                      |                              |                         |
|----------------------|------------------------------|-------------------------|
| Sites                | Focus Map - Sites            | Areas of Concern        |
| Target Property      | Power Line                   | Dept. Defense Sites     |
| Search Buffer        | Pipe Line                    | Indian Reservations BIA |
| Focus Map - No Sites | National Priority List Sites |                         |



**SITE NAME:** XpressWest Phase 2  
**ADDRESS:** Rancho Cucamonga to Victorville  
**CITY/STATE:** Phelan CA  
**ZIP:** 92371

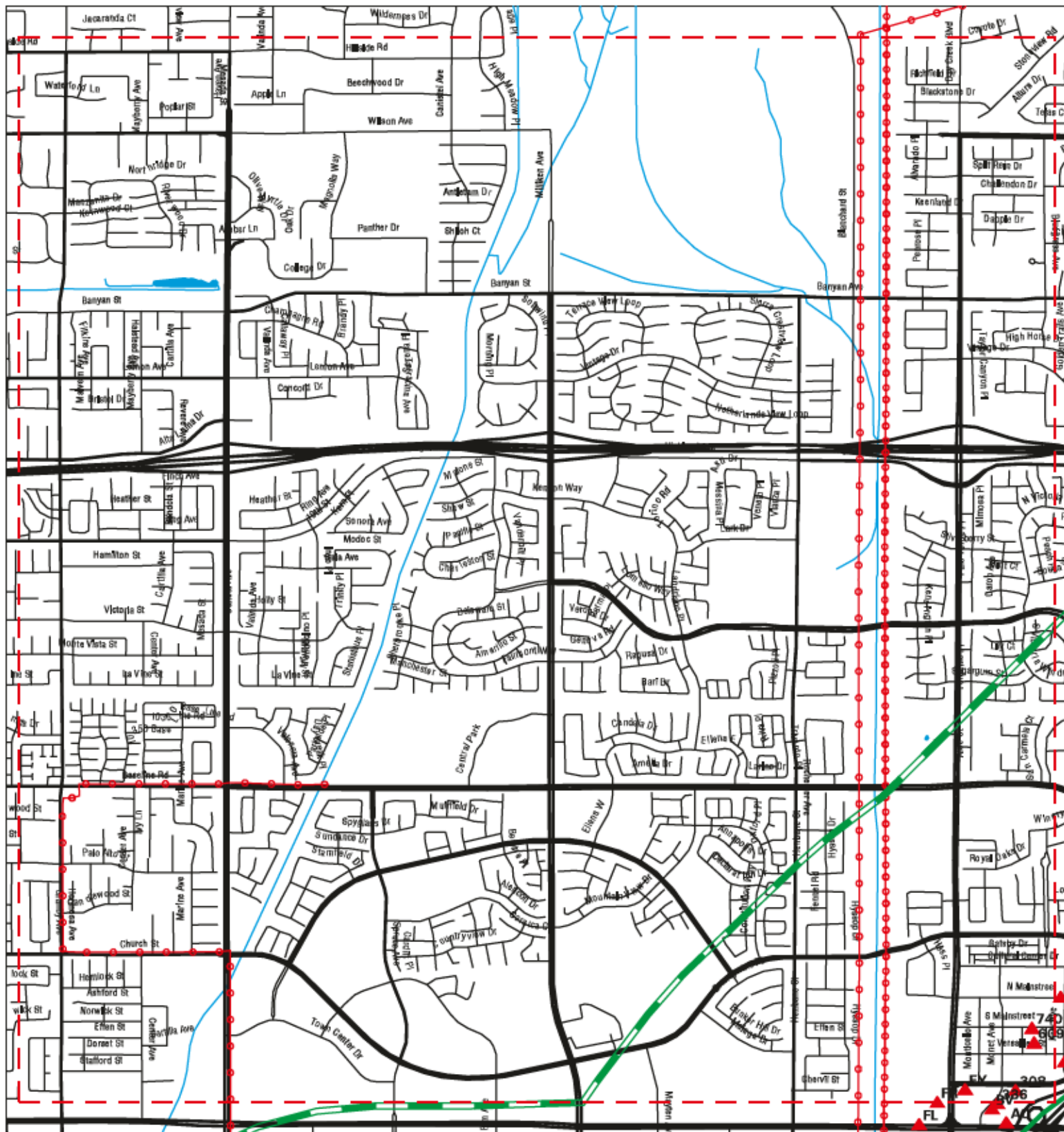
**CLIENT:** HNTB CORPORATION  
**CONTACT:** Staci Hill  
**INQUIRY #:** 6155994.3s  
**DATE:** 08/14/20

MAPPED SITES SUMMARY - FOCUS MAP 26

Target Property:  
RANCHO CUCAMONGA TO VICTORVILLE  
PHELAN, CA 92371

MAP ID / FOCUS MAP	SITE NAME	ADDRESS	DATABASE ACRONYMS	DIST (ft. & mi.) DIRECTION
216 / 26	THE CLUB AT ROSENA R	3420 CLEARWATER PKY	CA San Bern. Co. Permit, CA CERS	430 0.081 SE
835 / 26	PAKUMA K-8 SCHOOL	SYCAMORE CREEK LOOP	CA ENVIROSTOR, CA SCH, CA CERS	2303 0.436 SE

# Focus Map - 27 - 6155994.3s



- ▲ Sites
- ↗ Target Property
- ↗ Search Buffer
- - - Focus Map - No Sites
- - - Focus Map - Sites
- - - Power Line
- - - Pipe Line
- - - National Priority List Sites
- Areas of Concern
- Dept. Defense Sites
- Indian Reservations BIA



**SITE NAME:** XpressWest Phase 2  
**ADDRESS:** Rancho Cucamonga to Victorville  
**CITY/STATE:** Phelan CA  
**ZIP:** 92371

**CLIENT:** HNTB CORPORATION  
**CONTACT:** Staci Hill  
**INQUIRY #:** 6155994.3s  
**DATE:** 08/14/20

MAPPED SITES SUMMARY - FOCUS MAP 27
-------------------------------------

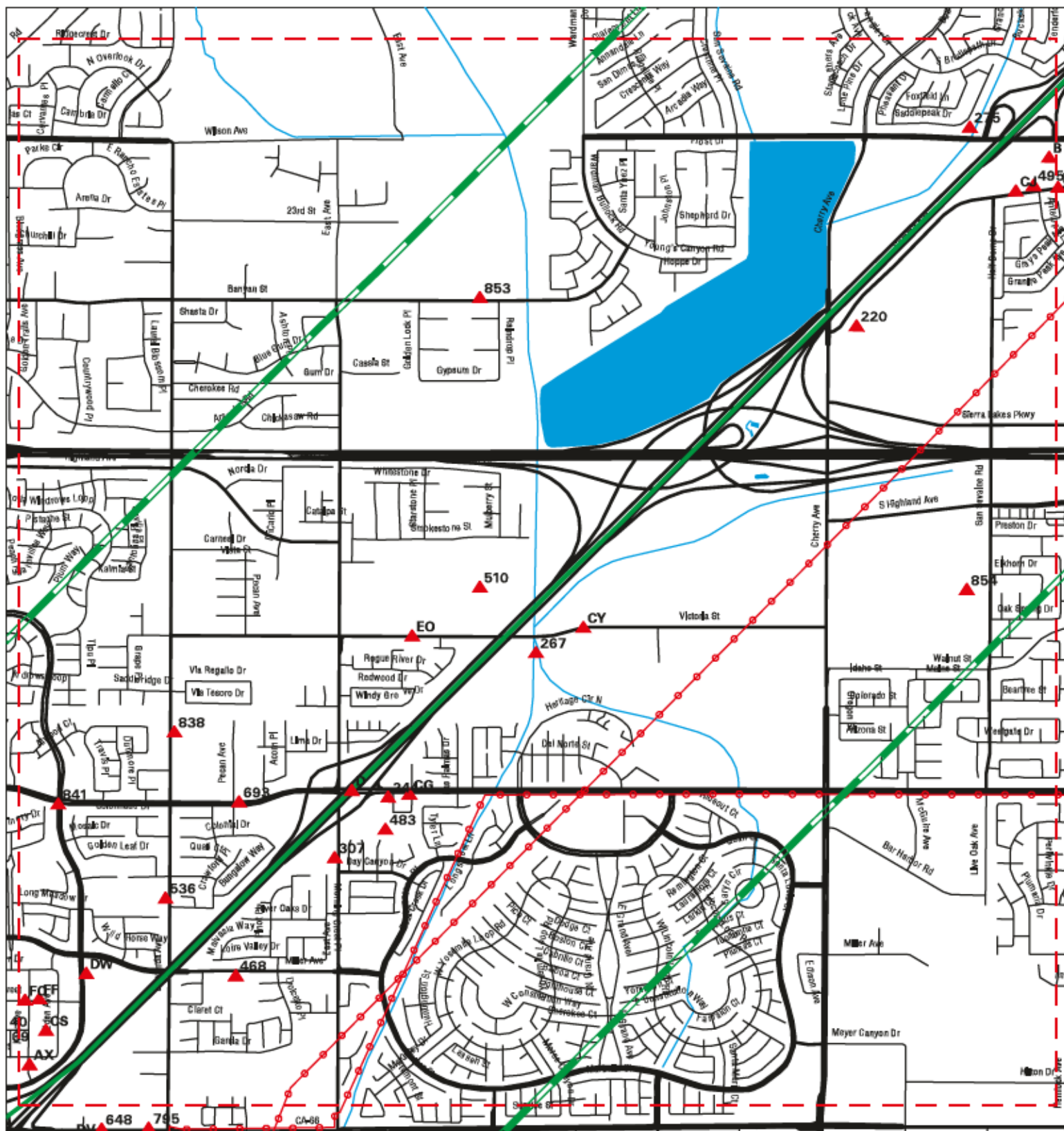
Target Property:

RANCHO CUCAMONGA TO VICTORVILLE  
 PHELAN, CA 92371

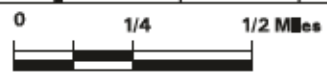
MAP ID / FOCUS MAP	SITE NAME	ADDRESS	DATABASE ACRONYMS	DIST (ft. & mi.) DIRECTION
308 / 27	MONET DENTAL GROUP	12455 VICTORIA GARDE	RCRA NonGen / NLR	578 0.109 NW
609 / 27	JC PENNEY STORE #282	12399 S MAINSTREET	RCRA NonGen / NLR	993 0.188 NW
EY695 / 27	JEFF CARPENTER INC		US MINES	1150 0.218 NW
EY696 / 27	DAY CREEK SPREADING	BAYAN AND DAY CREEK	ABANDONED MINES	1150 0.218 NW
740 / 27	AVEDA 755	12519 S MAINSTREET U	CA CERS HAZ WASTE, CA CERS	1205 0.228 NW
FR781 / 27	BEST BUY STORE #105	12260 FOOTHILL BLVD	RCRA NonGen / NLR	1311 0.248 NW
FR782 / 27	BEST BUY #0105	12260 FOOTHILL BLVD	CA CERS HAZ WASTE, CA San Bern. Co. Perm...	1311 0.248 NW



# Focus Map - 28 - 6155994.3s



- |                      |                              |                         |
|----------------------|------------------------------|-------------------------|
| Sites                | Focus Map - Sites            | Areas of Concern        |
| Target Property      | Power Line                   | Dept. Defense Sites     |
| Search Buffer        | Pipe Line                    | Indian Reservations BIA |
| Focus Map - No Sites | National Priority List Sites |                         |



**SITE NAME:** XpressWest Phase 2  
**ADDRESS:** Rancho Cucamonga to Victorville  
**CITY/STATE:** Phelan CA  
**ZIP:** 92371

**CLIENT:** HNTB CORPORATION  
**CONTACT:** Staci Hill  
**INQUIRY #:** 6155994.3s  
**DATE:** 08/14/20

MAPPED SITES SUMMARY - FOCUS MAP 28

Target Property:

RANCHO CUCAMONGA TO VICTORVILLE  
 PHELAN, CA 92371

MAP ID / FOCUS MAP	SITE NAME	ADDRESS	DATABASE ACRONYMS	DIST (ft. & mi.) DIRECTION		
D15 / 28	I-15/BASE LINE ROAD		CA CIWQS	TP		
D16 / 28	I-15/BASE LINE ROAD		CA CERS	TP		
D17 / 28		I-15 SB, BETWEEN THE	CA CHMIRS	TP		
220 / 28	AT&T MOBILITY - ETIW	6101 CHERRY AVE	CA San Bern. Co. Permit, CA CERS	436	0.083	SE
AX231 / 28	ULTA BEAUTY 158	7905 KEW AVE	RCRA NonGen / NLR	457	0.087	NW
AX232 / 28	ULTA BEAUTY 158	7905 KEW AVE	CA HAZNET, CA San Bern. Co. Permit, CA H...	457	0.087	NW
244 / 28	DENNY'S RESTAURANT S	13479 BASELINE AVE	CA San Bern. Co. Permit	493	0.093	SE
267 / 28	ETIWANDA DISPOSAL SI	SOUTH OF VICTORIA ST	CA SWF/LF, CA CERS	527	0.100	SE
275 / 28	DUANE PARTIDA	5673 GRAND PRIX CT	RCRA NonGen / NLR, FINDS, ECHO	553	0.105	NW
307 / 28	CVWD - RESERVOIR 1C	7420 EAST AVE	CA CERS TANKS, CA San Bern. Co. Permit, ...	575	0.109	SE
BX331 / 28	MARSHALLS 0469	15022 SUMMIT AVE	RCRA NonGen / NLR	617	0.117	SE
CG373 / 28	TESORO USA 68136	13539 BASELINE AVE	CA CERS HAZ WASTE, CA CERS TANKS, CA HAZ.674	674	0.128	SE
CG374 / 28	TESORO (USA) 68136 (	13539 BASELINE AVE	CA UST	674	0.128	SE
BX387 / 28	PETSMART #1162	15042 SUMMIT AVE	RCRA NonGen / NLR	690	0.131	SE
BX388 / 28	MEDICAL MANAGEMENT I	15042 SUMMIT AVE	RCRA NonGen / NLR	690	0.131	SE
CJ390 / 28	KOHL'S DEPARTMENT ST	14960 SUMMIT AVE	RCRA NonGen / NLR	694	0.131	SE
CJ391 / 28	KOHL'S DEPARTMENT ST	14960 SUMMIT AVE	CA CERS HAZ WASTE, CA HAZNET, CA San Bern...	694	0.131	SE
CG395 / 28	USA GAS CORP FACILIT	13539 BASE LINE RD	RCRA-SQG, FINDS, ECHO	701	0.133	SE
CG396 / 28	TESORO WEST COAST CO	13539 BASE LINE RD	RCRA-SQG	701	0.133	SE
BX422 / 28	MARSHALLS 0469	15022 SUMMIT AVE	CA CERS HAZ WASTE, CA San Bern. Co. Perm...	729	0.138	SE
CS427 / 28	MACY'S RANCHO CUCAMO	7855 KEW AVE	RCRA NonGen / NLR	732	0.139	NW
CS428 / 28	MACY'S RANCHO CUCAMO	7855 KEW AVE	CA CERS HAZ WASTE, CA HAZNET, CA San Bern...	732	0.139	NW
CY459 / 28	DEPARTMENT OF TRANSP	13892 VICTORIA ST	CA CERS HAZ WASTE, CA CERS TANKS, CA HAZ.777	777	0.147	SE
CY460 / 28	CALTRANS / CHP - TRA	13892 VICTORIA ST.	CA AST	777	0.147	SE
CY461 / 28	DEPARTMENT OF TRANSP	13892 VICTORIA ST	RCRA NonGen / NLR	777	0.147	SE
468 / 28	MILLER ELEMENTARY SC	13051 MILLER AVENUE	CA ENVIROSTOR, CA SCH	794	0.150	SE
483 / 28	VERIZON WIRELESS: GE	13475 BASELINE AVE	CA San Bern. Co. Permit	826	0.156	SE
495 / 28	ROUND TABLE PIZZA	15002 SUMMIT AVE	CA San Bern. Co. Permit	835	0.158	SE
510 / 28	VERIZON WIRELESS: SM	13650 VICTORIA ST	CA San Bern. Co. Permit, CA CIWQS, CA CE...	858	0.162	NW
536 / 28	CHRIST CHURCH OF THE	7576 ETIWANDA AVE	RCRA NonGen / NLR	891	0.169	NW
DW564 / 28	BASS PRO SHOPS	7777 VICTORIA GARDEN	RCRA NonGen / NLR	935	0.177	NW
DW565 / 28	BASS PRO SHOPS	7777 VICTORIA GARDEN	CA CERS HAZ WASTE, CA CHMIRS, CA HAZNET, .935	935	0.177	NW
EO656 / 28	CJUHS D - ETIWANDA HI	13500 VICTORIA ST	RCRA NonGen / NLR	1074	0.203	NW
EO657 / 28	CJUHS D - ETIWANDA HI	13500 VICTORIA ST	CA ENVIROSTOR, CA SCH, CA HAZNET, CA CER...1074	1074	0.203	NW
EO658 / 28	ETIWANDA HIGH SCHOOL	13500 VICTORIA AVENU	CA CERS HAZ WASTE, CA NPDES, CA San Bern...	1074	0.203	NW
EV683 / 28	VERIZON WIRELESS: SU	15036 SUMMIT AVE	CA San Bern. Co. Permit, CA CERS	1114	0.211	SE
693 / 28	INLAND WHLESLE NURSE	13104 BASELINE	CA San Bern. Co. Permit	1147	0.217	NW
FF728 / 28	HOLLISTER CO 30261	12580 N MAINSTREET	CA CERS HAZ WASTE	1176	0.223	NW
FF729 / 28	HOLLISTER CO	12580 N MAINSTREET	RCRA NonGen / NLR	1176	0.223	NW

MAPPED SITES SUMMARY - FOCUS MAP 28
-------------------------------------

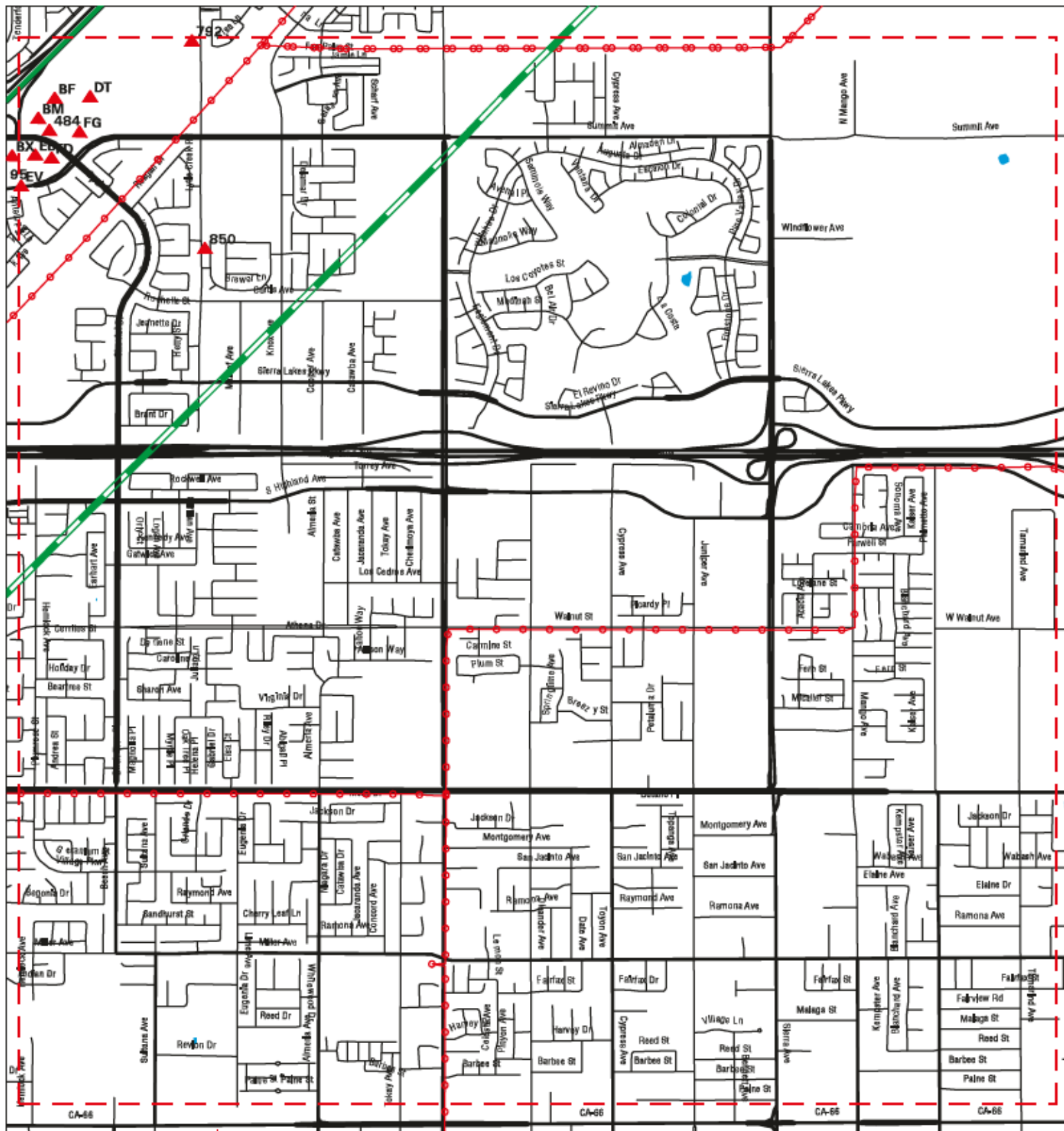
Target Property:

RANCHO CUCAMONGA TO VICTORVILLE  
 PHELAN, CA 92371

MAP ID / FOCUS MAP	SITE NAME	ADDRESS	DATABASE ACRONYMS	DIST (ft. & mi.) DIRECTION		
FF735 / 28	ABERCROMBIE & FITCH	12577 N MAINSTREET	RCRA NonGen / NLR	1195	0.226	NW
FF736 / 28	ABERCROMBIE & FITCH	12577 N MAINSTREET	CA CERS HAZ WASTE, CA HAZNET, CA San Ber...	1195	0.226	NW
FF759 / 28	GAP 3013	12558 N MAIN ST	RCRA NonGen / NLR	1259	0.238	NW
FQ775 / 28	EXPRESS 573	12559 MAIN ST	CA CERS HAZ WASTE, CA San Bern. Co. Perm...	1290	0.244	NW
FQ776 / 28	EXPRESS 573	12559 MAIN ST	RCRA NonGen / NLR	1290	0.244	NW
FQ785 / 28	AMERICAN EAGLE OUTFI	12550 N MAIN ST	RCRA NonGen / NLR	1319	0.250	NW
FQ786 / 28	AMERICAN EAGLE OUTFI	12550 N MAINSTREET	CA CERS HAZ WASTE, CA San Bern. Co. Perm...	1319	0.250	NW
838 / 28	ETIWANDA ELEMENTARY	7128-7192 ETIWANDA A	CA ENVIROSTOR, CA SCH	2684	0.508	NW
841 / 28	ARBORS ELEMENTARY SC	VICTORIA PARK LANE/B	CA ENVIROSTOR, CA SCH	3183	0.603	NW
853 / 28	EAST BANYAN SCHOOL	13639 BANYAN STREET	CA ENVIROSTOR, CA SCH, CA CERS	4185	0.793	NW
854 / 28	HIGH SCHOOL NO. 9	SAN SEVAINE ROAD/WAL	CA ENVIROSTOR, CA SCH, CA CERS	4686	0.887	SE



# Focus Map - 29 - 6155994.3s



- Sites
- Target Property
- Search Buffer
- Focus Map - No Sites
- Focus Map - Sites
- Power Line
- Pipe Line
- National Priority List Sites
- Areas of Concern
- Dept. Defense Sites
- Indian Reservations BIA



**SITE NAME:** XpressWest Phase 2  
**ADDRESS:** Rancho Cucamonga to Victorville  
**CITY/STATE:** Phelan CA  
**ZIP:** 92371

**CLIENT:** HNTB CORPORATION  
**CONTACT:** Staci Hill  
**INQUIRY #:** 6155994.3s  
**DATE:** 08/14/20

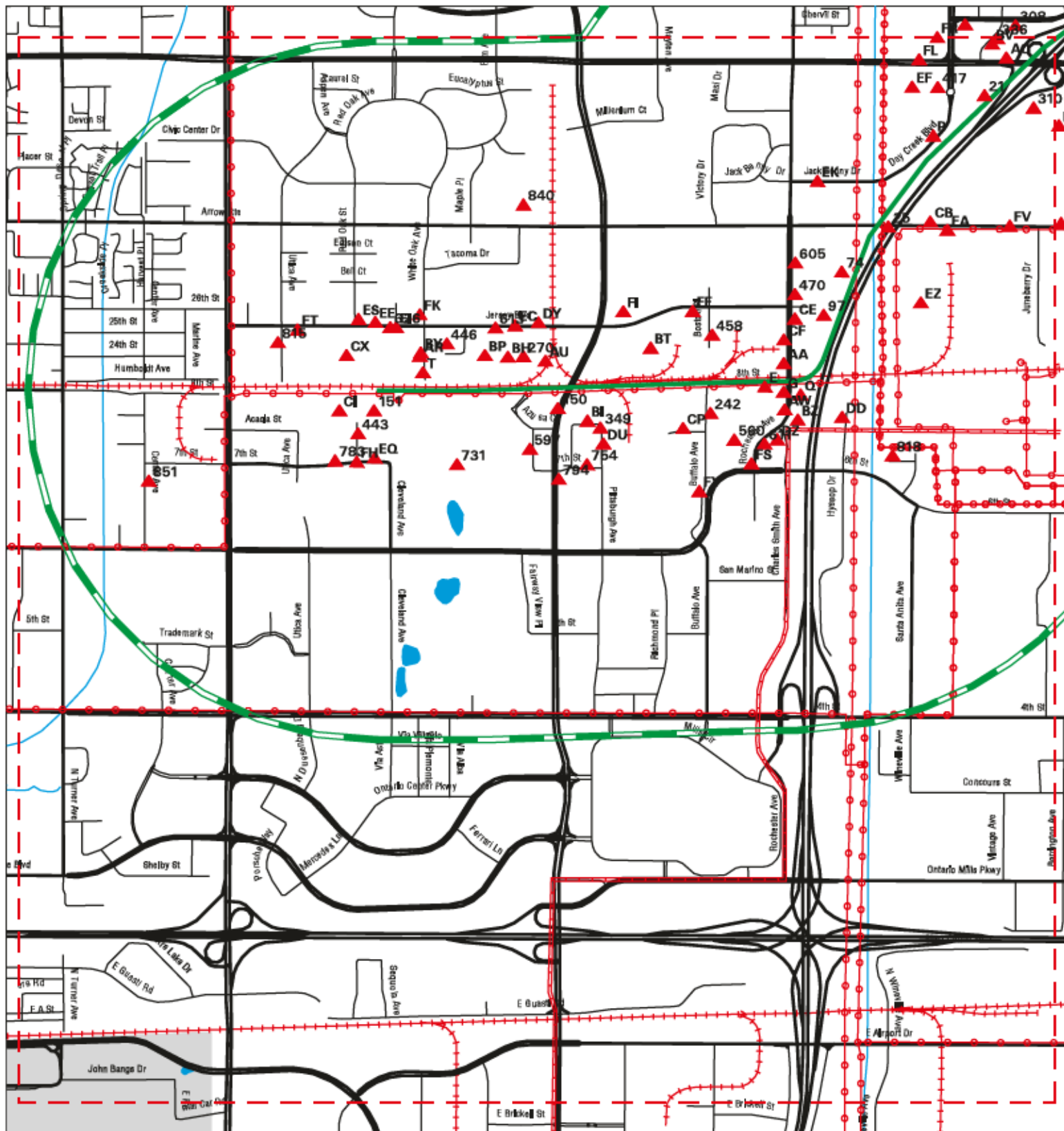


MAPPED SITES SUMMARY - FOCUS MAP 29

Target Property:  
RANCHO CUCAMONGA TO VICTORVILLE  
PHELAN, CA 92371

MAP ID / FOCUS MAP	SITE NAME	ADDRESS	DATABASE ACRONYMS	DIST (ft. & mi.) DIRECTION
BF260 / 29	MICHAELS STORES INC	15228 SUMMIT AVE	CA CERS HAZ WASTE, CA HAZNET, CA CERS, C...	522 0.099 SE
BF261 / 29	MICHAEL'S STORE # 57	15228 SUMMIT AVE	CA San Bern. Co. Permit	522 0.099 SE
BF262 / 29	MICHAELS STORES INC	15228 SUMMIT AVE	RCRA NonGen / NLR	522 0.099 SE
BM291 / 29	STATER BROS MARKETS	15222 SUMMIT AVE	RCRA-LQG	564 0.107 SE
BM292 / 29	STATER BROS MARKETS	15222 SUMMIT AVE	CA CERS HAZ WASTE, CA HAZNET, CA San Ber...	564 0.107 SE
484 / 29	CHILI'S GRILL & BAR	15252 SUMMIT AVE	CA San Bern. Co. Permit	829 0.157 SE
DT549 / 29	CVS PHARMACY #17074	15272 SUMMIT AVE STE	CA CERS HAZ WASTE, CA HAZNET, CA San Ber...	910 0.172 SE
DT550 / 29	CVS PHARMACY #17074	15272 SUMMIT AVE STE	CA CERS HAZ WASTE, CA San Bern. Co. Perm...	910 0.172 SE
DT551 / 29	CVS PHARMACY #17074	15272 SUMMIT AVE STE	RCRA-VSQG, FINDS, ECHO	910 0.172 SE
DT552 / 29	KAISER PERMANENTE TA	15272 SUMMIT AVE.	RCRA-SQG	910 0.172 SE
DT553 / 29	TARGET STORE T1958	15272 SUMMIT AVE	RCRA-LQG	910 0.172 SE
DT554 / 29	KAISER PERMANENTE FO	15272 SUMMIT AVE	RCRA NonGen / NLR	910 0.172 SE
EB587 / 29	ALDI INC DBA ALDI #6	15080 SUMMIT AVE	RCRA NonGen / NLR	943 0.179 SE
EB588 / 29	ALDI INC DBA ALDI #6	15080 SUMMIT AVE	CA CERS HAZ WASTE, CA HAZNET, CA San Ber...	943 0.179 SE
EV690 / 29	BANFIELD PET HOSPITA	15042 SUMMIT AVE	CA CERS HAZ WASTE, CA San Bern. Co. Perm...	1137 0.215 SE
FD722 / 29	CHEVRON STATION #211	15160 SUMMIT AVE	CA UST	1167 0.221 SE
FD723 / 29	CHEVRON #211869	15160 SUMMIT AVE.	RCRA-LQG, CA CERS HAZ WASTE, CA CERS TAN.	1169 0.221 SE
FG732 / 29	FIVE BELOW INC	15258 SUMMIT AVE	RCRA NonGen / NLR	1192 0.226 SE
FG733 / 29	FIVE BELOW INC	15258 SUMMIT AVE	CA CERS HAZ WASTE, CA HAZNET, CA San Ber...	1192 0.226 SE
FG766 / 29	7-ELEVEN INC #33656	15264 SUMMIT AVE	CA CERS HAZ WASTE, CA CERS TANKS, CA San...	1273 0.241 SE
FG767 / 29	7 ELEVEN INC #33656	15264 SUMMIT AVE	RCRA NonGen / NLR	1273 0.241 SE
FG768 / 29	7-ELEVEN INC #33656	15264 SUMMIT AVE	CA UST	1273 0.241 SE
792 / 29	FALCON RIDGE ELEMENT	LYTLE CREEK ROAD/TOS	CA ENVIROSTOR, CA SCH	1435 0.272 SE
850 / 29	LYTLE CREEK HIGH SCH	LYTLE CREEK ROAD/SUM	CA ENVIROSTOR, CA SCH	3945 0.747 SE

# Focus Map - 30 - 6155994.3s



- ▲ Sites
- ↗ Target Property
- ↖ Search Buffer
- - - Focus Map - No Sites
- - - Focus Map - Sites
- - - Power Line
- - - Pipe Line
- - - National Priority List Sites
- Areas of Concern
- Dept. Defense Sites
- Indian Reservations BIA



**SITE NAME:** XpressWest Phase 2  
**ADDRESS:** Rancho Cucamonga to Victorville  
**CITY/STATE:** Phelan CA  
**ZIP:** 92371

**CLIENT:** HNTB CORPORATION  
**CONTACT:** Staci H  
**INQUIRY #:** 6155994.3s  
**DATE:** 08/14/20

MAPPED SITES SUMMARY - FOCUS MAP 30

Target Property:

RANCHO CUCAMONGA TO VICTORVILLE  
 PHELAN, CA 92371

MAP ID / FOCUS MAP	SITE NAME	ADDRESS	DATABASE ACRONYMS	DIST (ft. & mi.) DIRECTION		
E19 / 30	K O B INC DBA WEST E	11839 8TH ST	RCRA NonGen / NLR	86	0.016	South
E20 / 30	VIANA TOOL AND MACHI	11881 EIGHTH STREET	CA HIST UST	100	0.019	South
21 / 30	KAYLA CLEANERS	12365 FOOTHILL BLVD	CA DRYCLEANERS, CA HWTS	107	0.020	NW
25 / 30	TANNER COMPANY TPAC	12167 ARROW HWY	CA HIST UST	155	0.029	SE
G34 / 30	K-VAC ENVIRONMENTAL	8910 ROCHESTER AVE	CA HWT	169	0.032	South
G35 / 30	KVAC ENVIRONMENTAL S	8910 ROCHESTER AVE	CA HAZNET, CA HWT, CA HWTS	169	0.032	South
G36 / 30	K-PURE WATERWORKS, I	8910 ROCHESTER AVE	CA CERS HAZ WASTE, CA San Bern. Co. Perm...	169	0.032	South
G37 / 30	K-PURE WATERWORKS IN	8910 ROCHESTER AVE	RCRA NonGen / NLR	169	0.032	South
G38 / 30	KVAC ENVIRONMENTAL S	8615 PECAN AVE	RCRA NonGen / NLR, PADS	169	0.032	South
74 / 30	INDUSTRIAL THREADED	12027 ARROW RTE	RCRA NonGen / NLR	210	0.040	WNW
P75 / 30	SEARS #1818/2768	8250 DAY CREEK BLVD	RCRA NonGen / NLR	214	0.041	NW
P76 / 30	CPI IMAGES LLC	8250 DAY CREEK BLVD	RCRA-SQG, CA AST, CA HAZNET, CA HWTS	214	0.041	NW
P77 / 30	SEARS #1818/2768	8250 DAY CREEK BLVD	CA CERS HAZ WASTE, CA CERS TANKS, CA HAZ	214	0.041	NW
Q78 / 30	VIANA TOOL & MACHINE	8909 ROCHESTER AVE	CA San Bern. Co. Permit	222	0.042	SSE
Q79 / 30	VIANA TOOL & MACHINE	8909 ROCHESTER AVE	RCRA-SQG, CA SWEEPS UST, CA HIST UST, CA...	222	0.042	SSE
Q80 / 30	SONORA INDUSTRIES	8909 ROCHESTER AVE	RCRA NonGen / NLR	222	0.042	SSE
T94 / 30	J & E MACHINE TECH I	8885 WHITE OAK AVE S	RCRA NonGen / NLR	237	0.045	North
T95 / 30	KARUBIAN WHITE OAK	8885 WHITE OAK AVE	CA CERS HAZ WASTE, CA NPDES, CA San Bern...	237	0.045	North
97 / 30	HARRY BOON RESIDENCE	12025 JERSEY CT	RCRA NonGen / NLR	243	0.046	WNW
AA119 / 30	DSW DISTRIBUTION CEN	8858 ROCHESTER AVE	RCRA NonGen / NLR	290	0.055	North
AA120 / 30	GIORGIO PERFUME	8858 ROCHESTER AVE	RCRA-SQG, FINDS, ECHO	290	0.055	North
AA121 / 30	DSW DISTRIBUTION	8858 ROCHESTER AVENU	RCRA NonGen / NLR	290	0.055	North
AA122 / 30	DSW DISTRIBUTION CEN	8858 ROCHESTER AVE.	RCRA NonGen / NLR	290	0.055	North
AA123 / 30	PRO-MART INDUSTRIES	8858 ROCHESTER AVE	CA San Bern. Co. Permit	290	0.055	North
AA124 / 30	DSW DISTRIBUTION CEN	8858 ROCHESTER AVE.	RCRA NonGen / NLR	290	0.055	North
T125 / 30	LITHONIA HI-TEK POLE	8886 VINCENT AVE	RCRA-SQG, FINDS, ECHO	297	0.056	North
T126 / 30	B & P WOODGRAIN PANE	8886 VINCENT AVE	CA CPS-SLIC, CA EMI, CA CERS	297	0.056	North
T127 / 30	LITHONIA HI TEK POLE	8886 VINCENT AVE	RCRA NonGen / NLR	297	0.056	North
AC135 / 30	JARED THE GALLERIA O	12430 FOOTHILL BLVD	CA CERS HAZ WASTE, CA HAZNET, CA San Bern...	305	0.058	NW
AC136 / 30	JARED THE GALLERIA O	12430 FOOTHILL BLVD	RCRA NonGen / NLR	305	0.058	NW
150 / 30	HUGHES MISSILE SYSTE	8924 MILLIKEN AVE	RCRA NonGen / NLR, FINDS, ECHO	319	0.060	South
151 / 30	CALIFORNIA BOX CO 2	8949 TORONTO AVE	RCRA NonGen / NLR	321	0.061	South
AR207 / 30	EVERIDGE INC	8886 WHITE OAK AVE	RCRA NonGen / NLR	406	0.077	North
AR208 / 30	EVERIDGE, INC.	8886 WHITE OAK	CA San Bern. Co. Permit	406	0.077	North
AU221 / 30	RC FIRE PROTN DIST #	11297 JERSEY AVE	CA CERS TANKS, CA San Bern. Co. Permit, ...	447	0.085	North
AU222 / 30	RANCHO CUCAMONGA FIR	11297 JERSEY BLVD	RCRA NonGen / NLR	447	0.085	North
AW225 / 30	MTNA INC	8950 ROCHESTER AVE S	CA HAZNET, CA San Bern. Co. Permit, CA H...	452	0.086	South
AW226 / 30	MTNA INC	8950 ROCHESTER AVE S	RCRA NonGen / NLR	452	0.086	South
AW227 / 30	IFCO SYSTEMS, INC.	8950 ROCHESTER AVE S	CA CERS HAZ WASTE, CA San Bern. Co. Perm...	452	0.086	South



MAPPED SITES SUMMARY - FOCUS MAP 30

Target Property:  
 RANCHO CUCAMONGA TO VICTORVILLE  
 PHELAN, CA 92371

MAP ID / FOCUS MAP	SITE NAME	ADDRESS	DATABASE ACRONYMS	DIST (ft. & mi.) DIRECTION
AR228 / 30	MANFREDI MOTOR TRANS	8865 WHITE OAK AVE	RCRA NonGen / NLR	452 0.086 North
AR229 / 30	KAG SPECIALTY PRODUC	8865 WHITE OAK AVE	RCRA NonGen / NLR	452 0.086 North
AR230 / 30	MONSANTO COMPANY	8865 WHITE OAK AVE	CA CERS HAZ WASTE, CA HAZNET, CA San Bern...	452 0.086 North
AR233 / 30	NATHAN S COLEN AND S	8866 VINCENT	CA ENVIROSTOR, CA HIST CORTESE	465 0.088 North
AR234 / 30	COLEN NATHAN S & SON	8866 VINCENT	SEMS-ARCHIVE	465 0.088 North
242 / 30	SUNNY DESIGNS	8949 BUFFALO AVE	CA HAZNET, CA San Bern. Co. Permit, CA H...	482 0.091 South
BH268 / 30	PACER TECHNOLOGY	11201 JERSEY BLVD	RCRA NonGen / NLR	530 0.100 North
BH269 / 30	PACER TECHNOLOGY	11201 JERSEY BLVD	CA HAZNET, CA San Bern. Co. Permit, CA C...	530 0.100 North
270 / 30	INVACARE SUPPLY GROU	11231 JERSEY BLVD ST	CA San Bern. Co. Permit	533 0.101 North
BI272 / 30	PLASTIC EXPRESS	11400-A NEWPORT DR	CA San Bern. Co. Permit, CA CERS	537 0.102 South
AR287 / 30	BASF @ CROWN TONKA	8876 WHITE OAK AVE	RCRA NonGen / NLR	561 0.106 North
AR288 / 30	ADVANCED WIRE TECHNO	8876 WHITE OAK AVE	CA EMI, CA HAZNET, CA San Bern. Co. Perm...	561 0.106 North
AR289 / 30	ADVANCED WIRE TECHNO	8876 VINCENT AVE	RCRA-SQG, FINDS, ECHO, CA WDS	561 0.106 North
BP301 / 30	FLEET REFINISHING	11155 JERSEY BLVD #E	CA San Bern. Co. Permit	572 0.108 North
BP302 / 30	PAUL FRIEDMAN	11155 JERSEY BLVD	CA SWEEPS UST, CA HIST UST, CA CHMIRS, C...	572 0.108 North
BP303 / 30	GENERAL ENVIRONMENTA	11155 JERSEY BLVD UN	CA San Bern. Co. Permit	572 0.108 North
BP304 / 30	PRECISION AEROSPACE	11155 JERSEY BLVD ST	CA CERS HAZ WASTE, CA NPDES, CA CERS	572 0.108 North
BP305 / 30	PRECISION AEROSPACE	11155 JERSEY BLVD	RCRA-LQG, CA EMI, CA HAZNET, CA San Bern...	572 0.108 North
BP306 / 30	FLEET REFINISHING	11155 JERSEY BLVD ST	RCRA-SQG, FINDS, ECHO, CA EMI, CA HAZNET...	572 0.108 North
310 / 30	CLAIM JUMPER RESTAUR	12499 FOOTHILL BLVD	CA San Bern. Co. Permit	585 0.111 SE
BT321 / 30	MISSION FOODS-RANCHO	11559 JERSEY BLVD	CA AST, CA CERS HAZ WASTE, CA CERS TANKS.	603 0.114 North
BT322 / 30	MISSION FOODS RANCHO	11559 JERSEY BLVD	RCRA NonGen / NLR	603 0.114 North
BV325 / 30	CHEVRON 301784	8075 MONET AVE	RCRA-LQG, CA CERS HAZ WASTE, CA CERS TAN	613 0.116 NW
BV326 / 30	CHEVRON STATION# 301	8075 MONET AVE	CA UST	613 0.116 NW
BV327 / 30	CHEVRON CORPORATION	8075 MONET AVE	EDR Hist Auto	613 0.116 NW
BY332 / 30	BIONEWE WEST COAST CO	8866 WHITE OAK AVE	RCRA NonGen / NLR	618 0.117 North
BY333 / 30	K-VAC ENVIRONMENTAL	8866 1/2 WHITE OAK	CA San Bern. Co. Permit	618 0.117 North
BZ334 / 30	MCCOY RECYCLING INC	8975 ROCHESTER AVE	CA SWRCY	618 0.117 South
BV335 / 30	DEL TACO #776	8055 MONET AVE	CA San Bern. Co. Permit	624 0.118 NW
336 / 30	RICHIES REAL AMERICA	8039 MONET AVE	CA San Bern. Co. Permit	626 0.119 NW
CB347 / 30	AMERICAN BUILDING SU	12200 ARROW RTE	CA San Bern. Co. Permit	645 0.122 SE
CB348 / 30	CUSTOM GOODS, LLC RA	12200 ARROW RTE	CA San Bern. Co. Permit, CA CERS	645 0.122 SE
349 / 30	LEE'S WAY TRUCKING	9000 PITTSBURGH	CA SWEEPS UST, CA FID UST	654 0.124 South
CE368 / 30	H & A TRANSMISSIONS	8727 ROCHESTER AVE	RCRA NonGen / NLR	662 0.125 WNW
BI370 / 30	RAFCO PRODUCTS	11383 NEWPORT DR	CA San Bern. Co. Permit	668 0.127 South
CF371 / 30	SYGMA NETWORK, THE	8784 ROCHESTER AVE	CA San Bern. Co. Permit	674 0.128 North
CF372 / 30	THH CONSTRUCTION	8784 ROCHESTER AVE	RCRA NonGen / NLR	674 0.128 North
CI385 / 30	VANGUARD PLASTICS	8950 TORONTO AVE	RCRA-LQG, FINDS, ECHO	690 0.131 WSW
CI386 / 30	HILEX	8950 TORONTO AVE	CA San Bern. Co. Permit	690 0.131 WSW



MAPPED SITES SUMMARY - FOCUS MAP 30

Target Property:  
 RANCHO CUCAMONGA TO VICTORVILLE  
 PHELAN, CA 92371

MAP ID / FOCUS MAP	SITE NAME	ADDRESS	DATABASE ACRONYMS	DIST (ft. & mi.) DIRECTION		
CP415 / 30	HONEYVILLE INC	11600 DAYTON DR	RCRA NonGen / NLR	712	0.135	South
CP416 / 30	HONEYVILLE	11600 DAYTON DR	CA CERS HAZ WASTE, CA NPDES, CA San Bern...	712	0.135	South
417 / 30	OKAWA	8158 DAYCREEK BLVD	CA San Bern. Co. Permit	720	0.136	NW
CP419 / 30	WINSTON TIRE COMPANY	11680 DAYTON DRIVE #	CA HAZNET, CA San Bern. Co. Permit, CA C...	726	0.138	South
BZ421 / 30	LITNONIA HI TEK FIXT	9000 ROCHESTER AVE	RCRA-SQG, FINDS, ECHO	728	0.138	South
443 / 30	CALIFORNIA BOX II	8949 TORONTO ST	CA CERS HAZ WASTE, CA San Bern. Co. Perm...	755	0.143	SSW
446 / 30	BRICKFORM - SOLOMON	11061 JERSEY BLVD	CA San Bern. Co. Permit	760	0.144	North
CX450 / 30	DART INTERNATIONAL I	10807 JERSEY BLVD	CA HAZNET, CA San Bern. Co. Permit, CA H...	762	0.144	NW
CX451 / 30	COMMERCIAL CARRIERS	10807 JERSEY BLVD	RCRA-SQG, CA HIST UST, FINDS, ECHO, CA W...	762	0.144	NW
CX452 / 30	DART INTERNATIONAL	10807 JERSEY BLVD	CA UST	762	0.144	NW
CX453 / 30	DP JERSEY, LLC	10807 JERSEY BLVD	RCRA NonGen / NLR	762	0.144	NW
458 / 30	INNOVATIVE DISPLAY W	8825 BOSTON PL	RCRA NonGen / NLR	776	0.147	North
470 / 30	FABRICO	8675 ROCHESTER AVE A	CA San Bern. Co. Permit	797	0.151	WNW
CE479 / 30	NICHIRIN-FLEX USA, I	8720 ROCHESTER AVE	CA San Bern. Co. Permit	820	0.155	WNW
DD485 / 30	TRACKER MARINE BOAT	8998 HYSSOP DR	CA HAZNET, CA San Bern. Co. Permit, CA H...	830	0.157	SE
DD486 / 30	TRACKER MARINE BOAT	8998 HYSSOP DR	RCRA NonGen / NLR	830	0.157	SE
CP497 / 30	MISSION FOODS WAREHO	11601 DAYTON DR	CA San Bern. Co. Permit, CA CERS	842	0.159	South
DU555 / 30	GRAHAM PACKAGING CO	9041 PITTSBURG AVE	CA San Bern. Co. Permit	913	0.173	South
560 / 30	LITHONIA/HI-TEK WEST	9000 ROCHESTER AVE	FINDS, CA EMI, CA San Bern. Co. Permit	927	0.176	South
DY573 / 30	SOCCO PLASTIC COATIN	11251 JERSEY BLVD	CA HIST UST, CA San Bern. Co. Permit	939	0.178	North
DY574 / 30	SOC-CO PLASTIC COATI	11251 JERSEY BLVD	RCRA-LQG, CA CERS HAZ WASTE, CA SWEEPS U	939	0.178	North
DZ575 / 30	VICTORY CUSTOM PAINT	9029 ROCHESTER AVE	RCRA NonGen / NLR	940	0.178	South
DZ576 / 30	ASAP POWERSPORTS	9029 ROCHESTER AVE	CA San Bern. Co. Permit, CA HWTS	940	0.178	South
DZ577 / 30	VICTORY CUSTOM PAINT	9029 ROCHESTER AVE	CA CERS HAZ WASTE, CA HAZNET, CA San Ber...	940	0.178	South
EA580 / 30	PARALLEL PRODUCTS	12281 ARROW RR	CA SWEEPS UST, CA FID UST	943	0.179	SE
EA581 / 30	DBA BROOKSIDE VINEYA	12281 ARROW RTE	CA HIST UST	943	0.179	SE
EA582 / 30	PARALLEL PRODUCTS OF	12281 ARROW RTE	CA AST	943	0.179	SE
EA583 / 30	PARALLEL PRODUCTS	12281 ARROW RTE	CA CERS HAZ WASTE, CA ENF, CA NPDES, CA ...	943	0.179	SE
EA584 / 30	PARALLEL PRODUCTS	12281 ARROW ROUTE	RCRA-LQG	943	0.179	SE
EA585 / 30	PARALLEL PRODUCTS	12281 ARROW ROUTE	CA CPS-SLIC, CA HIST UST, ICIS, US AIRS,...	943	0.179	SE
EA586 / 30	USL PARALLEL PRODUCT	12281 ARROW ROUTE	FUELS PROGRAM	943	0.179	SE
DY592 / 30	RC FIRE PROTN DIST T	11285 JERSEY BLVD	CA CERS TANKS, CA San Bern. Co. Permit, ...	953	0.180	North
DY593 / 30	RC FIRE PROTN DIST V	11271 JERSEY AVE	CA CERS HAZ WASTE, CA CERS TANKS, CA San...	954	0.181	North
597 / 30	MISSION RANCH MASTER	9130 ANAHEIM PLACE S	RCRA NonGen / NLR	963	0.182	South
EC602 / 30	METRO EXPRESS INC	11241 JERSEY BLVD ST	RCRA NonGen / NLR	965	0.183	North
EC603 / 30	RANCHO CUCAMONGA FIR	11239 JERSEY BOULEVA	CA LUST, CA Cortese, CA CERS	967	0.183	North
EC604 / 30	CI-RC FIRE PROTN DIS	11239 JERSEY BLVD	CA UST	967	0.183	North
605 / 30	LEGRAND, PASS & SEYM	8599 ROCHESTER AVE S	CA San Bern. Co. Permit	967	0.183	WNW
EE610 / 30	SANRIO INC.	10865 JERSEY BLVD	RCRA NonGen / NLR	997	0.189	North

MAPPED SITES SUMMARY - FOCUS MAP 30

Target Property:

RANCHO CUCAMONGA TO VICTORVILLE  
 PHELAN, CA 92371

MAP ID / FOCUS MAP	SITE NAME	ADDRESS	DATABASE ACRONYMS	DIST (ft. & mi.) DIRECTION		
611 / 30	STANLEY STEEMER INTE	9051 ROCHESTER AVE	CA San Bern. Co. Permit, CA CERS	1003	0.190	South
613 / 30	MASTER BRAND CABINET	11211 JERSEY BLVD 'A	CA NPDES, CA San Bern. Co. Permit	1008	0.191	North
EF615 / 30	OFFICE DEPOT 2399	8160 DAY CREEK BLVD	CA CERS HAZ WASTE, CA HAZNET, CA San Ber...	1015	0.192	NW
EF616 / 30	OFFICE DEPOT 2399	8160 DAY CREEK BLVD	RCRA NonGen / NLR	1015	0.192	NW
EI622 / 30	OMNI SEALS	11031 JERSEY BLVD ST	CA AST	1026	0.194	North
EI623 / 30	SMITH INTERNATIONAL	11031 JERSEY BLVD	RCRA NonGen / NLR	1026	0.194	North
EI624 / 30	SMITH INTERNATIONAL	11031 JERSEY BLVD	CA CERS HAZ WASTE, CA CERS TANKS, CA NPD.	1026	0.194	North
EI625 / 30	PRATT RETAIL SPECIAL	10981 JERSEY BLVD	CA San Bern. Co. Permit, CA CERS	1026	0.194	North
626 / 30	DOUGHBOY RECREATIONA	10959 JERSEY BLVD	RCRA-SQG, FINDS, ECHO, CA EMI, CA HAZNET...	1026	0.194	North
EC628 / 30	USF REDDAWAY	11240 JERSEY BLVD	RCRA NonGen / NLR	1038	0.197	North
EK633 / 30	OTIS ELEVATOR COMPAN	11996 JACK BENNY DR	RCRA NonGen / NLR	1050	0.199	NW
EK634 / 30	PEARCE SERVICES LLC	11996 JACK BENNY DR	RCRA NonGen / NLR	1050	0.199	NW
DU635 / 30	SOUTHERN CALIF EDISO	9041 PITTSBURGH AVE	CA HAZNET, CA San Bern. Co. Permit, CA C...	1054	0.200	South
DY647 / 30	GENERAL LATEX & CHEM	11266 JERSEY BLVD.	RCRA-SQG, CA CERS HAZ WASTE, CA HIST UST.	1071	0.203	North
EQ661 / 30	KLONDIKE PACIFIC COR	10888 7TH STREET	CA HIST UST	1082	0.205	South
EQ662 / 30	KLONDIKE CORPORATION	10888 7TH ST	CA SWEEPS UST	1082	0.205	South
EQ663 / 30	AQUAMAR INC	10888 7TH ST	RCRA NonGen / NLR	1082	0.205	South
EQ664 / 30	AQUAMAR, INC	10888 7TH ST	CA CERS HAZ WASTE, CA San Bern. Co. Perm...	1082	0.205	South
ES666 / 30	PRO WELD CORP	10801 JERSEY BLVD	CA HAZNET, CA San Bern. Co. Permit, CA H...	1086	0.206	NNW
ES667 / 30	PRO WELD CORP	10801 JERSEY BLVD	RCRA NonGen / NLR	1086	0.206	NNW
ES668 / 30	DART EQUIPMENT CORP	10801 JERSEY RD	CA San Bern. Co. Permit	1086	0.206	NNW
EE681 / 30	PACIFIC WESTERN DOOR	10912 JERSEY BLVD	CA SWEEPS UST, CA FID UST	1112	0.211	North
EE682 / 30	TAMO INC	10912 JERSEY BLVD	CA San Bern. Co. Permit	1112	0.211	North
EZ697 / 30	TRAC DIV TANNER CO	12167 ARROW HWY	CA CERS HAZ WASTE, CA SWEEPS UST, CA HIS.	1155	0.219	ESE
EZ698 / 30	COPART (97)	12167 ARROW RTE	RCRA NonGen / NLR	1155	0.219	ESE
EZ699 / 30	SOIL TREATMENT, RANC	12167 ARROW ROUTE	CA WMUDS/SWAT	1155	0.219	ESE
FE724 / 30	GIORGIO BEVERLY HILL	11655 JERSEY BL.	RCRA-SQG	1169	0.221	North
FE725 / 30	EVOLUTION FRESH, INC	11655 JERSEY BLVD	CA CERS HAZ WASTE, CA NPDES, CA San Bern...	1169	0.221	North
FE726 / 30	EVOLUTION FRESH	11655 JERSEY BLVD	RCRA NonGen / NLR	1169	0.221	North
731 / 30	EMPIRE LAKES HOLDING	9097 CLEVELAND AVE	CA San Bern. Co. Permit	1187	0.225	South
FH734 / 30	KLONDIKE CORPORATION	10888 007TH ST	CA FID UST	1192	0.226	SSW
ES737 / 30	COLLISION CENTER OF	8689 RED OAK ST	RCRA NonGen / NLR	1197	0.227	NNW
ES738 / 30	COLLISION CENTER OF	8689 RED OAK ST	CA CERS HAZ WASTE, CA HAZNET, CA San Ber...	1197	0.227	NNW
EK739 / 30	CN AUTOMOTIVE LLC DB	11966 JACK BENNY DR	RCRA NonGen / NLR	1199	0.227	NW
FI741 / 30	C&D ZODIAC	11340 JERSEY BLVD	CA NPDES, CA San Bern. Co. Permit, CA CI...	1209	0.229	North
FI742 / 30	ZODIAC SEATS CALIFOR	11340 JERSEY BLVD	RCRA-LQG	1209	0.229	North
FI743 / 30	ZODIAC SEATS CALIFOR	11340 JERSEY BLVD	RCRA-LQG	1209	0.229	North
EQ745 / 30	FLEXAUST CO	10825 7TH ST E	CA San Bern. Co. Permit	1220	0.231	South
EQ746 / 30	CAPITOL HYDAULICS	10825 7TH #C	RCRA NonGen / NLR, FINDS, ECHO	1220	0.231	South

MAPPED SITES SUMMARY - FOCUS MAP 30

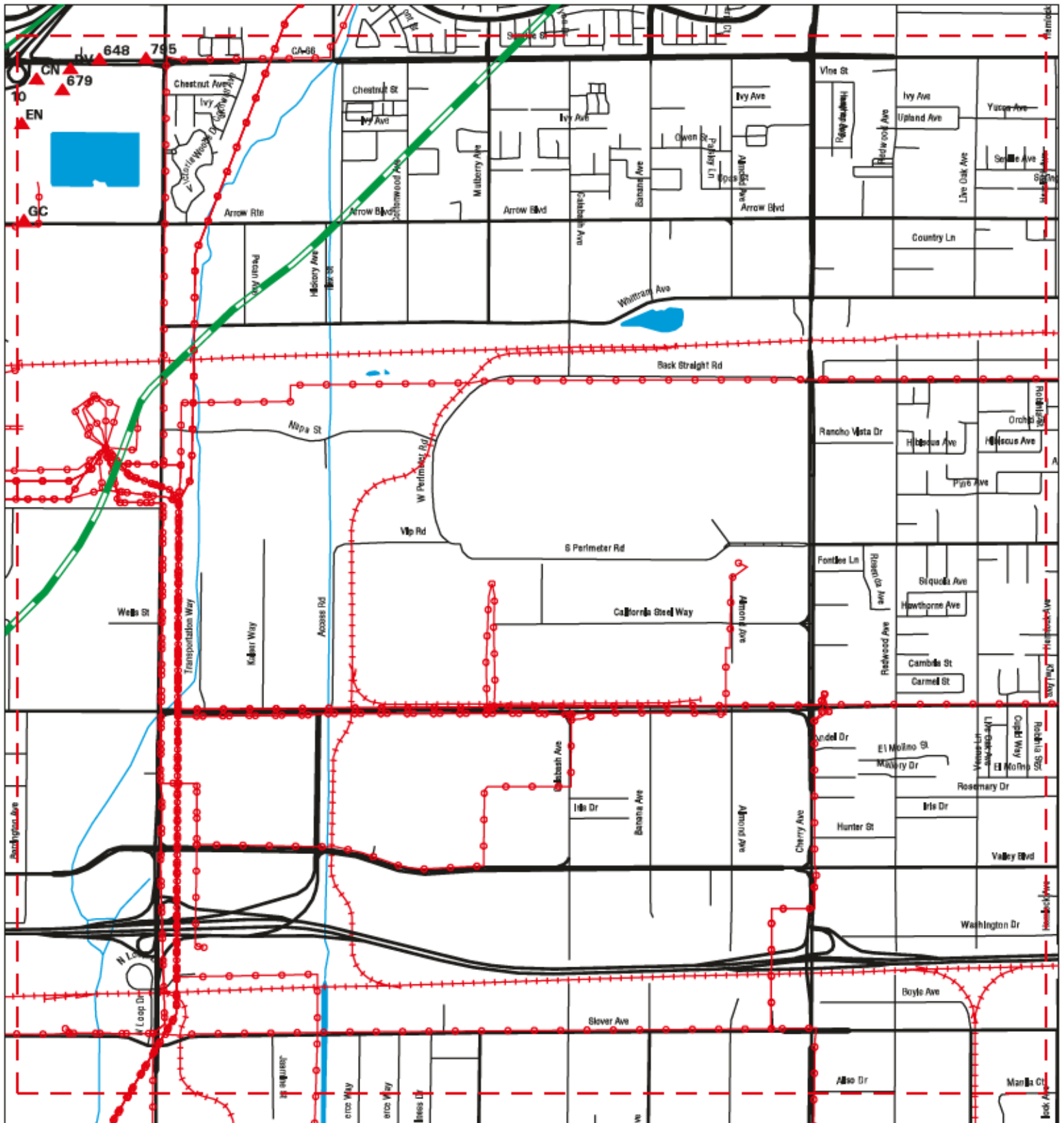
Target Property:

RANCHO CUCAMONGA TO VICTORVILLE  
 PHELAN, CA 92371

MAP ID / FOCUS MAP	SITE NAME	ADDRESS	DATABASE ACRONYMS	DIST (ft. & mi.) DIRECTION		
EQ747 / 30	MASTER PARTS	10825 7TH ST F	CA San Bern. Co. Permit	1220	0.231	South
ES750 / 30	FIBRWRAP CONSTRUCTIO	8690 RED OAK ST	CA San Bern. Co. Permit, CA CERS	1232	0.233	NNW
FK751 / 30	EVANS ADHESIVE CORPO	8760 WHITE OAK AVE	CA CERS HAZ WASTE, CA NPDES, CA San Bern...	1232	0.233	North
FK752 / 30	EVANS ADHESIVE CORP	8760 WHITE OAK AVE	RCRA NonGen / NLR	1232	0.233	North
754 / 30	ECO INTERNATIONAL	11380 7TH ST	CA NPDES, CA San Bern. Co. Permit	1241	0.235	South
FL755 / 30	REI, GENERAL ACCOUNT	12218 FOOTHILL BLVD	CA CERS HAZ WASTE, CA HAZNET, CA San Bern...	1252	0.237	NW
FL756 / 30	REI, GENERAL ACCOUNT	12218 FOOTHILL BLVD	RCRA NonGen / NLR	1252	0.237	NW
783 / 30	CARDINAL HEALTH	10750 7TH ST	CA San Bern. Co. Permit	1316	0.249	SSW
FH784 / 30	GREEN BAY PACKAGING	10767 7TH ST	RCRA NonGen / NLR	1319	0.250	SSW
FS787 / 30	M K WATANABE WHOLESA	9210 ROCHESTER AVE	CA San Bern. Co. Permit	1320	0.250	South
FS788 / 30	VISHAY TRANSDUCERS L	9210 ROCHESTER AVE	CA HAZNET, CA NPDES, CA San Bern. Co. Pe...	1320	0.250	South
794 / 30	ALPHEUS	9119 MILLIKEN AVENUE	OH SWRCY	1460	0.277	South
FT797 / 30	ROBERT MANUFACTURING	10667 JERSEY BLVD	SEMS-ARCHIVE, CORRACTS, RCRA-SQG, CA ENV622	1622	0.307	NW
FT798 / 30	ROBERT MFG CO	10667 JERSEY BLVD	CA ENVIROSTOR, CA EMI, CA CERS	1622	0.307	NW
FV801 / 30	AMERON STEEL AND WIR	12459 ETIWANDA	CA HIST CORTESE	1692	0.320	SE
FV806 / 30	CMC REBAR ETIWANDA	12451 ARROW RTE	CA ENVIROSTOR, CA VCP, CA CERS HAZ WASTE.1728	1728	0.327	SE
FY807 / 30	PIER 1 IMPORTS	9160 BUFFALO AVE	CA Cortese, CA HAZNET, CA CERS, CA HWTS	1737	0.329	South
FY808 / 30	RYDER INTEGRATED LOG	9160 BUFFALO AVE	CA LUST, CA CERS HAZ WASTE, CA SWEEPS US.1737	1737	0.329	South
FV810 / 30	AMERON STEEL AND WIR	12459 ARROW HWY	CA LUST, CA Cortese	1741	0.330	SE
FV811 / 30	TAMCO	12459 B ARROW ROUTE	SEMS-ARCHIVE, RCRA-LQG, CA ENVIROSTOR, C.1750	1750	0.331	SE
FV812 / 30	TI WIRE	12459 ARROW ROUTE	CA LUST, CA AST, CA CERS HAZ WASTE, CA C...	1750	0.331	SE
815 / 30	MATHESON TRIGAS	8800 UTICA AVE & JER	RCRA-TSDF, RCRA-LQG, FINDS, CA HWP, NY M...	1786	0.338	WNW
818 / 30	FOSECO INC	7TH ST OFF ROCHESTER	SEMS-ARCHIVE, RCRA-SQG, CA ENVIROSTOR, C.1827	1827	0.346	SE
GC830 / 30	TAMCO	12549 ARROW HIGHWAY	CA ENVIROSTOR	2190	0.415	SE
840 / 30	STEELSCAPE LLC	11200 ARROW RT	RCRA-LQG, CA ENVIROSTOR, CA AST, CA HIST...	2979	0.564	North
851 / 30	METAL COATERS	9133 CENTER AVE	RCRA-LQG, CA ENVIROSTOR, CA AST, CA CERS...	3965	0.751	WSW



# Focus Map - 31 - 6155994.3s



- |                      |                              |                         |
|----------------------|------------------------------|-------------------------|
| Sites                | Focus Map - Sites            | Areas of Concern        |
| Target Property      | Power Line                   | Dept. Defense Sites     |
| Search Buffer        | Pipe Line                    | Indian Reservations BIA |
| Focus Map - No Sites | National Priority List Sites |                         |



**SITE NAME:** XpressWest Phase 2  
**ADDRESS:** Rancho Cucamonga to Victorville  
**CITY/STATE:** Phelan CA  
**ZIP:** 92371

**CLIENT:** HNTB CORPORATION  
**CONTACT:** Staci Hill  
**INQUIRY #:** 6155994.3s  
**DATE:** 08/14/20



MAPPED SITES SUMMARY - FOCUS MAP 31
-------------------------------------

Target Property:

RANCHO CUCAMONGA TO VICTORVILLE  
 PHELAN, CA 92371

MAP ID / FOCUS MAP	SITE NAME	ADDRESS	DATABASE ACRONYMS	DIST (ft. & mi.) DIRECTION		
CN406 / 31	TEAM CAR CARE WEST L	12589 FOOTHILL BLVD	RCRA NonGen / NLR	711	0.135	SE
CN407 / 31	JIFFY LUBE #3090	12589 FOOTHILL BLVD	CA AST, CA CERS HAZ WASTE, CA CERS TANKS..	711	0.135	SE
CN408 / 31	JIFFY LUBE #3090	12589 FOOTHILL BLVD	RCRA NonGen / NLR	711	0.135	SE
CN409 / 31	JIFFY LUBE #3090	12589 FOOTHILL BLVD	CA AST, FINDS, ECHO	711	0.135	SE
CN410 / 31	JIFFY LUBE #3090	12589 FOOTHILL BLVD	CA HAZNET, CA San Bern. Co. Permit, CA H...	711	0.135	SE
DV556 / 31	CHEVRON SVC STN #20-	12659 FOOTHILL BLVD	CA UST	913	0.173	SE
DV557 / 31	CHEVRON STATION NO 2	12659 FOOTHILL BLVD	RCRA-SQG, CA CERS HAZ WASTE, CA CERS TAN	913	0.173	SE
648 / 31	J. D. YANCEY TRUCKIN	12752 FOOTHILL BLVD	CA San Bern. Co. Permit	1072	0.203	SE
EN651 / 31	WAL-MART #1922	12549 FOOTHILL BOULE	RCRA-LQG	1074	0.203	SE
EN652 / 31	WALMART #1922	12549 FOOTHILL BLVD	RCRA-SQG, CA AST, CA CERS HAZ WASTE, CA ...	1074	0.203	SE
EN653 / 31	WAL-MART ONE-HOUR PH	12549 FOOTHILL BLVD.	RCRA-SQG	1074	0.203	SE
EN654 / 31	WALMART #1922	12549 FOOTHILL BLVD	CA AST, CA San Bern. Co. Permit	1074	0.203	SE
EN655 / 31	A AND I FLOOR COVERI	12549 FOOTHILL BLVD	RCRA NonGen / NLR	1074	0.203	SE
679 / 31	COSTCO WHOLESALE NO	12649 FOOTHILL BLVD	RCRA NonGen / NLR, FINDS, ECHO	1108	0.210	SE
795 / 31	CIRCLE K #0989	12852 FOOTHILL BLVD	CA LUST, CA Cortese, CA HIST CORTESE, CA...	1550	0.294	SE
GC831 / 31	AIR LIQUIDE	12550 ARROW RTE	CA LUST, CA Cortese	2238	0.424	SE
GC832 / 31	AIR LIQUIDE	12550 ARROW RT	CA HIST CORTESE	2238	0.424	SE
GC833 / 31	AIR LIQUIDE	12550 ARROW RTE	CA LUST, CA AST, CA NPDES, CA San Bern. ...	2238	0.424	SE