

Explanation of Features

- AAF Railway Line
- 1000' Buffer
- County Boundary
- Census Tract
- Census Tract, Minority > 37.38%
- Census Tract, Minority > 50%
- Orlando International Airport

Data Sources: ESRI 2012
US Census 2010

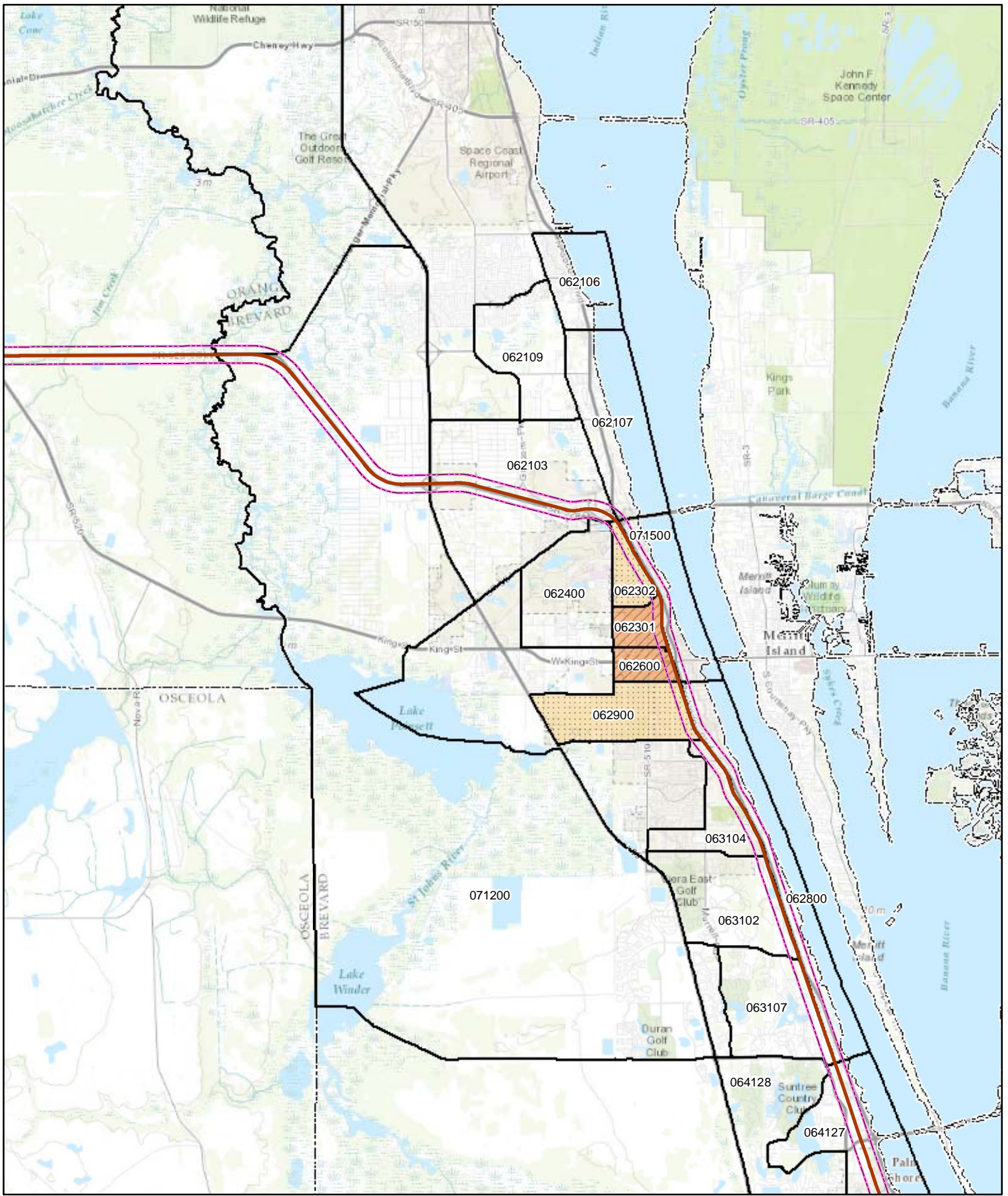
Orange County Minority Population Concentrations

AAF - Passenger Rail Corridor Evaluation



U.S. Department of Transportation
Federal Railroad Administration

Figure 5-1a



Explanation of Features

- AAF Railway Line
- 1000' Buffer
- County Boundary
- Census Tract
- Census Tract, Minority > 37.38%
- Census Tract, Minority > 50%

Data Sources: ESRI 2012
US Census 2010

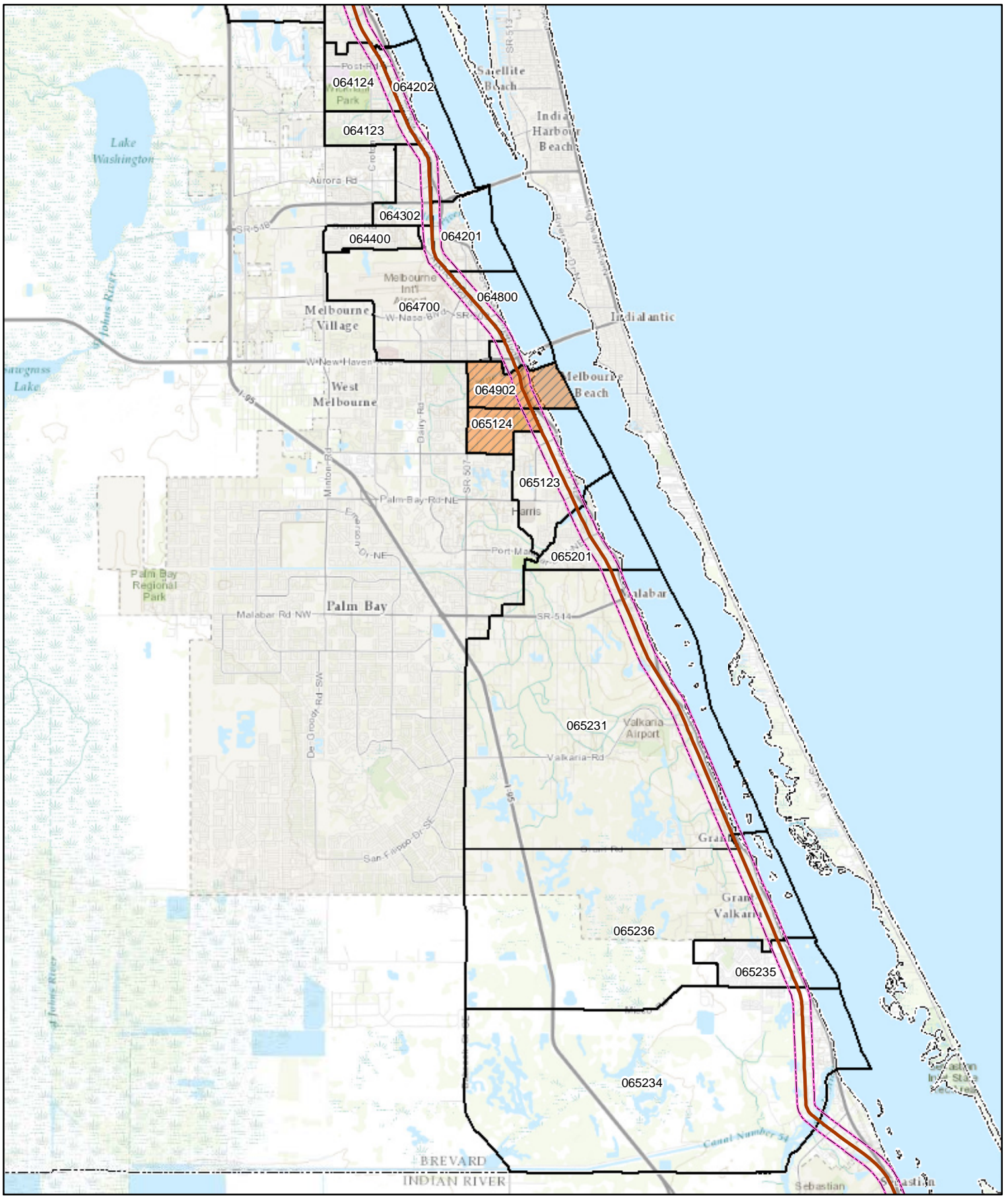
Brevard County Minority Population Concentrations

AAF - Passenger Rail Corridor Evaluation



U.S. Department of Transportation
Federal Railroad Administration

Figure 5-1b



Explanation of Features

- AAF Railway Line
- 1000' Buffer
- County Boundary
- Census Tract
- Census Tract, Minority > 37.38%
- Census Tract, Minority > 50%

Data Sources: ESRI 2012
US Census 2010

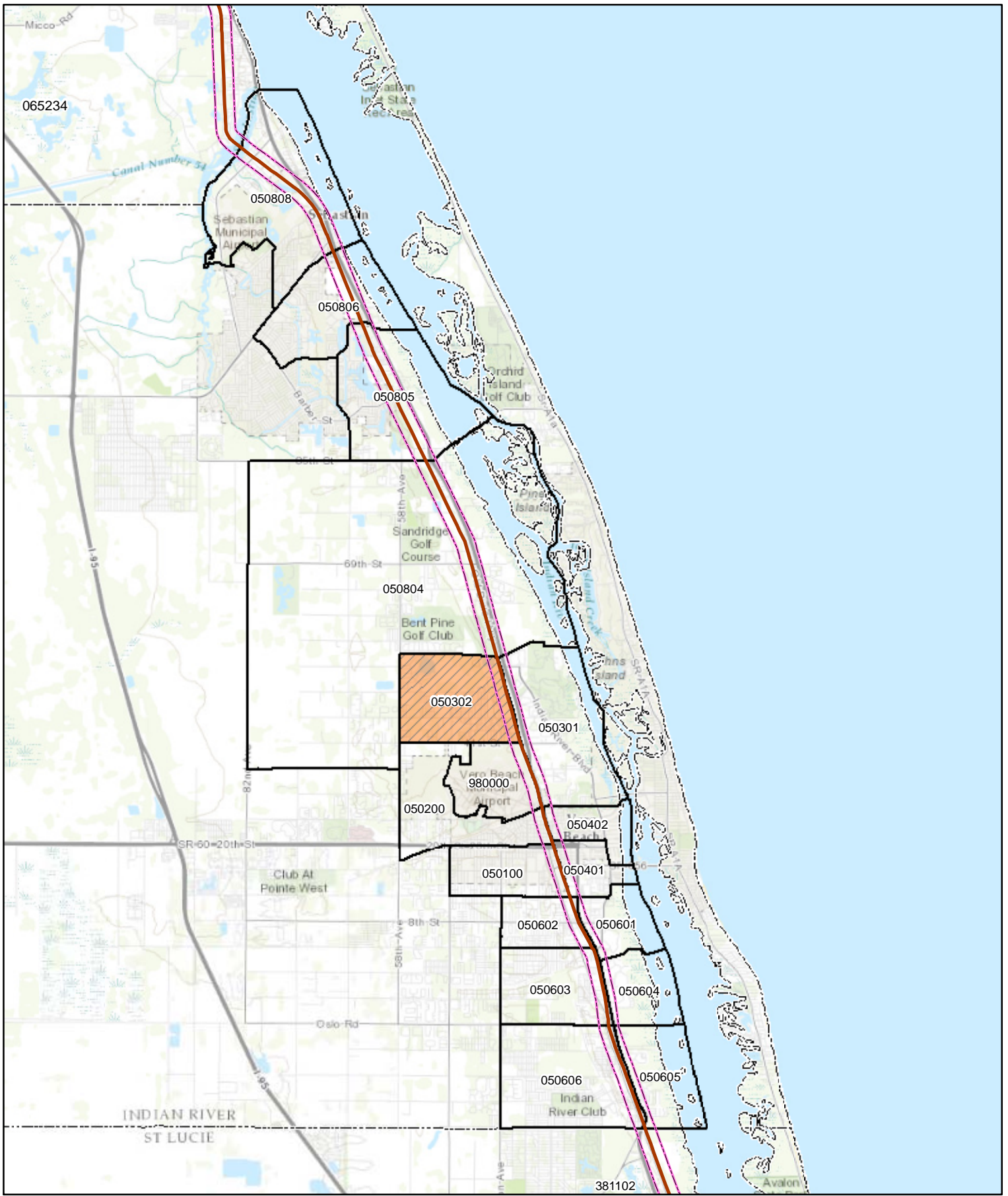
Brevard County Minority Population Concentrations

AAF - Passenger Rail Corridor Evaluation



U.S. Department of Transportation
Federal Railroad Administration

Figure
5-1c



Explanation of Features

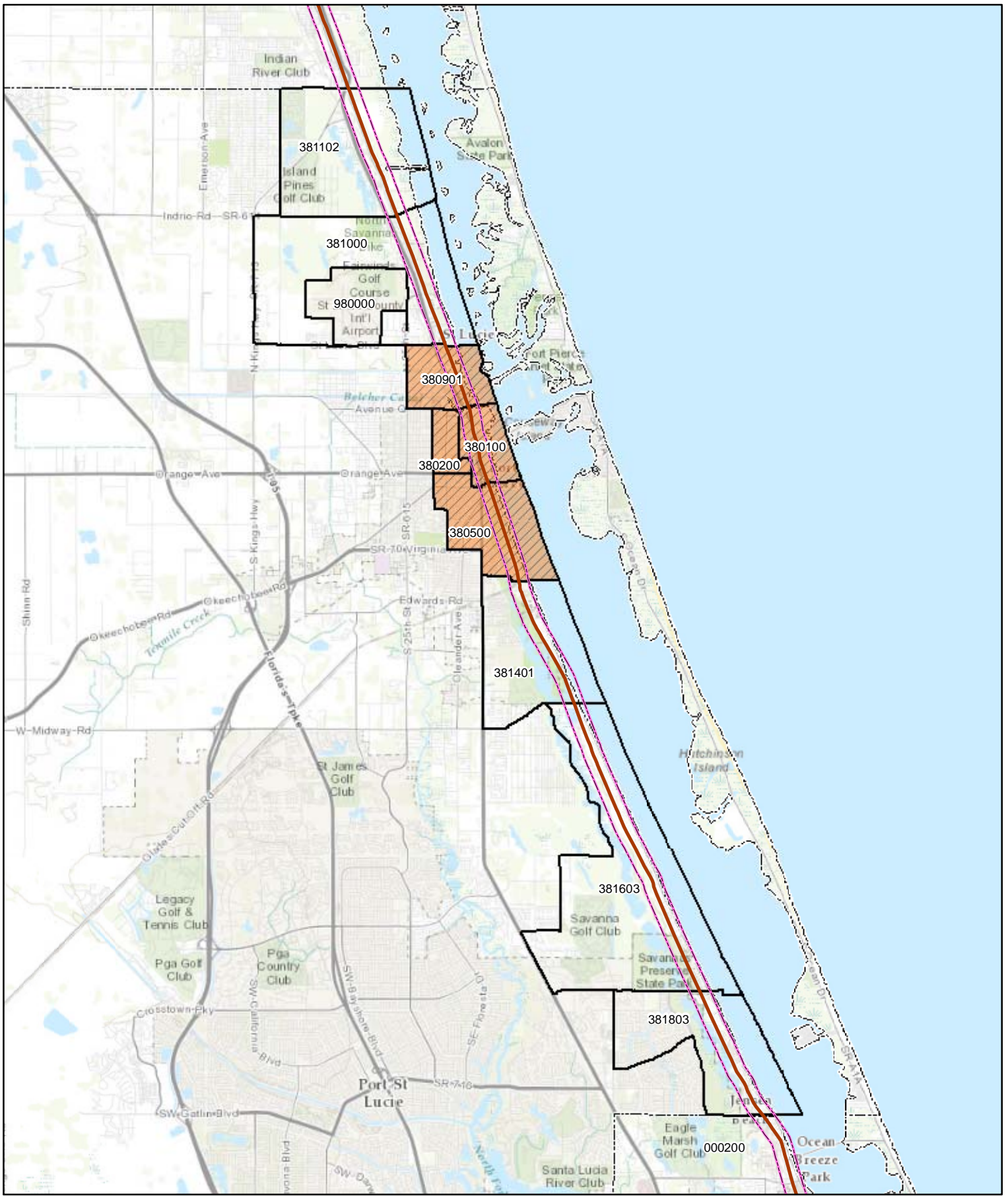
- AAF Railway Line
- 1000' Buffer
- County Boundary
- Census Tract
- Census Tract, Minority > 37.38%
- Census Tract, Minority > 50%

Data Sources: ESRI 2012
US Census 2010

Indian River County Minority Population Concentrations	
AAF - Passenger Rail Corridor Evaluation	
Figure 5-1d	

Path: X:\Projects\2013 Projects\6063120212 AAFMXD\census_Brevard.mxd

Project # 6063-12-0212



Explanation of Features

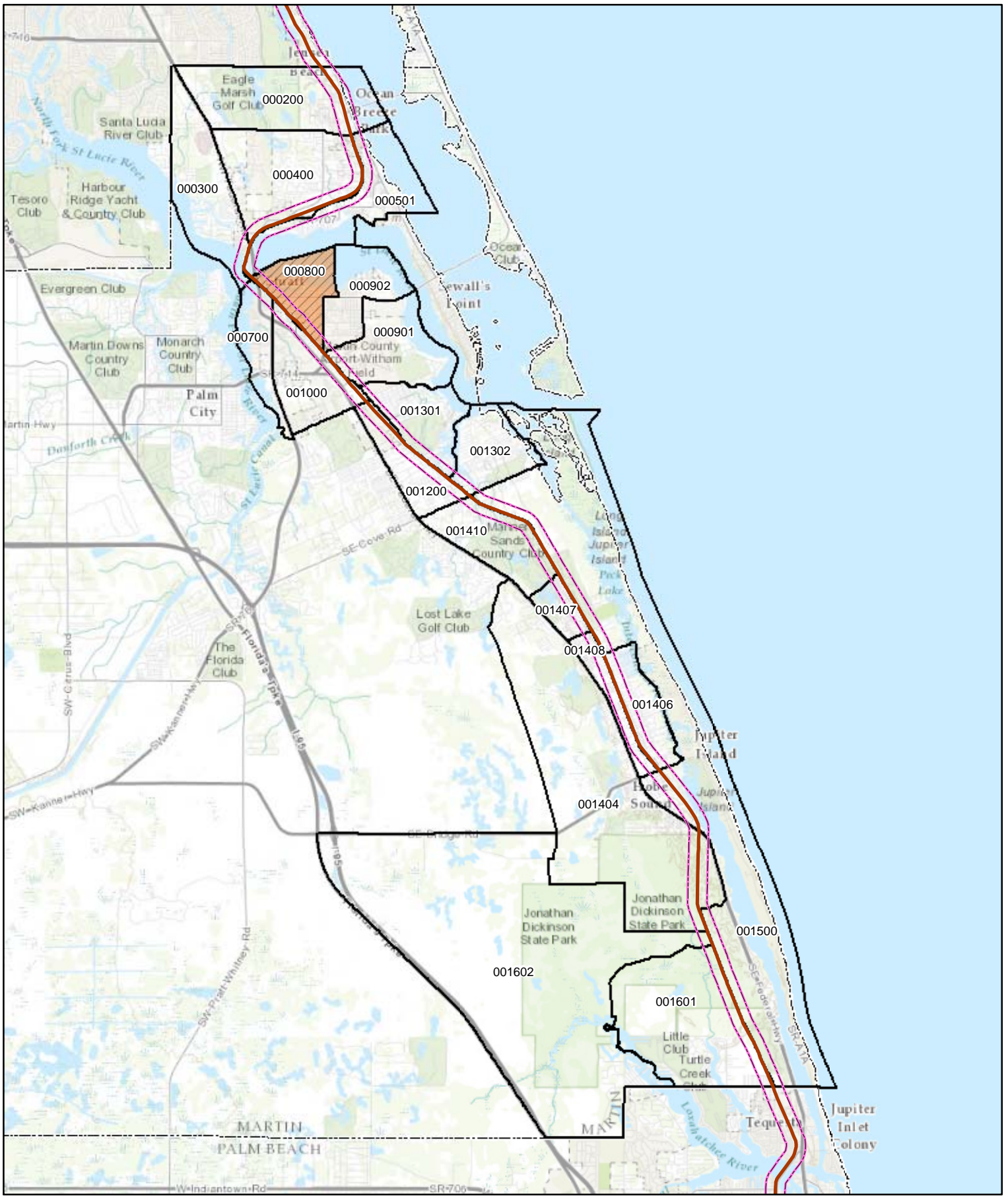
- AAF Railway Line
- 1000' Buffer
- Census Tract
- Census Tract, Minority > 37.38%
- Census Tract, Minority > 50%
- County Boundary

Data Sources: ESRI 2012
US Census 2010

St. Lucie County Minority Population Concentrations		
AAF - Passenger Rail Corridor Evaluation		
		Figure 5-1e

Path: X:\Projects\2013 Projects\6063120212 AAFMXD\Census_Brevard.mxd

Project # 6063-12-0212



Explanation of Features

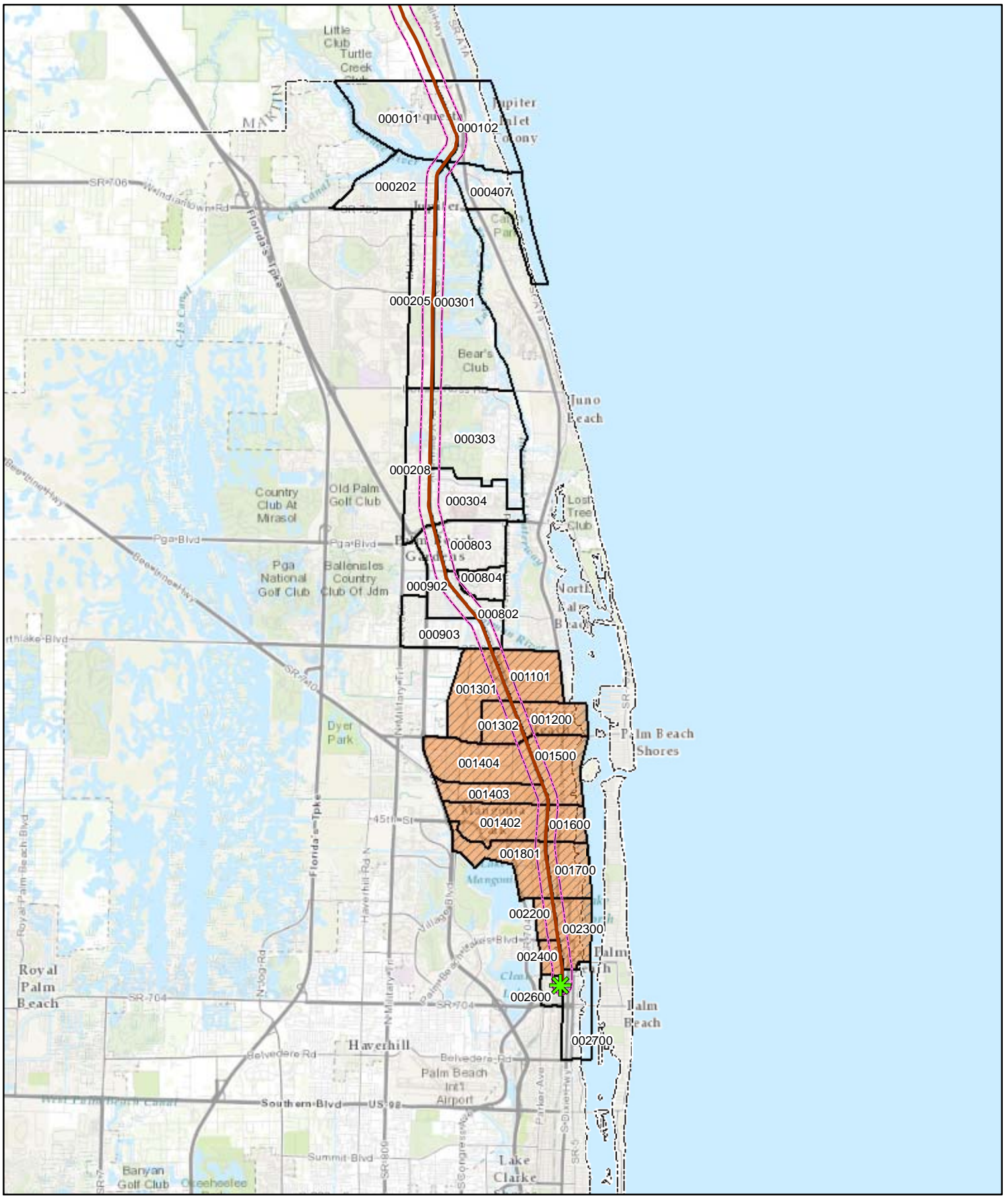
- AAF Railway Line
- 1000' Buffer
- Census Tract
- Census Tract, Minority > 37.38%
- Census Tract, Minority > 50%
- County Boundary

Data Sources: ESRI 2012
US Census 2010

Martin County Minority Population Concentrations	
AAF - Passenger Rail Corridor Evaluation	
Figure 5-1f	

Path: X:\Projects\2013 Projects\606312012 AAF\MXD\Census_Brevard.mxd

Project # 6063-12-0212



Explanation of Features

- AAF Railway Line
- 1000' Buffer
- County Boundary
- Census Tract
- Census Tract, Minority > 37.38%
- Census Tract, Minority > 50%
- Proposed West Palm Beach Station

Data Sources: ESRI 2012, US Census 2010

Palm Beach County Minority Population Concentrations		
AAF - Passenger Rail Corridor Evaluation		
		Figure 5-1g

Path: X:\Projects\2013 Projects\606312012 AAF\MXD\Census_Brevard.mxd

Project # 6063-12-0212