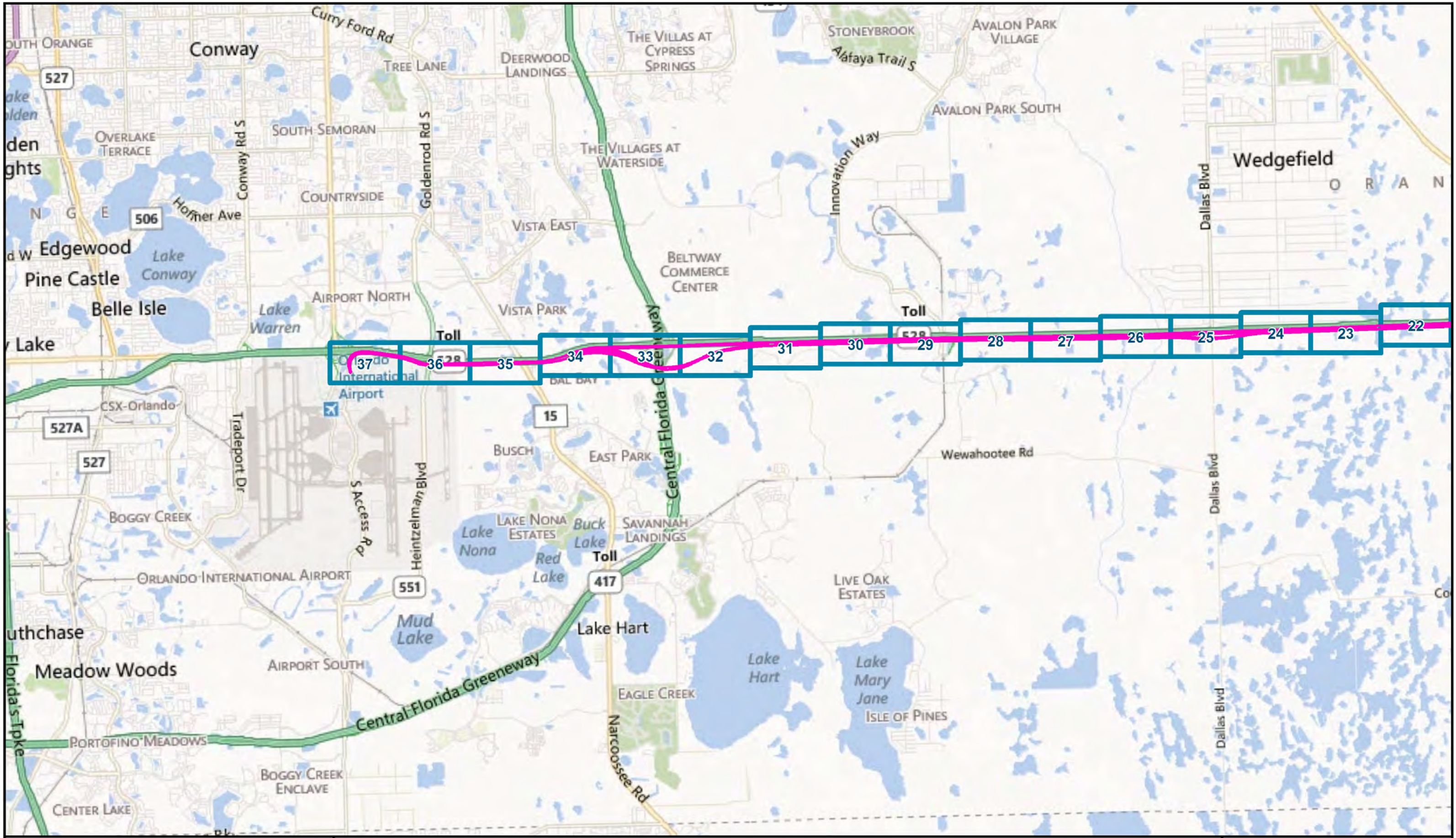


Locations of Shovel Tests, Archaeological Site Potential, and Identified Cultural Resources within the Archaeological and Historic Resources APE Established for the East-West Corridor

- Proposed ROW
- Mapping Frames

Overview Map 1 of 2



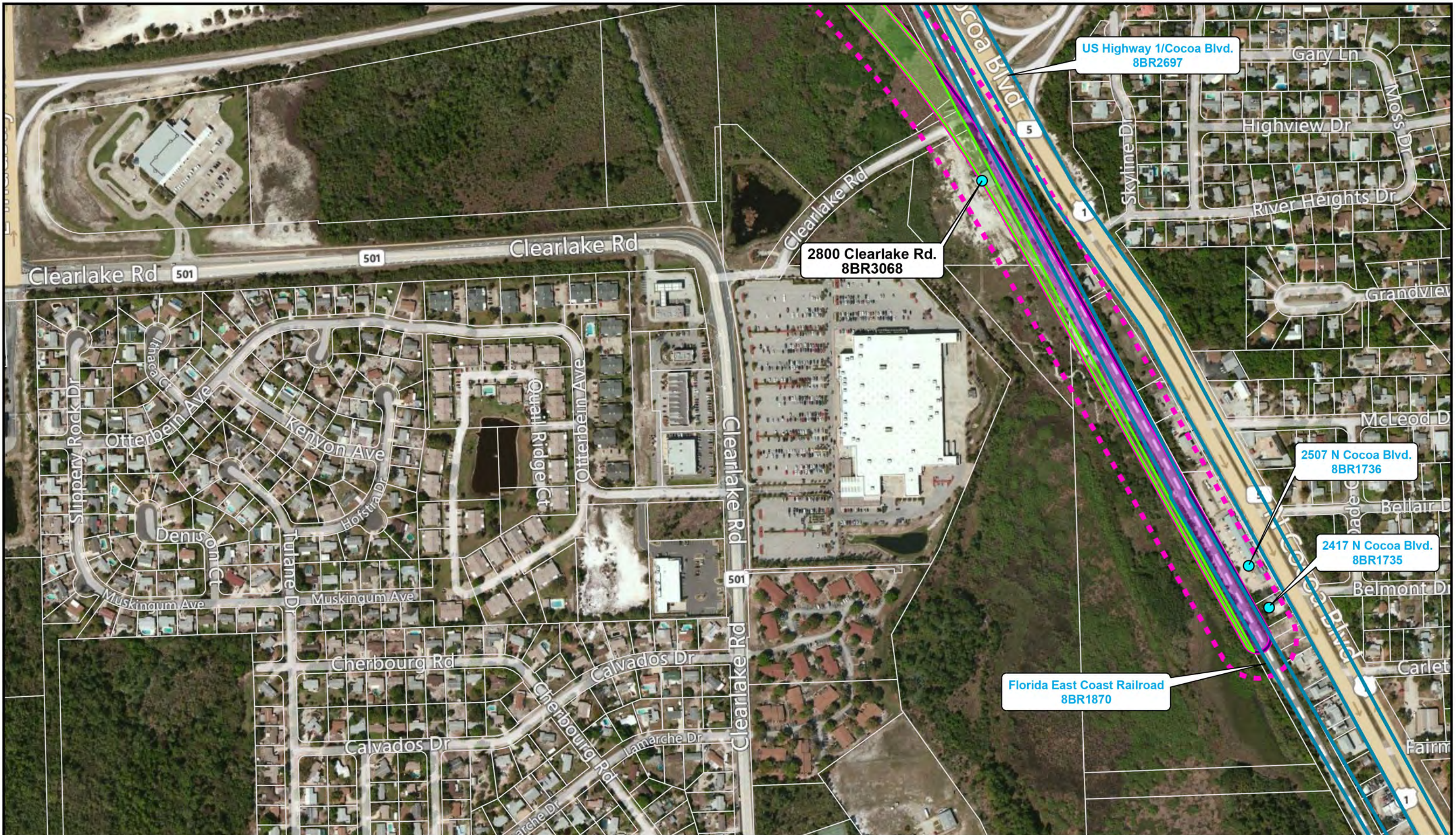


Locations of Shovel Tests, Archaeological Site Potential, and Identified Cultural Resources within the Archaeological and Historic Resources APE Established for the East-West Corridor

- Proposed ROW
- Mapping Frames

Overview Map 2 of 2



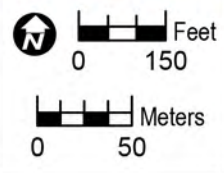


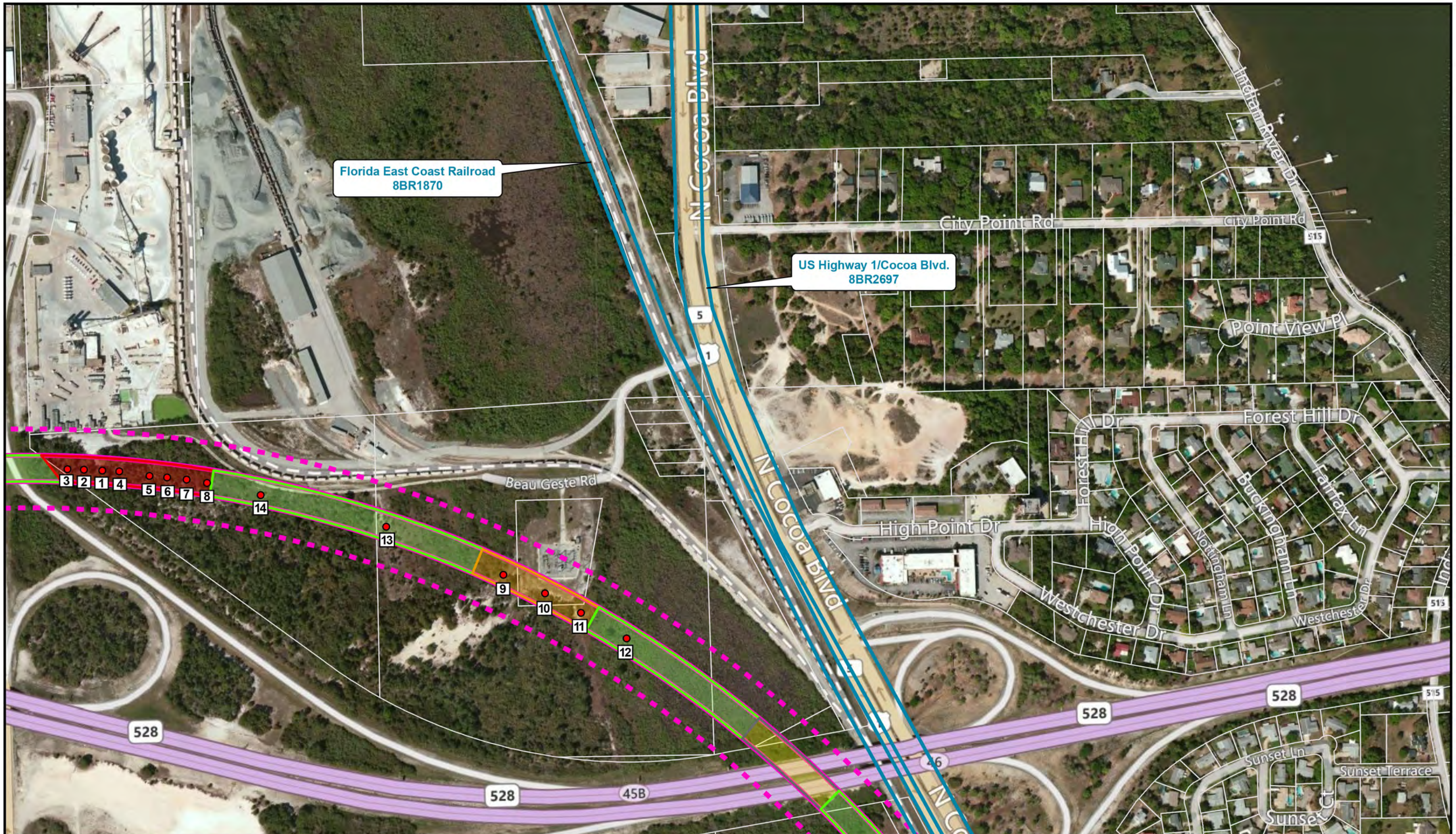
Locations of Shovel Tests, Archaeological Site Potential, and Identified Cultural Resources within the Archaeological and Historic Resources APE Established for the East-West Corridor

The archaeological and historic resources APE consisted of the footprint of all alternatives. The historic resources APE also included an area of 150 feet from the proposed ROW. When the limits of disturbance were located entirely south or north of the existing SR 528 ROW, the historic resources APE considered the existing SR 528 facility as a logical boundary.

Note: Shovel testing was limited to Alternative E and the common elements on both the eastern and western ends of the East-West Corridor with the expectation that this would be the preferred alternative.

8BR00 Previously Recorded	150-Foot Buffer	Historic Linear Resource	High Site Potential	Negative Shovel Test
8BR00 Newly Recorded	Historic Structure	Previously Surveyed	Moderate Site Potential	
Proposed ROW	Historic Resource Group	Within FEC ROW	Low Site Potential	





Florida East Coast Railroad
8BR1870

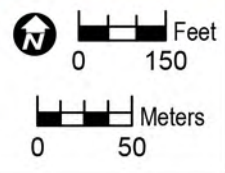
US Highway 1/Cocoa Blvd.
8BR2697

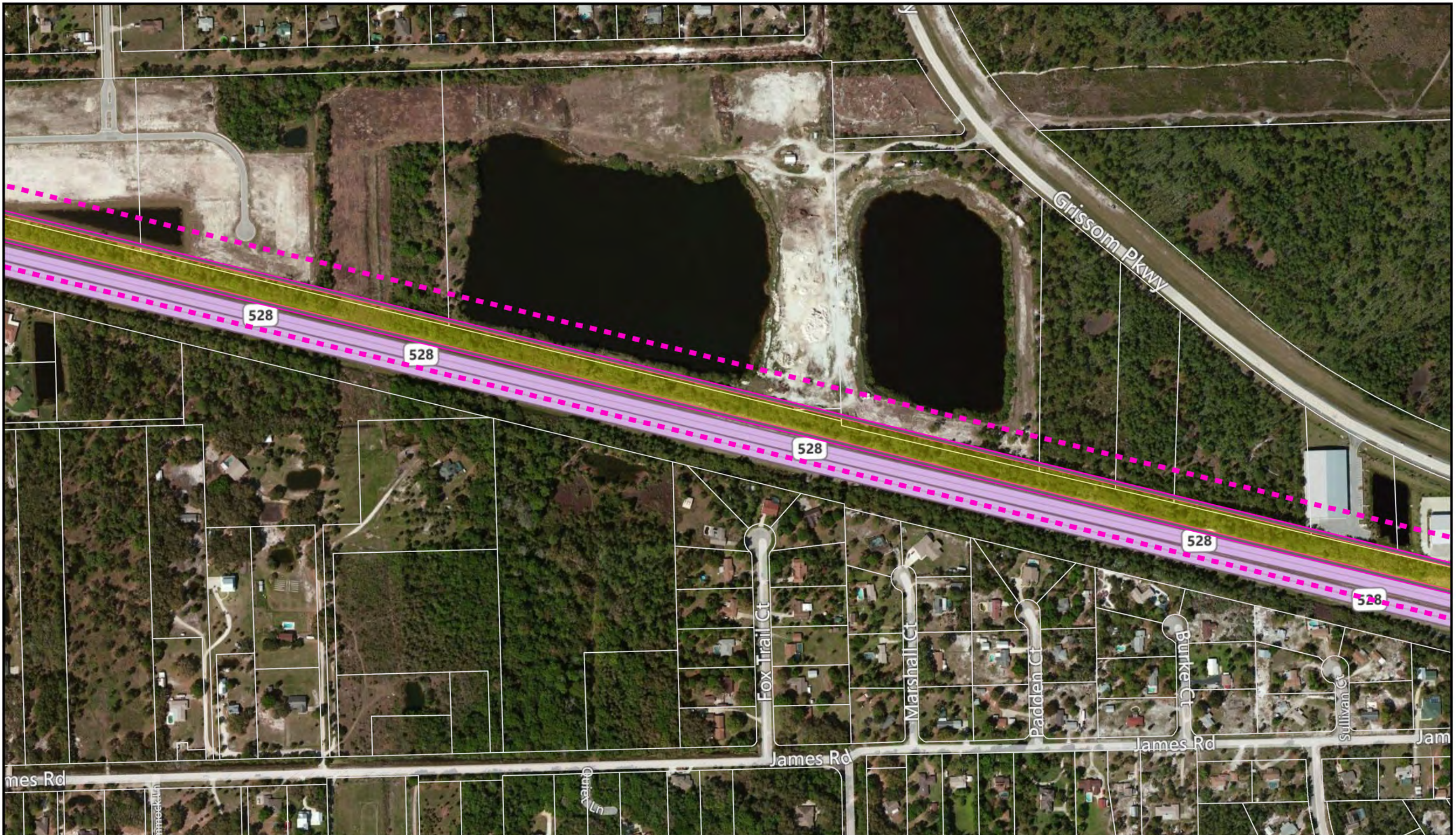
Locations of Shovel Tests, Archaeological Site Potential, and Identified Cultural Resources within the Archaeological and Historic Resources APE Established for the East-West Corridor

The archaeological and historic resources APE consisted of the footprint of all alternatives. The historic resources APE also included an area of 150 feet from the proposed ROW. When the limits of disturbance were located entirely south or north of the existing SR 528 ROW, the historic resources APE considered the existing SR 528 facility as a logical boundary.

Note: Shovel testing was limited to Alternative E and the common elements on both the eastern and western ends of the East-West Corridor with the expectation that this would be the preferred alternative.

- | | | | | |
|--|--|---|--|---|
| 8BR00 Previously Recorded | 150-Foot Buffer | Historic Linear Resource | High Site Potential | ● Negative Shovel Test |
| 8BR00 Newly Recorded | ● Historic Structure | Previously Surveyed | Moderate Site Potential | |
| Proposed ROW | Historic Resource Group | Within FEC ROW | Low Site Potential | |





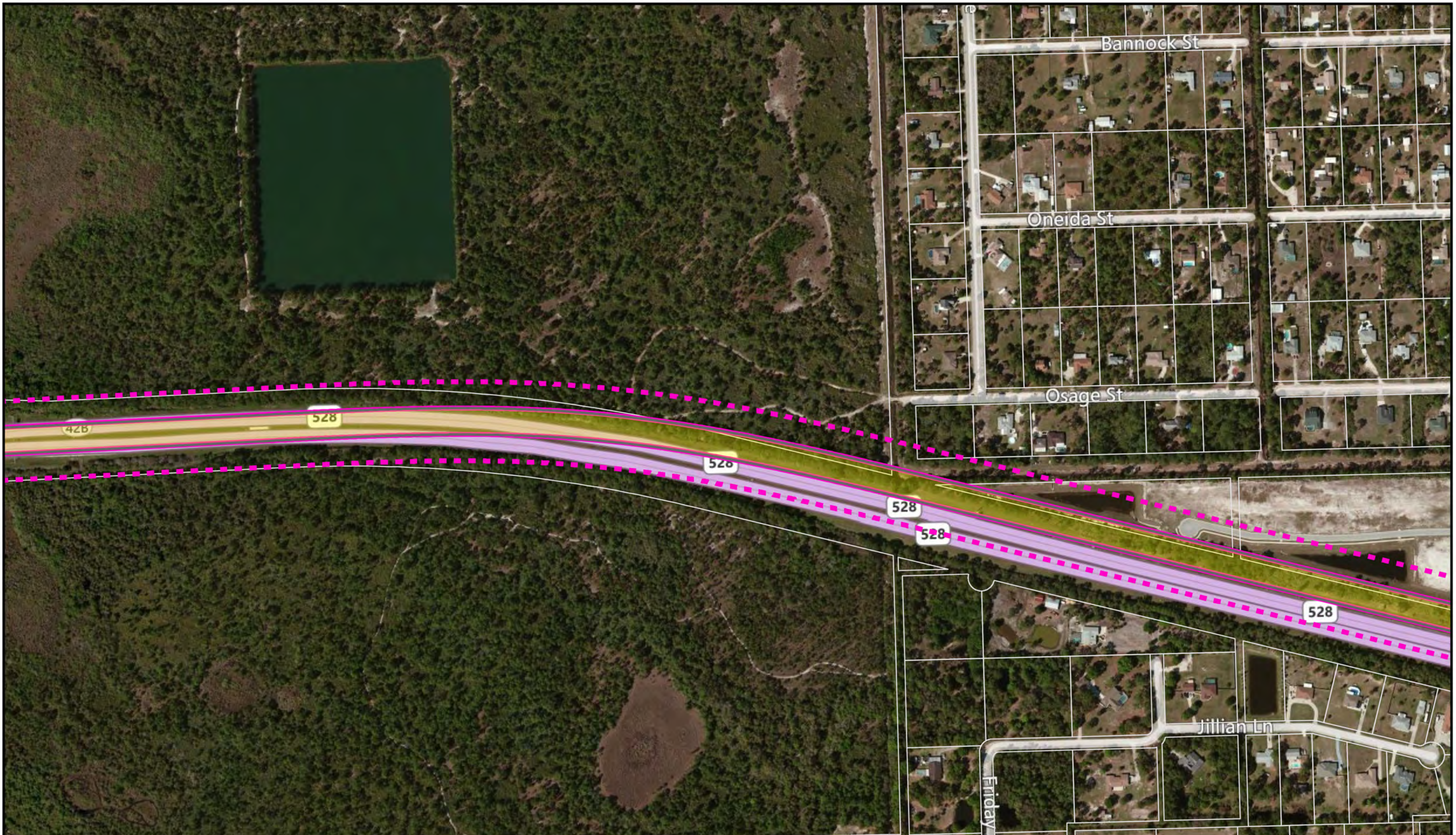
Locations of Shovel Tests, Archaeological Site Potential, and Identified Cultural Resources within the Archaeological and Historic Resources APE Established for the East-West Corridor

Orange and Brevard Counties **Map 4**

The archaeological and historic resources APE consisted of the footprint of all alternatives. The historic resources APE also included an area of 150 feet from the proposed ROW. When the limits of disturbance were located entirely south or north of the existing SR 528 ROW, the historic resources APE considered the existing SR 528 facility as a logical boundary.

Note: Shovel testing was limited to Alternative E and the common elements on both the eastern and western ends of the East-West Corridor with the expectation that this would be the preferred alternative.

8BR00 Previously Recorded	150-Foot Buffer	Historic Linear Resource	High Site Potential	Negative Shovel Test
8BR00 Newly Recorded	Historic Structure	Previously Surveyed	Moderate Site Potential	
Proposed ROW	Historic Resource Group	Within FEC ROW	Low Site Potential	




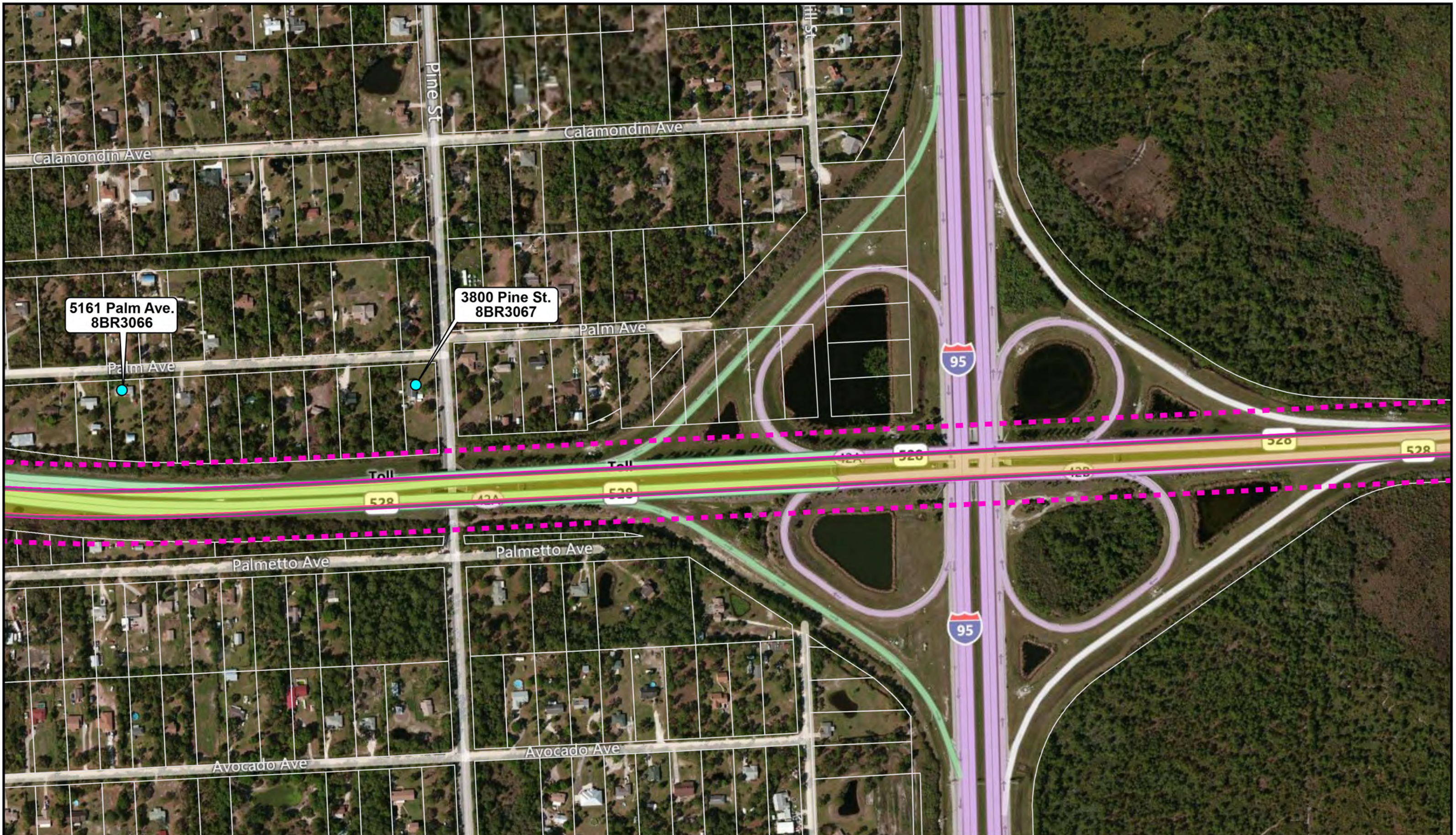
Locations of Shovel Tests, Archaeological Site Potential, and Identified Cultural Resources within the Archaeological and Historic Resources APE Established for the East-West Corridor

The archaeological and historic resources APE consisted of the footprint of all alternatives. The historic resources APE also included an area of 150 feet from the proposed ROW. When the limits of disturbance were located entirely south or north of the existing SR 528 ROW, the historic resources APE considered the existing SR 528 facility as a logical boundary.

Note: Shovel testing was limited to Alternative E and the common elements on both the eastern and western ends of the East-West Corridor with the expectation that this would be the preferred alternative.

8BR00 Previously Recorded	150-Foot Buffer	Historic Linear Resource	High Site Potential	Negative Shovel Test
8BR00 Newly Recorded	Historic Structure	Previously Surveyed	Moderate Site Potential	
Proposed ROW	Historic Resource Group	Within FEC ROW	Low Site Potential	





Locations of Shovel Tests, Archaeological Site Potential, and Identified Cultural Resources within the Archaeological and Historic Resources APE Established for the East-West Corridor

Orange and Brevard Counties **Map 6**

The archaeological and historic resources APE consisted of the footprint of all alternatives. The historic resources APE also included an area of 150 feet from the proposed ROW. When the limits of disturbance were located entirely south or north of the existing SR 528 ROW, the historic resources APE considered the existing SR 528 facility as a logical boundary.

Note: Shovel testing was limited to Alternative E and the common elements on both the eastern and western ends of the East-West Corridor with the expectation that this would be the preferred alternative.

8BR00 Previously Recorded	150-Foot Buffer	Historic Linear Resource	High Site Potential	Negative Shovel Test
8BR00 Newly Recorded	Historic Structure	Previously Surveyed	Moderate Site Potential	
Proposed ROW	Historic Resource Group	Within FEC ROW	Low Site Potential	

Feet
 Meters

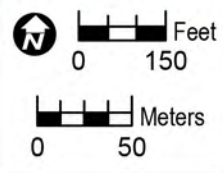


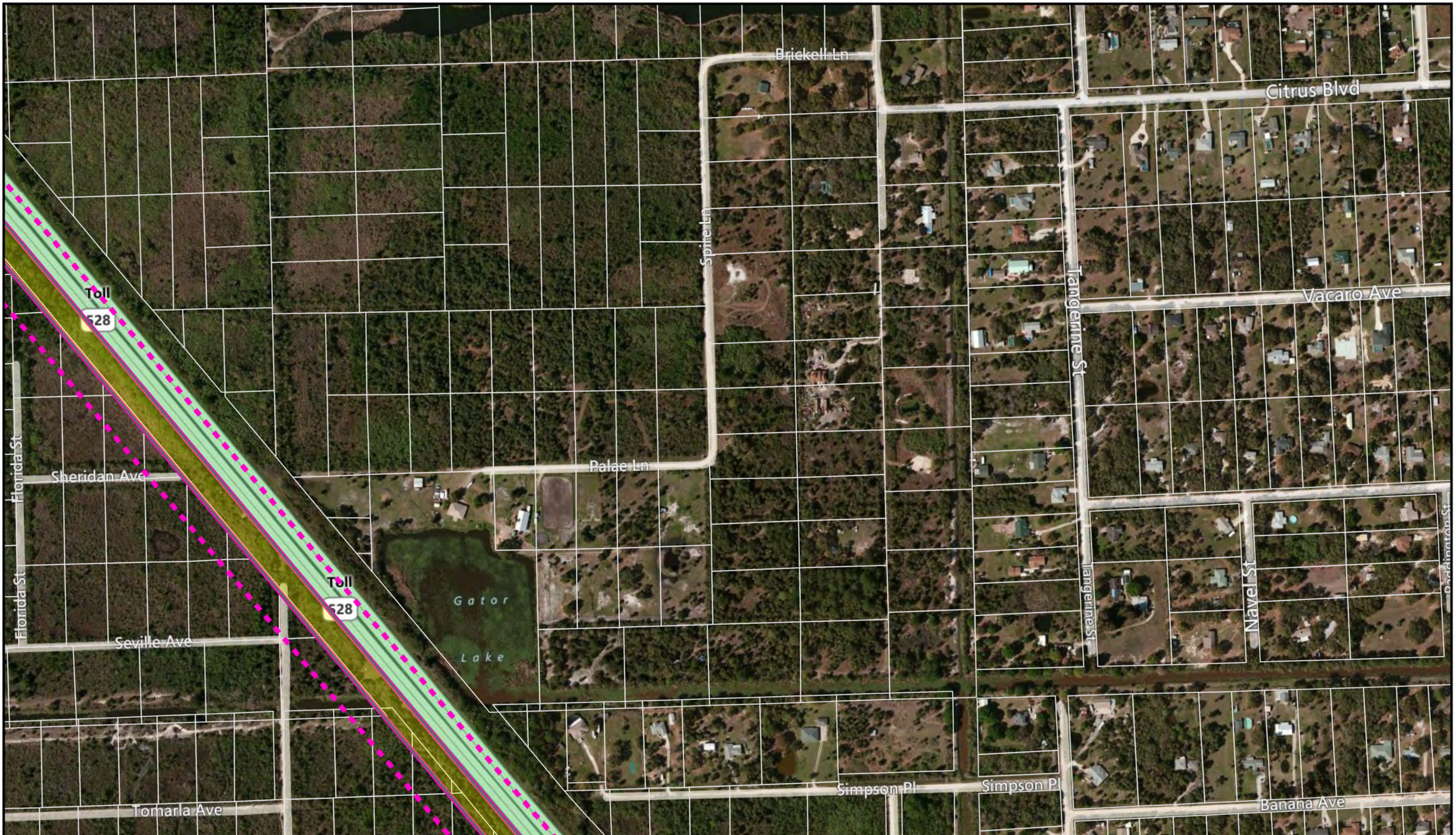
Locations of Shovel Tests, Archaeological Site Potential, and Identified Cultural Resources within the Archaeological and Historic Resources APE Established for the East-West Corridor

The archaeological and historic resources APE consisted of the footprint of all alternatives. The historic resources APE also included an area of 150 feet from the proposed ROW. When the limits of disturbance were located entirely south or north of the existing SR 528 ROW, the historic resources APE considered the existing SR 528 facility as a logical boundary.

Note: Shovel testing was limited to Alternative E and the common elements on both the eastern and western ends of the East-West Corridor with the expectation that this would be the preferred alternative.

Previously Recorded	150-Foot Buffer	Historic Linear Resource	High Site Potential	Negative Shovel Test
Newly Recorded	Historic Structure	Previously Surveyed	Moderate Site Potential	
Proposed ROW	Historic Resource Group	Within FEC ROW	Low Site Potential	





Locations of Shovel Tests, Archaeological Site Potential, and Identified Cultural Resources within the Archaeological and Historic Resources APE Established for the East-West Corridor

Orange and Brevard Counties **Map 8**

The archaeological and historic resources APE consisted of the footprint of all alternatives. The historic resources APE also included an area of 150 feet from the proposed ROW. When the limits of disturbance were located entirely south or north of the existing SR 528 ROW, the historic resources APE considered the existing SR 528 facility as a logical boundary.

Note: Shovel testing was limited to Alternative E and the common elements on both the eastern and western ends of the East-West Corridor with the expectation that this would be the preferred alternative.

8BR00 Previously Recorded	150-Foot Buffer	Historic Linear Resource	High Site Potential	Negative Shovel Test
8BR00 Newly Recorded	Historic Structure	Previously Surveyed	Moderate Site Potential	
Proposed ROW	Historic Resource Group	Within FEC ROW	Low Site Potential	

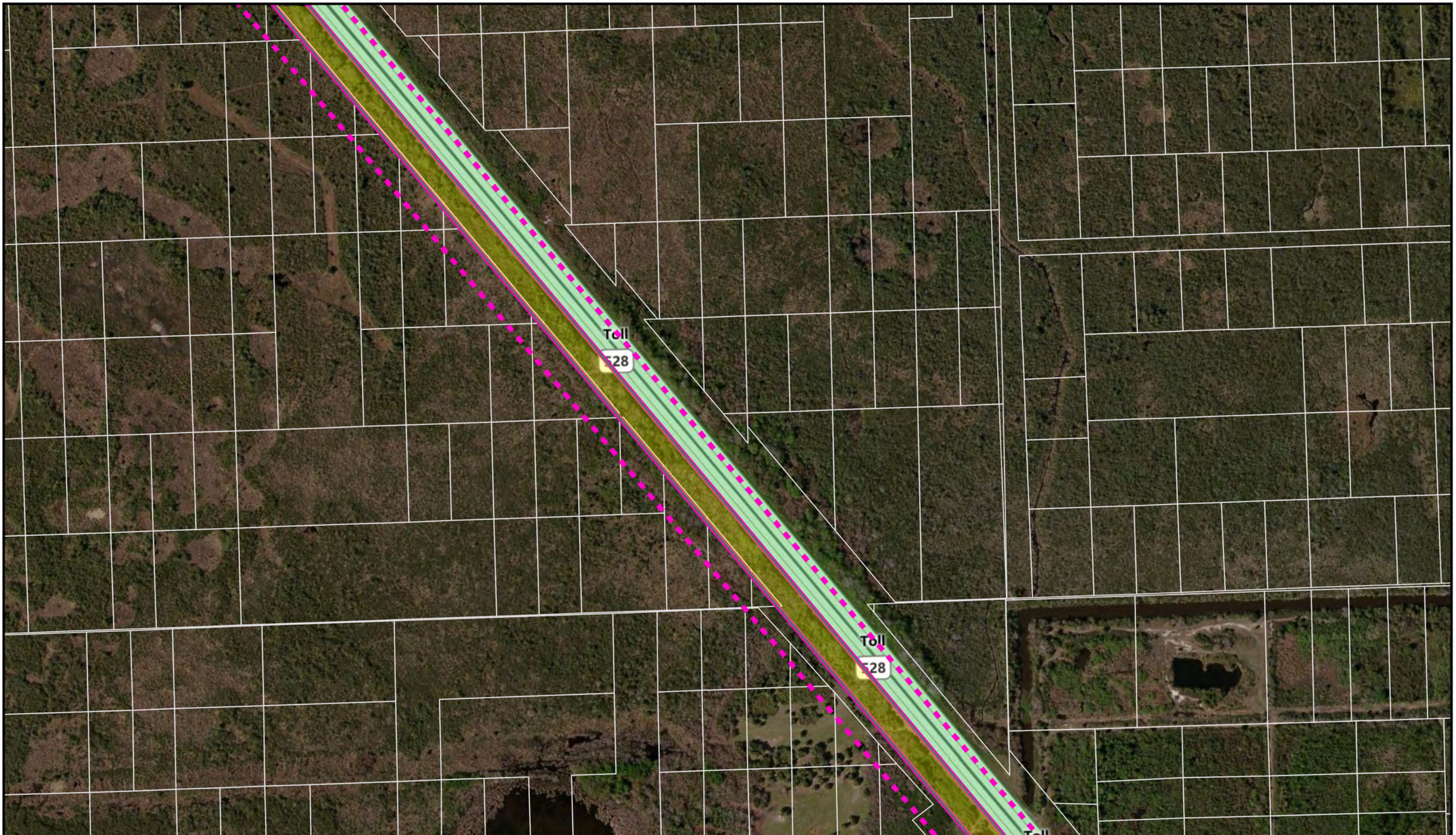


Locations of Shovel Tests, Archaeological Site Potential, and Identified Cultural Resources within the Archaeological and Historic Resources APE Established for the East-West Corridor

The archaeological and historic resources APE consisted of the footprint of all alternatives. The historic resources APE also included an area of 150 feet from the proposed ROW. When the limits of disturbance were located entirely south or north of the existing SR 528 ROW, the historic resources APE considered the existing SR 528 facility as a logical boundary.

Note: Shovel testing was limited to Alternative E and the common elements on both the eastern and western ends of the East-West Corridor with the expectation that this would be the preferred alternative.

8BR00 Previously Recorded	150-Foot Buffer	Historic Linear Resource	High Site Potential	Negative Shovel Test
8BR00 Newly Recorded	Historic Structure	Previously Surveyed	Moderate Site Potential	
Proposed ROW	Historic Resource Group	Within FEC ROW	Low Site Potential	

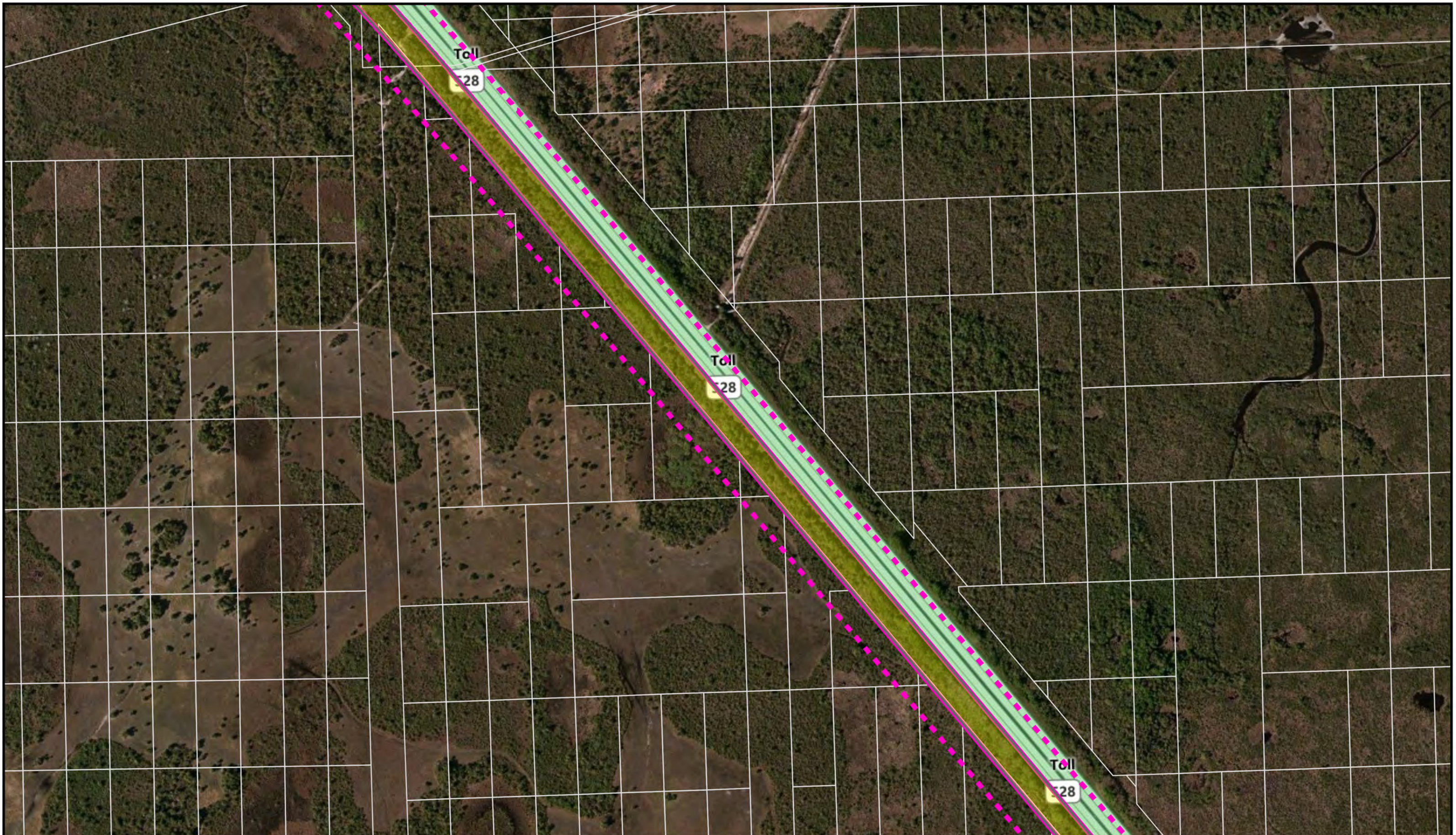


Locations of Shovel Tests, Archaeological Site Potential, and Identified Cultural Resources within the Archaeological and Historic Resources APE Established for the East-West Corridor

The archaeological and historic resources APE consisted of the footprint of all alternatives. The historic resources APE also included an area of 150 feet from the proposed ROW. When the limits of disturbance were located entirely south or north of the existing SR 528 ROW, the historic resources APE considered the existing SR 528 facility as a logical boundary.

Note: Shovel testing was limited to Alternative E and the common elements on both the eastern and western ends of the East-West Corridor with the expectation that this would be the preferred alternative.

Previously Recorded	150-Foot Buffer	Historic Linear Resource	High Site Potential	Negative Shovel Test
Newly Recorded	Historic Structure	Previously Surveyed	Moderate Site Potential	
Proposed ROW	Historic Resource Group	Within FEC ROW	Low Site Potential	

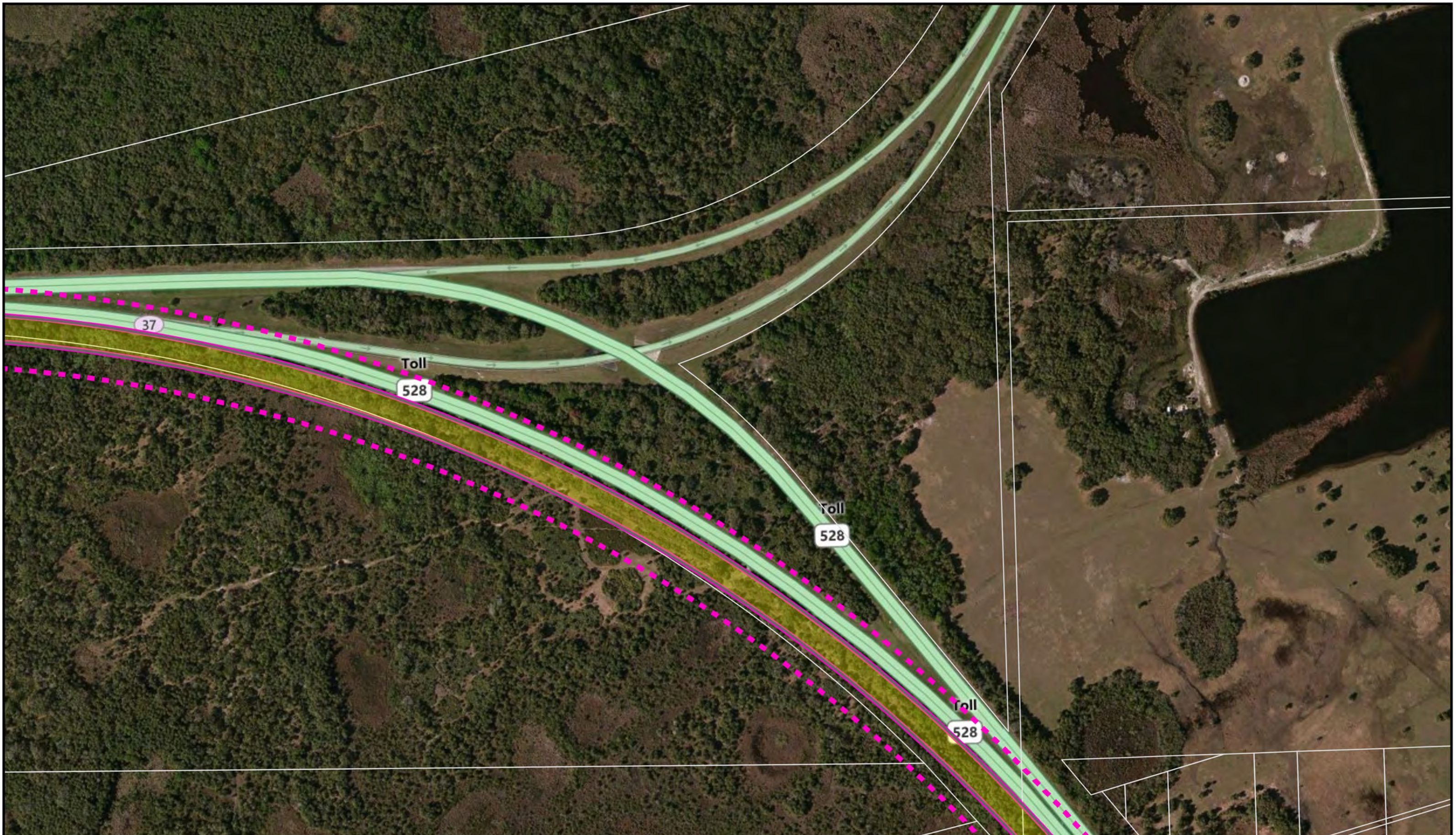


Locations of Shovel Tests, Archaeological Site Potential, and Identified Cultural Resources within the Archaeological and Historic Resources APE Established for the East-West Corridor

The archaeological and historic resources APE consisted of the footprint of all alternatives. The historic resources APE also included an area of 150 feet from the proposed ROW. When the limits of disturbance were located entirely south or north of the existing SR 528 ROW, the historic resources APE considered the existing SR 528 facility as a logical boundary.

Note: Shovel testing was limited to Alternative E and the common elements on both the eastern and western ends of the East-West Corridor with the expectation that this would be the preferred alternative.

Previously Recorded	150-Foot Buffer	Historic Linear Resource	High Site Potential	Negative Shovel Test
Newly Recorded	Historic Structure	Previously Surveyed	Moderate Site Potential	
Proposed ROW	Historic Resource Group	Within FEC ROW	Low Site Potential	

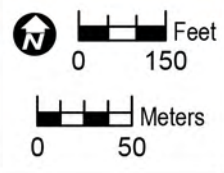


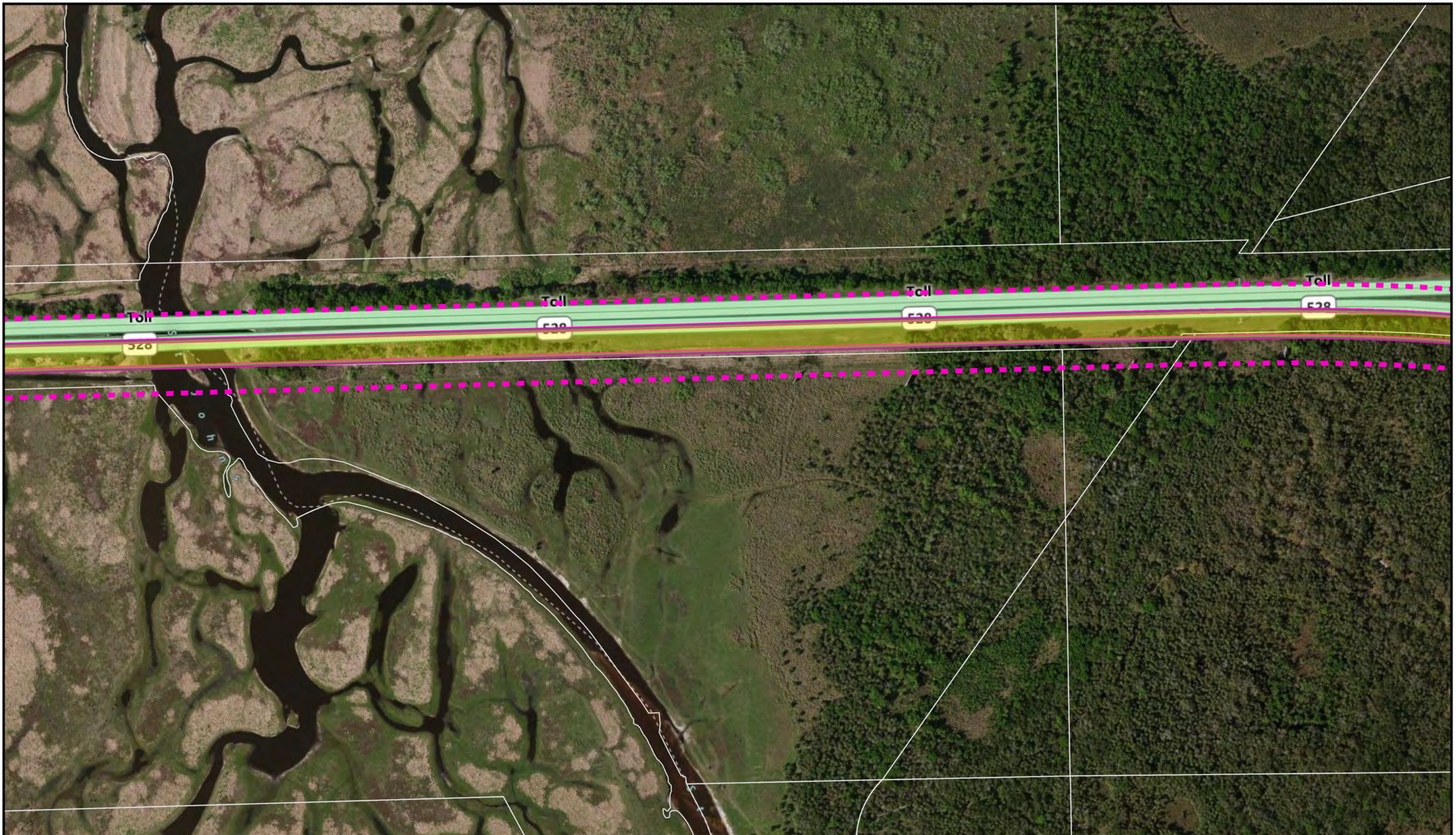
Locations of Shovel Tests, Archaeological Site Potential, and Identified Cultural Resources within the Archaeological and Historic Resources APE Established for the East-West Corridor

The archaeological and historic resources APE consisted of the footprint of all alternatives. The historic resources APE also included an area of 150 feet from the proposed ROW. When the limits of disturbance were located entirely south or north of the existing SR 528 ROW, the historic resources APE considered the existing SR 528 facility as a logical boundary.

Note: Shovel testing was limited to Alternative E and the common elements on both the eastern and western ends of the East-West Corridor with the expectation that this would be the preferred alternative.

- | | | | | |
|--|--|--|--|---|
| 8BR00 Previously Recorded | 150-Foot Buffer | Historic Linear Resource | High Site Potential | ● Negative Shovel Test |
| 8BR00 Newly Recorded | ● Historic Structure | Previously Surveyed | Moderate Site Potential | |
| Proposed ROW | Historic Resource Group | Within FEC ROW | Low Site Potential | |





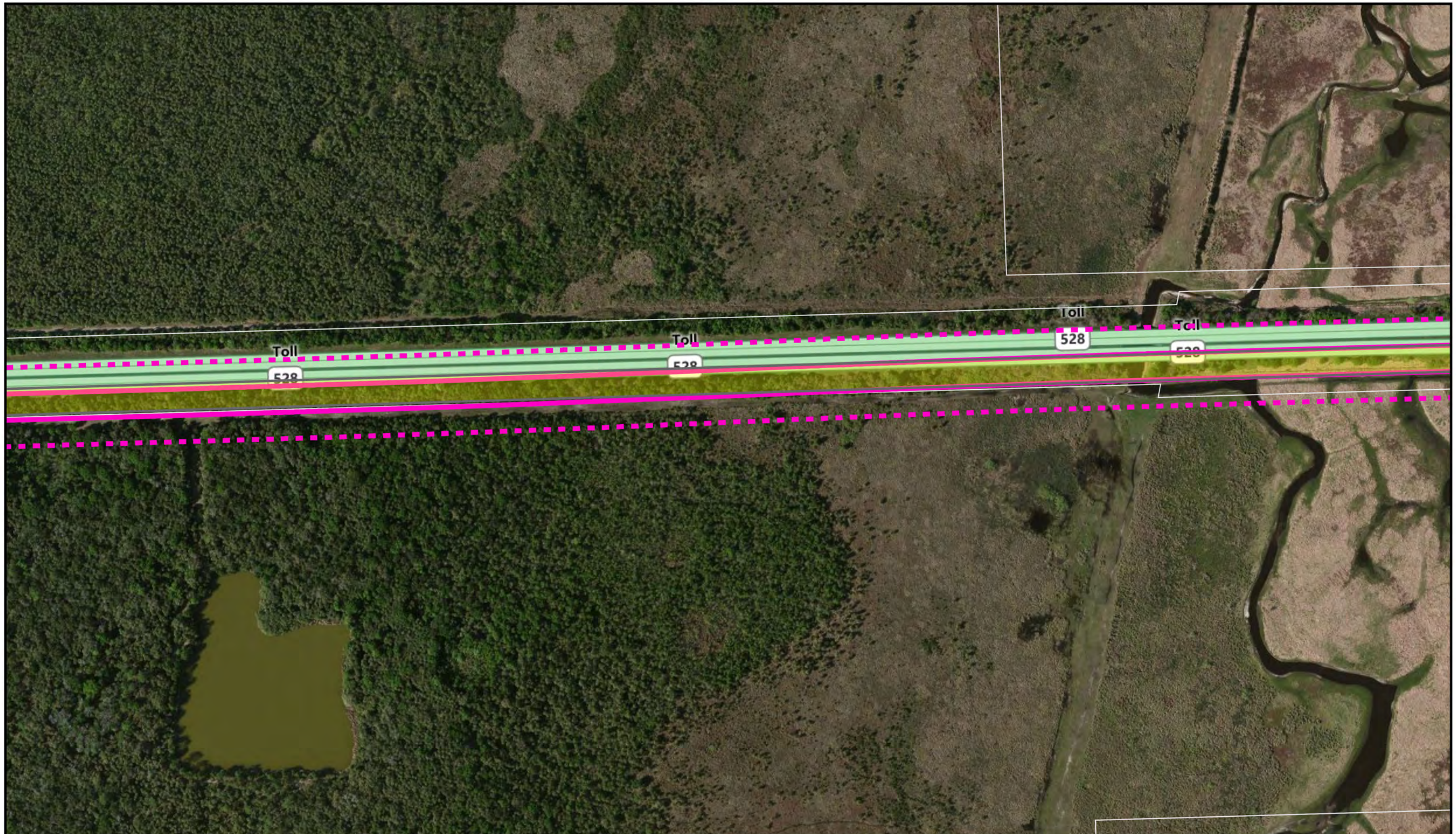
Locations of Shovel Tests, Archaeological Site Potential, and Identified Cultural Resources within the Archaeological and Historic Resources APE Established for the East-West Corridor

The archaeological and historic resources APE consisted of the footprint of all alternatives. The historic resources APE also included an area of 150 feet from the proposed ROW. When the limits of disturbance were located entirely south or north of the existing SR 528 ROW, the historic resources APE considered the existing SR 528 facility as a logical boundary.

Note: Shovel testing was limited to Alternative E and the common elements on both the eastern and western ends of the East-West Corridor with the expectation that this would be the preferred alternative.

Previously Recorded	150-Foot Buffer	Historic Linear Resource	High Site Potential	Negative Shovel Test
Newly Recorded	Historic Structure	Previously Surveyed	Moderate Site Potential	
Proposed ROW	Historic Resource Group	Within FEC ROW	Low Site Potential	

Feet
 Meters

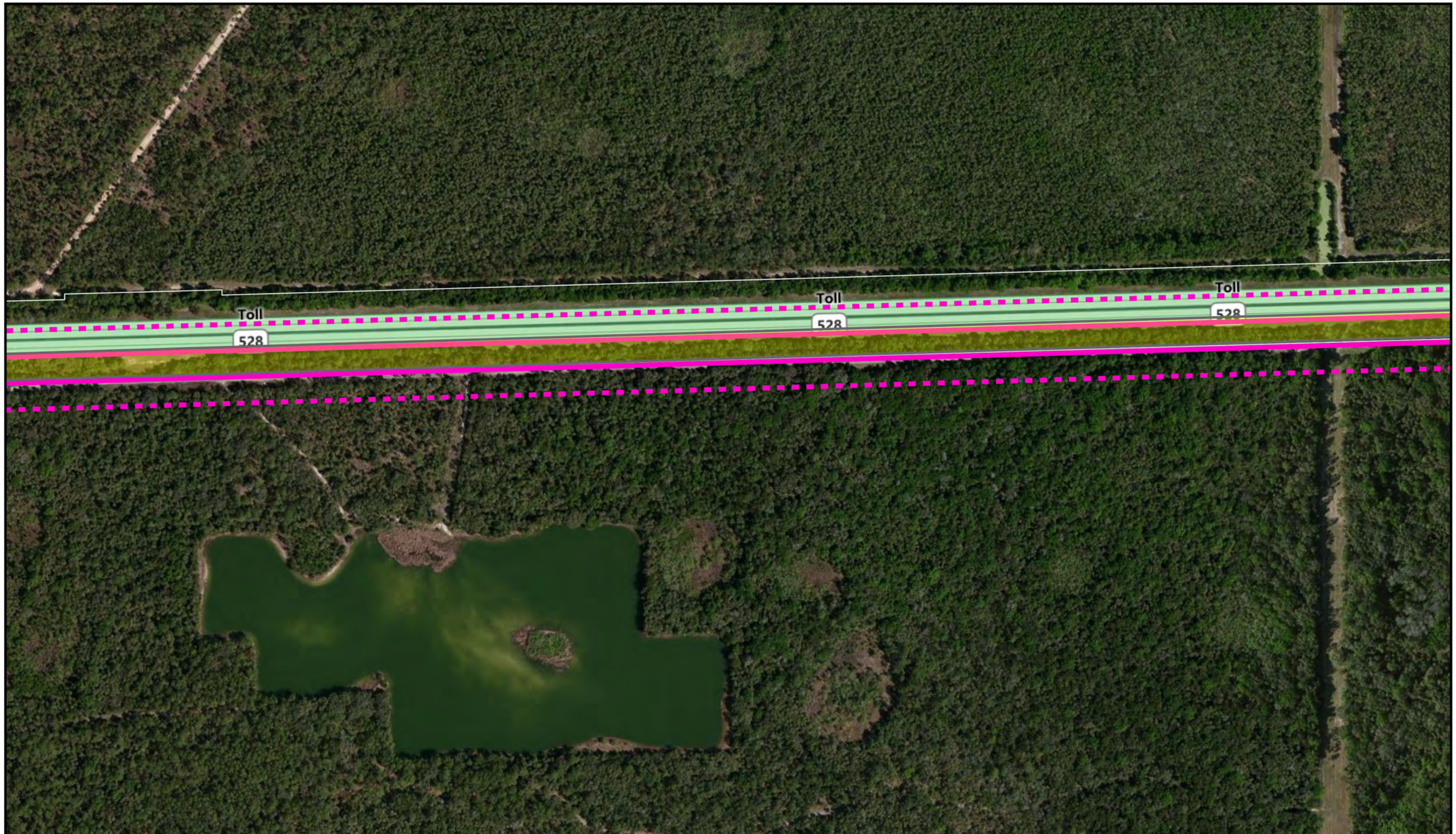


Locations of Shovel Tests, Archaeological Site Potential, and Identified Cultural Resources within the Archaeological and Historic Resources APE Established for the East-West Corridor

The archaeological and historic resources APE consisted of the footprint of all alternatives. The historic resources APE also included an area of 150 feet from the proposed ROW. When the limits of disturbance were located entirely south or north of the existing SR 528 ROW, the historic resources APE considered the existing SR 528 facility as a logical boundary.

Note: Shovel testing was limited to Alternative E and the common elements on both the eastern and western ends of the East-West Corridor with the expectation that this would be the preferred alternative.

8BR00 Previously Recorded	150-Foot Buffer	Historic Linear Resource	High Site Potential	Negative Shovel Test
8BR00 Newly Recorded	Historic Structure	Previously Surveyed	Moderate Site Potential	
Proposed ROW	Historic Resource Group	Within FEC ROW	Low Site Potential	

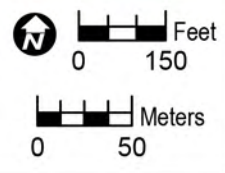


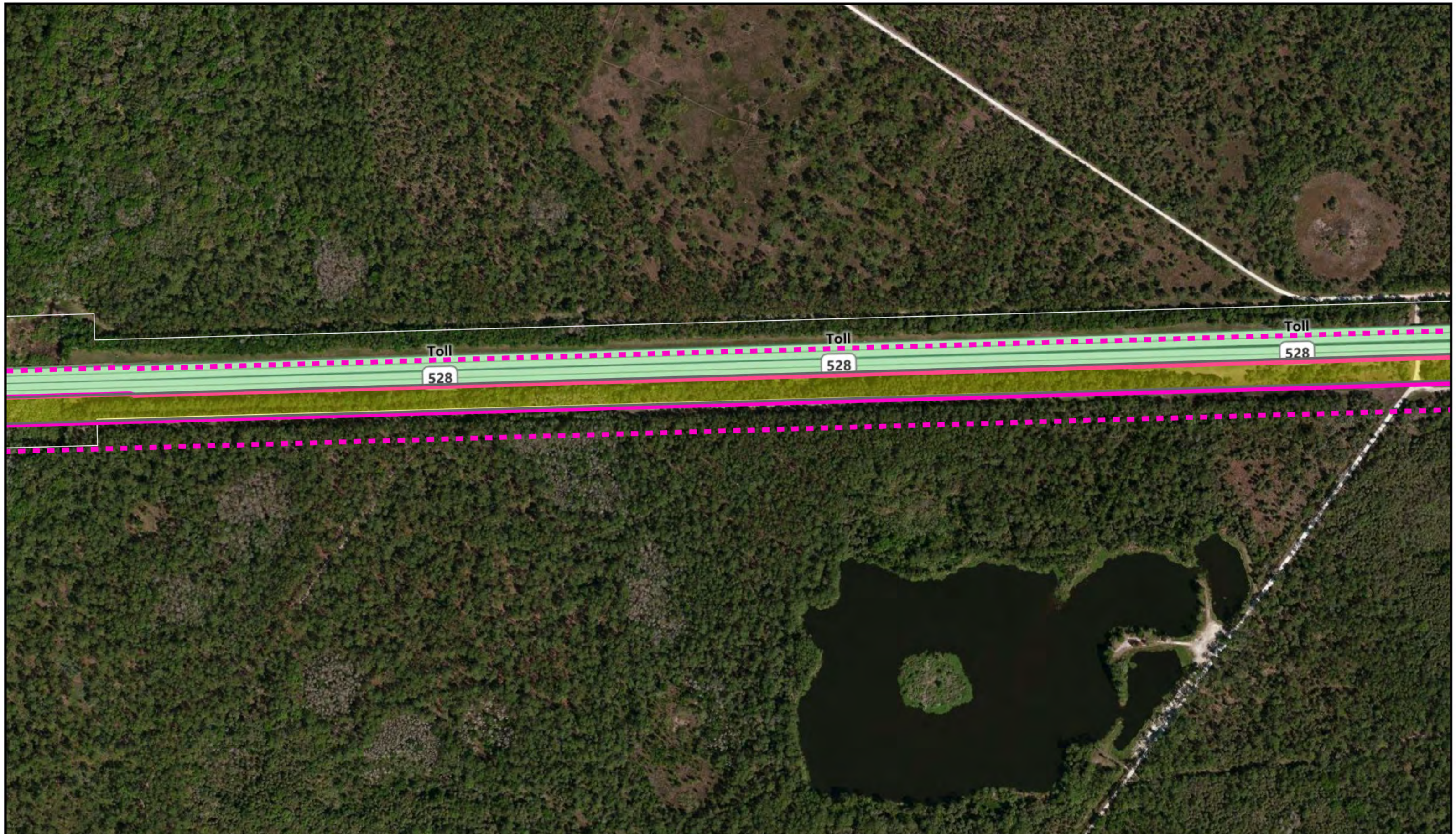
Locations of Shovel Tests, Archaeological Site Potential, and Identified Cultural Resources within the Archaeological and Historic Resources APE Established for the East-West Corridor

The archaeological and historic resources APE consisted of the footprint of all alternatives. The historic resources APE also included an area of 150 feet from the proposed ROW. When the limits of disturbance were located entirely south or north of the existing SR 528 ROW, the historic resources APE considered the existing SR 528 facility as a logical boundary.

Note: Shovel testing was limited to Alternative E and the common elements on both the eastern and western ends of the East-West Corridor with the expectation that this would be the preferred alternative.

- | | | | | |
|--|--|--|--|---|
| 8BR00 Previously Recorded | 150-Foot Buffer | Historic Linear Resource | High Site Potential | ● Negative Shovel Test |
| 8BR00 Newly Recorded | ● Historic Structure | Previously Surveyed | Moderate Site Potential | |
| Proposed ROW | Historic Resource Group | Within FEC ROW | Low Site Potential | |





Locations of Shovel Tests, Archaeological Site Potential, and Identified Cultural Resources within the Archaeological and Historic Resources APE Established for the East-West Corridor

The archaeological and historic resources APE consisted of the footprint of all alternatives. The historic resources APE also included an area of 150 feet from the proposed ROW. When the limits of disturbance were located entirely south or north of the existing SR 528 ROW, the historic resources APE considered the existing SR 528 facility as a logical boundary.

Note: Shovel testing was limited to Alternative E and the common elements on both the eastern and western ends of the East-West Corridor with the expectation that this would be the preferred alternative.

8BR00 Previously Recorded	 150-Foot Buffer	 Historic Linear Resource	 High Site Potential	● Negative Shovel Test
8BR00 Newly Recorded	● Historic Structure	 Previously Surveyed	 Moderate Site Potential	
 Proposed ROW	 Historic Resource Group	 Within FEC ROW	 Low Site Potential	

N Feet
 0 150
 Meters
 0 50



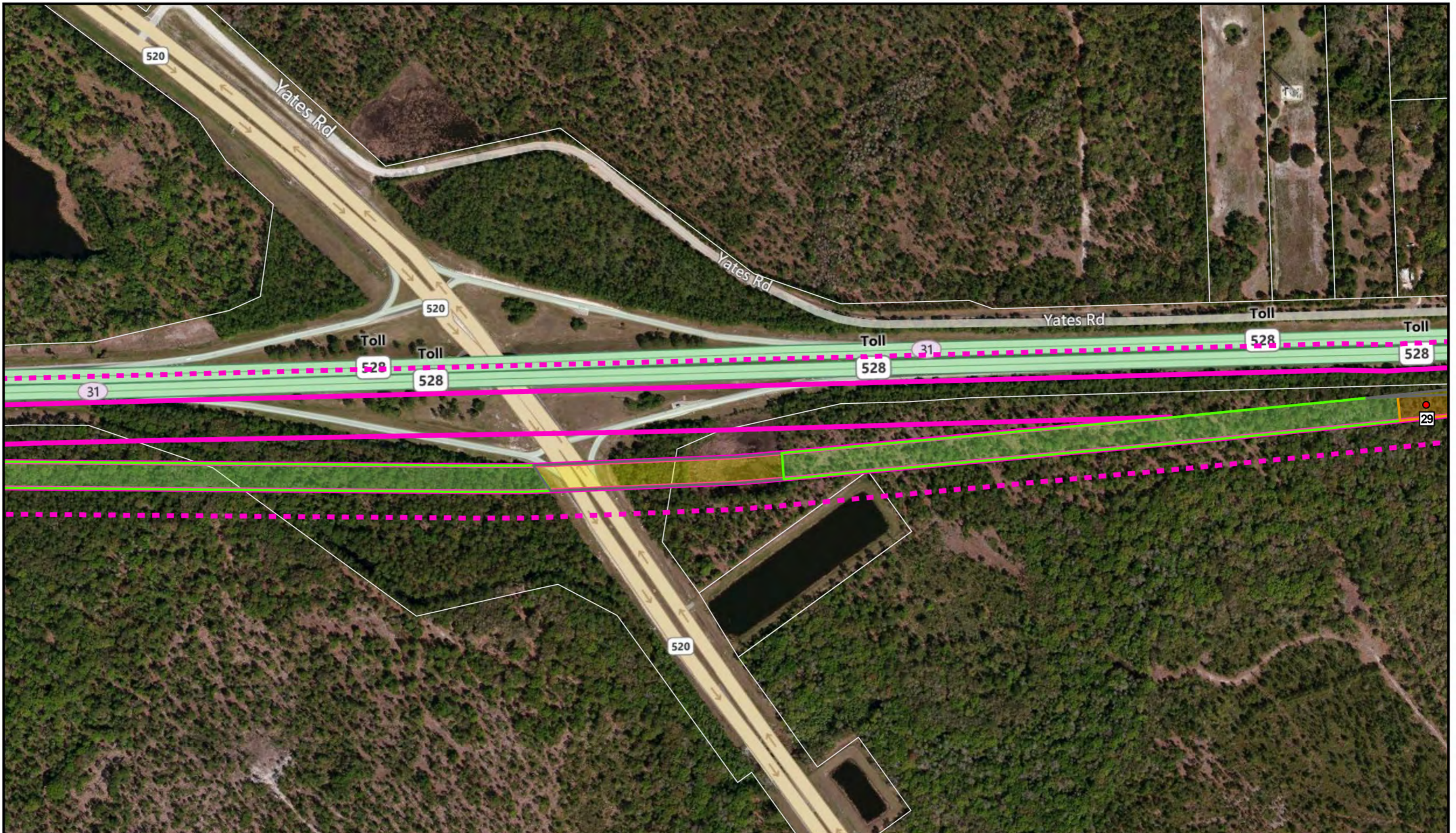
Locations of Shovel Tests, Archaeological Site Potential, and Identified Cultural Resources within the Archaeological and Historic Resources APE Established for the East-West Corridor

The archaeological and historic resources APE consisted of the footprint of all alternatives. The historic resources APE also included an area of 150 feet from the proposed ROW. When the limits of disturbance were located entirely south or north of the existing SR 528 ROW, the historic resources APE considered the existing SR 528 facility as a logical boundary.

Note: Shovel testing was limited to Alternative E and the common elements on both the eastern and western ends of the East-West Corridor with the expectation that this would be the preferred alternative.

8BR00 Previously Recorded	150-Foot Buffer	Historic Linear Resource	 High Site Potential	● Negative Shovel Test
8BR00 Newly Recorded	● Historic Structure	 Previously Surveyed	 Moderate Site Potential	
Proposed ROW	Historic Resource Group	 Within FEC ROW	 Low Site Potential	

N
 Feet
 0 150
 Meters
 0 50

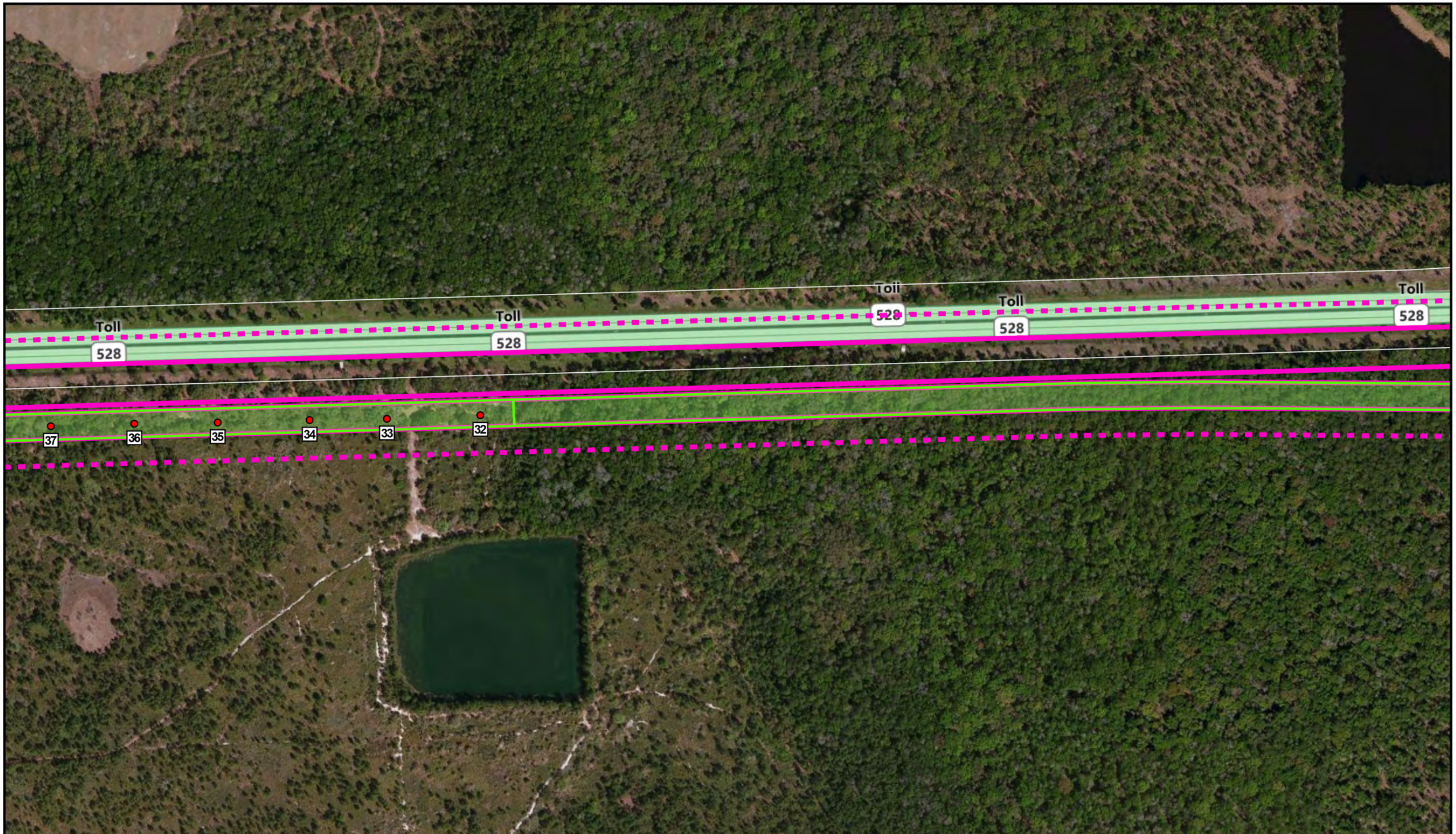


Locations of Shovel Tests, Archaeological Site Potential, and Identified Cultural Resources within the Archaeological and Historic Resources APE Established for the East-West Corridor

The archaeological and historic resources APE consisted of the footprint of all alternatives. The historic resources APE also included an area of 150 feet from the proposed ROW. When the limits of disturbance were located entirely south or north of the existing SR 528 ROW, the historic resources APE considered the existing SR 528 facility as a logical boundary.

Note: Shovel testing was limited to Alternative E and the common elements on both the eastern and western ends of the East-West Corridor with the expectation that this would be the preferred alternative.

8BR00 Previously Recorded	150-Foot Buffer	Historic Linear Resource	High Site Potential	Negative Shovel Test
8BR00 Newly Recorded	Historic Structure	Previously Surveyed	Moderate Site Potential	
Proposed ROW	Historic Resource Group	Within FEC ROW	Low Site Potential	



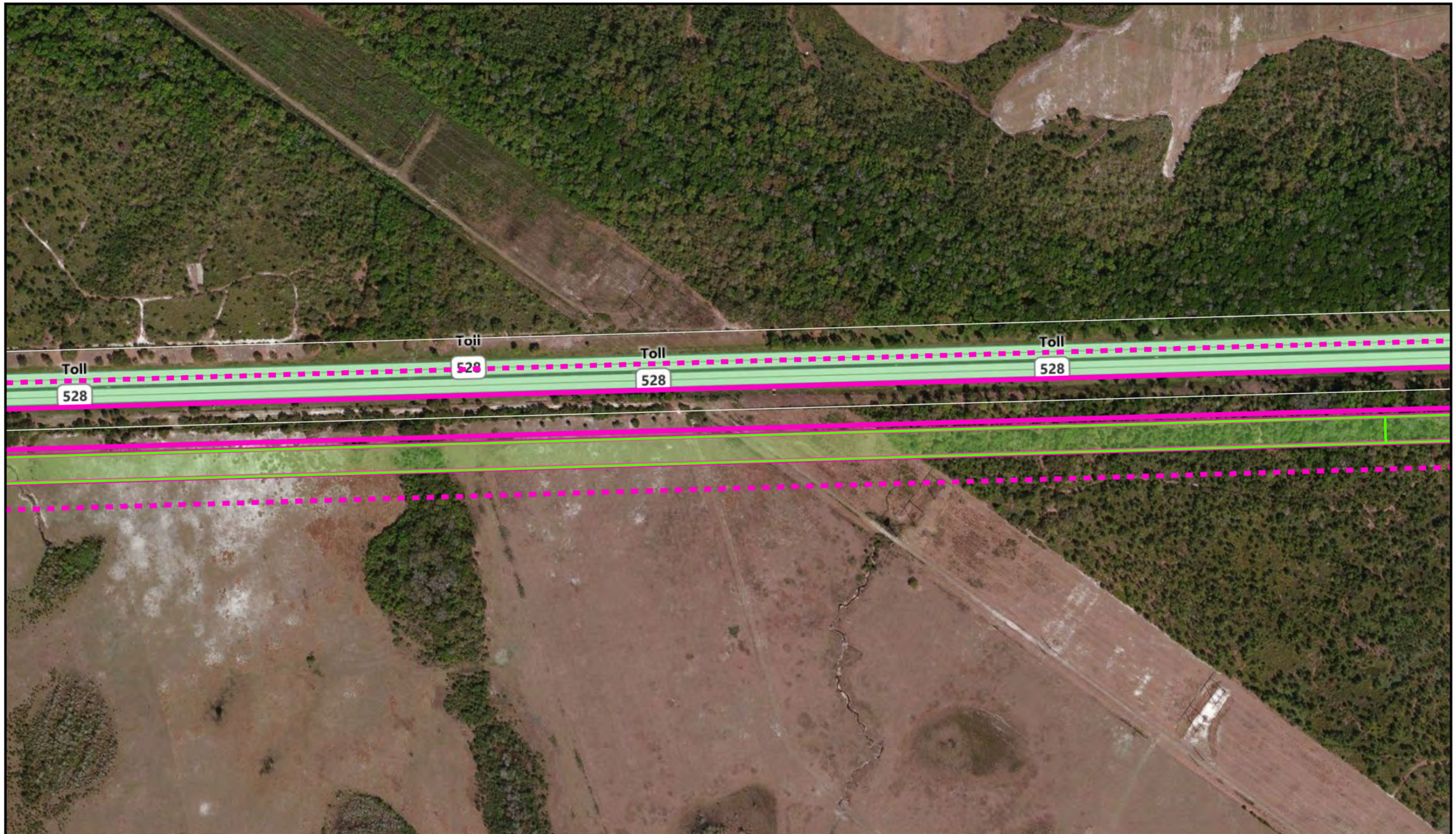
Locations of Shovel Tests, Archaeological Site Potential, and Identified Cultural Resources within the Archaeological and Historic Resources APE Established for the East-West Corridor

The archaeological and historic resources APE consisted of the footprint of all alternatives. The historic resources APE also included an area of 150 feet from the proposed ROW. When the limits of disturbance were located entirely south or north of the existing SR 528 ROW, the historic resources APE considered the existing SR 528 facility as a logical boundary.

Note: Shovel testing was limited to Alternative E and the common elements on both the eastern and western ends of the East-West Corridor with the expectation that this would be the preferred alternative.

8BR00 Previously Recorded	150-Foot Buffer	Historic Linear Resource	 High Site Potential	● Negative Shovel Test
8BR00 Newly Recorded	● Historic Structure	 Previously Surveyed	 Moderate Site Potential	
Proposed ROW	 Historic Resource Group	 Within FEC ROW	 Low Site Potential	

N Feet
 0 150
 Meters
 0 50



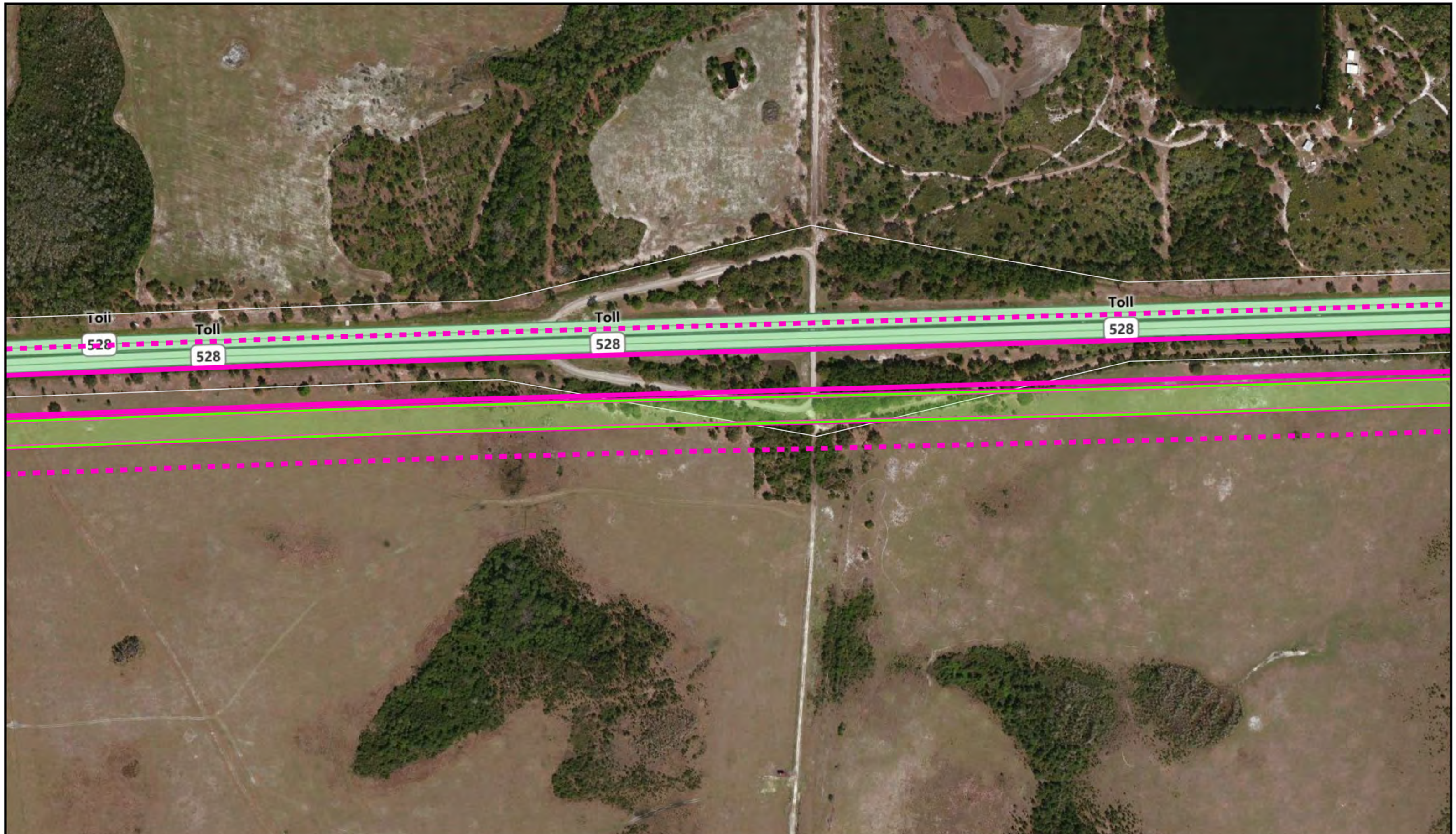
Locations of Shovel Tests, Archaeological Site Potential, and Identified Cultural Resources within the Archaeological and Historic Resources APE Established for the East-West Corridor

The archaeological and historic resources APE consisted of the footprint of all alternatives. The historic resources APE also included an area of 150 feet from the proposed ROW. When the limits of disturbance were located entirely south or north of the existing SR 528 ROW, the historic resources APE considered the existing SR 528 facility as a logical boundary.

Note: Shovel testing was limited to Alternative E and the common elements on both the eastern and western ends of the East-West Corridor with the expectation that this would be the preferred alternative.

8BR00 Previously Recorded	150-Foot Buffer	Historic Linear Resource	High Site Potential	Negative Shovel Test
8BR00 Newly Recorded	Historic Structure	Previously Surveyed	Moderate Site Potential	
Proposed ROW	Historic Resource Group	Within FEC ROW	Low Site Potential	

Feet
 Meters

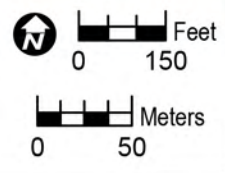


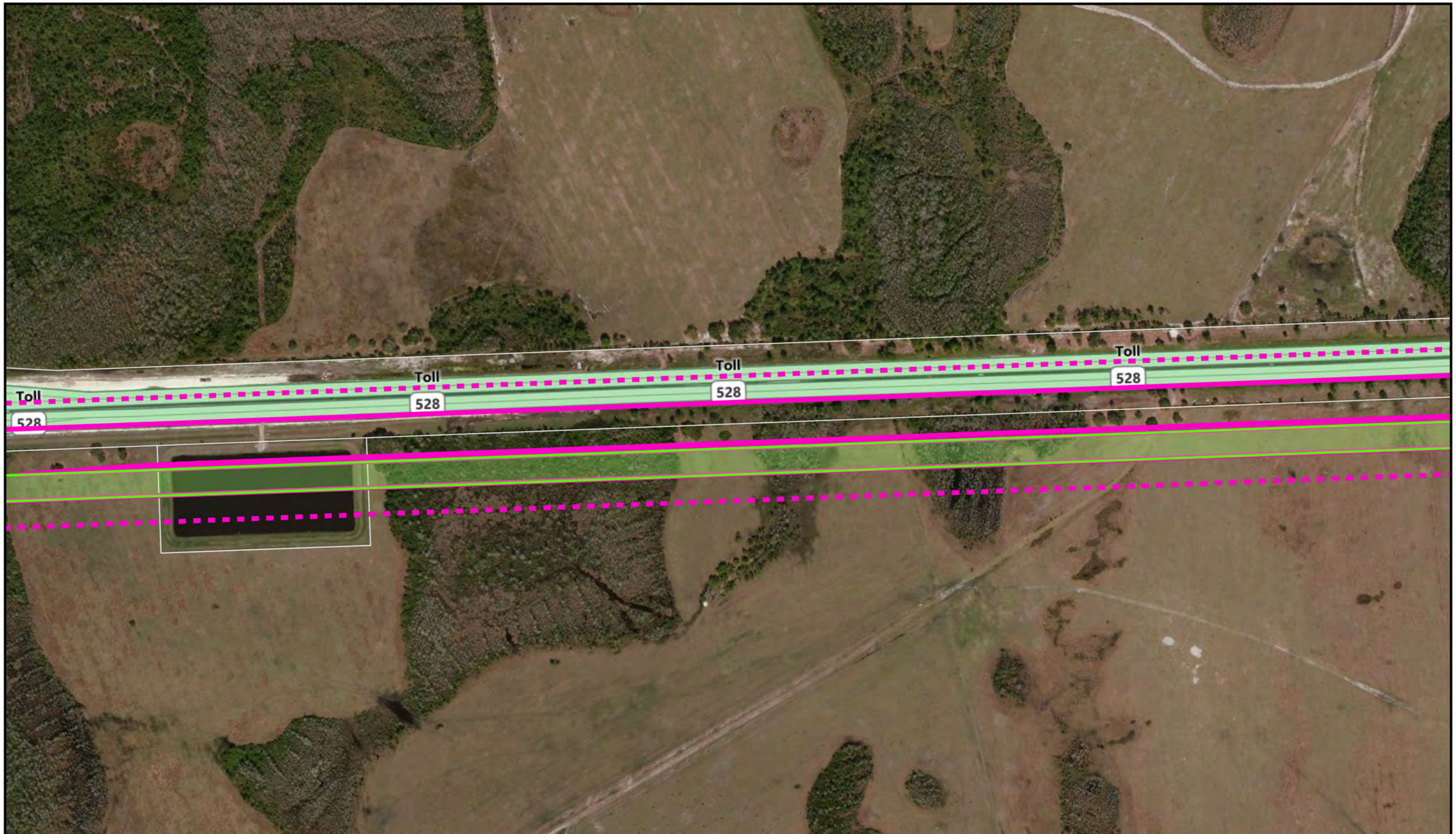
Locations of Shovel Tests, Archaeological Site Potential, and Identified Cultural Resources within the Archaeological and Historic Resources APE Established for the East-West Corridor

The archaeological and historic resources APE consisted of the footprint of all alternatives. The historic resources APE also included an area of 150 feet from the proposed ROW. When the limits of disturbance were located entirely south or north of the existing SR 528 ROW, the historic resources APE considered the existing SR 528 facility as a logical boundary.

Note: Shovel testing was limited to Alternative E and the common elements on both the eastern and western ends of the East-West Corridor with the expectation that this would be the preferred alternative.

8BR00 Previously Recorded	150-Foot Buffer	Historic Linear Resource	High Site Potential	Negative Shovel Test
8BR00 Newly Recorded	Historic Structure	Previously Surveyed	Moderate Site Potential	
Proposed ROW	Historic Resource Group	Within FEC ROW	Low Site Potential	





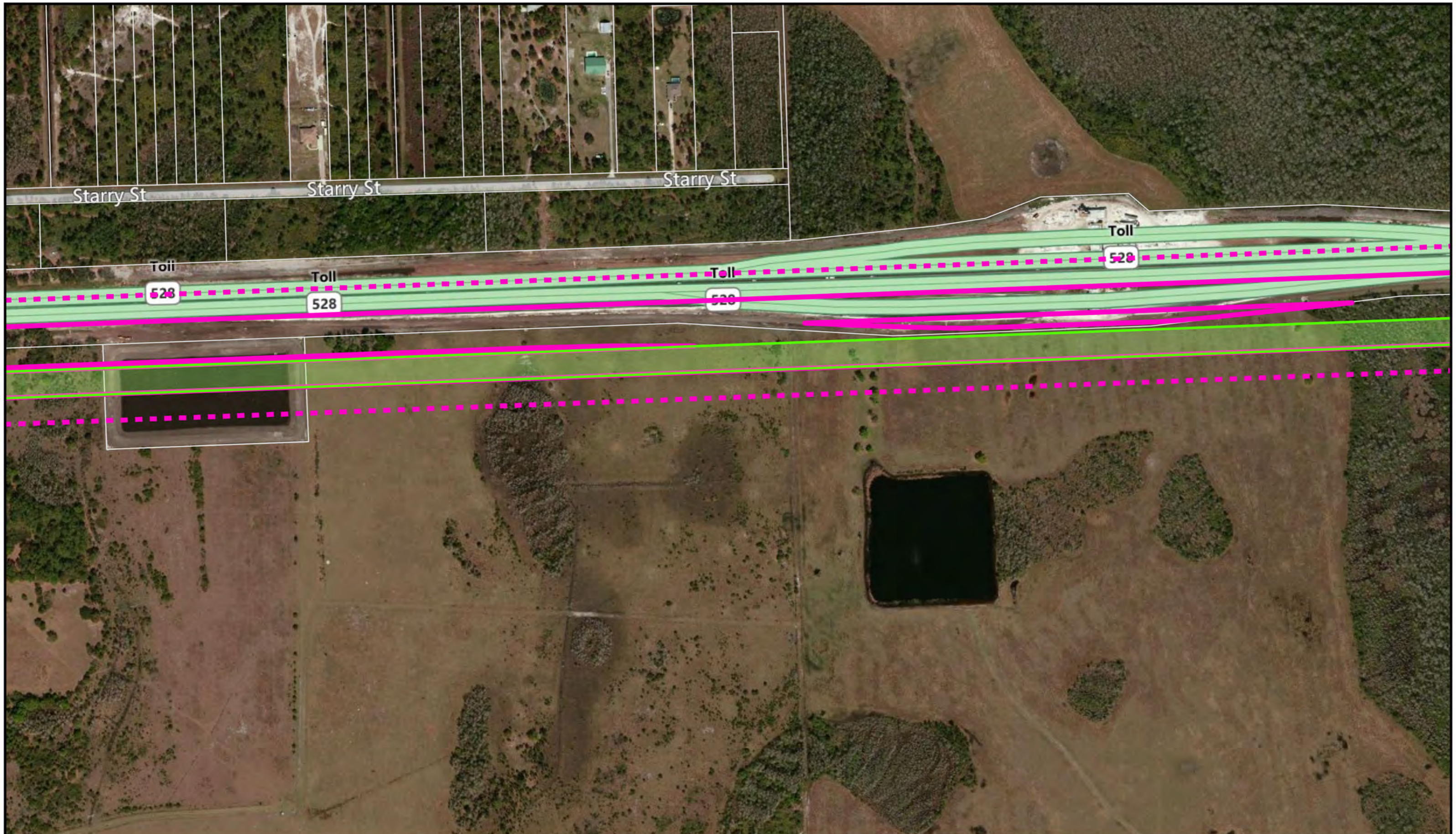
Locations of Shovel Tests, Archaeological Site Potential, and Identified Cultural Resources within the Archaeological and Historic Resources APE Established for the East-West Corridor

The archaeological and historic resources APE consisted of the footprint of all alternatives. The historic resources APE also included an area of 150 feet from the proposed ROW. When the limits of disturbance were located entirely south or north of the existing SR 528 ROW, the historic resources APE considered the existing SR 528 facility as a logical boundary.

Note: Shovel testing was limited to Alternative E and the common elements on both the eastern and western ends of the East-West Corridor with the expectation that this would be the preferred alternative.

8BR00 Previously Recorded	 150-Foot Buffer	 Historic Linear Resource	 High Site Potential	● Negative Shovel Test
8BR00 Newly Recorded	● Historic Structure	 Previously Surveyed	 Moderate Site Potential	
 Proposed ROW	 Historic Resource Group	 Within FEC ROW	 Low Site Potential	

Feet
 0 150
 Meters
 0 50

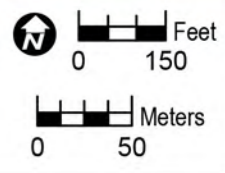


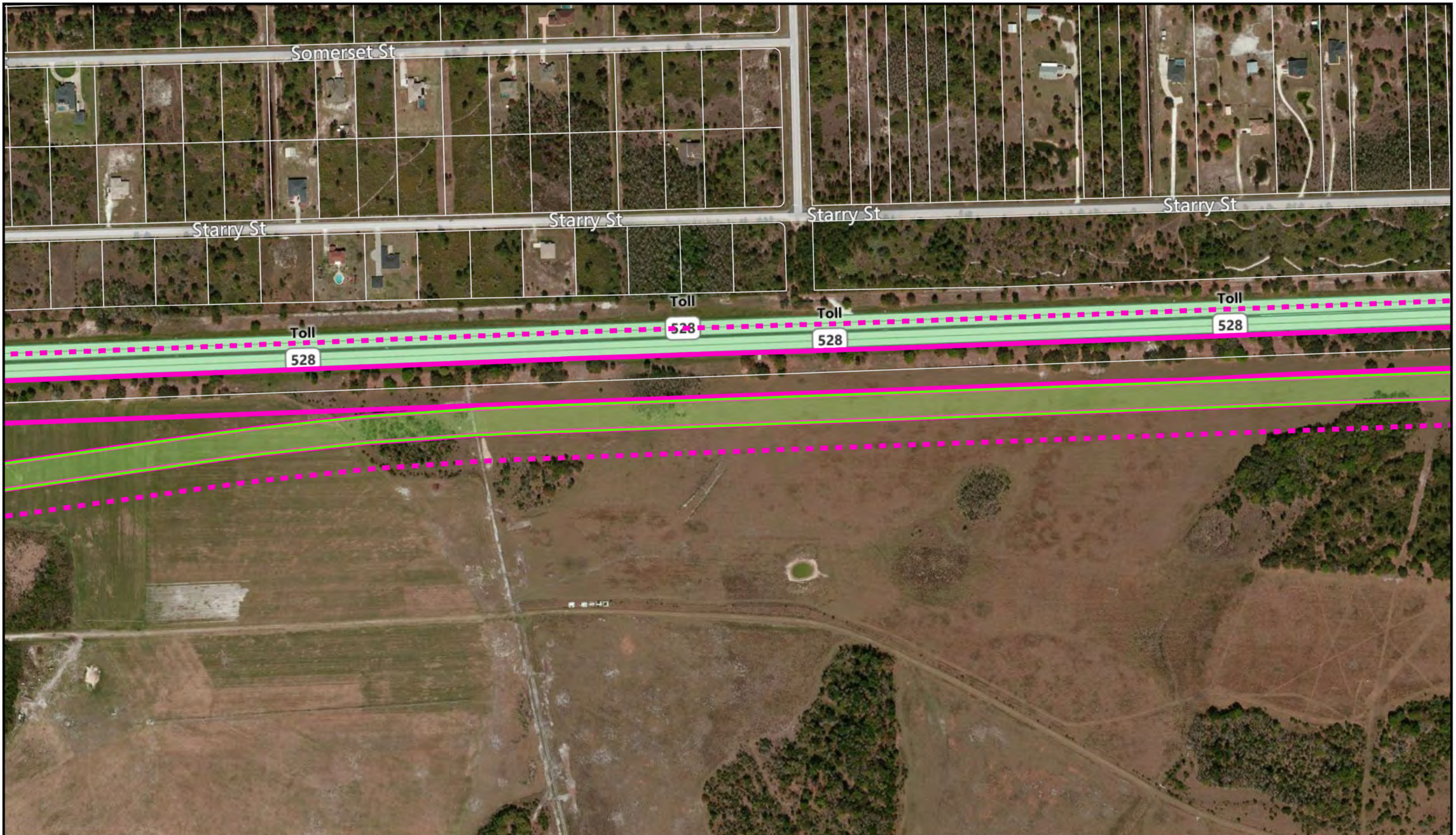
Locations of Shovel Tests, Archaeological Site Potential, and Identified Cultural Resources within the Archaeological and Historic Resources APE Established for the East-West Corridor

The archaeological and historic resources APE consisted of the footprint of all alternatives. The historic resources APE also included an area of 150 feet from the proposed ROW. When the limits of disturbance were located entirely south or north of the existing SR 528 ROW, the historic resources APE considered the existing SR 528 facility as a logical boundary.

Note: Shovel testing was limited to Alternative E and the common elements on both the eastern and western ends of the East-West Corridor with the expectation that this would be the preferred alternative.

- | | | | | |
|---------------------------|-------------------------|--------------------------|-------------------------|----------------------|
| 8BR00 Previously Recorded | 150-Foot Buffer | Historic Linear Resource | High Site Potential | Negative Shovel Test |
| 8BR00 Newly Recorded | Historic Structure | Previously Surveyed | Moderate Site Potential | |
| Proposed ROW | Historic Resource Group | Within FEC ROW | Low Site Potential | |



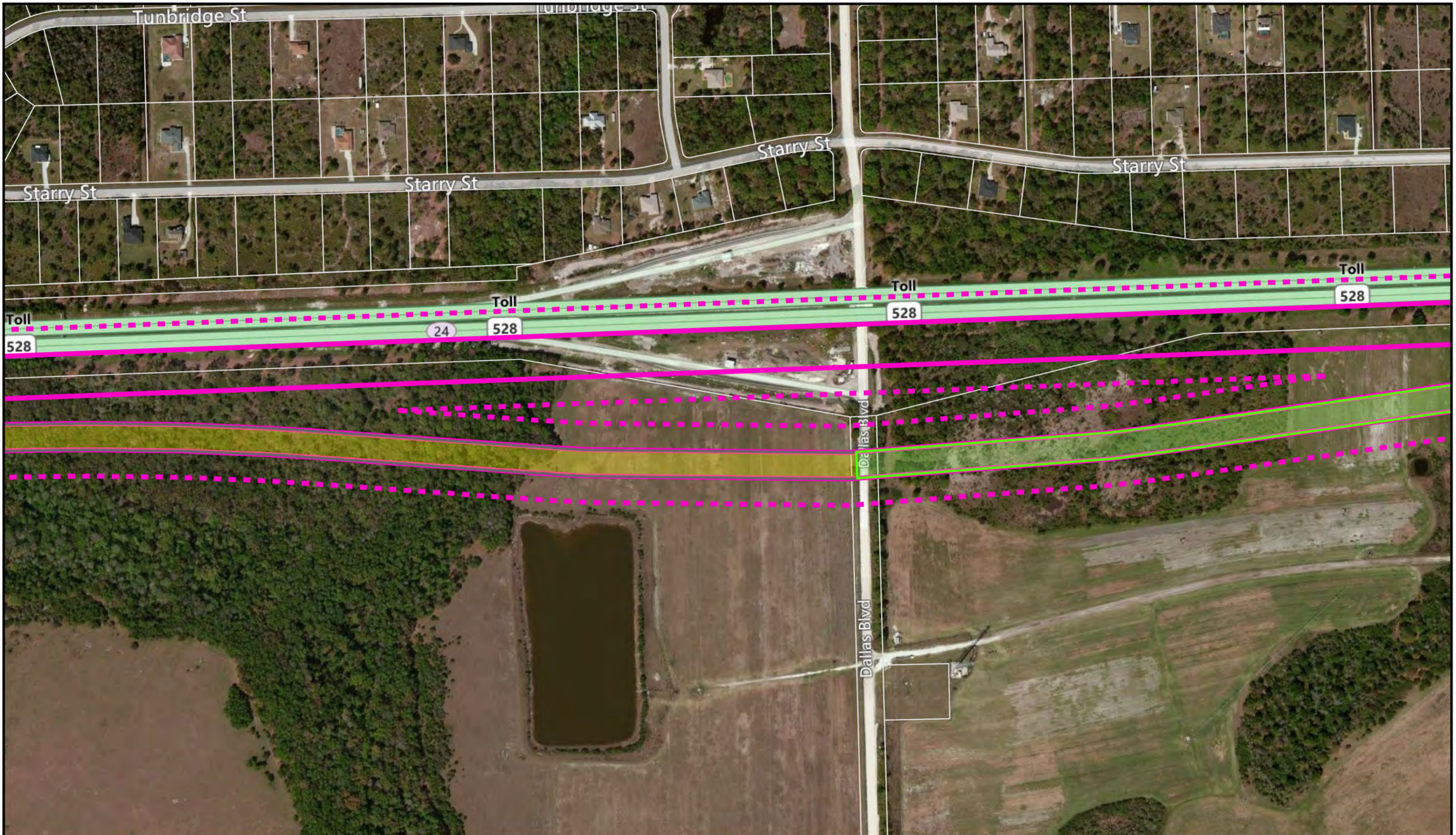


Locations of Shovel Tests, Archaeological Site Potential, and Identified Cultural Resources within the Archaeological and Historic Resources APE Established for the East-West Corridor

The archaeological and historic resources APE consisted of the footprint of all alternatives. The historic resources APE also included an area of 150 feet from the proposed ROW. When the limits of disturbance were located entirely south or north of the existing SR 528 ROW, the historic resources APE considered the existing SR 528 facility as a logical boundary.

Note: Shovel testing was limited to Alternative E and the common elements on both the eastern and western ends of the East-West Corridor with the expectation that this would be the preferred alternative.

8BR00 Previously Recorded	150-Foot Buffer	Historic Linear Resource	High Site Potential	Negative Shovel Test
8BR00 Newly Recorded	Historic Structure	Previously Surveyed	Moderate Site Potential	
Proposed ROW	Historic Resource Group	Within FEC ROW	Low Site Potential	



Locations of Shovel Tests, Archaeological Site Potential, and Identified Cultural Resources within the Archaeological and Historic Resources APE Established for the East-West Corridor

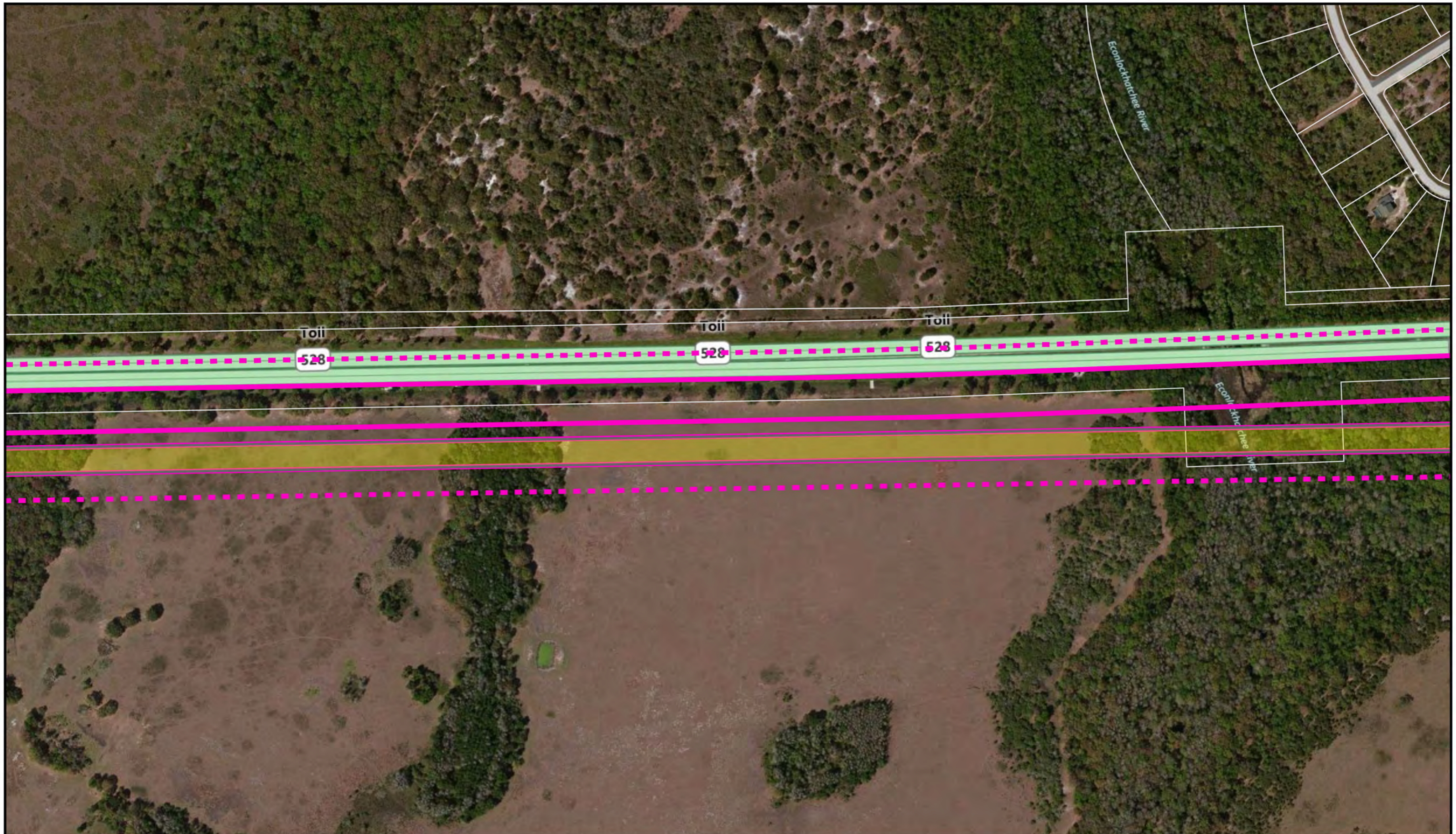
Orange and Brevard Counties **Map 25**

The archaeological and historic resources APE consisted of the footprint of all alternatives. The historic resources APE also included an area of 150 feet from the proposed ROW. When the limits of disturbance were located entirely south or north of the existing SR 528 ROW, the historic resources APE considered the existing SR 528 facility as a logical boundary.

Note: Shovel testing was limited to Alternative E and the common elements on both the eastern and western ends of the East-West Corridor with the expectation that this would be the preferred alternative.

Previously Recorded	150-Foot Buffer	Historic Linear Resource	High Site Potential	Negative Shovel Test
Newly Recorded	Historic Structure	Previously Surveyed	Moderate Site Potential	
Proposed ROW	Historic Resource Group	Within FEC ROW	Low Site Potential	

Feet
 0 150
 Meters
 0 50

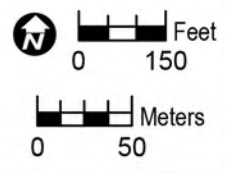


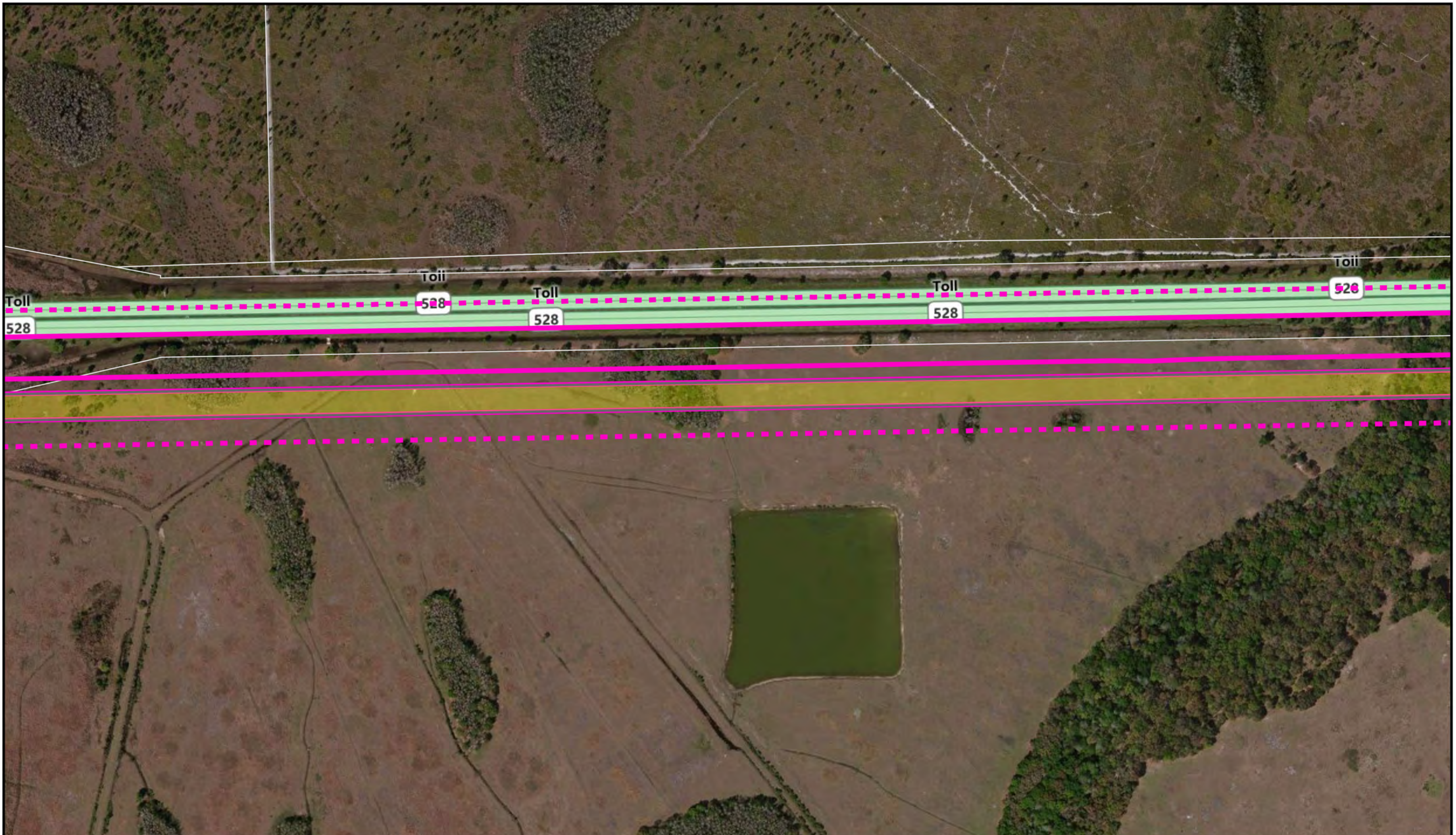
Locations of Shovel Tests, Archaeological Site Potential, and Identified Cultural Resources within the Archaeological and Historic Resources APE Established for the East-West Corridor

The archaeological and historic resources APE consisted of the footprint of all alternatives. The historic resources APE also included an area of 150 feet from the proposed ROW. When the limits of disturbance were located entirely south or north of the existing SR 528 ROW, the historic resources APE considered the existing SR 528 facility as a logical boundary.

Note: Shovel testing was limited to Alternative E and the common elements on both the eastern and western ends of the East-West Corridor with the expectation that this would be the preferred alternative.

- | | | | | |
|---------------------------|-------------------------|--------------------------|-------------------------|----------------------|
| 8BR00 Previously Recorded | 150-Foot Buffer | Historic Linear Resource | High Site Potential | Negative Shovel Test |
| 8BR00 Newly Recorded | Historic Structure | Previously Surveyed | Moderate Site Potential | |
| Proposed ROW | Historic Resource Group | Within FEC ROW | Low Site Potential | |





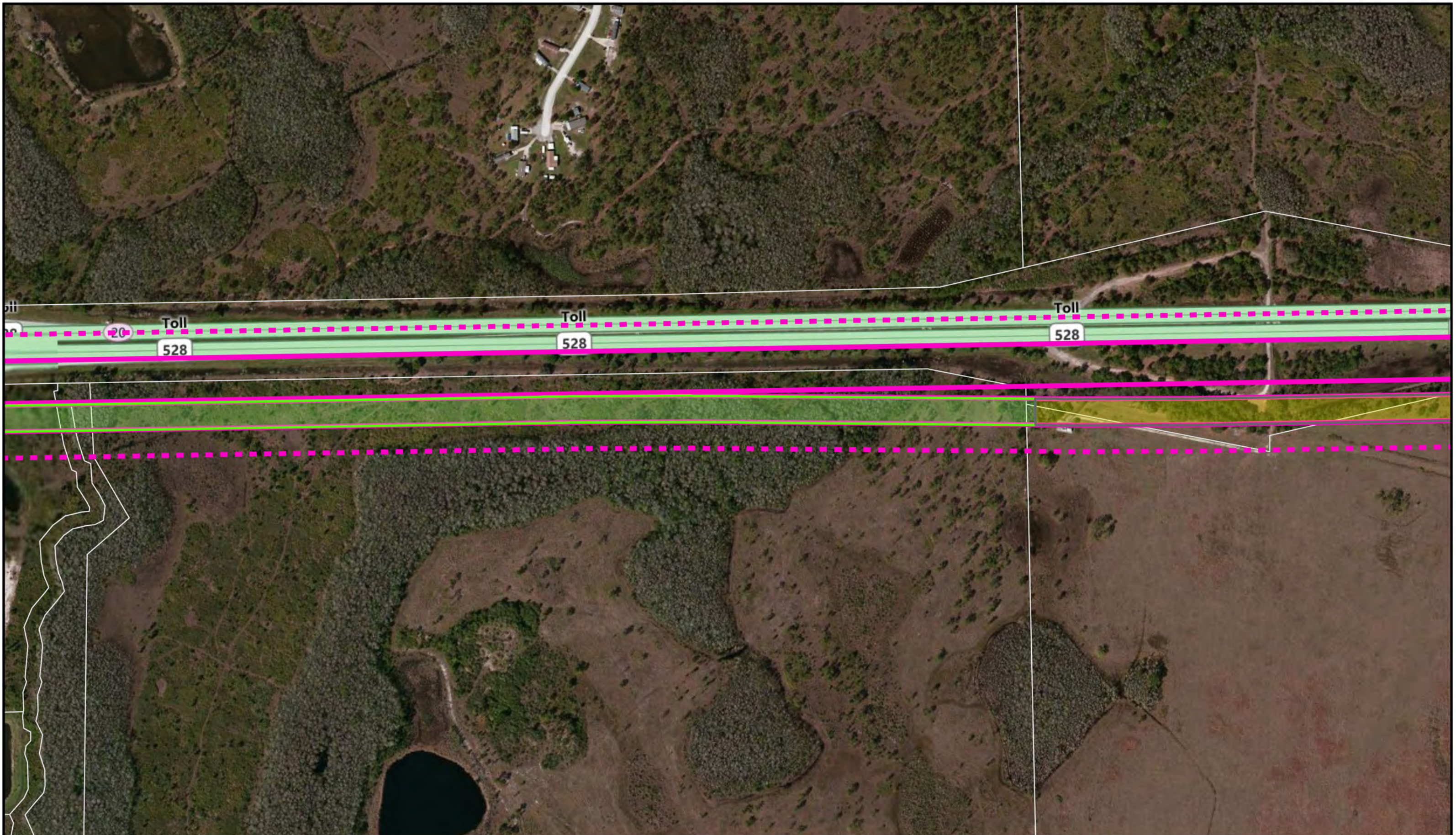
Locations of Shovel Tests, Archaeological Site Potential, and Identified Cultural Resources within the Archaeological and Historic Resources APE Established for the East-West Corridor

Orange and Brevard Counties **Map 27**

The archaeological and historic resources APE consisted of the footprint of all alternatives. The historic resources APE also included an area of 150 feet from the proposed ROW. When the limits of disturbance were located entirely south or north of the existing SR 528 ROW, the historic resources APE considered the existing SR 528 facility as a logical boundary.

Note: Shovel testing was limited to Alternative E and the common elements on both the eastern and western ends of the East-West Corridor with the expectation that this would be the preferred alternative.

8BR00 Previously Recorded	150-Foot Buffer	Historic Linear Resource	High Site Potential	Negative Shovel Test
8BR00 Newly Recorded	Historic Structure	Previously Surveyed	Moderate Site Potential	
Proposed ROW	Historic Resource Group	Within FEC ROW	Low Site Potential	



Locations of Shovel Tests, Archaeological Site Potential, and Identified Cultural Resources within the Archaeological and Historic Resources APE Established for the East-West Corridor

Orange and Brevard Counties **Map 28**

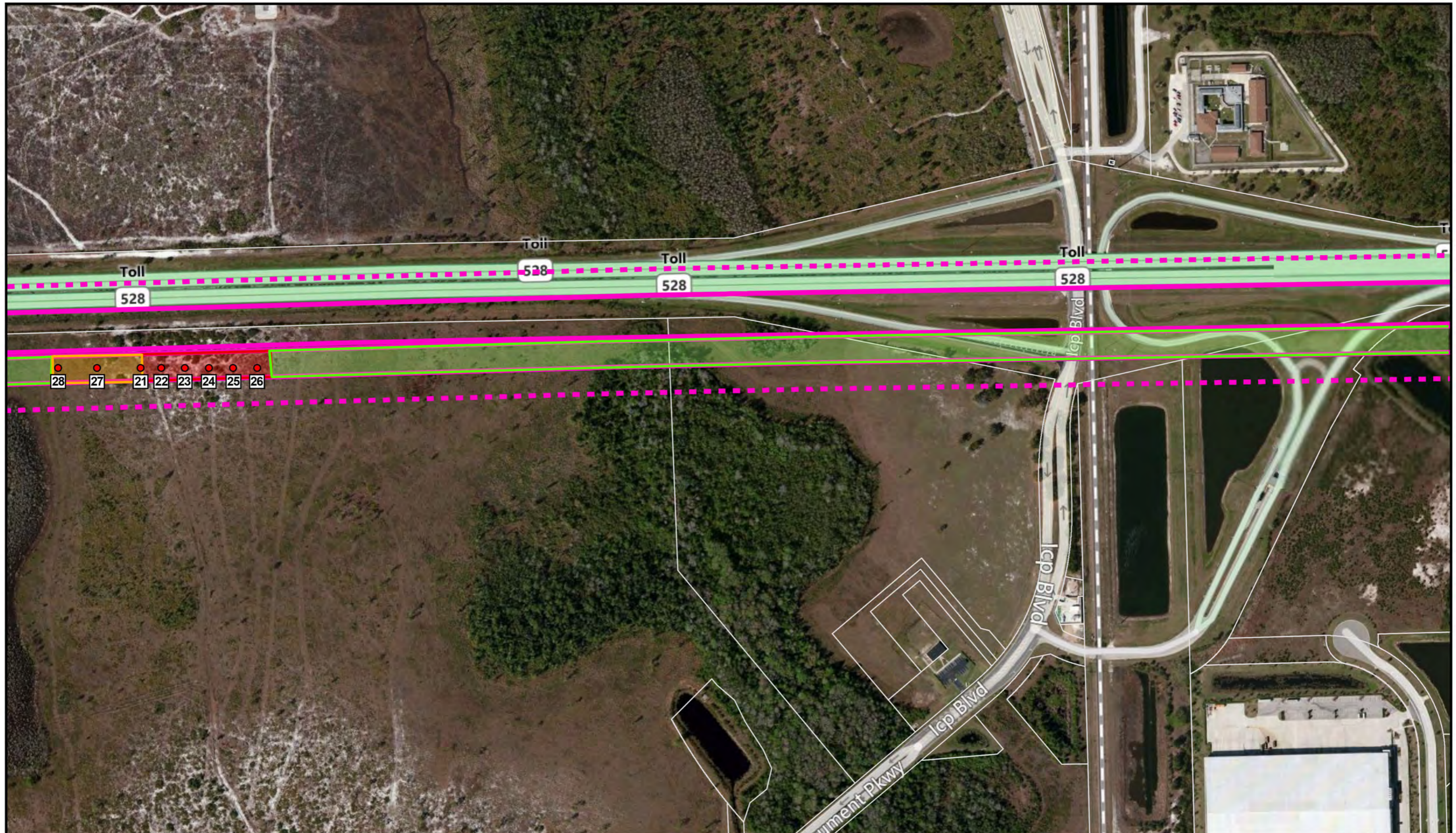
The archaeological and historic resources APE consisted of the footprint of all alternatives. The historic resources APE also included an area of 150 feet from the proposed ROW. When the limits of disturbance were located entirely south or north of the existing SR 528 ROW, the historic resources APE considered the existing SR 528 facility as a logical boundary.

Note: Shovel testing was limited to Alternative E and the common elements on both the eastern and western ends of the East-West Corridor with the expectation that this would be the preferred alternative.

8BR00 Previously Recorded	150-Foot Buffer	Historic Linear Resource	High Site Potential	Negative Shovel Test
8BR00 Newly Recorded	Historic Structure	Previously Surveyed	Moderate Site Potential	
Proposed ROW	Historic Resource Group	Within FEC ROW	Low Site Potential	

Feet

Meters



Locations of Shovel Tests, Archaeological Site Potential, and Identified Cultural Resources within the Archaeological and Historic Resources APE Established for the East-West Corridor

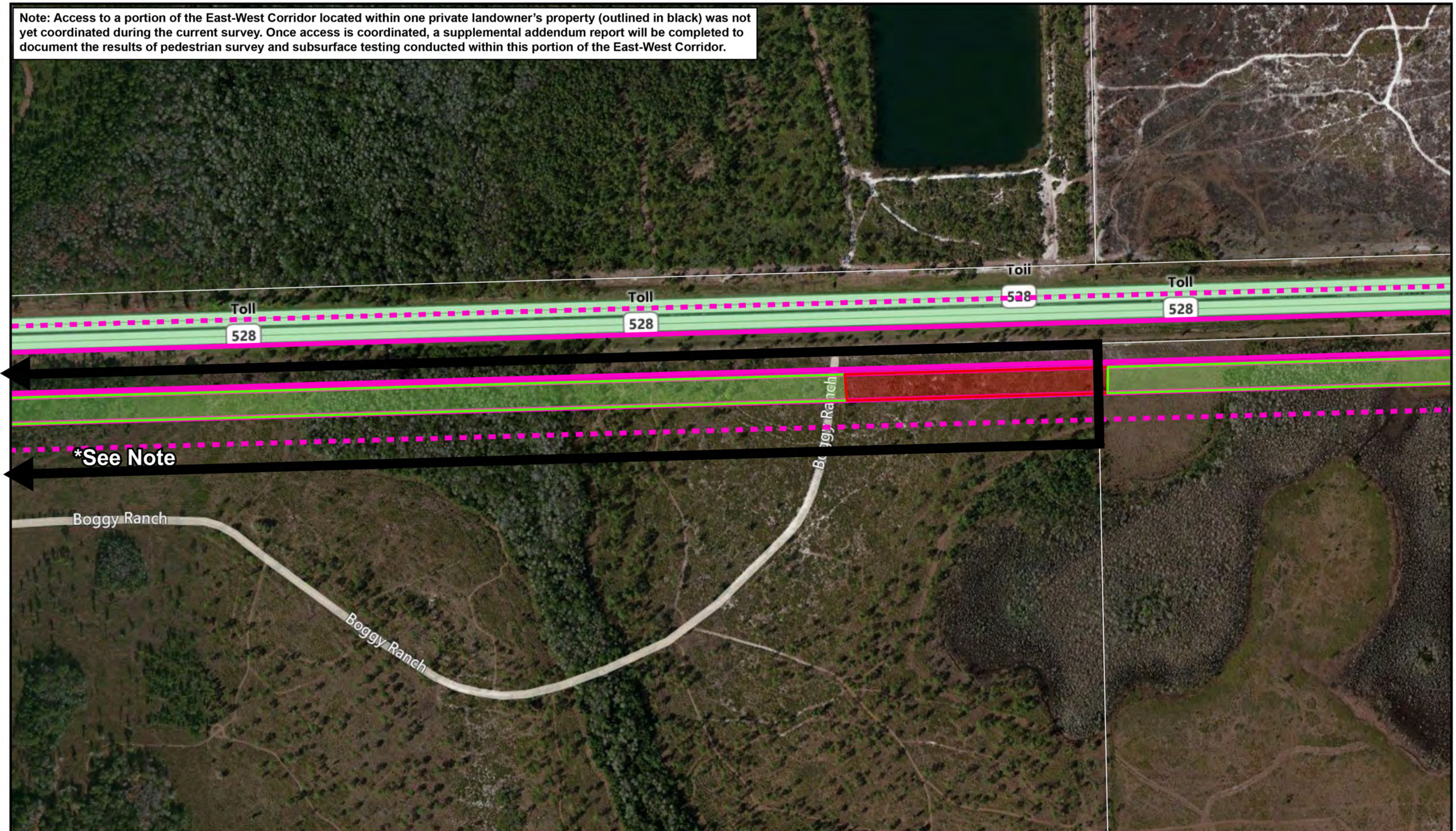
The archaeological and historic resources APE consisted of the footprint of all alternatives. The historic resources APE also included an area of 150 feet from the proposed ROW. When the limits of disturbance were located entirely south or north of the existing SR 528 ROW, the historic resources APE considered the existing SR 528 facility as a logical boundary.

Note: Shovel testing was limited to Alternative E and the common elements on both the eastern and western ends of the East-West Corridor with the expectation that this would be the preferred alternative.

Previously Recorded	150-Foot Buffer	Historic Linear Resource	High Site Potential	Negative Shovel Test
Newly Recorded	Historic Structure	Previously Surveyed	Moderate Site Potential	
Proposed ROW	Historic Resource Group	Within FEC ROW	Low Site Potential	

Feet
 0 150
 Meters
 0 50

Note: Access to a portion of the East-West Corridor located within one private landowner's property (outlined in black) was not yet coordinated during the current survey. Once access is coordinated, a supplemental addendum report will be completed to document the results of pedestrian survey and subsurface testing conducted within this portion of the East-West Corridor.



*See Note

Locations of Shovel Tests, Archaeological Site Potential, and Identified Cultural Resources within the Archaeological and Historic Resources APE Established for the East-West Corridor
Orange and Brevard Counties **Map 30**

The archaeological and historic resources APE consisted of the footprint of all alternatives. The historic resources APE also included an area of 150 feet from the proposed ROW. When the limits of disturbance were located entirely south or north of the existing SR 528 ROW, the historic resources APE considered the existing SR 528 facility as a logical boundary.

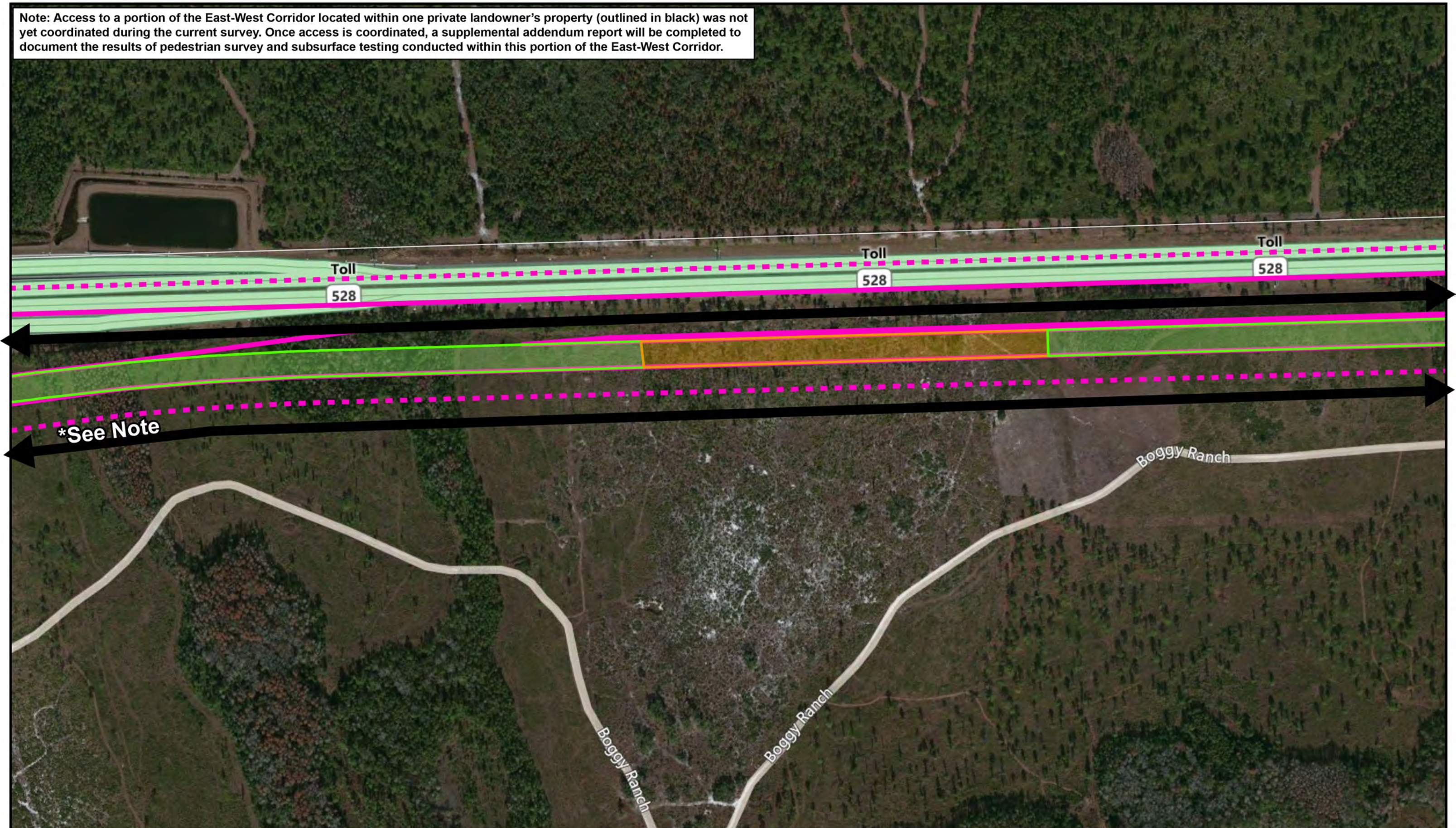
Note: Shovel testing was limited to Alternative E and the common elements on both the eastern and western ends of the East-West Corridor with the expectation that this would be the preferred alternative.

8BR00 Previously Recorded	150-Foot Buffer	Historic Linear Resource	High Site Potential	Negative Shovel Test
8BR00 Newly Recorded	Historic Structure	Previously Surveyed	Moderate Site Potential	
Proposed ROW	Historic Resource Group	Within FEC ROW	Low Site Potential	

Feet
0 150

Meters
0 50

Note: Access to a portion of the East-West Corridor located within one private landowner's property (outlined in black) was not yet coordinated during the current survey. Once access is coordinated, a supplemental addendum report will be completed to document the results of pedestrian survey and subsurface testing conducted within this portion of the East-West Corridor.




Locations of Shovel Tests, Archaeological Site Potential, and Identified Cultural Resources within the Archaeological and Historic Resources APE Established for the East-West Corridor

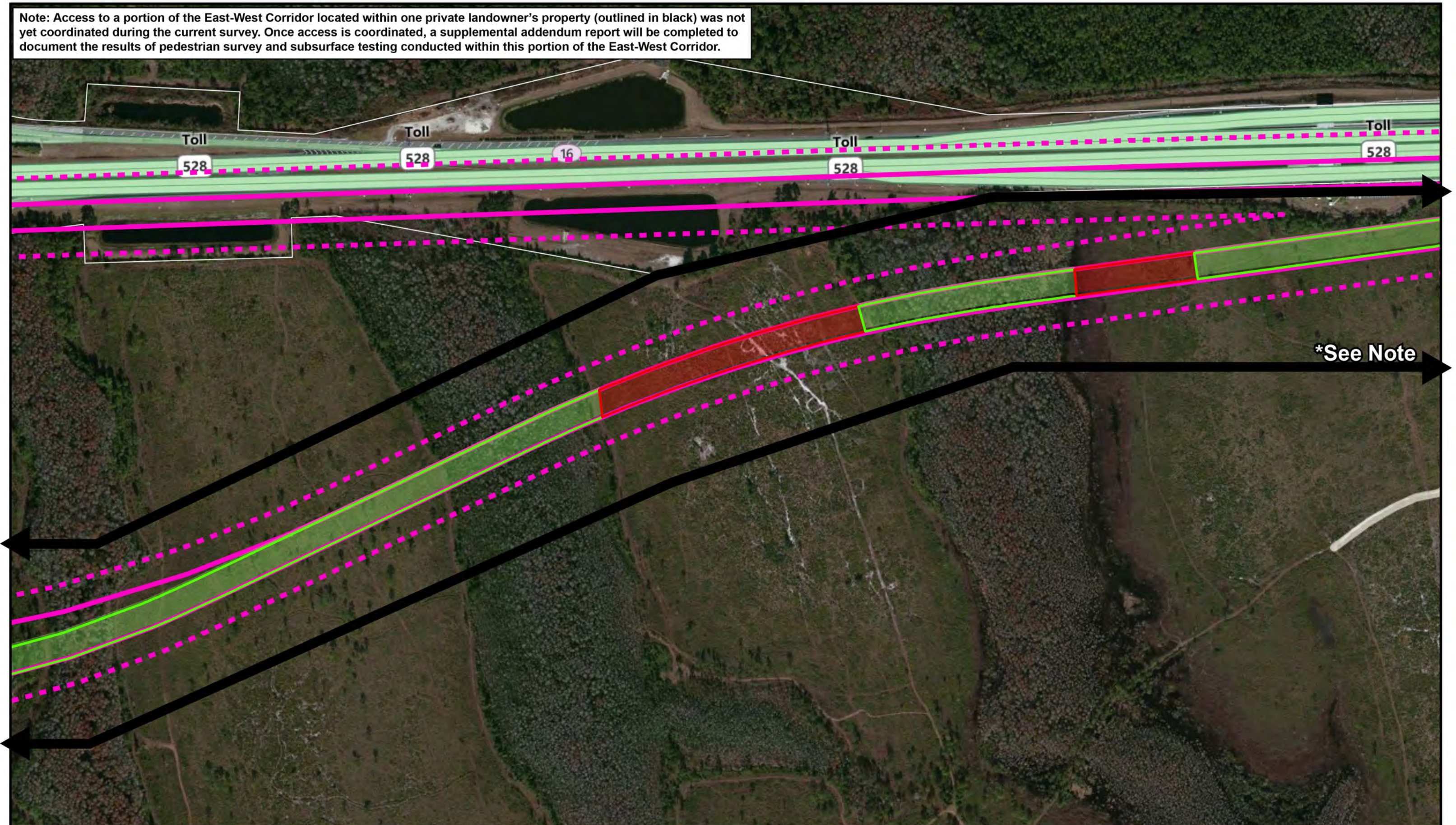
The archaeological and historic resources APE consisted of the footprint of all alternatives. The historic resources APE also included an area of 150 feet from the proposed ROW. When the limits of disturbance were located entirely south or north of the existing SR 528 ROW, the historic resources APE considered the existing SR 528 facility as a logical boundary.

Note: Shovel testing was limited to Alternative E and the common elements on both the eastern and western ends of the East-West Corridor with the expectation that this would be the preferred alternative.

8BR00 Previously Recorded	 150-Foot Buffer	 Historic Linear Resource	 High Site Potential	● Negative Shovel Test
8BR00 Newly Recorded	● Historic Structure	 Previously Surveyed	 Moderate Site Potential	
 Proposed ROW	 Historic Resource Group	 Within FEC ROW	 Low Site Potential	



Note: Access to a portion of the East-West Corridor located within one private landowner's property (outlined in black) was not yet coordinated during the current survey. Once access is coordinated, a supplemental addendum report will be completed to document the results of pedestrian survey and subsurface testing conducted within this portion of the East-West Corridor.




Locations of Shovel Tests, Archaeological Site Potential, and Identified Cultural Resources within the Archaeological and Historic Resources APE Established for the East-West Corridor

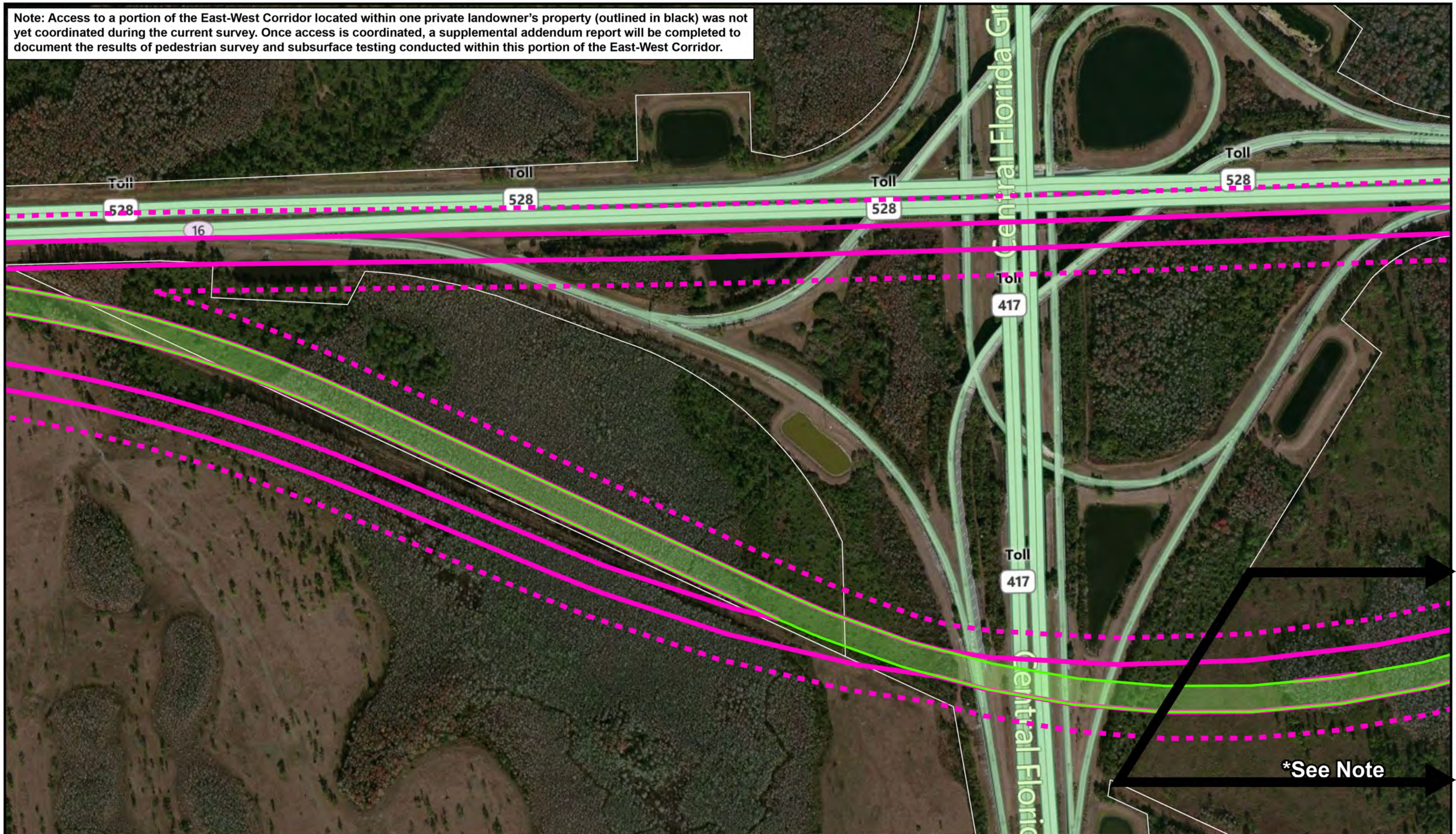
The archaeological and historic resources APE consisted of the footprint of all alternatives. The historic resources APE also included an area of 150 feet from the proposed ROW. When the limits of disturbance were located entirely south or north of the existing SR 528 ROW, the historic resources APE considered the existing SR 528 facility as a logical boundary.

Note: Shovel testing was limited to Alternative E and the common elements on both the eastern and western ends of the East-West Corridor with the expectation that this would be the preferred alternative.

8BR00 Previously Recorded	150-Foot Buffer	Historic Linear Resource	High Site Potential	Negative Shovel Test
8BR00 Newly Recorded	Historic Structure	Previously Surveyed	Moderate Site Potential	
Proposed ROW	Historic Resource Group	Within FEC ROW	Low Site Potential	



Note: Access to a portion of the East-West Corridor located within one private landowner's property (outlined in black) was not yet coordinated during the current survey. Once access is coordinated, a supplemental addendum report will be completed to document the results of pedestrian survey and subsurface testing conducted within this portion of the East-West Corridor.



*See Note

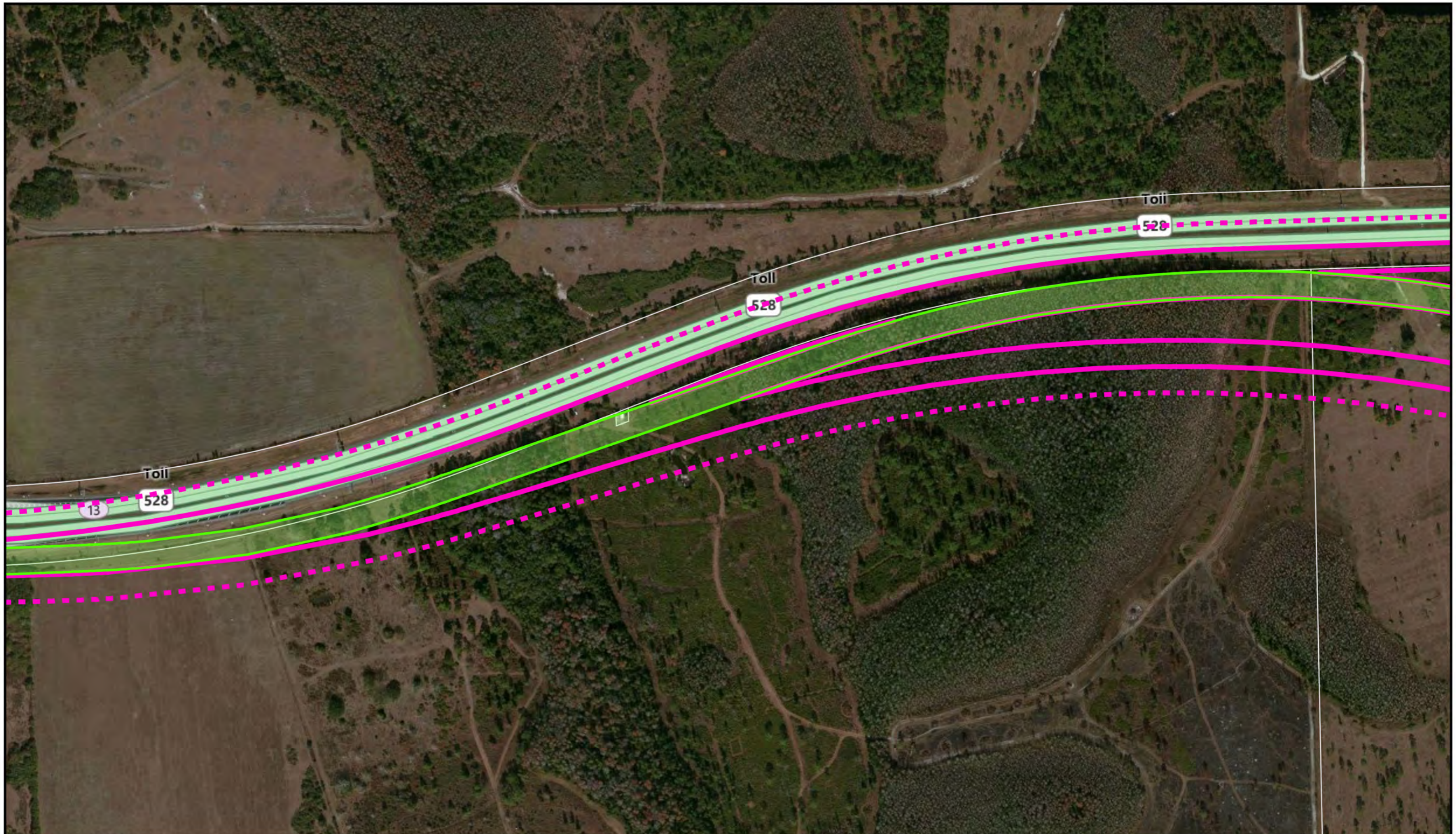
Locations of Shovel Tests, Archaeological Site Potential, and Identified Cultural Resources within the Archaeological and Historic Resources APE Established for the East-West Corridor

Orange and Brevard Counties **Map 33**

The archaeological and historic resources APE consisted of the footprint of all alternatives. The historic resources APE also included an area of 150 feet from the proposed ROW. When the limits of disturbance were located entirely south or north of the existing SR 528 ROW, the historic resources APE considered the existing SR 528 facility as a logical boundary.

Note: Shovel testing was limited to Alternative E and the common elements on both the eastern and western ends of the East-West Corridor with the expectation that this would be the preferred alternative.

Previously Recorded	150-Foot Buffer	Historic Linear Resource	High Site Potential	Negative Shovel Test
Newly Recorded	Historic Structure	Previously Surveyed	Moderate Site Potential	
Proposed ROW	Historic Resource Group	Within FEC ROW	Low Site Potential	

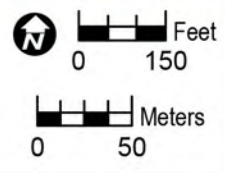


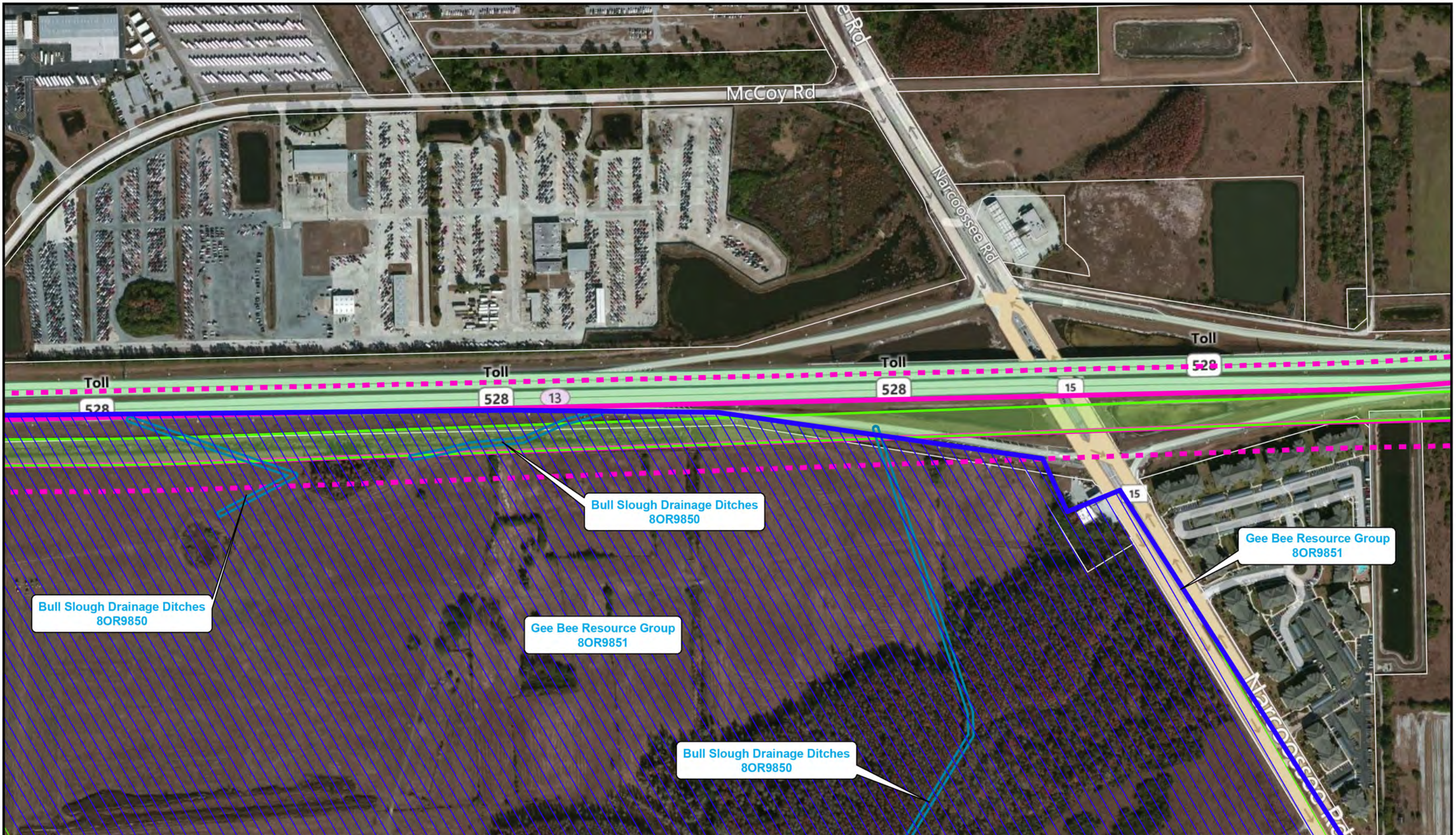
Locations of Shovel Tests, Archaeological Site Potential, and Identified Cultural Resources within the Archaeological and Historic Resources APE Established for the East-West Corridor

The archaeological and historic resources APE consisted of the footprint of all alternatives. The historic resources APE also included an area of 150 feet from the proposed ROW. When the limits of disturbance were located entirely south or north of the existing SR 528 ROW, the historic resources APE considered the existing SR 528 facility as a logical boundary.

Note: Shovel testing was limited to Alternative E and the common elements on both the eastern and western ends of the East-West Corridor with the expectation that this would be the preferred alternative.

Previously Recorded	150-Foot Buffer	Historic Linear Resource	High Site Potential	Negative Shovel Test
Newly Recorded	Historic Structure	Previously Surveyed	Moderate Site Potential	
Proposed ROW	Historic Resource Group	Within FEC ROW	Low Site Potential	



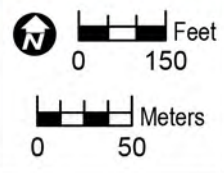


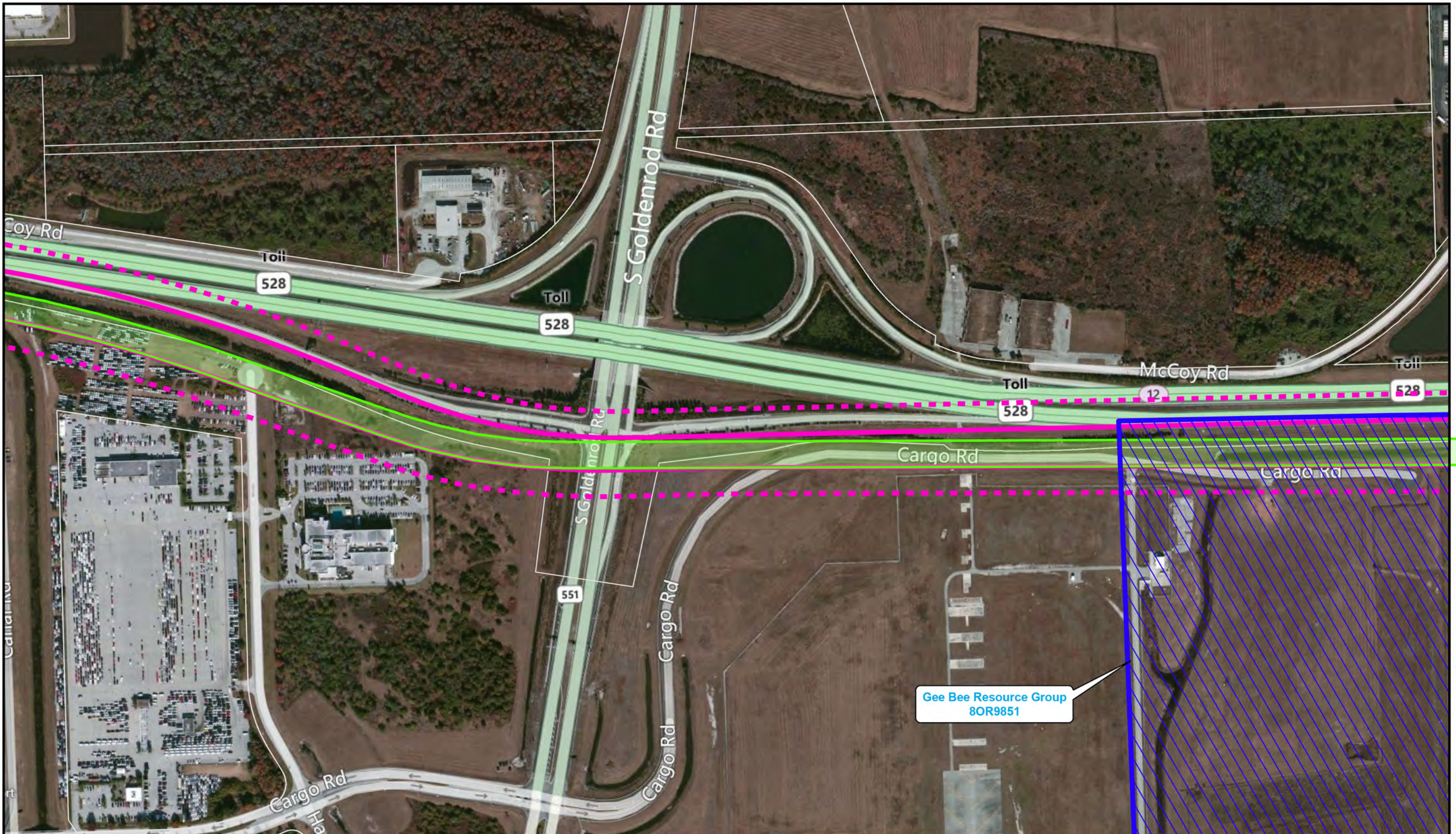
Locations of Shovel Tests, Archaeological Site Potential, and Identified Cultural Resources within the Archaeological and Historic Resources APE Established for the East-West Corridor

The archaeological and historic resources APE consisted of the footprint of all alternatives. The historic resources APE also included an area of 150 feet from the proposed ROW. When the limits of disturbance were located entirely south or north of the existing SR 528 ROW, the historic resources APE considered the existing SR 528 facility as a logical boundary.

Note: Shovel testing was limited to Alternative E and the common elements on both the eastern and western ends of the East-West Corridor with the expectation that this would be the preferred alternative.

8BR00 Previously Recorded	150-Foot Buffer	Historic Linear Resource	High Site Potential	Negative Shovel Test
8BR00 Newly Recorded	Historic Structure	Previously Surveyed	Moderate Site Potential	
Proposed ROW	Historic Resource Group	Within FEC ROW	Low Site Potential	






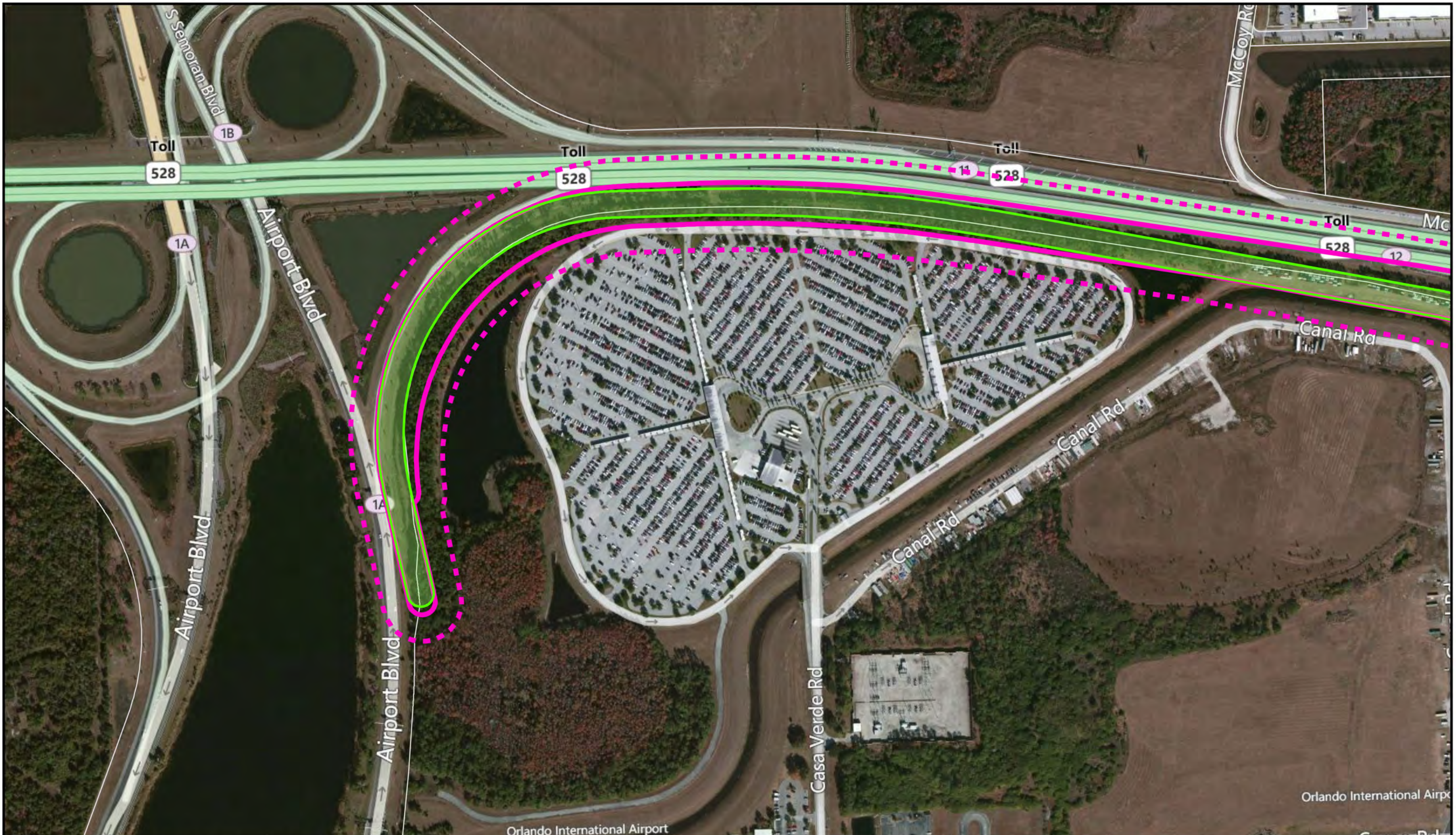
Locations of Shovel Tests, Archaeological Site Potential, and Identified Cultural Resources within the Archaeological and Historic Resources APE Established for the East-West Corridor

The archaeological and historic resources APE consisted of the footprint of all alternatives. The historic resources APE also included an area of 150 feet from the proposed ROW. When the limits of disturbance were located entirely south or north of the existing SR 528 ROW, the historic resources APE considered the existing SR 528 facility as a logical boundary.

Note: Shovel testing was limited to Alternative E and the common elements on both the eastern and western ends of the East-West Corridor with the expectation that this would be the preferred alternative.

8BR00 Previously Recorded	150-Foot Buffer	Historic Linear Resource	High Site Potential	Negative Shovel Test
8BR00 Newly Recorded	Historic Structure	Previously Surveyed	Moderate Site Potential	
Proposed ROW	Historic Resource Group	Within FEC ROW	Low Site Potential	





Orlando International Airport

Locations of Shovel Tests, Archaeological Site Potential, and Identified Cultural Resources within the Archaeological and Historic Resources APE Established for the East-West Corridor

The archaeological and historic resources APE consisted of the footprint of all alternatives. The historic resources APE also included an area of 150 feet from the proposed ROW. When the limits of disturbance were located entirely south or north of the existing SR 528 ROW, the historic resources APE considered the existing SR 528 facility as a logical boundary.

Note: Shovel testing was limited to Alternative E and the common elements on both the eastern and western ends of the East-West Corridor with the expectation that this would be the preferred alternative.

8BR00 Previously Recorded	 150-Foot Buffer	 Historic Linear Resource	 High Site Potential	● Negative Shovel Test
8BR00 Newly Recorded	● Historic Structure	 Previously Surveyed	 Moderate Site Potential	
 Proposed ROW	 Historic Resource Group	 Within FEC ROW	 Low Site Potential	

