
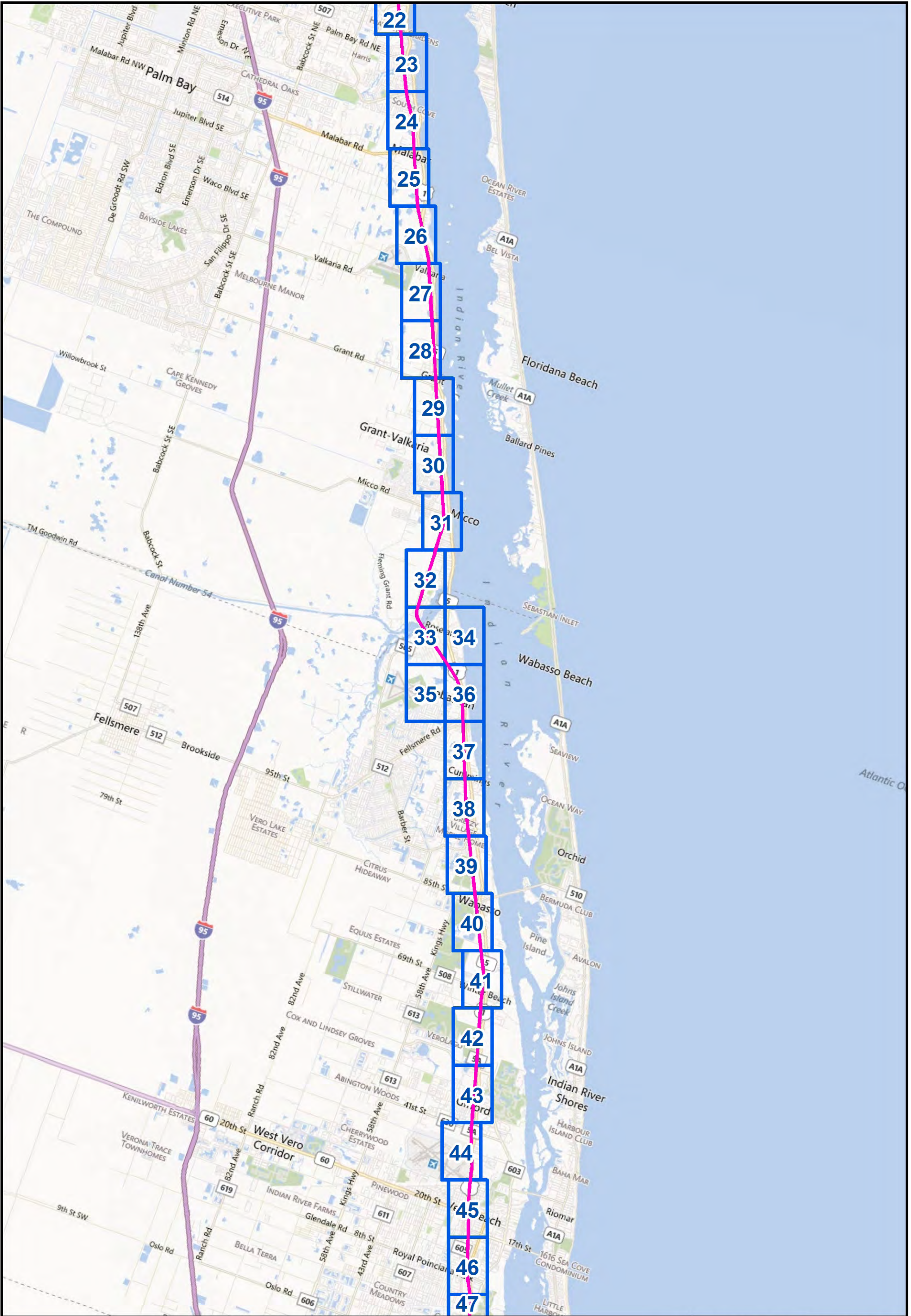


- FEC ROW
- Mapping Frames

Archaeological Resources and Significant Historic Resources

Overview Map 1 of 4



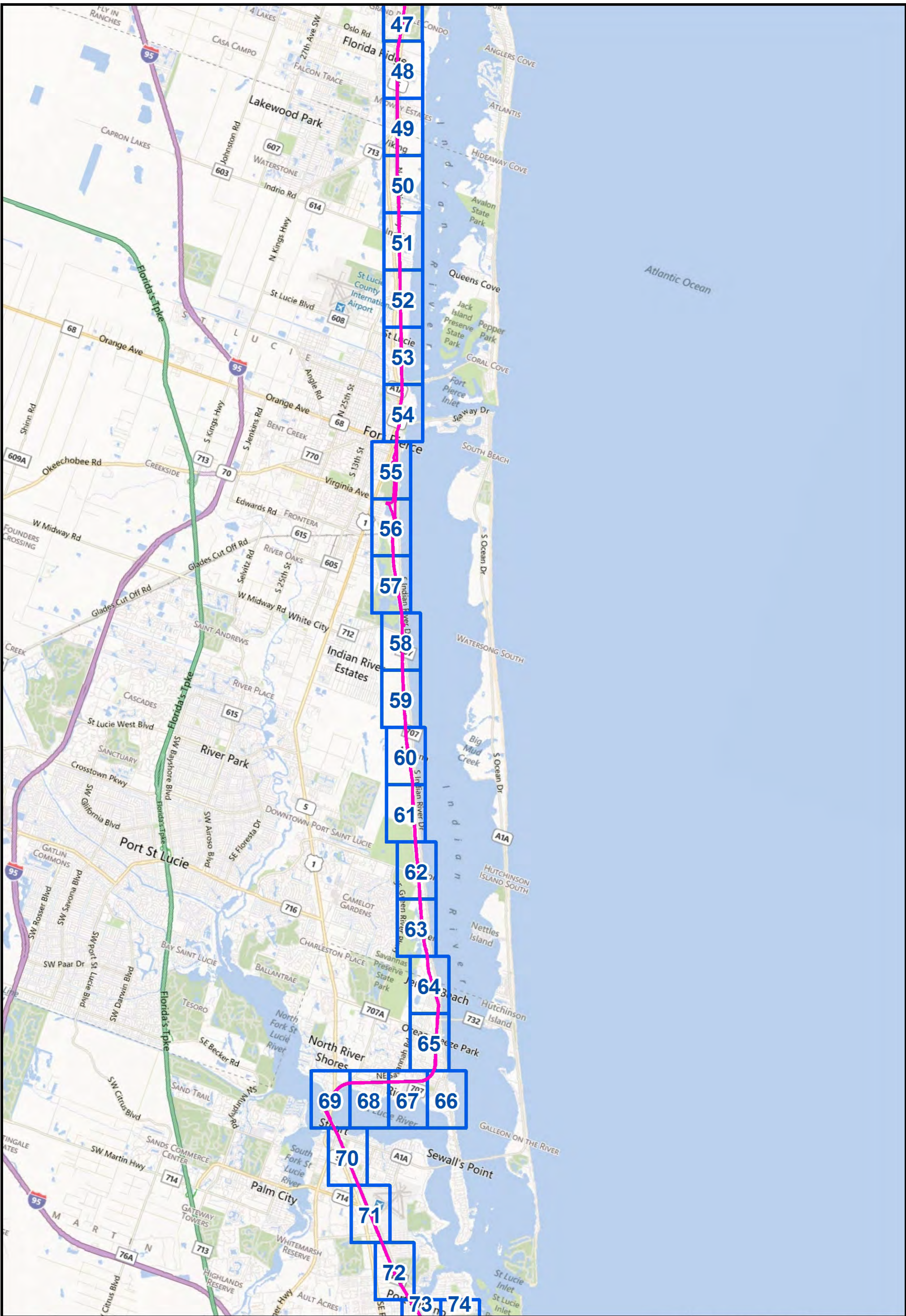


- FEC ROW
- Mapping Frames

Archaeological Resources and Significant Historic Resources

Overview Map 2 of 4




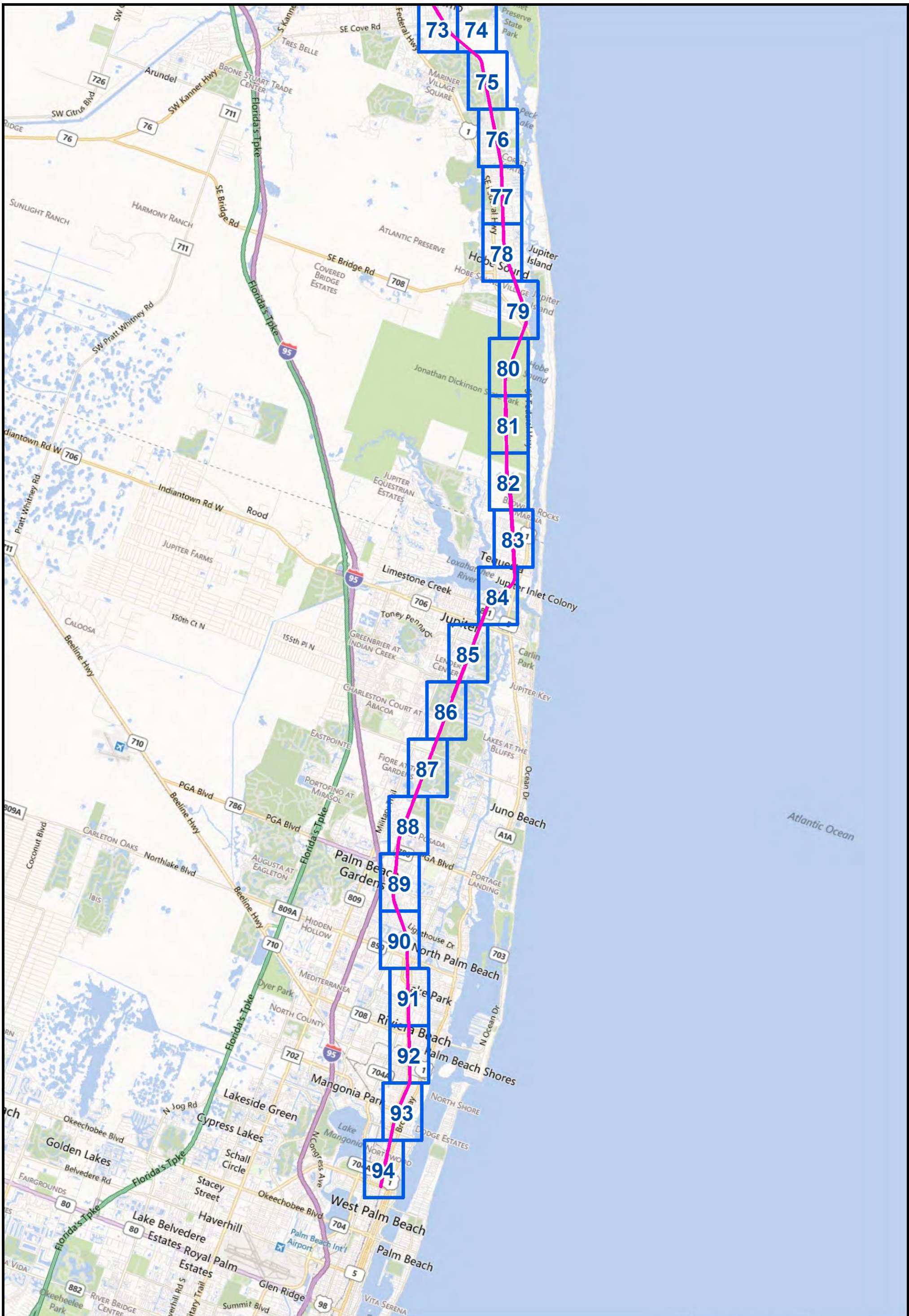


- FEC ROW
- Mapping Frames

Archaeological Resources and Significant Historic Resources

Overview Map 3 of 4




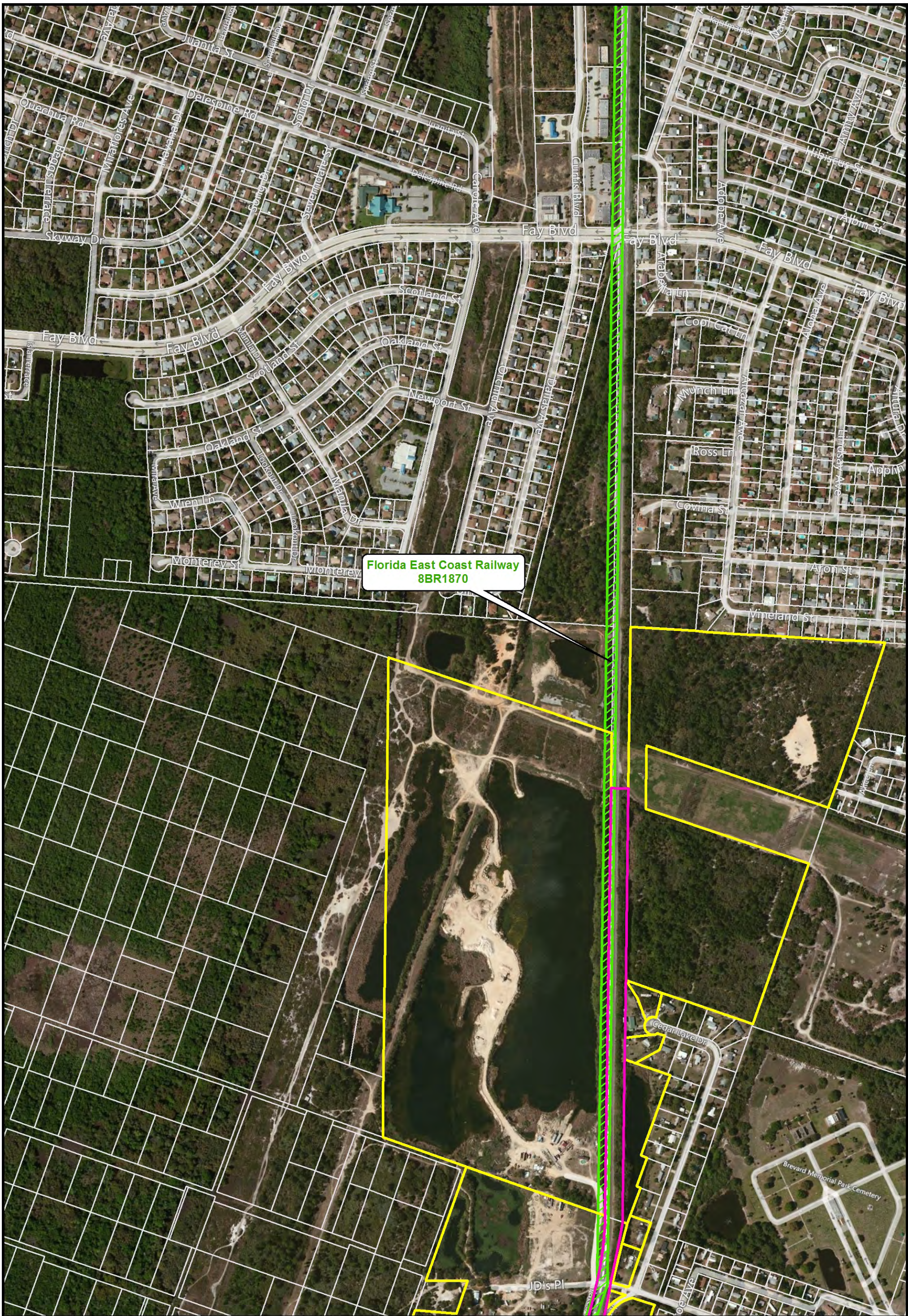


- FEC ROW
- Mapping Frames

Archaeological Resources and Significant Historic Resources

Overview Map 4 of 4





Florida East Coast Railway
8BR1870

- FEC ROW
- Historic Cemetery
- Historic Resource Group
- Adjacent Parcels
- Historic Bridge
- Archaeological Site
- Historic Structure
- Historic Railway Bridge
- Archaeological Zone

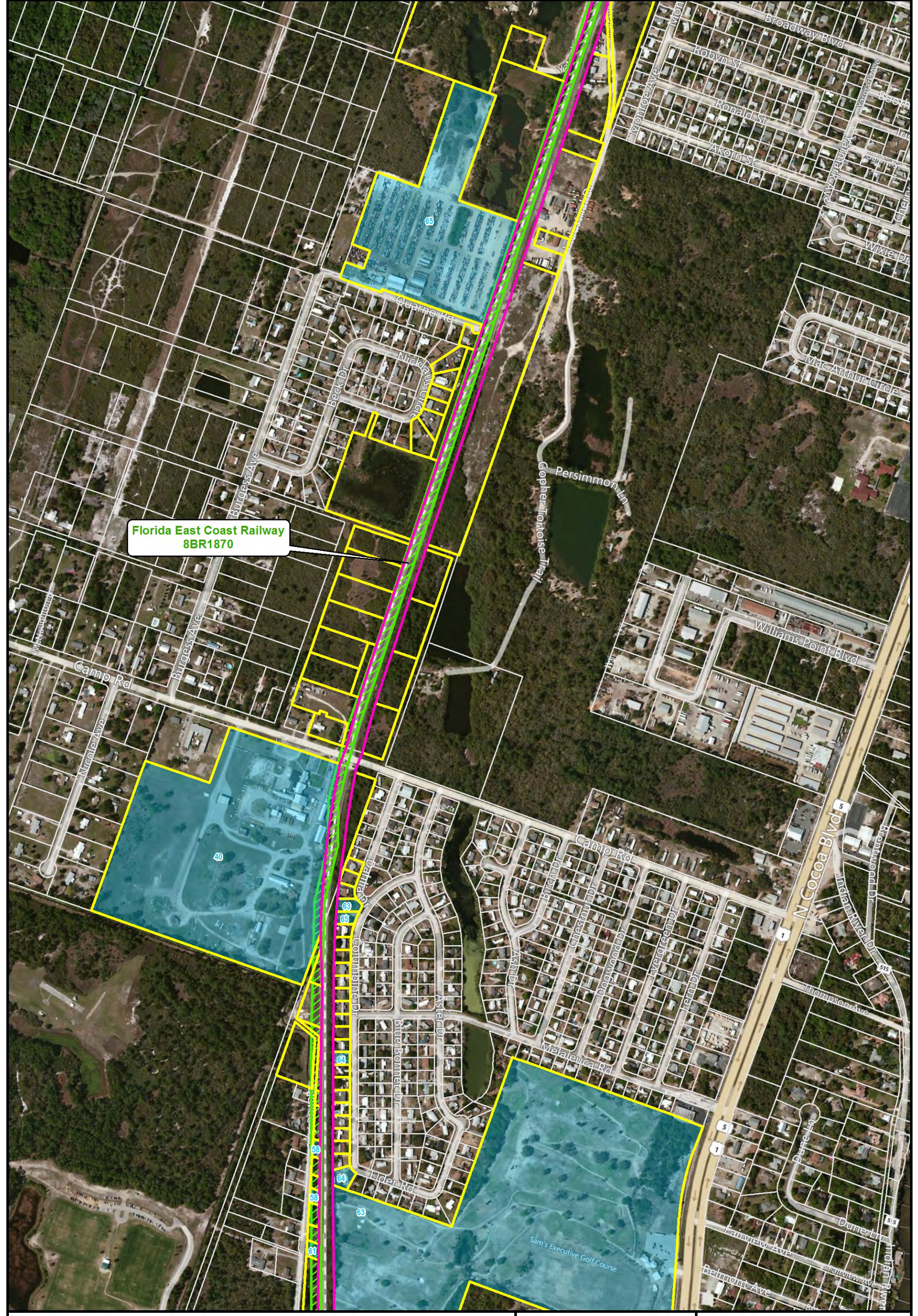
Note: The archaeological APE is limited to the footprint of any subsurface activities within the FEC ROW. The historic APE consists of the existing FEC ROW and adjacent parcels.

Archaeological Resources and Significant Historic Resources

Brevard County



Map 1



Florida East Coast Railway
8BR1870

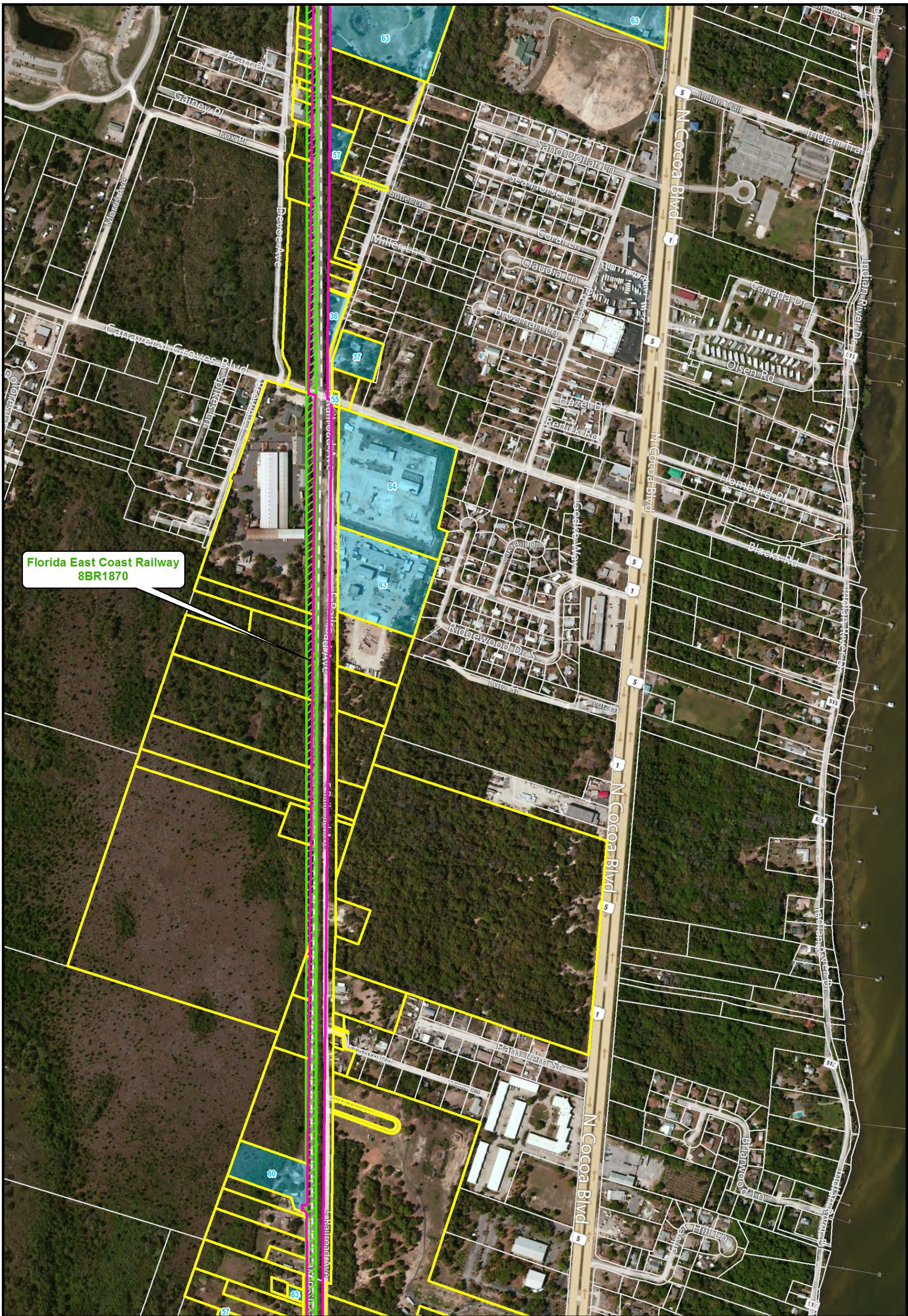
- FEC ROW
- Adjacent Parcels
- Historic Structure
- Historic Cemetery
- Historic Bridge
- Historic Resource Group
- Archaeological Site
- Historic Railway Bridge
- Archaeological Zone

Note: The archaeological APE is limited to the footprint of any subsurface activities within the FEC ROW. The historic APE consists of the existing FEC ROW and adjacent parcels.











Archaeological Resources and Significant Historic Resources

Brevard County

Map
2



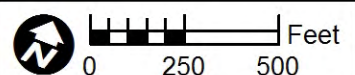
Florida East Coast Railway
8BR1870

- | | | | |
|--|---|--|--|
|  FEC ROW |  Adjacent Parcels |  Historic Structure |  Historic Resource Group |
|  Historic Structure |  Historic Cemetery |  Historic Bridge |  Archaeological Site |
|  Historic Railway Bridge |  Archaeological Zone | | |

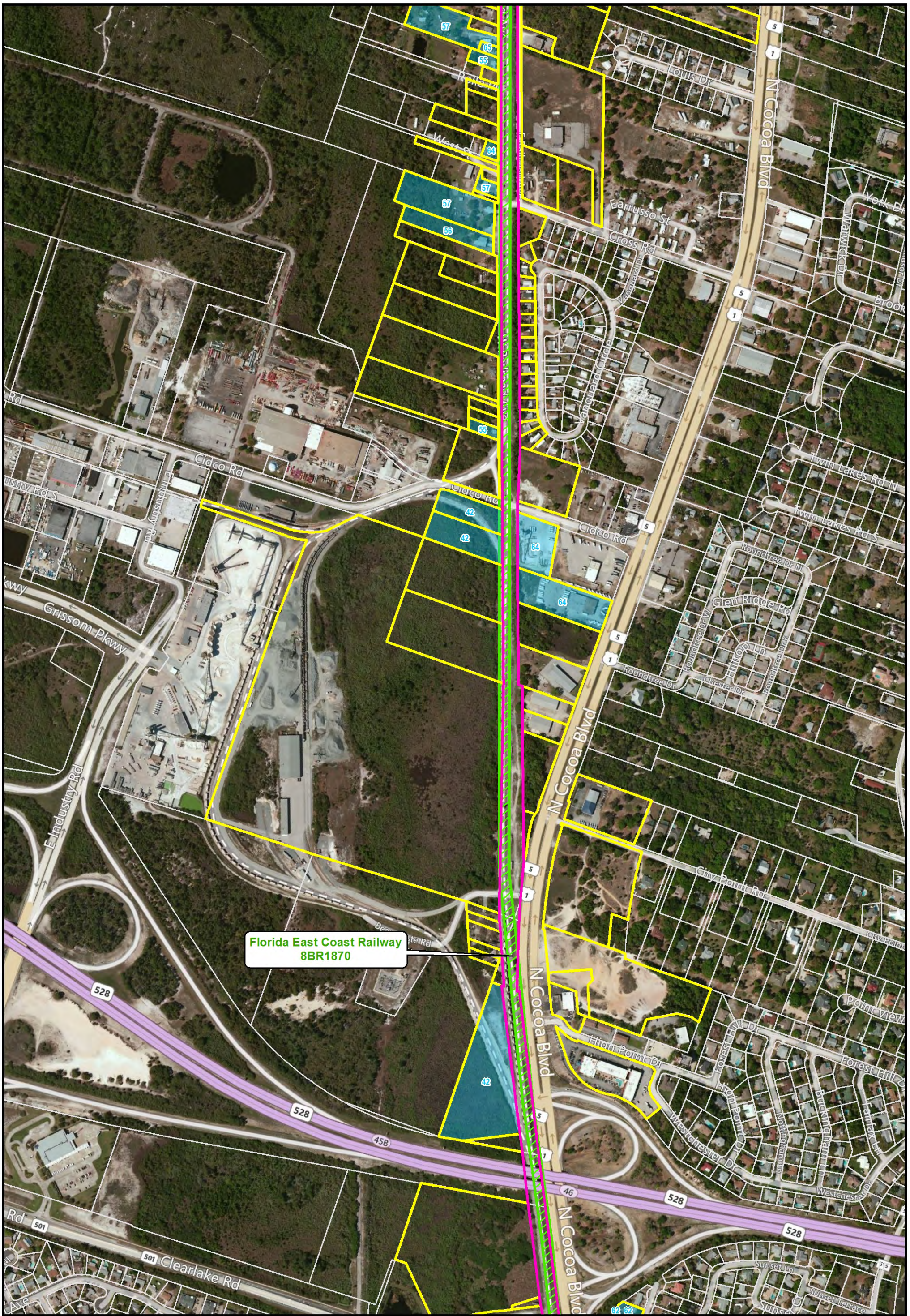
Note: The archaeological APE is limited to the footprint of any subsurface activities within the FEC ROW. The historic APE consists of the existing FEC ROW and adjacent parcels.

Archaeological Resources and Significant Historic Resources










Brevard County



Map
3



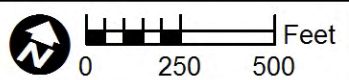
Florida East Coast Railway
8BR1870

- | | | |
|---|---|---|
|  FEC ROW |  Historic Cemetery |  Historic Resource Group |
|  Adjacent Parcels |  Historic Bridge |  Archaeological Site |
|  Historic Structure |  Historic Railway Bridge |  Archaeological Zone |

Note: The archaeological APE is limited to the footprint of any subsurface activities within the FEC ROW. The historic APE consists of the existing FEC ROW and adjacent parcels.

Archaeological Resources and Significant Historic Resources

Brevard County



Map 4



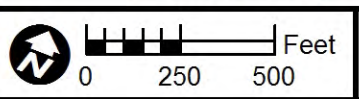
**Florida East Coast Railway
8BR1870**

- FEC ROW
- Historic Cemetery
- Historic Resource Group
- Adjacent Parcels
- Historic Bridge
- Archaeological Site
- Historic Structure
- Historic Railway Bridge
- Archaeological Zone

Note: The archaeological APE is limited to the footprint of any subsurface activities within the FEC ROW. The historic APE consists of the existing FEC ROW and adjacent parcels.

Archaeological Resources and Significant Historic Resources

Brevard County



Map 5



Florida East Coast Railway
8BR1870

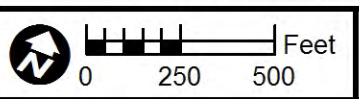
255 Olive St.
8BR1765

- FEC ROW
- Adjacent Parcels
- Historic Cemetery
- Historic Bridge
- Historic Resource Group
- Archaeological Site
- Historic Structure
- Historic Railway Bridge
- Archaeological Zone

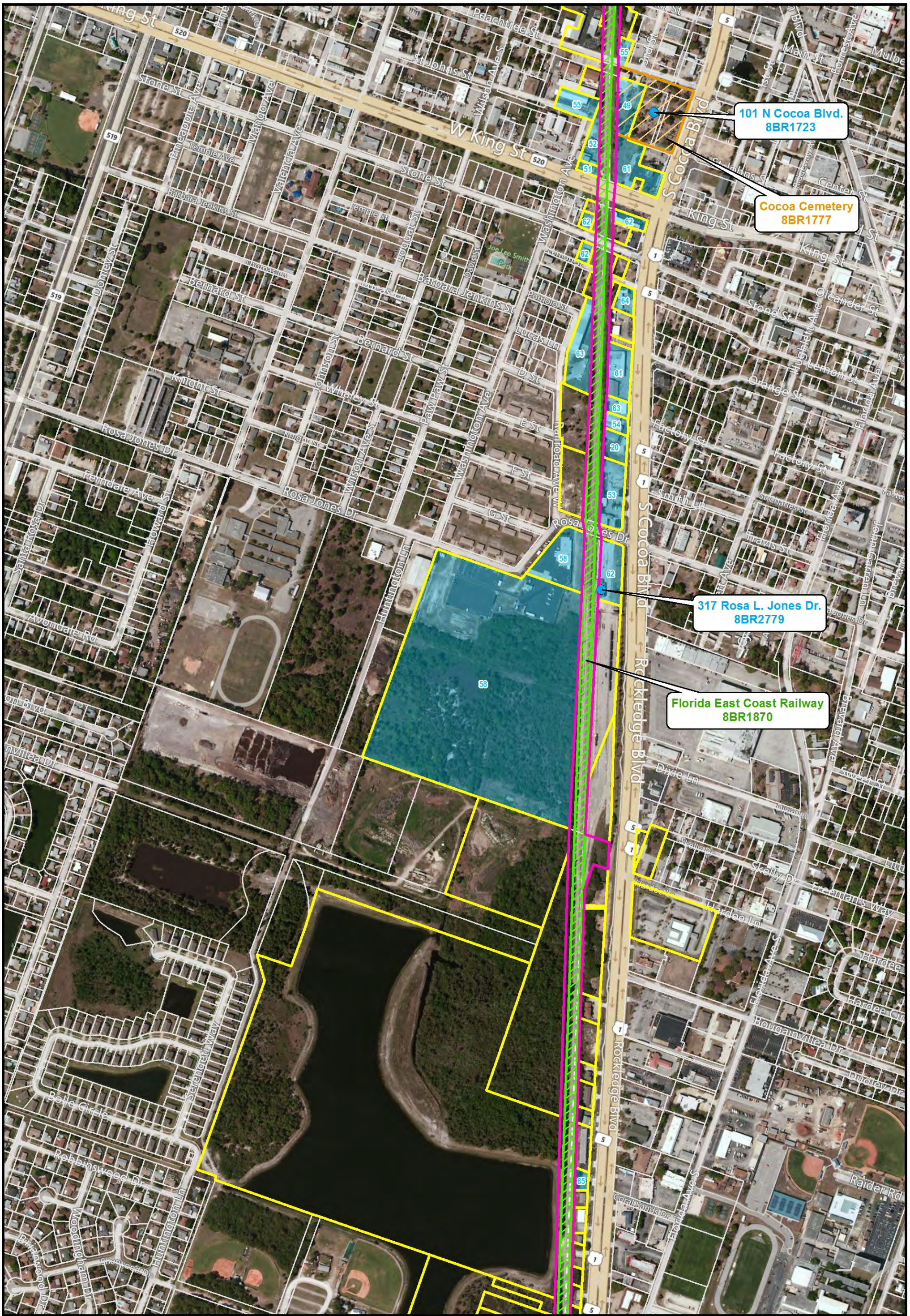
Note: The archaeological APE is limited to the footprint of any subsurface activities within the FEC ROW. The historic APE consists of the existing FEC ROW and adjacent parcels.

Archaeological Resources and Significant Historic Resources

Brevard County



Map 6



101 N Cocoa Blvd.
8BR1723

Cocoa Cemetery
8BR1777

317 Rosa L. Jones Dr.
8BR2779

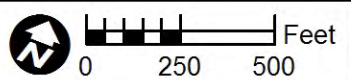
Florida East Coast Railway
8BR1870

- FEC ROW
- Adjacent Parcels
- Historic Bridge
- Historic Resource Group
- Archaeological Site
- Historic Railway Bridge
- Historic Cemetery
- Archaeological Zone
- Historic Structure
- ▲ Historic Railway Bridge

Note: The archaeological APE is limited to the footprint of any subsurface activities within the FEC ROW. The historic APE consists of the existing FEC ROW and adjacent parcels.

Archaeological Resources and Significant Historic Resources

Brevard County



Map 7



1609 Rockledge Blvd. W
8BR1739

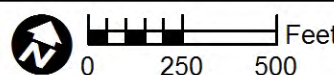
Florida East Coast Railway
8BR1870

- FEC ROW
- Adjacent Parcels
- Historic Cemetery
- Historic Bridge
- Historic Resource Group
- Archaeological Site
- Historic Structure
- Historic Railway Bridge
- Archaeological Zone

Note: The archaeological APE is limited to the footprint of any subsurface activities within the FEC ROW. The historic APE consists of the existing FEC ROW and adjacent parcels.

Archaeological Resources and Significant Historic Resources

Brevard County



Map 8



2153 Rockledge Blvd. W
8BR1741

2275 Rockledge Blvd. W
8BR759

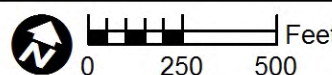
Florida East Coast Railway
8BR1870

- FEC ROW
- Adjacent Parcels
- Historic Structure
- Historic Cemetery
- Historic Bridge
- Historic Railway Bridge
- Historic Resource Group
- Archaeological Site
- Archaeological Zone

Note: The archaeological APE is limited to the footprint of any subsurface activities within the FEC ROW. The historic APE consists of the existing FEC ROW and adjacent parcels.

Archaeological Resources and Significant Historic Resources










Brevard County





3700 S US Hwy. 1 E
8BR1744

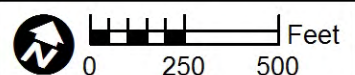
Florida East Coast Railway
8BR1870

- | | | |
|---|---|---|
|  FEC ROW |  Adjacent Parcels |  Historic Resource Group |
|  Historic Bridge |  Historic Cemetery |  Archaeological Site |
|  Historic Structure |  Historic Railway Bridge |  Archaeological Zone |

Note: The archaeological APE is limited to the footprint of any subsurface activities within the FEC ROW. The historic APE consists of the existing FEC ROW and adjacent parcels.

Archaeological Resources and Significant Historic Resources

Brevard County



Map 10



**Florida East Coast Railway
8BR1870**

- FEC ROW
- Adjacent Parcels
- Historic Structure
- Historic Cemetery
- Historic Bridge
- Historic Resource Group
- Archaeological Site
- Archaeological Zone
- Historic Railway Bridge

Note: The archaeological APE is limited to the footprint of any subsurface activities within the FEC ROW. The historic APE consists of the existing FEC ROW and adjacent parcels.

Archaeological Resources and Significant Historic Resources

Brevard County

Feet

**Map
11**



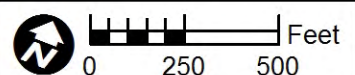
Florida East Coast Railway
8BR1870

- FEC ROW
- Adjacent Parcels
- Historic Cemetery
- Historic Bridge
- Historic Resource Group
- Archaeological Site
- Historic Structure
- Historic Railway Bridge
- Archaeological Zone

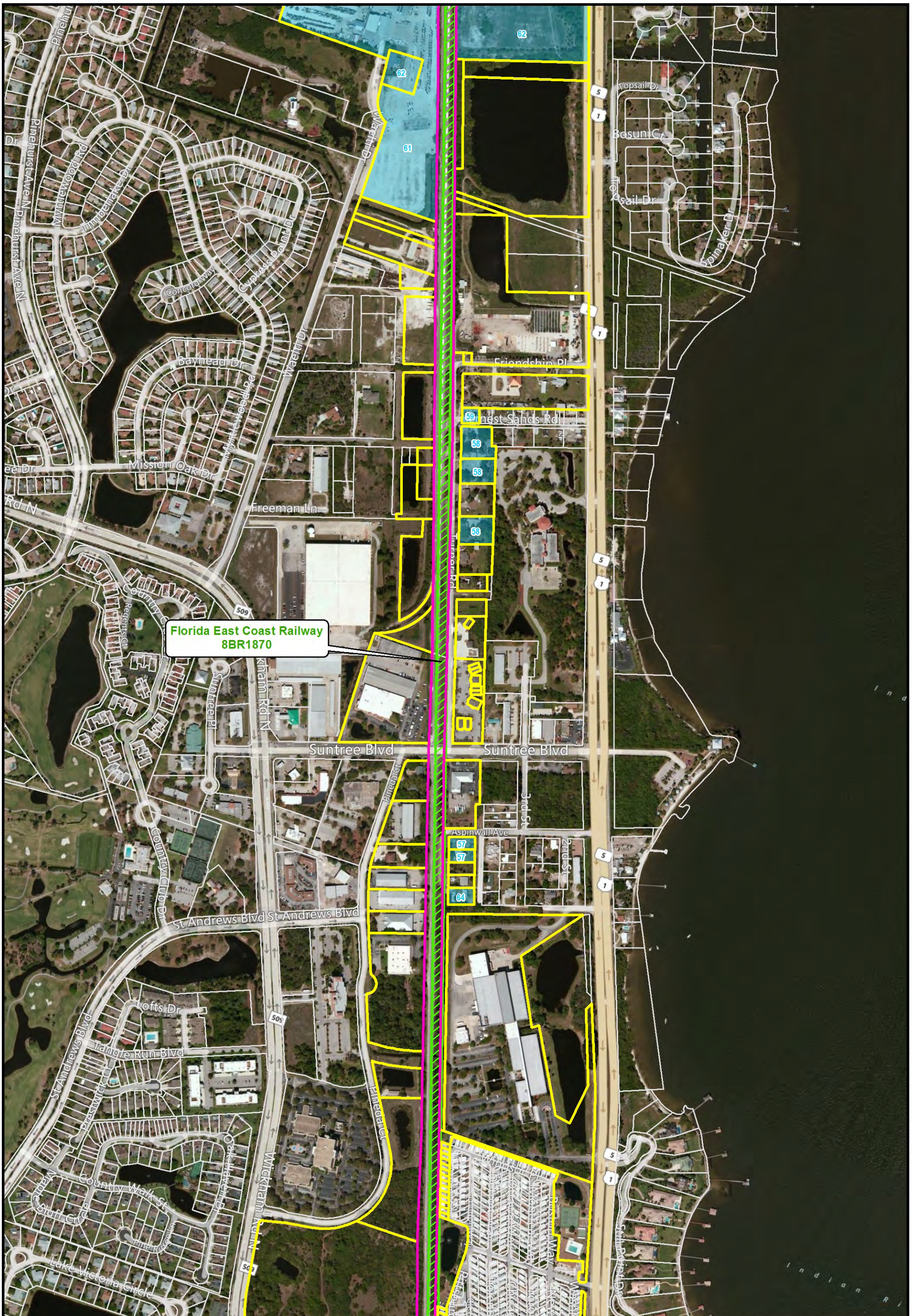
Note: The archaeological APE is limited to the footprint of any subsurface activities within the FEC ROW. The historic APE consists of the existing FEC ROW and adjacent parcels.

Archaeological Resources and Significant Historic Resources

Brevard County



Map 12



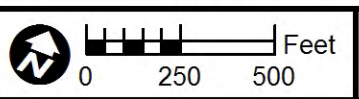
Florida East Coast Railway
8BR1870

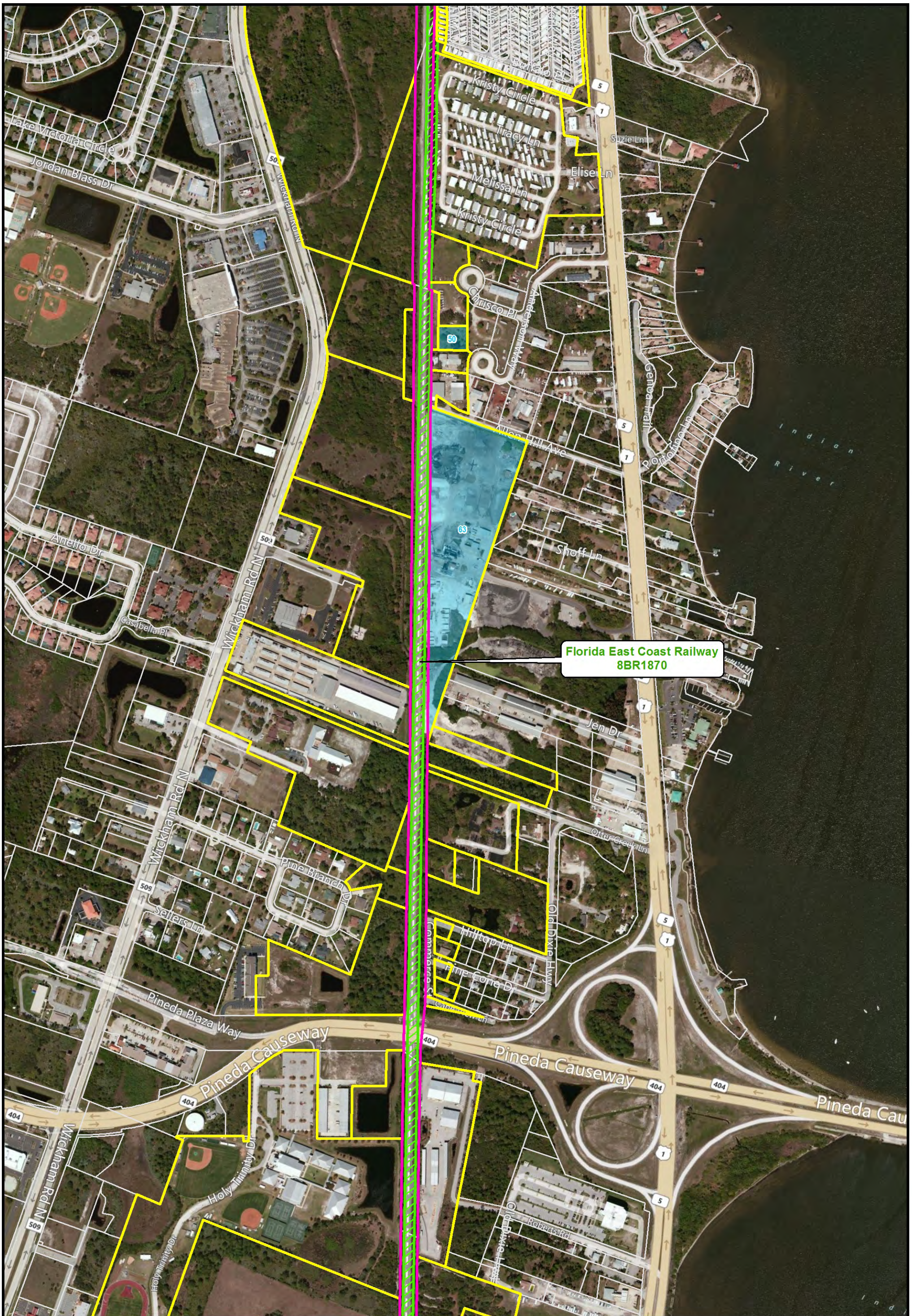
- FEC ROW
- Historic Cemetery
- Historic Resource Group
- Adjacent Parcels
- Historic Bridge
- Archaeological Site
- Historic Structure
- Historic Railway Bridge
- Archaeological Zone

Note: The archaeological APE is limited to the footprint of any subsurface activities within the FEC ROW. The historic APE consists of the existing FEC ROW and adjacent parcels.





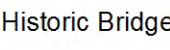




Archaeological Resources and Significant Historic Resources

Brevard County





**Florida East Coast Railway
8BR1870**

 FEC ROW	 Adjacent Parcels	 Historic Structure	 Historic Cemetery	 Historic Bridge	 Historic Railway Bridge	 Historic Resource Group	 Archaeological Site	 Archaeological Zone
--	--	--	---	---	---	---	---	---

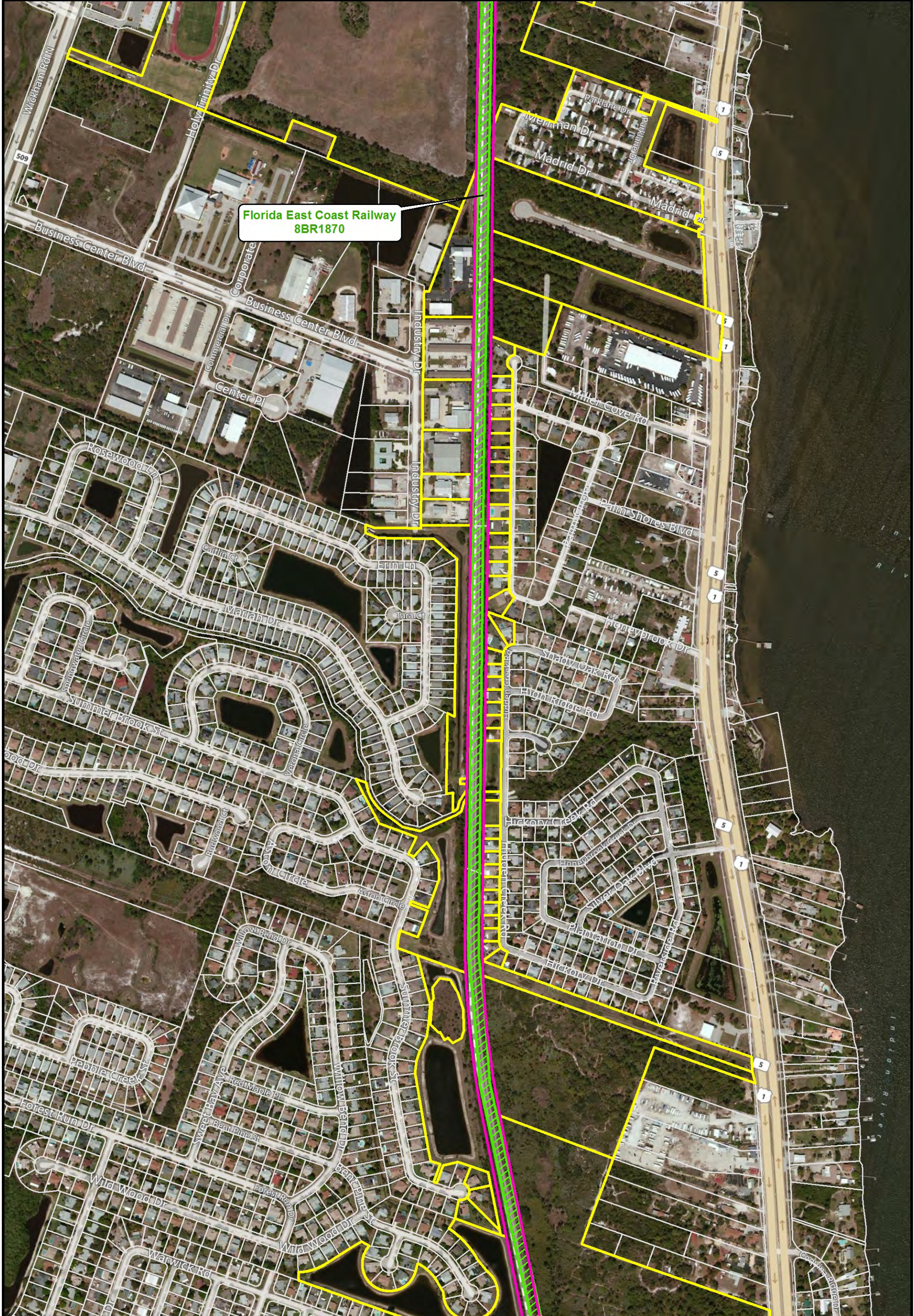
Note: The archaeological APE is limited to the footprint of any subsurface activities within the FEC ROW. The historic APE consists of the existing FEC ROW and adjacent parcels.

Archaeological Resources and Significant Historic Resources

Brevard County

0 250 500 Feet

Map 14



Florida East Coast Railway
8BR1870

- FEC ROW
- Adjacent Parcels
- Historic Structure
- Historic Cemetery
- Historic Bridge
- Historic Railway Bridge
- Historic Resource Group
- Archaeological Site
- Archaeological Zone

Note: The archaeological APE is limited to the footprint of any subsurface activities within the FEC ROW. The historic APE consists of the existing FEC ROW and adjacent parcels.

Archaeological Resources and Significant Historic Resources

Brevard County

Map 15



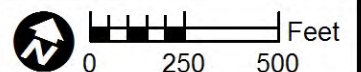
Florida East Coast Railway
8BR1870

- FEC ROW
- Historic Cemetery
- Historic Resource Group
- Adjacent Parcels
- Historic Bridge
- Archaeological Site
- Historic Structure
- Historic Railway Bridge
- Archaeological Zone

Note: The archaeological APE is limited to the footprint of any subsurface activities within the FEC ROW. The historic APE consists of the existing FEC ROW and adjacent parcels.

Archaeological Resources and Significant Historic Resources










Brevard County



Map 16



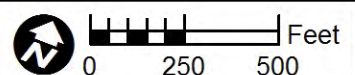
**Florida East Coast Railway
8BR1870**

- | | | |
|---|---|---|
|  FEC ROW |  Historic Cemetery |  Historic Resource Group |
|  Adjacent Parcels |  Historic Bridge |  Archaeological Site |
|  Historic Structure |  Historic Railway Bridge |  Archaeological Zone |

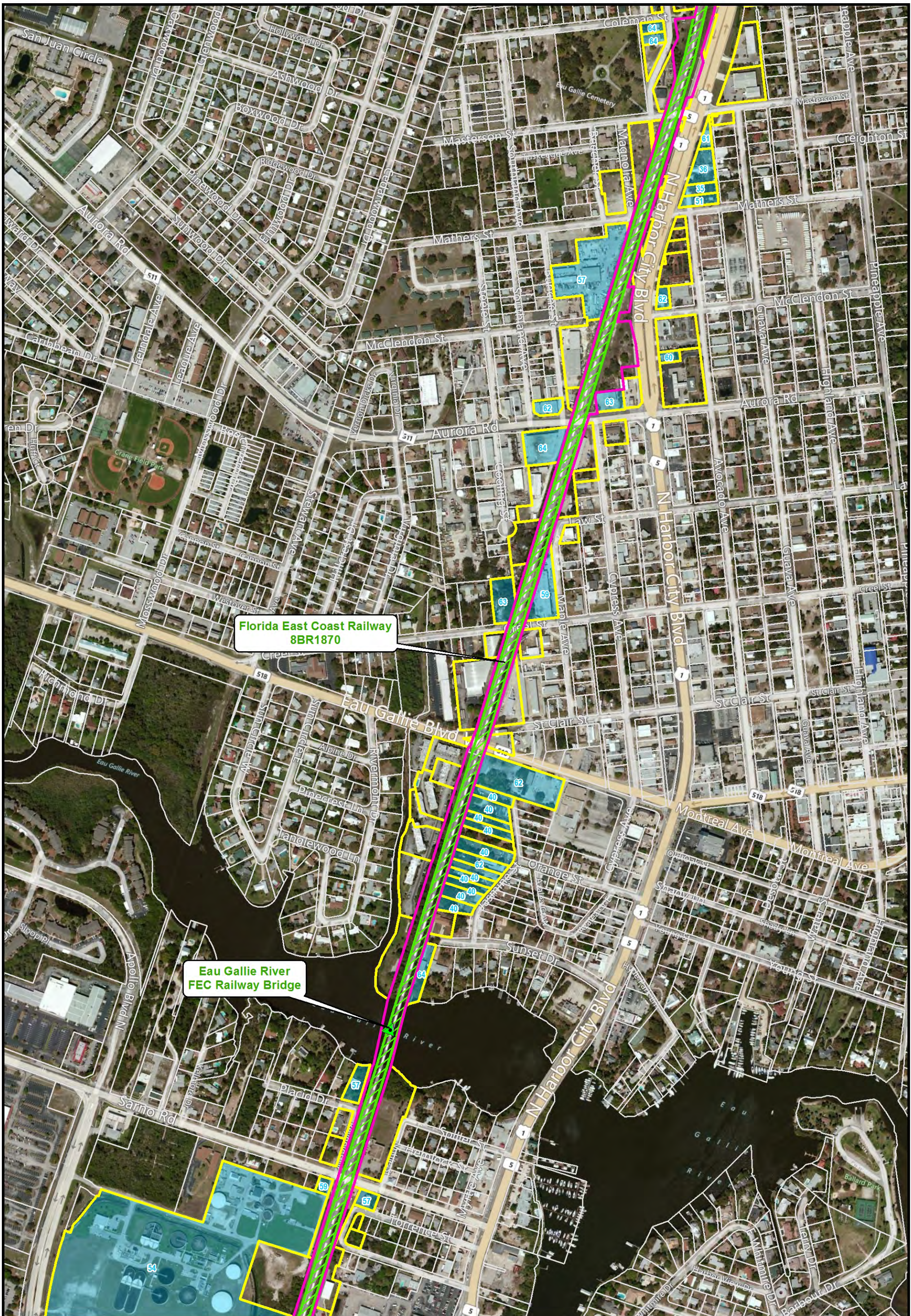
Note: The archaeological APE is limited to the footprint of any subsurface activities within the FEC ROW. The historic APE consists of the existing FEC ROW and adjacent parcels.

Archaeological Resources and Significant Historic Resources

Brevard County



Map 17



Florida East Coast Railway
8BR1870

Eau Gallie River
FEC Railway Bridge

- FEC ROW
- Adjacent Parcels
- Historic Structure
- Historic Cemetery
- Historic Bridge
- Historic Railway Bridge
- Historic Resource Group
- Archaeological Site
- Archaeological Zone

Note: The archaeological APE is limited to the footprint of any subsurface activities within the FEC ROW. The historic APE consists of the existing FEC ROW and adjacent parcels.

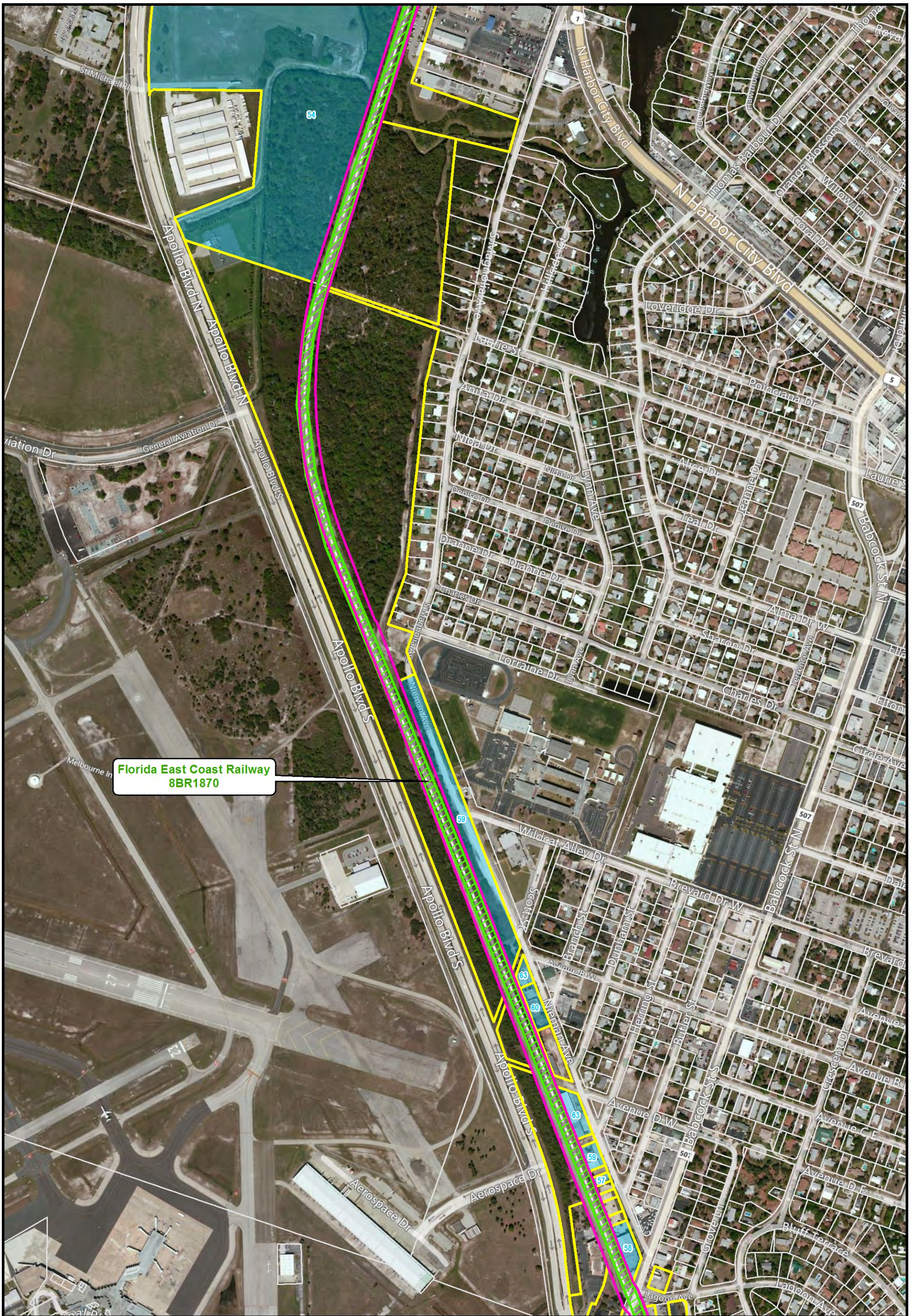
Archaeological Resources and Significant Historic Resources

Brevard County

Feet

Map

18



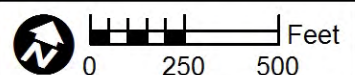
Florida East Coast Railway
8BR1870

- FEC ROW
- Adjacent Parcels
- Historic Cemetery
- Historic Bridge
- Historic Resource Group
- Archaeological Site
- Historic Structure
- Historic Railway Bridge
- Archaeological Zone

Note: The archaeological APE is limited to the footprint of any subsurface activities within the FEC ROW. The historic APE consists of the existing FEC ROW and adjacent parcels.

Archaeological Resources and Significant Historic Resources

Brevard County



Map 19



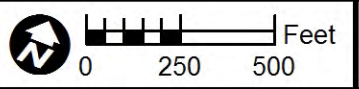
Florida East Coast Railway
8BR1870

- FEC ROW
- Adjacent Parcels
- Historic Cemetery
- Historic Bridge
- Historic Resource Group
- Archaeological Site
- Historic Structure
- Historic Railway Bridge
- Archaeological Zone

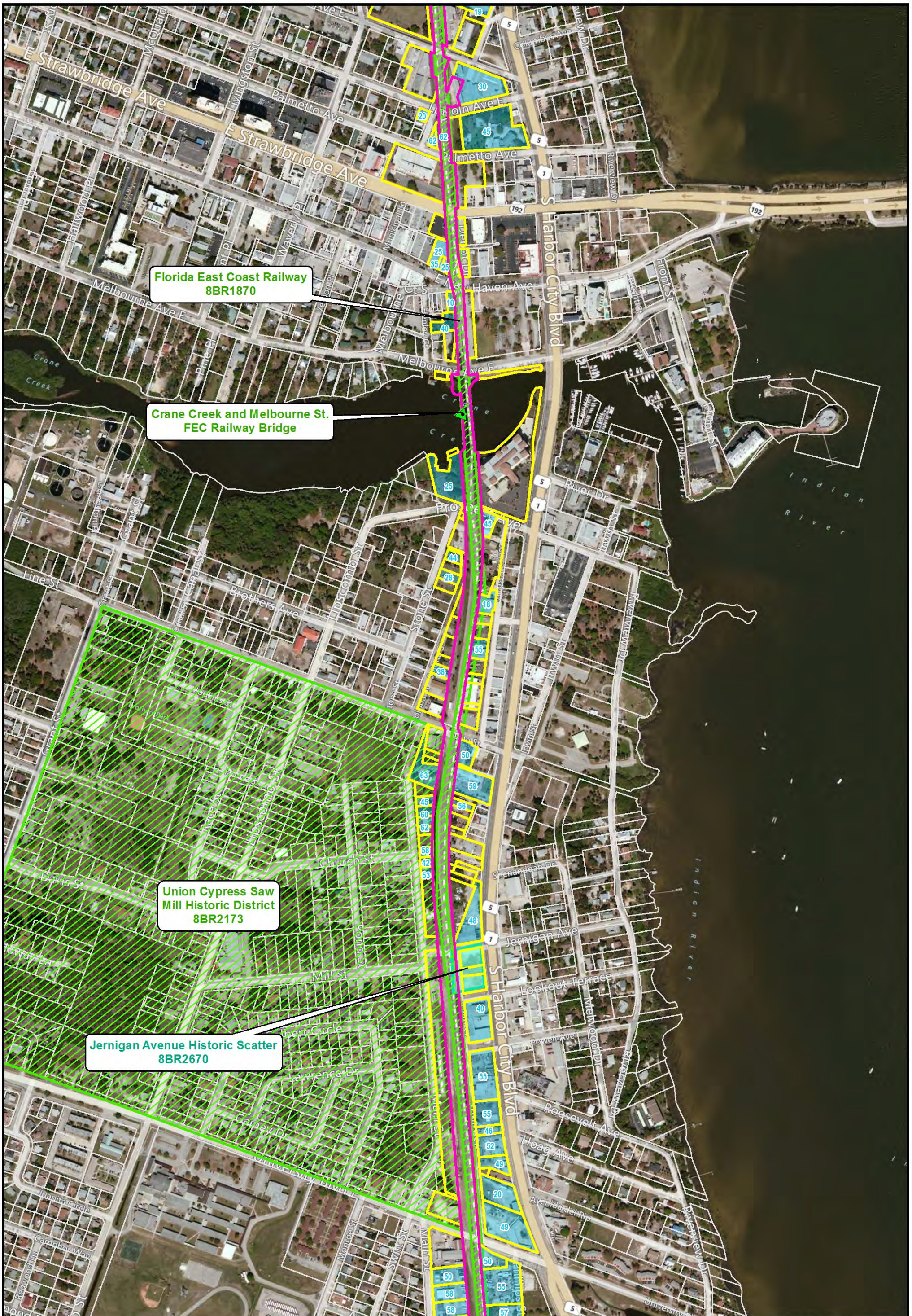
Note: The archaeological APE is limited to the footprint of any subsurface activities within the FEC ROW. The historic APE consists of the existing FEC ROW and adjacent parcels.

Archaeological Resources and Significant Historic Resources

Brevard County



Map 20



**Florida East Coast Railway
8BR1870**

**Crane Creek and Melbourne St.
FEC Railway Bridge**

**Union Cypress Saw
Mill Historic District
8BR2173**

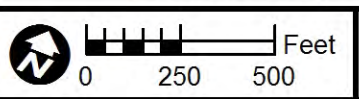
**Jernigan Avenue Historic Scatter
8BR2670**

- FEC ROW
- Adjacent Parcels
- Historic Structure
- Historic Cemetery
- Historic Bridge
- Historic Railway Bridge
- Historic Resource Group
- Archaeological Site
- Archaeological Zone

Note: The archaeological APE is limited to the footprint of any subsurface activities within the FEC ROW. The historic APE consists of the existing FEC ROW and adjacent parcels.

Archaeological Resources and Significant Historic Resources

Brevard County



**Map
21**



**Florida East Coast Railway
8BR1870**

FEC ROW	Historic Cemetery	Historic Resource Group
Adjacent Parcels	Historic Bridge	Archaeological Site
Historic Structure	Historic Railway Bridge	Archaeological Zone

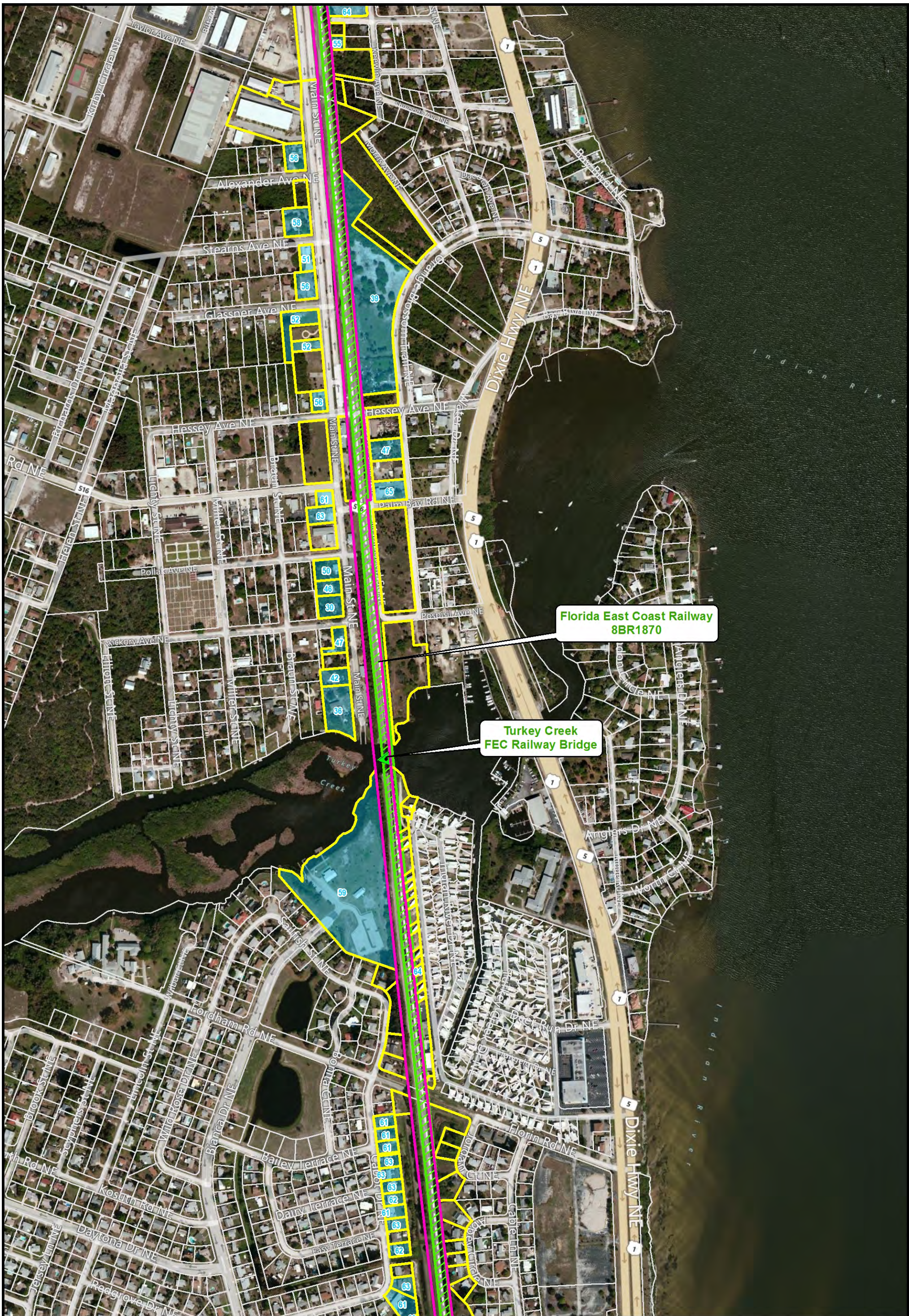
Note: The archaeological APE is limited to the footprint of any subsurface activities within the FEC ROW. The historic APE consists of the existing FEC ROW and adjacent parcels.

Archaeological Resources and Significant Historic Resources

Brevard County










0 250 500 Feet

Map 22



Florida East Coast Railway
8BR1870

Turkey Creek
FEC Railway Bridge

 FEC ROW	 Adjacent Parcels	 Historic Resource Group
 Historic Structure	 Historic Bridge	 Archaeological Site
 Historic Structure	 Historic Railway Bridge	 Archaeological Zone

Note: The archaeological APE is limited to the footprint of any subsurface activities within the FEC ROW. The historic APE consists of the existing FEC ROW and adjacent parcels.

Archaeological Resources and Significant Historic Resources










Brevard County

0 250 500 Feet

Map 23



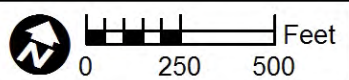
**Florida East Coast Railway
8BR1870**

- | | | |
|---|---|---|
|  FEC ROW |  Historic Cemetery |  Historic Resource Group |
|  Adjacent Parcels |  Historic Bridge |  Archaeological Site |
|  Historic Structure |  Historic Railway Bridge |  Archaeological Zone |

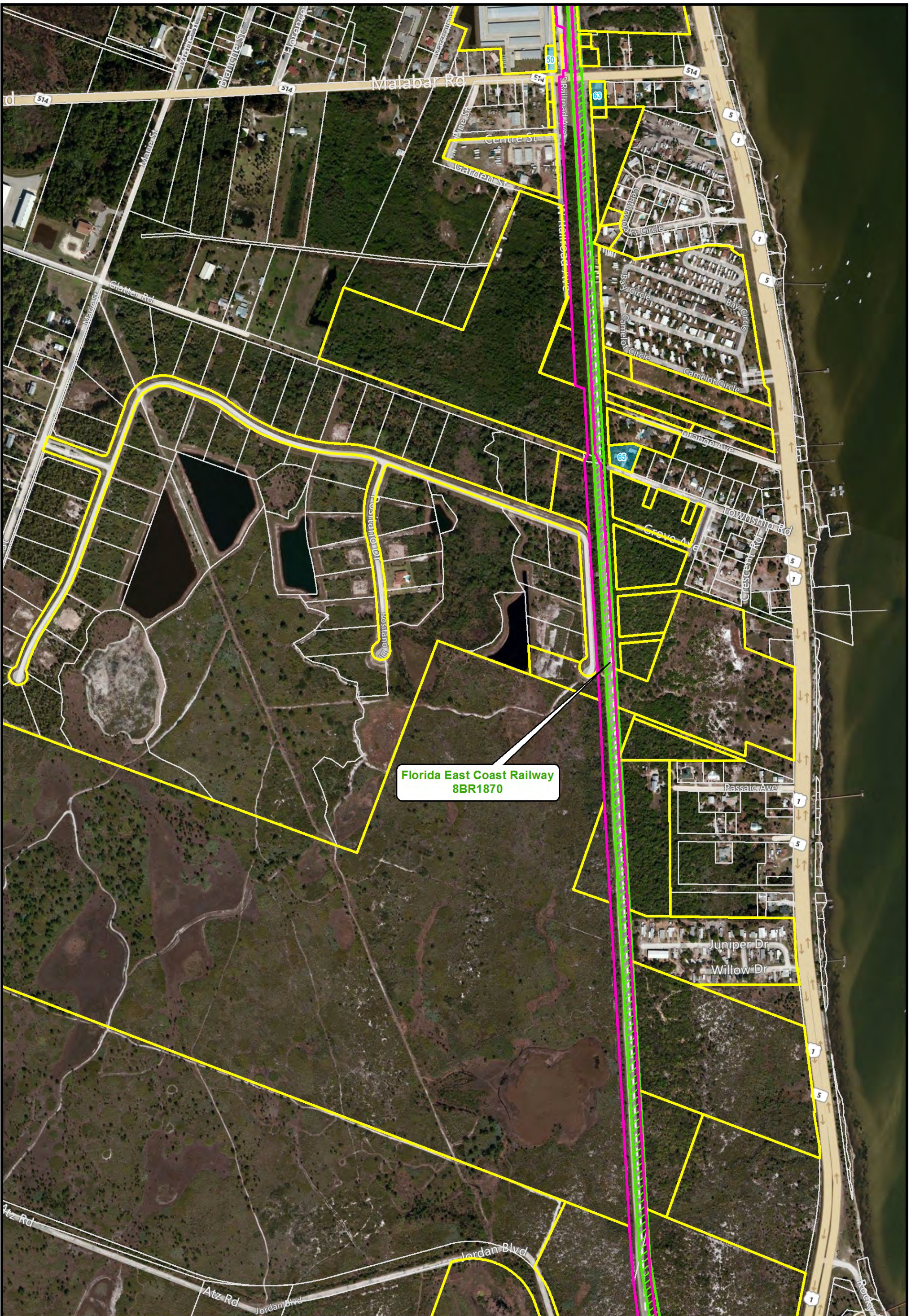
Note: The archaeological APE is limited to the footprint of any subsurface activities within the FEC ROW. The historic APE consists of the existing FEC ROW and adjacent parcels.

Archaeological Resources and Significant Historic Resources










Brevard County



**Map
24**



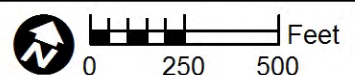
Florida East Coast Railway
8BR1870

- | | | |
|---|---|---|
|  FEC ROW |  Historic Cemetery |  Historic Resource Group |
|  Adjacent Parcels |  Historic Bridge |  Archaeological Site |
|  Historic Structure |  Historic Railway Bridge |  Archaeological Zone |

Note: The archaeological APE is limited to the footprint of any subsurface activities within the FEC ROW. The historic APE consists of the existing FEC ROW and adjacent parcels.

Archaeological Resources and Significant Historic Resources

Brevard County



Map
25



Florida East Coast Railway
8BR1870

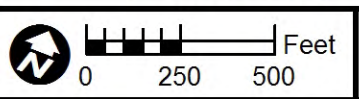
Goat Creek
FEC Railway Bridge

- FEC ROW
- Adjacent Parcels
- Historic Structure
- Historic Cemetery
- Historic Bridge
- Historic Resource Group
- Archaeological Zone
- ▲ Historic Railway Bridge
- ⬭ Archaeological Site

Note: The archaeological APE is limited to the footprint of any subsurface activities within the FEC ROW. The historic APE consists of the existing FEC ROW and adjacent parcels.

Archaeological Resources and Significant Historic Resources

Brevard County



Map
26



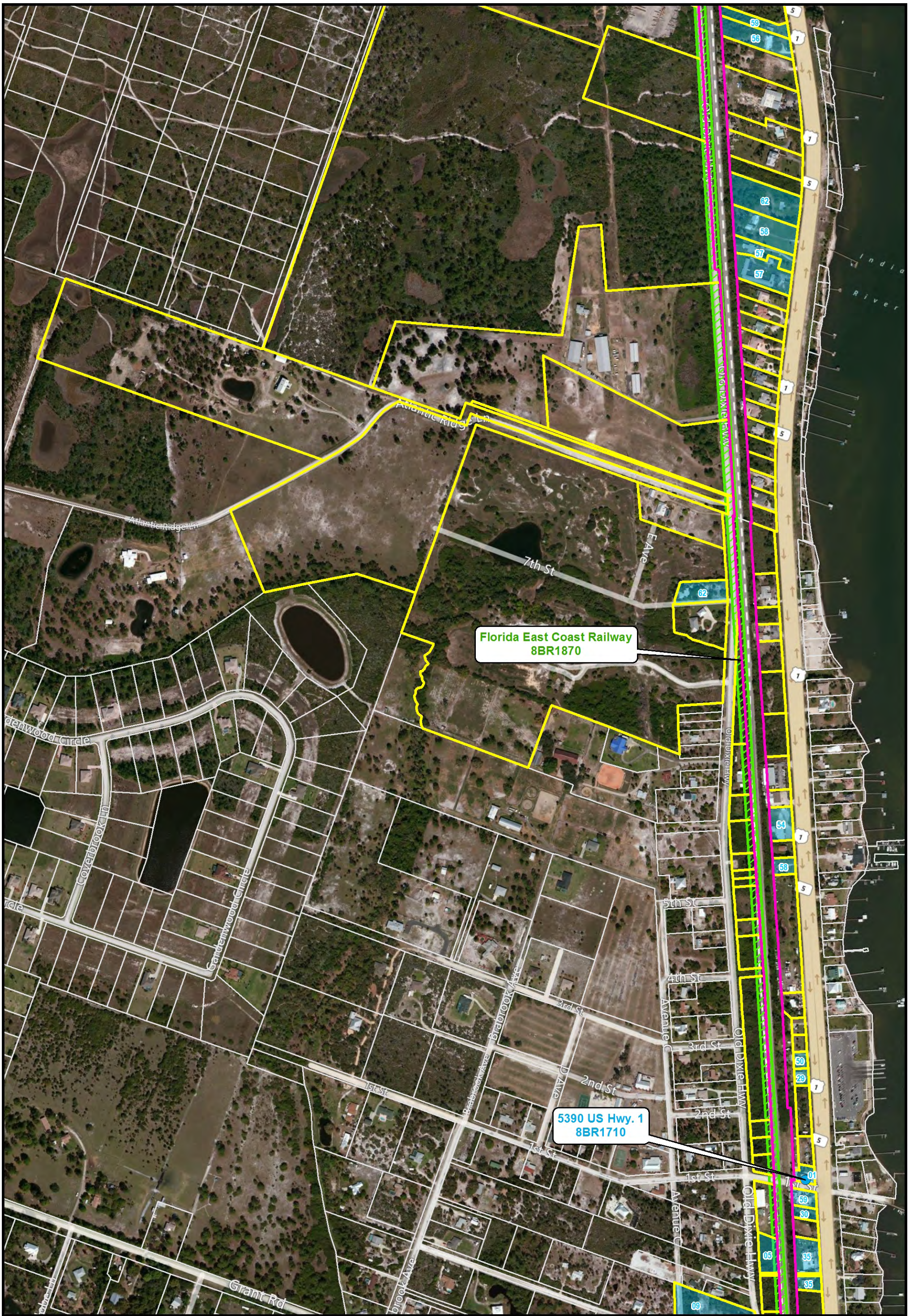
Florida East Coast Railway
8BR1870

FEC ROW	Adjacent Parcels	Historic Structure	Historic Cemetery	Historic Bridge	Historic Resource Group
Historic Structure	Historic Railway Bridge	Historic Resource Group	Historic Resource Group	Historic Resource Group	Historic Resource Group
Historic Structure	Historic Railway Bridge	Historic Resource Group	Historic Resource Group	Historic Resource Group	Historic Resource Group

Note: The archaeological APE is limited to the footprint of any subsurface activities within the FEC ROW. The historic APE consists of the existing FEC ROW and adjacent parcels.

Archaeological Resources and Significant Historic Resources
Brevard County

0 250 500 Feet
Map 27

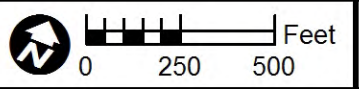


- FEC ROW
- Adjacent Parcels
- Historic Structure
- Historic Cemetery
- Historic Bridge
- Historic Railway Bridge
- Historic Resource Group
- Archaeological Site
- Archaeological Zone

Note: The archaeological APE is limited to the footprint of any subsurface activities within the FEC ROW. The historic APE consists of the existing FEC ROW and adjacent parcels.










Archaeological Resources and Significant Historic Resources

Brevard County





Florida East Coast Railway
8BR1870

 FEC ROW	 Historic Cemetery	 Historic Resource Group
 Adjacent Parcels	 Historic Bridge	 Archaeological Site
 Historic Structure	 Historic Railway Bridge	 Archaeological Zone


Note: The archaeological APE is limited to the footprint of any subsurface activities within the FEC ROW. The historic APE consists of the existing FEC ROW and adjacent parcels.

Archaeological Resources and Significant Historic Resources










Brevard County

0 250 500 Feet

Map 29



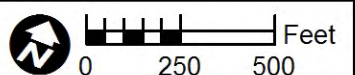
Florida East Coast Railway
8BR1870

- | | | |
|---|---|---|
|  FEC ROW |  Historic Cemetery |  Historic Resource Group |
|  Adjacent Parcels |  Historic Bridge |  Archaeological Site |
|  Historic Structure |  Historic Railway Bridge |  Archaeological Zone |

Note: The archaeological APE is limited to the footprint of any subsurface activities within the FEC ROW. The historic APE consists of the existing FEC ROW and adjacent parcels.

Archaeological Resources and Significant Historic Resources

Brevard County



Map
30



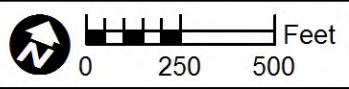
Florida East Coast Railway
8BR1870

- FEC ROW
- Adjacent Parcels
- Historic Structure
- Historic Cemetery
- Historic Bridge
- Historic Resource Group
- Archaeological Site
- Historic Railway Bridge
- Archaeological Zone

Note: The archaeological APE is limited to the footprint of any subsurface activities within the FEC ROW. The historic APE consists of the existing FEC ROW and adjacent parcels.










Archaeological Resources and Significant Historic Resources

Brevard County





Florida East Coast Railway
8BR1870

 FEC ROW	 Historic Cemetery	 Historic Resource Group
 Adjacent Parcels	 Historic Bridge	 Archaeological Site
 Historic Structure	 Historic Railway Bridge	 Archaeological Zone

Note: The archaeological APE is limited to the footprint of any subsurface activities within the FEC ROW. The historic APE consists of the existing FEC ROW and adjacent parcels.

Archaeological Resources and Significant Historic Resources

Brevard County

0 250 500 Feet










Map 32



**Florida East Coast Railway
8BR1870**

**Sebastian River
FEC Railway Bridge**

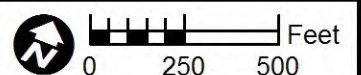
**Florida East Coast Railway
8IR1497**

- | | | |
|---|---|---|
|  FEC ROW |  Historic Cemetery |  Historic Resource Group |
|  Adjacent Parcels |  Historic Bridge |  Archaeological Site |
|  Historic Structure |  Historic Railway Bridge |  Archaeological Zone |

Note: The archaeological APE is limited to the footprint of any subsurface activities within the FEC ROW. The historic APE consists of the existing FEC ROW and adjacent parcels.

Archaeological Resources and Significant Historic Resources

Brevard & Indian River Counties



**Map
33**



Dixie Highway
8IR1519

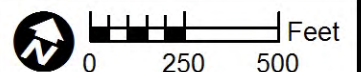
Florida East Coast Railway
8IR1497

- FEC ROW
- Historic Cemetery
- Historic Resource Group
- Adjacent Parcels
- Historic Bridge
- Archaeological Site
- Historic Structure
- Historic Railway Bridge
- Archaeological Zone

Note: The archaeological APE is limited to the footprint of any subsurface activities within the FEC ROW. The historic APE consists of the existing FEC ROW and adjacent parcels.

Archaeological Resources and Significant Historic Resources

Indian River County



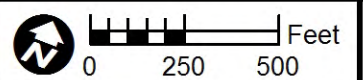


- FEC ROW
- Adjacent Parcels
- Historic Structure
- Historic Cemetery
- Historic Bridge
- Historic Railway Bridge
- Historic Resource Group
- Archaeological Site
- Archaeological Zone

Note: The archaeological APE is limited to the footprint of any subsurface activities within the FEC ROW. The historic APE consists of the existing FEC ROW and adjacent parcels.

Archaeological Resources and Significant Historic Resources





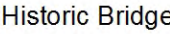




Indian River County





Florida East Coast Railway
8IR1497

Dixie Highway
8IR1519

 FEC ROW	 Adjacent Parcels	 Historic Structure
 Historic Cemetery	 Historic Bridge	 Historic Railway Bridge
 Historic Resource Group	 Archaeological Site	 Archaeological Zone

Note: The archaeological APE is limited to the footprint of any subsurface activities within the FEC ROW. The historic APE consists of the existing FEC ROW and adjacent parcels.

Archaeological Resources and Significant Historic Resources

Indian River County

0 250 500 Feet

Map 36



Dixie Highway
8R1519

Florida East Coast Railway
8R1497

- FEC ROW
- Adjacent Parcels
- Historic Structure
- Historic Cemetery
- Historic Bridge
- Historic Railway Bridge
- Historic Resource Group
- Archaeological Site
- Archaeological Zone

Note: The archaeological APE is limited to the footprint of any subsurface activities within the FEC ROW. The historic APE consists of the existing FEC ROW and adjacent parcels.

Archaeological Resources and Significant Historic Resources

Indian River County












Map 37



**Florida East Coast Railway
8IR1497**

**Dixie Highway
8IR1519**

 FEC ROW	 Adjacent Parcels	 Historic Cemetery	 Historic Resource Group
 Historic Structure	 Historic Bridge	 Historic Railway Bridge	 Archaeological Site
	 Archaeological Zone		

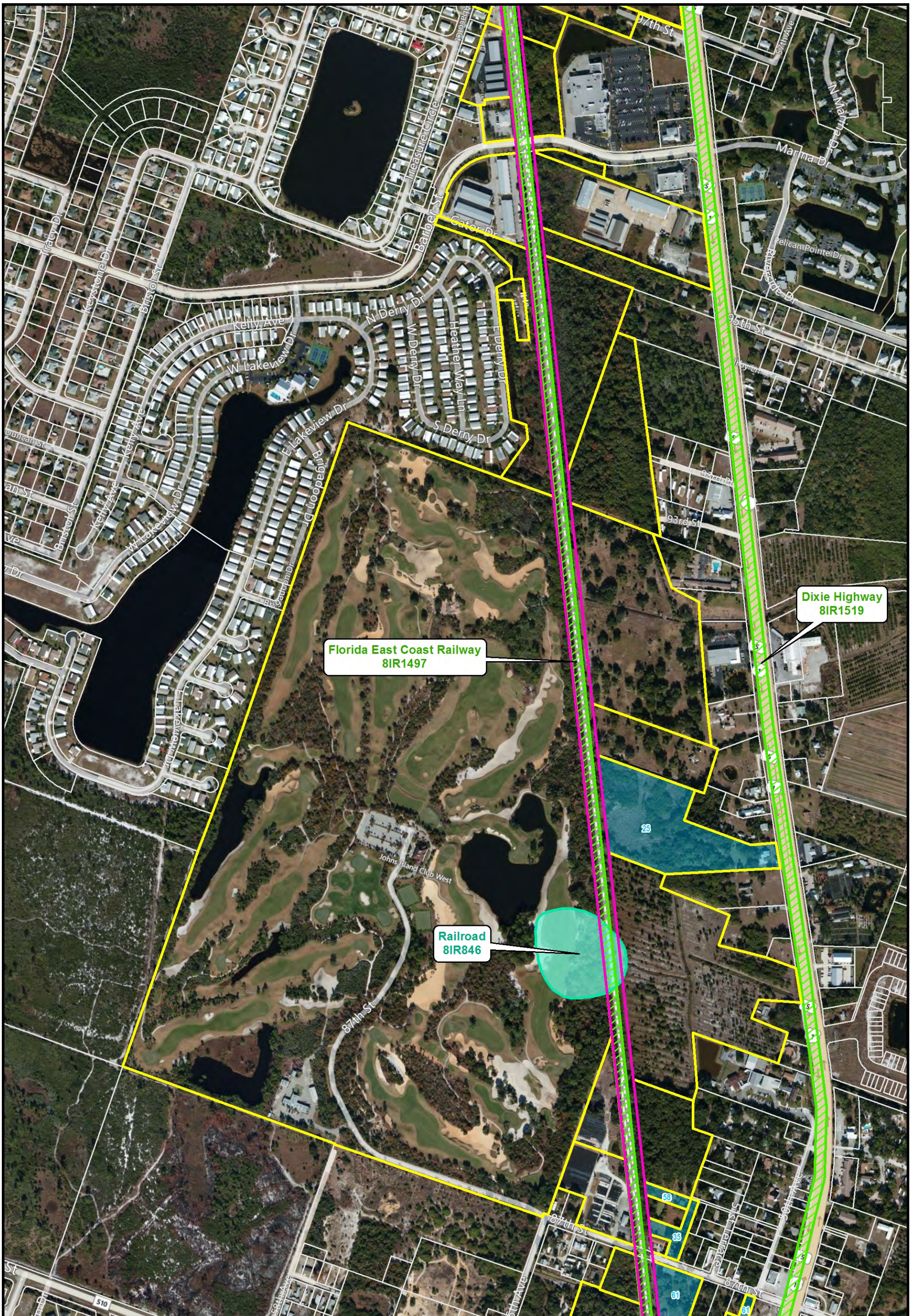
Note: The archaeological APE is limited to the footprint of any subsurface activities within the FEC ROW. The historic APE consists of the existing FEC ROW and adjacent parcels.

Archaeological Resources and Significant Historic Resources

Indian River County

0 250 500 Feet

Map 38



**Florida East Coast Railway
8IR1497**

**Dixie Highway
8IR1519**

**Railroad
8IR846**

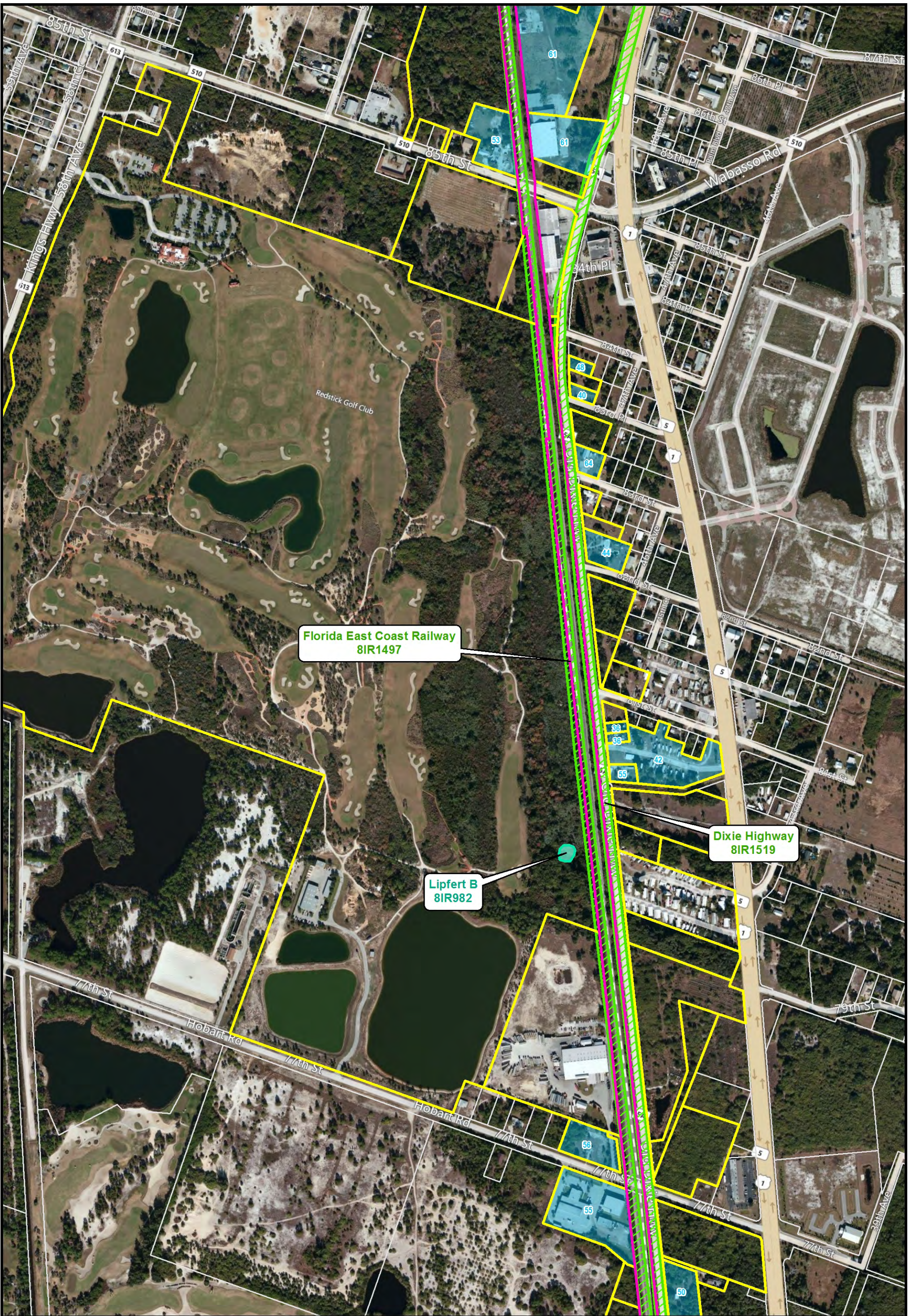
- FEC ROW
- Adjacent Parcels
- Historic Cemetery
- Historic Bridge
- Historic Resource Group
- Archaeological Site
- Historic Structure
- Historic Railway Bridge
- Archaeological Zone

Note: The archaeological APE is limited to the footprint of any subsurface activities within the FEC ROW. The historic APE consists of the existing FEC ROW and adjacent parcels.

Archaeological Resources and Significant Historic Resources

Indian River County










**Map
39**



Florida East Coast Railway
8IR1497

Lipfert B
8IR982

Dixie Highway
8IR1519

 FEC ROW	 Historic Cemetery	 Historic Resource Group
 Adjacent Parcels	 Historic Bridge	 Archaeological Site
 Historic Structure	 Historic Railway Bridge	 Archaeological Zone

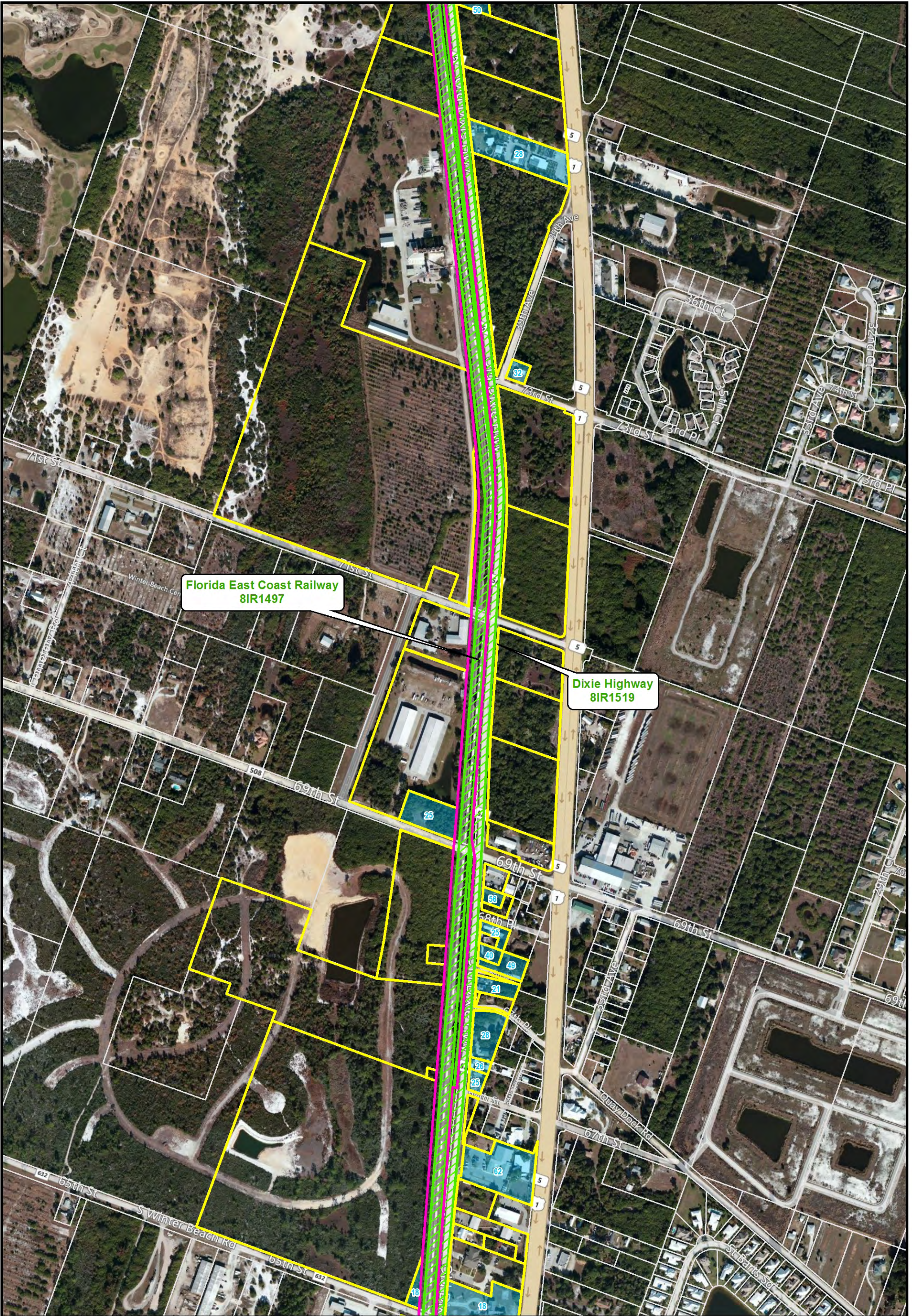
Note: The archaeological APE is limited to the footprint of any subsurface activities within the FEC ROW. The historic APE consists of the existing FEC ROW and adjacent parcels.

Archaeological Resources and Significant Historic Resources

Indian River County










0 250 500 Feet

Map 40



Florida East Coast Railway
8IR1497

Dixie Highway
8IR1519

	FEC ROW		Historic Cemetery		Historic Resource Group
	Adjacent Parcels		Historic Bridge		Archaeological Site
	Historic Structure		Historic Railway Bridge		Archaeological Zone

Note: The archaeological APE is limited to the footprint of any subsurface activities within the FEC ROW. The historic APE consists of the existing FEC ROW and adjacent parcels.

Archaeological Resources and Significant Historic Resources

Indian River County










0 250 500 Feet

Map 41



Florida East Coast Railway
81R1497

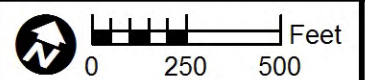
Dixie Highway
81R1519

- | | | |
|---|---|---|
|  FEC ROW |  Adjacent Parcels |  Historic Resource Group |
|  Historic Structure |  Historic Bridge |  Archaeological Site |
|  Historic Cemetery |  Historic Railway Bridge |  Archaeological Zone |

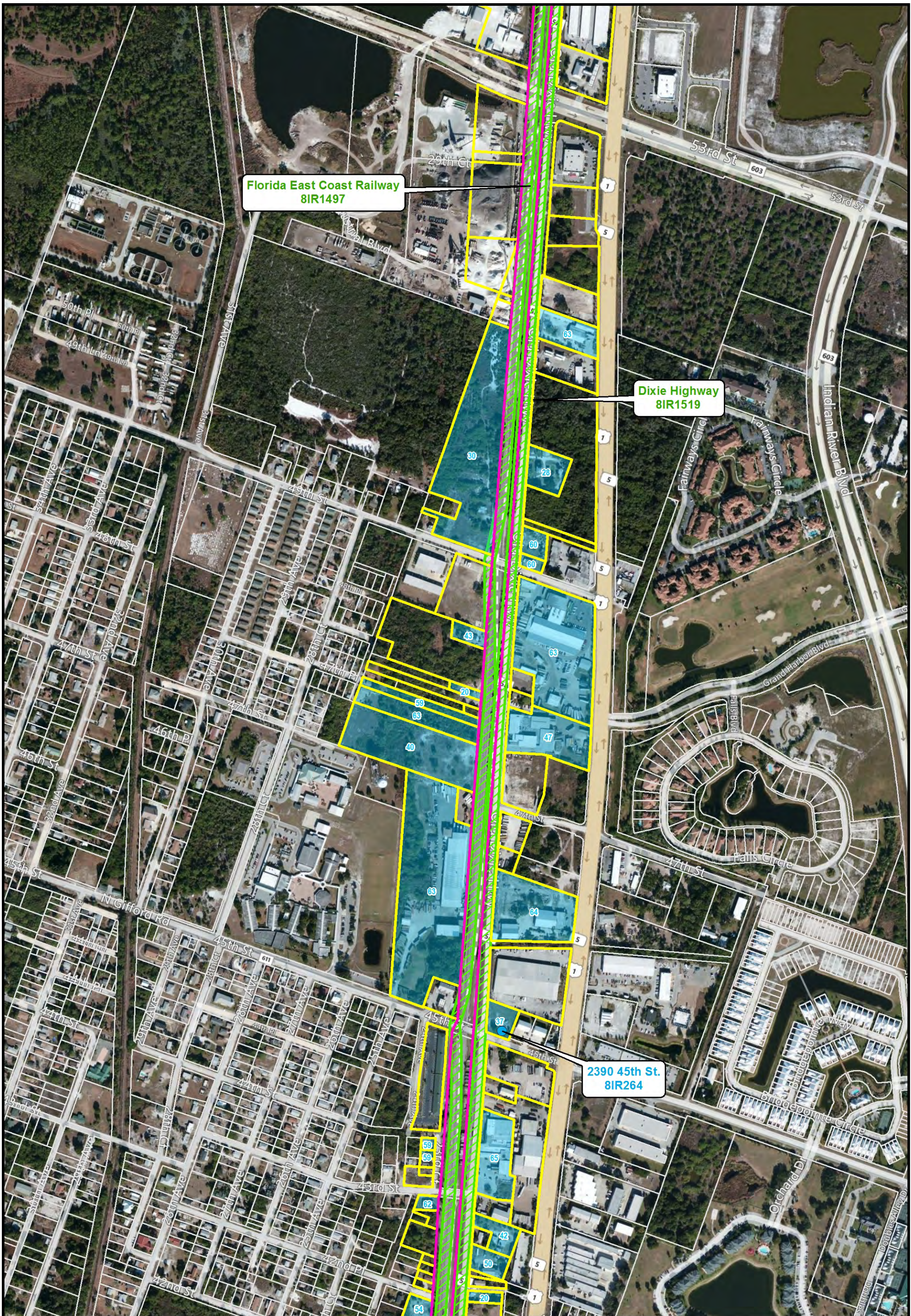
Note: The archaeological APE is limited to the footprint of any subsurface activities within the FEC ROW. The historic APE consists of the existing FEC ROW and adjacent parcels.

Archaeological Resources and Significant Historic Resources

Indian River County



Map
42



Florida East Coast Railway
8IR1497

Dixie Highway
8IR1519

2390 45th St.
8IR264

- FEC ROW
- Adjacent Parcels
- Historic Cemetery
- Historic Bridge
- Historic Resource Group
- Archaeological Site
- Historic Structure
- Historic Railway Bridge
- Archaeological Zone

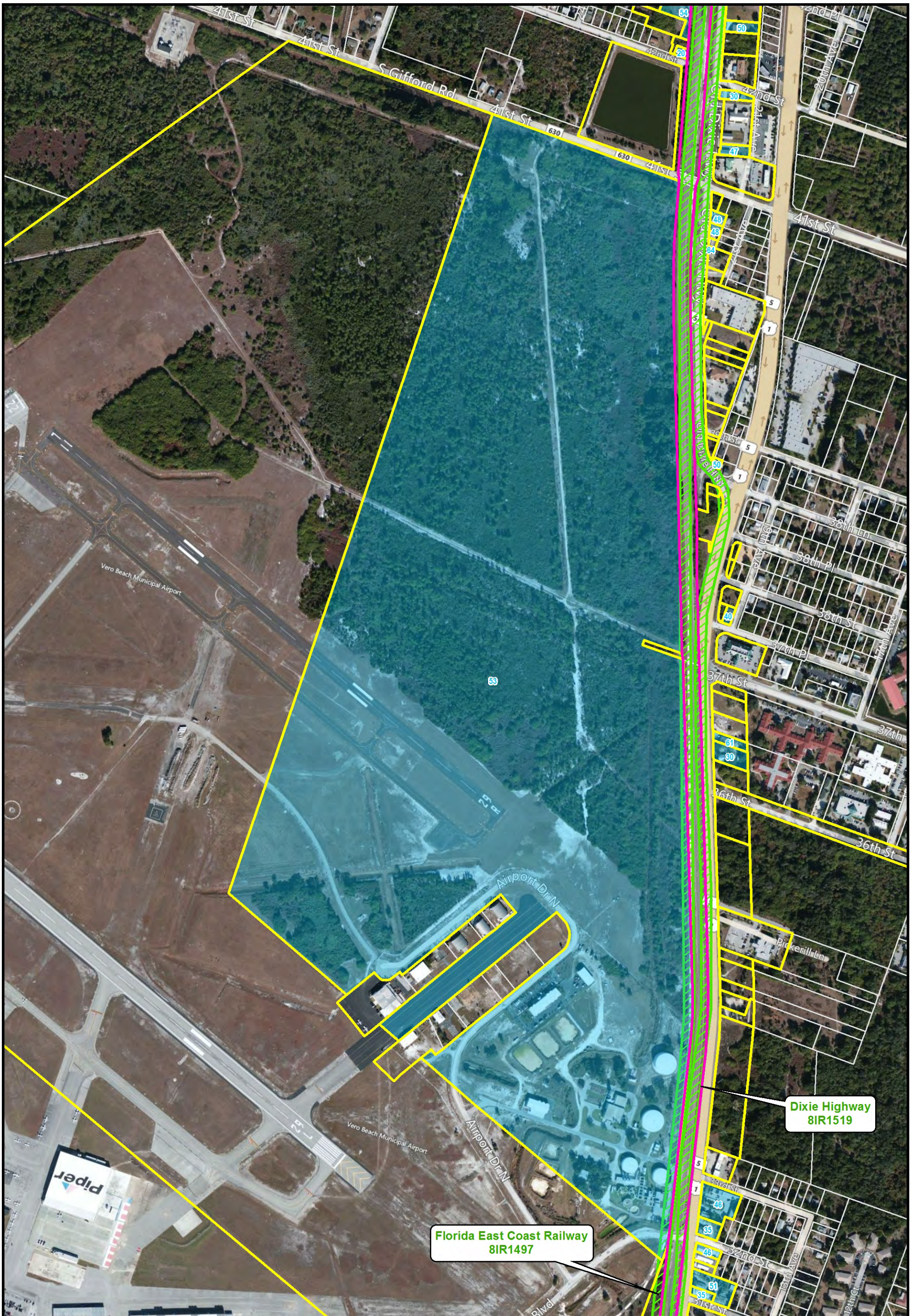
Note: The archaeological APE is limited to the footprint of any subsurface activities within the FEC ROW. The historic APE consists of the existing FEC ROW and adjacent parcels.

Archaeological Resources and Significant Historic Resources

Indian River County










0 250 500 Feet

Map 43



Florida East Coast Railway
8IR1497

Dixie Highway
8IR1519

 FEC ROW	 Historic Cemetery	 Historic Resource Group
 Adjacent Parcels	 Historic Bridge	 Archaeological Site
 Historic Structure	 Historic Railway Bridge	 Archaeological Zone

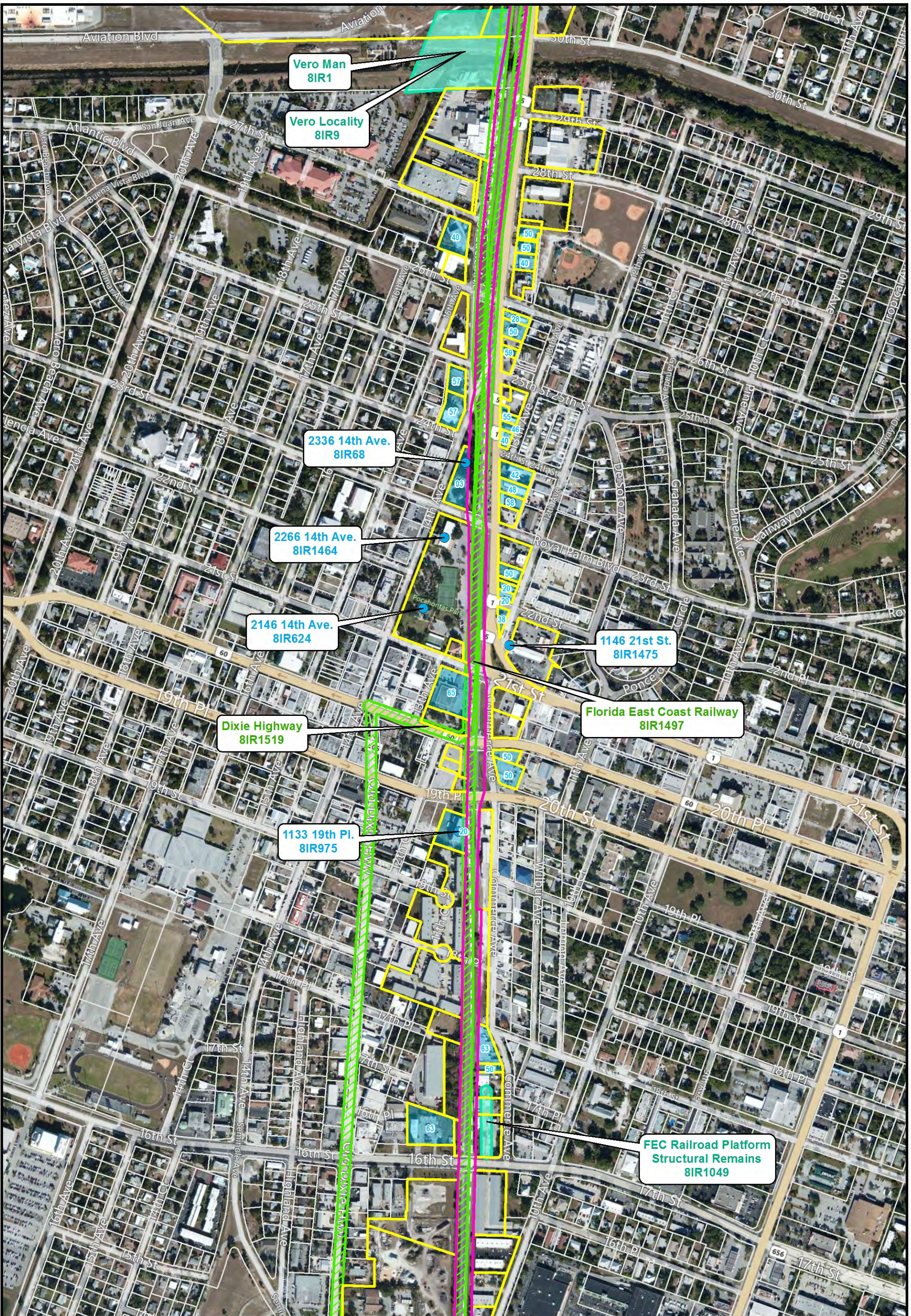
Note: The archaeological APE is limited to the footprint of any subsurface activities within the FEC ROW. The historic APE consists of the existing FEC ROW and adjacent parcels.

Archaeological Resources and Significant Historic Resources

Indian River County

0 250 500 Feet

Map 44



- FEC ROW
- Adjacent Parcels
- Historic Structure
- Historic Cemetery
- Historic Bridge
- Historic Railway Bridge
- Historic Resource Group
- Archaeological Site
- Archaeological Zone

Note: The archaeological APE is limited to the footprint of any subsurface activities within the FEC ROW. The historic APE consists of the existing FEC ROW and adjacent parcels.

Archaeological Resources and Significant Historic Resources

Indian River County

Map 45

1402-1472 Old Dixie Hwy.
8IR1531

Florida East Coast Railway
8IR1497

Dixie Highway
8IR1519

McKee Jungle Gardens
8IR859

- FEC ROW
- Historic Cemetery
- Historic Resource Group
- Adjacent Parcels
- Historic Bridge
- Archaeological Site
- Historic Structure
- Historic Railway Bridge
- Archaeological Zone

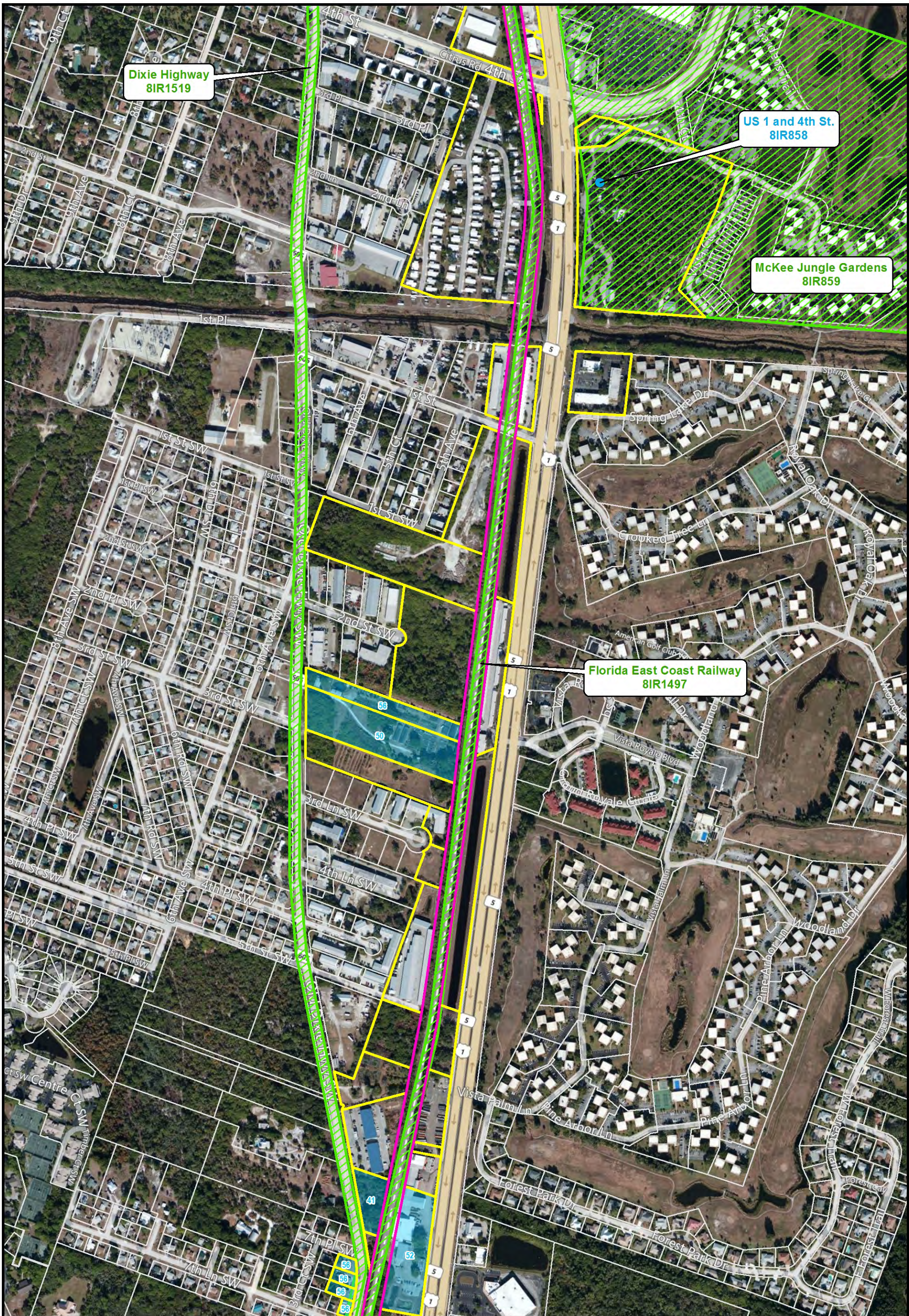
Note: The archaeological APE is limited to the footprint of any subsurface activities within the FEC ROW. The historic APE consists of the existing FEC ROW and adjacent parcels.

Archaeological Resources and Significant Historic Resources

Indian River County

0 250 500
Feet

**Map
46**



Dixie Highway
8IR1519

US 1 and 4th St.
8IR858

McKee Jungle Gardens
8IR859

Florida East Coast Railway
8IR1497

- FEC ROW
- Adjacent Parcels
- Historic Cemetery
- Historic Bridge
- Historic Resource Group
- Archaeological Site
- Historic Structure
- Historic Railway Bridge
- Archaeological Zone

Note: The archaeological APE is limited to the footprint of any subsurface activities within the FEC ROW. The historic APE consists of the existing FEC ROW and adjacent parcels.

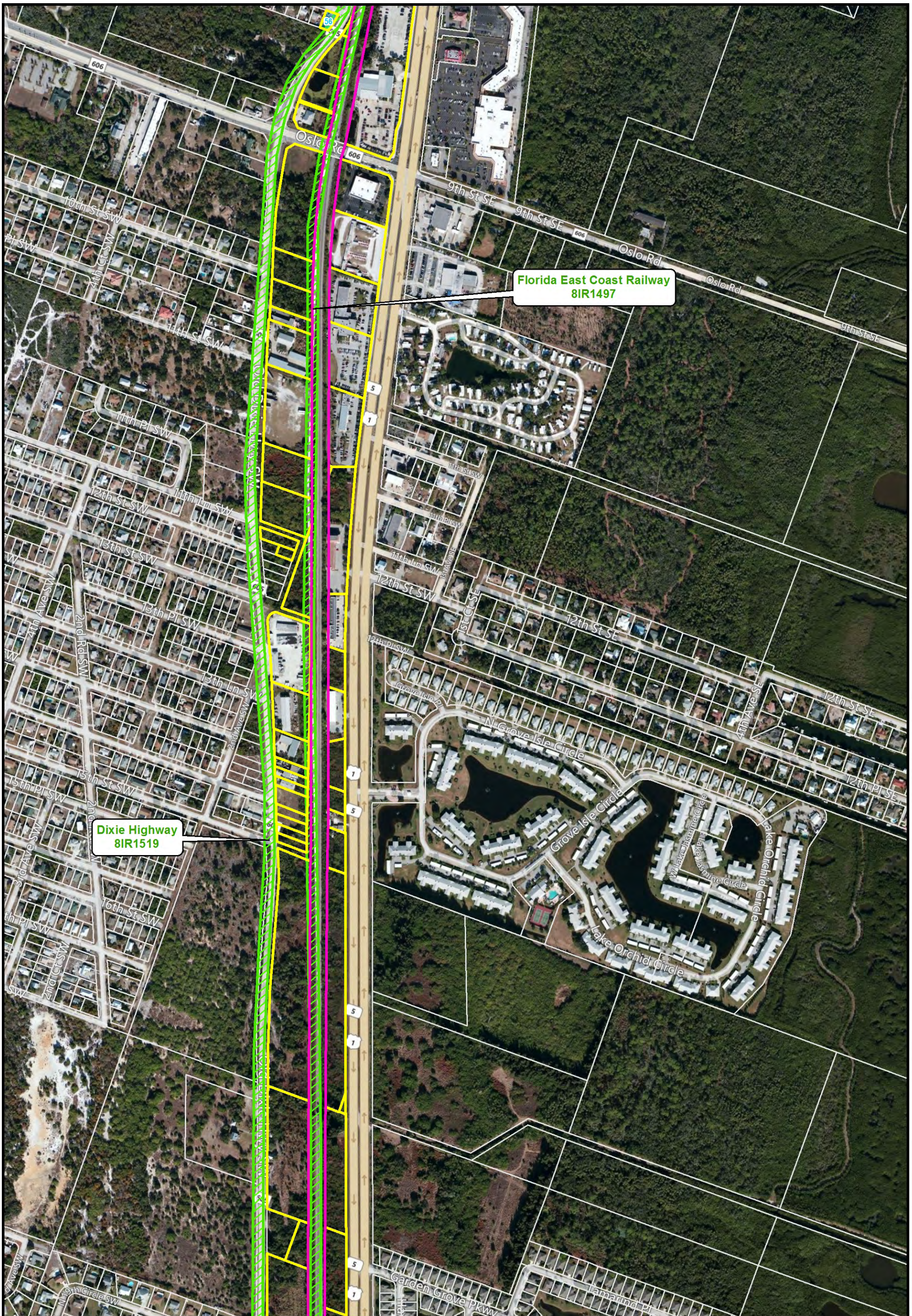
Archaeological Resources and Significant Historic Resources

Indian River County

0 250 500

Feet

Map
47



Florida East Coast Railway
8IR1497

Dixie Highway
8IR1519

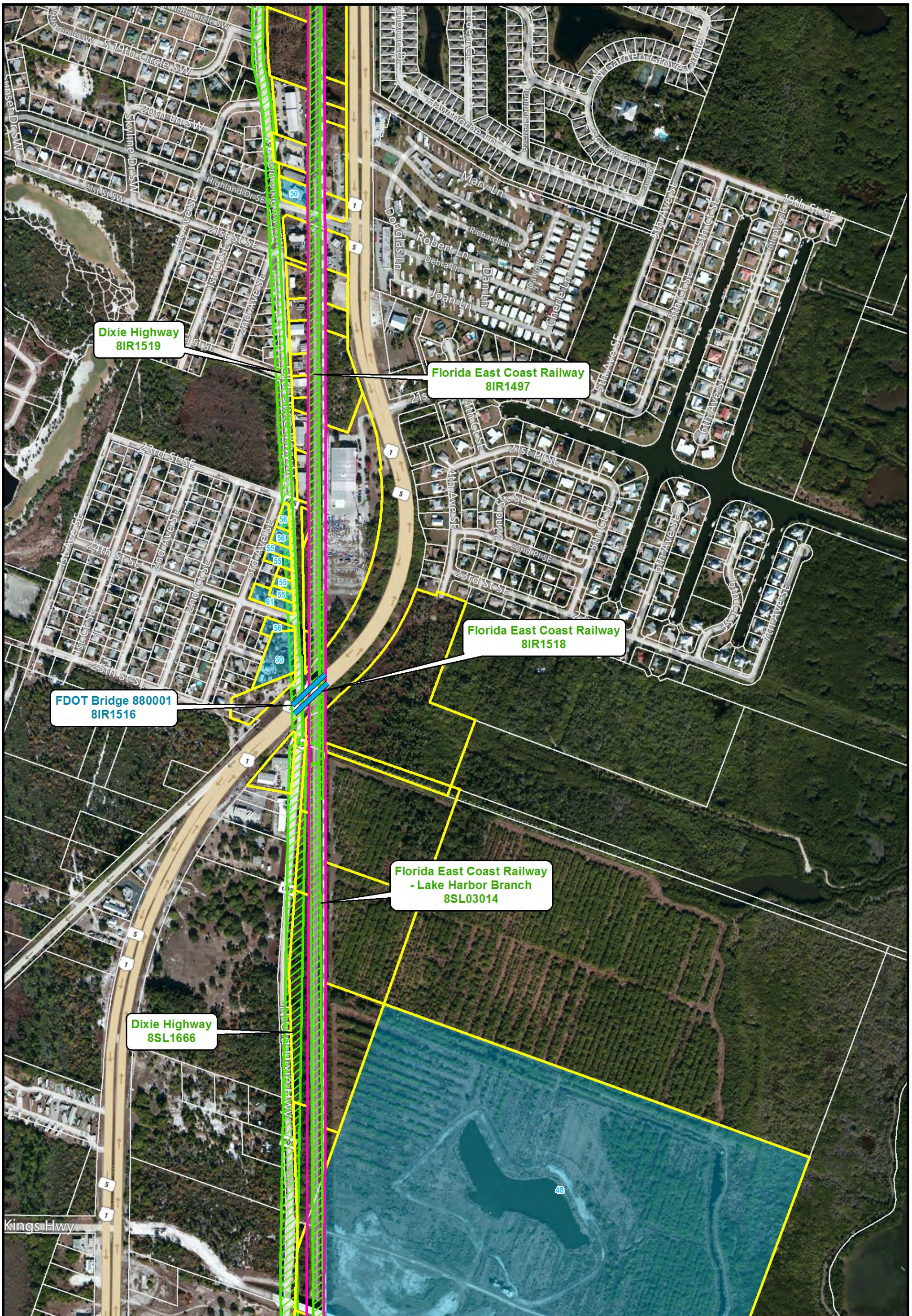
- FEC ROW
- Adjacent Parcels
- Historic Cemetery
- Historic Bridge
- Historic Resource Group
- Archaeological Site
- Historic Structure
- Historic Railway Bridge
- Archaeological Zone

Note: The archaeological APE is limited to the footprint of any subsurface activities within the FEC ROW. The historic APE consists of the existing FEC ROW and adjacent parcels.

Archaeological Resources and Significant Historic Resources

Indian River County

Map 48



Dixie Highway
8IR1519

Florida East Coast Railway
8IR1497

Florida East Coast Railway
8IR1518

FDOT Bridge 880001
8IR1516

Florida East Coast Railway
- Lake Harbor Branch
8SL03014

Dixie Highway
8SL1666

- FEC ROW
- Historic Cemetery
- Historic Resource Group
- Adjacent Parcels
- Historic Bridge
- Archaeological Site
- Historic Structure
- Historic Railway Bridge
- Archaeological Zone

Note: The archaeological APE is limited to the footprint of any subsurface activities within the FEC ROW. The historic APE consists of the existing FEC ROW and adjacent parcels.

Archaeological Resources and Significant Historic Resources

Indian River & St. Lucie Counties

Map
49



Dixie Highway
8SL1666

Florida East Coast Railway
- Lake Harbor Branch
8SL3014

- FEC ROW
- Historic Cemetery
- Historic Resource Group
- Adjacent Parcels
- Historic Bridge
- Archaeological Site
- Historic Structure
- Historic Railway Bridge
- Archaeological Zone

Note: The archaeological APE is limited to the footprint of any subsurface activities within the FEC ROW. The historic APE consists of the existing FEC ROW and adjacent parcels.

Archaeological Resources and Significant Historic Resources

St. Lucie County

0 250 500









Feet

Map
50



Dixie Highway
8SL1666


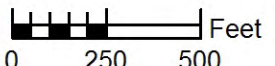
Florida East Coast Railway
- Lake Harbor Branch
8SL3014

 FEC ROW	 Adjacent Parcels	 Historic Resource Group
 Historic Structure	 Historic Bridge	 Archaeological Site
 Historic Railway Bridge	 Archaeological Zone	

Note: The archaeological APE is limited to the footprint of any subsurface activities within the FEC ROW. The historic APE consists of the existing FEC ROW and adjacent parcels.

Archaeological Resources and Significant Historic Resources

St. Lucie County

Map 51



Florida East Coast Railway
- Lake Harbor Branch
8SL3014

Dixie Highway
8SL1666

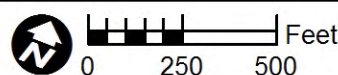
Ft. Capron
8SL41

- FEC ROW
- Adjacent Parcels
- Historic Structure
- Historic Cemetery
- Historic Bridge
- Historic Railway Bridge
- Archaeological Zone
- Historic Resource Group
- Archaeological Site

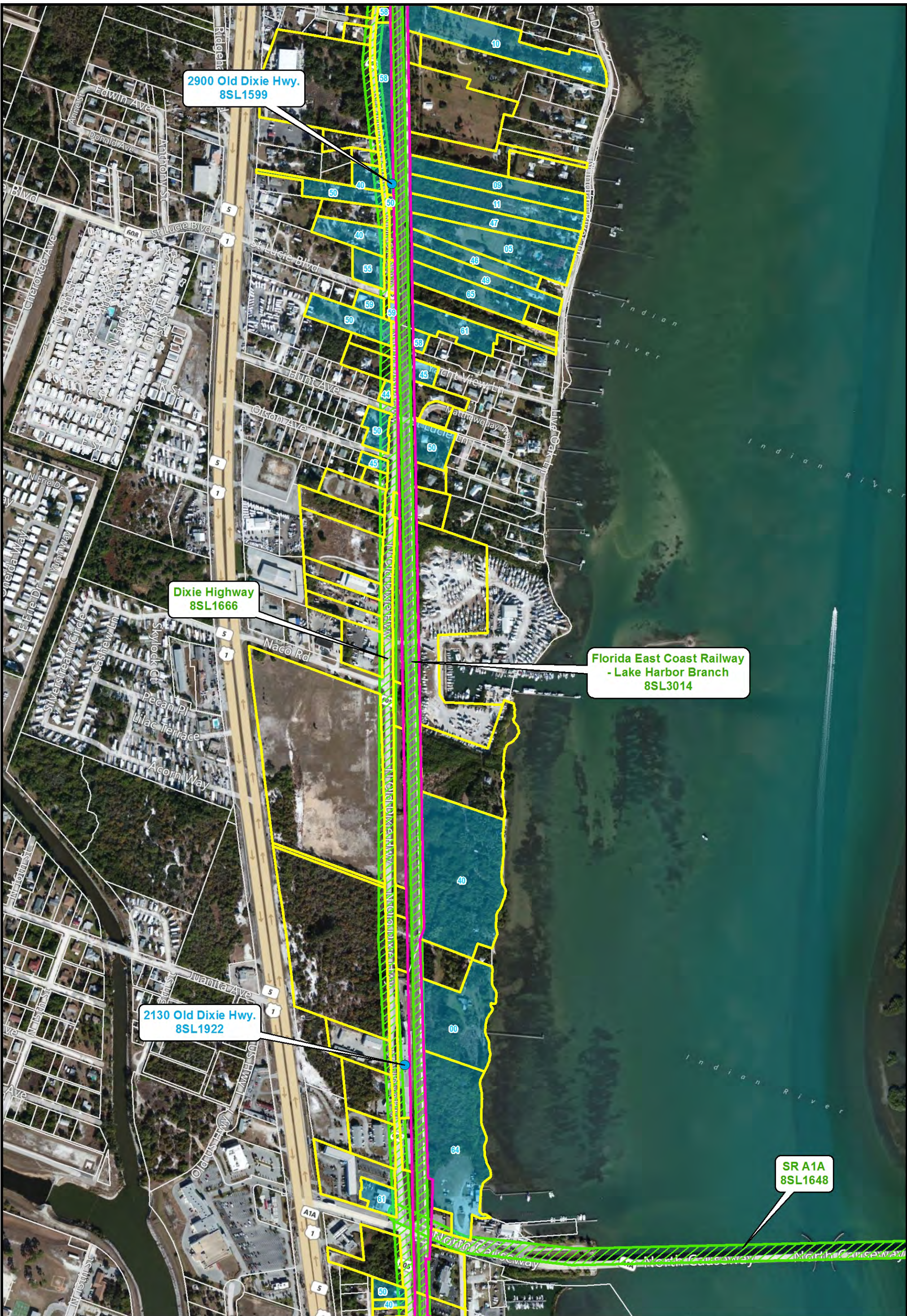
Note: The archaeological APE is limited to the footprint of any subsurface activities within the FEC ROW. The historic APE consists of the existing FEC ROW and adjacent parcels.

Archaeological Resources and Significant Historic Resources

St. Lucie County



Map 52



2900 Old Dixie Hwy.
8SL1599

Dixie Highway
8SL1666

2130 Old Dixie Hwy.
8SL1922

Florida East Coast Railway
- Lake Harbor Branch
8SL3014

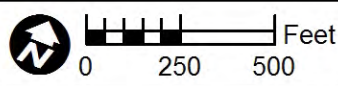
SR A1A
8SL1648

- FEC ROW
- Adjacent Parcels
- Historic Structure
- Historic Cemetery
- Historic Bridge
- Historic Resource Group
- Archaeological Site
- Historic Railway Bridge
- Archaeological Zone

Note: The archaeological APE is limited to the footprint of any subsurface activities within the FEC ROW. The historic APE consists of the existing FEC ROW and adjacent parcels.

Archaeological Resources and Significant Historic Resources

St. Lucie County



Map 53



Dixie Highway
8SL1666

Taylor Creek
FEC Railway Bridge

Florida East Coast Railway
- Lake Harbor Branch
8SL3014

SR A1A
8SL1648

Edgar Town Historic District
8SL2801

"C" Avenue
FEC Railway Bridge

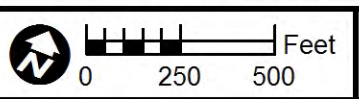
Avenue A-Downtown Fort Pierce
8SL1772

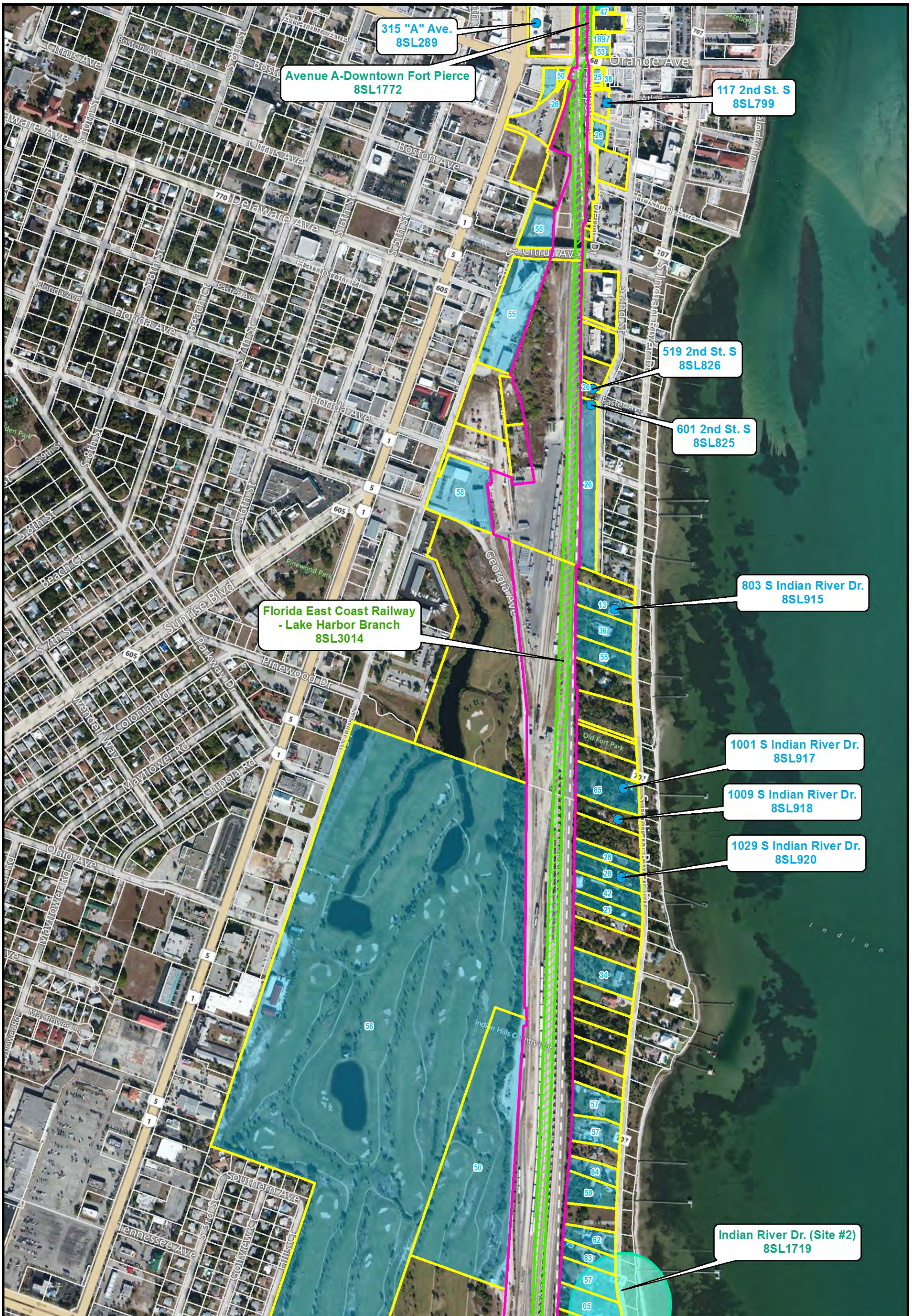
- FEC ROW
- Adjacent Parcels
- Historic Structure
- Historic Cemetery
- Historic Bridge
- Historic Railway Bridge
- Historic Resource Group
- Archaeological Zone
- Archaeological Site

Note: The archaeological APE is limited to the footprint of any subsurface activities within the FEC ROW. The historic APE consists of the existing FEC ROW and adjacent parcels.

Archaeological Resources and Significant Historic Resources

St. Lucie County





FEC ROW	Historic Cemetery	Historic Resource Group
Adjacent Parcels	Historic Bridge	Archaeological Site
Historic Structure	Historic Railway Bridge	Archaeological Zone

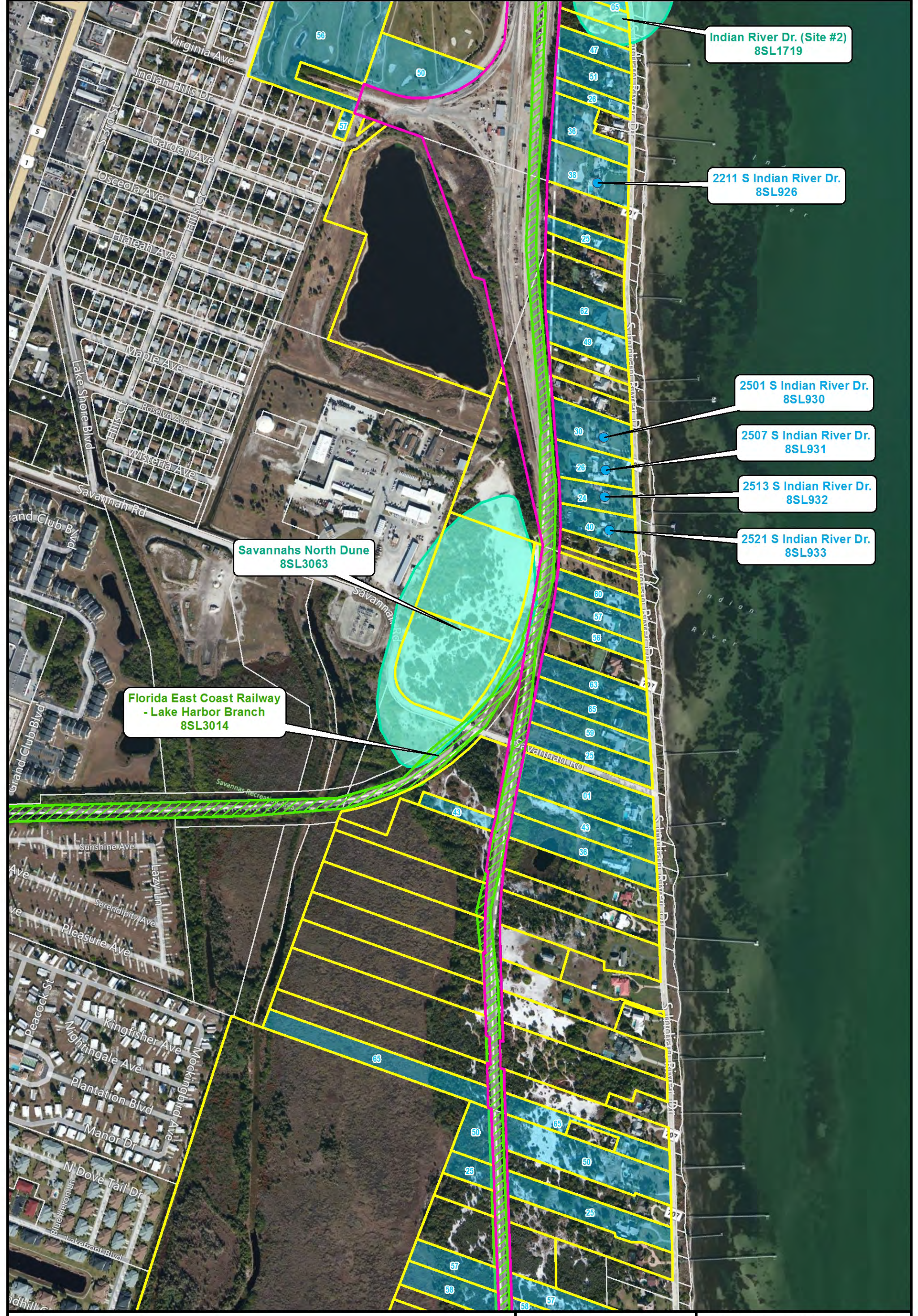
Note: The archaeological APE is limited to the footprint of any subsurface activities within the FEC ROW. The historic APE consists of the existing FEC ROW and adjacent parcels.

Archaeological Resources and Significant Historic Resources

St. Lucie County

0 250 500 Feet

Map 55



Indian River Dr. (Site #2)
8SL1719

2211 S Indian River Dr.
8SL926

2501 S Indian River Dr.
8SL930

2507 S Indian River Dr.
8SL931

2513 S Indian River Dr.
8SL932

2521 S Indian River Dr.
8SL933

Savannahs North Dune
8SL3063

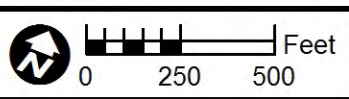
Florida East Coast Railway
- Lake Harbor Branch
8SL3014

- FEC ROW
- Adjacent Parcels
- Historic Cemetery
- Historic Bridge
- Historic Resource Group
- Archaeological Site
- Historic Structure
- ▲ Historic Railway Bridge
- Archaeological Zone

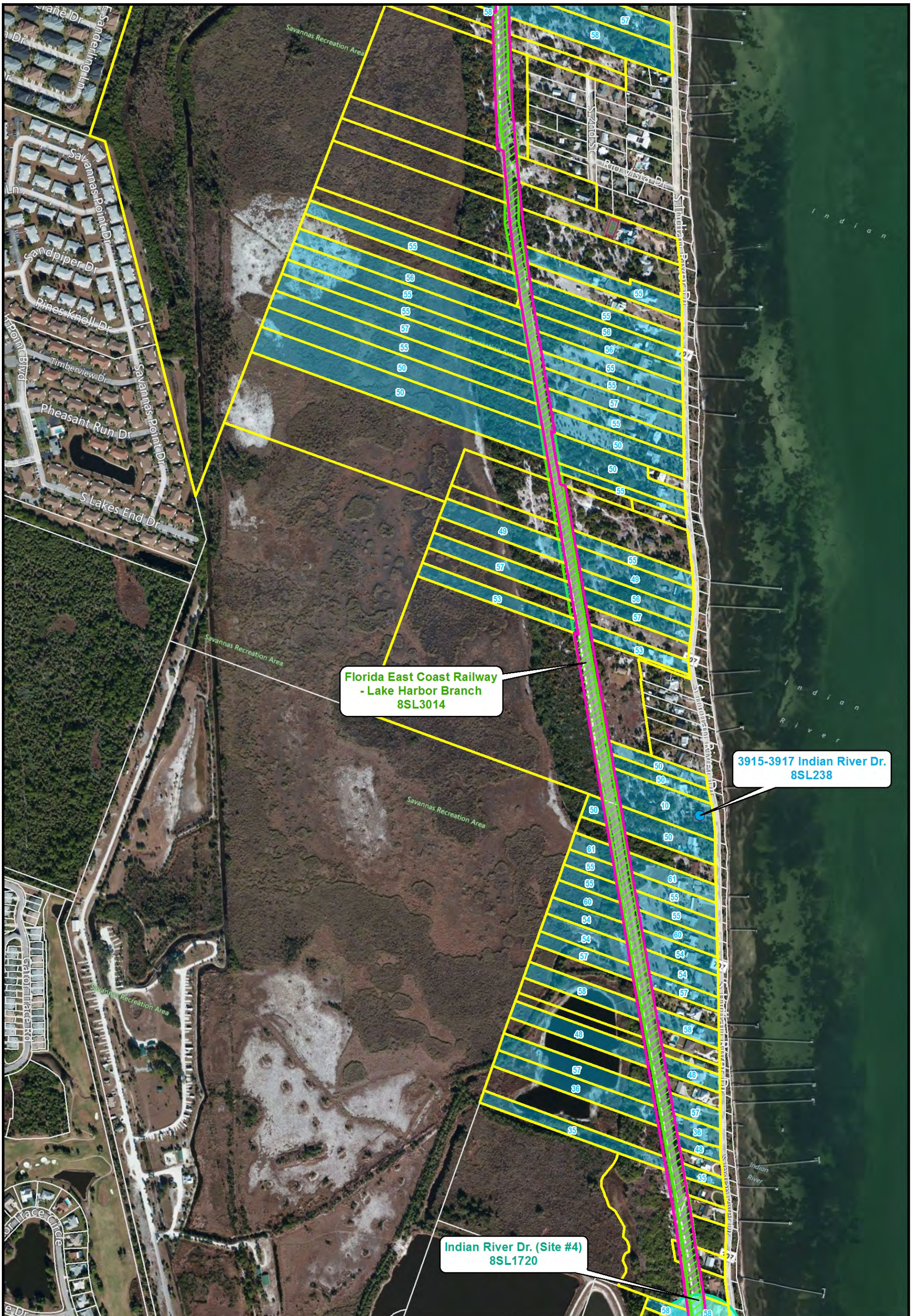
Note: The archaeological APE is limited to the footprint of any subsurface activities within the FEC ROW. The historic APE consists of the existing FEC ROW and adjacent parcels.

Archaeological Resources and Significant Historic Resources

St. Lucie County



Map 56



Florida East Coast Railway
- Lake Harbor Branch
8SL3014

3915-3917 Indian River Dr.
8SL238

Indian River Dr. (Site #4)
8SL1720

- | | | |
|--------------------|-------------------------|-------------------------|
| FEC ROW | Historic Cemetery | Historic Resource Group |
| Adjacent Parcels | Historic Bridge | Archaeological Site |
| Historic Structure | Historic Railway Bridge | Archaeological Zone |

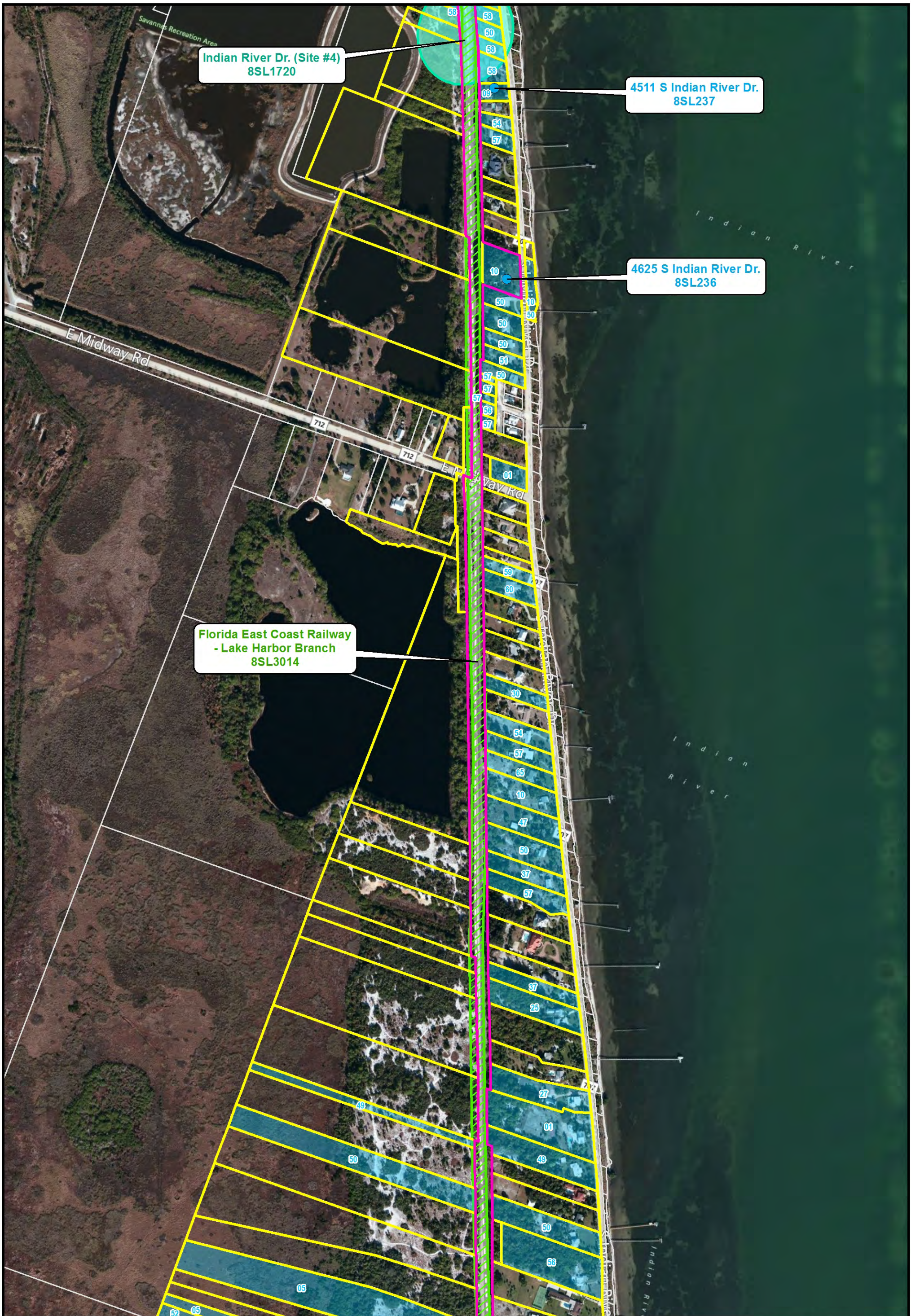
Note: The archaeological APE is limited to the footprint of any subsurface activities within the FEC ROW. The historic APE consists of the existing FEC ROW and adjacent parcels.

Archaeological Resources and Significant Historic Resources

St. Lucie County

0 250 500 Feet

Map 57



Indian River Dr. (Site #4)
8SL1720

4511 S Indian River Dr.
8SL237

4625 S Indian River Dr.
8SL236

Florida East Coast Railway
- Lake Harbor Branch
8SL3014

- FEC ROW
- Adjacent Parcels
- Historic Structure
- Historic Cemetery
- Historic Bridge
- ▲ Historic Railway Bridge
- Historic Resource Group
- ⊕ Archaeological Site
- Archaeological Zone

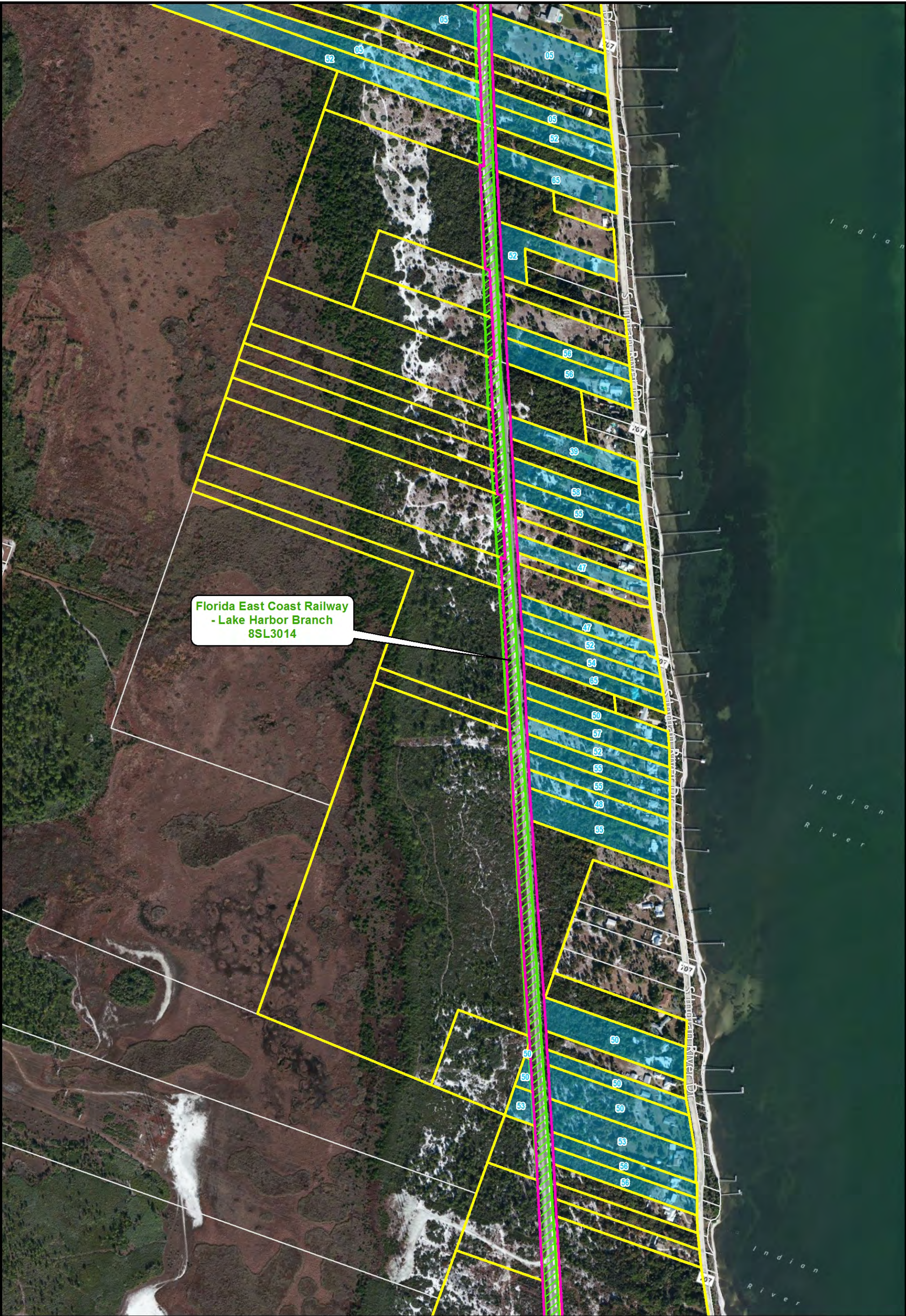
Note: The archaeological APE is limited to the footprint of any subsurface activities within the FEC ROW. The historic APE consists of the existing FEC ROW and adjacent parcels.

Archaeological Resources and Significant Historic Resources










St. Lucie County

Feet

Map
58



Florida East Coast Railway
- Lake Harbor Branch
8SL3014

	FEC ROW		Historic Cemetery		Historic Resource Group
	Adjacent Parcels		Historic Bridge		Archaeological Site
	Historic Structure		Historic Railway Bridge		Archaeological Zone

Note: The archaeological APE is limited to the footprint of any subsurface activities within the FEC ROW. The historic APE consists of the existing FEC ROW and adjacent parcels.

Archaeological Resources and Significant Historic Resources










St. Lucie County

0 250 500 Feet

Map 59



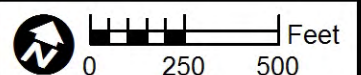
Florida East Coast Railway
- Lake Harbor Branch
8SL3014

- | | | |
|---|---|---|
|  FEC ROW |  Historic Cemetery |  Historic Resource Group |
|  Adjacent Parcels |  Historic Bridge |  Archaeological Site |
|  Historic Structure |  Historic Railway Bridge |  Archaeological Zone |

Note: The archaeological APE is limited to the footprint of any subsurface activities within the FEC ROW. The historic APE consists of the existing FEC ROW and adjacent parcels.

Archaeological Resources and Significant Historic Resources

St. Lucie County



Map 60



Florida East Coast Railway
- Lake Harbor Branch
8SL3014

M-8 Historic Scatter 2
8SL1174

M-8 Historic Scatter 3
8SL1175

- FEC ROW
- Adjacent Parcels
- Historic Cemetery
- Historic Bridge
- Historic Resource Group
- Archaeological Site
- Historic Structure
- ▲ Historic Railway Bridge
- Archaeological Zone

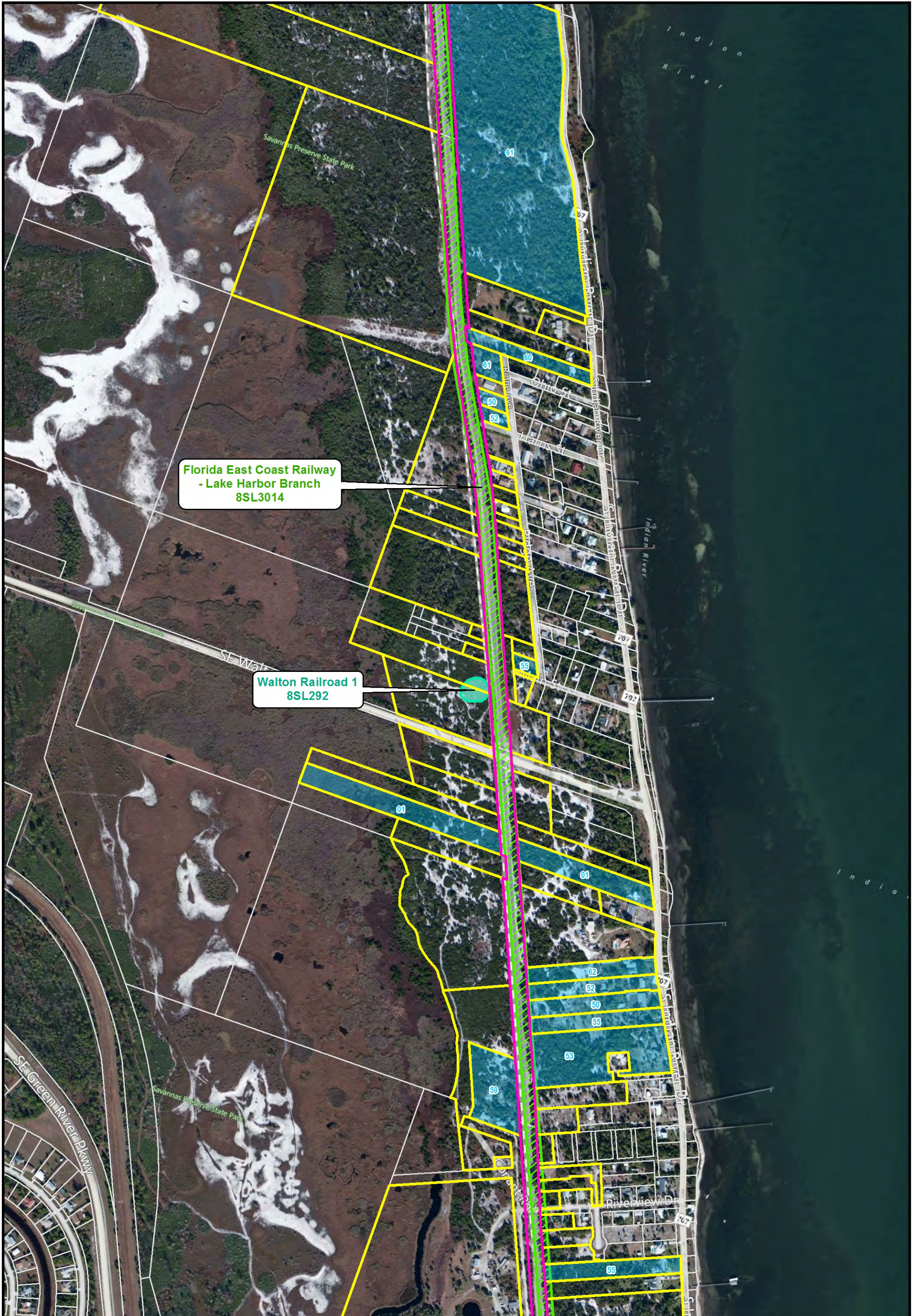
Note: The archaeological APE is limited to the footprint of any subsurface activities within the FEC ROW. The historic APE consists of the existing FEC ROW and adjacent parcels.

Archaeological Resources and Significant Historic Resources

St. Lucie County

0 250 500 Feet

Map 61



**Florida East Coast Railway
- Lake Harbor Branch
8SL3014**

**Walton Railroad 1
8SL292**

FEC ROW	Adjacent Parcels	Historic Cemetery	Historic Resource Group
Historic Structure	Historic Bridge	Historic Railway Bridge	Archaeological Zone
	Archaeological Site		

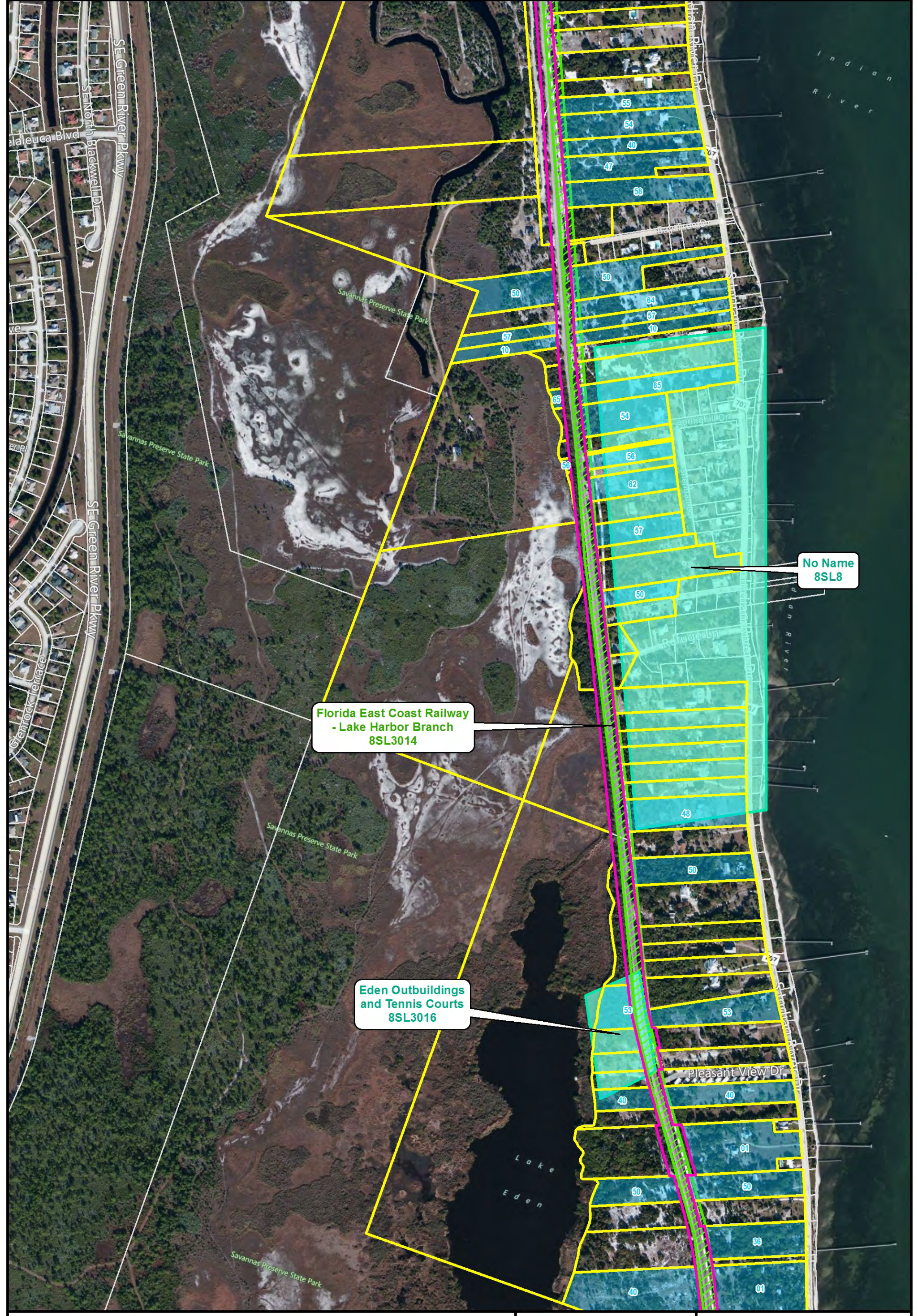
Note: The archaeological APE is limited to the footprint of any subsurface activities within the FEC ROW. The historic APE consists of the existing FEC ROW and adjacent parcels.

Archaeological Resources and Significant Historic Resources

St. Lucie County

0 250 500 Feet

Map 62



**Florida East Coast Railway
- Lake Harbor Branch
8SL3014**

**Eden Outbuildings
and Tennis Courts
8SL3016**

**No Name
8SL8**

- FEC ROW
- Adjacent Parcels
- Historic Cemetery
- Historic Bridge
- Historic Resource Group
- Archaeological Site
- Historic Structure
- Historic Railway Bridge
- Archaeological Zone

Note: The archaeological APE is limited to the footprint of any subsurface activities within the FEC ROW. The historic APE consists of the existing FEC ROW and adjacent parcels.

Archaeological Resources and Significant Historic Resources

St. Lucie County

0 250 500 Feet

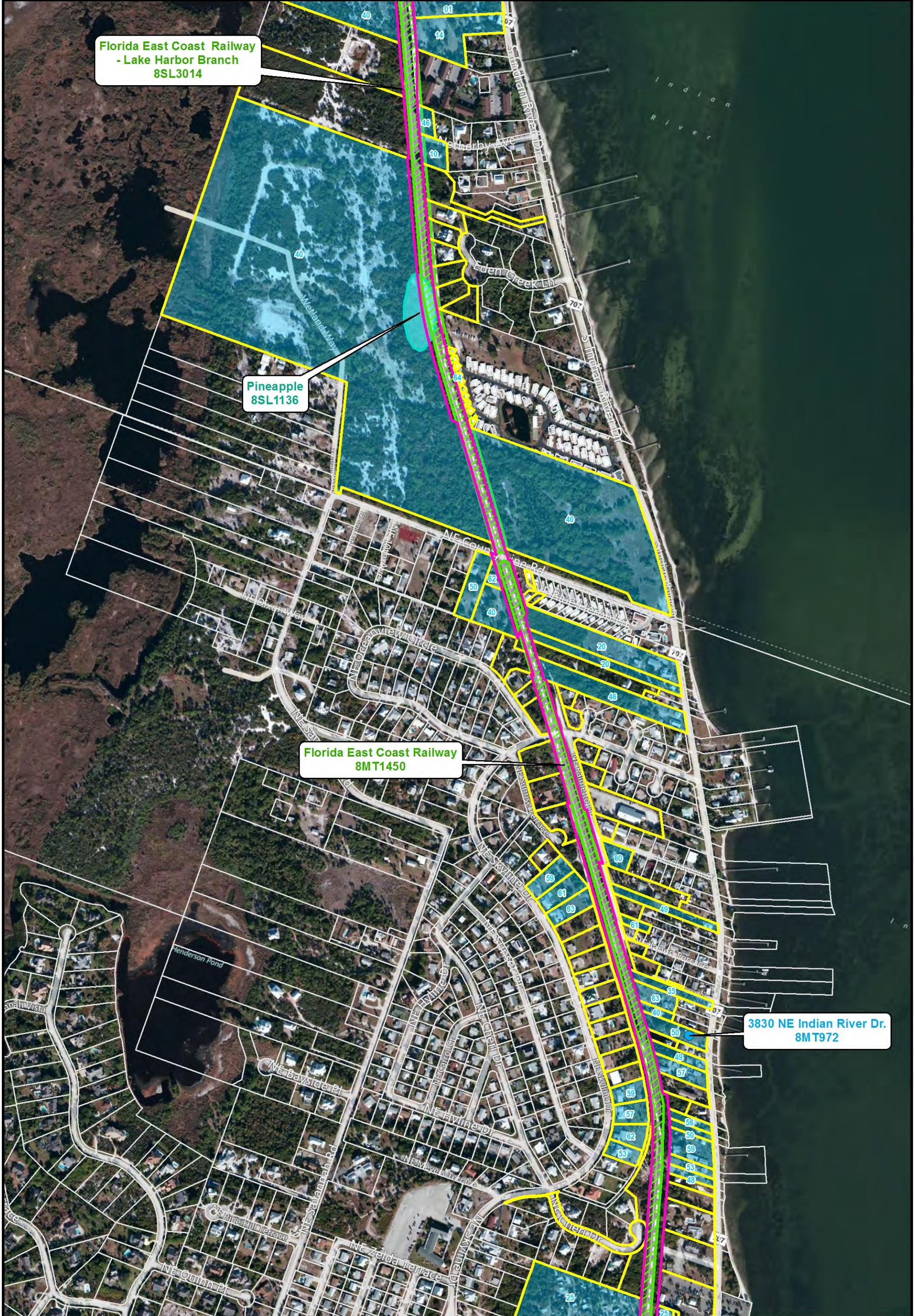
Map 63

Florida East Coast Railway
- Lake Harbor Branch
8SL3014

Pineapple
8SL1136

Florida East Coast Railway
8MT1450

3830 NE Indian River Dr.
8MT972



- FEC ROW
- Adjacent Parcels
- Historic Cemetery
- Historic Bridge
- Historic Resource Group
- Archaeological Site
- Historic Structure
- Historic Railway Bridge
- Archaeological Zone

Note: The archaeological APE is limited to the footprint of any subsurface activities within the FEC ROW. The historic APE consists of the existing FEC ROW and adjacent parcels.

Archaeological Resources and Significant Historic Resources

St. Lucie & Martin Counties

0 250 500

Feet

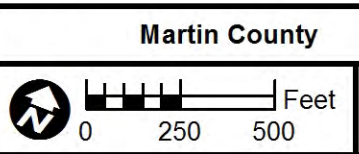
Map
64




- FEC ROW
- Adjacent Parcels
- Historic Bridge
- Historic Resource Group
- Archaeological Site
- Historic Structure
- Historic Railway Bridge
- Archaeological Zone

Note: The archaeological APE is limited to the footprint of any subsurface activities within the FEC ROW. The historic APE consists of the existing FEC ROW and adjacent parcels.

Archaeological Resources and Significant Historic Resources





Florida East Coast Railway
8MT1450

- FEC ROW
- Adjacent Parcels
- Historic Cemetery
- Historic Bridge
- Historic Structure
- Historic Resource Group
- Archaeological Site
- Archaeological Zone
- Historic Railway Bridge

Note: The archaeological APE is limited to the footprint of any subsurface activities within the FEC ROW. The historic APE consists of the existing FEC ROW and adjacent parcels.

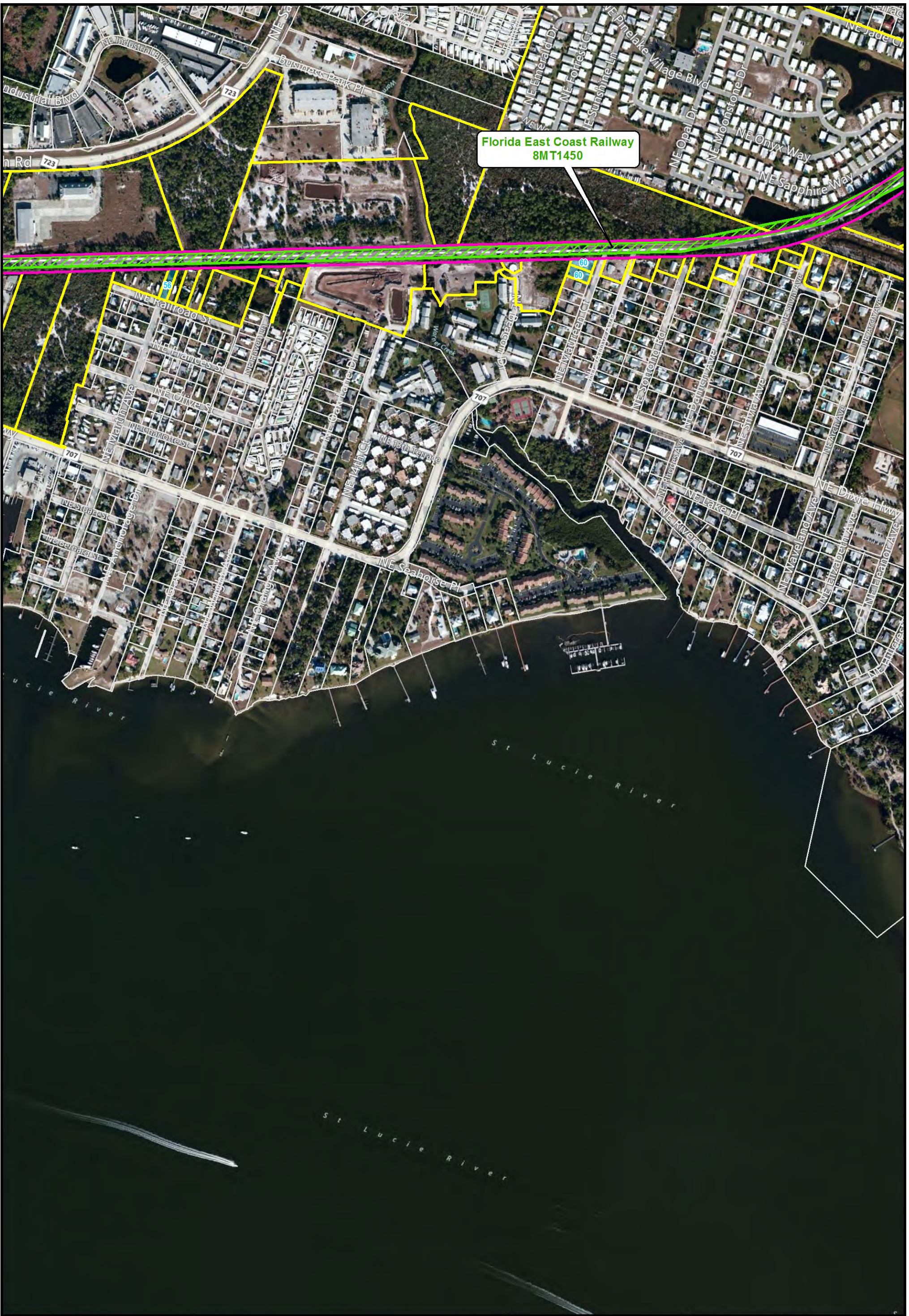
Archaeological Resources and Significant Historic Resources

Martin County

Feet

0 250 500

Map 66



Florida East Coast Railway
8MT1450

 FEC ROW	 Adjacent Parcels	 Historic Cemetery	 Historic Resource Group
 Historic Structure	 Historic Bridge	 Historic Railway Bridge	 Archaeological Site
 Historic Structure	 Historic Bridge	 Historic Railway Bridge	 Archaeological Zone

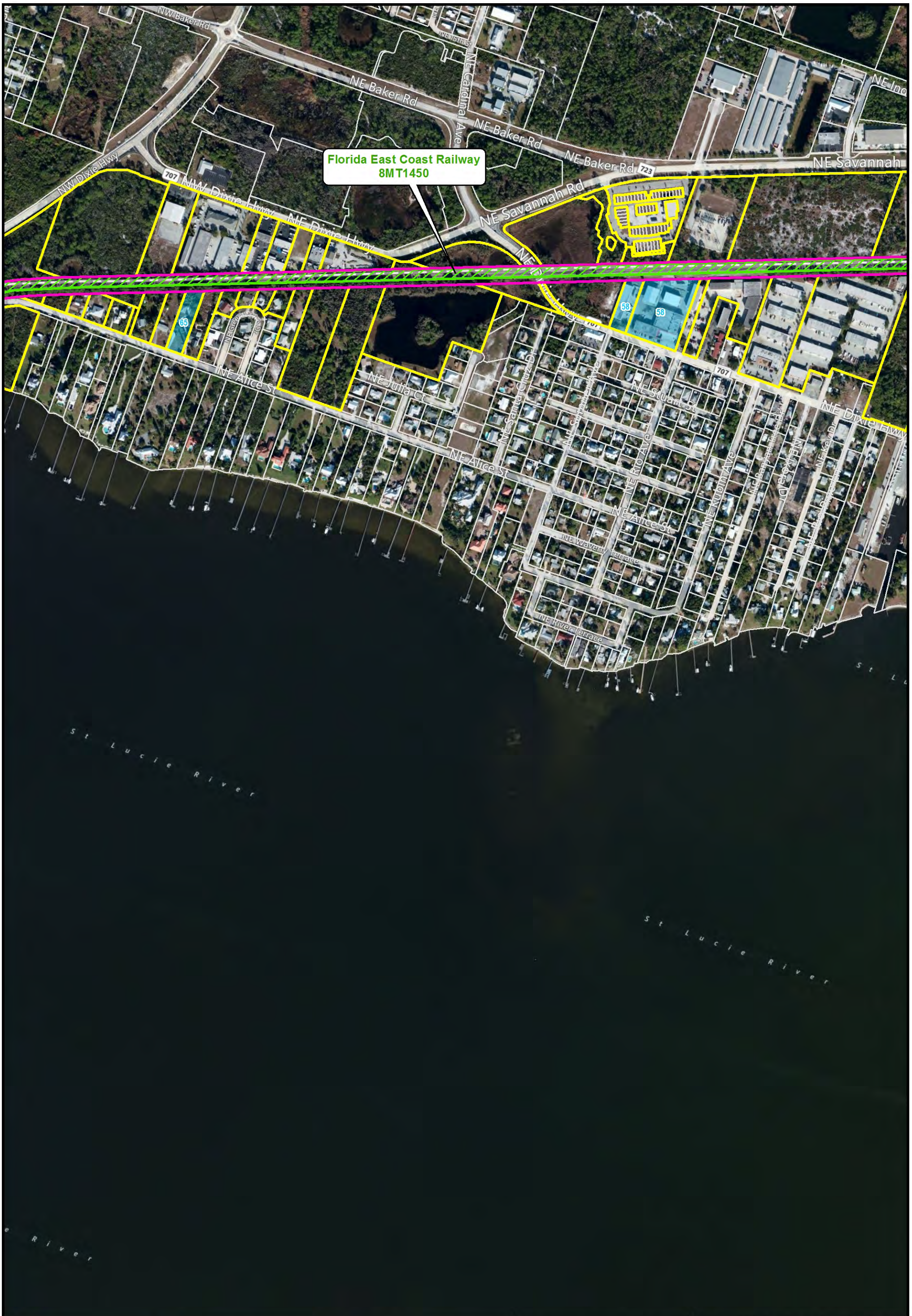
Note: The archaeological APE is limited to the footprint of any subsurface activities within the FEC ROW. The historic APE consists of the existing FEC ROW and adjacent parcels.

Archaeological Resources and Significant Historic Resources

Martin County

0 250 500 Feet

Map 67



Florida East Coast Railway
8MT1450

- FEC ROW
- Adjacent Parcels
- Historic Structure
- Historic Cemetery
- Historic Bridge
- ▲ Historic Railway Bridge
- Historic Resource Group
- ⬭ Archaeological Site
- Archaeological Zone

Note: The archaeological APE is limited to the footprint of any subsurface activities within the FEC ROW. The historic APE consists of the existing FEC ROW and adjacent parcels.

Archaeological Resources and Significant Historic Resources

Martin County

Feet

Map
68



Rio Waterway
FEC Railway Bridge

Florida East Coast Railway
8MT1450

Florida East Coast Railway Roadbed
8MT1391

250 NE Flagler Rd.
8MT1066

St. Lucie River (Movable Bridge)
FEC Railway Bridge

Florida East Coast Railway Bridge
8MT1382

161 SW Flagler Ave.
8MT307

101 S Flagler Ave.
8MT46

73 W Flagler Ave.
8MT84

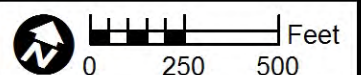
Dixie Highway
8MT1621

- | | | | |
|--------------------|-------------------------|---------------------|-------------------------|
| FEC ROW | Adjacent Parcels | Historic Cemetery | Historic Resource Group |
| Historic Structure | Historic Railway Bridge | Historic Bridge | Archaeological Site |
| | | Archaeological Zone | |

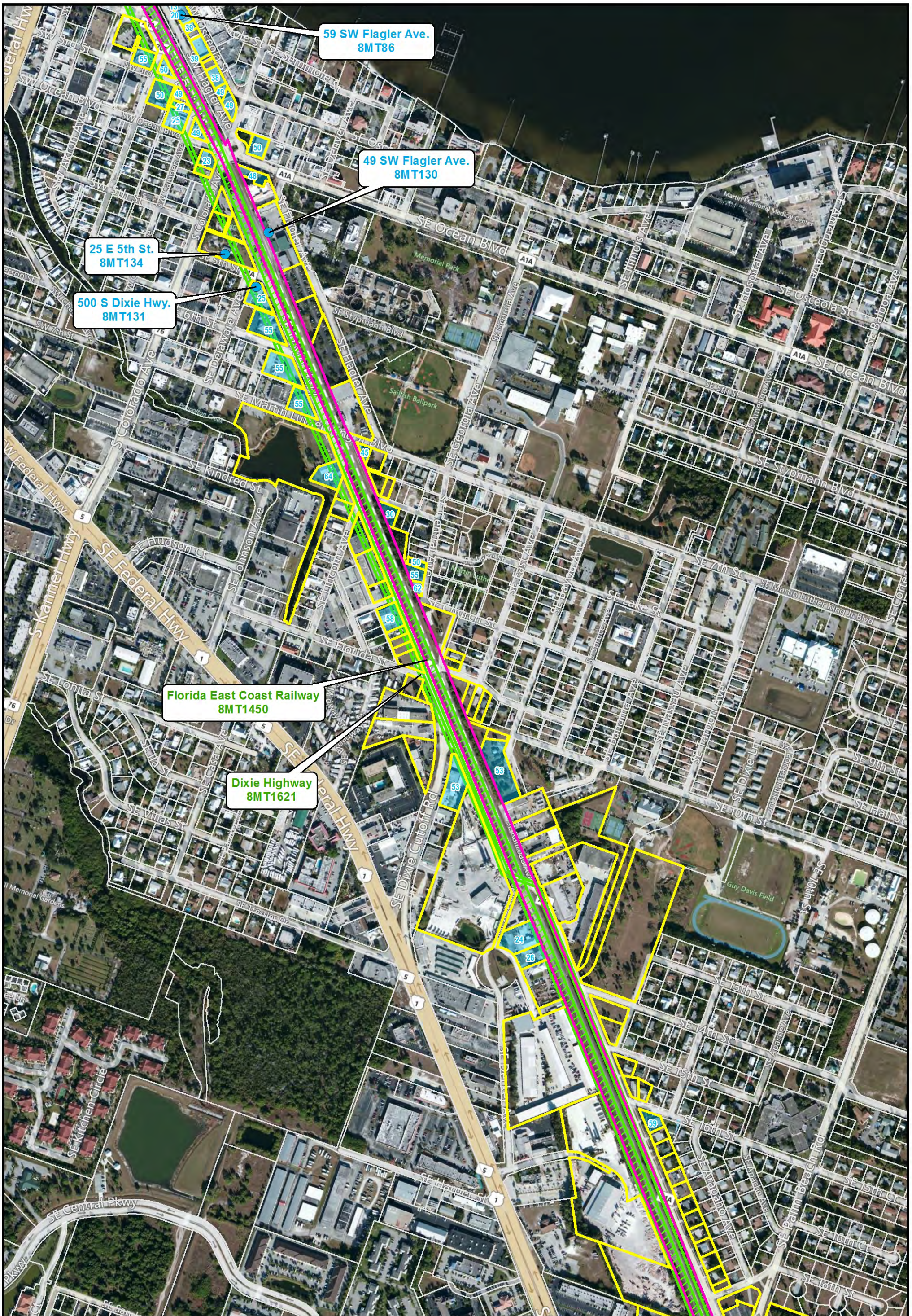
Note: The archaeological APE is limited to the footprint of any subsurface activities within the FEC ROW. The historic APE consists of the existing FEC ROW and adjacent parcels.

Archaeological Resources and Significant Historic Resources

Martin County



Map 69



- FEC ROW
- Adjacent Parcels
- Historic Structure
- Historic Cemetery
- Historic Bridge
- Historic Railway Bridge
- Historic Resource Group
- Archaeological Site
- Archaeological Zone

Note: The archaeological APE is limited to the footprint of any subsurface activities within the FEC ROW. The historic APE consists of the existing FEC ROW and adjacent parcels.

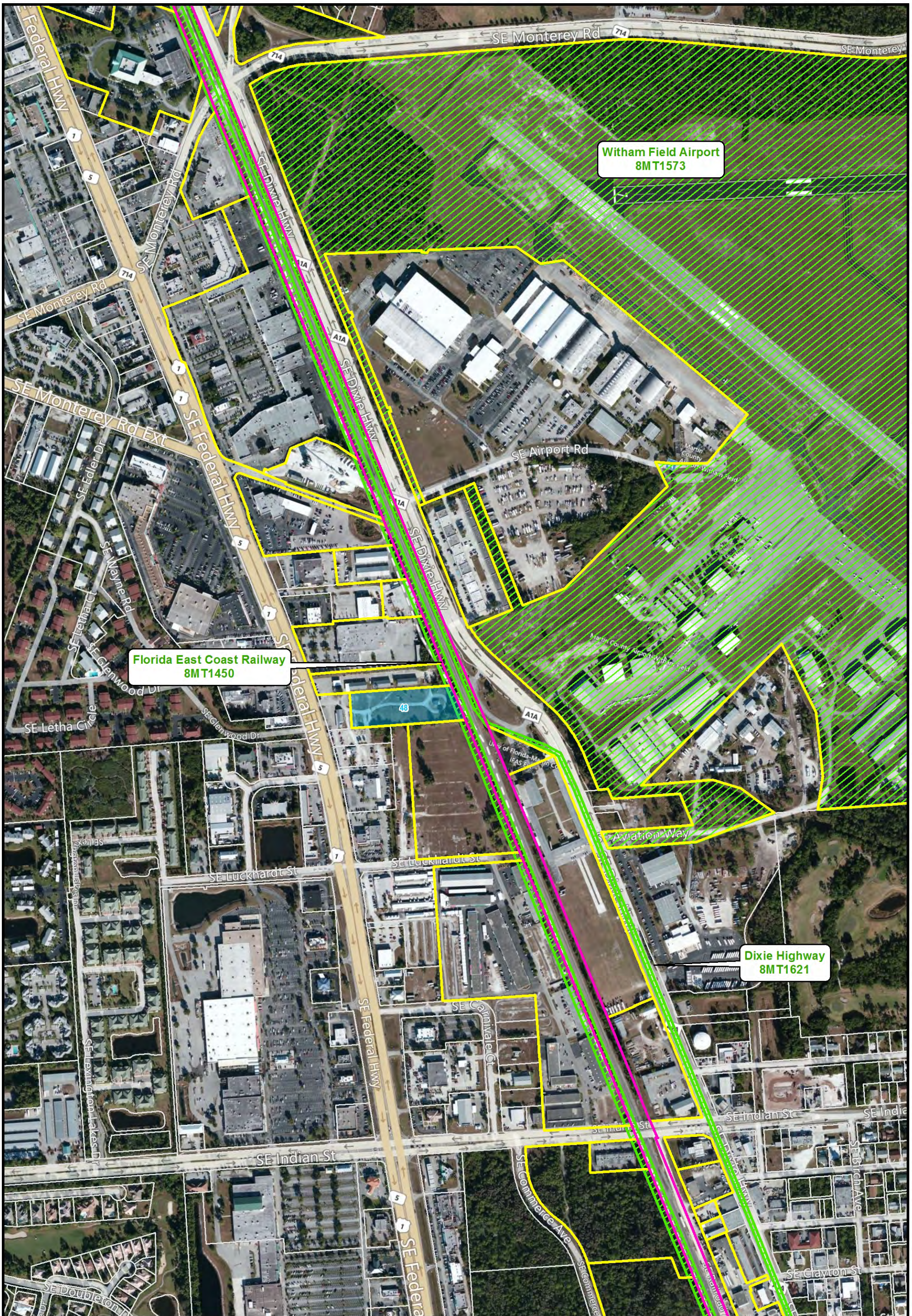
Archaeological Resources and Significant Historic Resources

Martin County

0 250 500

Feet

Map
70



Florida East Coast Railway
8MT1450

Witham Field Airport
8MT1573

Dixie Highway
8MT1621

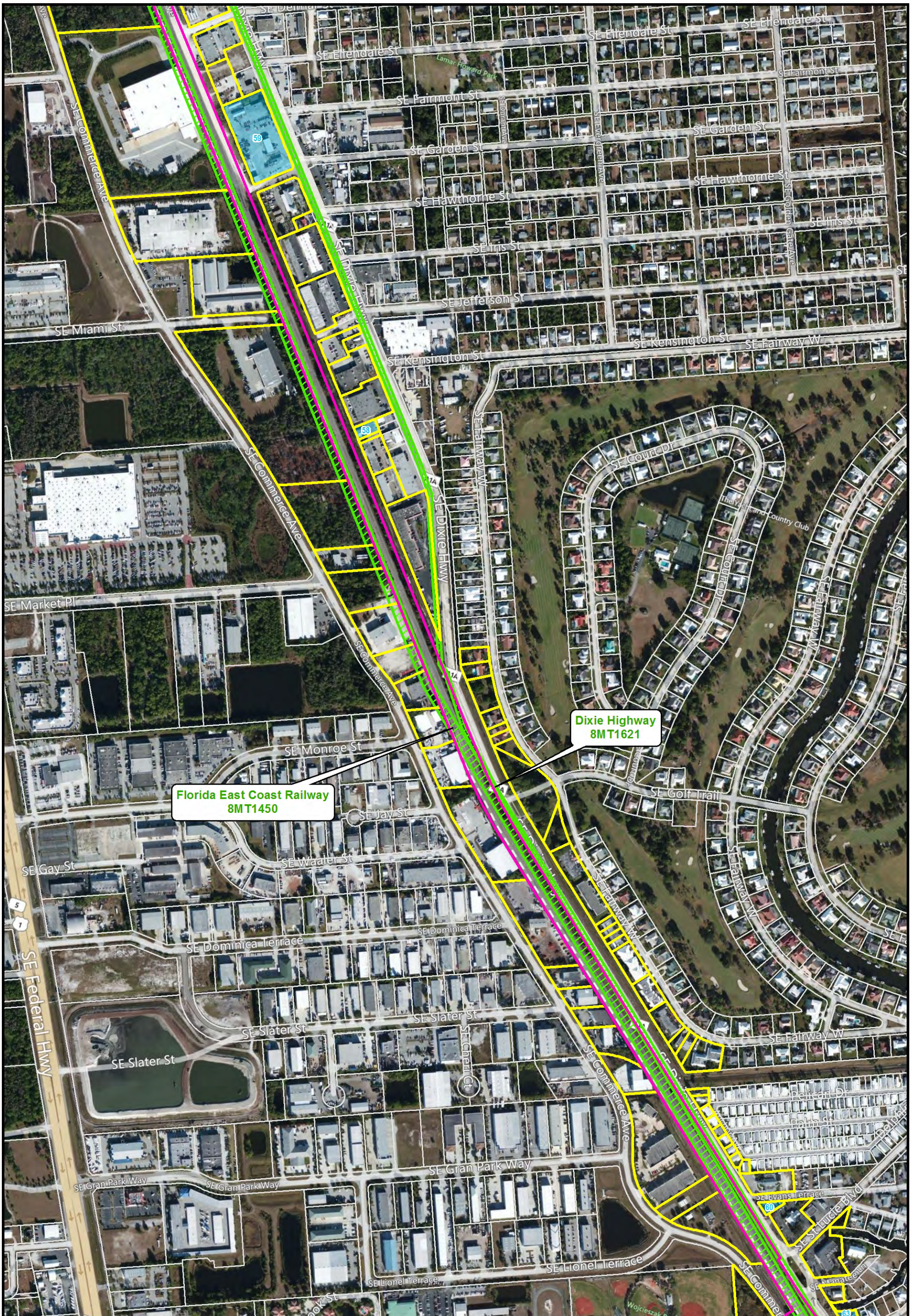
- FEC ROW
- Adjacent Parcels
- Historic Structure
- Historic Cemetery
- Historic Bridge
- Historic Railway Bridge
- Historic Resource Group
- Archaeological Site
- Archaeological Zone

Note: The archaeological APE is limited to the footprint of any subsurface activities within the FEC ROW. The historic APE consists of the existing FEC ROW and adjacent parcels.

Archaeological Resources and Significant Historic Resources

Martin County

Map
71



Florida East Coast Railway
8MT1450

Dixie Highway
8MT1621

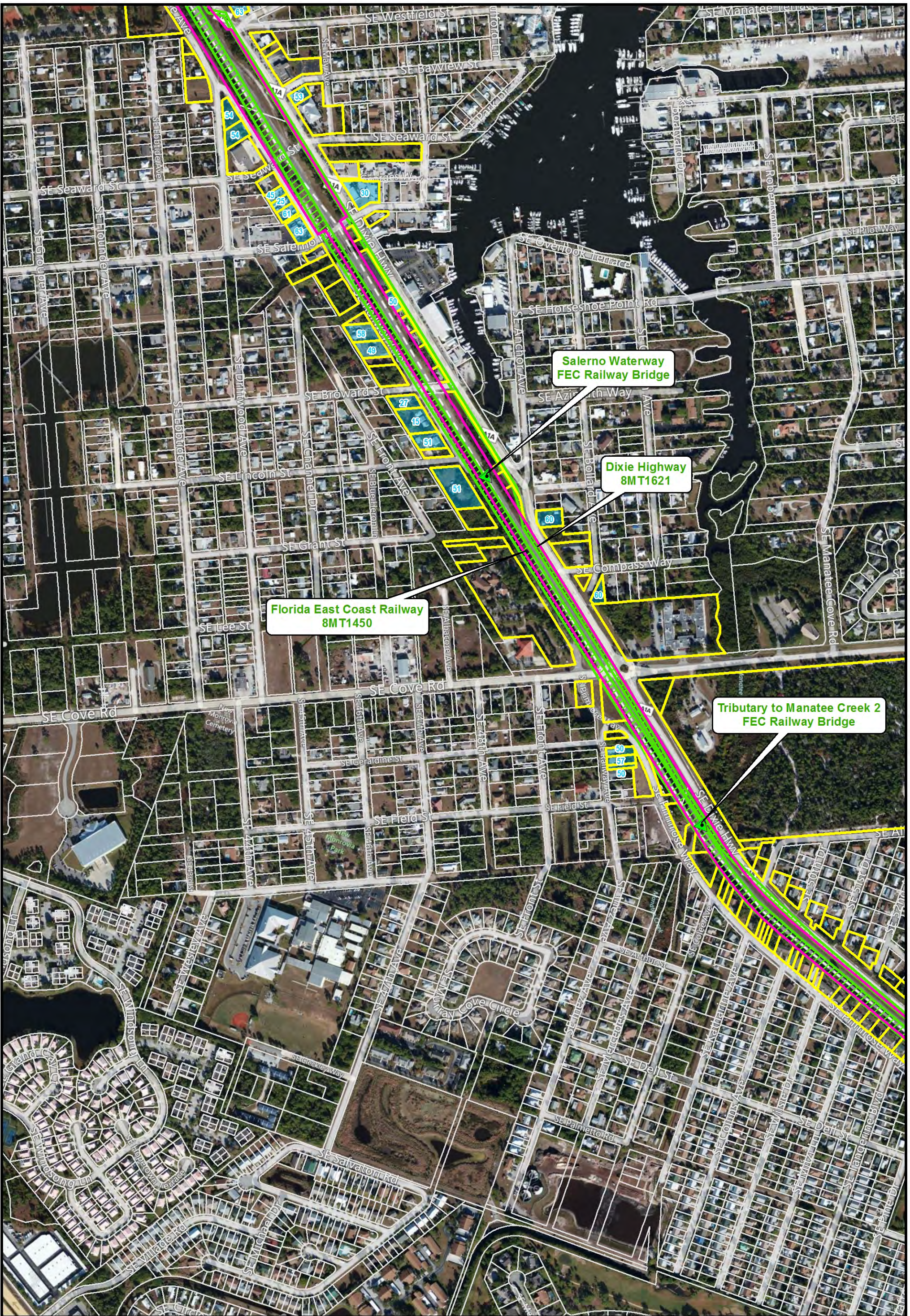
- FEC ROW
- Adjacent Parcels
- Historic Structure
- Historic Cemetery
- Historic Bridge
- Historic Resource Group
- Archaeological Site
- Historic Railway Bridge
- Archaeological Zone

Note: The archaeological APE is limited to the footprint of any subsurface activities within the FEC ROW. The historic APE consists of the existing FEC ROW and adjacent parcels.

Archaeological Resources and Significant Historic Resources

Martin County

Map
72



**Florida East Coast Railway
8MT1450**

**Salerno Waterway
FEC Railway Bridge**

**Dixie Highway
8MT1621**

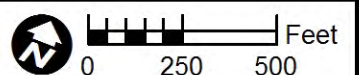
**Tributary to Manatee Creek 2
FEC Railway Bridge**

- FEC ROW
- Adjacent Parcels
- Historic Structure
- Historic Cemetery
- Historic Bridge
- Historic Resource Group
- Archaeological Site
- Historic Railway Bridge
- Archaeological Zone

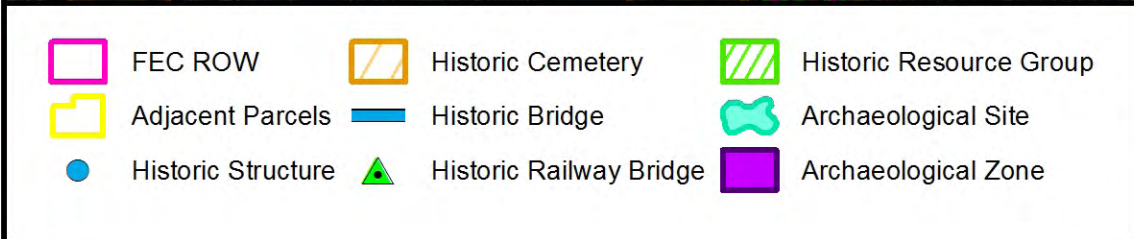
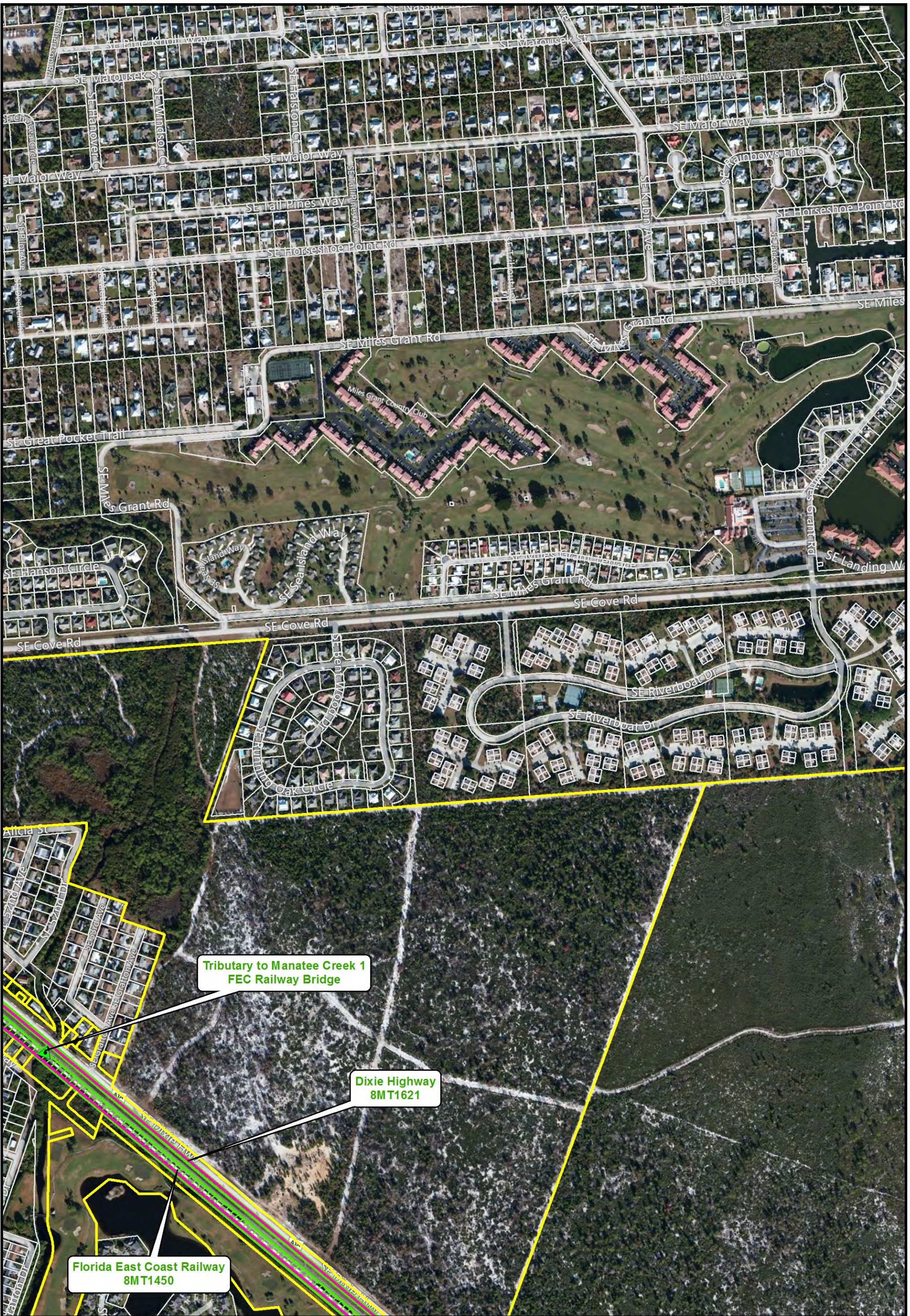
Note: The archaeological APE is limited to the footprint of any subsurface activities within the FEC ROW. The historic APE consists of the existing FEC ROW and adjacent parcels.

Archaeological Resources and Significant Historic Resources

Martin County



Map 73



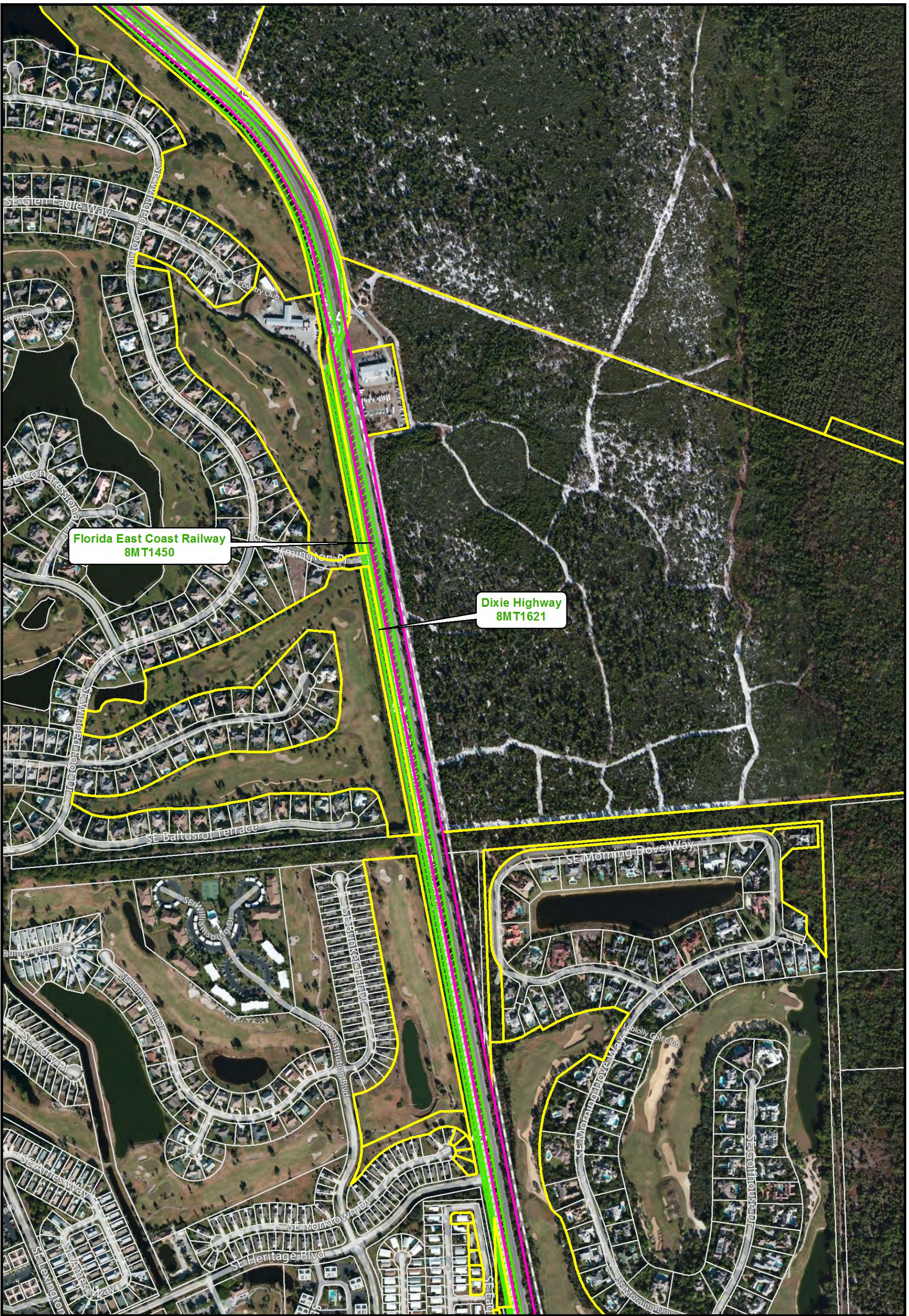
Note: The archaeological APE is limited to the footprint of any subsurface activities within the FEC ROW. The historic APE consists of the existing FEC ROW and adjacent parcels.

Archaeological Resources and Significant Historic Resources

Martin County

0 250 500 Feet

Map 74



Florida East Coast Railway
8MT1450

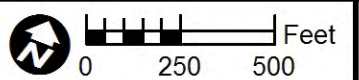
Dixie Highway
8MT1621

- FEC ROW
- Adjacent Parcels
- Historic Cemetery
- Historic Bridge
- Historic Resource Group
- Archaeological Site
- Historic Structure
- Historic Railway Bridge
- Archaeological Zone

Note: The archaeological APE is limited to the footprint of any subsurface activities within the FEC ROW. The historic APE consists of the existing FEC ROW and adjacent parcels.

Archaeological Resources and Significant Historic Resources

Martin County



Map 75

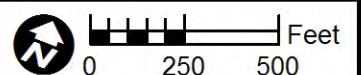


- FEC ROW
- Adjacent Parcels
- Historic Cemetery
- Historic Bridge
- Historic Resource Group
- Archaeological Site
- Historic Structure
- Historic Railway Bridge
- Archaeological Zone

Note: The archaeological APE is limited to the footprint of any subsurface activities within the FEC ROW. The historic APE consists of the existing FEC ROW and adjacent parcels.

Archaeological Resources and Significant Historic Resources

Martin County



Map 76



**Florida East Coast Railway
8MT1450**

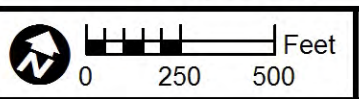
**Dixie Highway
8MT1621**

- FEC ROW
- Historic Cemetery
- Historic Resource Group
- Adjacent Parcels
- Historic Bridge
- Archaeological Site
- Historic Structure
- Historic Railway Bridge
- Archaeological Zone

Note: The archaeological APE is limited to the footprint of any subsurface activities within the FEC ROW. The historic APE consists of the existing FEC ROW and adjacent parcels.

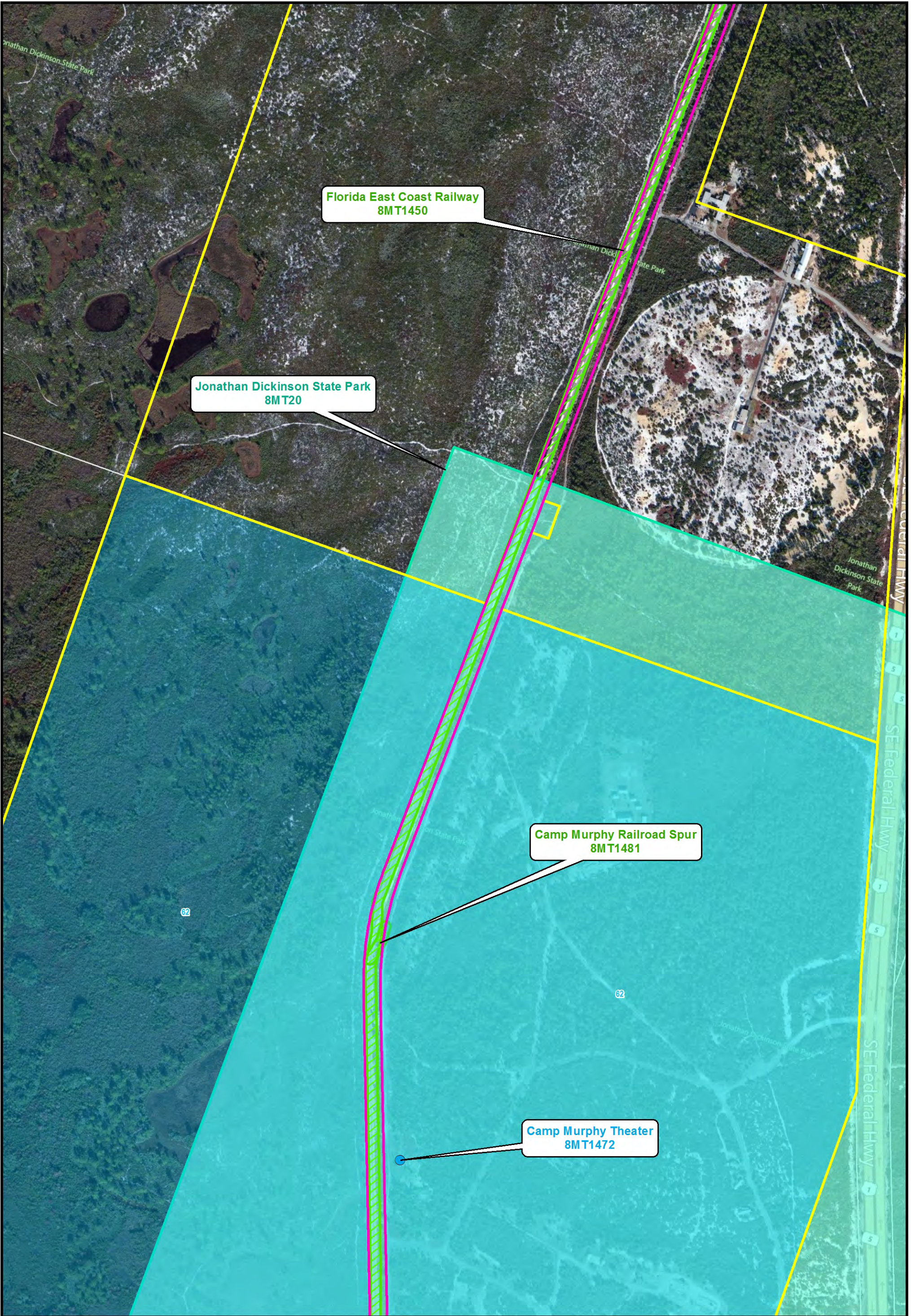
Archaeological Resources and Significant Historic Resources

Martin County





FEC ROW	Adjacent Parcels	Historic Cemetery	Historic Resource Group	<p>Note: The archaeological APE is limited to the footprint of any subsurface activities within the FEC ROW. The historic APE consists of the existing FEC ROW and adjacent parcels.</p> <p>Archaeological Resources and Significant Historic Resources</p> <p>Martin County</p> <p>0 250 500 Feet</p> <p>Map 79</p>
Historic Structure	Historic Bridge	Historic Railway Bridge	Archaeological Site	
Historic Structure	Historic Railway Bridge	Archaeological Zone	Archaeological Site	
Historic Structure	Historic Railway Bridge	Archaeological Zone	Archaeological Site	



FEC ROW	Historic Cemetery	Historic Resource Group
Adjacent Parcels	Historic Bridge	Archaeological Site
Historic Structure	Historic Railway Bridge	Archaeological Zone

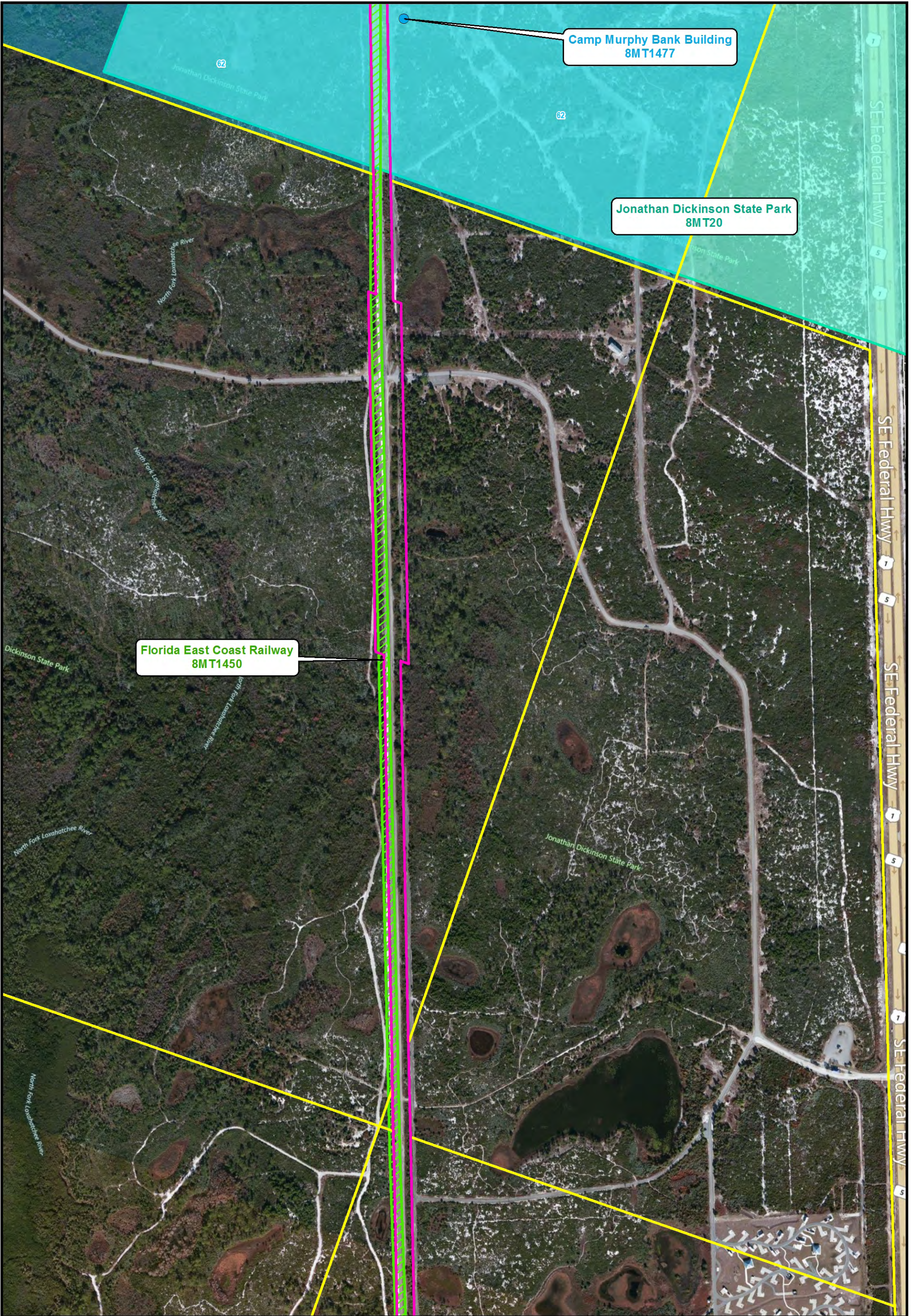
Note: The archaeological APE is limited to the footprint of any subsurface activities within the FEC ROW. The historic APE consists of the existing FEC ROW and adjacent parcels.

Archaeological Resources and Significant Historic Resources

Martin County

0 250 500 Feet










Map 80



Camp Murphy Bank Building
8MT1477

Jonathan Dickinson State Park
8MT20

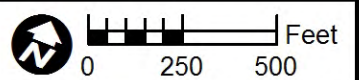
Florida East Coast Railway
8MT1450

- | | | |
|---|---|---|
|  FEC ROW |  Historic Cemetery |  Historic Resource Group |
|  Adjacent Parcels |  Historic Bridge |  Archaeological Site |
|  Historic Structure |  Historic Railway Bridge |  Archaeological Zone |

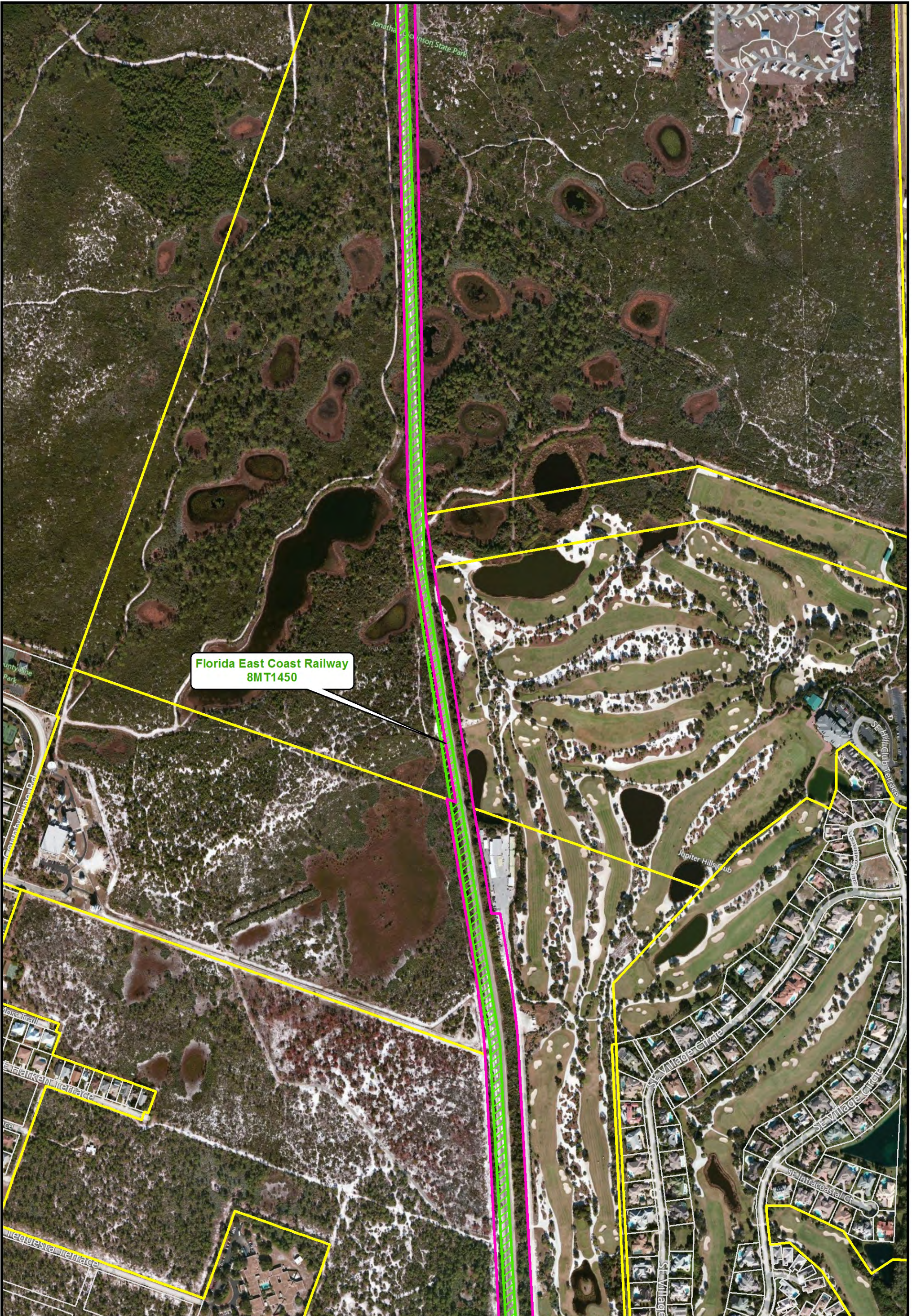
Note: The archaeological APE is limited to the footprint of any subsurface activities within the FEC ROW. The historic APE consists of the existing FEC ROW and adjacent parcels.

Archaeological Resources and Significant Historic Resources










Martin County



Map 81



Florida East Coast Railway
8MT1450

 FEC ROW	 Historic Cemetery	 Historic Resource Group
 Adjacent Parcels	 Historic Bridge	 Archaeological Site
 Historic Structure	 Historic Railway Bridge	 Archaeological Zone

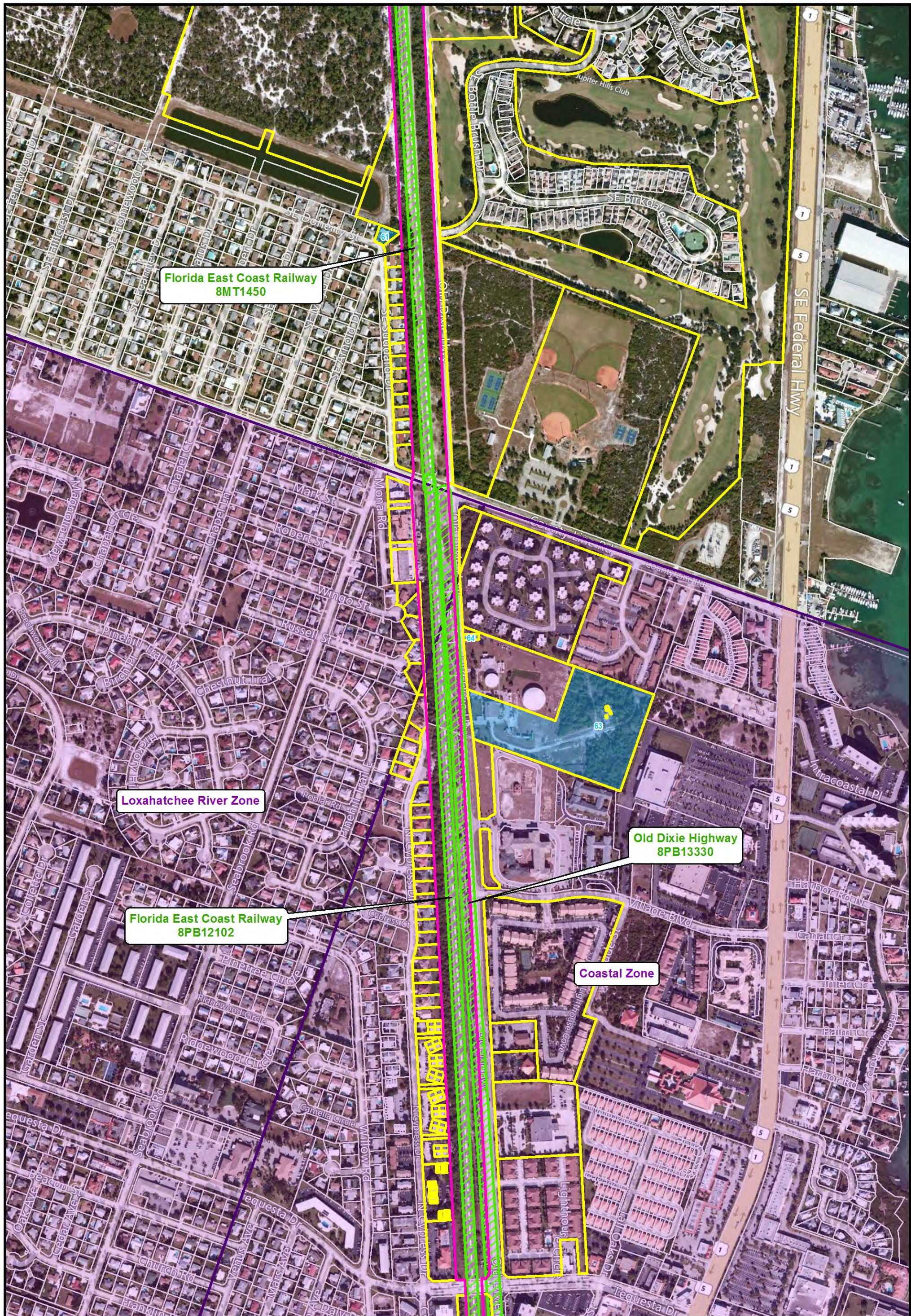
Note: The archaeological APE is limited to the footprint of any subsurface activities within the FEC ROW. The historic APE consists of the existing FEC ROW and adjacent parcels.

Archaeological Resources and Significant Historic Resources

Martin County

0 250 500 Feet

Map 82



Florida East Coast Railway
8MT1450

Loxahatchee River Zone

Florida East Coast Railway
8PB12102

Old Dixie Highway
8PB13330

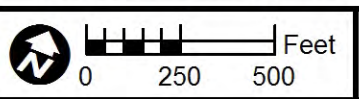
Coastal Zone

- FEC ROW
- Adjacent Parcels
- Historic Cemetery
- Historic Bridge
- Historic Resource Group
- Archaeological Site
- Historic Structure
- Historic Railway Bridge
- Archaeological Zone

Note: The archaeological APE is limited to the footprint of any subsurface activities within the FEC ROW. The historic APE consists of the existing FEC ROW and adjacent parcels.

Archaeological Resources and Significant Historic Resources

Martin & Palm Beach Counties





Coastal Zone

Loxahatchee River Zone

Loxahatchee River (Movable Bridge)
FEC Railway Bridge

Florida East Coast Railway
8PB12102

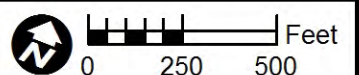
Old Dixie Highway
8PB13330

- FEC ROW
- Historic Cemetery
- Historic Resource Group
- Adjacent Parcels
- Historic Bridge
- Archaeological Site
- Historic Structure
- Historic Railway Bridge
- Archaeological Zone

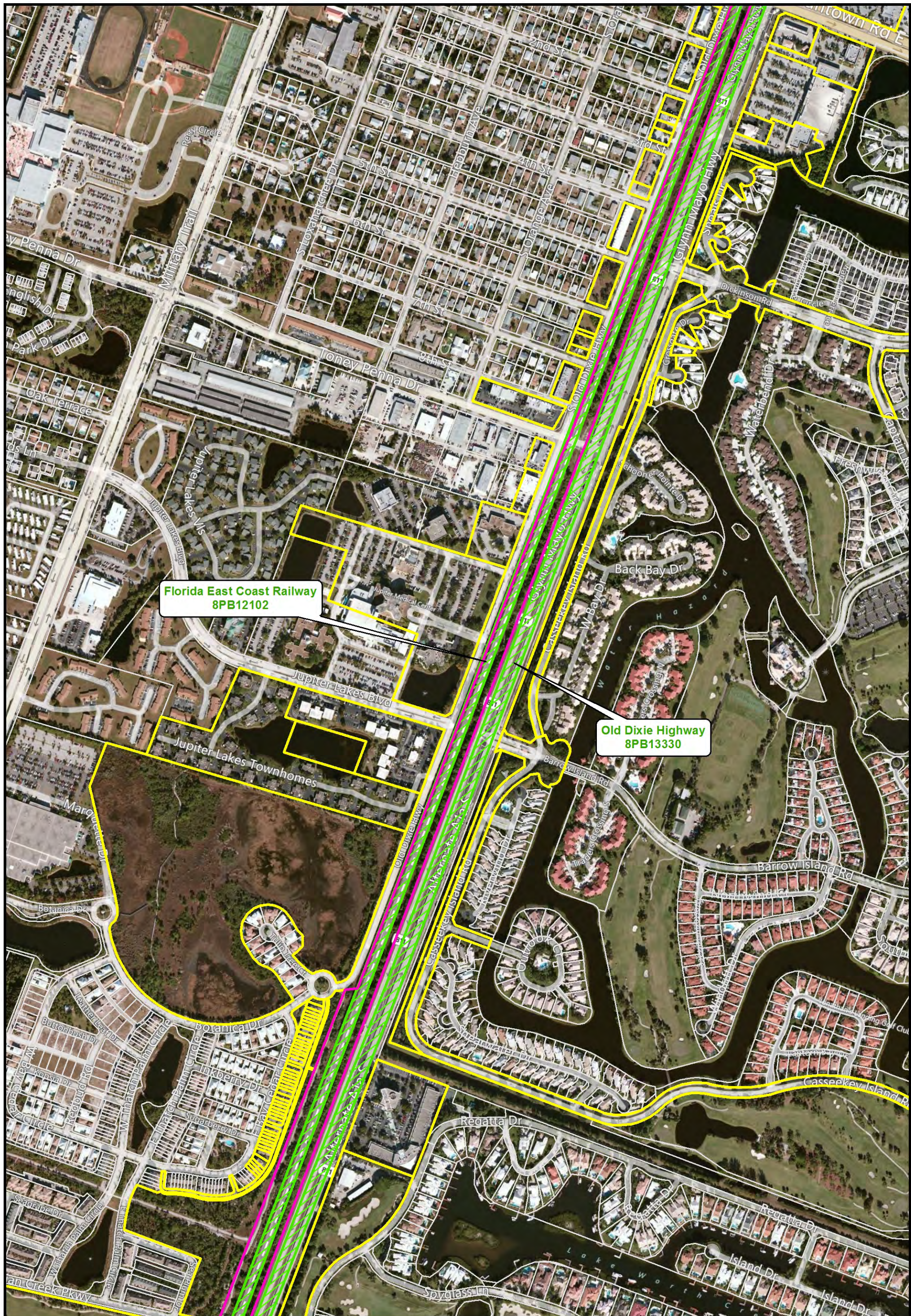
Note: The archaeological APE is limited to the footprint of any subsurface activities within the FEC ROW. The historic APE consists of the existing FEC ROW and adjacent parcels.

Archaeological Resources and Significant Historic Resources

Palm Beach County



Map 84



**Florida East Coast Railway
8PB12102**

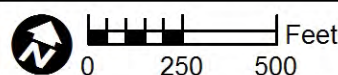
**Old Dixie Highway
8PB13330**

- FEC ROW
- Adjacent Parcels
- Historic Cemetery
- Historic Bridge
- Historic Resource Group
- Archaeological Site
- Historic Structure
- Historic Railway Bridge
- Archaeological Zone

Note: The archaeological APE is limited to the footprint of any subsurface activities within the FEC ROW. The historic APE consists of the existing FEC ROW and adjacent parcels.

Archaeological Resources and Significant Historic Resources

Palm Beach County





Florida East Coast Railway
8PB12102

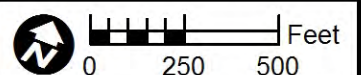
Old Dixie Highway
8PB13330

- FEC ROW
- Adjacent Parcels
- Historic Cemetery
- Historic Bridge
- Historic Resource Group
- Archaeological Site
- Historic Structure
- Historic Railway Bridge
- Archaeological Zone

Note: The archaeological APE is limited to the footprint of any subsurface activities within the FEC ROW. The historic APE consists of the existing FEC ROW and adjacent parcels.

Archaeological Resources and Significant Historic Resources

Palm Beach County












Map 86



Florida East Coast Railway
8PB12102

Old Dixie Highway
8PB13330

 FEC ROW	 Historic Cemetery	 Historic Resource Group
 Adjacent Parcels	 Historic Bridge	 Archaeological Site
 Historic Structure	 Historic Railway Bridge	 Archaeological Zone

Note: The archaeological APE is limited to the footprint of any subsurface activities within the FEC ROW. The historic APE consists of the existing FEC ROW and adjacent parcels.

Archaeological Resources and Significant Historic Resources

Palm Beach County










0 250 500 Feet

Map 87



Old Dixie Highway
8PB13330

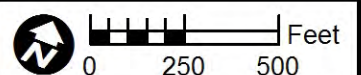
Florida East Coast Railway
8PB12102

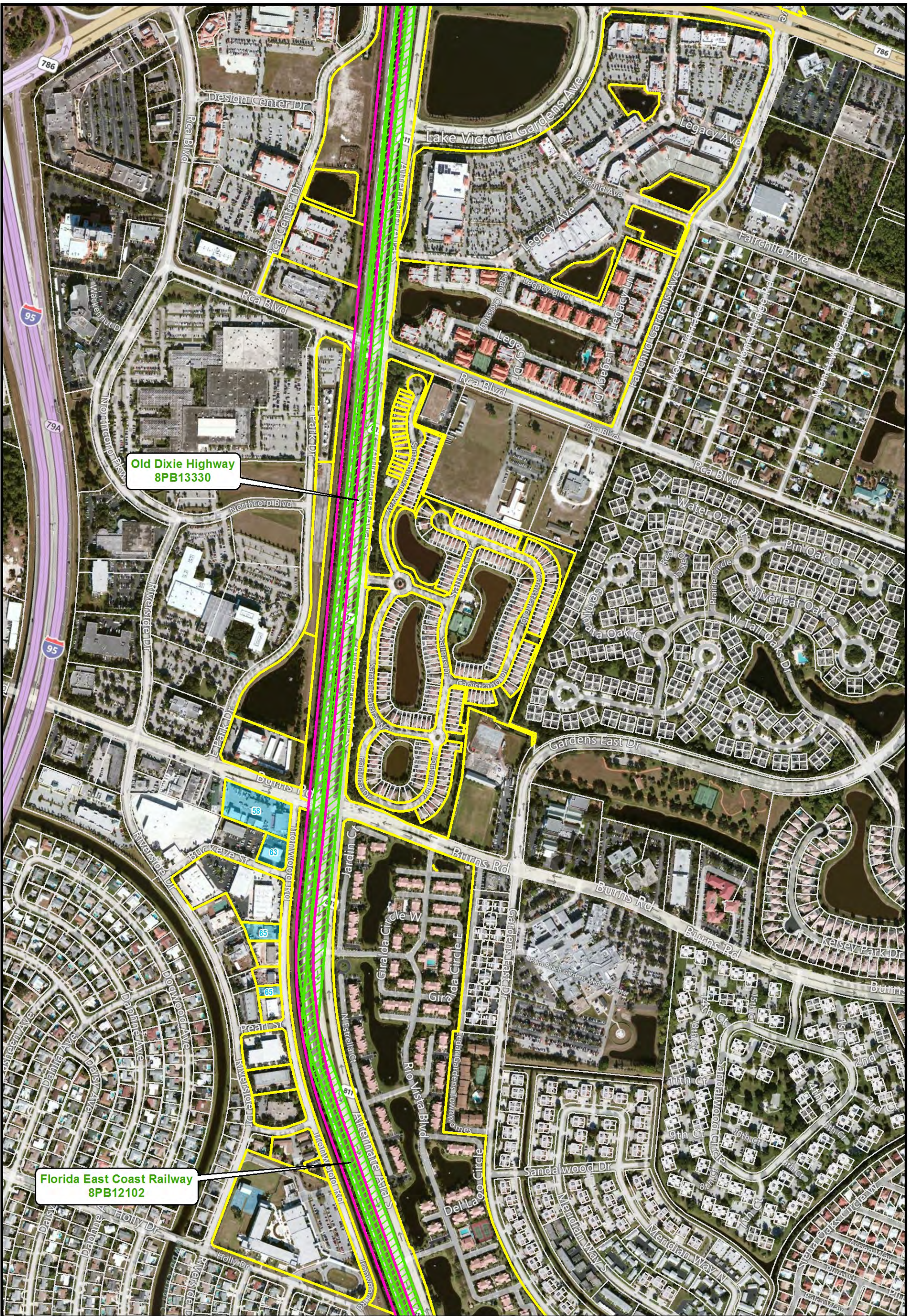
- | | | |
|---|---|---|
|  FEC ROW |  Historic Cemetery |  Historic Resource Group |
|  Adjacent Parcels |  Historic Bridge |  Archaeological Site |
|  Historic Structure |  Historic Railway Bridge |  Archaeological Zone |

Note: The archaeological APE is limited to the footprint of any subsurface activities within the FEC ROW. The historic APE consists of the existing FEC ROW and adjacent parcels.

Archaeological Resources and Significant Historic Resources

Palm Beach County





Old Dixie Highway
8PB13330

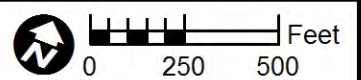
Florida East Coast Railway
8PB12102

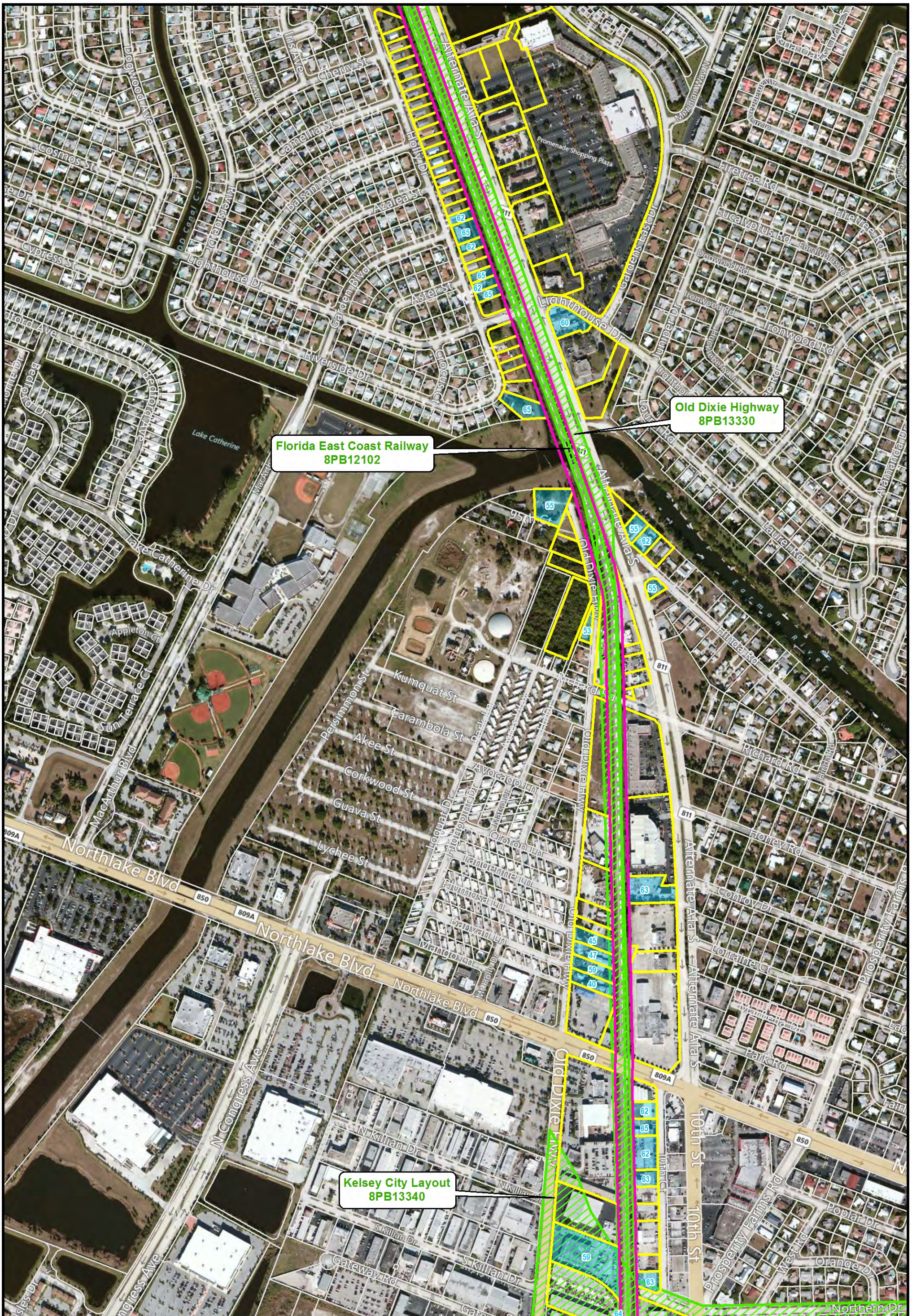
- FEC ROW
- Adjacent Parcels
- Historic Structure
- Historic Cemetery
- Historic Bridge
- Historic Railway Bridge
- Historic Resource Group
- Archaeological Site
- Archaeological Zone

Note: The archaeological APE is limited to the footprint of any subsurface activities within the FEC ROW. The historic APE consists of the existing FEC ROW and adjacent parcels.

Archaeological Resources and Significant Historic Resources

Palm Beach County





**Florida East Coast Railway
8PB12102**

**Old Dixie Highway
8PB13330**

**Kelsey City Layout
8PB13340**

- FEC ROW
- Adjacent Parcels
- Historic Structure
- Historic Cemetery
- Historic Bridge
- Historic Railway Bridge
- Archaeological Zone
- Historic Resource Group
- Archaeological Site

Note: The archaeological APE is limited to the footprint of any subsurface activities within the FEC ROW. The historic APE consists of the existing FEC ROW and adjacent parcels.

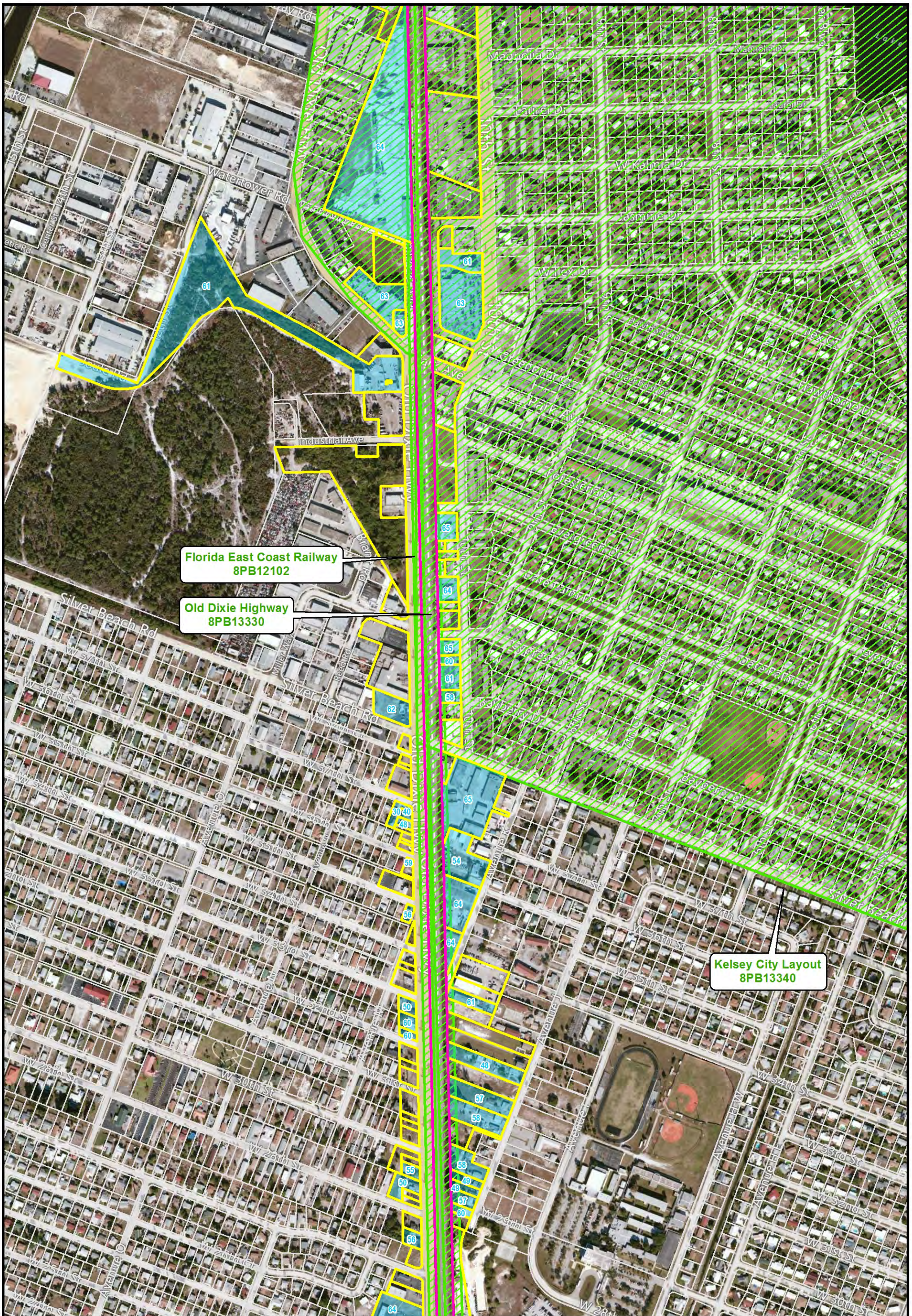
Archaeological Resources and Significant Historic Resources

Palm Beach County

0 250 500

Feet

**Map
90**



**Florida East Coast Railway
8PB12102**

**Old Dixie Highway
8PB13330**

**Kelsey City Layout
8PB13340**

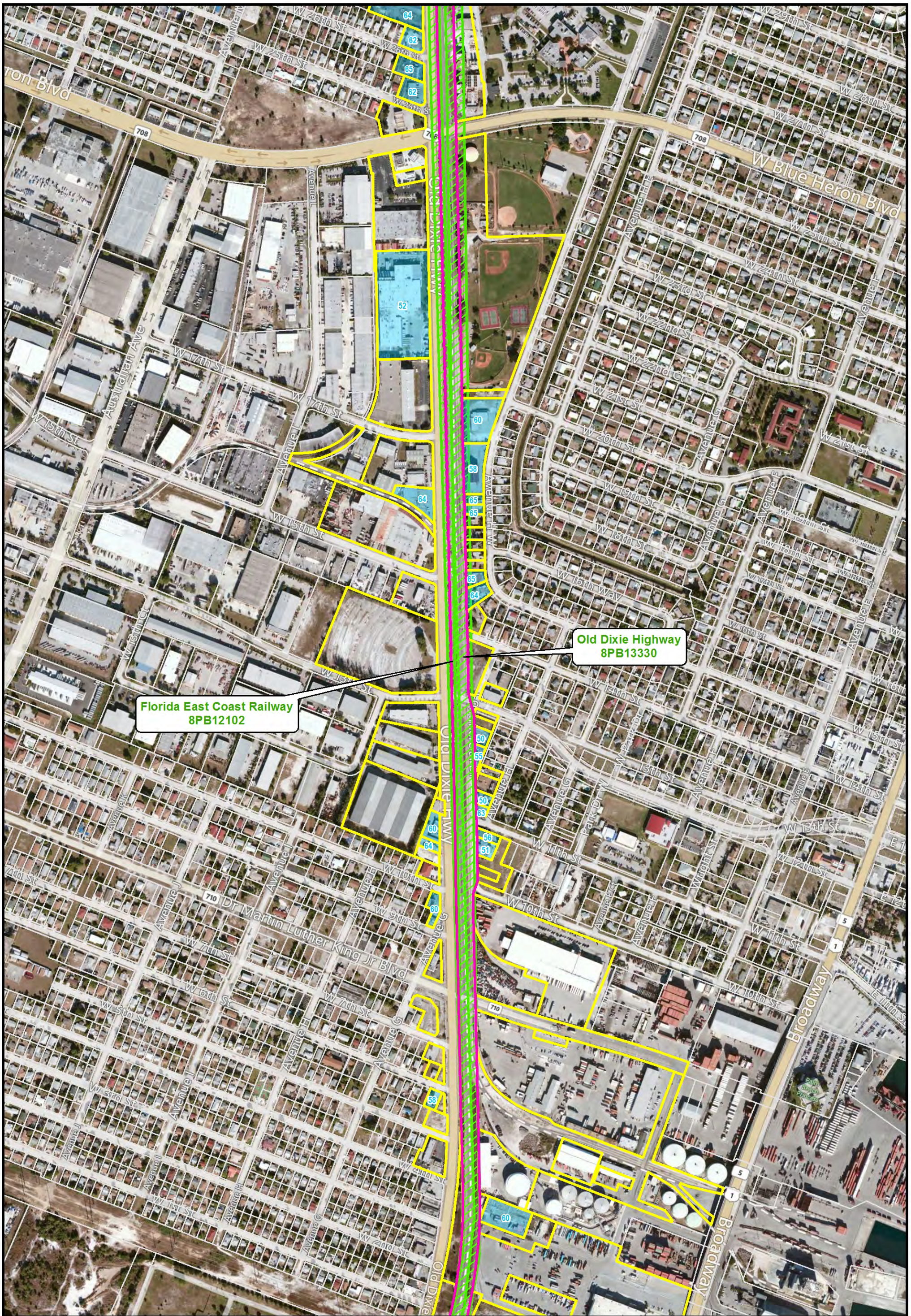
- FEC ROW
- Adjacent Parcels
- Historic Structure
- Historic Cemetery
- Historic Bridge
- Historic Railway Bridge
- Historic Resource Group
- Archaeological Site
- Archaeological Zone

Note: The archaeological APE is limited to the footprint of any subsurface activities within the FEC ROW. The historic APE consists of the existing FEC ROW and adjacent parcels.

Archaeological Resources and Significant Historic Resources

Palm Beach County

**Map
91**

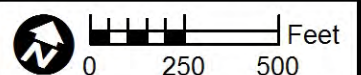


- FEC ROW
- Historic Cemetery
- Historic Resource Group
- Adjacent Parcels
- Historic Bridge
- Archaeological Site
- Historic Structure
- Historic Railway Bridge
- Archaeological Zone

Note: The archaeological APE is limited to the footprint of any subsurface activities within the FEC ROW. The historic APE consists of the existing FEC ROW and adjacent parcels.

Archaeological Resources and Significant Historic Resources

Palm Beach County





Old Dixie Highway
8PB13330

Florida East Coast Railway
8PB12102

- FEC ROW
- Adjacent Parcels
- Historic Cemetery
- Historic Bridge
- Historic Resource Group
- Archaeological Site
- Historic Structure
- Historic Railway Bridge
- Archaeological Zone

Note: The archaeological APE is limited to the footprint of any subsurface activities within the FEC ROW. The historic APE consists of the existing FEC ROW and adjacent parcels.

Archaeological Resources and Significant Historic Resources

Palm Beach County

0 250 500

Feet

Map
93



Evergreen Cemetery
8PB218

Florida East Coast Railway
8PB12102

- FEC ROW
- Historic Cemetery
- Historic Resource Group
- Adjacent Parcels
- Historic Bridge
- Archaeological Site
- Historic Structure
- Historic Railway Bridge
- Archaeological Zone

Note: The archaeological APE is limited to the footprint of any subsurface activities within the FEC ROW. The historic APE consists of the existing FEC ROW and adjacent parcels.

Archaeological Resources and Significant Historic Resources

Palm Beach County

