


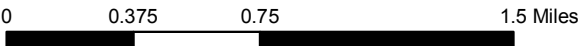

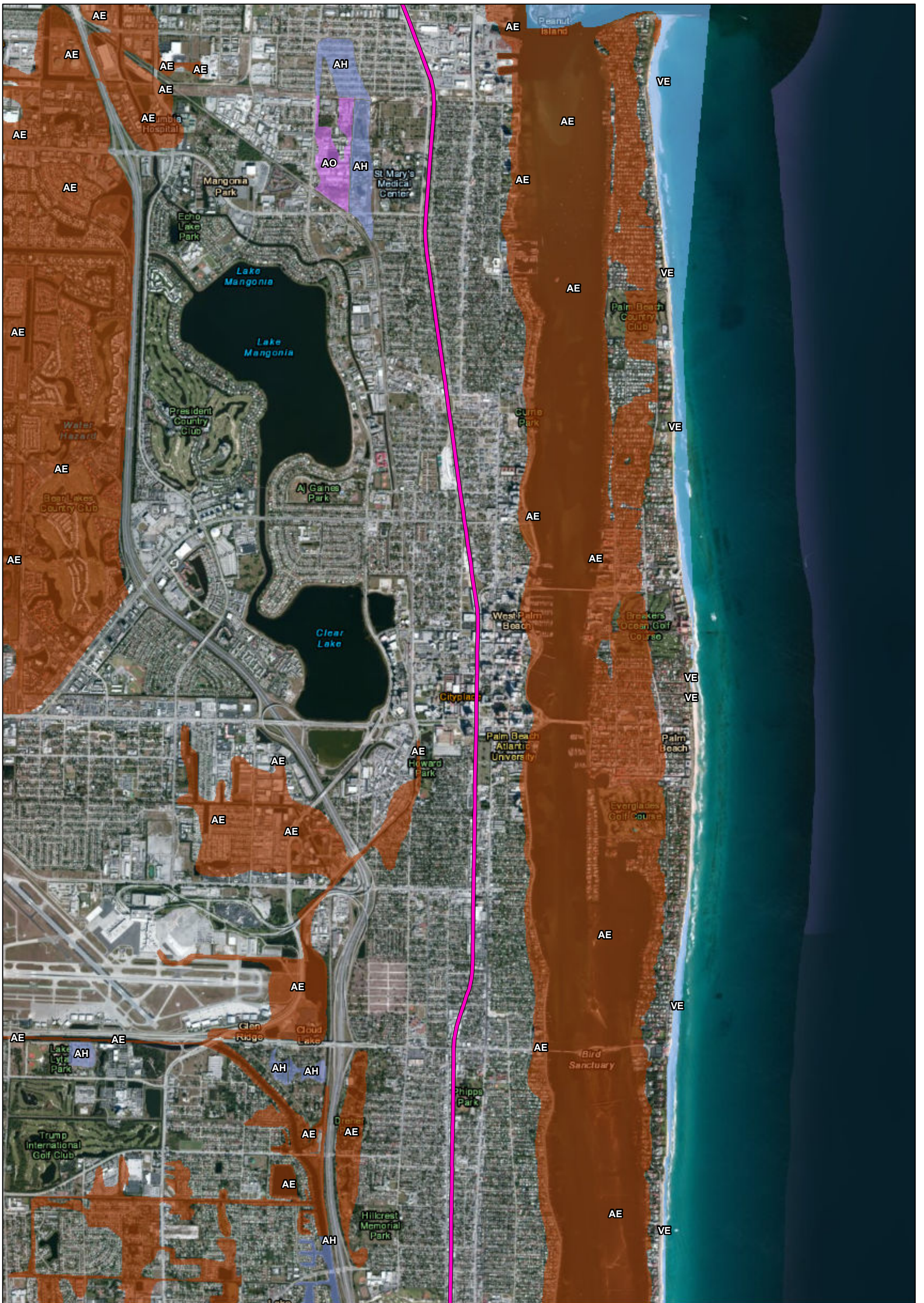


**Explanation of Features**



-  N-S AAF Railway Line
-  N-S 100-yr Floodplain Crossing

Data Sources: ESRI Bing Maps 2012 Imagery, SJRWMD 2009, SFWMD 2004, AAF 2012


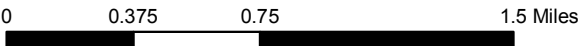

<b>North - South Corridor Floodplain Areas</b>		
<b>All Aboard Florida Intercity Passenger Rail Project</b>		
		
		1

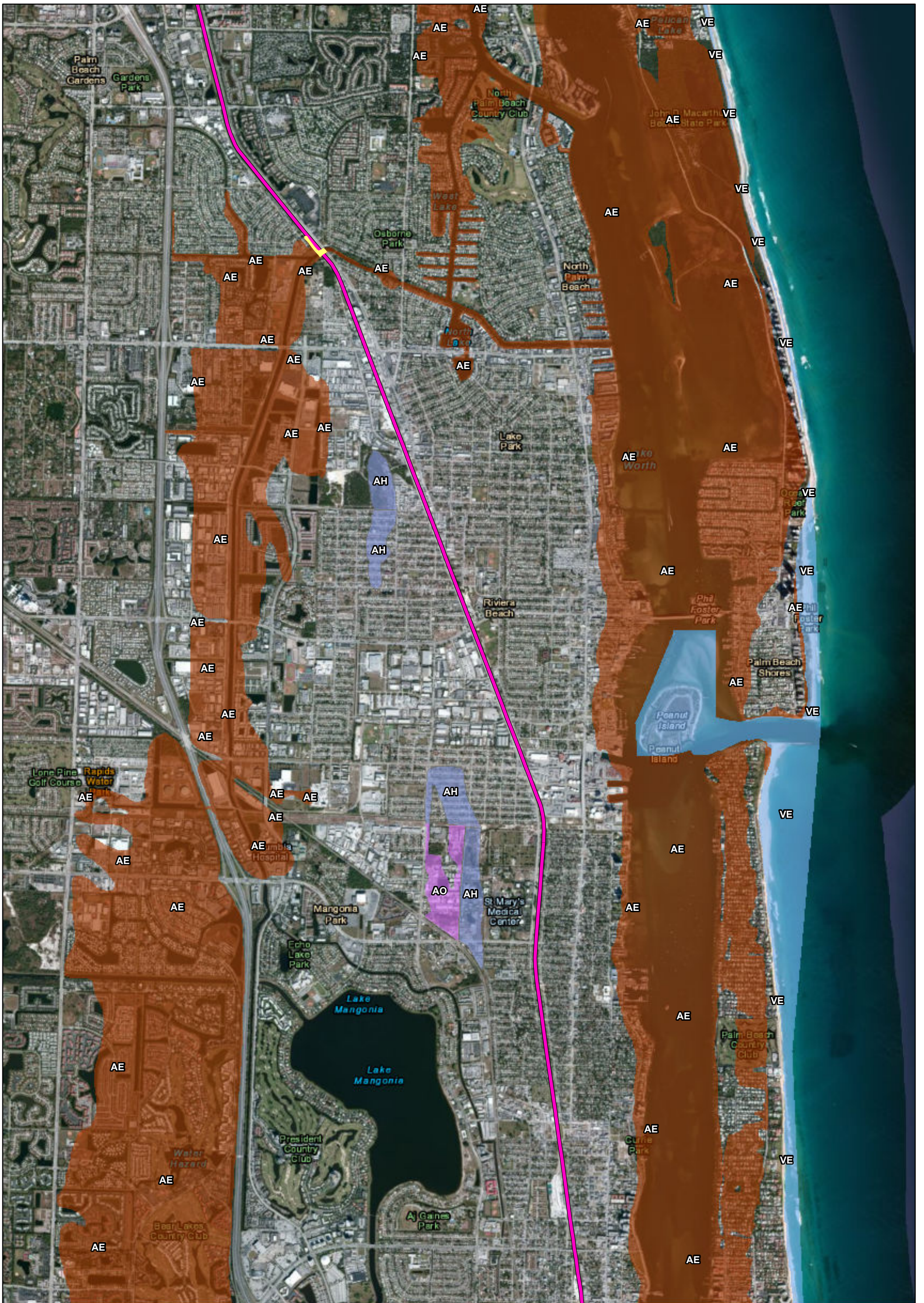


**Explanation of Features**



-  N-S AAF Railway Line
-  N-S 100-yr Floodplain Crossing

Data Sources: ESRI Bing Maps 2012 Imagery, SJRWMD 2009, SFWMD 2004, AAF 2012




<b>North - South Corridor Floodplain Areas</b>		
<b>All Aboard Florida Intercity Passenger Rail Project</b>		
		
		2

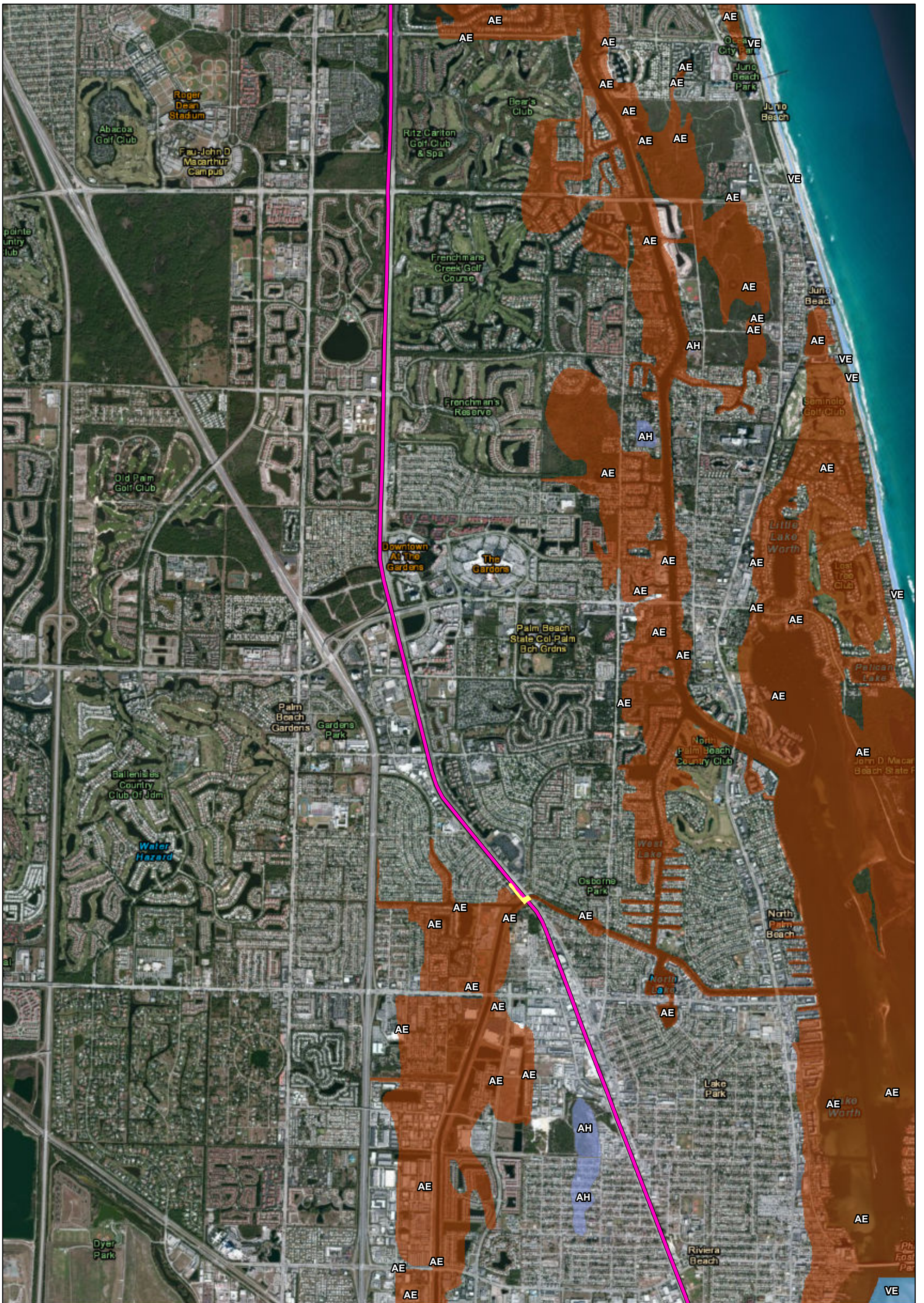


**Explanation of Features**



-  N-S AAF Railway Line
-  N-S 100-yr Floodplain Crossing

Data Sources: ESRI Bing Maps 2012 Imagery, SJRWMD 2009, SFWMD 2004, AAF 2012


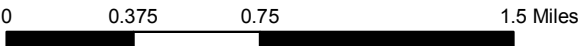

<b>North - South Corridor Floodplain Areas</b>		
<b>All Aboard Florida Intercity Passenger Rail Project</b>		
 	 U.S. Department of Transportation <b>Federal Railroad Administration</b>	3

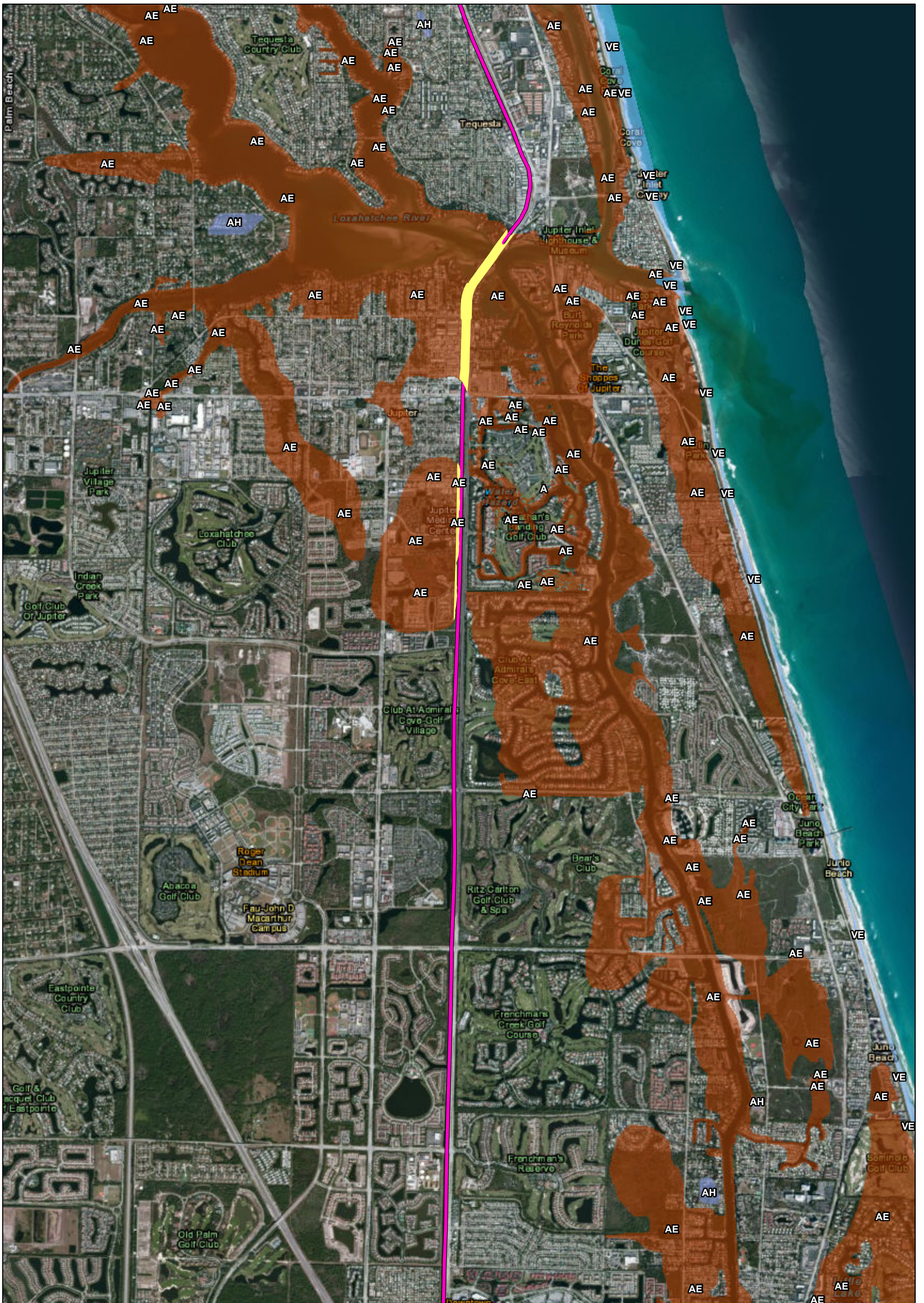


**Explanation of Features**



-  N-S AAF Railway Line
-  N-S 100-yr Floodplain Crossing

Data Sources: ESRI Bing Maps 2012 Imagery, SJRWMD 2009, SFWMD 2004, AAF 2012


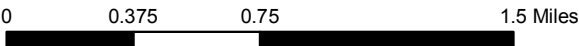

<b>North - South Corridor Floodplain Areas</b>		
<b>All Aboard Florida Intercity Passenger Rail Project</b>		
		
		4

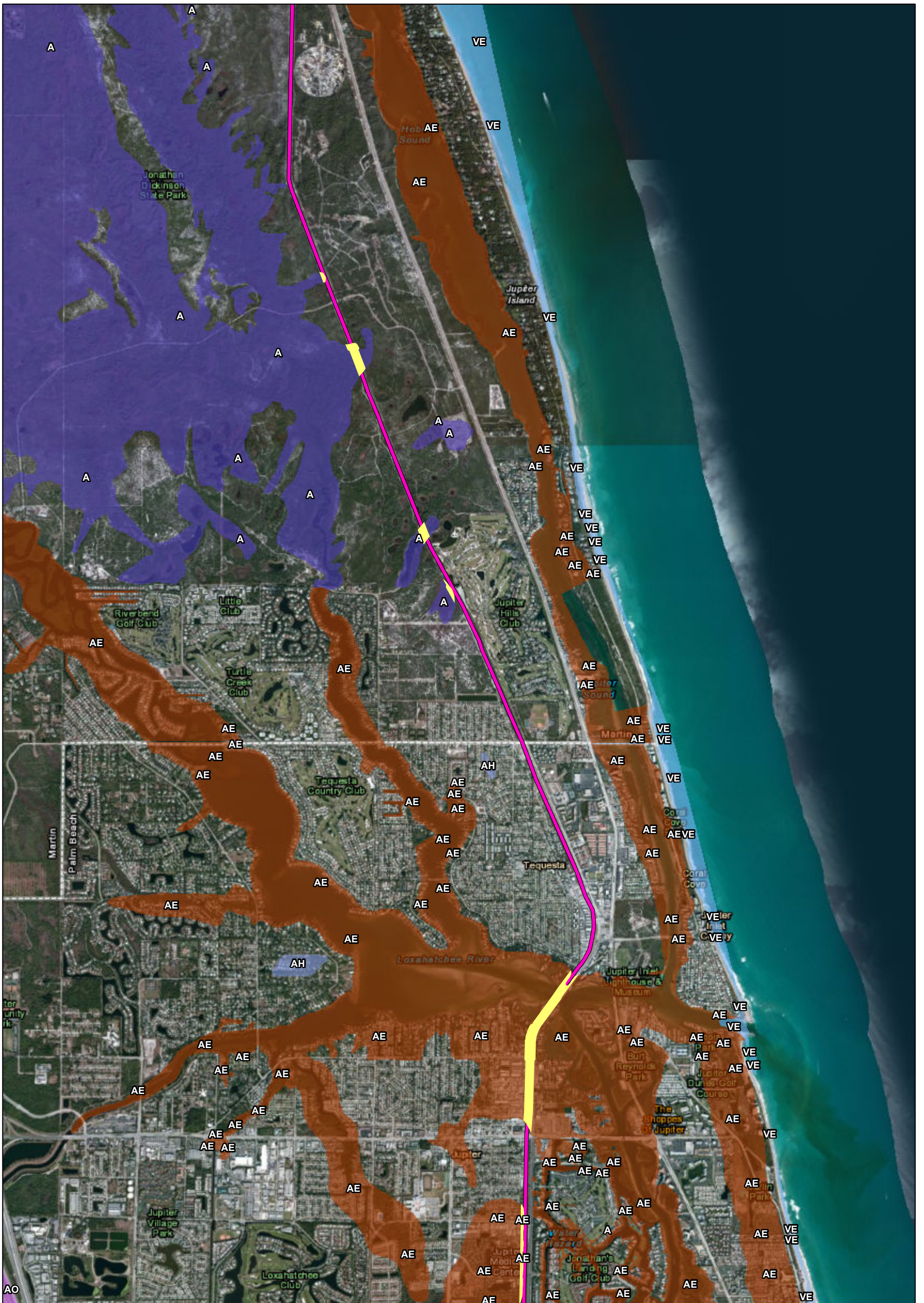


**Explanation of Features**



-  N-S AAF Railway Line
-  N-S 100-yr Floodplain Crossing

Data Sources: ESRI Bing Maps 2012 Imagery, SJRWMD 2009, SFWMD 2004, AAF 2012




<b>North - South Corridor Floodplain Areas</b>		
<b>All Aboard Florida Intercity Passenger Rail Project</b>		
		
		5

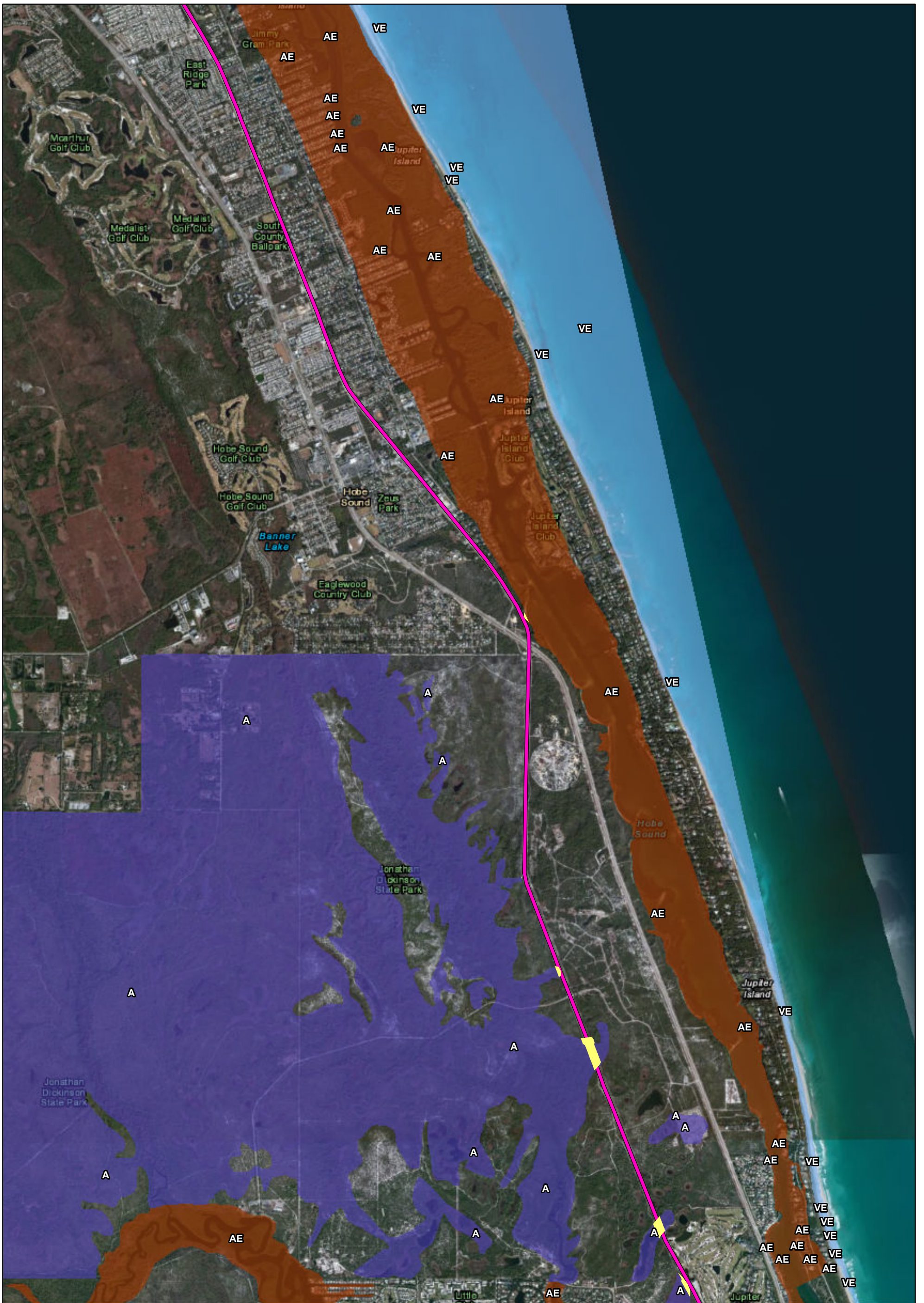


**Explanation of Features**

-  N-S AAF Railway Line
-  N-S 100-yr Floodplain Crossing

Data Sources: ESRI Bing Maps 2012 Imagery, SJRWMD 2009, SFWMD 2004, AAF 2012

<b>North - South Corridor Floodplain Areas</b>		
<b>All Aboard Florida Intercity Passenger Rail Project</b>		
 		6

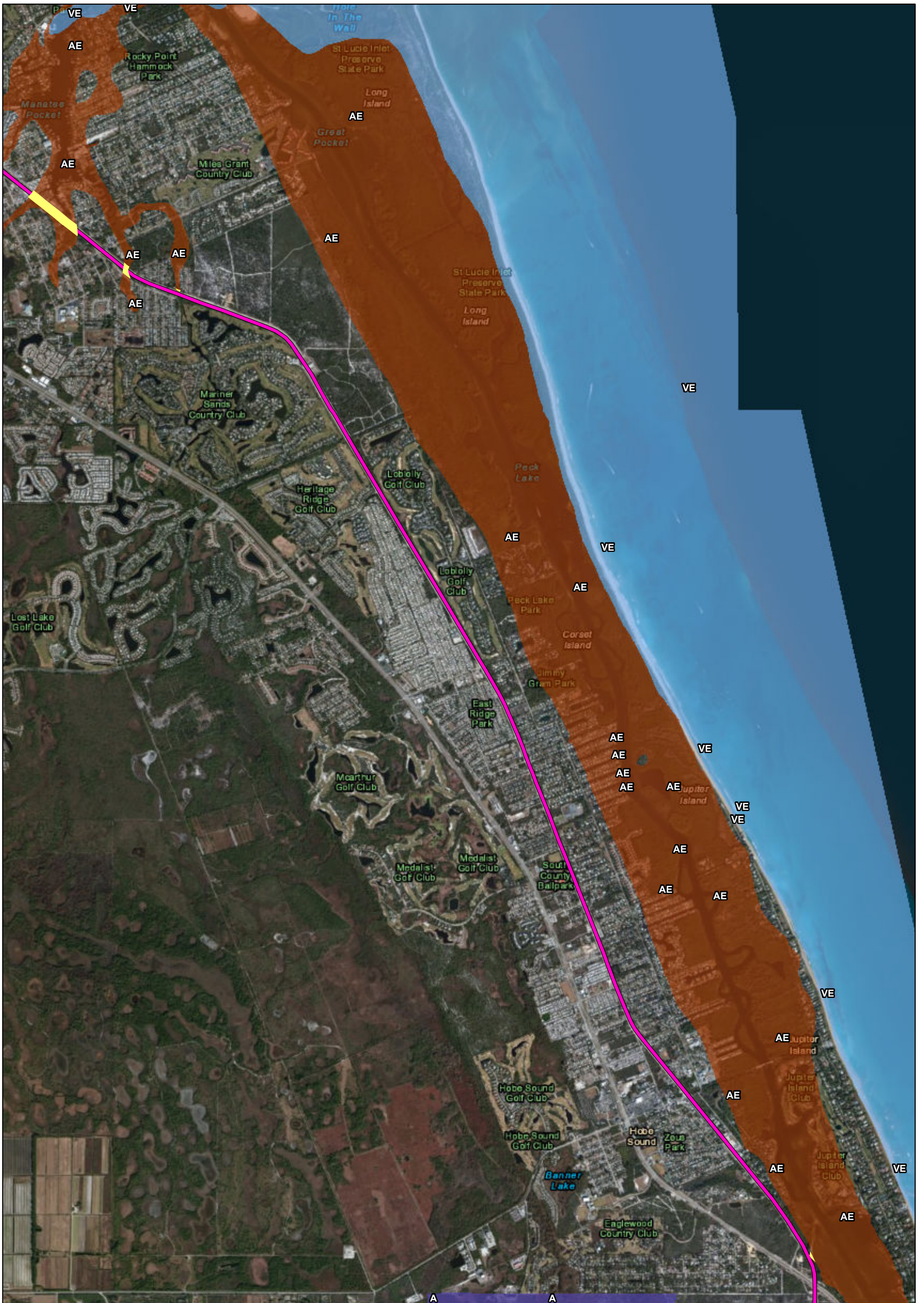


**Explanation of Features**



- N-S AAF Railway Line
- N-S 100-yr Floodplain Crossing

Data Sources: ESRI Bing Maps 2012 Imagery, SJRWMD 2009, SFWMD 2004, AAF 2012




<b>North - South Corridor Floodplain Areas</b>		
<b>All Aboard Florida Intercity Passenger Rail Project</b>		
 	 U.S. Department of Transportation <b>Federal Railroad Administration</b>	7



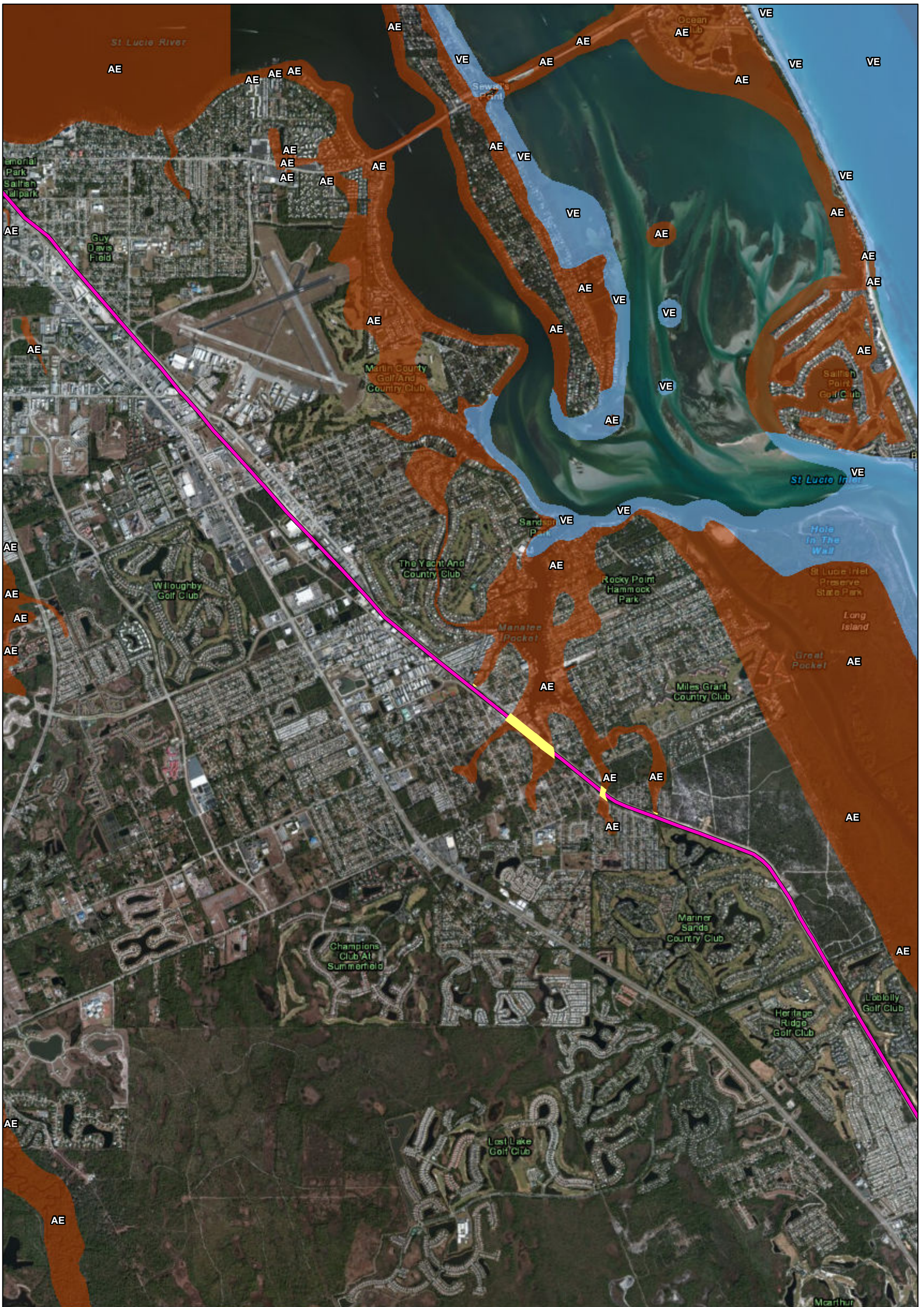
**Explanation of Features**

-  N-S AAF Railway Line
-  N-S 100-yr Floodplain Crossing

Data Sources: ESRI Bing Maps 2012 Imagery, SJRWMD 2009, SFWMD 2004, AAF 2012

<b>North - South Corridor Floodplain Areas</b>		
<b>All Aboard Florida Intercity Passenger Rail Project</b>		
		 U.S. Department of Transportation <b>Federal Railroad Administration</b>
		8



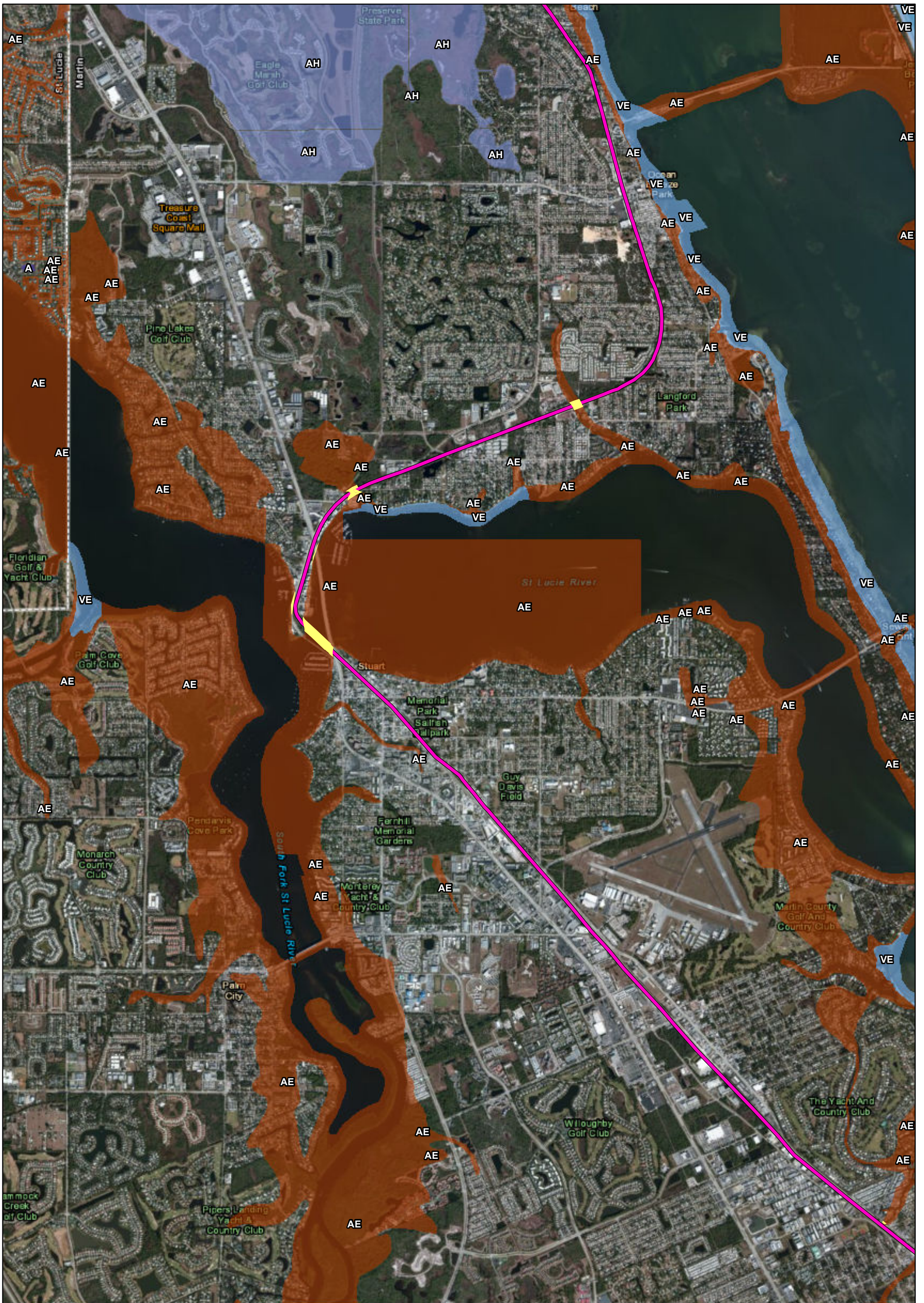


**Explanation of Features**



- N-S AAF Railway Line
- N-S 100-yr Floodplain Crossing

Data Sources: ESRI Bing Maps 2012 Imagery, SJRWMD 2009, SFWMD 2004, AAF 2012


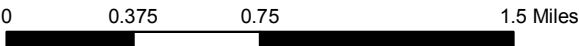

<b>North - South Corridor Floodplain Areas</b>		
<b>All Aboard Florida Intercity Passenger Rail Project</b>		
		9

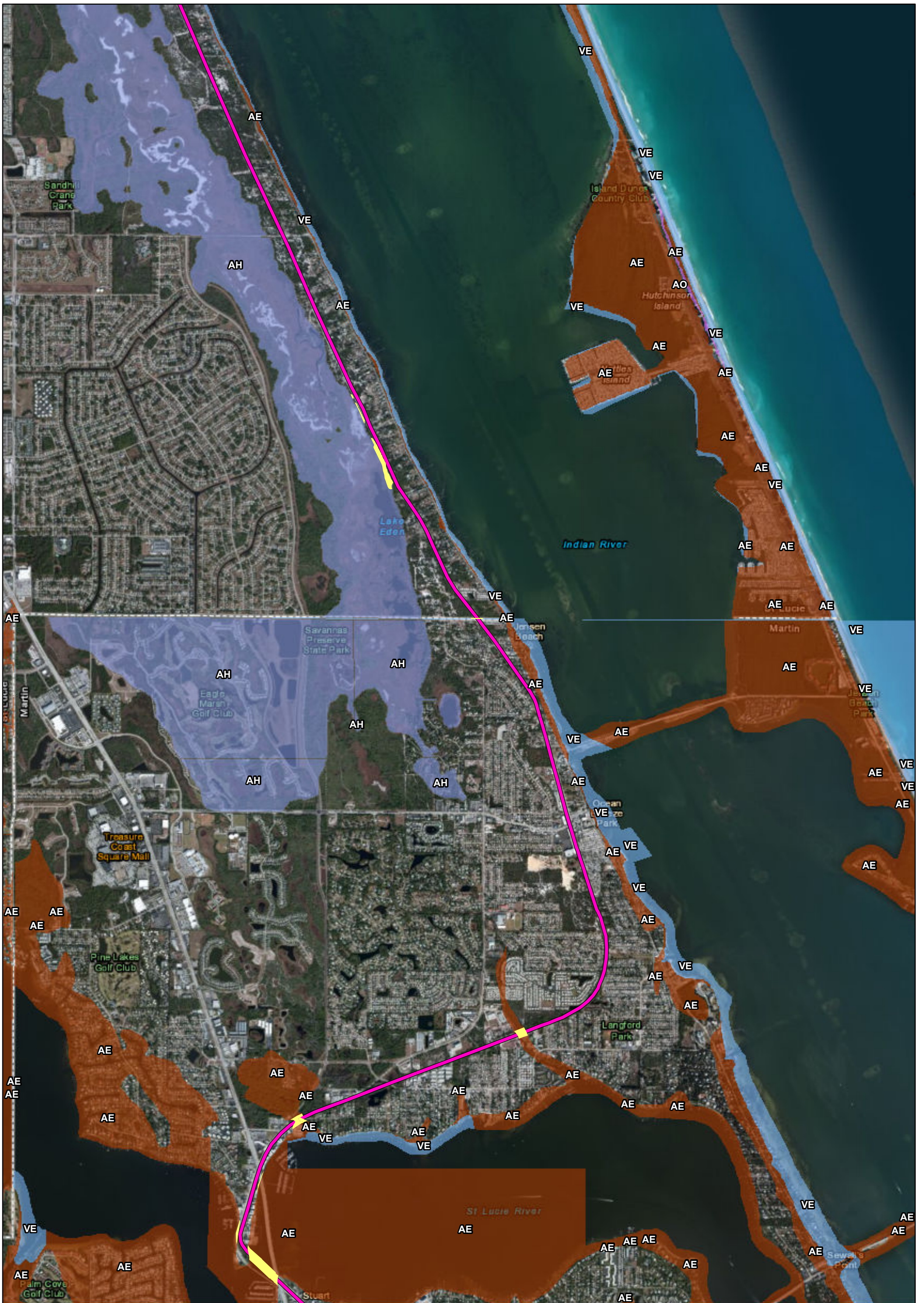


**Explanation of Features**



-  N-S AAF Railway Line
-  N-S 100-yr Floodplain Crossing

Data Sources: ESRI Bing Maps 2012 Imagery, SJRWMD 2009, SFWMD 2004, AAF 2012


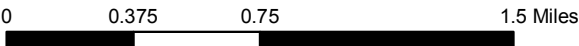

<b>North - South Corridor Floodplain Areas</b>		
<b>All Aboard Florida Intercity Passenger Rail Project</b>		
		
		10

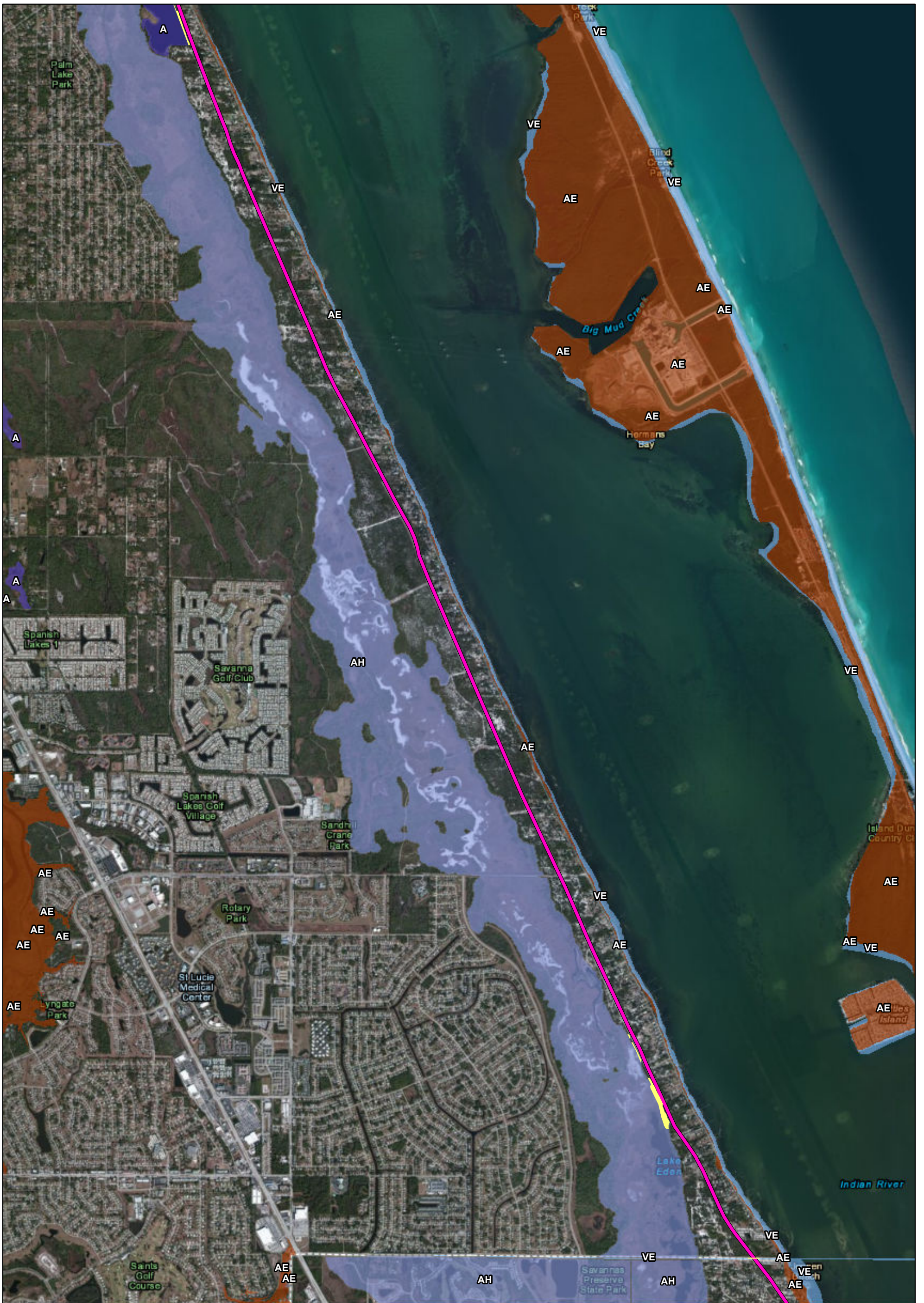


**Explanation of Features**



-  N-S AAF Railway Line
-  N-S 100-yr Floodplain Crossing

Data Sources: ESRI Bing Maps 2012 Imagery, SJRWMD 2009, SFWMD 2004, AAF 2012




<b>North - South Corridor Floodplain Areas</b>		
<b>All Aboard Florida Intercity Passenger Rail Project</b>		
		
		11

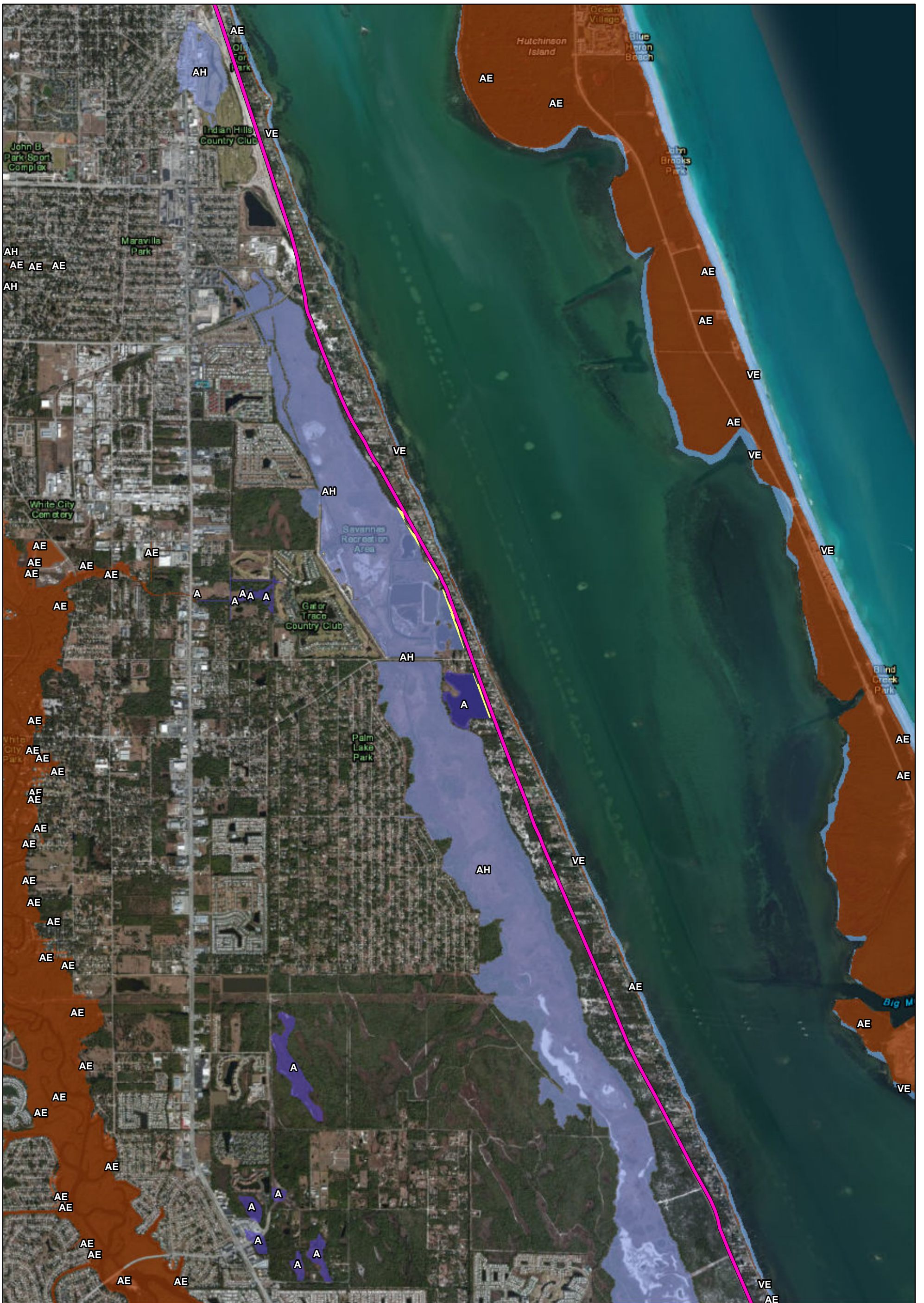


**Explanation of Features**

-  N-S AAF Railway Line
-  N-S 100-yr Floodplain Crossing

Data Sources: ESRI Bing Maps 2012 Imagery, SJRWMD 2009, SFWMD 2004, AAF 2012

<b>North - South Corridor Floodplain Areas</b>		
<b>All Aboard Florida Intercity Passenger Rail Project</b>		
		
		12

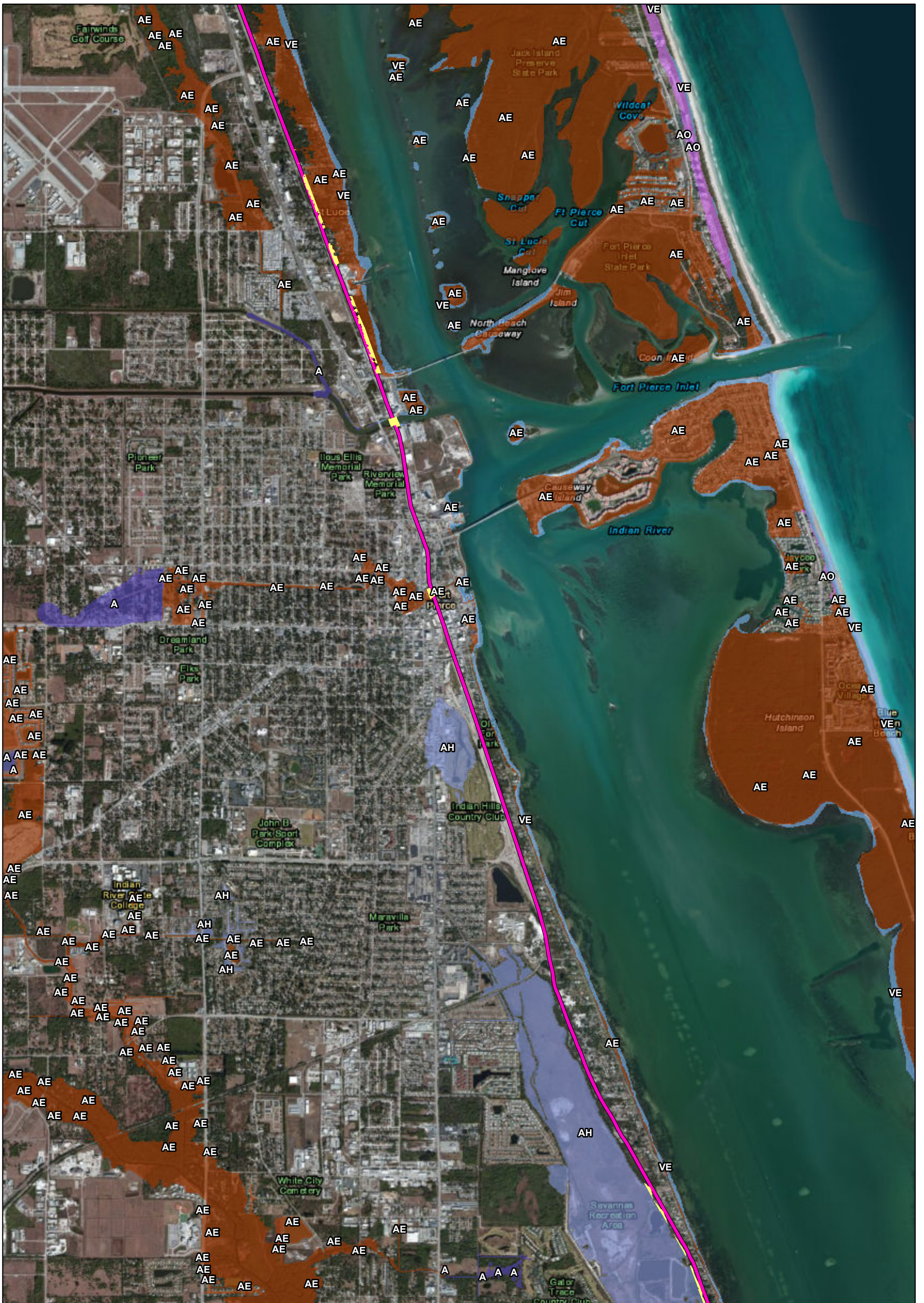


**Explanation of Features**

- N-S AAF Railway Line
- N-S 100-yr Floodplain Crossing

Data Sources: ESRI Bing Maps 2012 Imagery, SJRWMD 2009, SFWMD 2004, AAF 2012

<b>North - South Corridor Floodplain Areas</b>		
<b>All Aboard Florida Intercity Passenger Rail Project</b>		
<p>N</p>	<p>0      0.375      0.75      1.5 Miles</p>	<p>U.S. Department of Transportation <b>Federal Railroad Administration</b></p>
		13

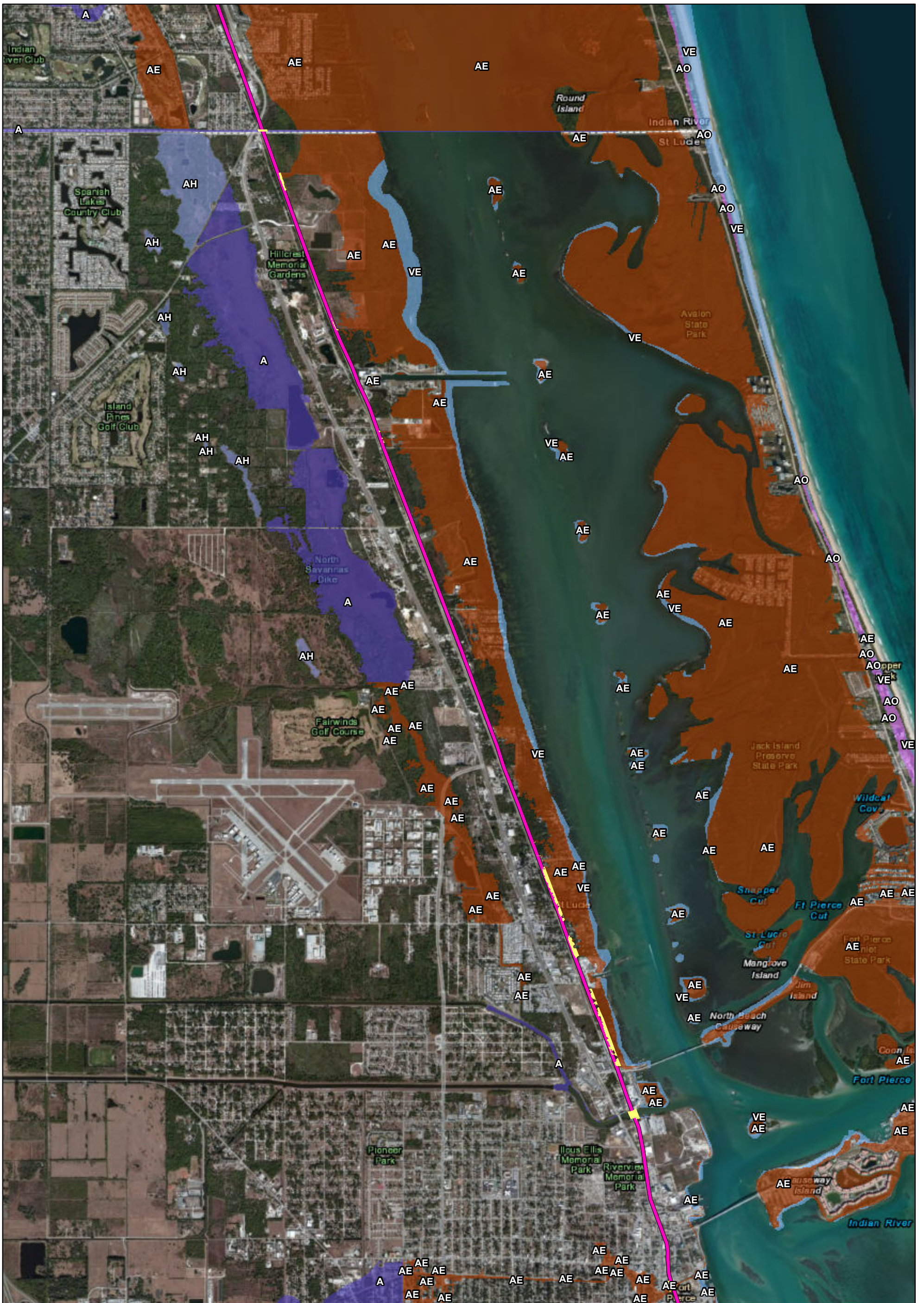


**Explanation of Features**

- N-S AAF Railway Line
- N-S 100-yr Floodplain Crossing

Data Sources: ESRI Bing Maps 2012 Imagery, SJRWMD 2009, SFWMD 2004, AAF 2012

<b>North - South Corridor Floodplain Areas</b>		
<b>All Aboard Florida Intercity Passenger Rail Project</b>		
		14

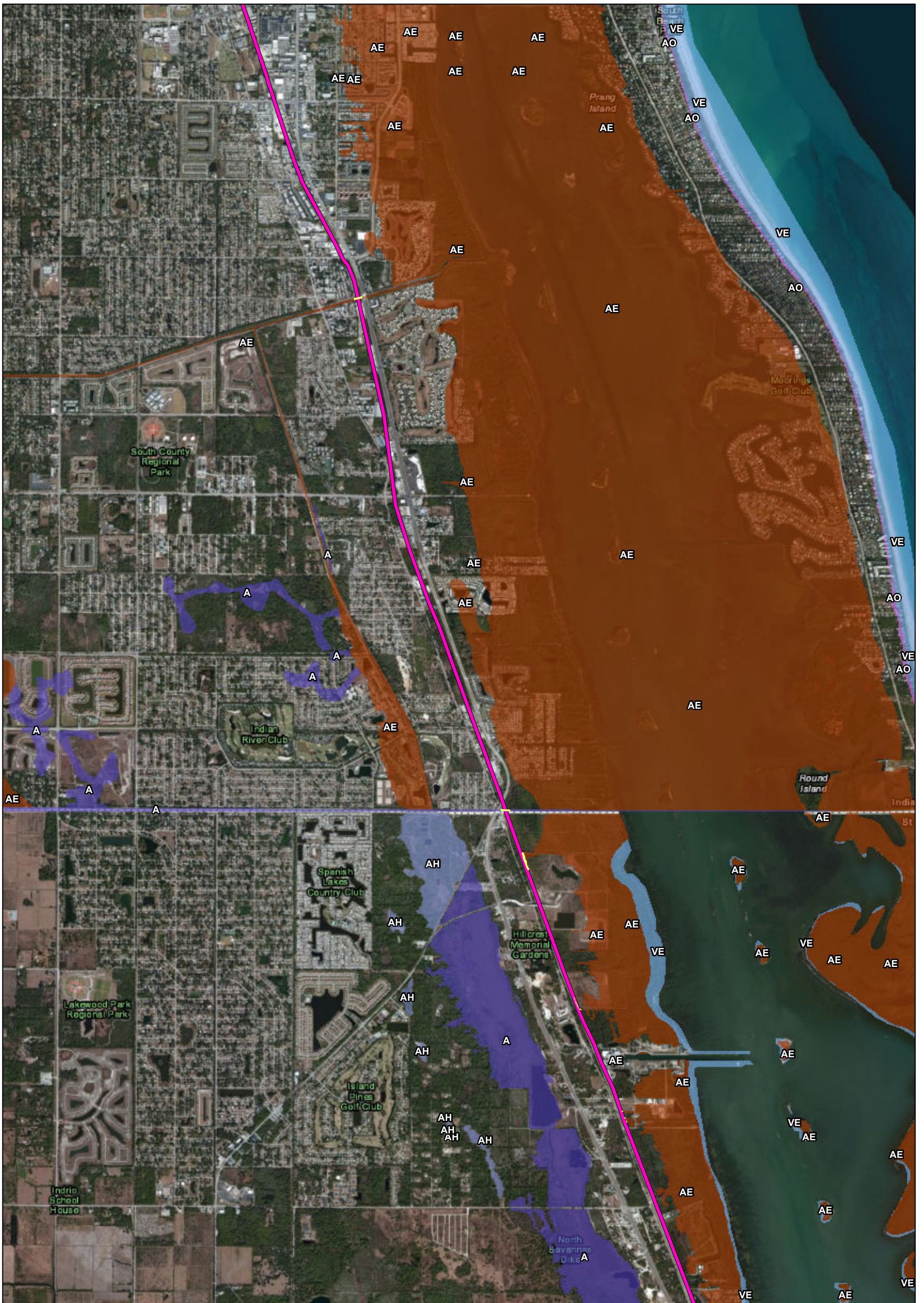


**Explanation of Features**



- N-S AAF Railway Line
- N-S 100-yr Floodplain Crossing

Data Sources: ESRI Bing Maps 2012 Imagery, SJRWMD 2009, SFWMD 2004, AAF 2012




<b>North - South Corridor Floodplain Areas</b>		
<b>All Aboard Florida Intercity Passenger Rail Project</b>		
		15



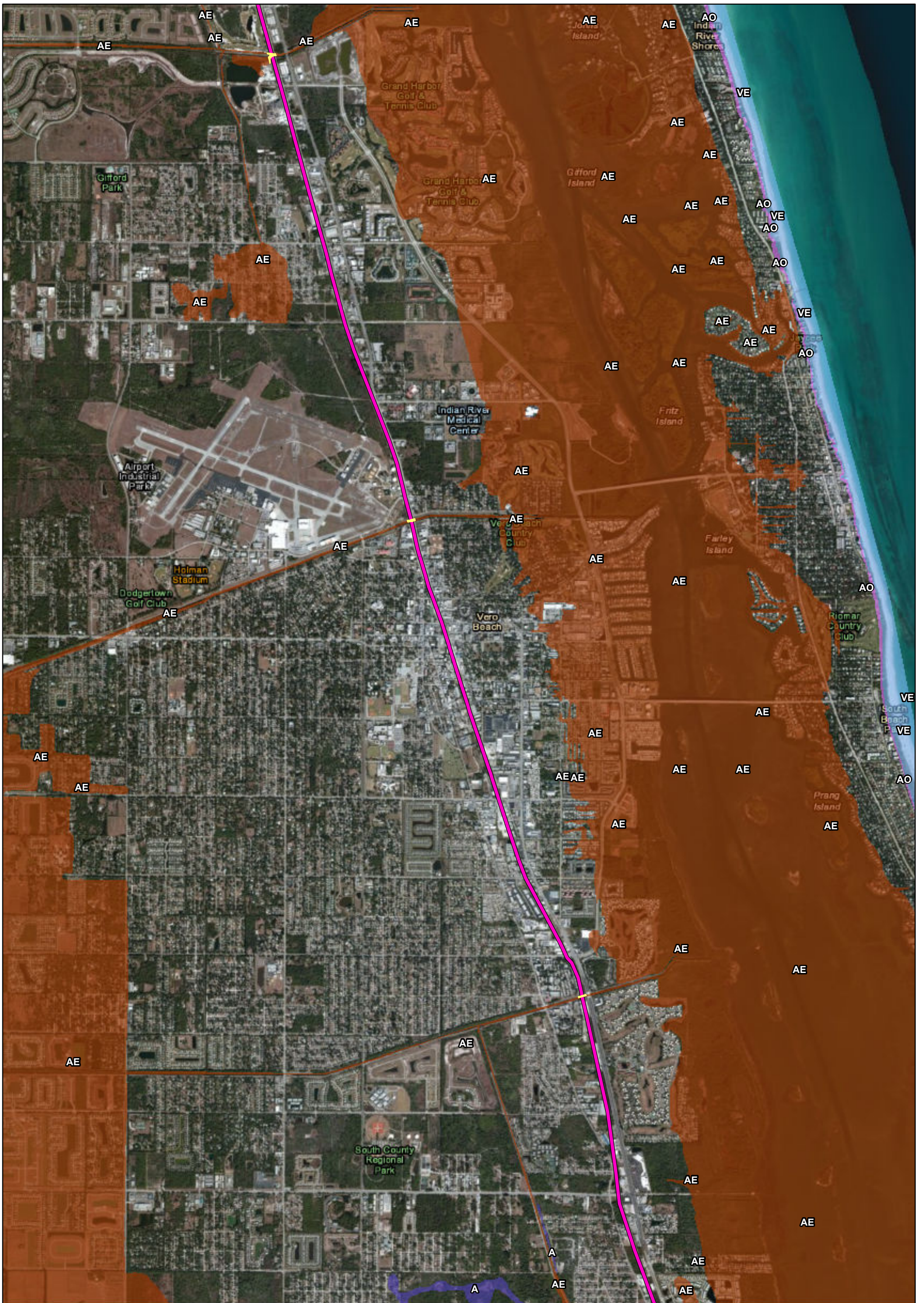
**Explanation of Features**

-  N-S AAF Railway Line
-  N-S 100-yr Floodplain Crossing



Data Sources: ESRI Bing Maps 2012 Imagery, SJRWMD 2009, SFWMD 2004, AAF 2012

<b>North - South Corridor Floodplain Areas</b>		
<b>All Aboard Florida Intercity Passenger Rail Project</b>		
 		<p>16</p>






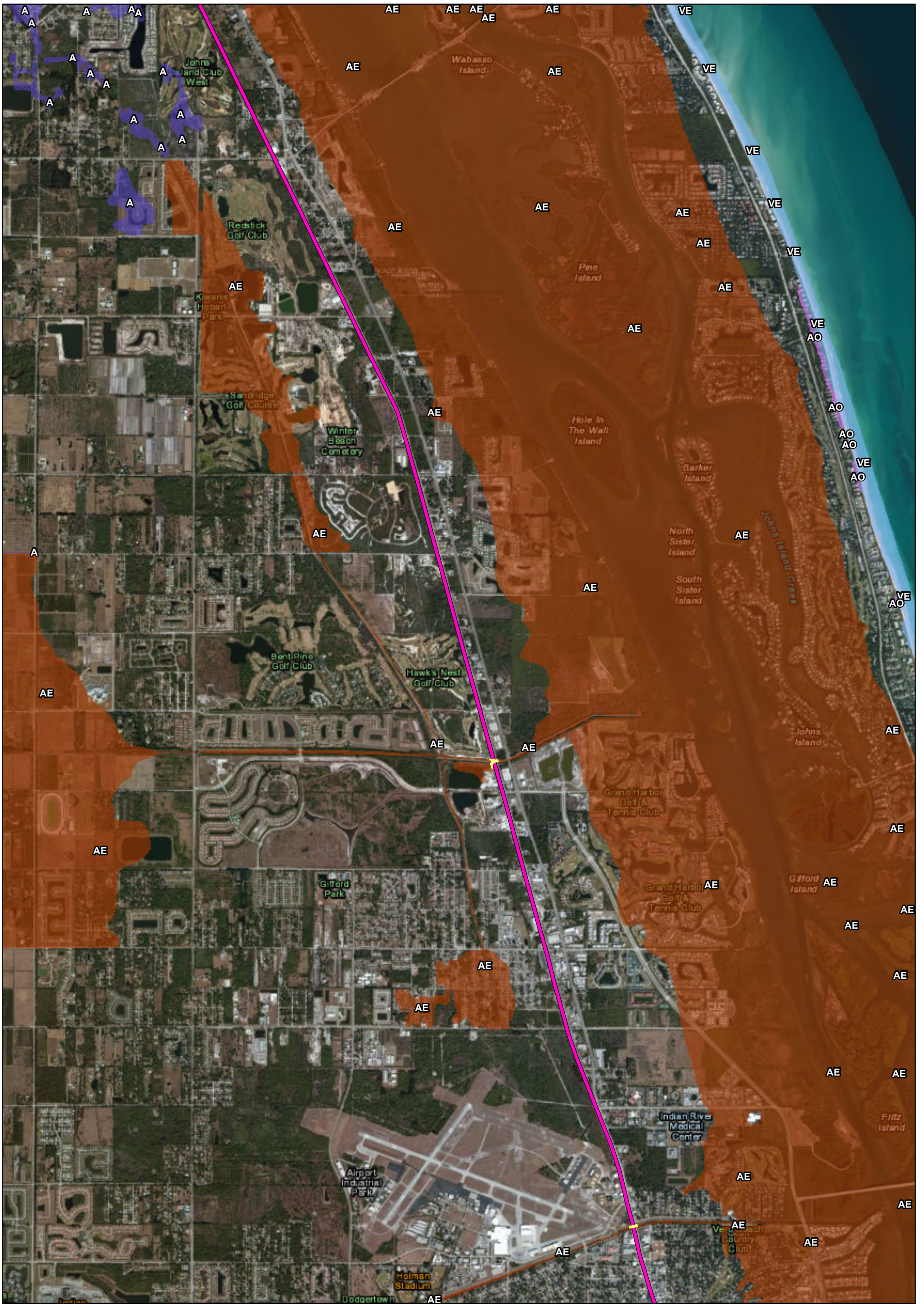


**Explanation of Features**



-  N-S AAF Railway Line
-  N-S 100-yr Floodplain Crossing

Data Sources: ESRI Bing Maps 2012 Imagery, SJRWMD 2009, SFWMD 2004, AAF 2012


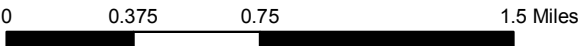

<b>North - South Corridor Floodplain Areas</b>		
<b>All Aboard Florida Intercity Passenger Rail Project</b>		
		
		17

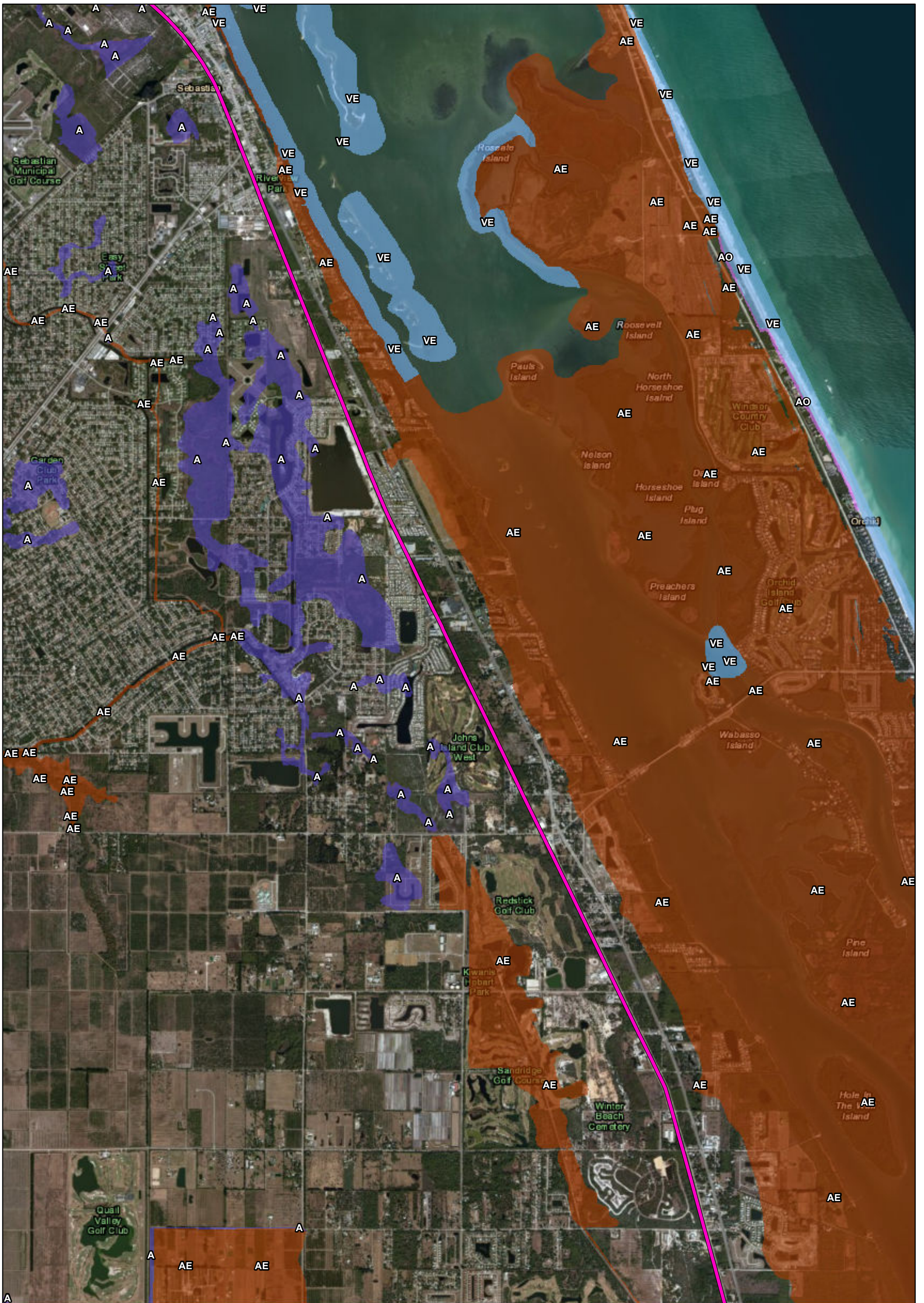


**Explanation of Features**



-  N-S AAF Railway Line
-  N-S 100-yr Floodplain Crossing

Data Sources: ESRI Bing Maps 2012 Imagery, SJRWMD 2009, SFWMD 2004, AAF 2012


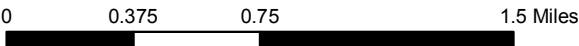

<b>North - South Corridor Floodplain Areas</b>		
<b>All Aboard Florida Intercity Passenger Rail Project</b>		
		
		U.S. Department of Transportation <b>Federal Railroad Administration</b>
		18

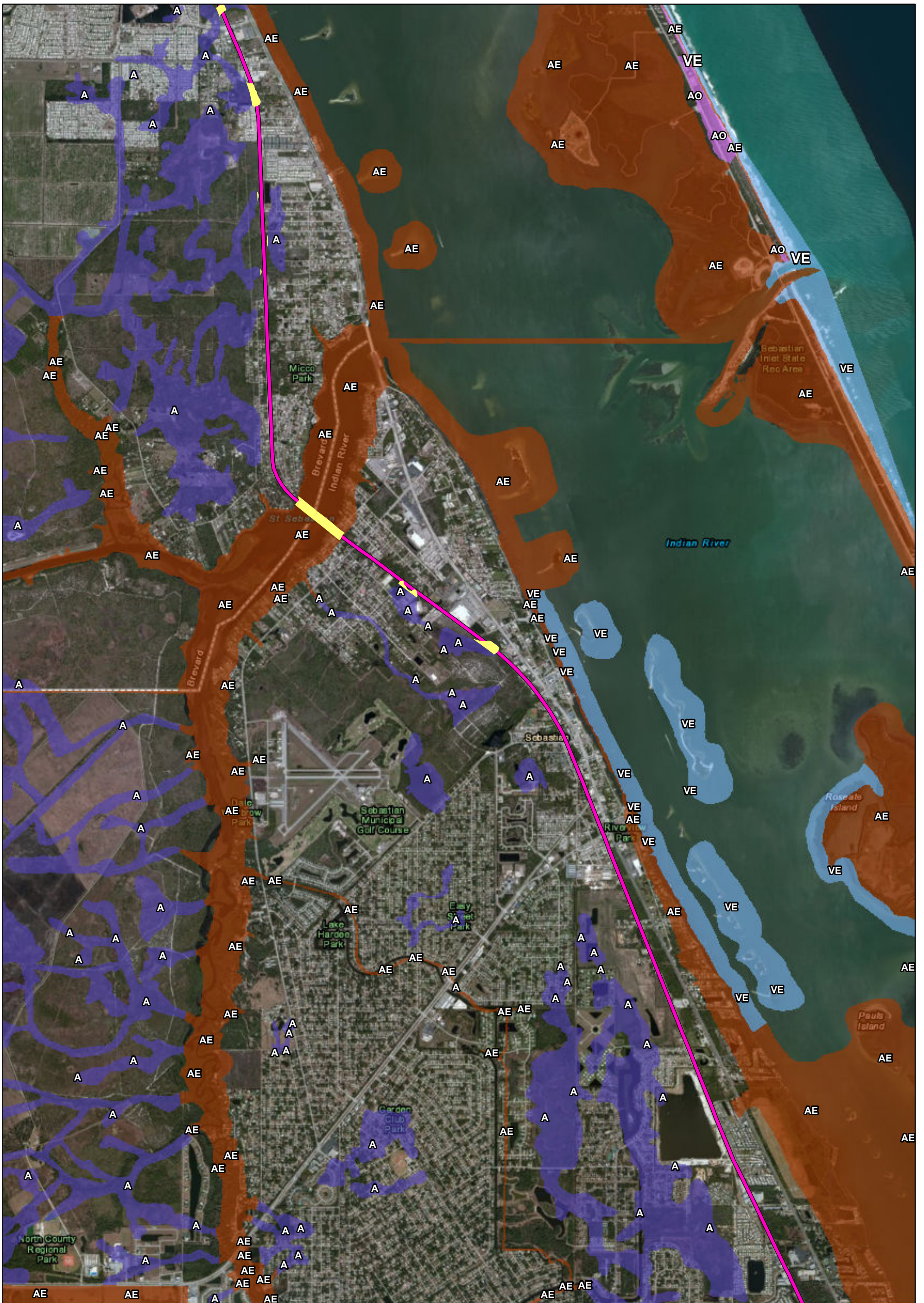


**Explanation of Features**

-  N-S AAF Railway Line
-  N-S 100-yr Floodplain Crossing

Data Sources: ESRI Bing Maps 2012 Imagery, SJRWMD 2009, SFWMD 2004, AAF 2012

<b>North - South Corridor Floodplain Areas</b>		
<b>All Aboard Florida Intercity Passenger Rail Project</b>		
		
		19

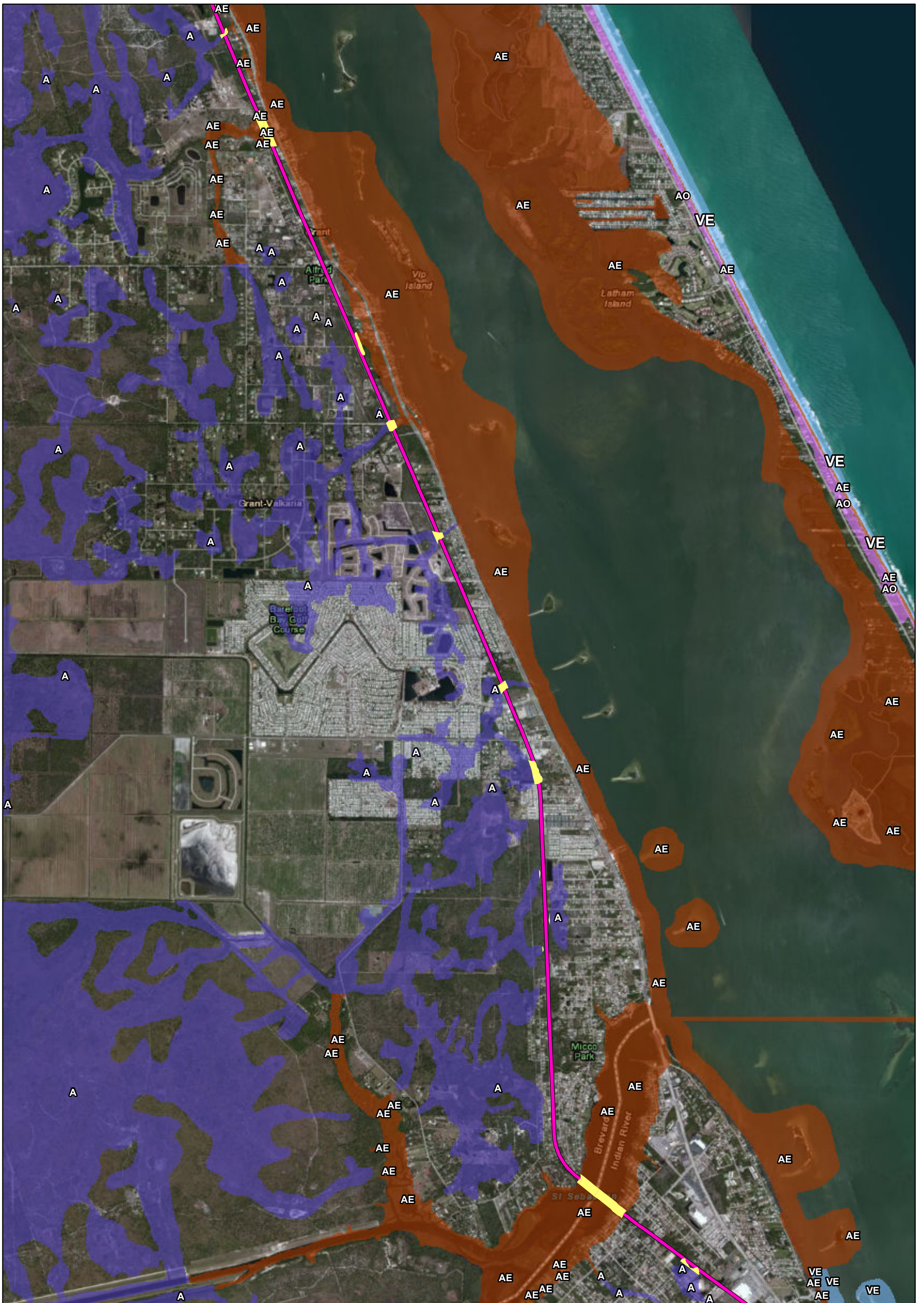


**Explanation of Features**

- N-S AAF Railway Line
- N-S 100-yr Floodplain Crossing

Data Sources: ESRI Bing Maps 2012 Imagery, SJRWMD 2009, SFWMD 2004, AAF 2012

<b>North - South Corridor Floodplain Areas</b>		
<b>All Aboard Florida Intercity Passenger Rail Project</b>		
 	 U.S. Department of Transportation <b>Federal Railroad Administration</b>	20

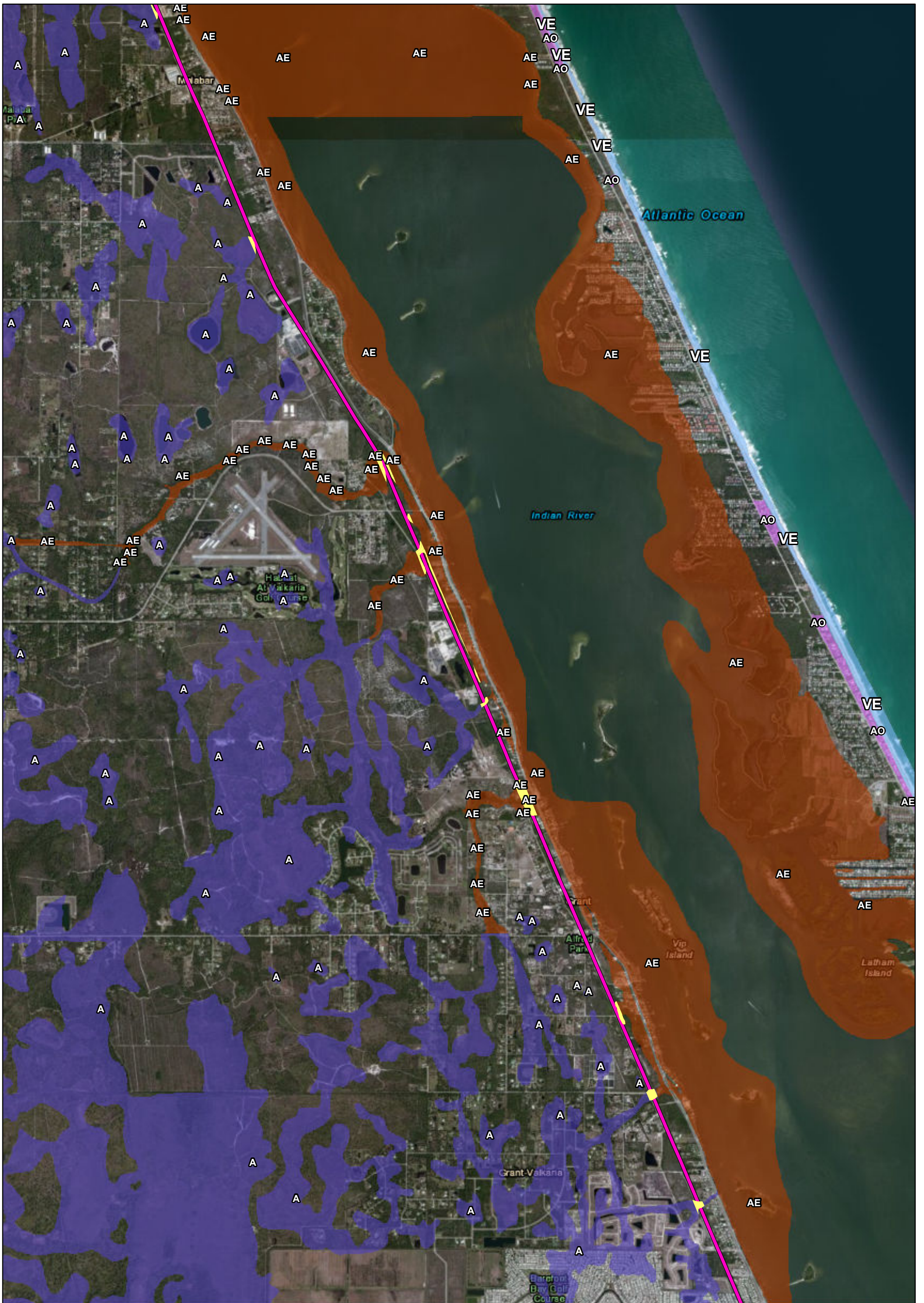


**Explanation of Features**

- N-S AAF Railway Line
- N-S 100-yr Floodplain Crossing

Data Sources: ESRI Bing Maps 2012 Imagery, SJRWMD 2009, SFWMD 2004, AAF 2012

<b>North - South Corridor Floodplain Areas</b>		
<b>All Aboard Florida Intercity Passenger Rail Project</b>		
		21

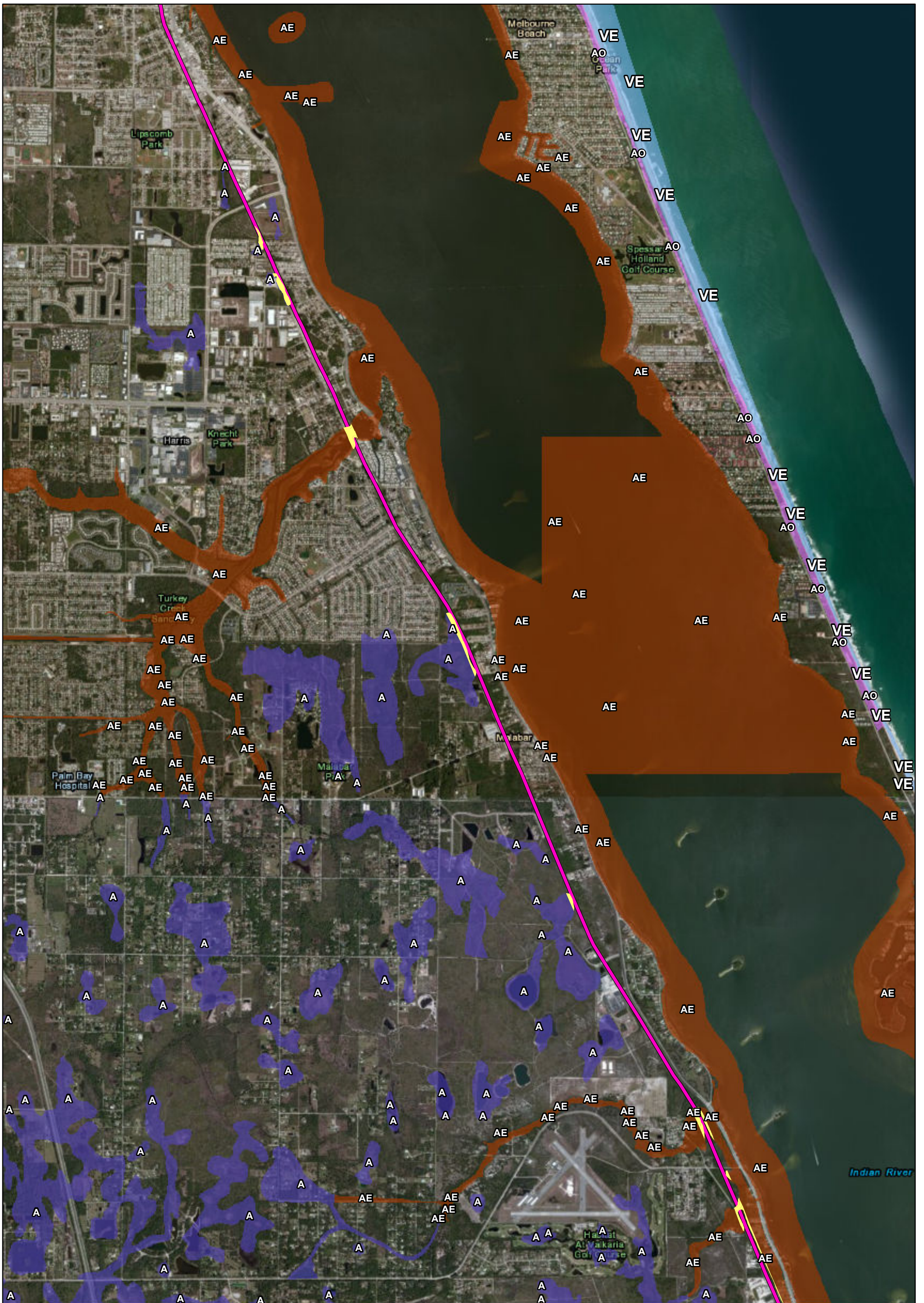


**Explanation of Features**

- N-S AAF Railway Line
- N-S 100-yr Floodplain Crossing

Data Sources: ESRI Bing Maps 2012 Imagery, SJRWMD 2009, SFWMD 2004, AAF 2012


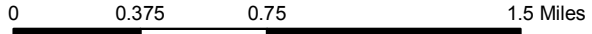

<b>North - South Corridor Floodplain Areas</b>		
<b>All Aboard Florida Intercity Passenger Rail Project</b>		
<p>N</p>	<p>0      0.375      0.75      1.5 Miles</p>	<p>U.S. Department of Transportation <b>Federal Railroad Administration</b></p>
		22

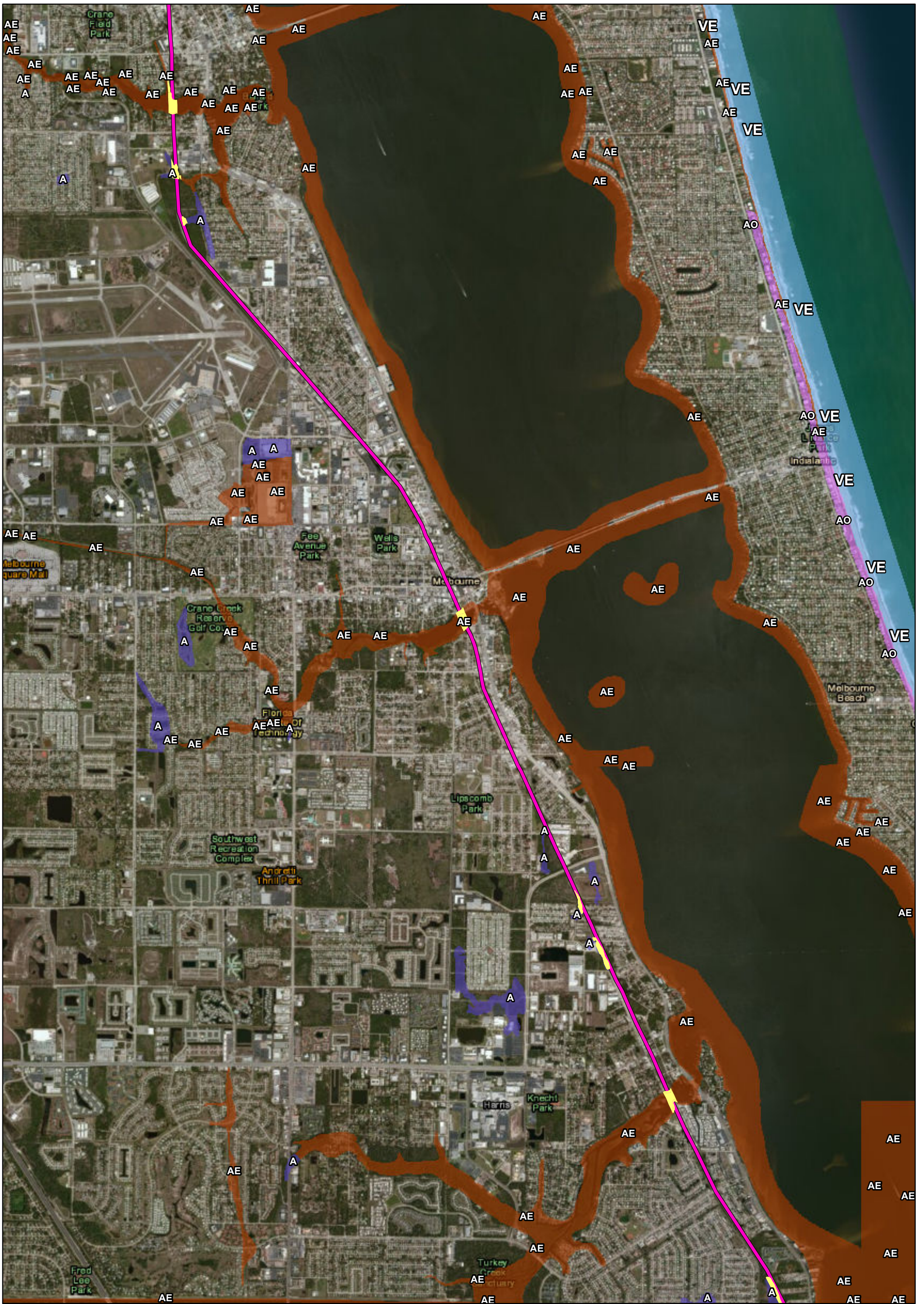


**Explanation of Features**

- N-S AAF Railway Line
- N-S 100-yr Floodplain Crossing

Data Sources: ESRI Bing Maps 2012 Imagery, SJRWMD 2009, SFWMD 2004, AAF 2012

<b>North - South Corridor Floodplain Areas</b>		
<b>All Aboard Florida Intercity Passenger Rail Project</b>		
		
		23



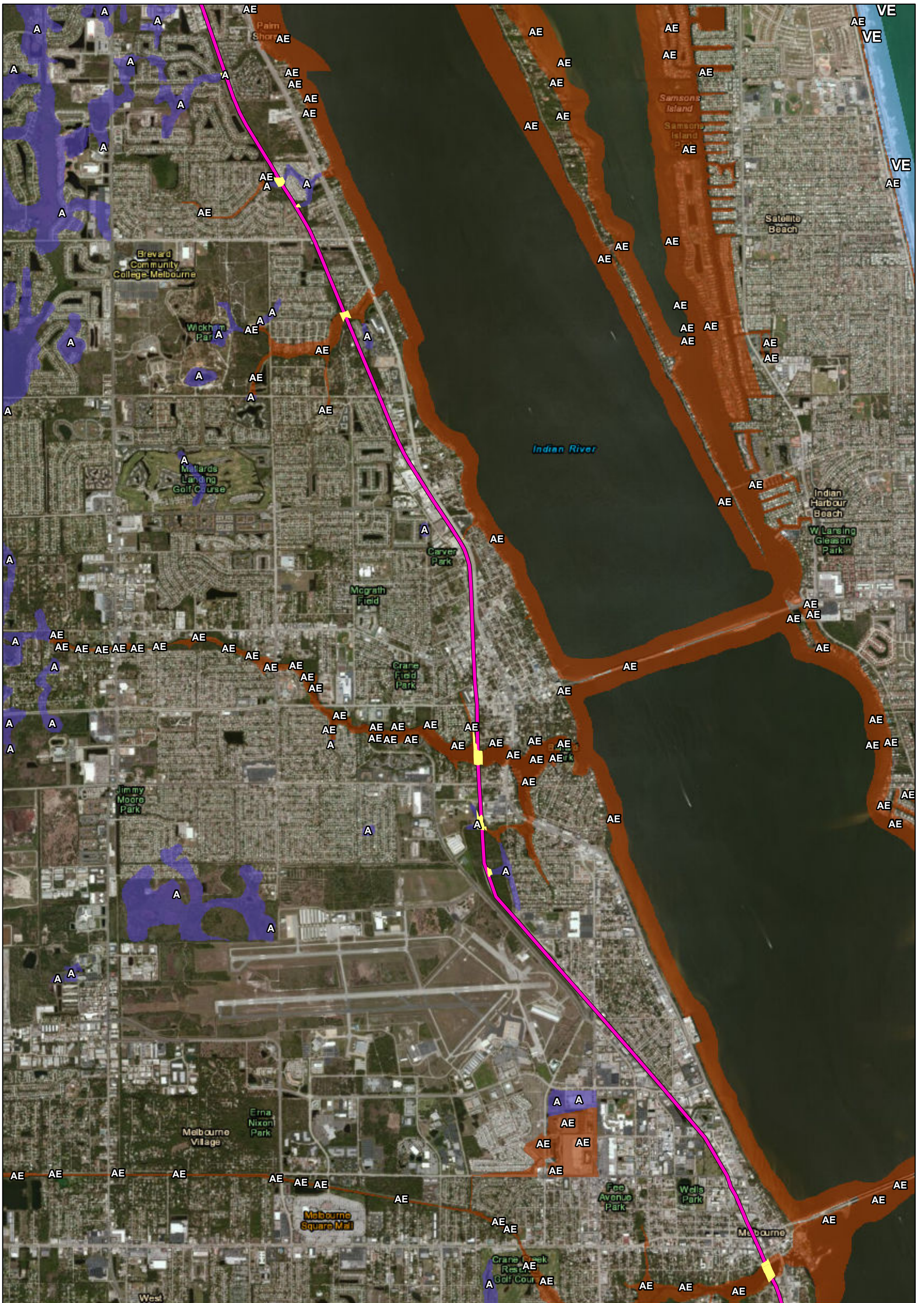
**Explanation of Features**

- N-S AAF Railway Line
- N-S 100-yr Floodplain Crossing

Data Sources: ESRI Bing Maps 2012 Imagery, SJRWMD 2009, SFWMD 2004, AAF 2012

<b>North - South Corridor Floodplain Areas</b>		
<b>All Aboard Florida Intercity Passenger Rail Project</b>		
		24



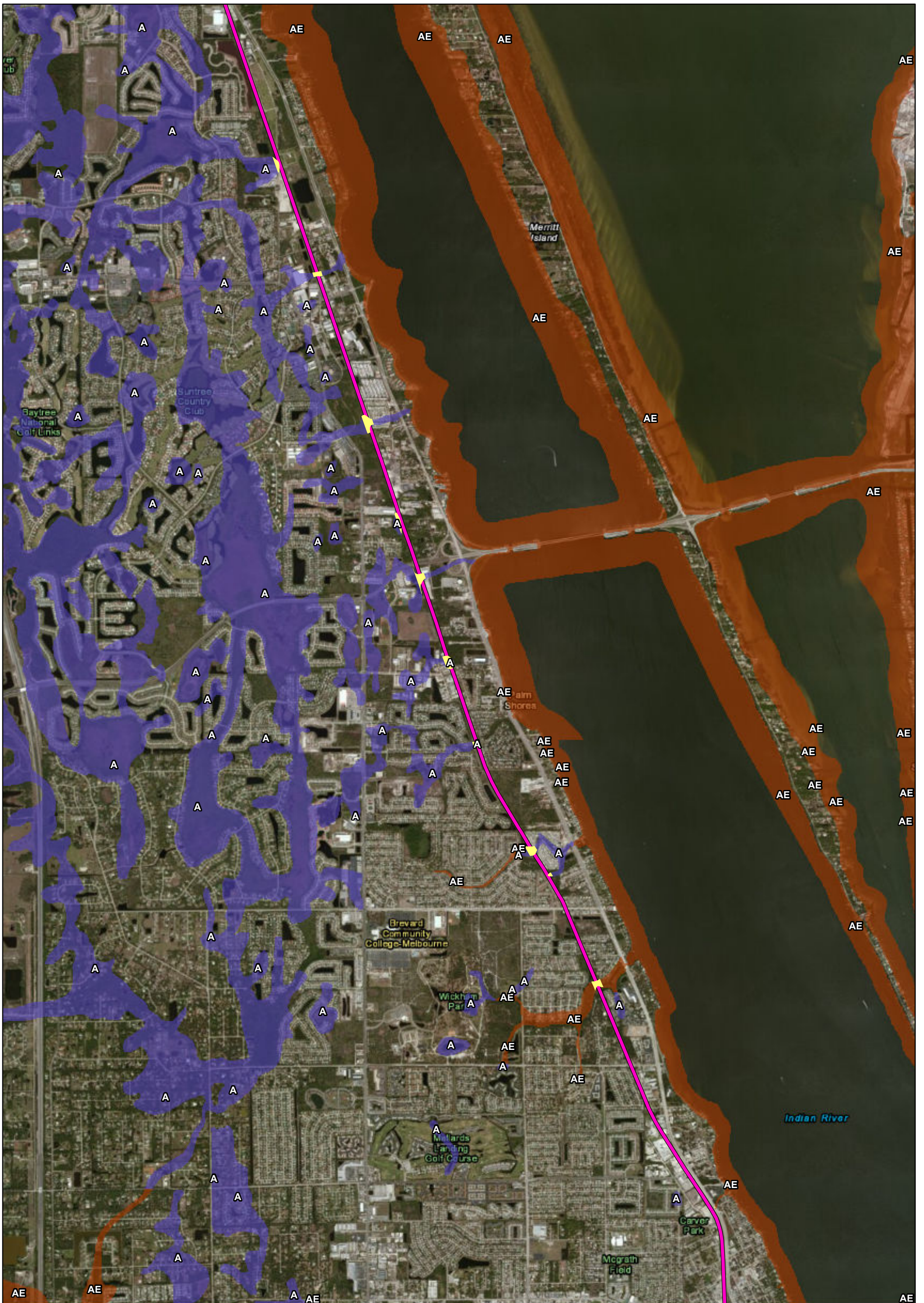


**Explanation of Features**

- N-S AAF Railway Line
- N-S 100-yr Floodplain Crossing

Data Sources: ESRI Bing Maps 2012 Imagery, SJRWMD 2009, SFWMD 2004, AAF 2012

<b>North - South Corridor Floodplain Areas</b>		
<b>All Aboard Florida Intercity Passenger Rail Project</b>		
		25



**Explanation of Features**

- N-S AAF Railway Line
- N-S 100-yr Floodplain Crossing

Data Sources: ESRI Bing Maps 2012 Imagery, SJRWMD 2009, SFWMD 2004, AAF 2012

<b>North - South Corridor Floodplain Areas</b>		
<b>All Aboard Florida Intercity Passenger Rail Project</b>		
		U.S. Department of Transportation <b>Federal Railroad Administration</b>
		26

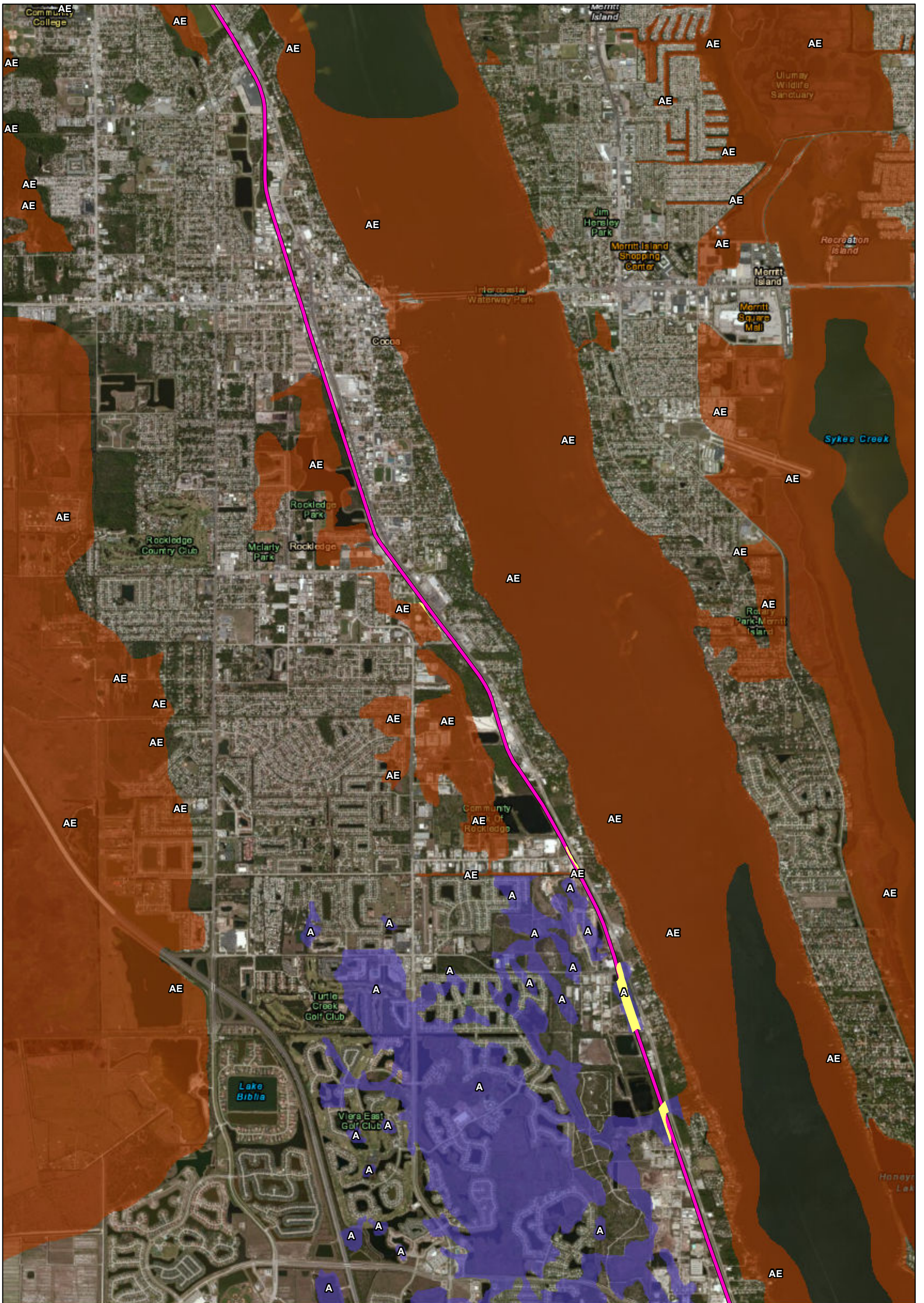


**Explanation of Features**

- N-S AAF Railway Line
- N-S 100-yr Floodplain Crossing

Data Sources: ESRI Bing Maps 2012 Imagery, SJRWMD 2009, SFWMD 2004, AAF 2012

<b>North - South Corridor Floodplain Areas</b>		
<b>All Aboard Florida Intercity Passenger Rail Project</b>		
		U.S. Department of Transportation <b>Federal Railroad Administration</b>
		27

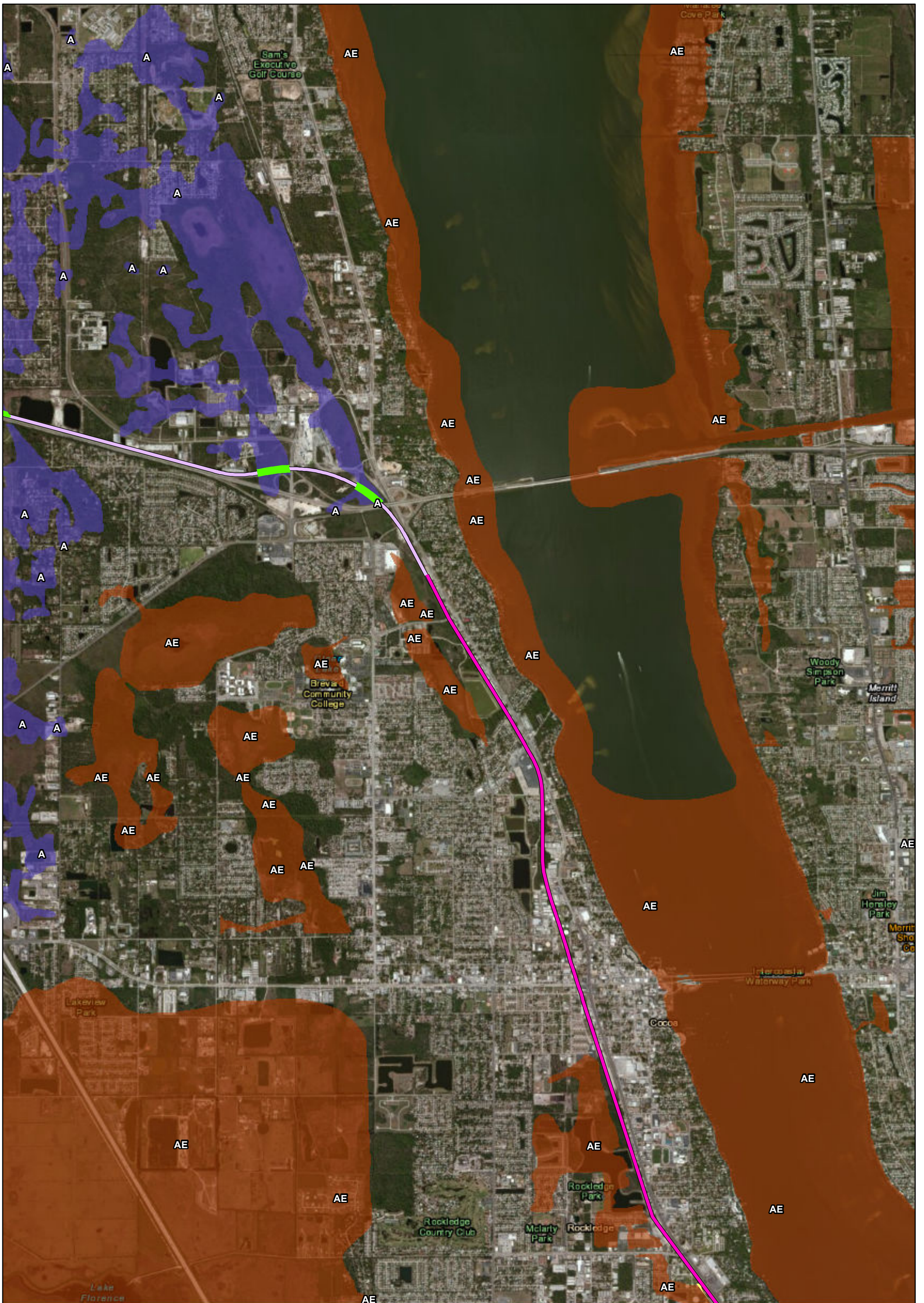


**Explanation of Features**

- N-S AAF Railway Line
- N-S 100-yr Floodplain Crossing

Data Sources: ESRI Bing Maps 2012 Imagery, SJRWMD 2009, SFWMD 2004, AAF 2012

<b>North - South Corridor Floodplain Areas</b>		
<b>All Aboard Florida Intercity Passenger Rail Project</b>		
		28

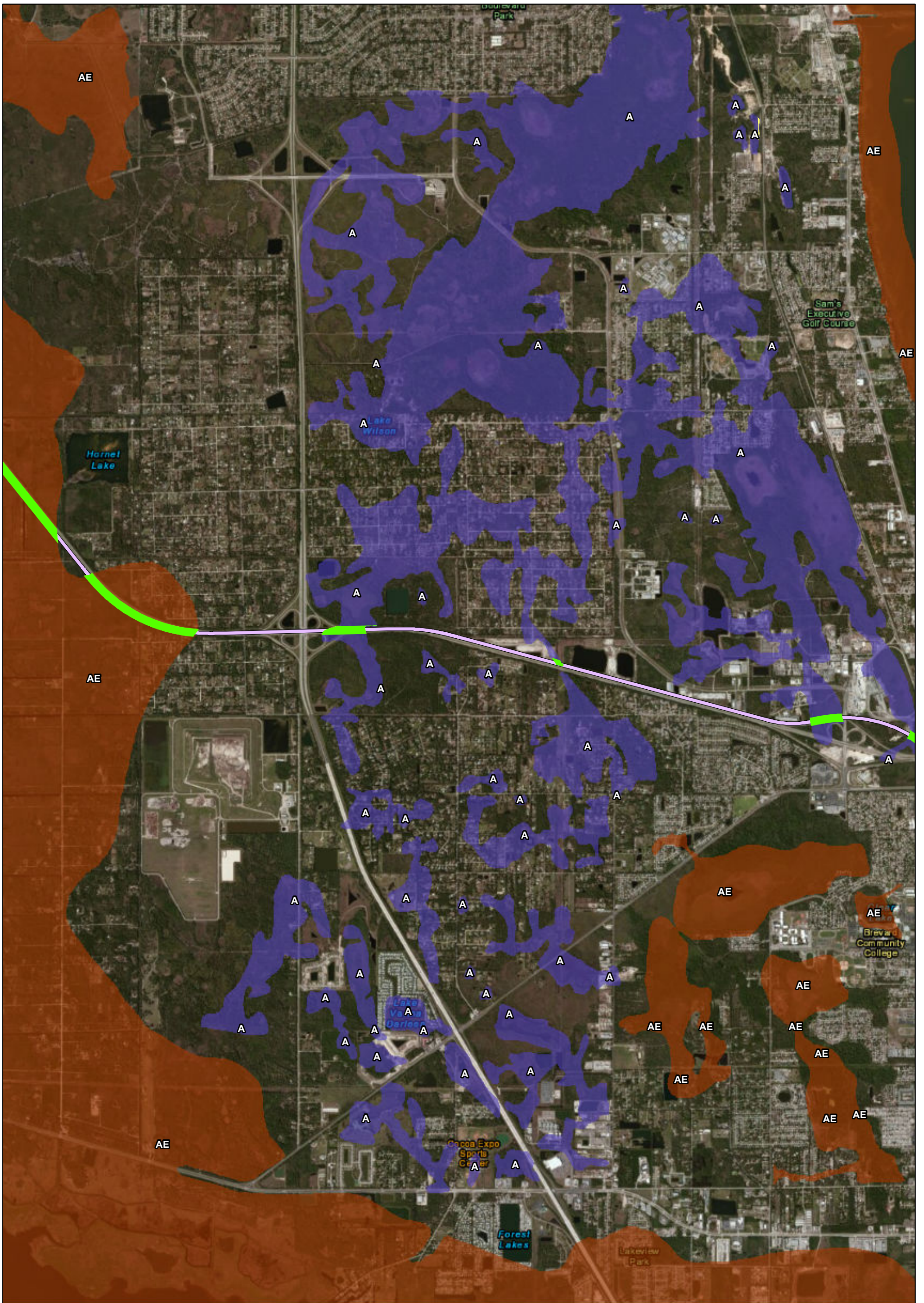


**Explanation of Features**



- N-S AAF Railway Line
- N-S 100-yr Floodplain Crossing
- E-W AAF Railway Line Alternative E
- E-W 100-yr Floodplain Crossing

Data Sources: ESRI Bing Maps 2012 Imagery, SJRWMD 2009, SFWMD 2004, AAF 2012




<b>East - West Corridor Floodplain Areas</b>		
<b>All Aboard Florida Intercity Passenger Rail Project</b>		
		29

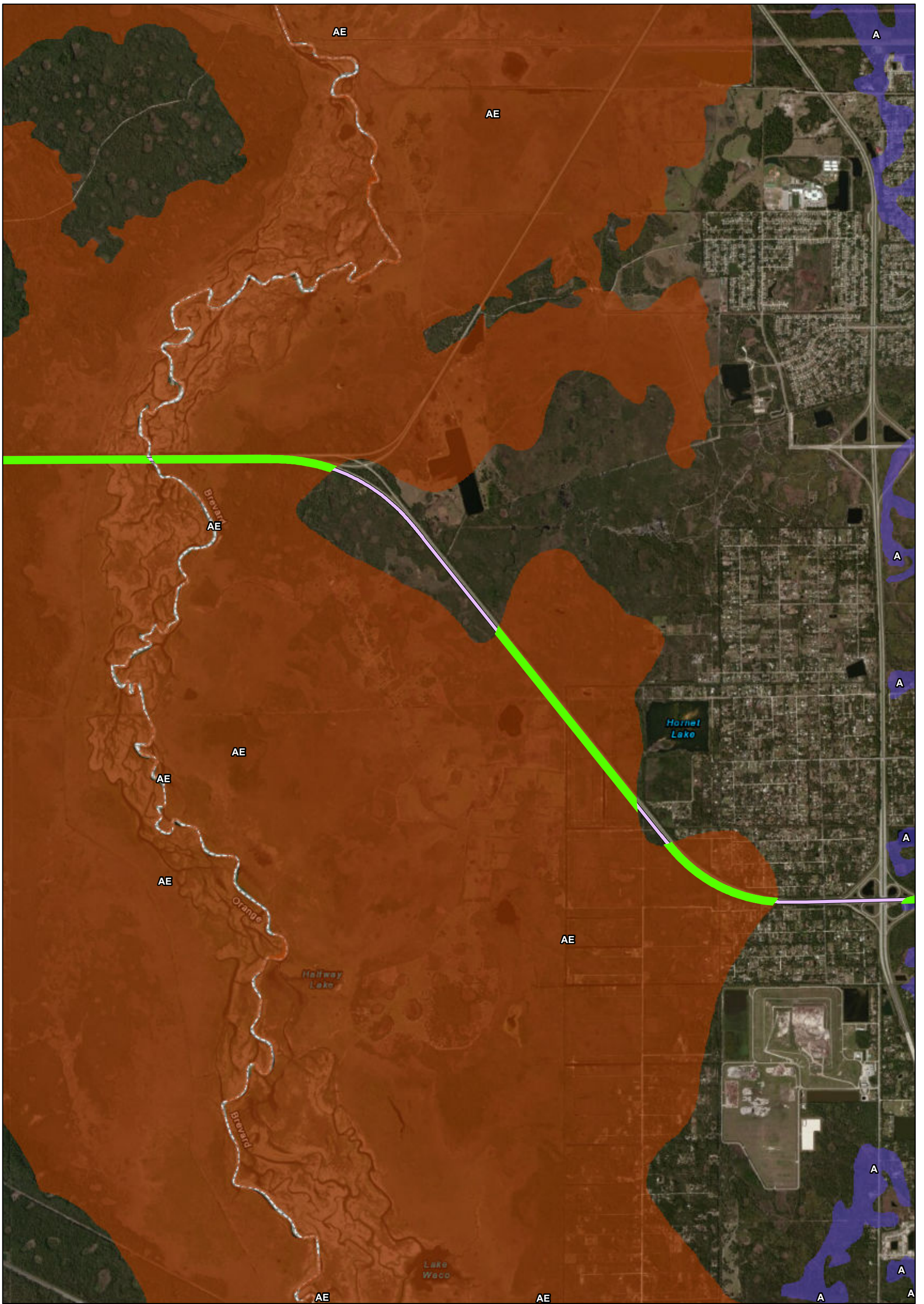


**Explanation of Features**



-  E-W AAF Railway Line Alternative E
-  E-W 100-yr Floodplain Crossing

Data Sources: ESRI Bing Maps 2012 Imagery, SJRWMD 2009, SFWMD 2004, AAF 2012


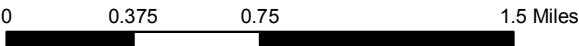

<b>East - West Corridor Floodplain Areas</b>		
<b>All Aboard Florida Intercity Passenger Rail Project</b>		
 		30

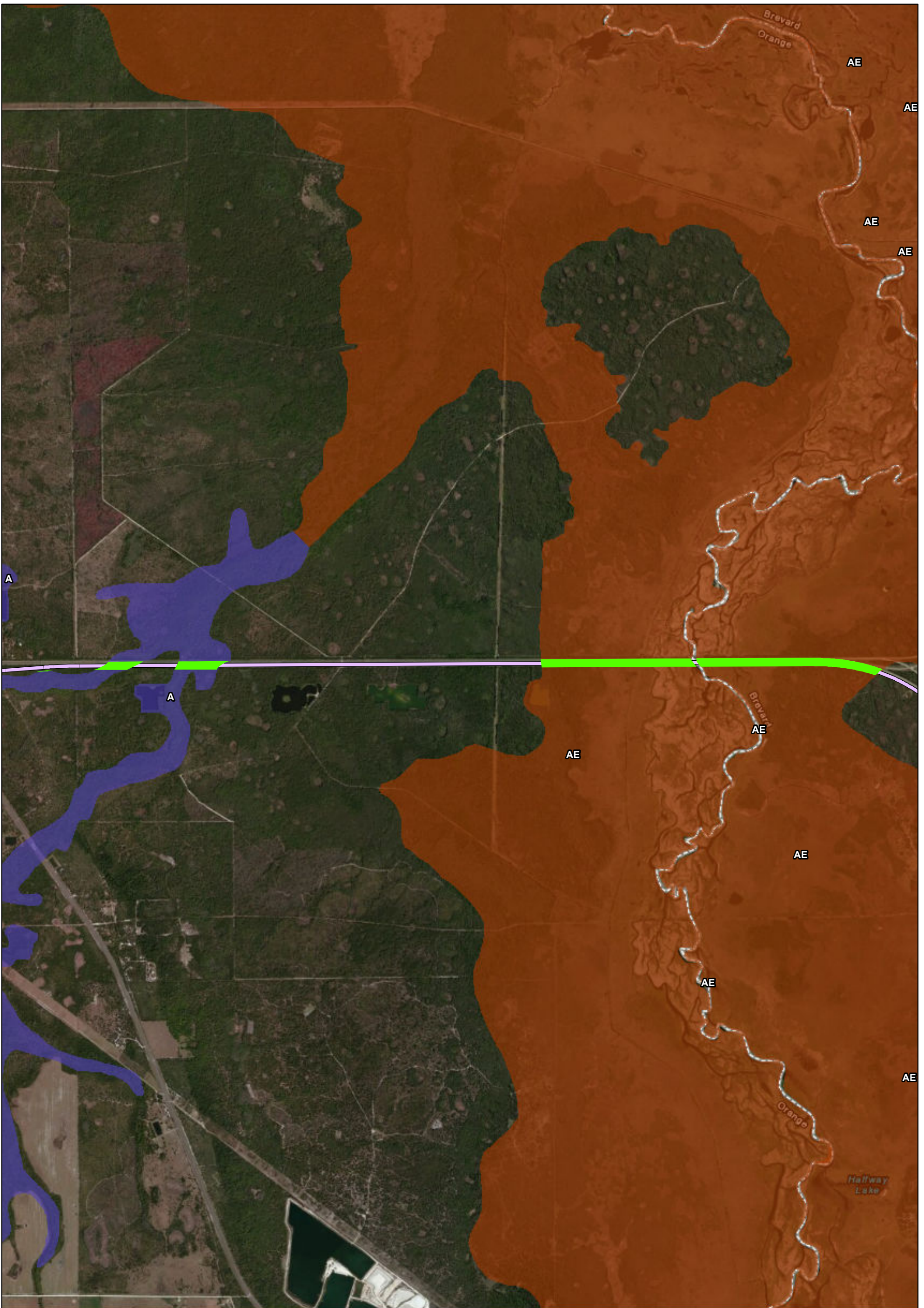


**Explanation of Features**

-  E-W AAF Railway Line Alternative E
-  E-W 100-yr Floodplain Crossing

Data Sources: ESRI Bing Maps 2012 Imagery, SJRWMD 2009, SFWMD 2004, AAF 2012

<b>East - West Corridor Floodplain Areas</b>		
<b>All Aboard Florida Intercity Passenger Rail Project</b>		
		
		31



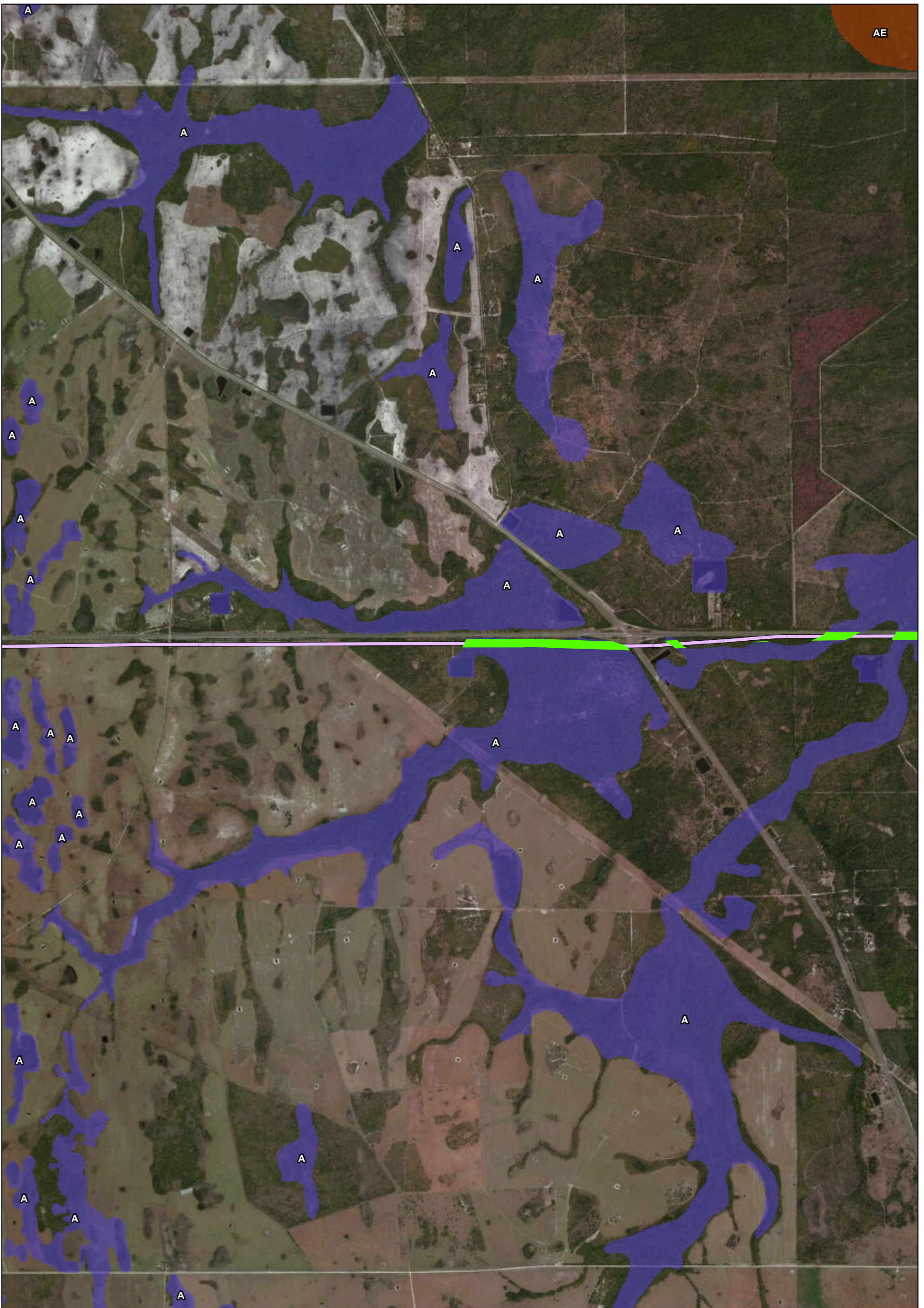
**Explanation of Features**

- E-W AAF Railway Line Alternative E
- E-W 100-yr Floodplain Crossing



Data Sources: ESRI Bing Maps 2012 Imagery, SJRWMD 2009, SFWMD 2004, AAF 2012

<b>East - West Corridor Floodplain Areas</b>		
<b>All Aboard Florida Intercity Passenger Rail Project</b>		
 	<p style="font-size: small; margin: 0;">U.S. Department of Transportation <b>Federal Railroad Administration</b></p>	<p>32</p>


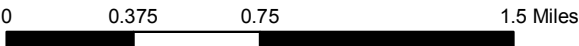



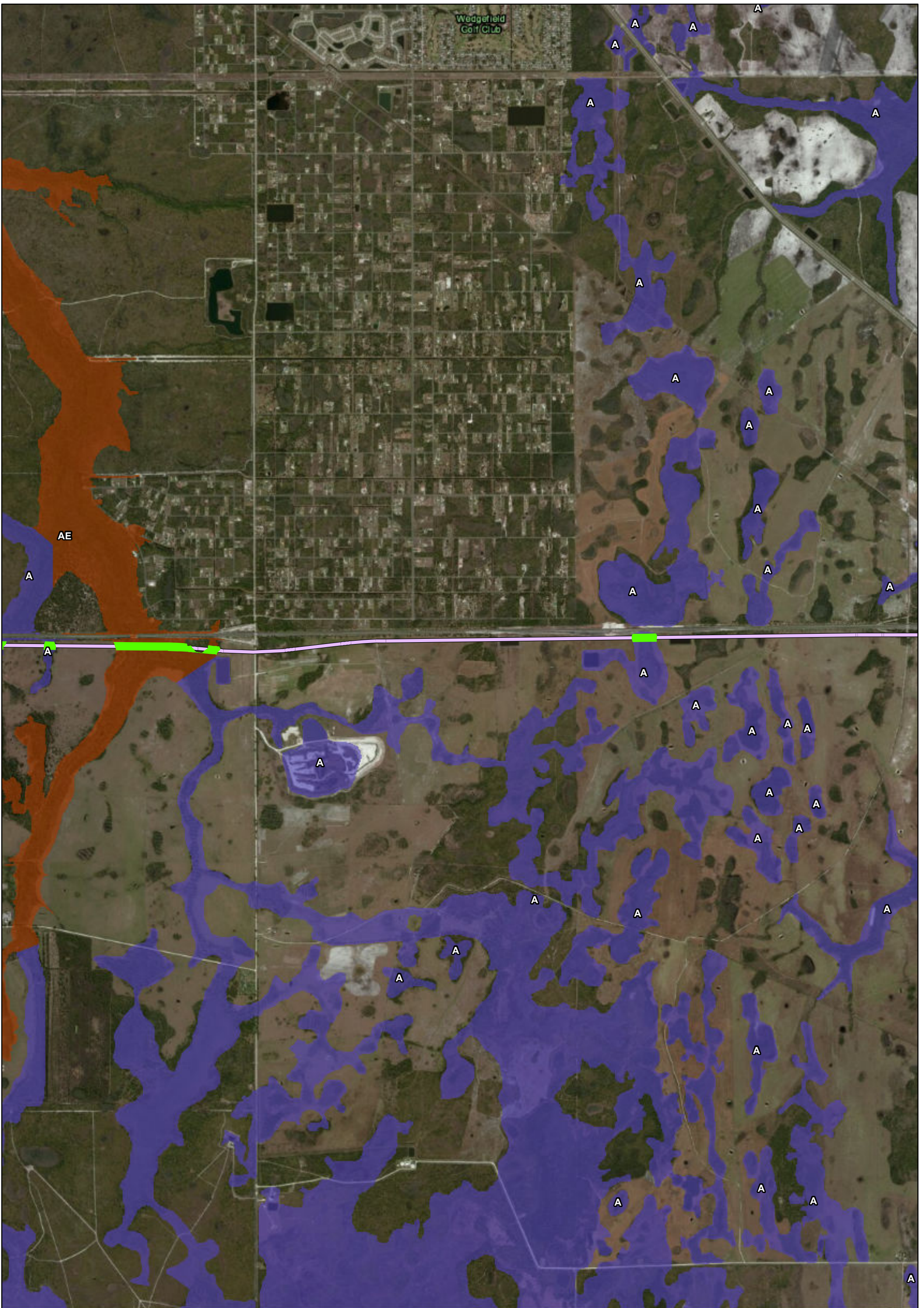


**Explanation of Features**



-  E-W AAF Railway Line Alternative E
-  E-W 100-yr Floodplain Crossing

Data Sources: ESRI Bing Maps 2012 Imagery, SJRWMD 2009, SFWMD 2004, AAF 2012


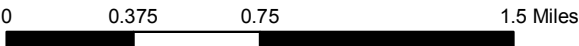

<b>East - West Corridor Floodplain Areas</b>		
<b>All Aboard Florida Intercity Passenger Rail Project</b>		
		
		33

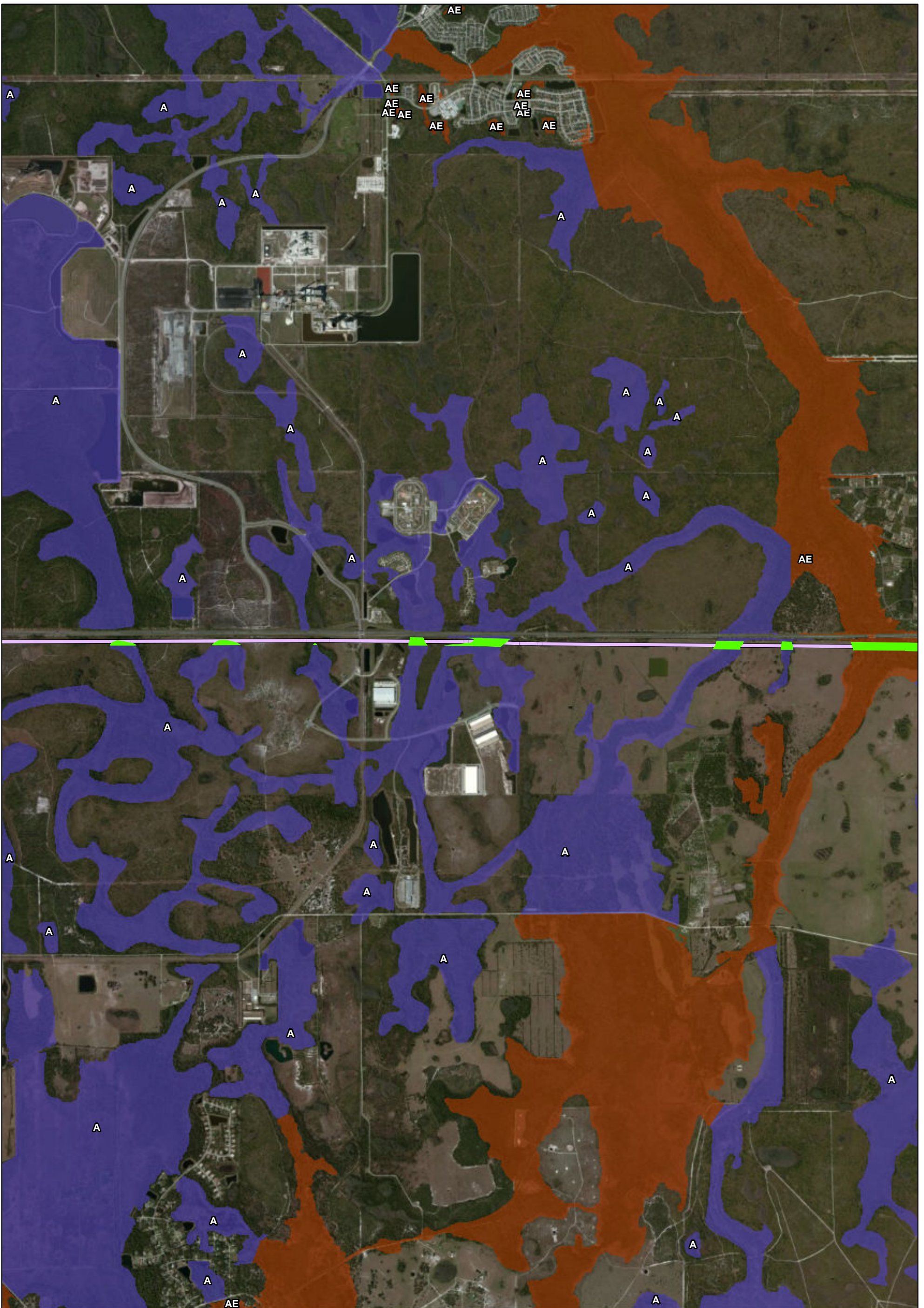


**Explanation of Features**



-  E-W AAF Railway Line Alternative E
-  E-W 100-yr Floodplain Crossing


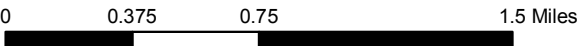

Data Sources: ESRI Bing Maps 2012 Imagery, SJRWMD 2009, SFWMD 2004, AAF 2012

<b>East - West Corridor Floodplain Areas</b>		
<b>All Aboard Florida Intercity Passenger Rail Project</b>		
		
		34

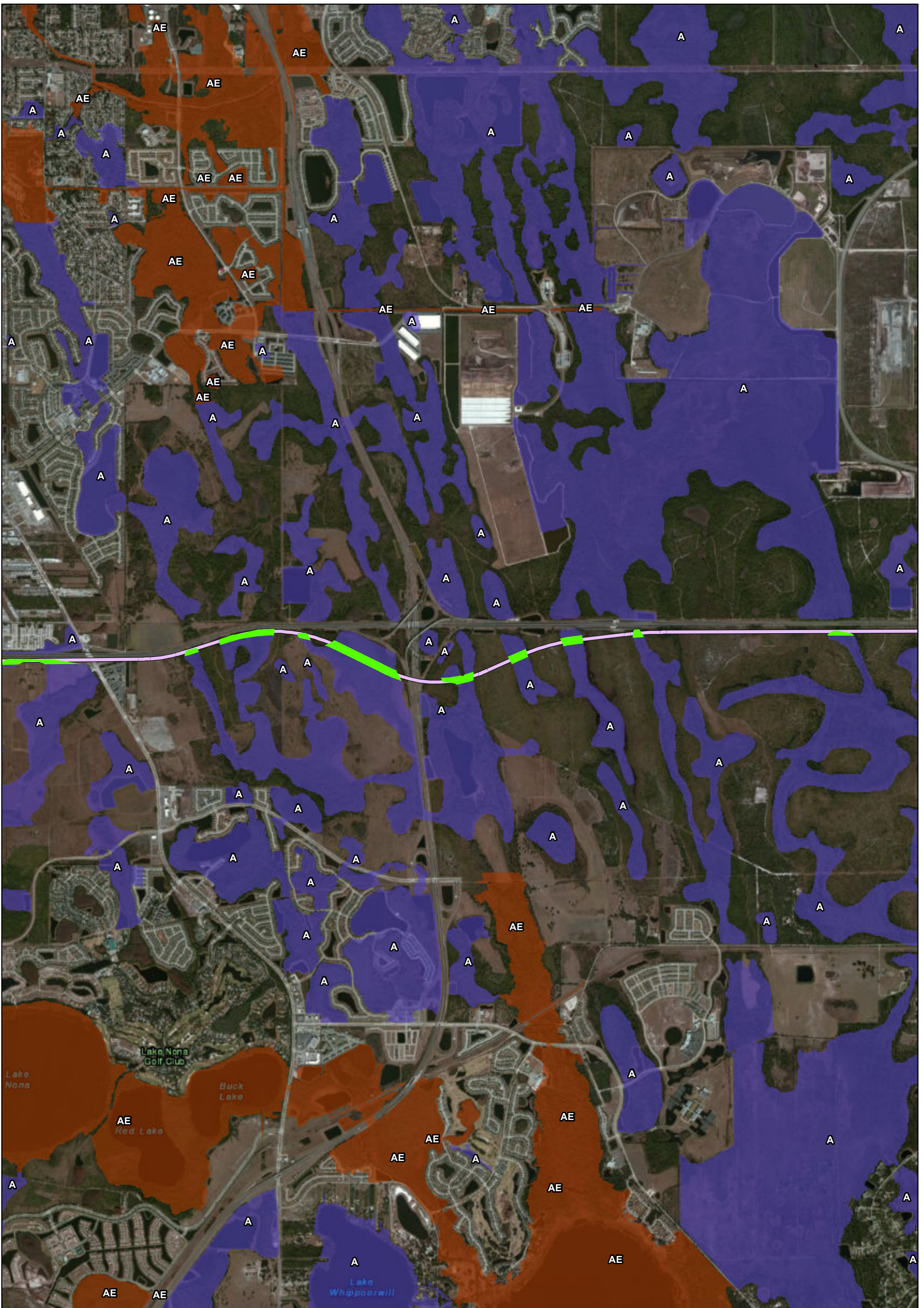


**Explanation of Features**



-  E-W AAF Railway Line Alternative E
-  E-W 100-yr Floodplain Crossing

<b>East - West Corridor Floodplain Areas</b>		
<b>All Aboard Florida Intercity Passenger Rail Project</b>		
		
		35




Data Sources: ESRI Bing Maps 2012 Imagery, SJRWMD 2009, SFWMD 2004, AAF 2012



**Explanation of Features**

-  E-W AAF Railway Line Alternative E
-  E-W 100-yr Floodplain Crossing




Data Sources: ESRI Bing Maps 2012 Imagery, SJRWMD 2009, SFWMD 2004, AAF 2012

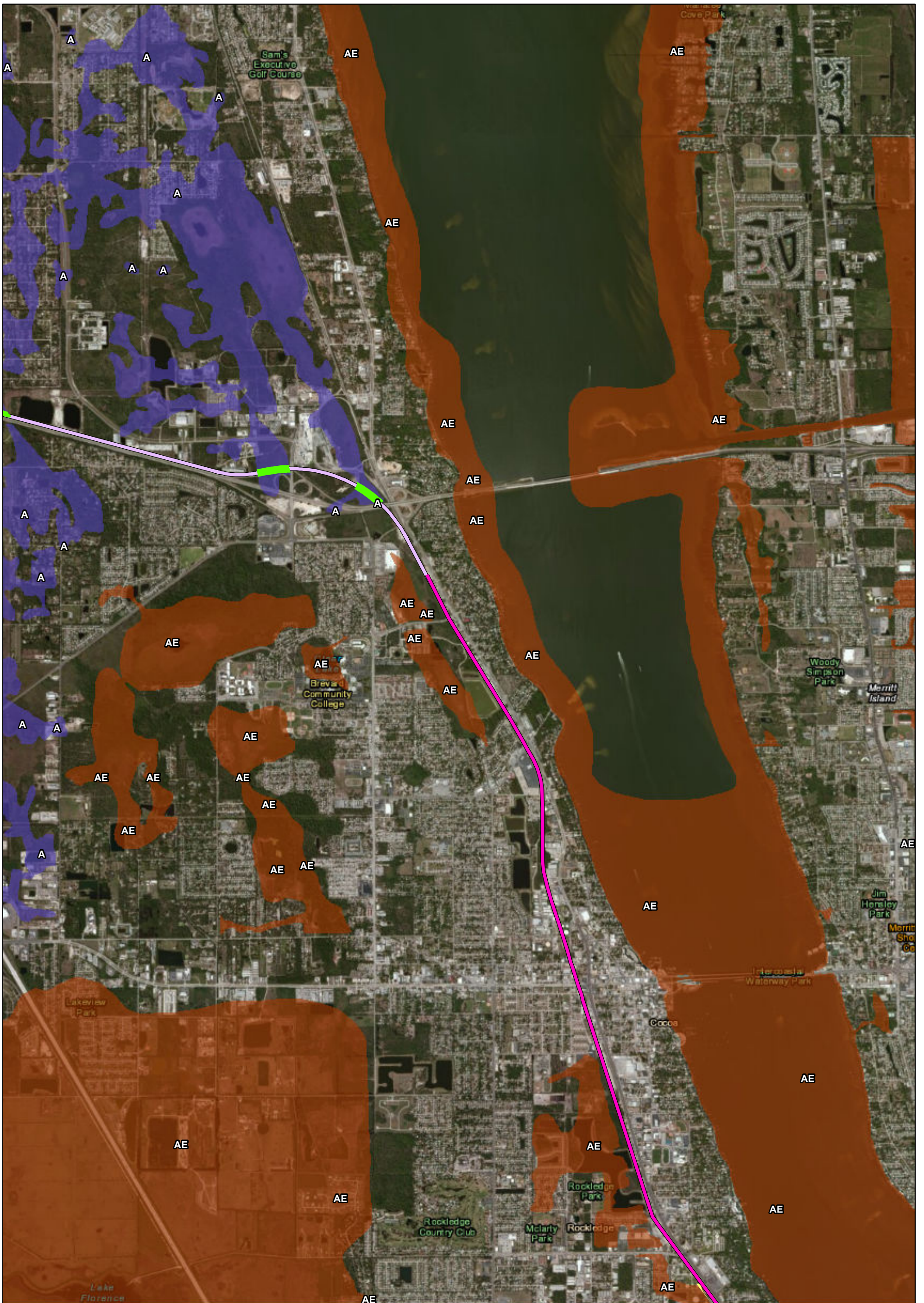
<b>East - West Corridor Floodplain Areas</b>		
<b>All Aboard Florida Intercity Passenger Rail Project</b>		
		
		36



- Explanation of Features**
- E-W AAF Railway Line Alternative E
  - E-W 100-yr Floodplain Crossing
  - VMA Boundary
  - VMA 100-yr Floodplain Crossing

Data Sources: ESRI Bing Maps 2012 Imagery, SJRWMD 2009, SFWMD 2004, AAF 2012

<b>East - West Corridor Floodplain Areas</b>		
<b>All Aboard Florida Intercity Passenger Rail Project</b>		
		
		37

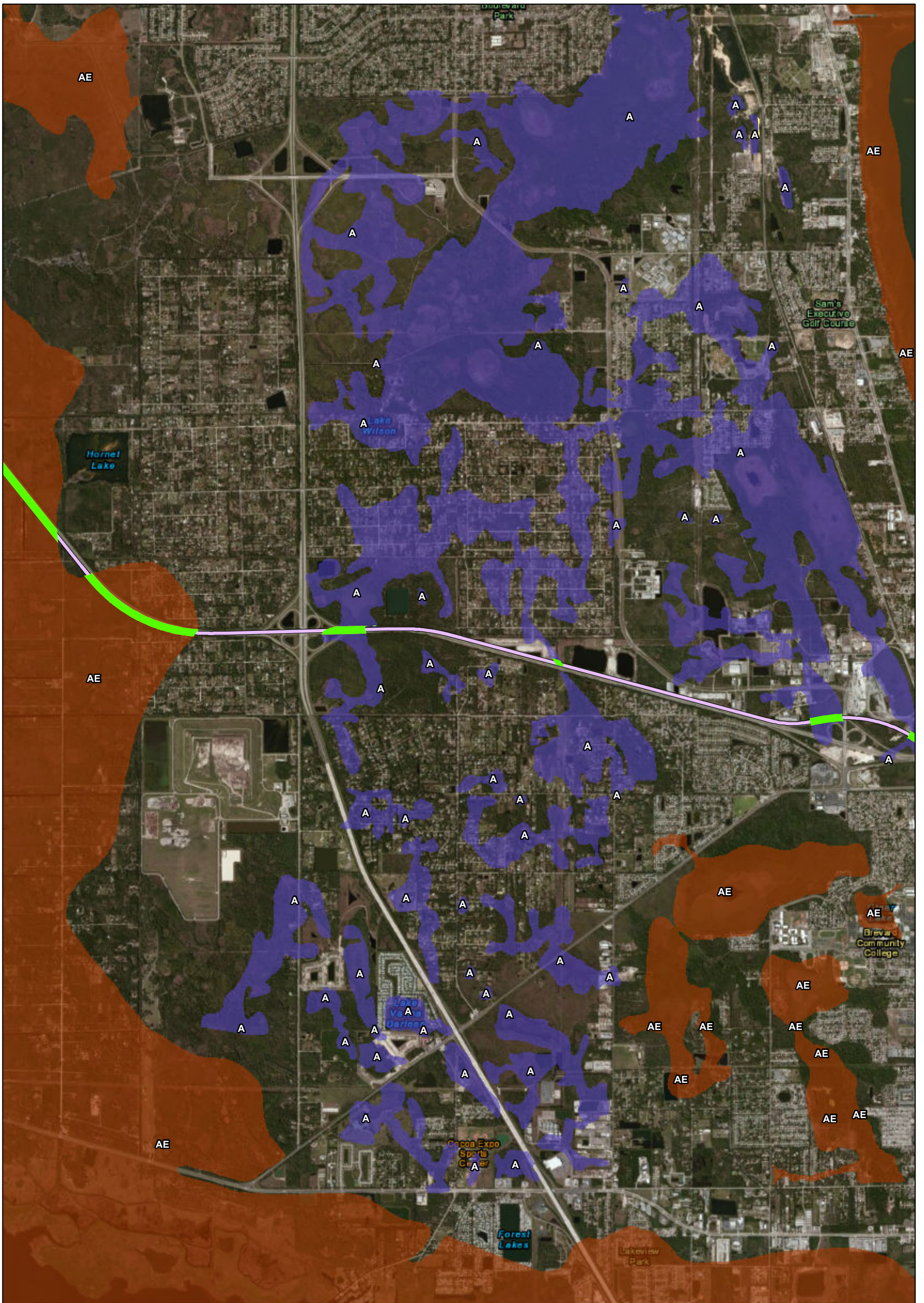


**Explanation of Features**



- N-S AAF Railway Line
- N-S 100-yr Floodplain Crossing
- E-W AAF Railway Line Alternative A
- E-W 100-yr Floodplain Crossing

Data Sources: ESRI Bing Maps 2012 Imagery, SJRWMD 2009, SFWMD 2004, AAF 2012




<b>East - West Corridor Floodplain Areas</b>		
<b>All Aboard Florida Intercity Passenger Rail Project</b>		
 0      0.375      0.75      1.5 Miles	U.S. Department of Transportation <b>Federal Railroad Administration</b>	38

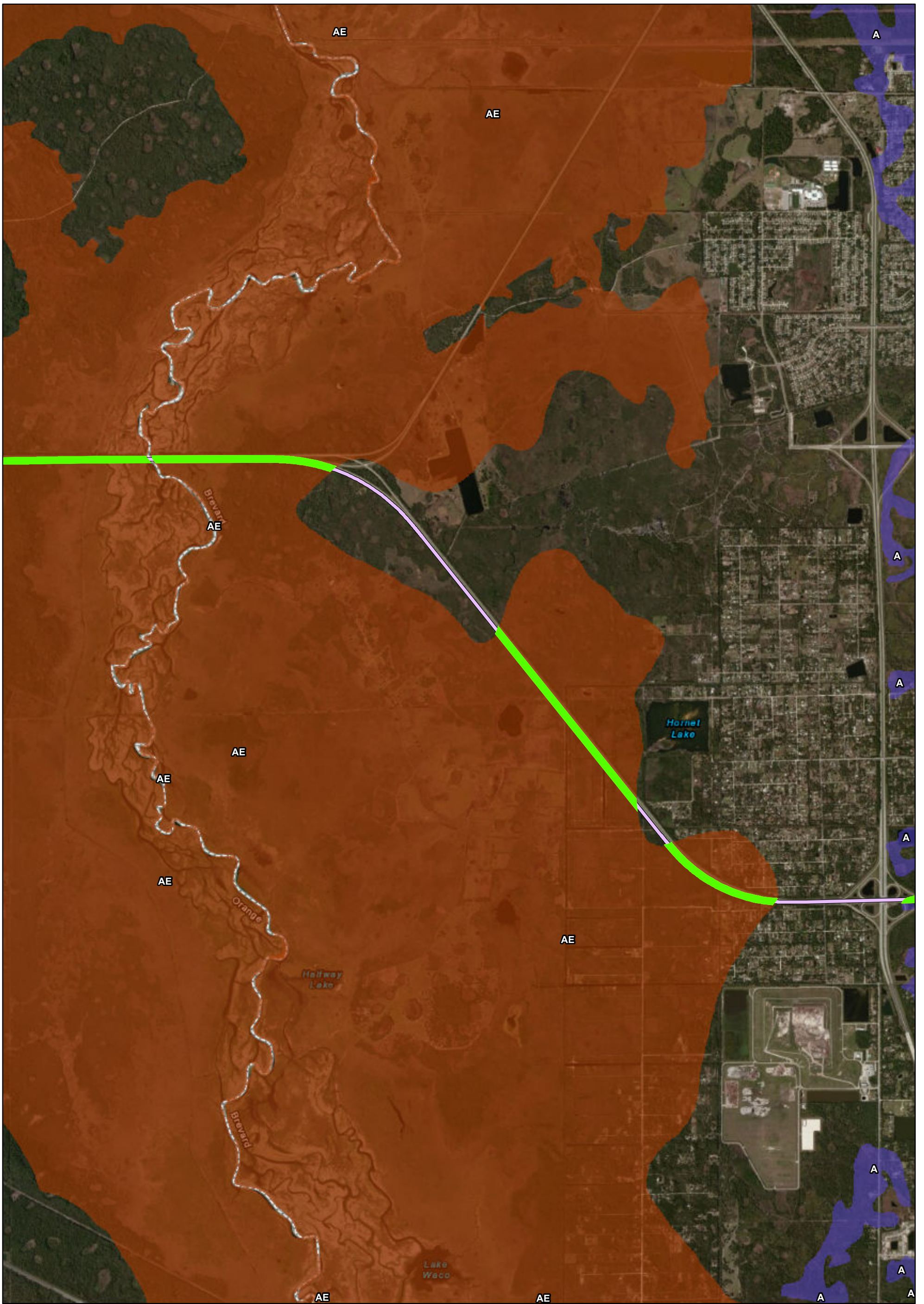




**Explanation of Features**

-  E-W AAF Railway Line Alternative A
-  E-W 100-yr Floodplain Crossing




Data Sources: ESRI Bing Maps 2012 Imagery, SJRWMD 2009, SFWMD 2004, AAF 2012

<b>East - West Corridor Floodplain Areas</b>		
<b>All Aboard Florida Intercity Passenger Rail Project</b>		
 		39

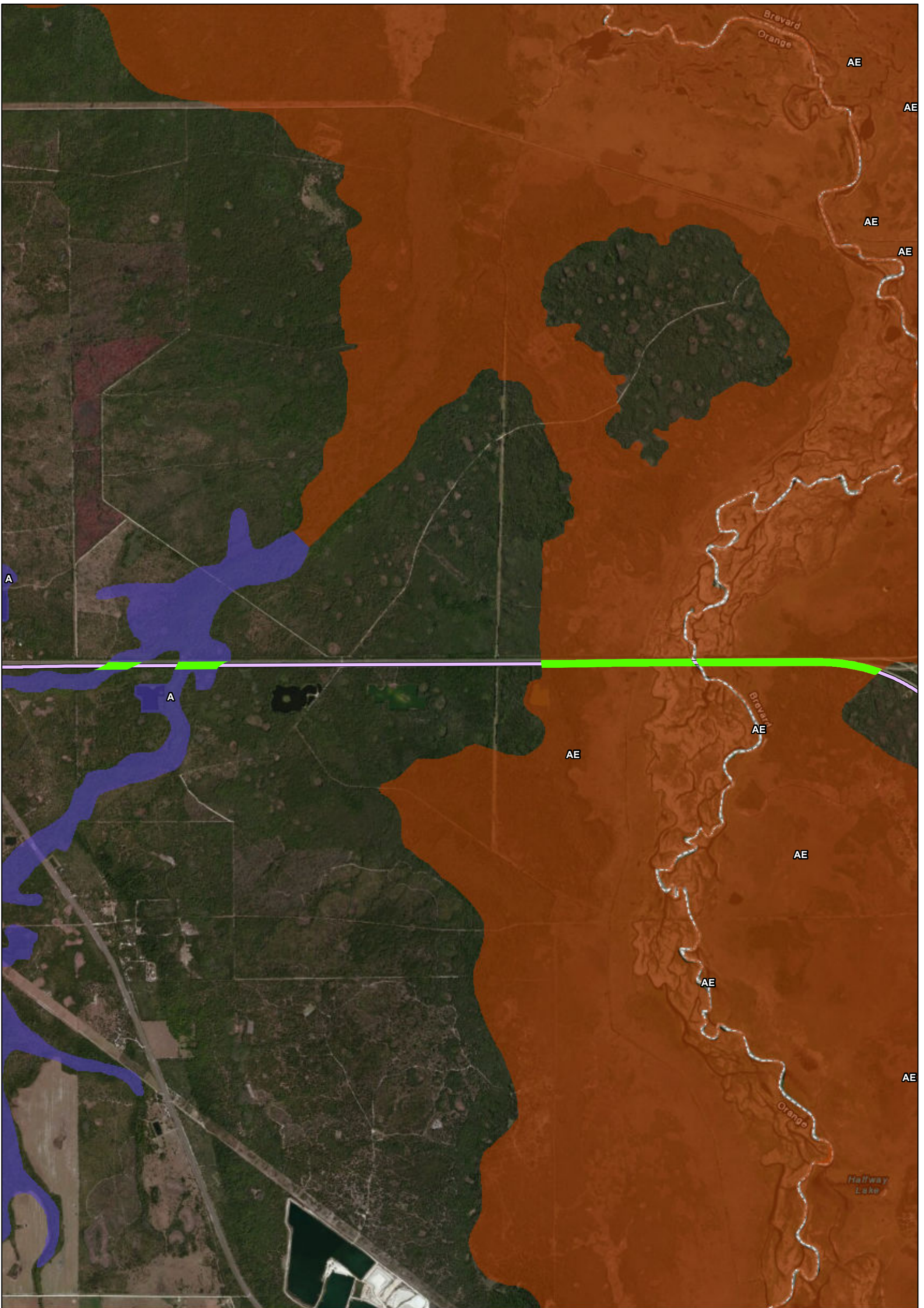


- Explanation of Features**
-  E-W AAF Railway Line Alternative A
  -  E-W 100-yr Floodplain Crossing



Data Sources: ESRI Bing Maps 2012 Imagery, SJRWMD 2009, SFWMD 2004, AAF 2012

<b>East - West Corridor Floodplain Areas</b>		
<b>All Aboard Florida Intercity Passenger Rail Project</b>		
 	 U.S. Department of Transportation <b>Federal Railroad Administration</b>	40







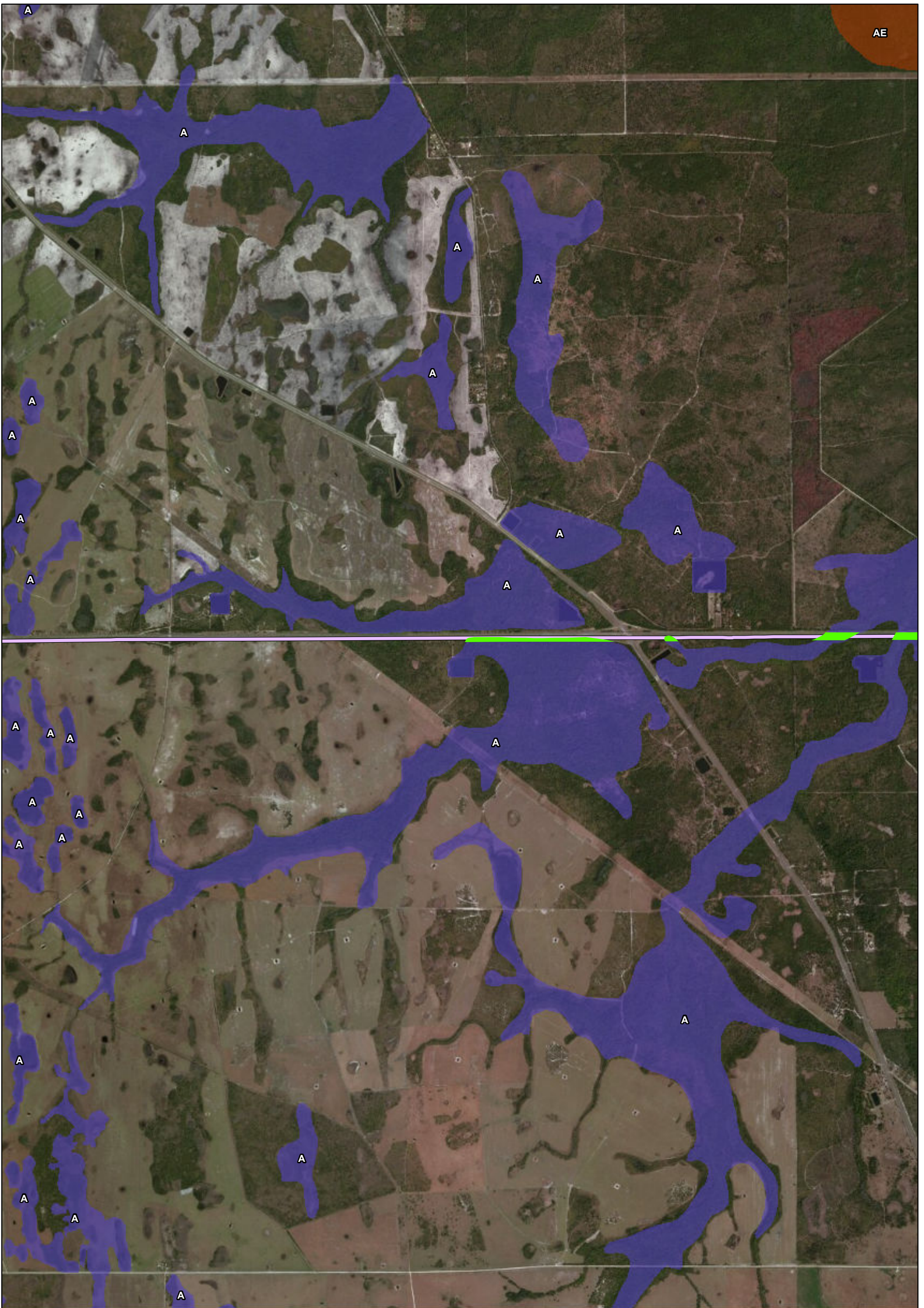


**Explanation of Features**



-  E-W AAF Railway Line Alternative A
-  E-W 100-yr Floodplain Crossing

Data Sources: ESRI Bing Maps 2012 Imagery, SJRWMD 2009, SFWMD 2004, AAF 2012




<b>East - West Corridor Floodplain Areas</b>		
<b>All Aboard Florida Intercity Passenger Rail Project</b>		
		
		41

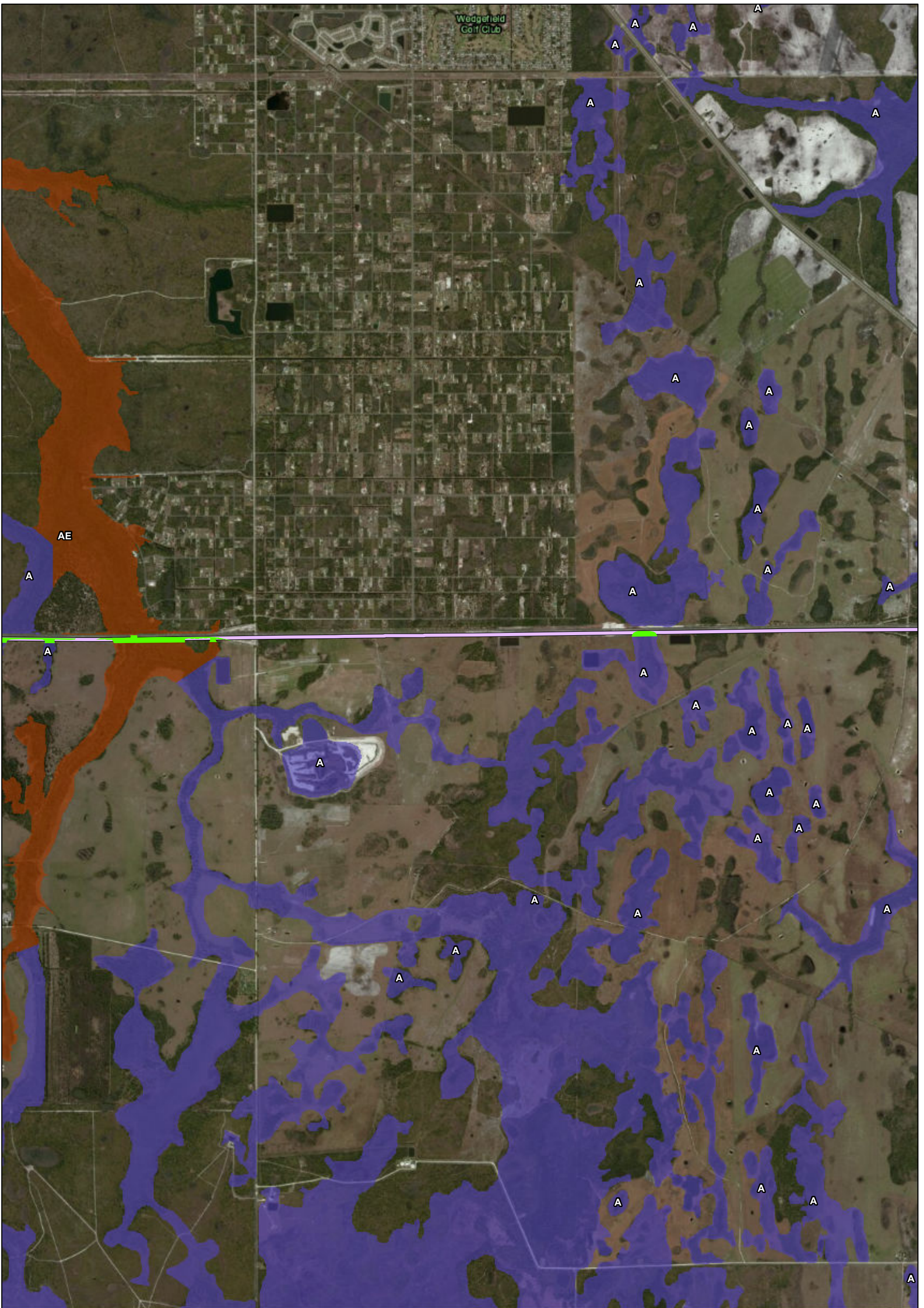


**Explanation of Features**



-  E-W AAF Railway Line Alternative A
-  E-W 100-yr Floodplain Crossing

Data Sources: ESRI Bing Maps 2012 Imagery, SJRWMD 2009, SFWMD 2004, AAF 2012




<b>East - West Corridor Floodplain Areas</b>		
<b>All Aboard Florida Intercity Passenger Rail Project</b>		
		
		42

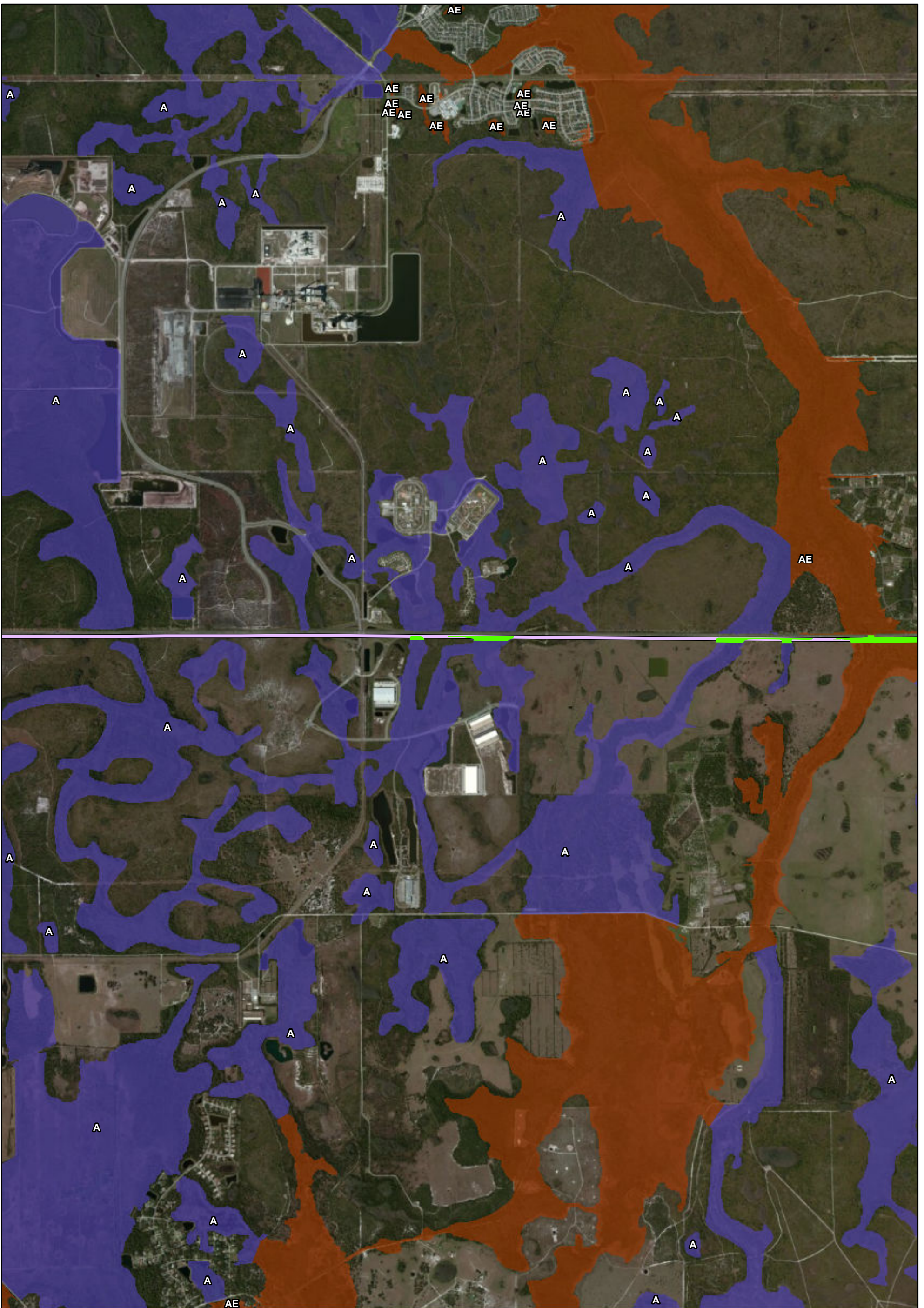


**Explanation of Features**

-  E-W AAF Railway Line Alternative A
-  E-W 100-yr Floodplain Crossing

Data Sources: ESRI Bing Maps 2012 Imagery, SJRWMD 2009, SFWMD 2004, AAF 2012

<b>East - West Corridor Floodplain Areas</b>		
<b>All Aboard Florida Intercity Passenger Rail Project</b>		
		
		43

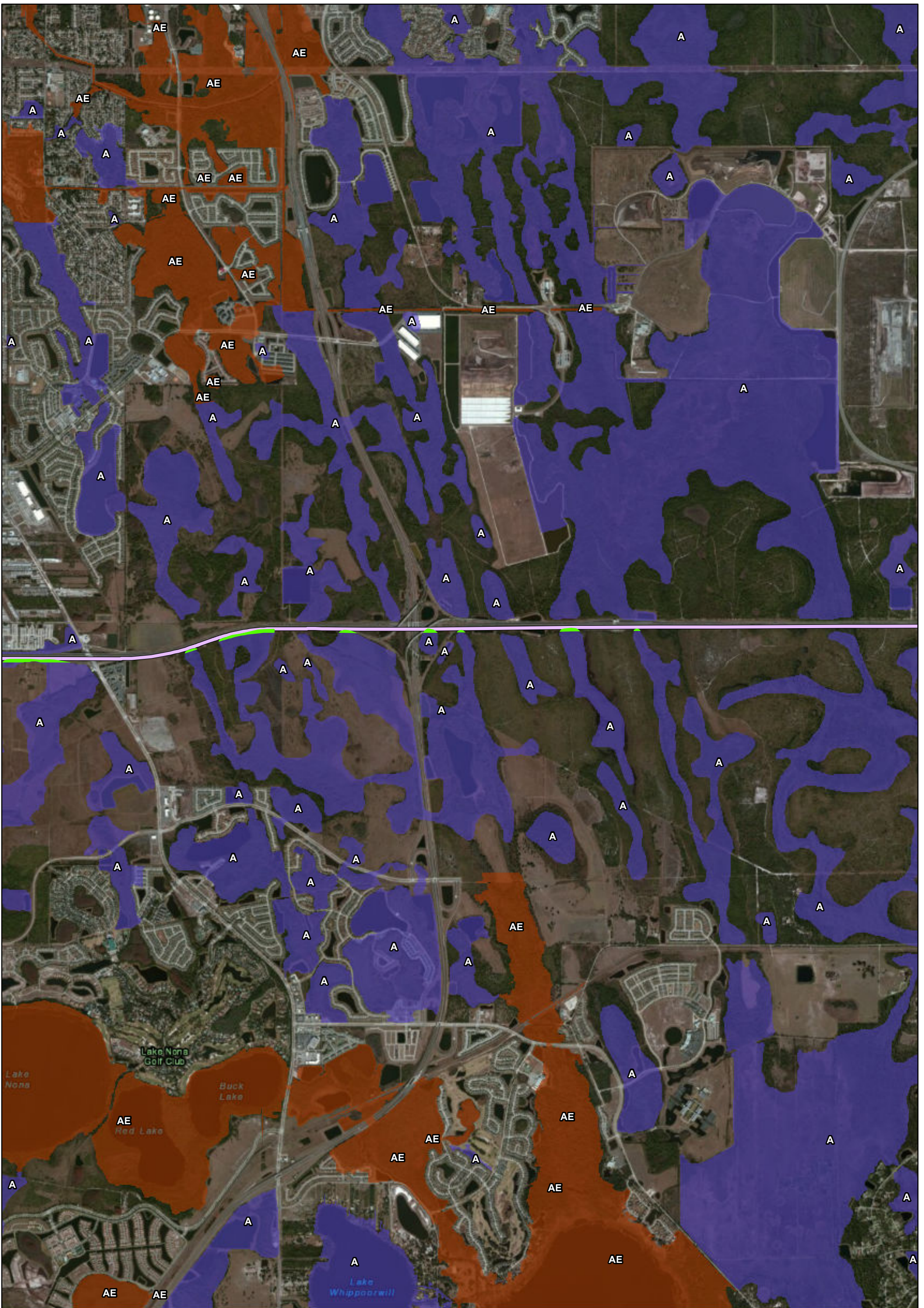


**Explanation of Features**



- E-W AAF Railway Line Alternative A
- E-W 100-yr Floodplain Crossing

Data Sources: ESRI Bing Maps 2012 Imagery, SJRWMD 2009, SFWMD 2004, AAF 2012




<b>East - West Corridor Floodplain Areas</b>		
<b>All Aboard Florida Intercity Passenger Rail Project</b>		
		44



**Explanation of Features**

-  E-W AAF Railway Line Alternative A
-  E-W 100-yr Floodplain Crossing

Data Sources: ESRI Bing Maps 2012 Imagery, SJRWMD 2009, SFWMD 2004, AAF 2012

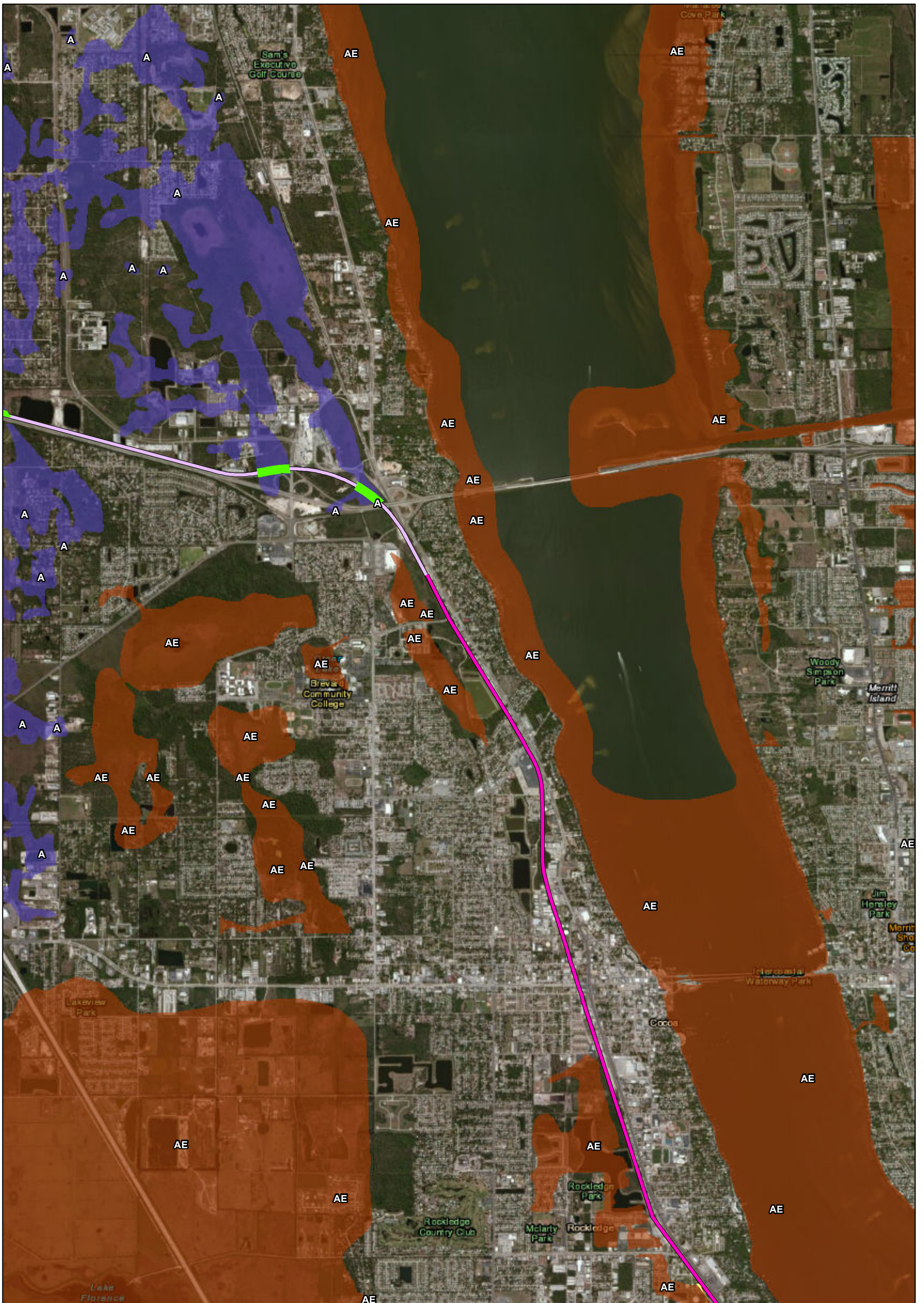
<b>East - West Corridor Floodplain Areas</b>		
<b>All Aboard Florida Intercity Passenger Rail Project</b>		
 		45



- Explanation of Features**
- E-W AAF Railway Line Alternative A
  - E-W 100-yr Floodplain Crossing
  - VMA Boundary
  - VMA 100-yr Floodplain Crossing

Data Sources: ESRI Bing Maps 2012 Imagery, SJRWMD 2009, SFWMD 2004, AAF 2012

<b>East - West Corridor Floodplain Areas</b>		
<b>All Aboard Florida Intercity Passenger Rail Project</b>		
		46

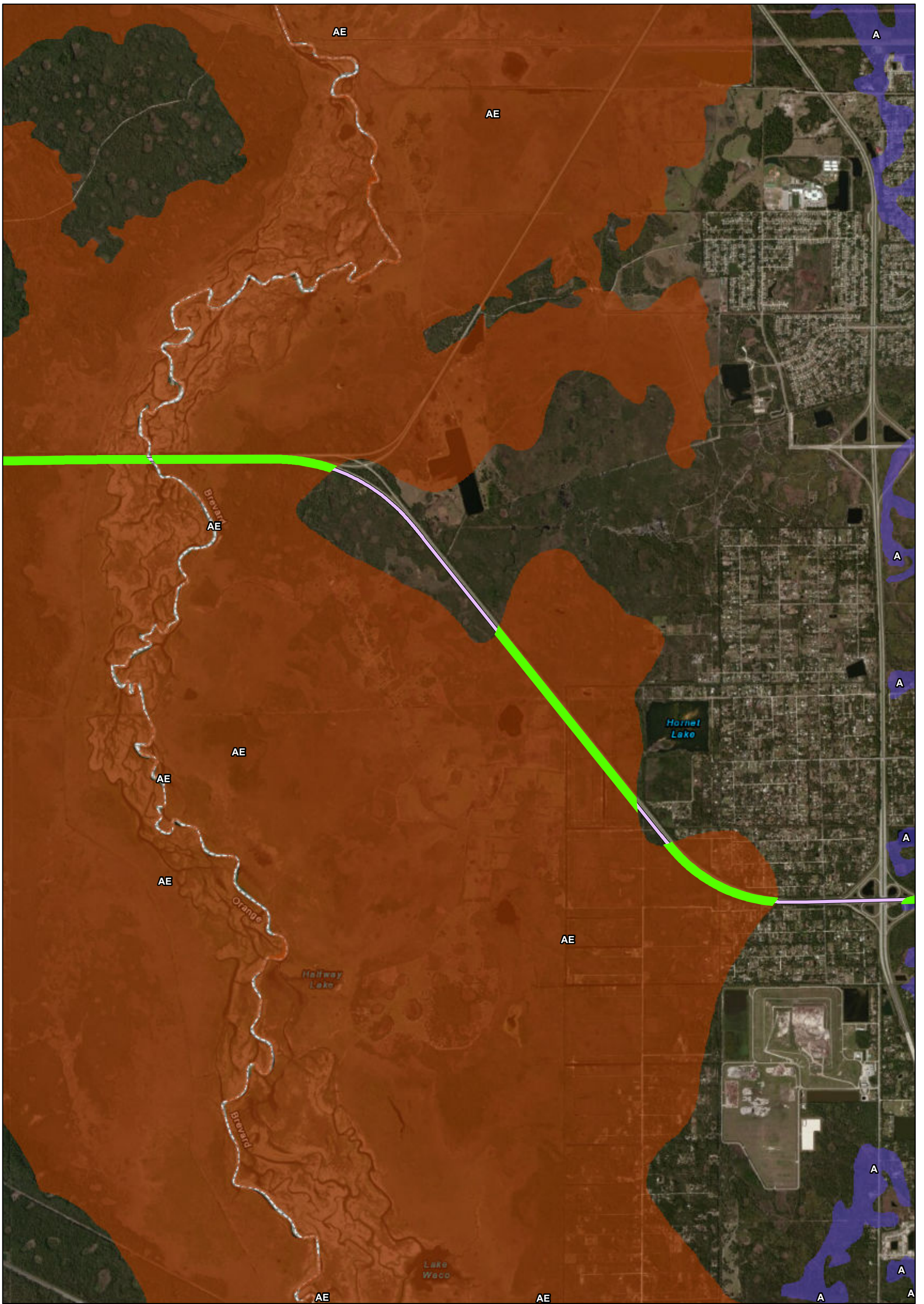


**Explanation of Features**



- N-S AAF Railway Line
- N-S 100-yr Floodplain Crossing
- E-W AAF Railway Line Alternative C
- E-W 100-yr Floodplain Crossing

Data Sources: ESRI Bing Maps 2012 Imagery, SJRWMD 2009, SFWMD 2004, AAF 2012




<b>East - West Corridor Floodplain Areas</b>		
<b>All Aboard Florida Intercity Passenger Rail Project</b>		
		47



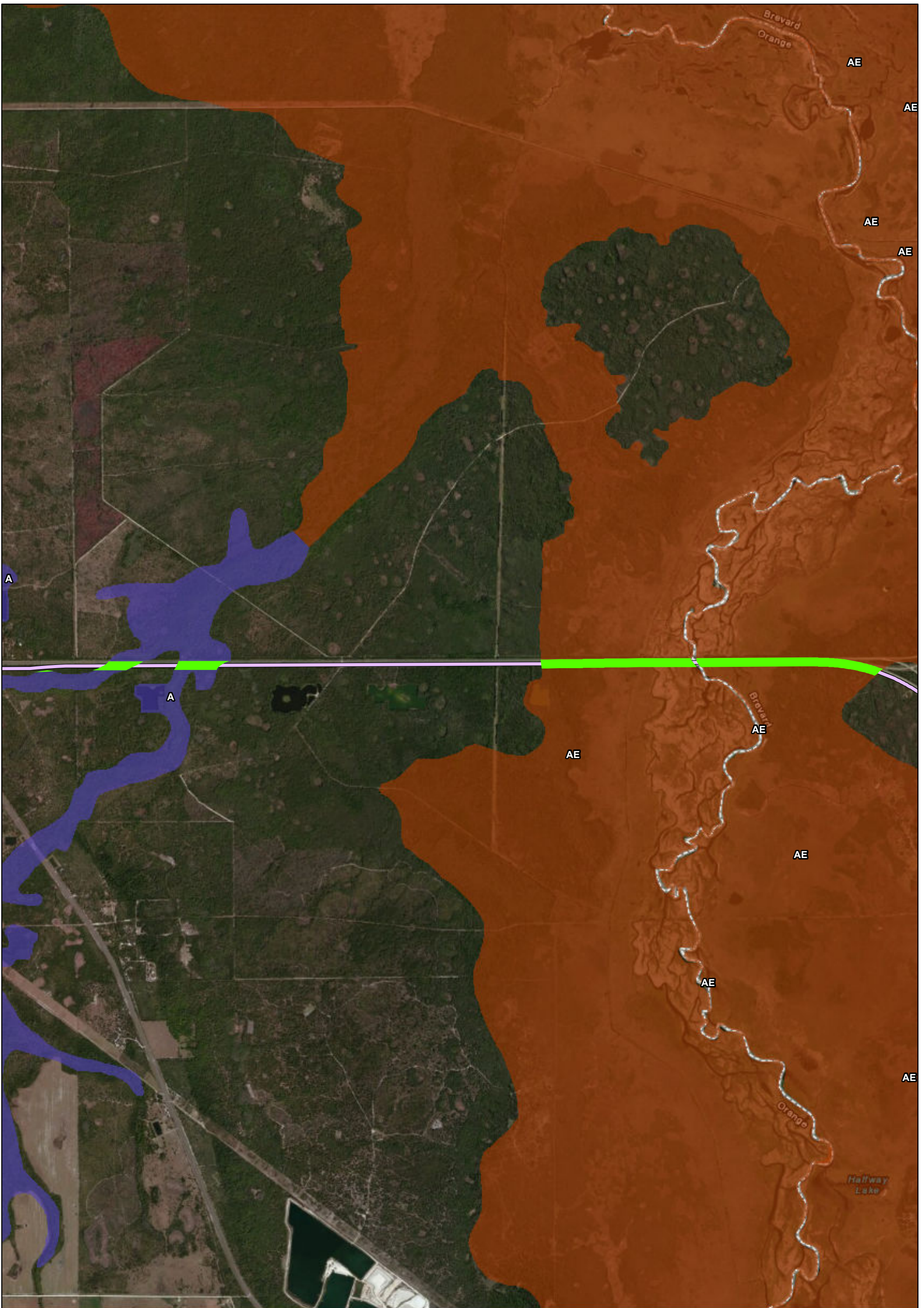
**Explanation of Features**

-  E-W AAF Railway Line Alternative C
-  E-W 100-yr Floodplain Crossing



Data Sources: ESRI Bing Maps 2012 Imagery, SJRWMD 2009, SFWMD 2004, AAF 2012

<b>East - West Corridor Floodplain Areas</b>		
<b>All Aboard Florida Intercity Passenger Rail Project</b>		
		
		49






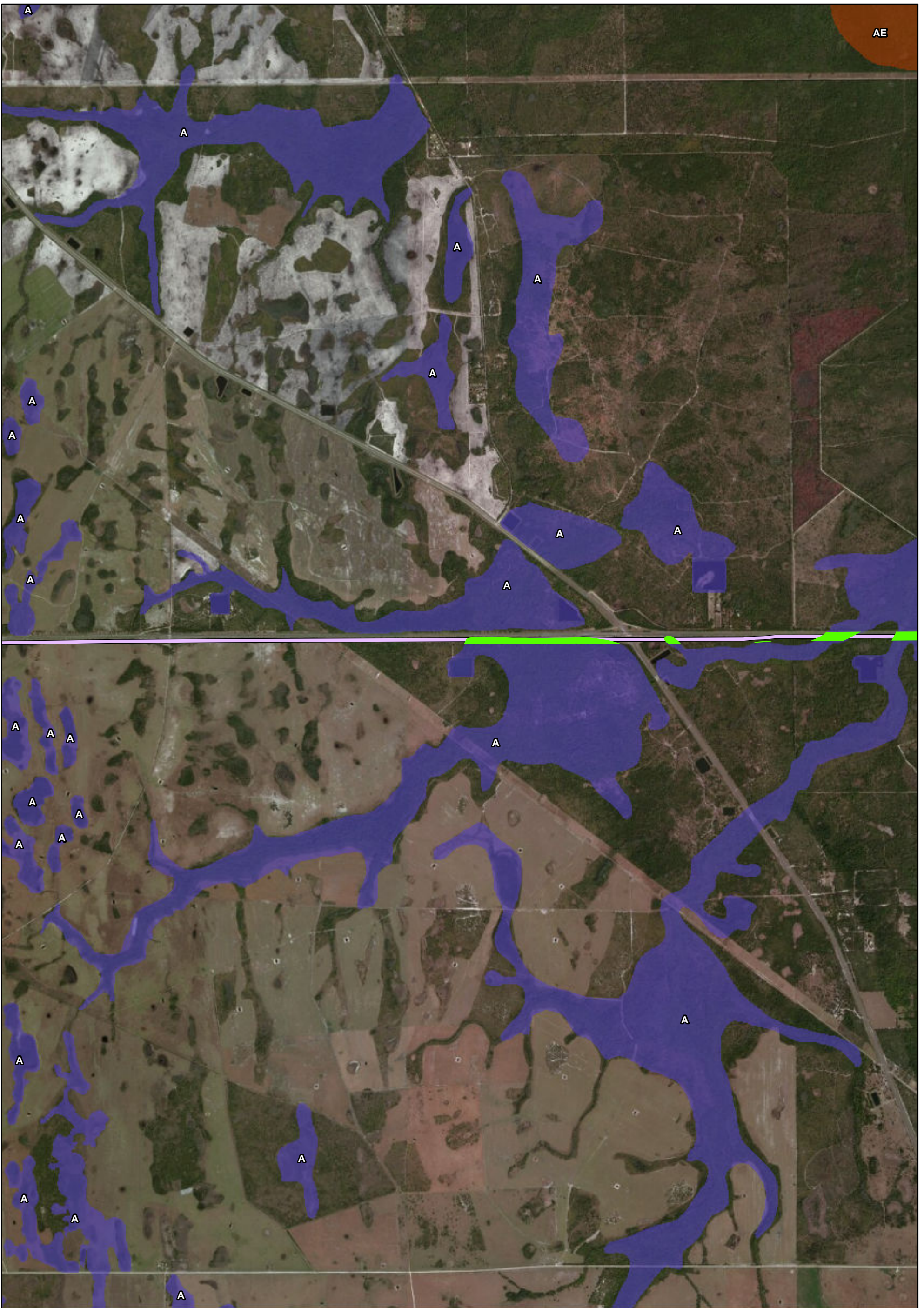


**Explanation of Features**



-  E-W AAF Railway Line Alternative C
-  E-W 100-yr Floodplain Crossing

Data Sources: ESRI Bing Maps 2012 Imagery, SJRWMD 2009, SFWMD 2004, AAF 2012




<b>East - West Corridor Floodplain Areas</b>		
<b>All Aboard Florida Intercity Passenger Rail Project</b>		
		
		50

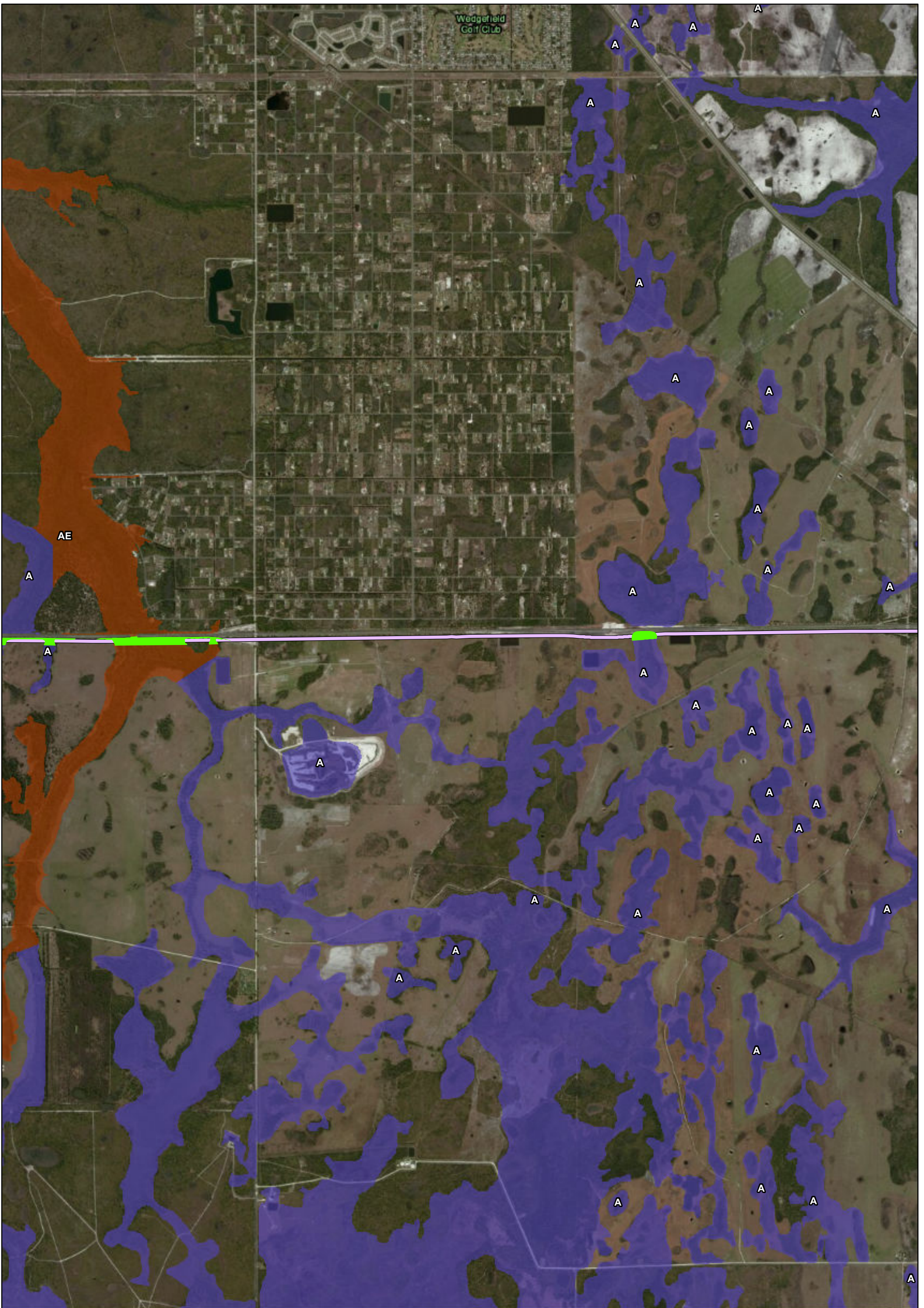


**Explanation of Features**



-  E-W AAF Railway Line Alternative C
-  E-W 100-yr Floodplain Crossing

Data Sources: ESRI Bing Maps 2012 Imagery, SJRWMD 2009, SFWMD 2004, AAF 2012


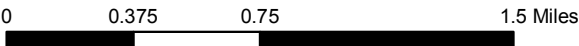

<b>East - West Corridor Floodplain Areas</b>		
<b>All Aboard Florida Intercity Passenger Rail Project</b>		
		
		51

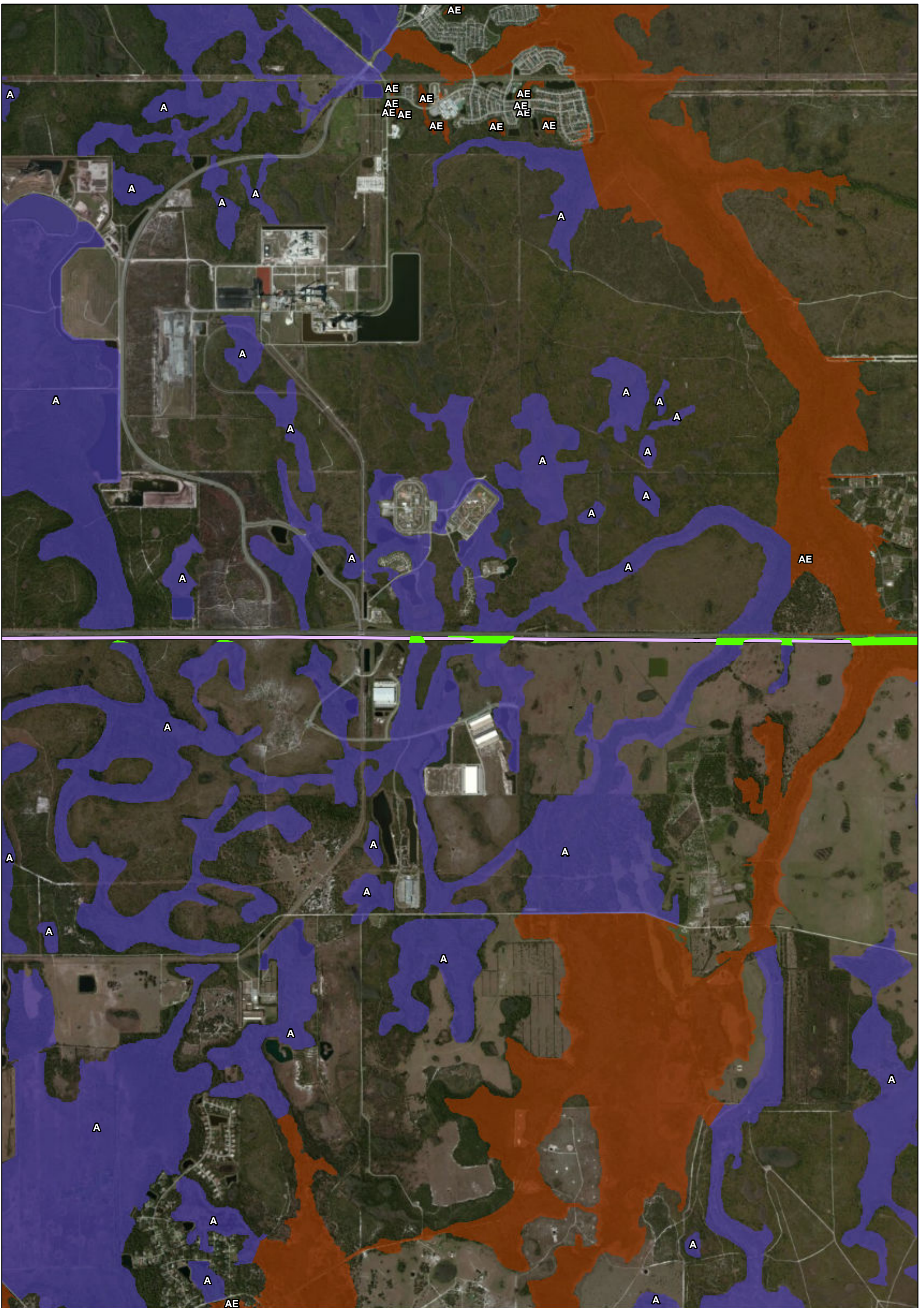


**Explanation of Features**

-  E-W AAF Railway Line Alternative C
-  E-W 100-yr Floodplain Crossing

Data Sources: ESRI Bing Maps 2012 Imagery, SJRWMD 2009, SFWMD 2004, AAF 2012

<b>East - West Corridor Floodplain Areas</b>		
<b>All Aboard Florida Intercity Passenger Rail Project</b>		
		
		52

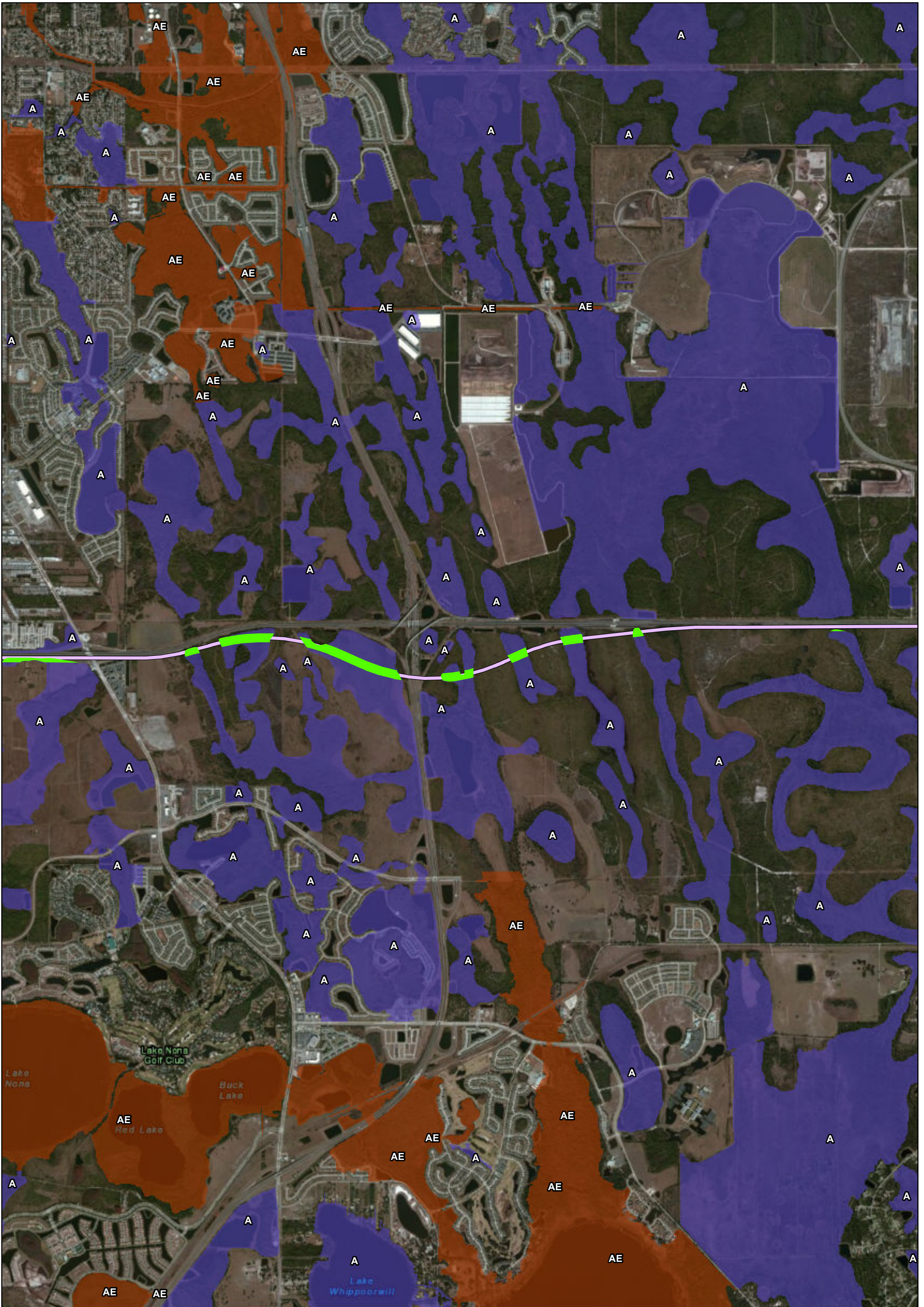


**Explanation of Features**



- E-W AAF Railway Line Alternative C
- E-W 100-yr Floodplain Crossing

Data Sources: ESRI Bing Maps 2012 Imagery, SJRWMD 2009, SFWMD 2004, AAF 2012


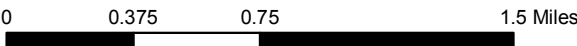

<b>East - West Corridor Floodplain Areas</b>		
<b>All Aboard Florida Intercity Passenger Rail Project</b>		
		53



**Explanation of Features**

-  E-W AAF Railway Line Alternative C
-  E-W 100-yr Floodplain Crossing

Data Sources: ESRI Bing Maps 2012 Imagery, SJRWMD 2009, SFWMD 2004, AAF 2012

<b>East - West Corridor Floodplain Areas</b>		
<b>All Aboard Florida Intercity Passenger Rail Project</b>		
		
		54



- Explanation of Features**
- E-W AAF Railway Line Alternative C
  - E-W 100-yr Floodplain Crossing
  - VMA Boundary
  - VMA 100-yr Floodplain Crossing

Data Sources: ESRI Bing Maps 2012 Imagery, SJRWMD 2009, SFWMD 2004, AAF 2012

<b>East - West Corridor Floodplain Areas</b>		
<b>All Aboard Florida Intercity Passenger Rail Project</b>		
 		55