

**APPENDIX C: WASHINGTON, D.C. TO RICHMOND
SOUTHEAST HIGH SPEED RAIL PROJECT CORRIDOR MAPS**



0 500 1,000
Feet

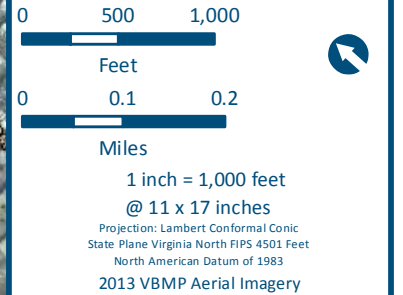
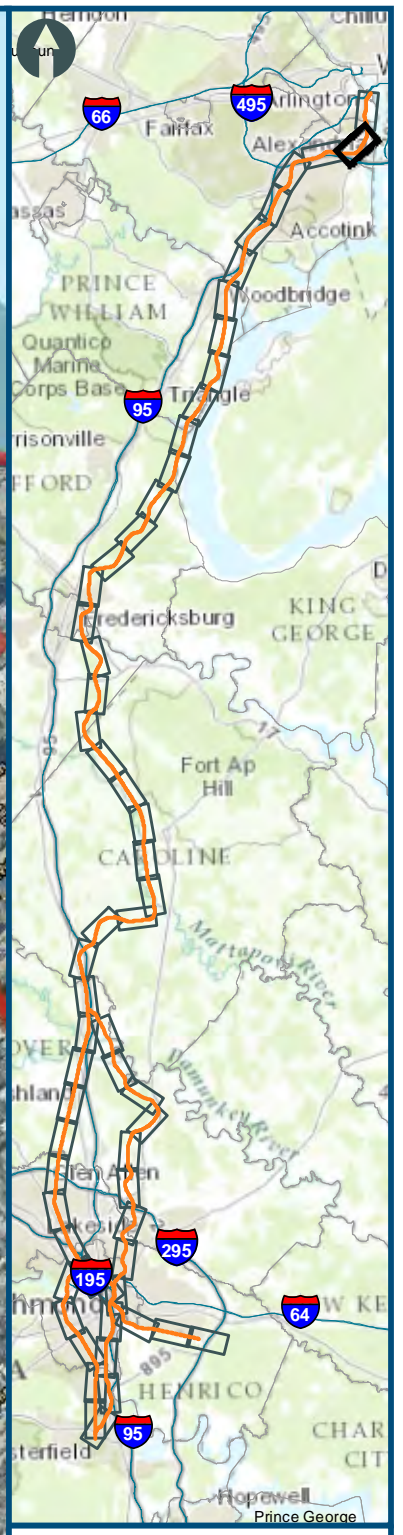
0 0.1 0.2
Miles

1 inch = 1,000 feet
@ 11 x 17 inches
Projection: Lambert Conformal Conic
State Plane Virginia North FIPS 4501 Feet
North American Datum of 1983
2013 VBMP Aerial Imagery

- Legend**
- CSXT Mileposts
 - ★ Stations
 - ★ Future and Proposed Stations
 - DC2RVA Project Corridor
 - Third Track Under Construction by CSXT
 - Cemeteries
 - ▨ Wetland Mitigation Banks
 - Streams
 - ▨ Agricultural & Forestal Districts
 - ▭ Airports
 - ▭ Schools
 - ▭ Parks
 - ▭ Cultural: High Priority Areas
 - ▭ Wildlife Refuges
 - ▭ Military Installations
 - ▭ SUPERFUND/CERCLA/NPL Designations
 - ▭ Water Bodies
 - ▭ Amusement Parks
 - ▭ Wetlands

Figure C-1
Environmental Resources
Mapbook

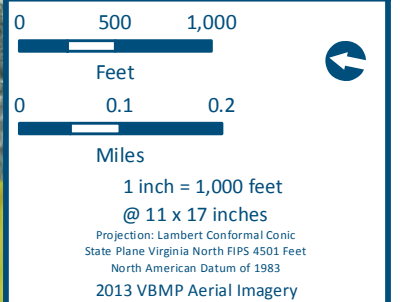
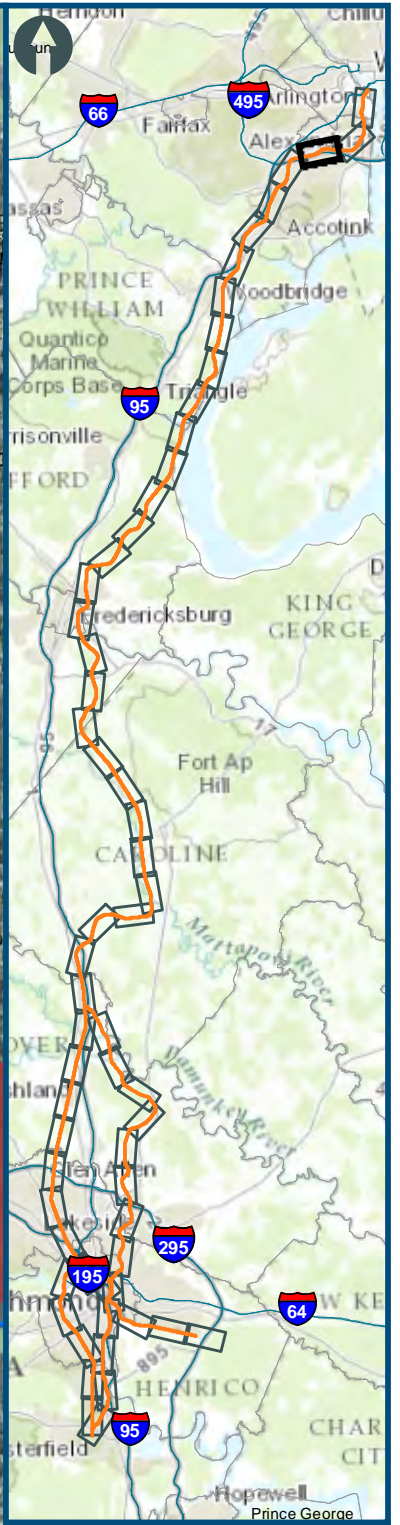
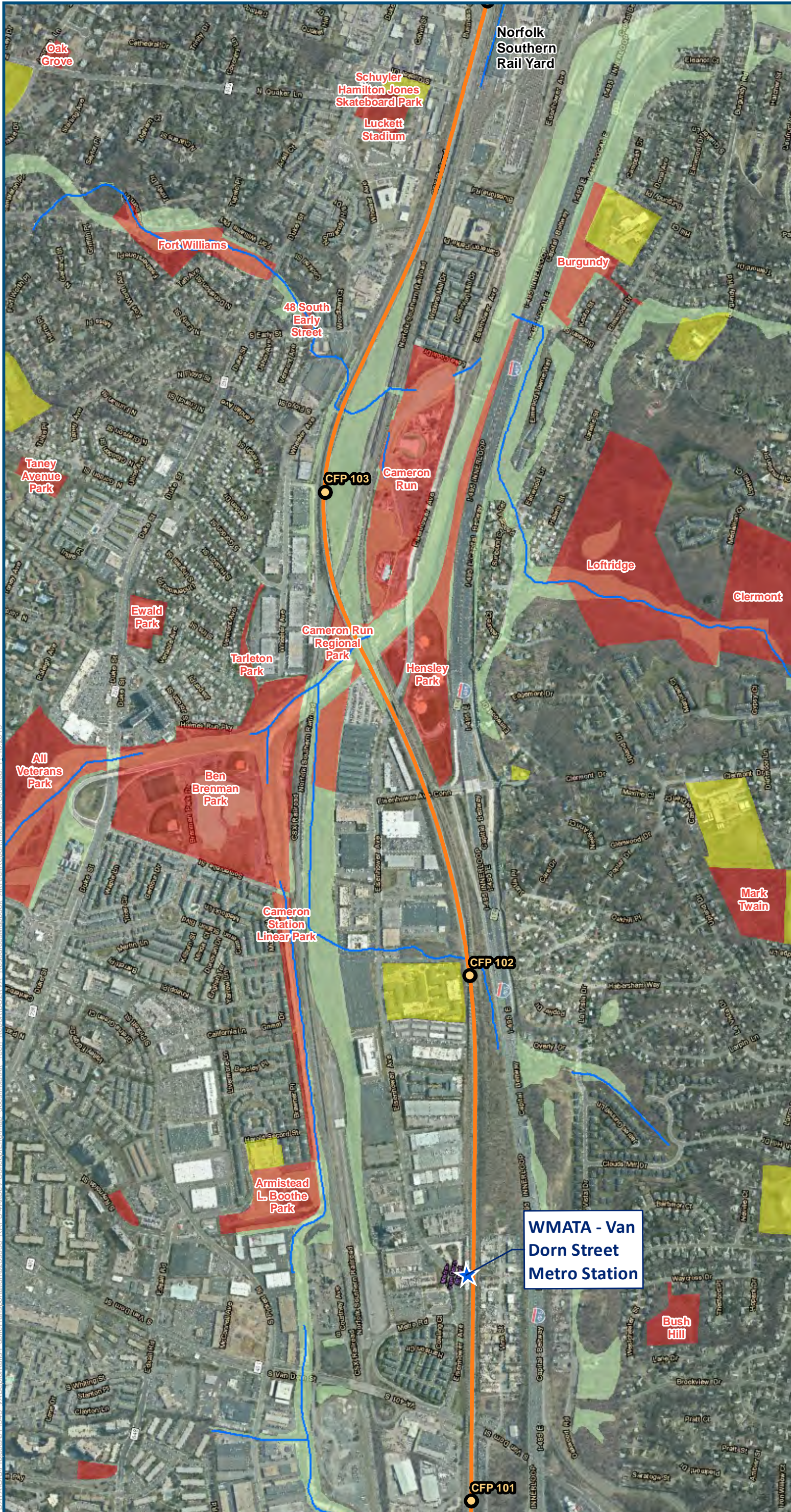
\\cismain\GIS\Projects\011545_VA Dept of Rail\PublicTransportation\0239056_RAPS-4\AIDe\Concept\Eng\map_docs\mxd\All_Tech_Report\DC2RVA_ResourcesMapbook_AITechnicalReport.mxd | Last Updated: 11-18-2015



- Legend**
- CSXT Mileposts
 - ★ Stations
 - ★ Future and Proposed Stations
 - DC2RVA Project Corridor
 - Third Track Under Construction by CSXT
 - Cemeteries
 - ▨ Wetland Mitigation Banks
 - Streams
 - ▨ Agricultural & Forestal Districts
 - ▨ Airports
 - ▨ Schools
 - ▨ Parks
 - ▨ Cultural: High Priority Areas
 - ▨ Wildlife Refuges
 - ▨ Military Installations
 - ▨ SUPERFUND/CERCLA/NPL Designations
 - ▨ Water Bodies
 - ▨ Amusement Parks
 - ▨ Wetlands

Figure C-2
Environmental Resources
Mapbook

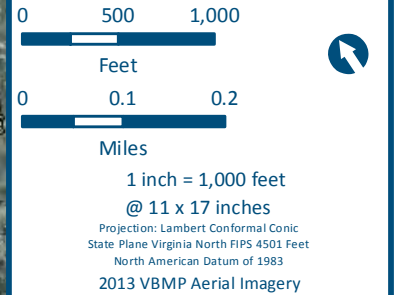
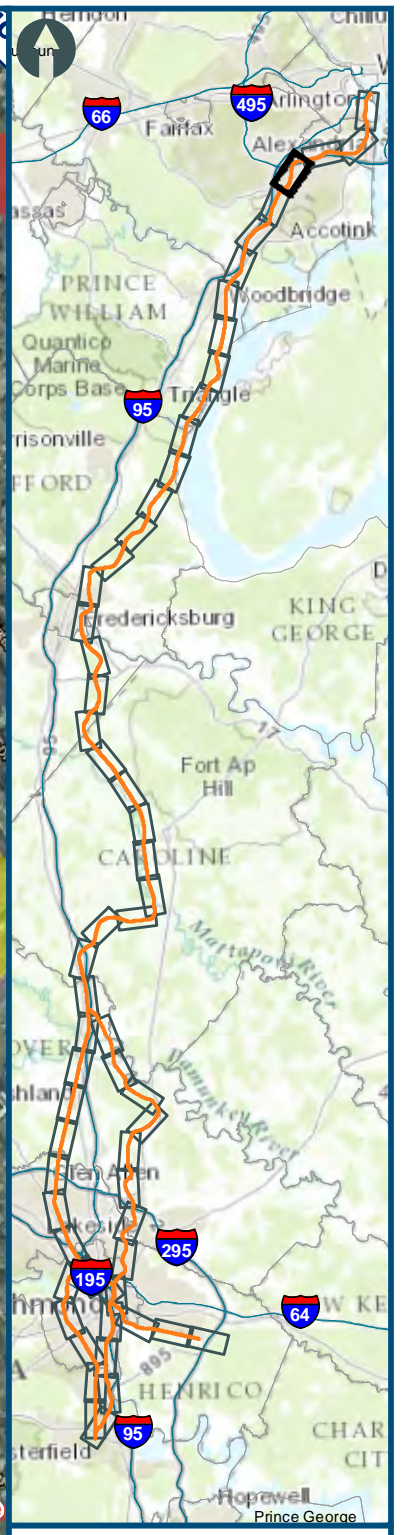
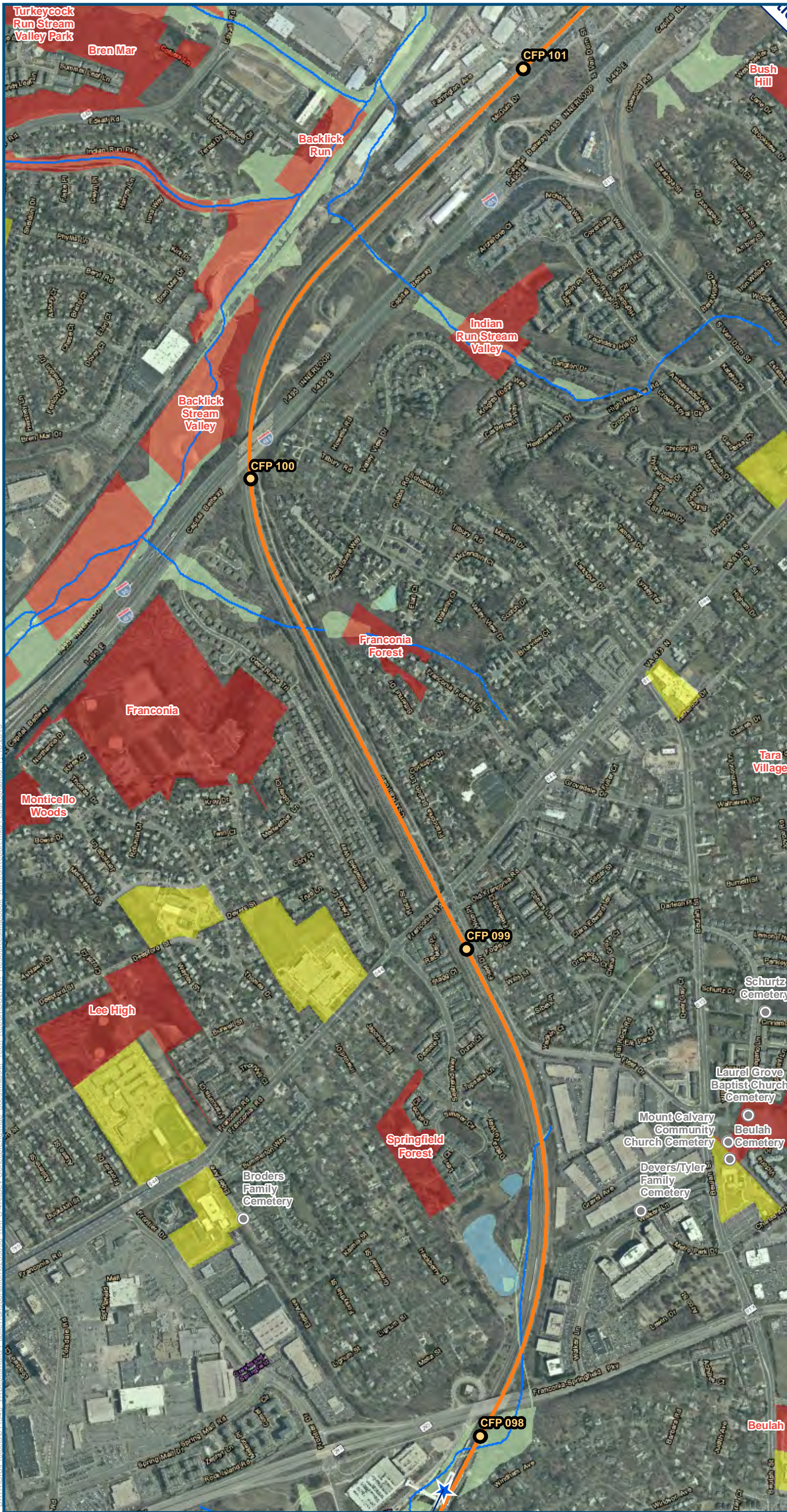
\clicsmain\GIS - DATA\GIS\Projects\011545 - VA Dept of Rail - Public Transportation\02393956 - RAPS-4\AID\Dev-Concept\Eng\Map - docs\mxd\All - Tech - Report\DC2RVA - Resources\Mapbook - All\Tech\Report\DC2RVA - Resources\Mapbook - All - 11-18-2015



- Legend**
- CSXT Mileposts
 - ★ Stations
 - ★ Future and Proposed Stations
 - DC2RVA Project Corridor
 - Third Track Under Construction by CSXT
 - Cemeteries
 - ▨ Wetland Mitigation Banks
 - Streams
 - ▨ Agricultural & Forestal Districts
 - ▭ Airports
 - ▭ Schools
 - ▭ Parks
 - ▭ Cultural: High Priority Areas
 - ▭ Wildlife Refuges
 - ▭ Military Installations
 - ▭ SUPERFUND/CERCLA/NPL Designations
 - ▭ Water Bodies
 - ▭ Amusement Parks
 - ▭ Wetlands

Figure C-3
Environmental Resources
Mapbook

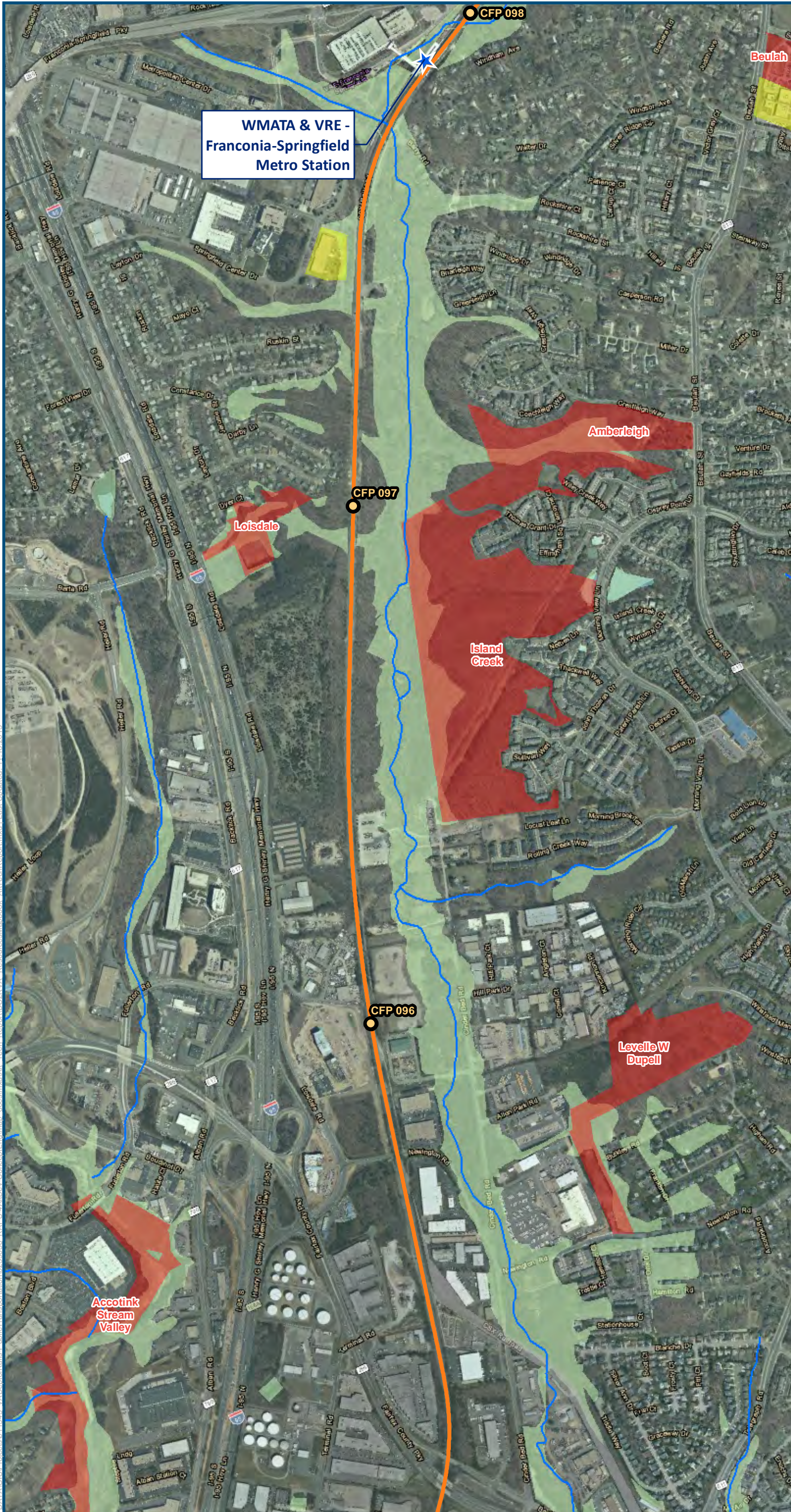
\clics\main\GIS_DATA\GIS\Projects\011545_VA Dept of Rail - Public Transportation\0239056_RAPS-4\AIDev-Concept\Eng\map_docs\map\All_Tech_Report\DC2RVA_Resources\Mapbook_AITechnicalReport.mxd | Last Updated: 11-18-2015



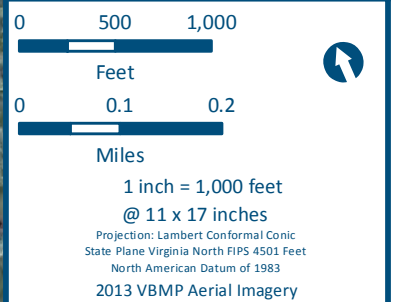
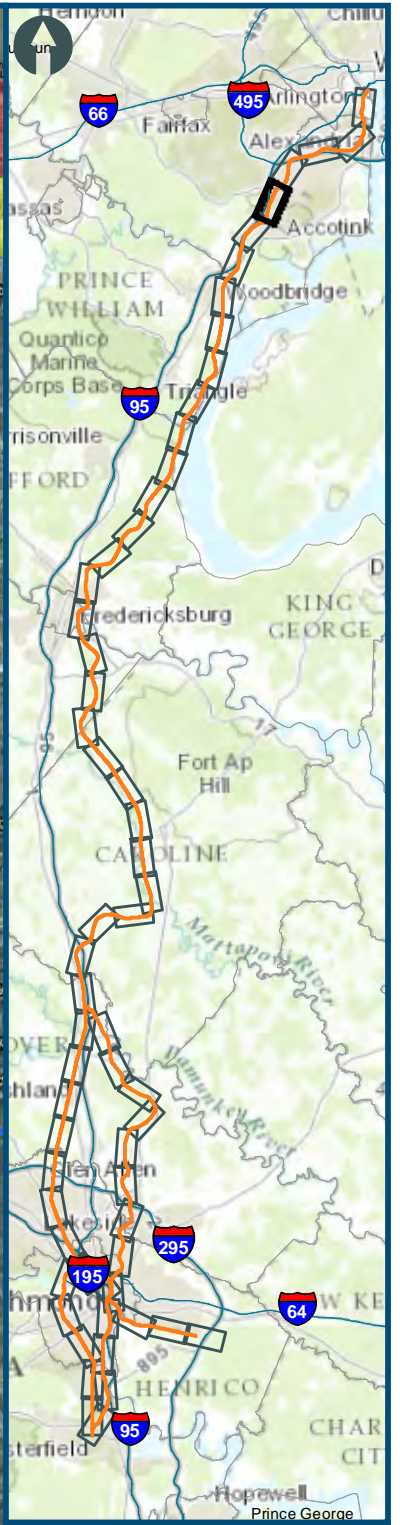
- Legend**
- CSXT Mileposts
 - ★ Stations
 - ★ Future and Proposed Stations
 - DC2RVA Project Corridor
 - Third Track Under Construction by CSXT
 - Cemeteries
 - ▨ Wetland Mitigation Banks
 - Streams
 - ▨ Agricultural & Forestal Districts
 - ▭ Airports
 - ▭ Schools
 - ▭ Parks
 - ▭ Cultural: High Priority Areas
 - ▭ Wildlife Refuges
 - ▭ Military Installations
 - ▭ SUPERFUND/CERCLA/NPL Designations
 - ▭ Water Bodies
 - ▭ Amusement Parks
 - ▭ Wetlands

Figure C-4
Environmental Resources
Mapbook

\clicmain\GIS_DATA\GIS\Projects\011545_VA Dept of Rail\PublicTransportation\0239056_RAPS-4\Map\Concept\Eng\map_docs\map\Tech_Report\DC2RVA_ResourceMapbook_AltTechReport.mxd | Last Updated: 11-18-2015



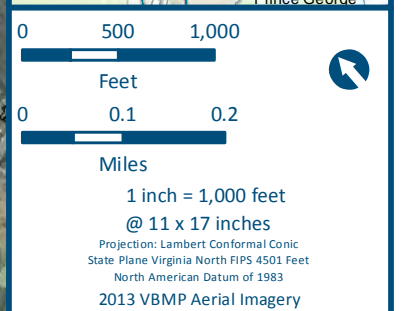
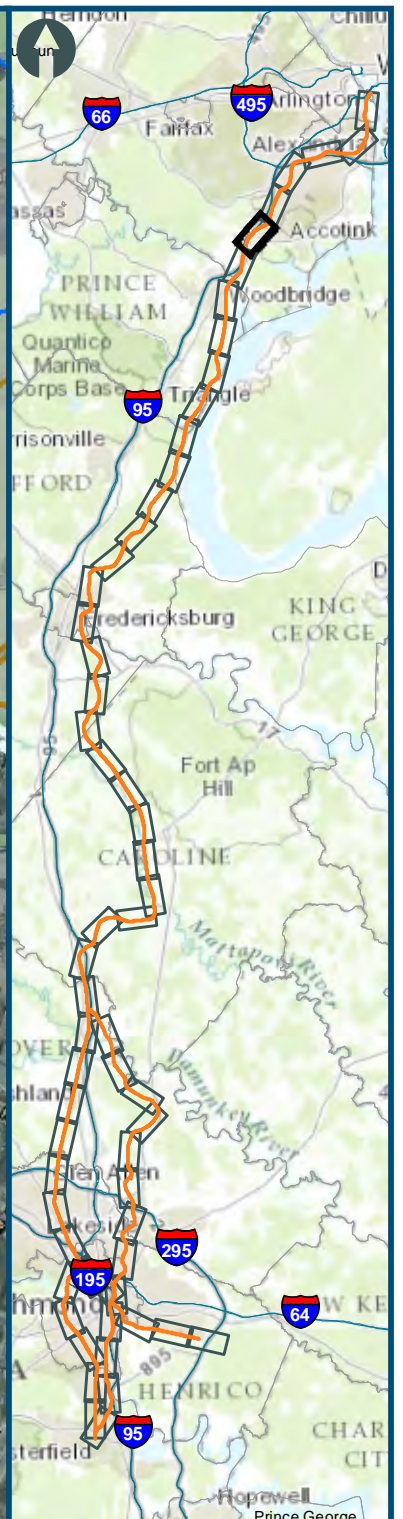
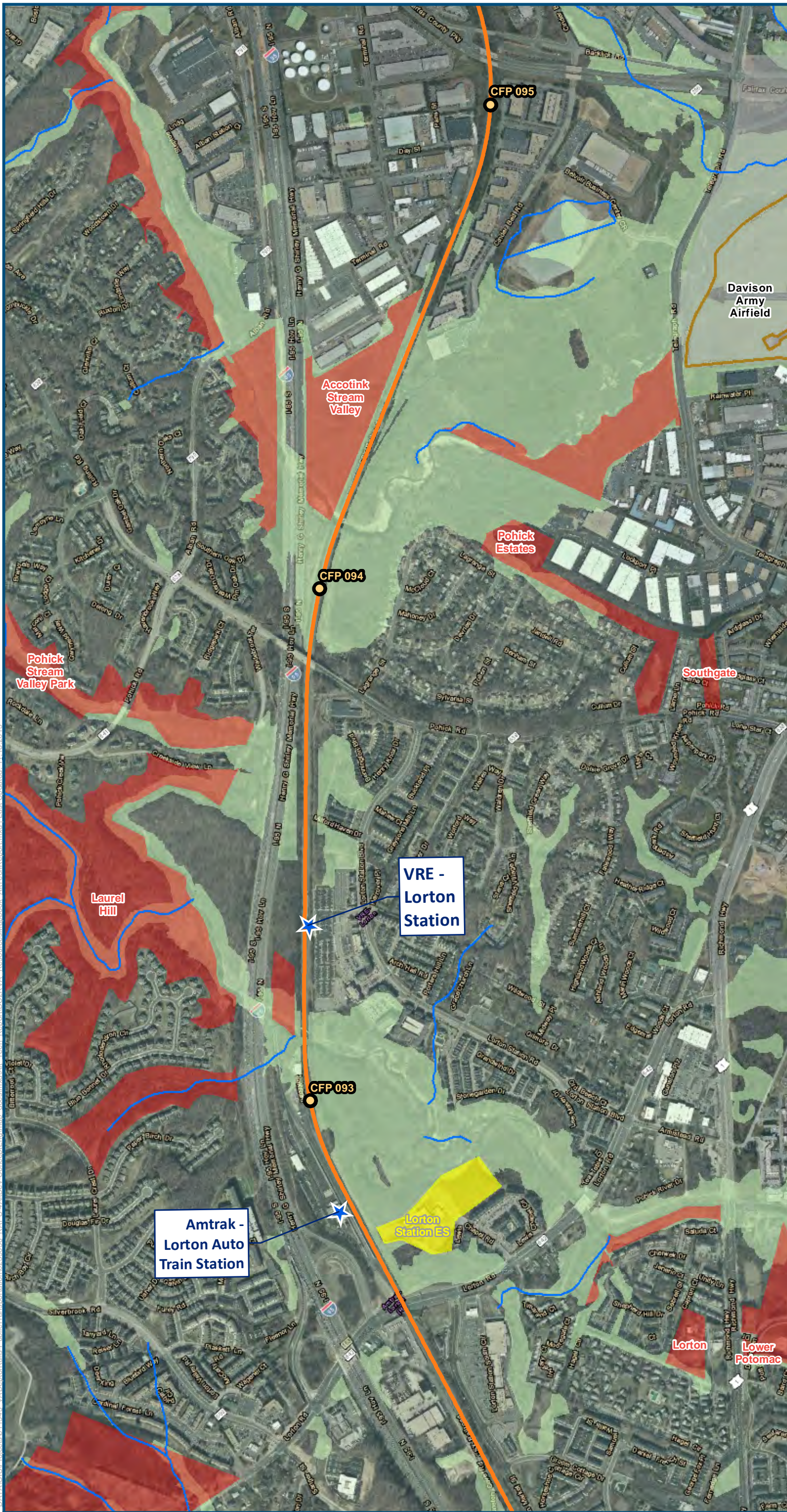
**WMATA & VRE -
Franconia-Springfield
Metro Station**



- Legend**
- CSXT Mileposts
 - ★ Stations
 - ★ Future and Proposed Stations
 - DC2RVA Project Corridor
 - Third Track Under Construction by CSXT
 - Cemeteries
 - ▨ Wetland Mitigation Banks
 - Streams
 - ▨ Agricultural & Forestal Districts
 - ▭ Airports
 - ▭ Schools
 - ▭ Parks
 - ▭ Cultural: High Priority Areas
 - ▭ Wildlife Refuges
 - ▭ Military Installations
 - ▭ SUPERFUND/CERCLA/NPL Designations
 - ▭ Water Bodies
 - ▭ Amusement Parks
 - ▭ Wetlands

**Figure C-5
Environmental Resources
Mapbook**

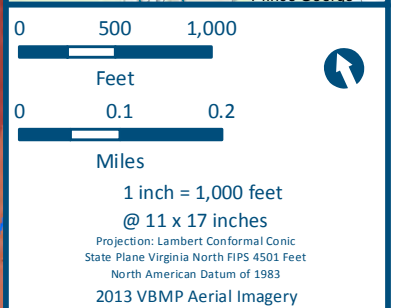
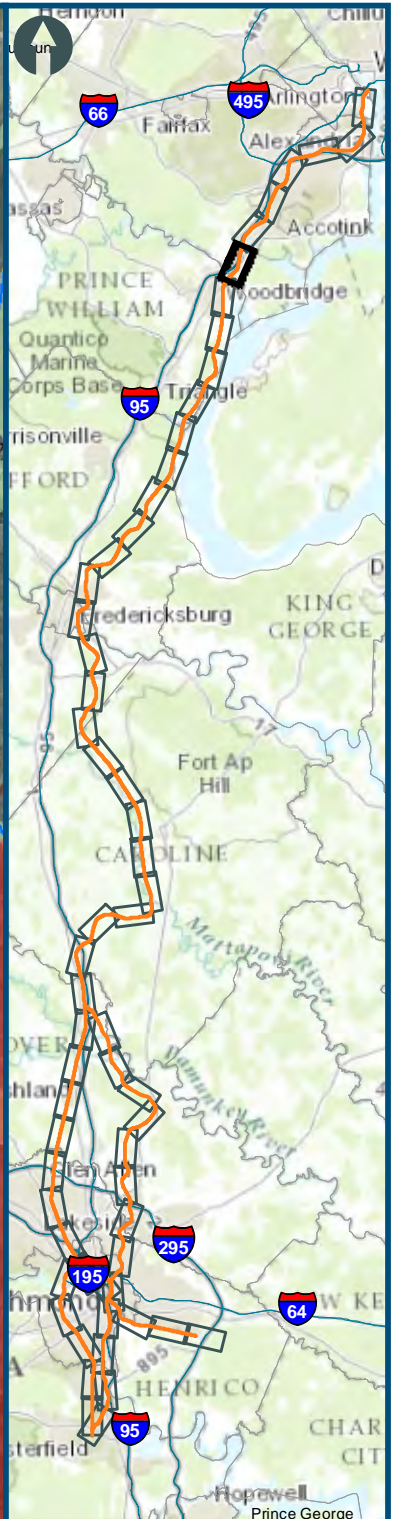
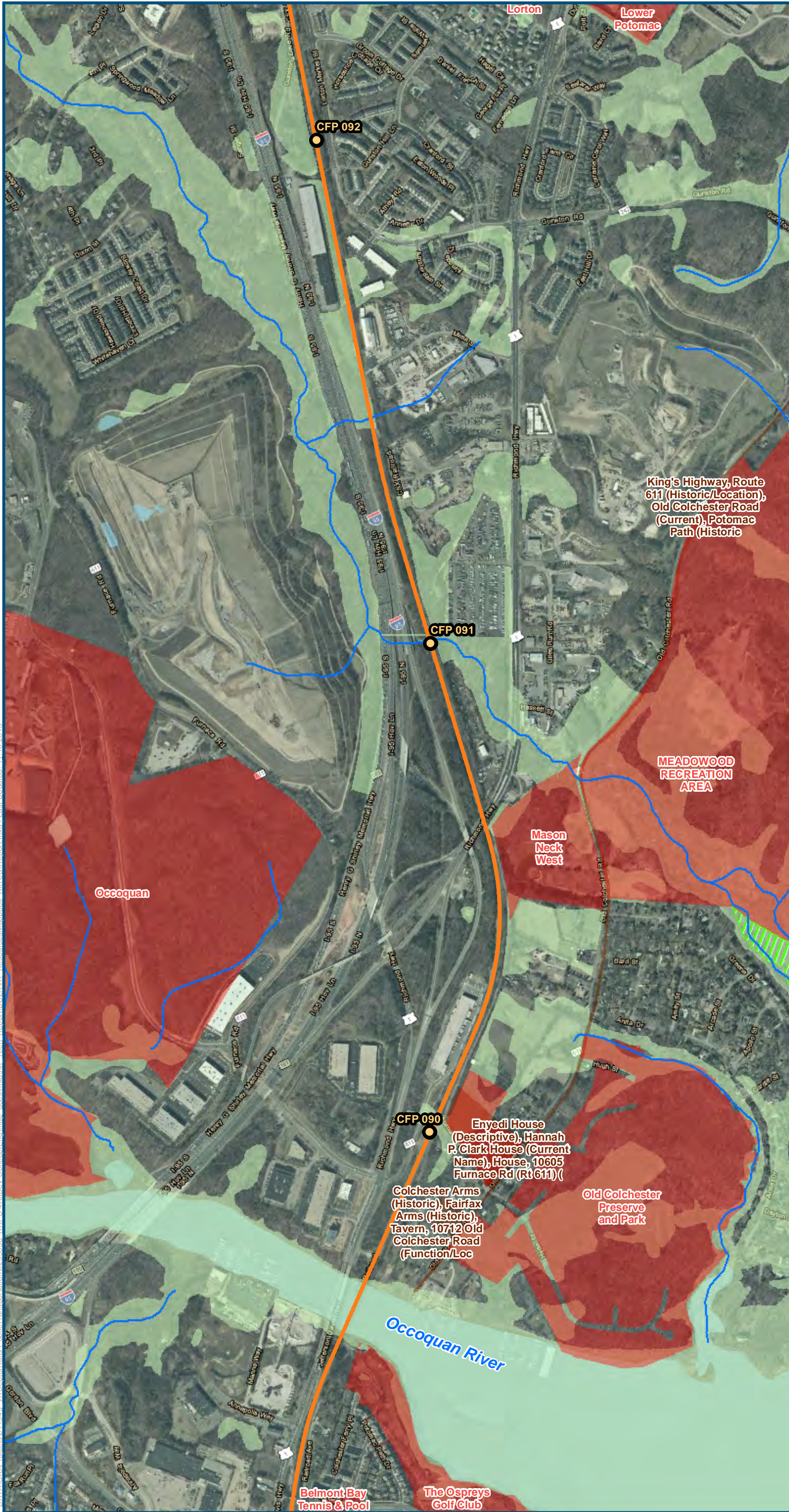
\\cismain\GIS_DATA\GIS\Projects\011545 - VA Dept of Rail - Public Transportation\0239056 - RAPS-4\AID\VA-Concept\Eng\map_docs\mxd\All_Tech_Report\DC2RVA_ResourcesMapbook_AIT\TechReport.mxd | Last Updated: 11-18-2015



- Legend**
- CSXT Mileposts
 - ★ Stations
 - ★ Future and Proposed Stations
 - DC2RVA Project Corridor
 - Third Track Under Construction by CSXT
 - Cemeteries
 - ▨ Wetland Mitigation Banks
 - Streams
 - ▨ Agricultural & Forestal Districts
 - ▭ Airports
 - ▭ Schools
 - ▭ Parks
 - ▭ Cultural: High Priority Areas
 - ▭ Wildlife Refuges
 - ▭ Military Installations
 - ▭ SUPERFUND/CERCLA/NPL Designations
 - ▭ Water Bodies
 - ▭ Amusement Parks
 - ▭ Wetlands

Figure C-6
Environmental Resources
Mapbook

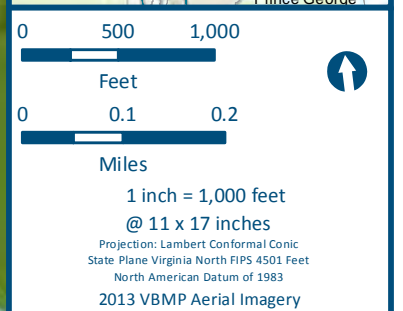
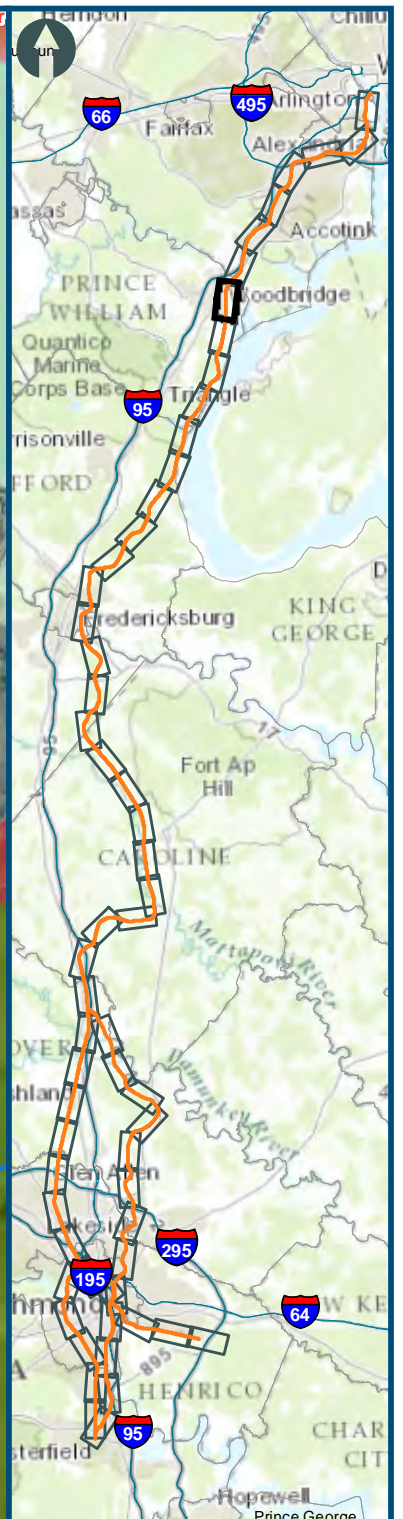
\clicmain\GIS_DATA\GIS\Projects\011545_VA Dept of Rail - Public Transportation\02390566_RAPS-4\AID\Dev-Concept\Eng\map_docs\mxd\Ail_Tech_Report\DC2RVA_ResourcesMapbook_AITechnicalReport.mxd | Last Updated: 11-18-2015



- Legend**
- CSXT Mileposts
 - ★ Stations
 - ★ Future and Proposed Stations
 - DC2RVA Project Corridor
 - Third Track Under Construction by CSXT
 - Cemeteries
 - ▨ Wetland Mitigation Banks
 - Streams
 - ▨ Agricultural & Forestal Districts
 - ▭ Airports
 - ▭ Schools
 - ▭ Parks
 - ▭ Cultural: High Priority Areas
 - ▭ Wildlife Refuges
 - ▭ Military Installations
 - ▭ SUPERFUND/CERCLA/NPL Designations
 - ▭ Water Bodies
 - ▭ Amusement Parks
 - ▭ Wetlands

Figure C-7
Environmental Resources
Mapbook

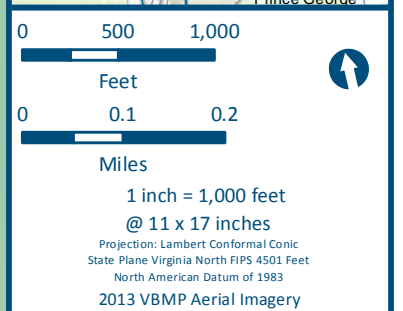
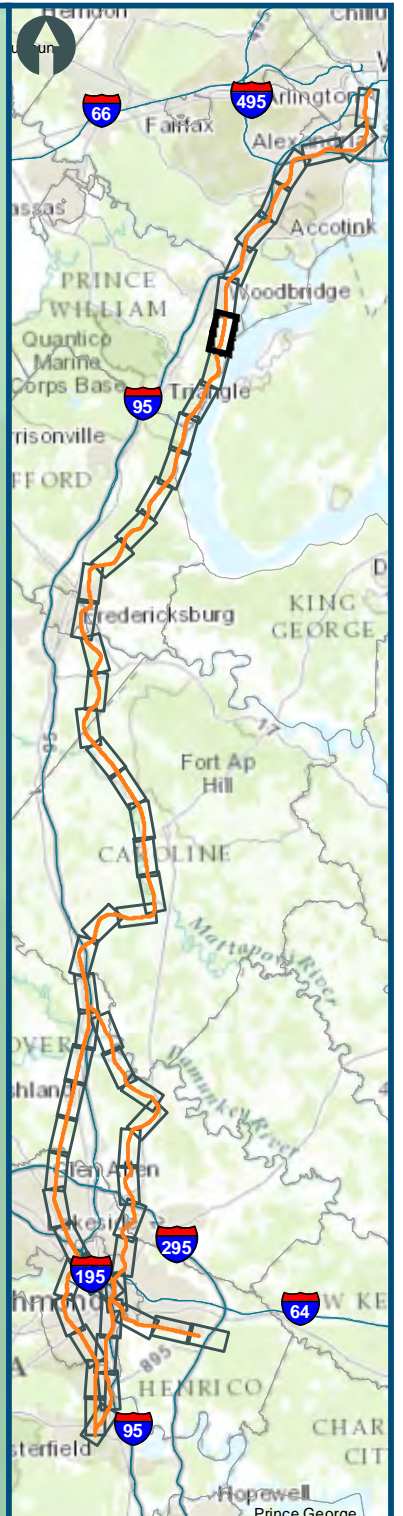
\\c:\main\GIS_DATA\GIS\Projects\011545_VA Dept of Rail\PublicTransportation\0239056_RAPS-4\AIDev-Concept\Eng\map_docs\mxd\AII_Tech_Report\DC2RVA_ResourcesMapbook_AITechReport.mxd | Last Updated: 11-18-2015



- Legend**
- CSXT Mileposts
 - Stations
 - Future and Proposed Stations
 - DC2RVA Project Corridor
 - Third Track Under Construction by CSXT
 - Cemeteries
 - Wetland Mitigation Banks
 - Streams
 - Agricultural & Forestal Districts
 - Airports
 - Schools
 - Parks
 - Cultural: High Priority Areas
 - Wildlife Refuges
 - Military Installations
 - SUPERFUND/CERCLA/NPL Designations
 - Water Bodies
 - Amusement Parks
 - Wetlands

Figure C-8
Environmental Resources
Mapbook

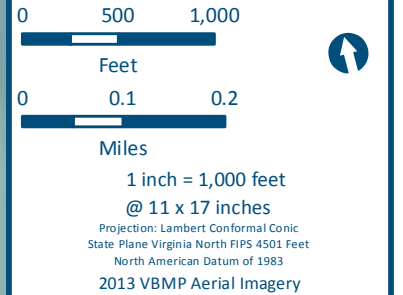
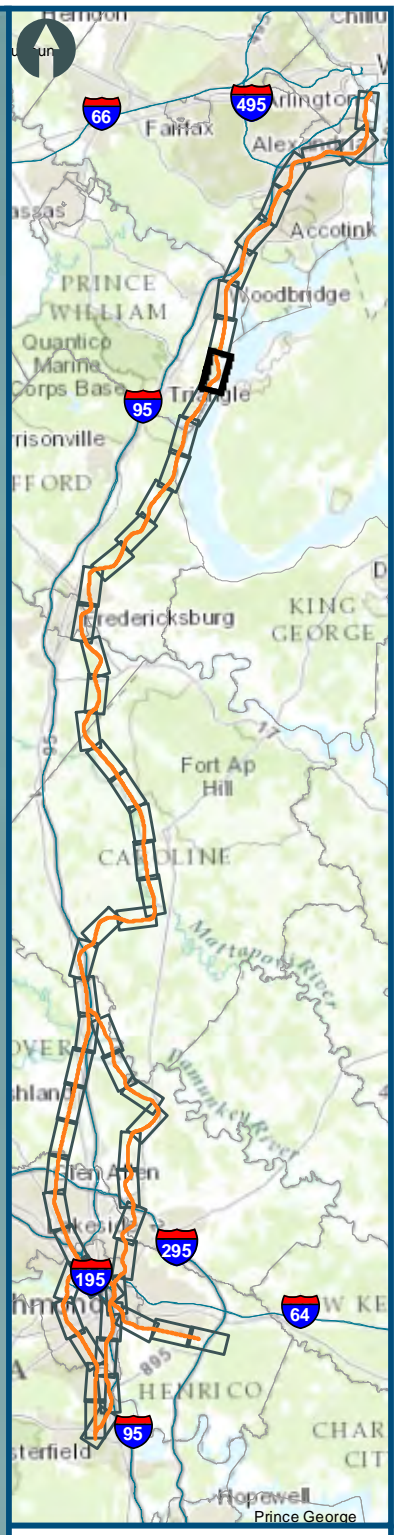
\clics\main\GIS - DATA\GIS\Projects\011545 - VA Dept of Rail - Public Transportation\023939\56 - RAPS - AID\Dev-Concept\Eng\map - Resources\Mapbook - AITechn\Report.mxd | Last Updated: 11-18-2015



- Legend**
- CSXT Mileposts
 - ★ Stations
 - ★ Future and Proposed Stations
 - DC2RVA Project Corridor
 - Third Track Under Construction by CSXT
 - Cemeteries
 - ▨ Wetland Mitigation Banks
 - Streams
 - ▨ Agricultural & Forestal Districts
 - ▭ Airports
 - ▭ Schools
 - ▭ Parks
 - ▭ Cultural: High Priority Areas
 - ▭ Wildlife Refuges
 - ▭ Military Installations
 - ▭ SUPERFUND/CERCLA/NPL Designations
 - ▭ Water Bodies
 - ▭ Amusement Parks
 - ▭ Wetlands

Figure C-9
Environmental Resources
Mapbook

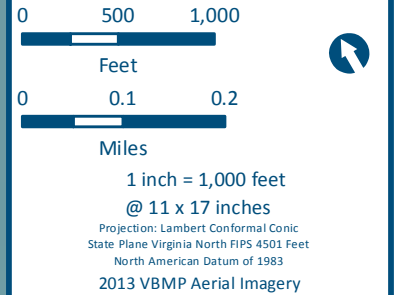
\\c:\msmain\GIS\Projects\011545_VA Dept of Rail\PublicTransportation\0239056_RAPS-4\AIDev-Concept\Eng\map_docs\map\AII_Tech_Report\DC2RVA_ResourcesMapbook_AITechnicalReport.mxd | Last Updated: 11/18/2015



- Legend**
- CSXT Mileposts
 - ★ Stations
 - ★ Future and Proposed Stations
 - DC2RVA Project Corridor
 - Third Track Under Construction by CSXT
 - Cemeteries
 - ▨ Wetland Mitigation Banks
 - Streams
 - ▨ Agricultural & Forestal Districts
 - ▭ Airports
 - ▭ Schools
 - ▭ Parks
 - ▭ Cultural: High Priority Areas
 - ▭ Wildlife Refuges
 - ▭ Military Installations
 - ▭ SUPERFUND/CERCLA/NPL Designations
 - ▭ Water Bodies
 - ▭ Amusement Parks
 - ▭ Wetlands

Figure C-10
Environmental Resources
Mapbook

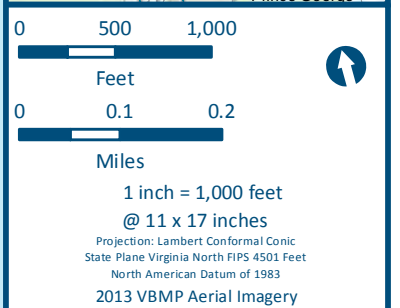
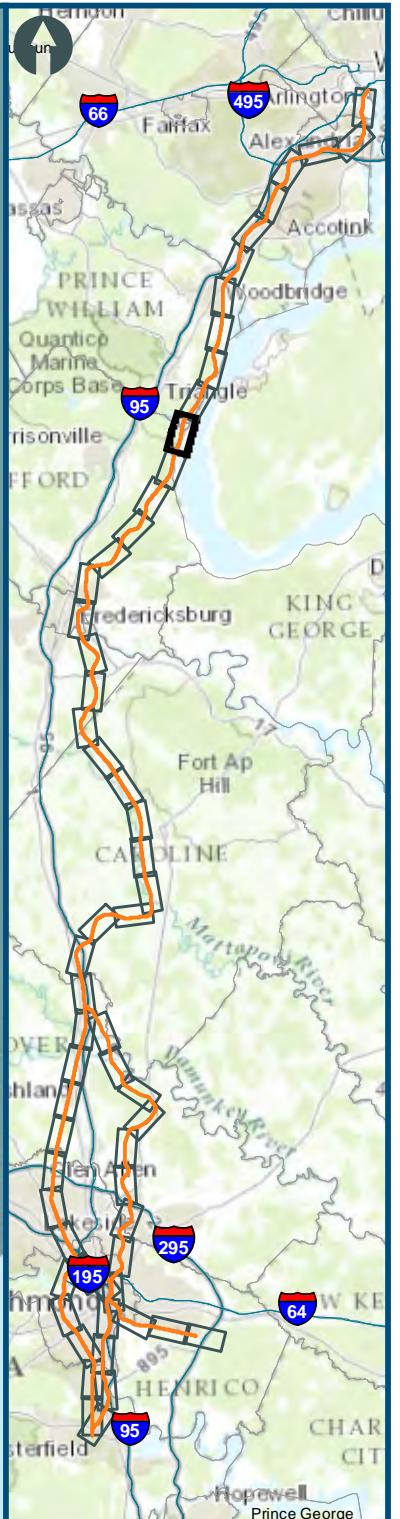
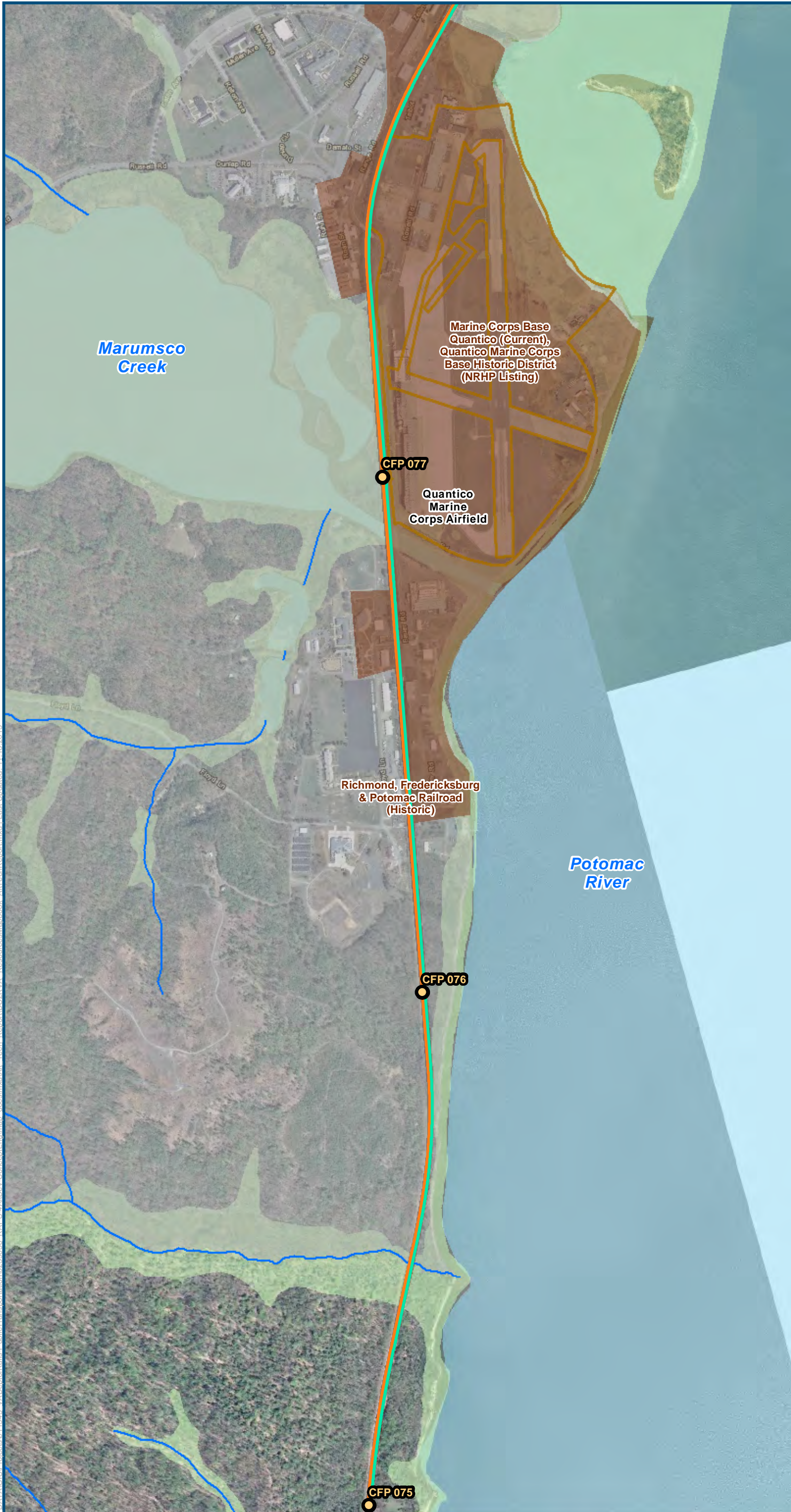
\\c:\main\GIS\DATA\GIS\Projects\011545_VA\DeptofRails-PublicTransportation\0239056_RAPS-4\AIDev-Concept\Eng\map_docs\mxd\AII_Tech_Report\DC2RVA_ResourcesMapbook_AITechnicalReport.mxd | Last Updated: 11-18-2015



- Legend**
- CSXT Mileposts
 - ★ Stations
 - ★ Future and Proposed Stations
 - DC2RVA Project Corridor
 - Third Track Under Construction by CSXT
 - Cemeteries
 - ▨ Wetland Mitigation Banks
 - Streams
 - ▨ Agricultural & Forestal Districts
 - ▭ Airports
 - ▭ Schools
 - ▭ Parks
 - ▭ Cultural: High Priority Areas
 - ▭ Wildlife Refuges
 - ▭ Military Installations
 - ▭ SUPERFUND/CERCLA/NPL Designations
 - ▭ Water Bodies
 - ▭ Amusement Parks
 - ▭ Wetlands

Figure C-11
Environmental Resources
Mapbook

\clicsmain\GIS_DATA\GIS\Projects\011545_VA Dept of Railis-PublicTransportation\0239056_RAPS-4\AIDev-Concept\Eng\map_docs\mxd\All_Tech_Report\DC2RVA_ResourcesMapbook_AITechnicalReport.mxd | Last Updated: 11-18-2015

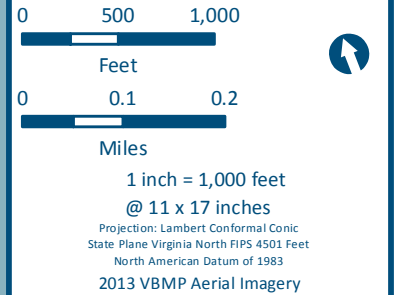
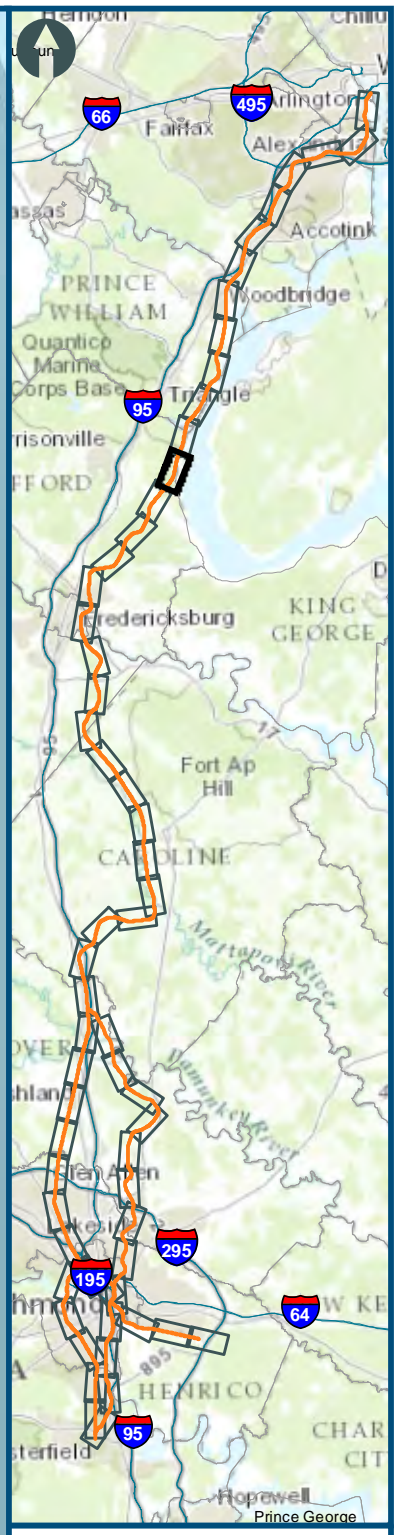


- Legend**
- CSXT Mileposts
 - Stations
 - Future and Proposed Stations
 - DC2RVA Project Corridor
 - Third Track Under Construction by CSXT
 - Cemeteries
 - Wetland Mitigation Banks
 - Streams
 - Agricultural & Forestal Districts
 - Airports
 - Schools
 - Parks
 - Cultural: High Priority Areas
 - Wildlife Refuges
 - Military Installations
 - SUPERFUND/CERCLA/NPL Designations
 - Water Bodies
 - Amusement Parks
 - Wetlands

Figure C-12
Environmental Resources
Mapbook

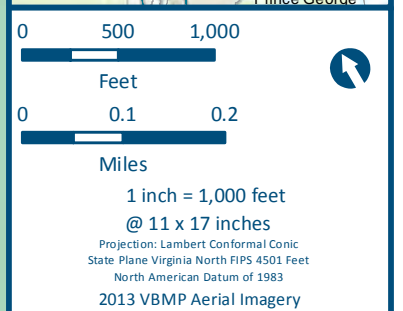
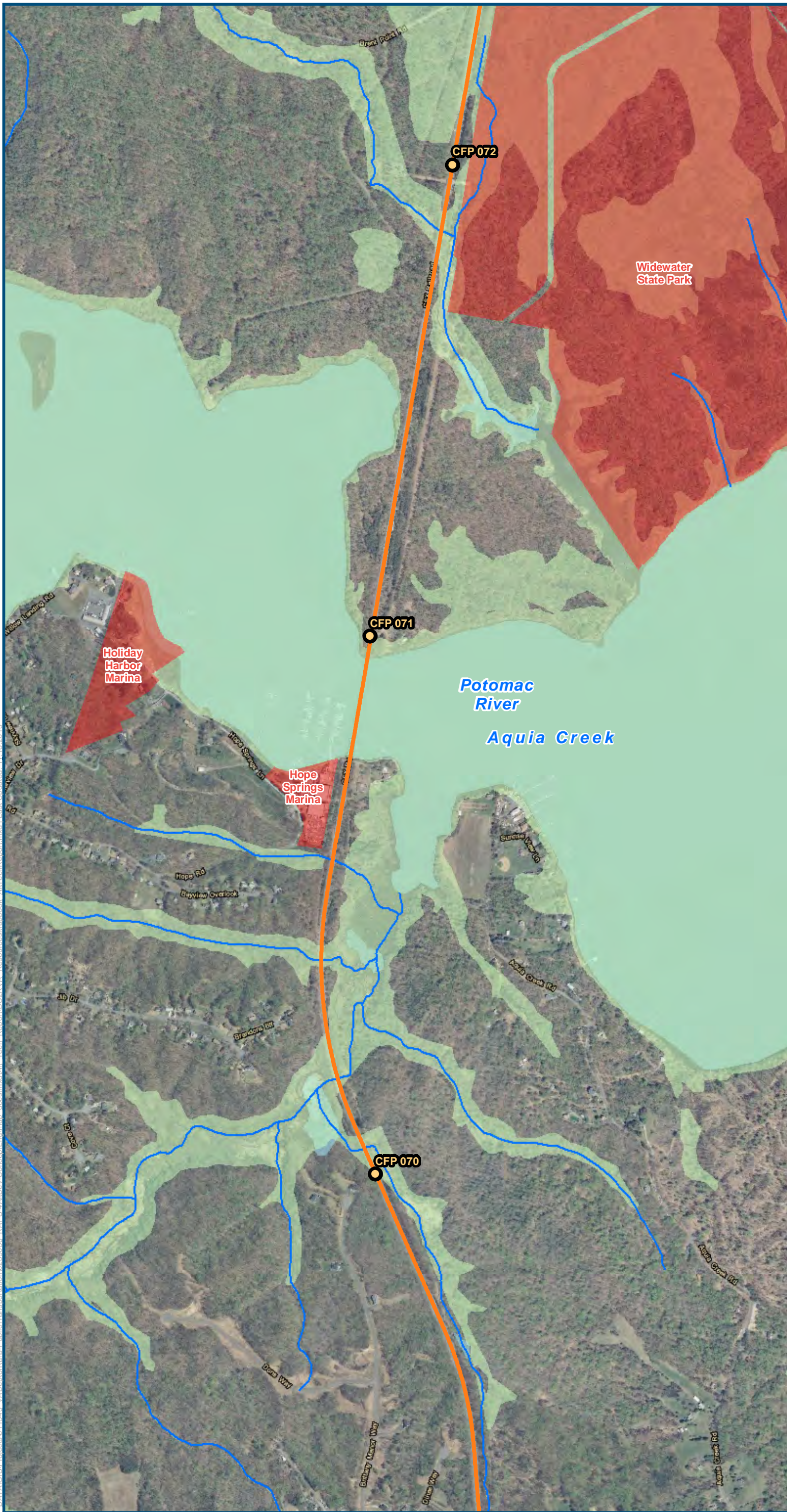
\\c:\main\GIS\Projects\011545_VA Dept of Railis-PublicTransportation\0239056_RAPS-4\AIDev-Concept\Eng\map_docs\map\All_Tech_Report\DC2RVA_ResourceMapbook_AITechReport.mxd | Last Updated: 11-18-2015

\\c:\main\GIS\DATA\GIS\Projects\011545_VA Dept of Rail\PublicTransportation\0239056_RAPS-4\AIDDev-Concept\Eng\map_docs\mxd\AII_Tech_Report\DC2RVA_Resources\Mapbook_AIT\TechReport.mxd | Last Updated: 11-18-2015



- Legend**
- CSXT Mileposts
 - ★ Stations
 - ★ Future and Proposed Stations
 - DC2RVA Project Corridor
 - Third Track Under Construction by CSXT
 - Cemeteries
 - ▨ Wetland Mitigation Banks
 - Streams
 - ▨ Agricultural & Forestal Districts
 - ▭ Airports
 - ▭ Schools
 - ▭ Parks
 - ▭ Cultural: High Priority Areas
 - ▭ Wildlife Refuges
 - ▭ Military Installations
 - ▭ SUPERFUND/CERCLA/NPL Designations
 - ▭ Water Bodies
 - ▭ Amusement Parks
 - ▭ Wetlands

Figure C-13
Environmental Resources
Mapbook

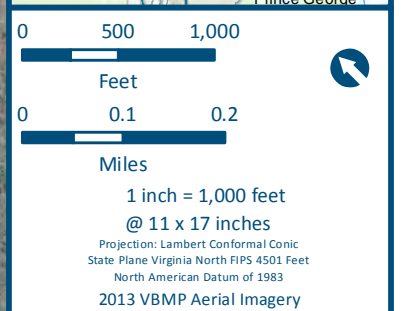


- Legend**
- CSXT Mileposts
 - Stations
 - Future and Proposed Stations
 - DC2RVA Project Corridor
 - Third Track Under Construction by CSXT
 - Cemeteries
 - Wetland Mitigation Banks
 - Streams
 - Agricultural & Forestal Districts
 - Airports
 - Schools
 - Parks
 - Cultural: High Priority Areas
 - Wildlife Refuges
 - Military Installations
 - SUPERFUND/CERCLA/NPL Designations
 - Water Bodies
 - Amusement Parks
 - Wetlands

Figure C-14
Environmental Resources
Mapbook

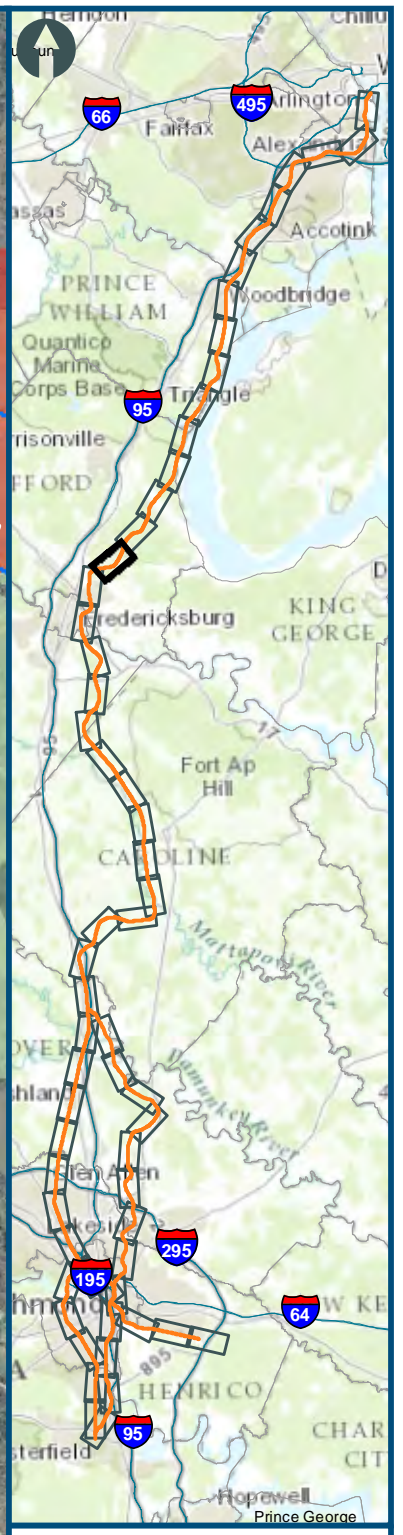
\\c:\main\GIS\Projects\011545_VA Dept of Railis-PublicTransportation\0239056_RAPS-4\AIDev-Concept\Eng\map_docs\img\AII_Tech_Report\DC2RVA_ResourcesMapbook_AITechnicalReport.mxd | Last Updated: 11-18-2015

\\c:\main\GIS\DATA\GIS\Projects\011545_VA Dept of Railis-PublicTransportation\0239056_RAPS-4\AIDev-Concept\Eng\map_docs\map\All_Tech_Report\DC2RVA_ResourceMapbook_AITechnicalReport.mxd | Last Updated: 11-18-2015



- Legend**
- CSXT Mileposts
 - Stations
 - Future and Proposed Stations
 - DC2RVA Project Corridor
 - Third Track Under Construction by CSXT
 - Cemeteries
 - Wetland Mitigation Banks
 - Streams
 - Agricultural & Forestal Districts
 - Airports
 - Schools
 - Parks
 - Cultural: High Priority Areas
 - Wildlife Refuges
 - Military Installations
 - SUPERFUND/CERCLA/NPL Designations
 - Water Bodies
 - Amusement Parks
 - Wetlands

Figure C-15
Environmental Resources
Mapbook

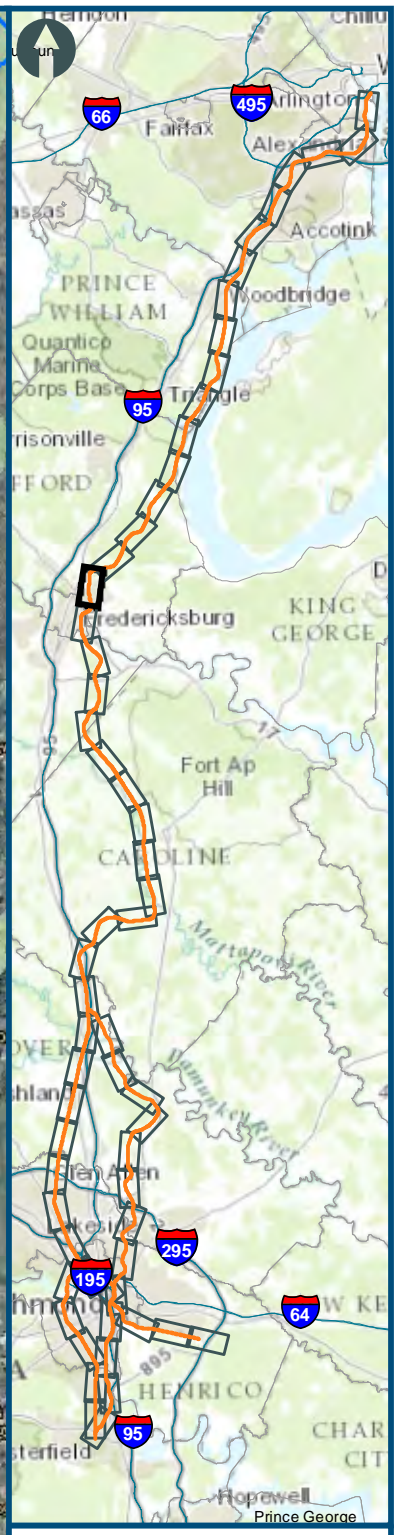
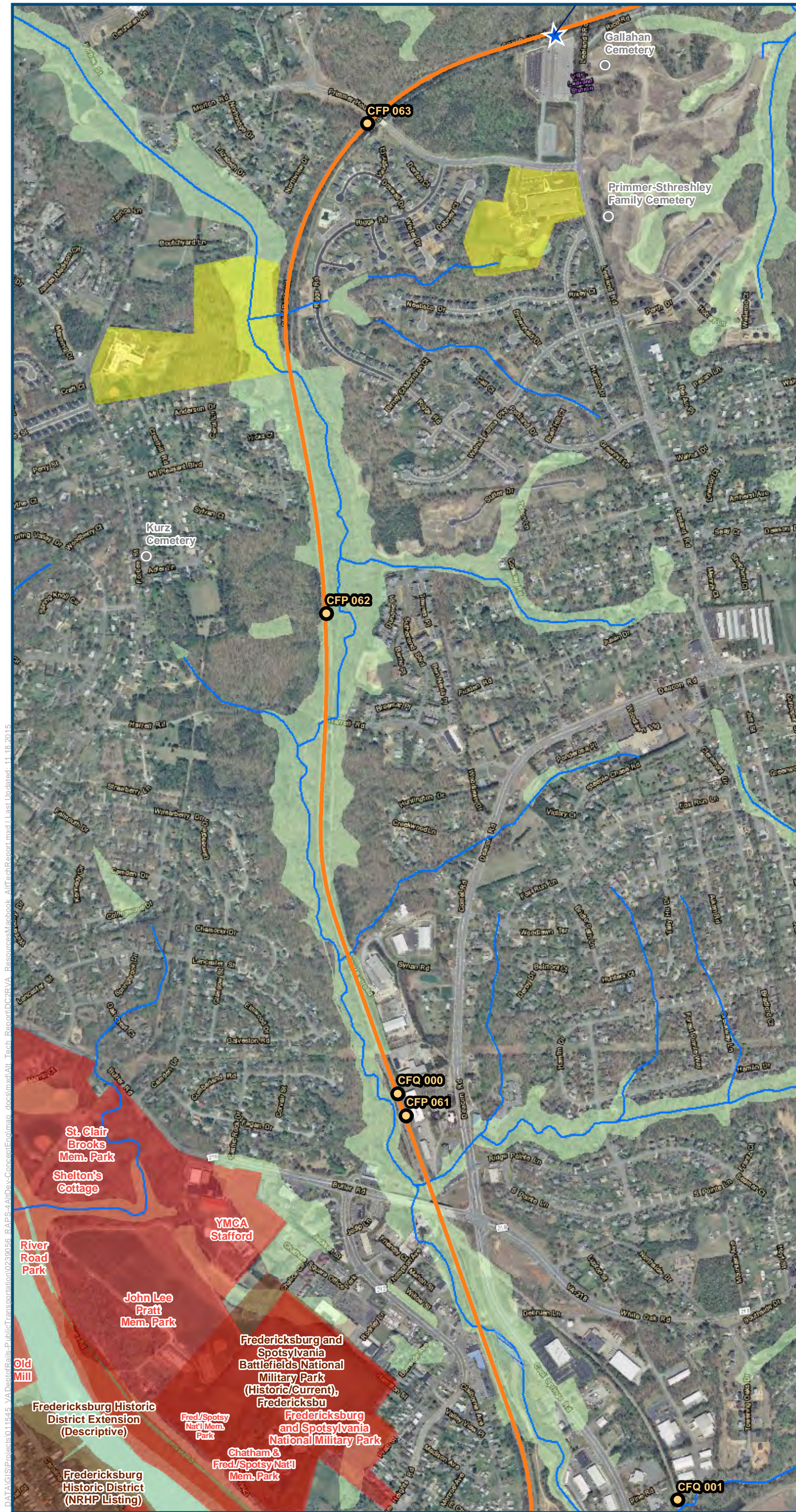


0 500 1,000
 Feet
 0 0.1 0.2
 Miles
 1 inch = 1,000 feet
 @ 11 x 17 inches
 Projection: Lambert Conformal Conic
 State Plane Virginia North FIPS 4501 Feet
 North American Datum of 1983
 2013 VBMP Aerial Imagery

- Legend**
- CSXT Mileposts
 - ★ Stations
 - ★ Future and Proposed Stations
 - DC2RVA Project Corridor
 - Third Track Under Construction by CSXT
 - Cemeteries
 - ▨ Wetland Mitigation Banks
 - Streams
 - ▨ Agricultural & Forestal Districts
 - ▭ Airports
 - ▭ Schools
 - ▭ Parks
 - ▭ Cultural: High Priority Areas
 - ▭ Wildlife Refuges
 - ▭ Military Installations
 - ▭ SUPERFUND/CERCLA/NPL Designations
 - ▭ Water Bodies
 - ▭ Amusement Parks
 - ▭ Wetlands

Figure C-16
Environmental Resources
Mapbook

\\clicmain\GIS\Projects\011545_VA Dept of Railis-PublicTransportation\0239056_RAPS-4\AIDev-Concept\Eng\map_docs\mxd\All_Tech_Report\DC2RVA_ResourceMapbook_AITechnicalReport.mxd | Last Updated: 11-18-2015

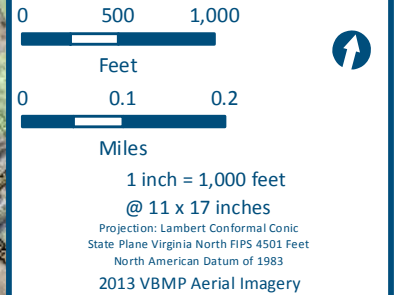
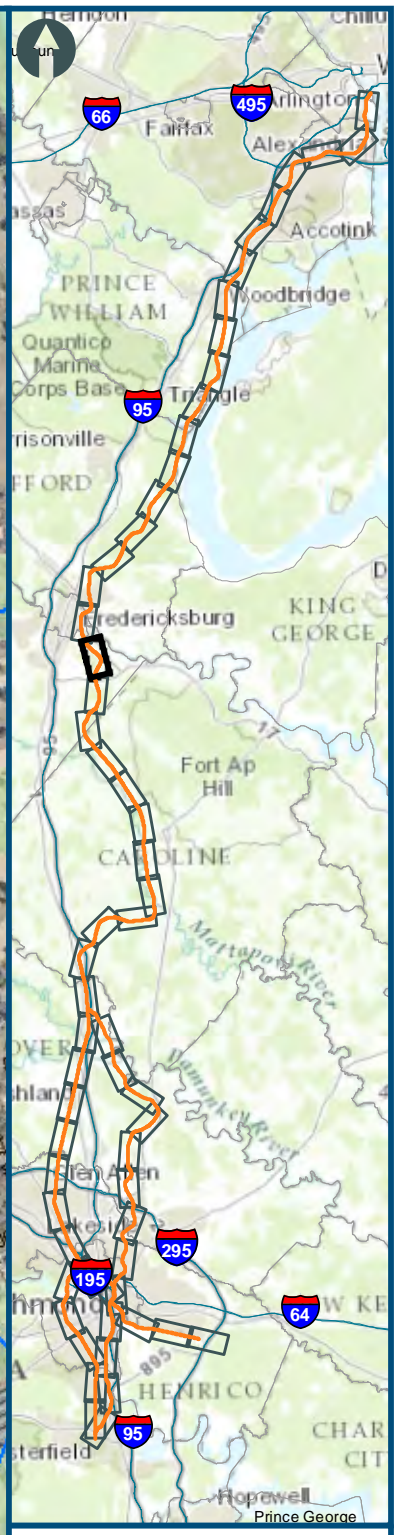
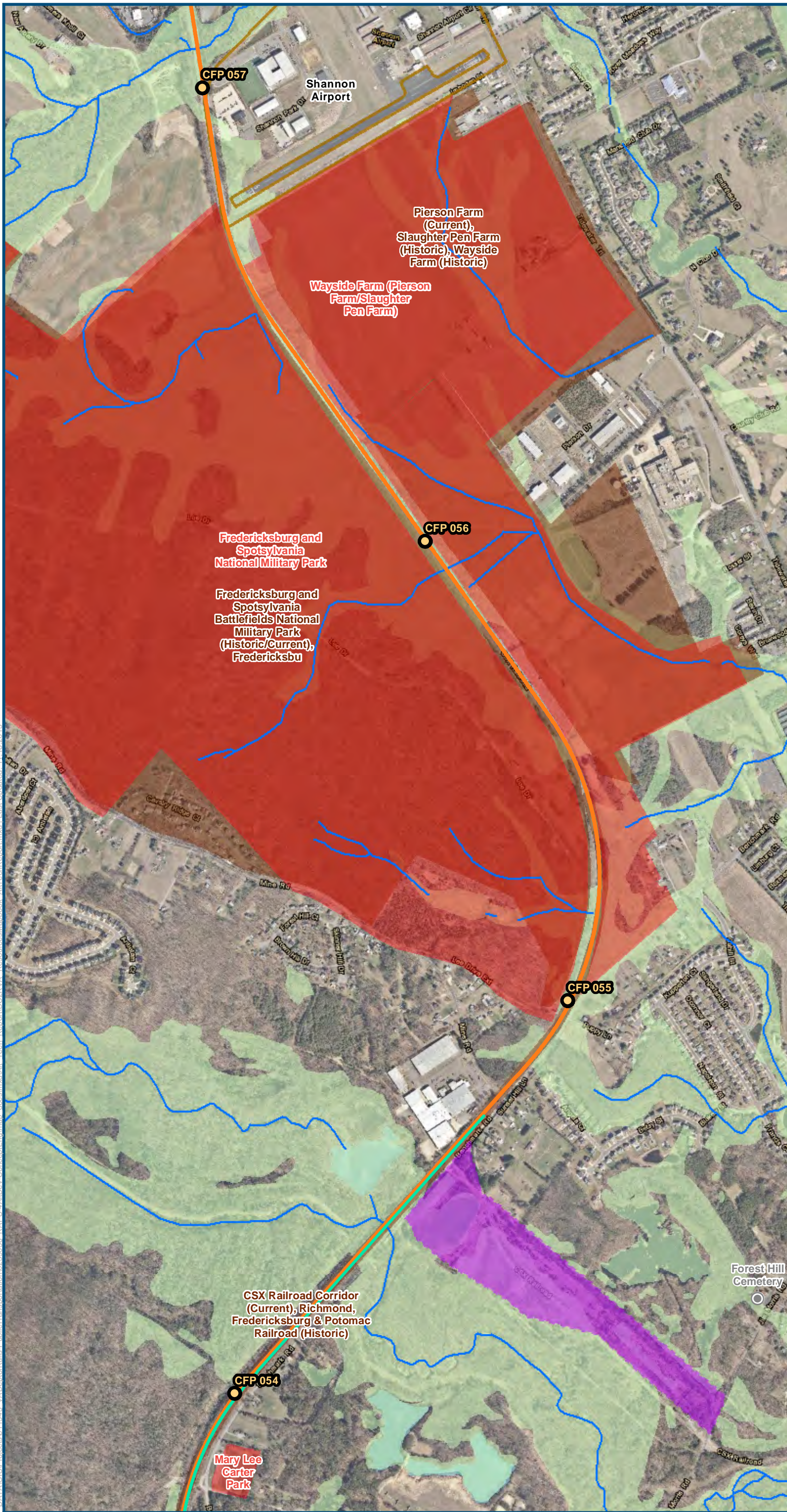


0 500 1,000
 Feet
 0 0.1 0.2
 Miles
 1 inch = 1,000 feet
 @ 11 x 17 inches
 Projection: Lambert Conformal Conic
 State Plane Virginia North FIPS 4501 Feet
 North American Datum of 1983
 2013 VBMP Aerial Imagery

- Legend**
- CSXT Mileposts
 - ★ Stations
 - ★ Future and Proposed Stations
 - DC2RVA Project Corridor
 - Third Track Under Construction by CSXT
 - Cemeteries
 - ▨ Wetland Mitigation Banks
 - Streams
 - ▨ Agricultural & Forestal Districts
 - ▭ Airports
 - ▭ Schools
 - ▭ Parks
 - ▭ Cultural: High Priority Areas
 - ▭ Wildlife Refuges
 - ▭ Military Installations
 - ▭ SUPERFUND/CERCLA/NPL Designations
 - ▭ Water Bodies
 - ▭ Amusement Parks
 - ▭ Wetlands

Figure C-17
Environmental Resources
Mapbook

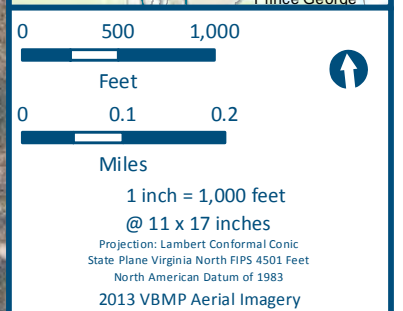
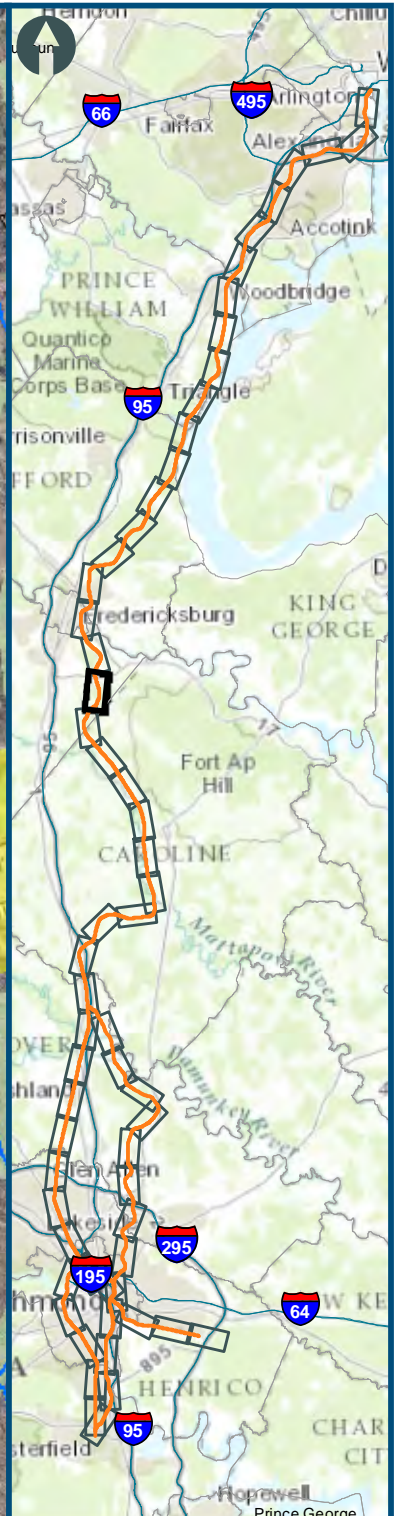
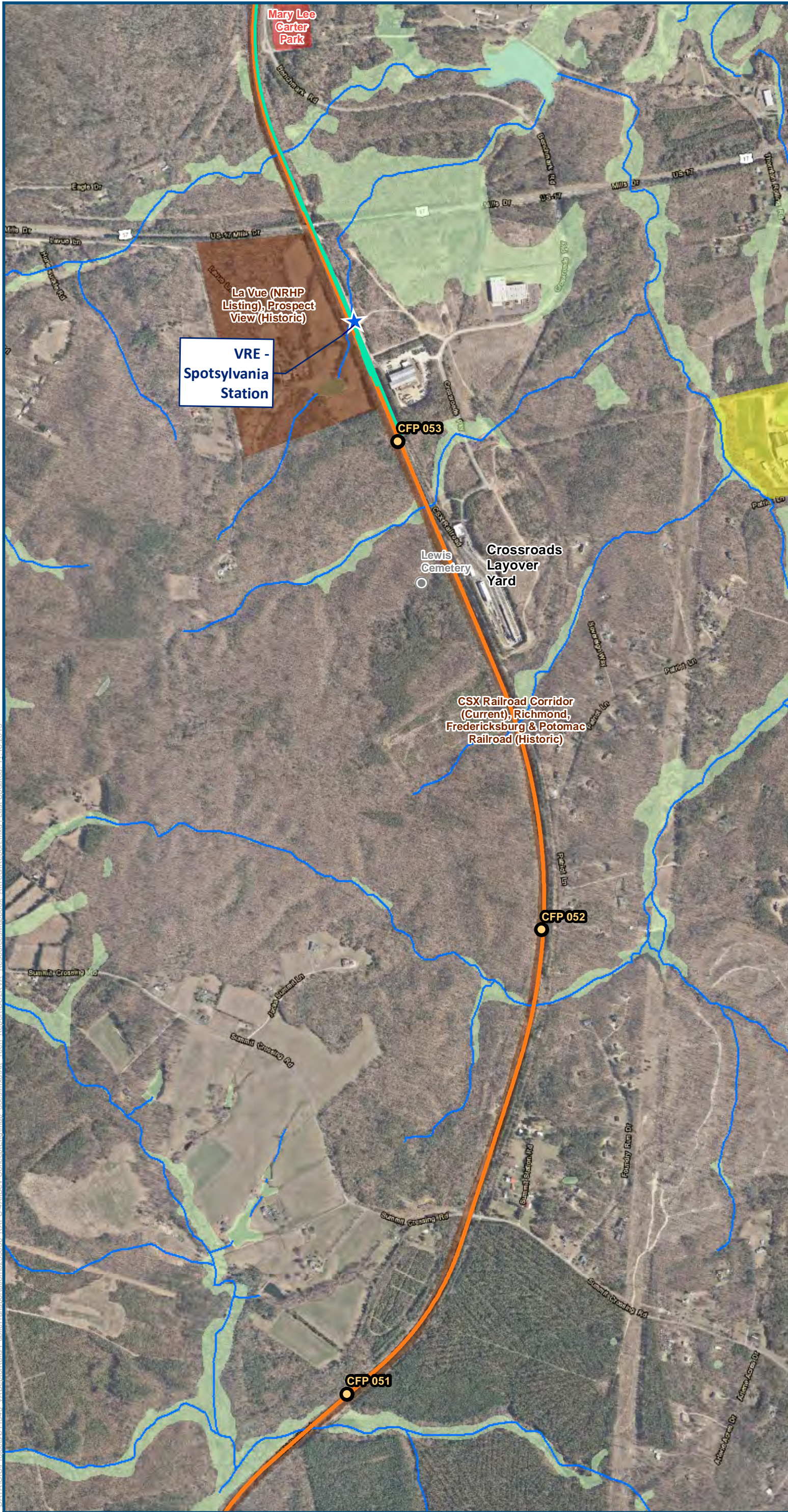
\iclsmain\GIS_DATA\GIS\Projects\011545_VA Dept of Rail\PublicTransportation\02390566_RAPS-4\AID\Dev-Concept\Eng\Map_docs\mxd\AII_Tech_Report\DC2RVA_ResourcesMapbook_AITechnicalReport.mxd | Last Updated: 11-18-2015



- Legend**
- CSXT Mileposts
 - ★ Stations
 - ★ Future and Proposed Stations
 - DC2RVA Project Corridor
 - Third Track Under Construction by CSXT
 - Cemeteries
 - ▨ Wetland Mitigation Banks
 - Streams
 - ▨ Agricultural & Forestal Districts
 - ▭ Airports
 - ▭ Schools
 - ▭ Parks
 - ▭ Cultural: High Priority Areas
 - ▭ Wildlife Refuges
 - ▭ Military Installations
 - ▭ SUPERFUND/CERCLA/NPL Designations
 - ▭ Water Bodies
 - ▭ Amusement Parks
 - ▭ Wetlands

Figure C-19
Environmental Resources
Mapbook

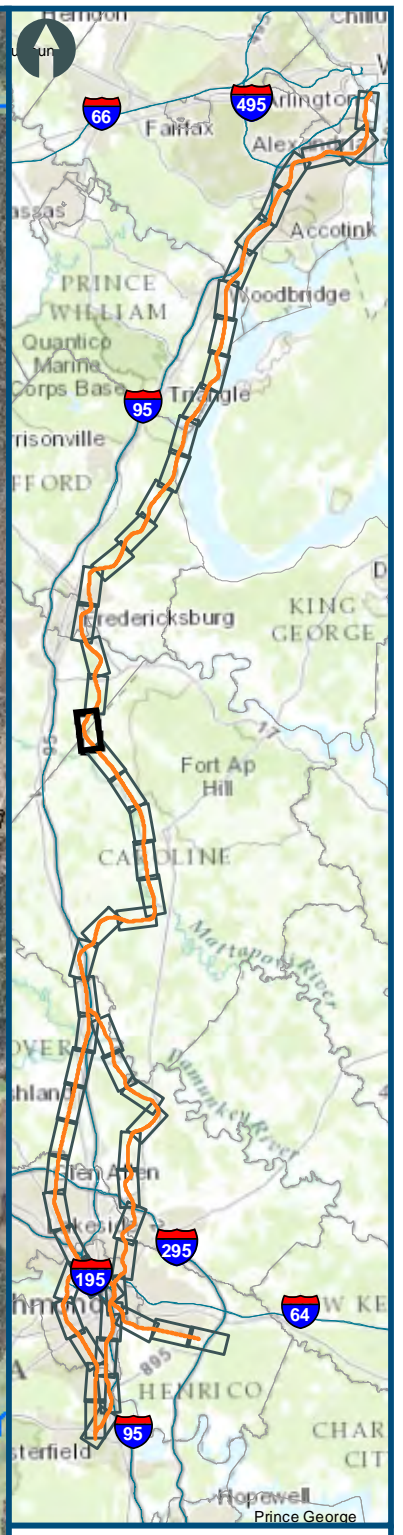
\clicmain\GIS_DATA\GIS\Projects\011545_VA Dept of Rail\PublicTransportation\0239056_RAPS-4\AID\Dev-Concept\Eng\map_docs\mxd\All_Tech_Report\DC2RVA_ResourcesMapbook_AIT\TechReport.mxd | Last Updated: 11-18-2015



- Legend**
- CSXT Mileposts
 - ★ Stations
 - ★ Future and Proposed Stations
 - DC2RVA Project Corridor
 - Third Track Under Construction by CSXT
 - Cemeteries
 - ▨ Wetland Mitigation Banks
 - Streams
 - ▨ Agricultural & Forestal Districts
 - ▭ Airports
 - ▭ Schools
 - ▭ Parks
 - ▭ Cultural: High Priority Areas
 - ▭ Wildlife Refuges
 - ▭ Military Installations
 - ▭ SUPERFUND/CERCLA/NPL Designations
 - ▭ Water Bodies
 - ▭ Amusement Parks
 - ▭ Wetlands

Figure C-20
Environmental Resources
Mapbook

\\c:\main\GIS\Projects\011545_VA\DeportofRalls-PublicTransportation\0239056_RAPS-4\AIDev-Concept\Eng\map_docs\map\All_Tech_Report\DC2RVA_ResourceMapbook_AITechnicalReport.mxd | Last Updated: 11-18-2015



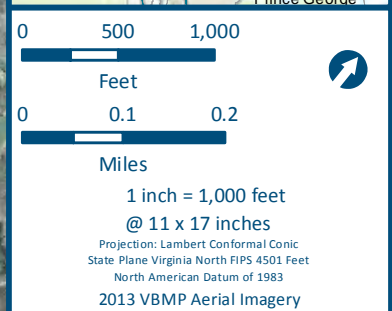
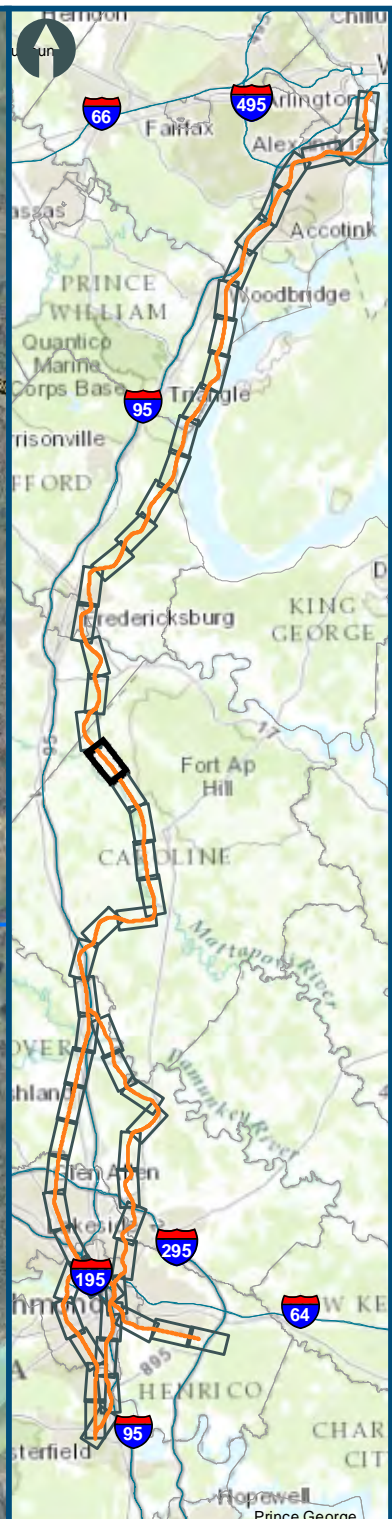
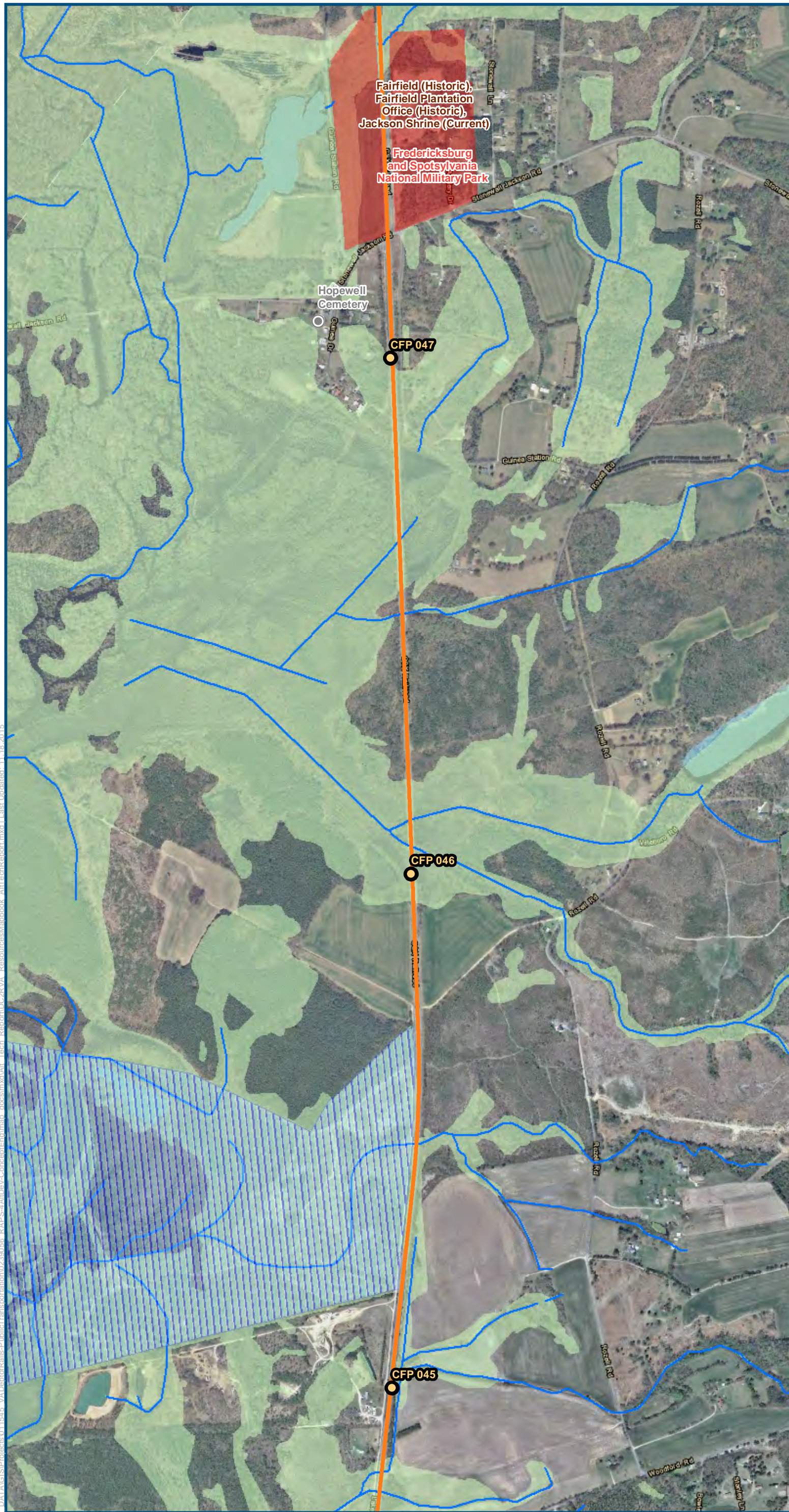
0 500 1,000
 Feet
 0 0.1 0.2
 Miles
 1 inch = 1,000 feet
 @ 11 x 17 inches
 Projection: Lambert Conformal Conic
 State Plane Virginia North FIPS 4501 Feet
 North American Datum of 1983
 2013 VBMP Aerial Imagery

- Legend**
- CSXT Mileposts
 - ★ Stations
 - ★ Future and Proposed Stations
 - DC2RVA Project Corridor
 - Third Track Under Construction by CSXT
 - Cemeteries
 - ▨ Wetland Mitigation Banks
 - Streams
 - ▨ Agricultural & Forestal Districts
 - ▭ Airports
 - ▭ Schools
 - ▭ Parks
 - ▭ Cultural: High Priority Areas
 - ▭ Wildlife Refuges
 - ▭ Military Installations
 - ▭ SUPERFUND/CERCLA/NPL Designations
 - ▭ Water Bodies
 - ▭ Amusement Parks
 - ▭ Wetlands

Figure C-21
Environmental Resources
Mapbook

\\c:\main\GIS\DATA\GIS\Projects\011545_VA Dept of Rail\PublicTransportation\0239056_RAPS-4\AIDev-Concept\Eng\map_docs\mxd\All_Tech_Report\DC2RVA_ResourcesMapbook_AITechnicalReport.mxd | Last Updated: 11-18-2015

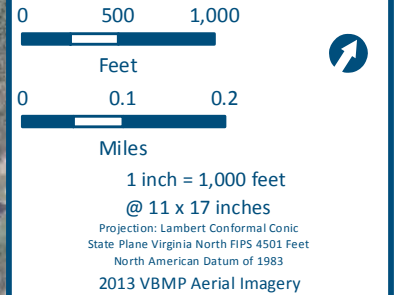
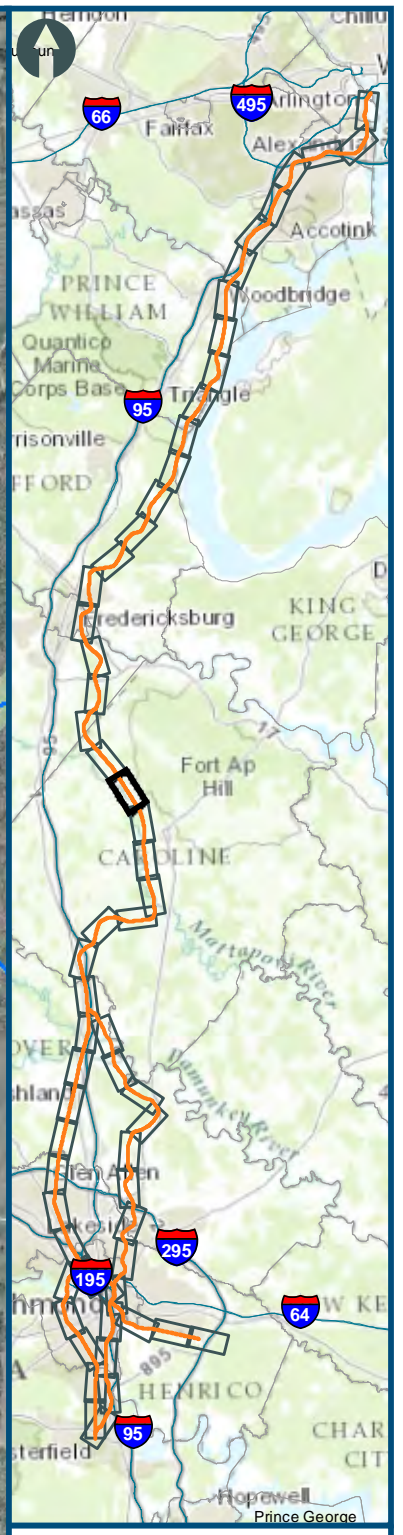
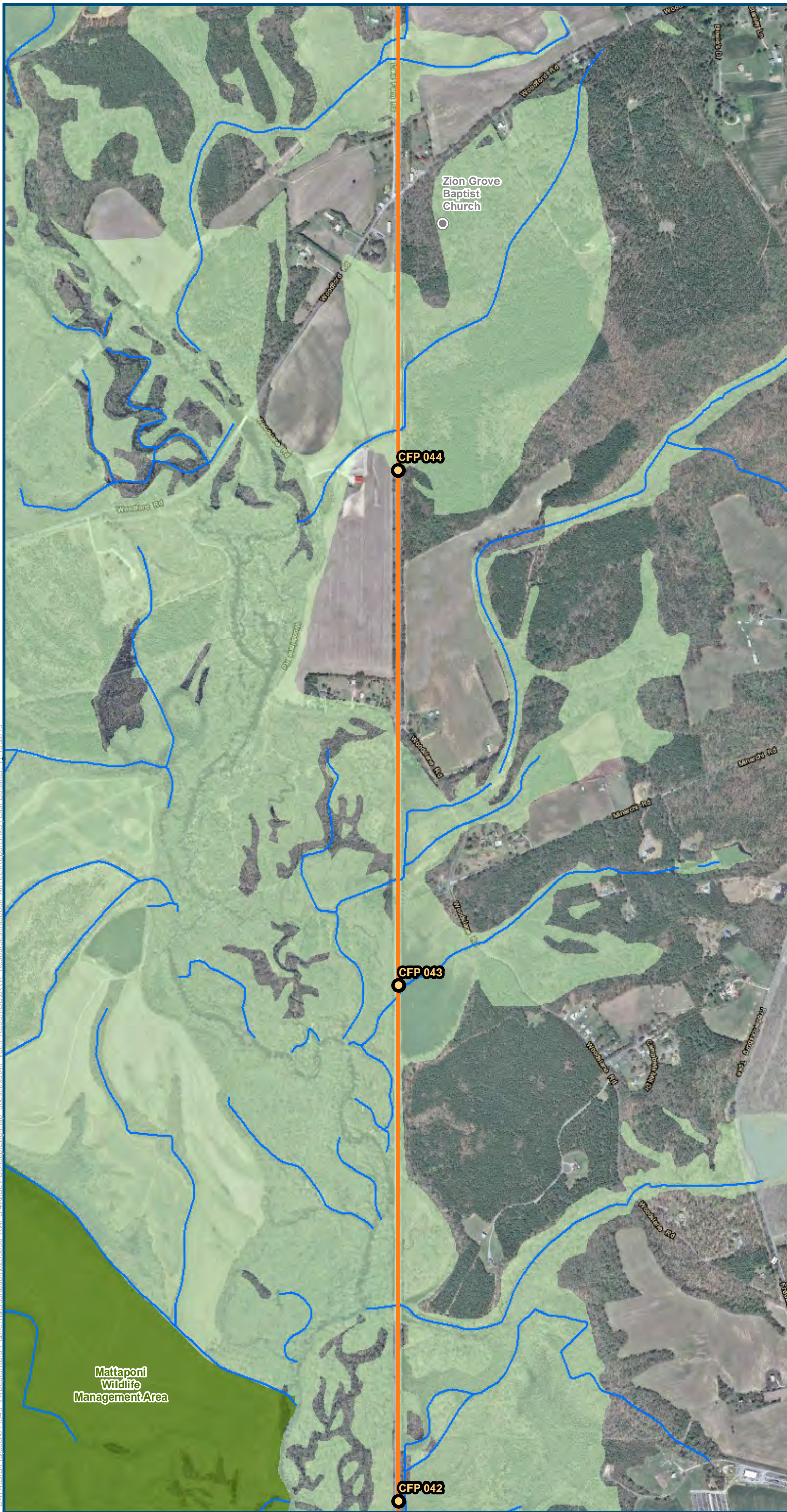
\\c:\main\GIS\DATA\GIS\Projects\011545_VA Dept of Rail\PublicTransportation\0239056_RAPS-4\AIDev-Concept\Eng\map_docs\map\AII_Tech_Report\DC2RVA_Resources\Mapbook_AITechReport.mxd | Last Updated: 11/18/2015



- Legend**
- CSXT Mileposts
 - Stations
 - Future and Proposed Stations
 - DC2RVA Project Corridor
 - Third Track Under Construction by CSXT
 - Cemeteries
 - Wetland Mitigation Banks
 - Streams
 - Agricultural & Forestal Districts
 - Airports
 - Schools
 - Parks
 - Cultural: High Priority Areas
 - Wildlife Refuges
 - Military Installations
 - SUPERFUND/CERCLA/NPL Designations
 - Water Bodies
 - Amusement Parks
 - Wetlands

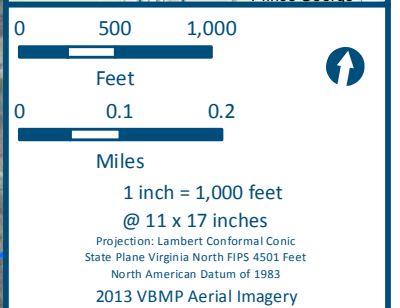
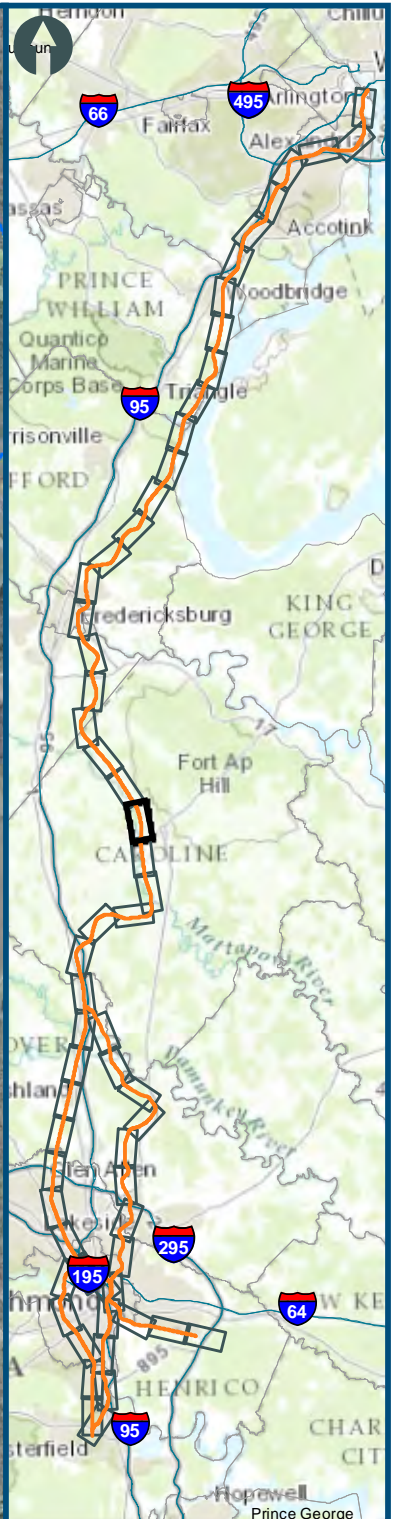
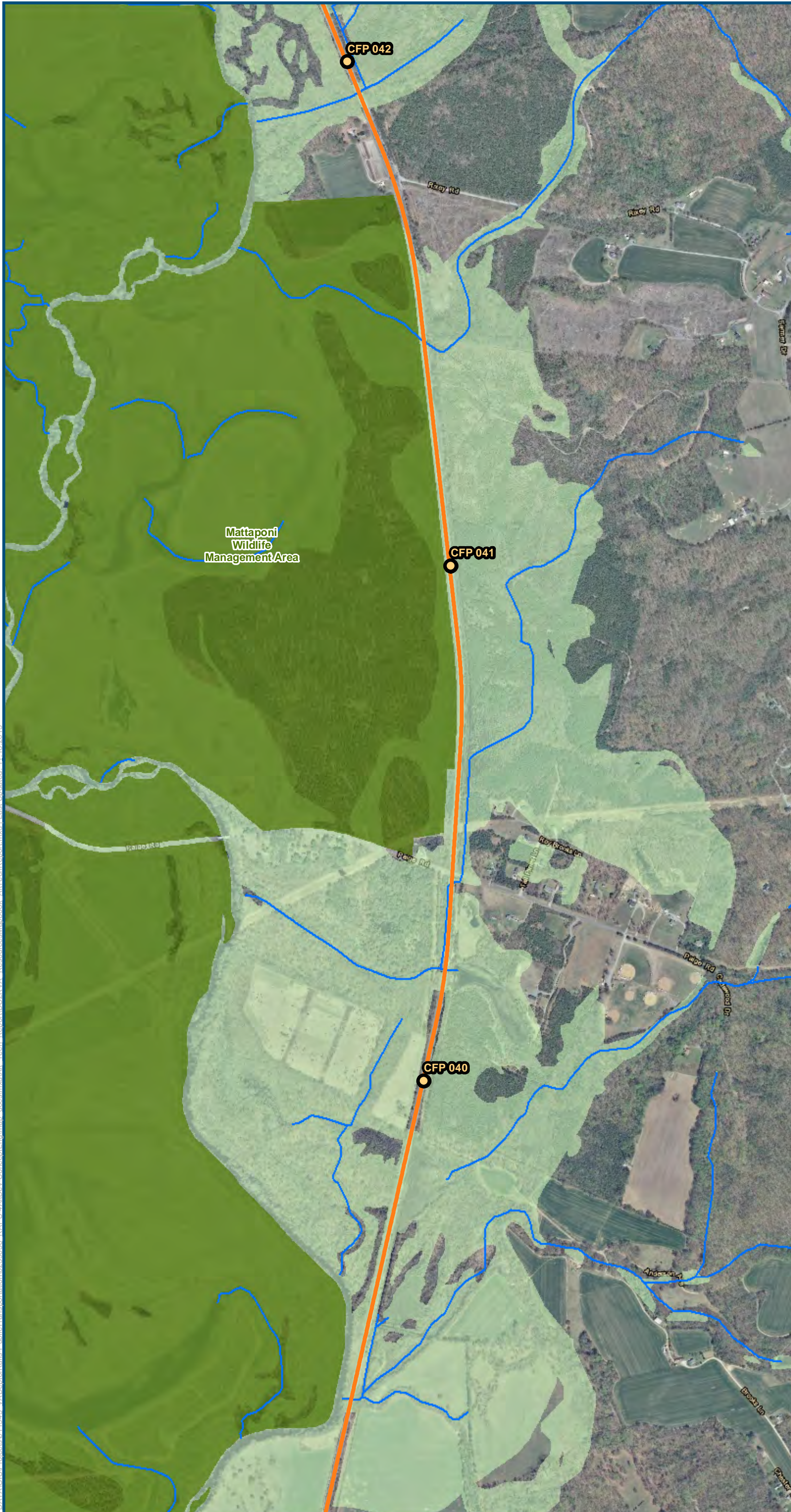
Figure C-22
Environmental Resources
Mapbook

\\c:\main\GIS\DATA\GIS\Projects\011545_VA Dept of Rail\Public Transportation\0239056_RAPS-4\AID\Dev-Concept\Eng\map_docs\mxd\Ail_Tech_Report\DC2RVA_ResourceMapbook_AltTechReport.mxd | Last Updated: 11-18-2015



- Legend**
- CSXT Mileposts
 - Stations
 - Future and Proposed Stations
 - DC2RVA Project Corridor
 - Third Track Under Construction by CSXT
 - Cemeteries
 - Wetland Mitigation Banks
 - Streams
 - Agricultural & Forestal Districts
 - Airports
 - Schools
 - Parks
 - Cultural: High Priority Areas
 - Wildlife Refuges
 - Military Installations
 - SUPERFUND/CERCLA/NPL Designations
 - Water Bodies
 - Amusement Parks
 - Wetlands

Figure C-23
Environmental Resources
Mapbook

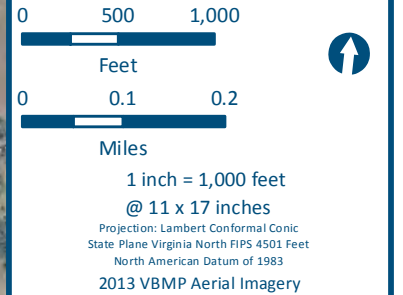
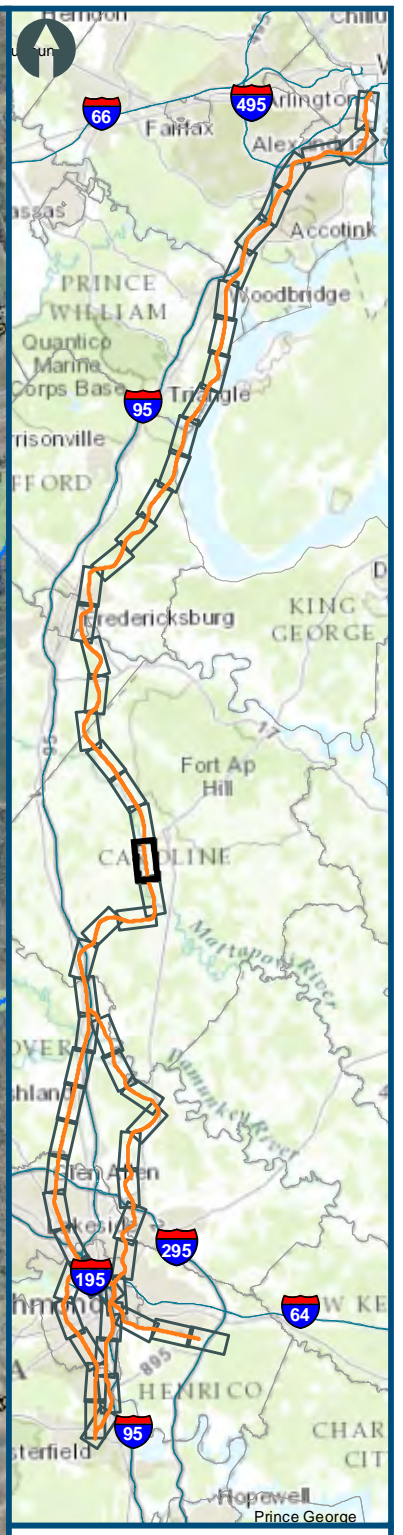
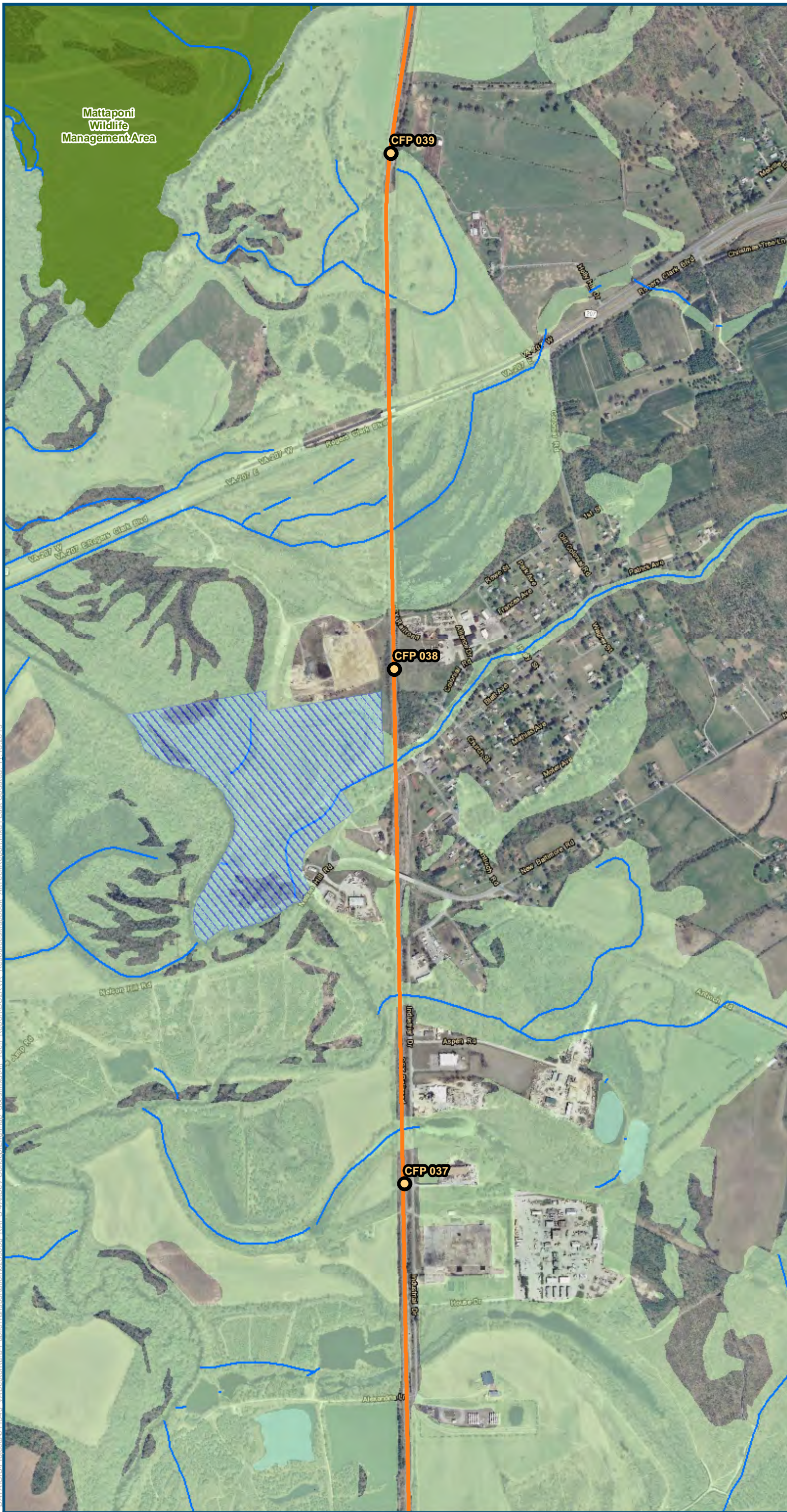


- Legend**
- CSXT Mileposts
 - Stations
 - Future and Proposed Stations
 - DC2RVA Project Corridor
 - Third Track Under Construction by CSXT
 - Cemeteries
 - Wetland Mitigation Banks
 - Streams
 - Agricultural & Forestal Districts
 - Airports
 - Schools
 - Parks
 - Cultural: High Priority Areas
 - Wildlife Refuges
 - Military Installations
 - SUPERFUND/CERCLA/NPL Designations
 - Water Bodies
 - Amusement Parks
 - Wetlands

Figure C-24
Environmental Resources
Mapbook

\\c:\main\GIS\Projects\011545_VA Dept of Railis-PublicTransportation\0239056_RAPS-4\AIDev-Concept\Eng\map_docs\map\All_Tech_Report\DC2RVA_ResourceMapbook_AITechnicalReport.mxd | Last Updated: 11-18-2015

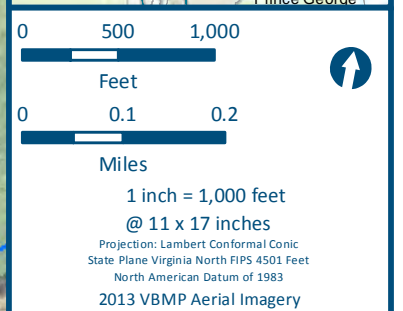
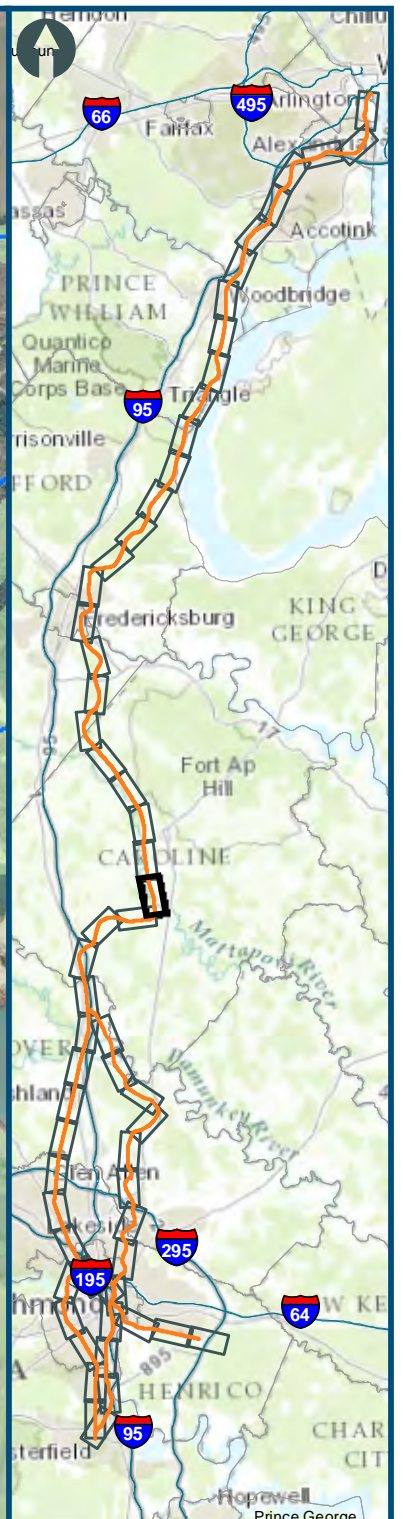
\\c:\main\GIS\Projects\011545_VA Dept of Rail\PublicTransportation\0239056_RAPS-4\AID\Dev-Concept\Eng\map_docs\map\All_Tech_Report\DC2RVA_Resources\Mapbook_AIT\TechReport.mxd | Last Updated: 11-18-2015



- Legend**
- CSXT Mileposts
 - ★ Stations
 - ★ Future and Proposed Stations
 - DC2RVA Project Corridor
 - Third Track Under Construction by CSXT
 - Cemeteries
 - ▨ Wetland Mitigation Banks
 - Streams
 - ▨ Agricultural & Forestal Districts
 - ▭ Airports
 - ▭ Schools
 - ▭ Parks
 - ▭ Cultural: High Priority Areas
 - ▭ Wildlife Refuges
 - ▭ Military Installations
 - ▭ SUPERFUND/CERCLA/NPL Designations
 - ▭ Water Bodies
 - ▭ Amusement Parks
 - ▭ Wetlands

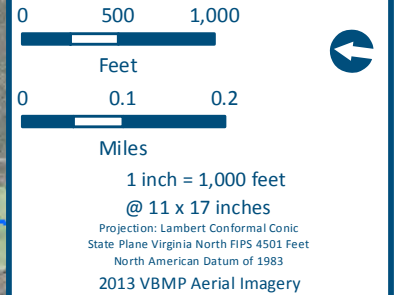
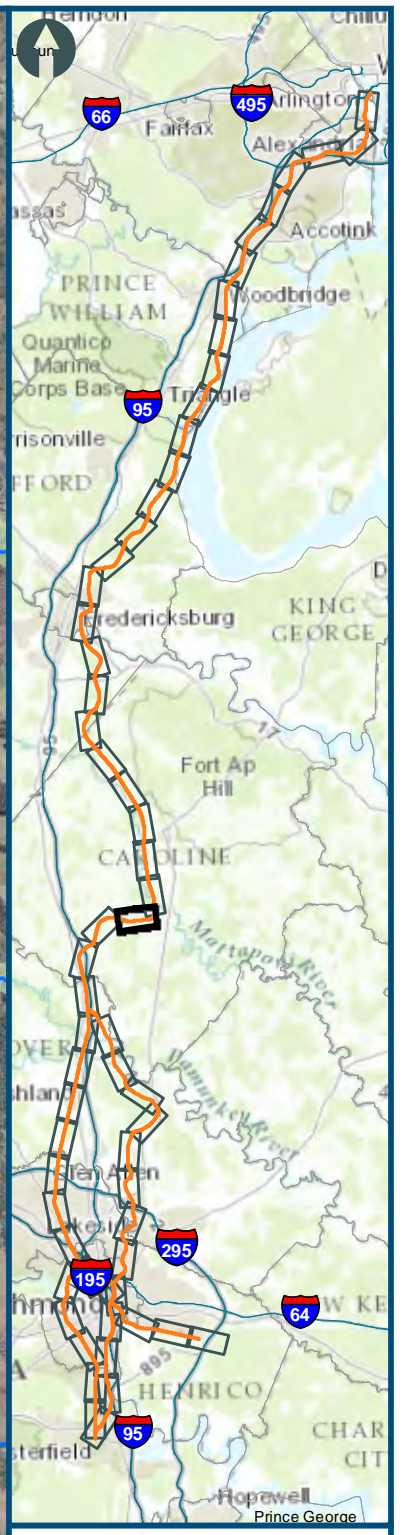
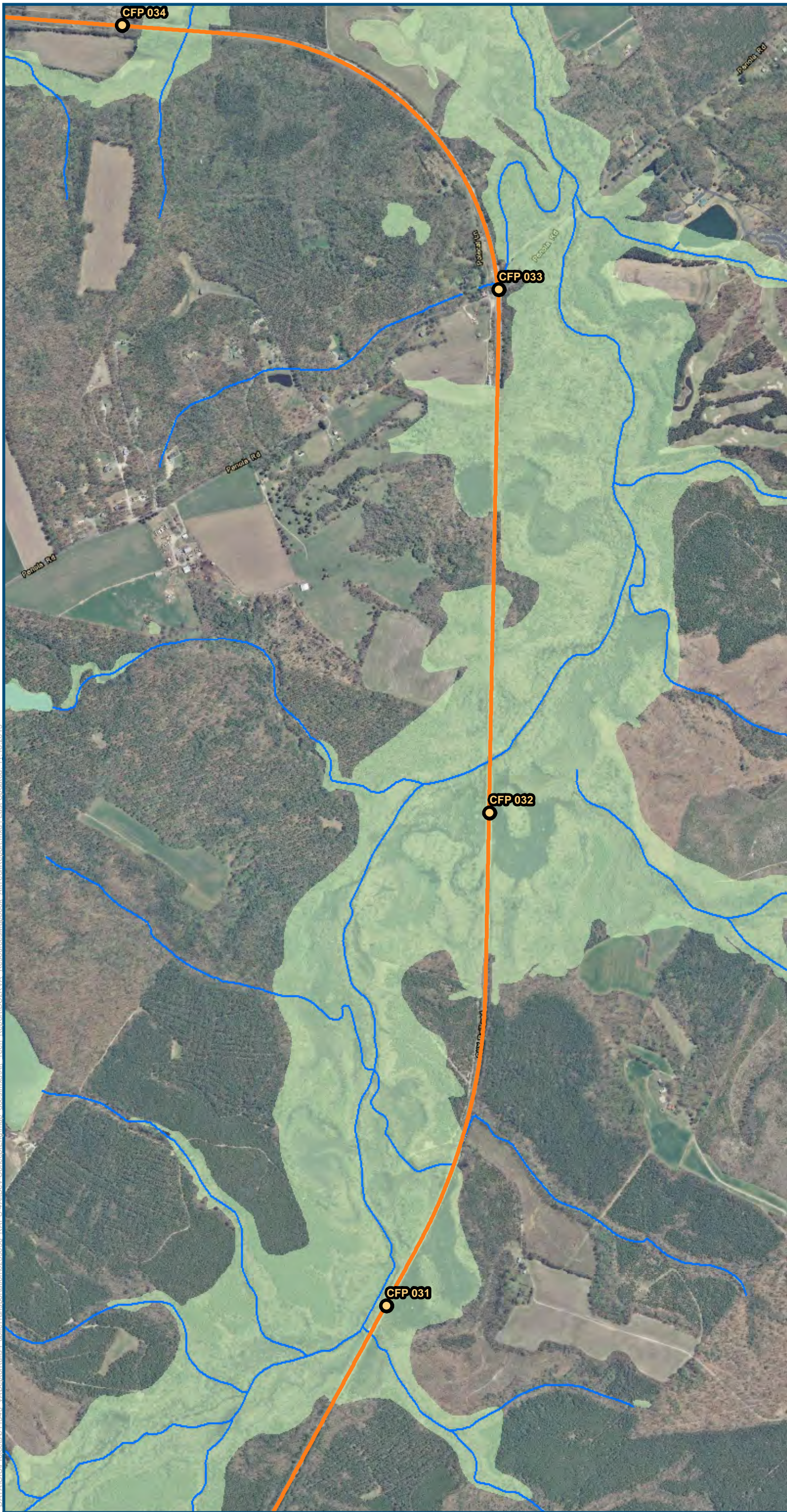
Figure C-25
Environmental Resources
Mapbook

\\c:\main\GIS\Projects\011545_VA Dept of Rail\PublicTransportation\0239056_RAPS-4\AIDev-Concept\Eng\map_docs\map\All_Tech_Report\DC2RVA_ResourcesMapbook_AITechnicalReport.mxd | Last Updated: 11/18/2015



- Legend**
- CSXT Mileposts
 - Stations
 - Future and Proposed Stations
 - DC2RVA Project Corridor
 - Third Track Under Construction by CSXT
 - Cemeteries
 - Wetland Mitigation Banks
 - Streams
 - Agricultural & Forestal Districts
 - Airports
 - Schools
 - Parks
 - Cultural: High Priority Areas
 - Wildlife Refuges
 - Military Installations
 - SUPERFUND/CERCLA/NPL Designations
 - Water Bodies
 - Amusement Parks
 - Wetlands

Figure C-26
Environmental Resources
Mapbook

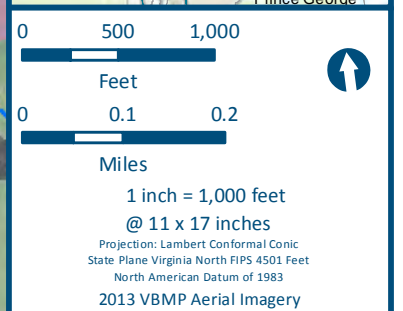
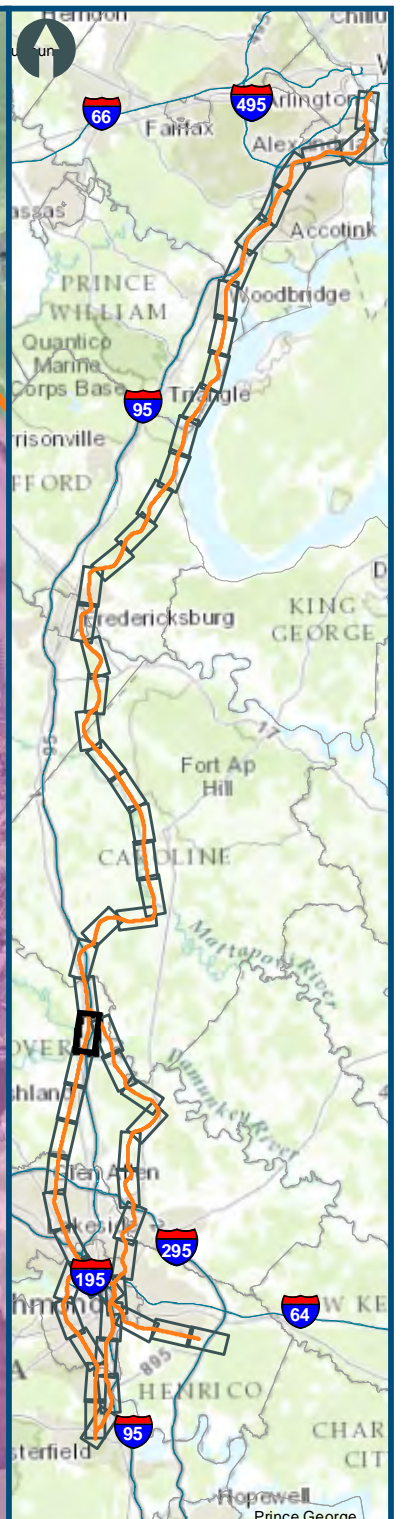
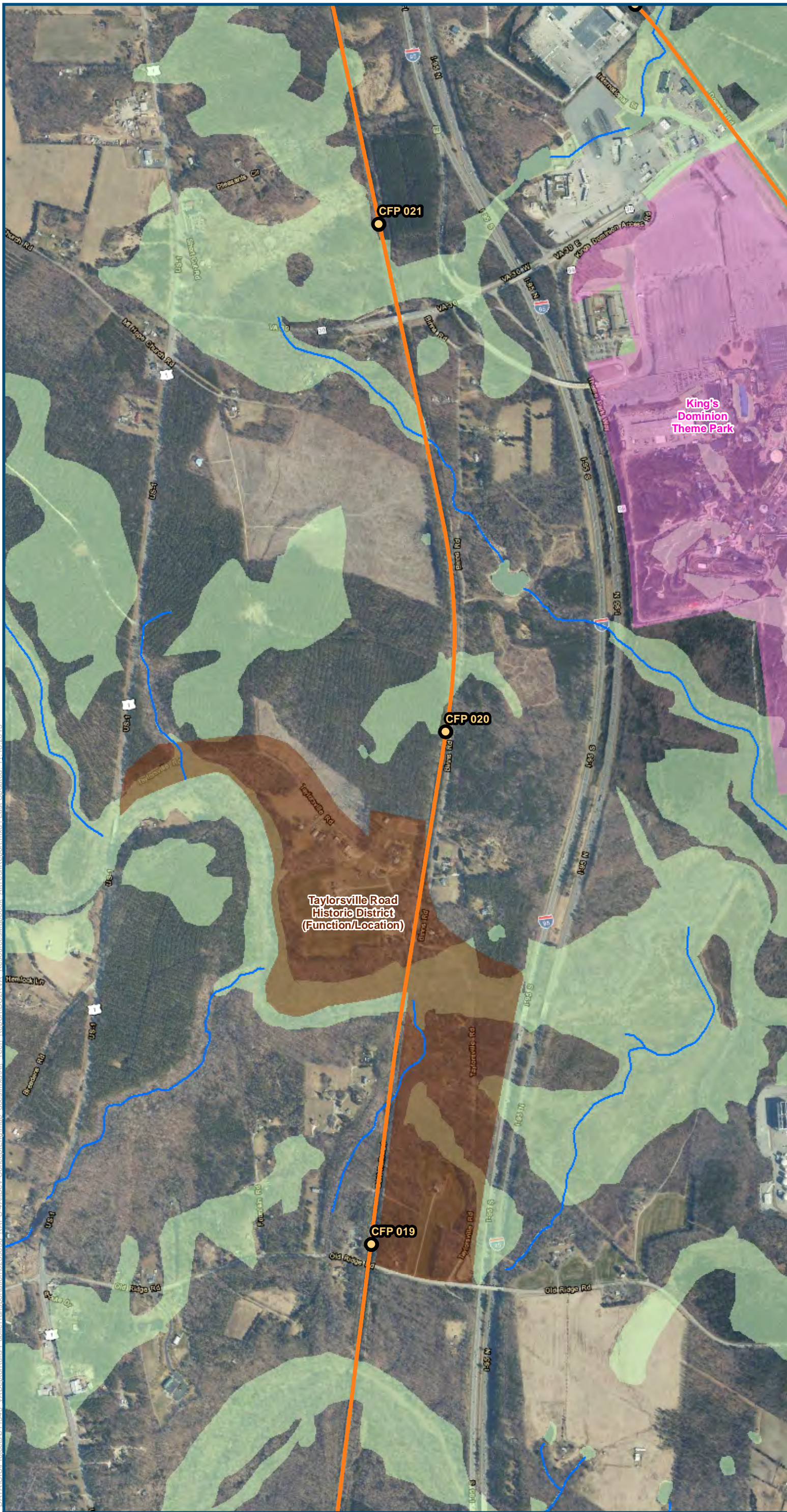


- Legend**
- CSXT Mileposts
 - ★ Stations
 - ★ Future and Proposed Stations
 - DC2RVA Project Corridor
 - Third Track Under Construction by CSXT
 - ⊙ Cemeteries
 - ▨ Wetland Mitigation Banks
 - Streams
 - ▨ Agricultural & Forestal Districts
 - ▭ Airports
 - ▭ Schools
 - ▭ Parks
 - ▭ Cultural: High Priority Areas
 - ▭ Wildlife Refuges
 - ▭ Military Installations
 - ▭ SUPERFUND/CERCLA/NPL Designations
 - ▭ Water Bodies
 - ▭ Amusement Parks
 - ▭ Wetlands

Figure C-27
Environmental Resources
Mapbook

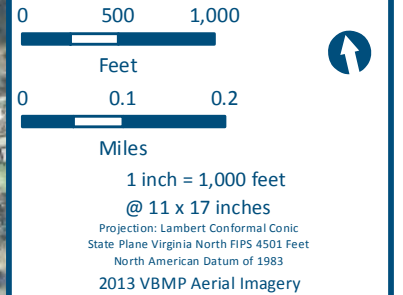
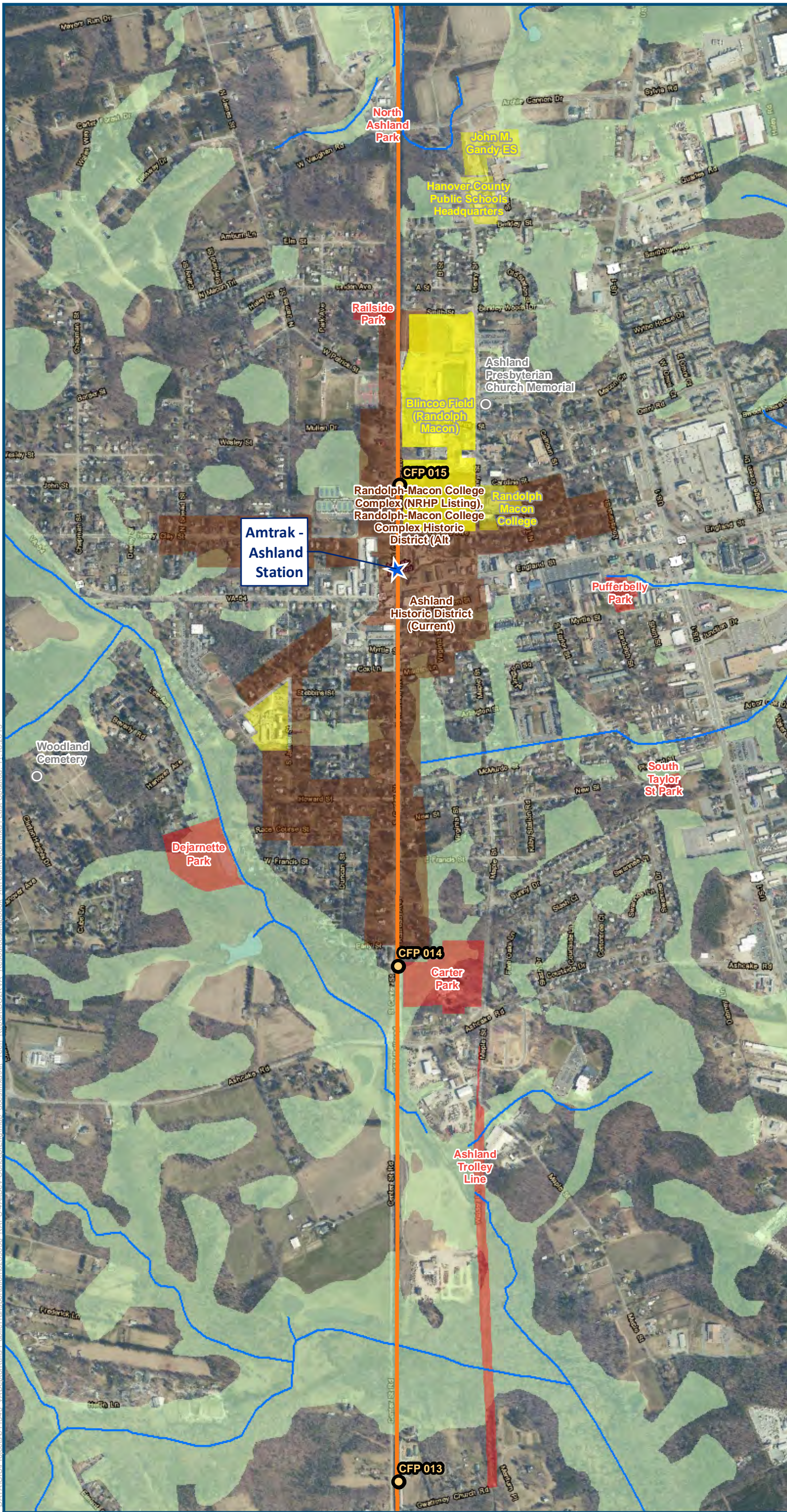
\\c:\main\GIS\DATA\GIS\Projects\011545_VA Dept of Railis-Public\Transportation\0239056_RAPS-4\AIDev-Concept\Eng\map_docs\map\All_Tech_Report\DC2RVA_ResourceMapbook_AITechReport.mxd | Last Updated: 11-18-2015

\\c:\main\GIS_DATA\GIS\Projects\011545_VA Dept of Rail\PublicTransportation\0239056_RAPS-4\AIDev-Concept\Eng\map_docs\mxd\VAI_Tech_Report\DC2RVA_Resources\Mapbook_AITechReport.mxd | Last Updated: 11-18-2015



- Legend**
- CSXT Mileposts
 - ★ Stations
 - ★ Future and Proposed Stations
 - DC2RVA Project Corridor
 - Third Track Under Construction by CSXT
 - Cemeteries
 - ▨ Wetland Mitigation Banks
 - Streams
 - ▨ Agricultural & Forestal Districts
 - ▭ Airports
 - ▭ Schools
 - ▭ Parks
 - ▭ Cultural: High Priority Areas
 - ▭ Wildlife Refuges
 - ▭ Military Installations
 - ▭ SUPERFUND/CERCLA/NPL Designations
 - ▭ Water Bodies
 - ▭ Amusement Parks
 - ▭ Wetlands

Figure C-31
Environmental Resources
Mapbook

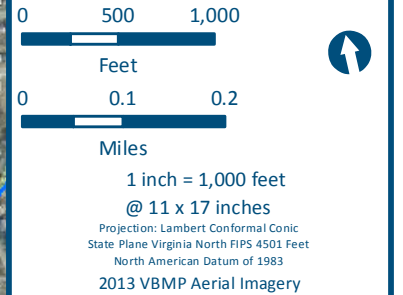
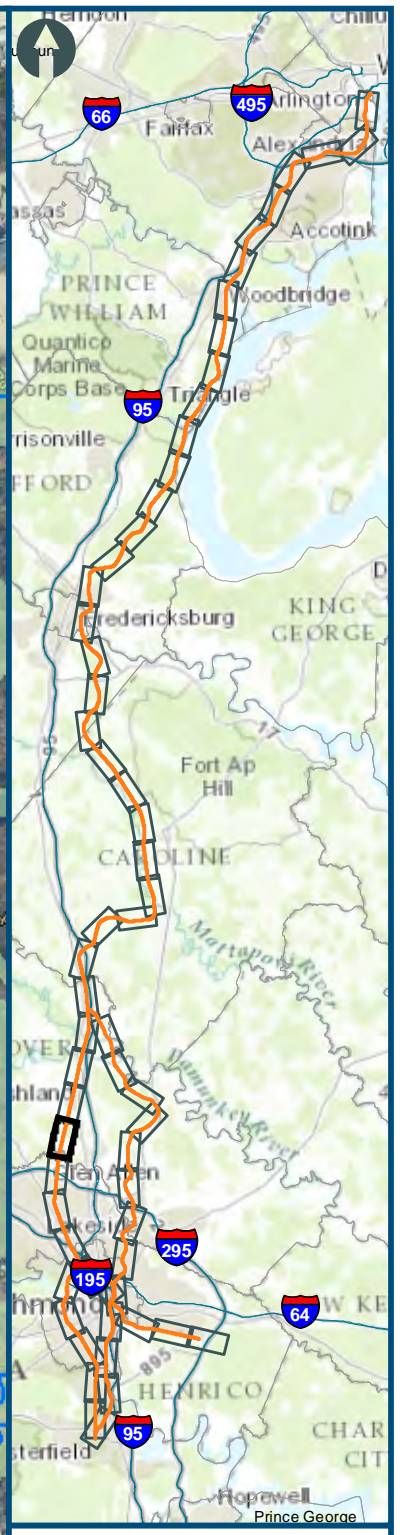
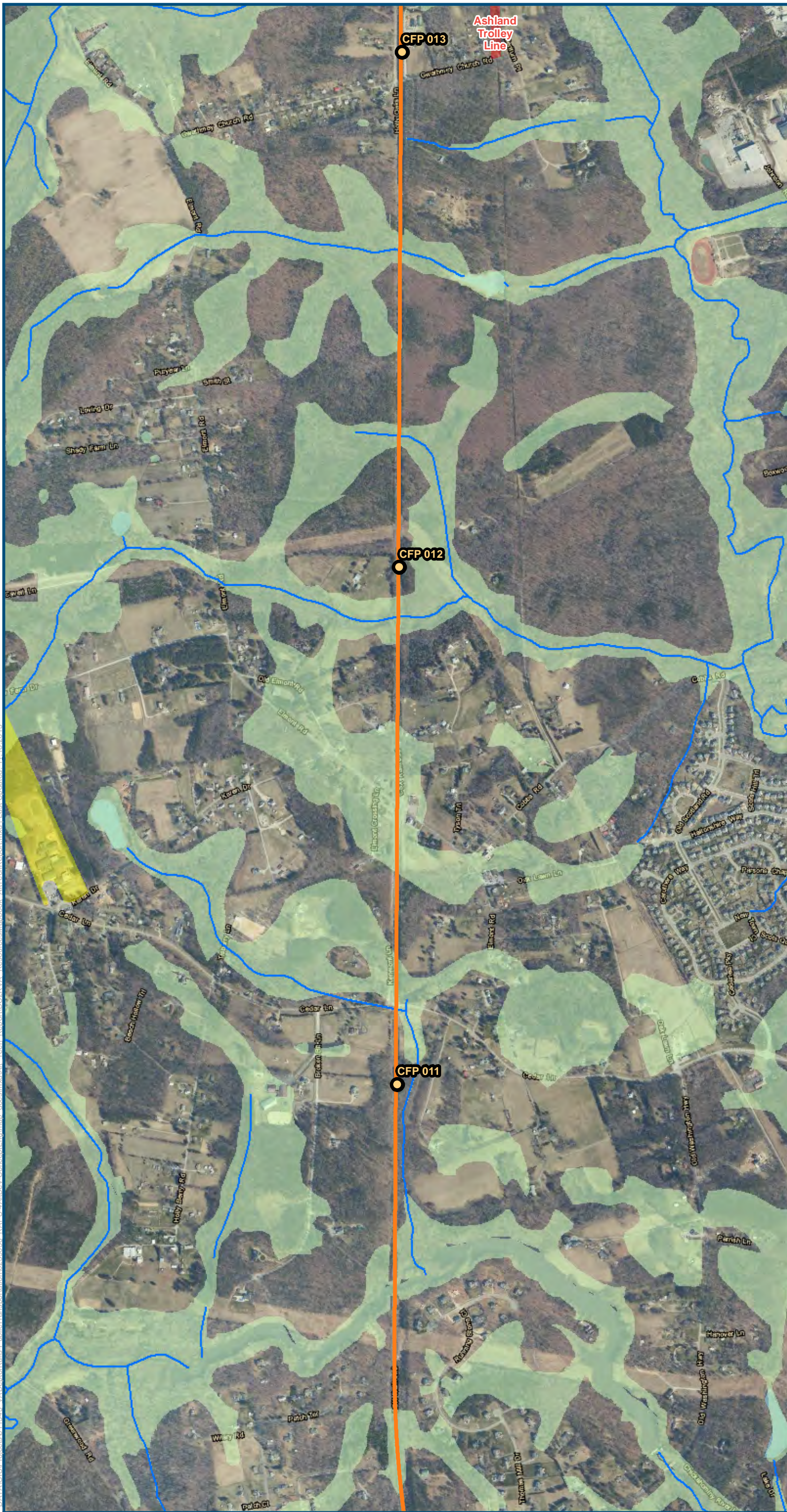


- Legend**
- CSXT Mileposts
 - ★ Stations
 - ★ Future and Proposed Stations
 - DC2RVA Project Corridor
 - Third Track Under Construction by CSXT
 - Cemeteries
 - ▨ Wetland Mitigation Banks
 - Streams
 - ▨ Agricultural & Forestal Districts
 - ▭ Airports
 - ▭ Schools
 - ▭ Parks
 - ▭ Cultural: High Priority Areas
 - ▭ Wildlife Refuges
 - ▭ Military Installations
 - ▭ SUPERFUND/CERCLA/NPL Designations
 - ▭ Water Bodies
 - ▭ Amusement Parks
 - ▭ Wetlands

Figure C-33
Environmental Resources
Mapbook

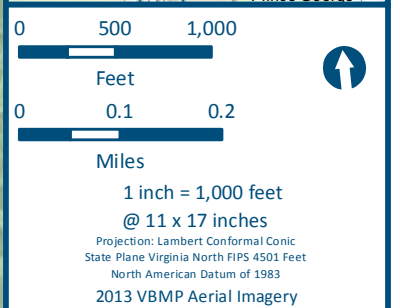
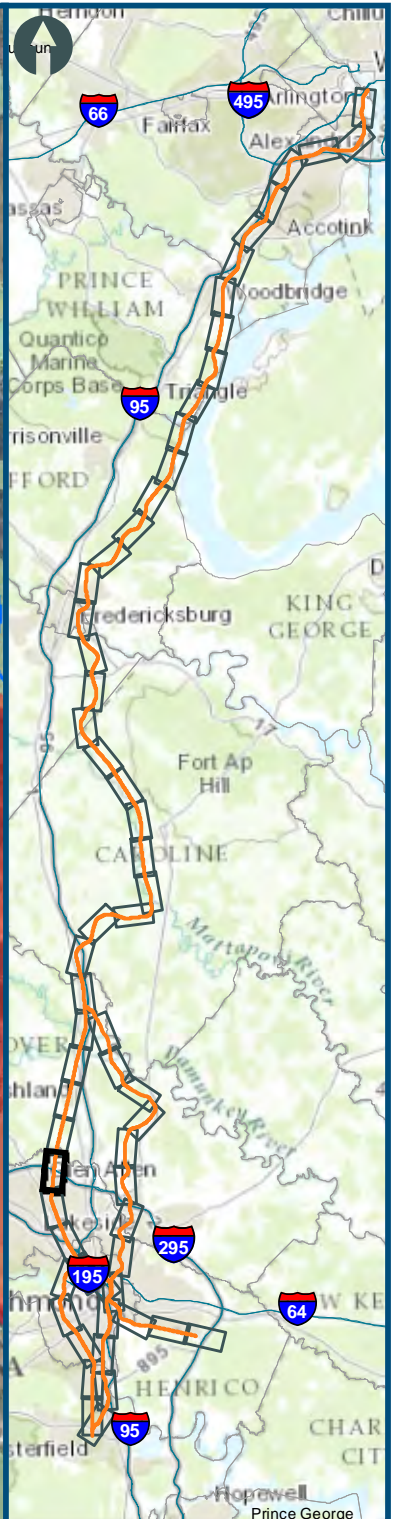
\\c:\main\GIS\DATA\GIS\Projects\011545_VA\DeportofRails-PublicTransportation\0239056_RAPS-4\AIDev-Concept\Eng\map_docs\mxd\AII_Tech_Report\DC2RVA_ResourcesMapbook_AIT\TechReport.mxd | Last Updated: 11/18/2015

\\c:\main\GIS\DATA\GIS\Projects\011545_VA Dept of Rail\PublicTransportation\0239056_RAPS-4\AIDev-Concept\Eng\map_docs\map\All_Tech_Report\DC2RVA_Resources\Mapbook_AIT\TechReport.mxd | Last Updated: 11-18-2015



- Legend**
- CSXT Mileposts
 - ★ Stations
 - ★ Future and Proposed Stations
 - DC2RVA Project Corridor
 - Third Track Under Construction by CSXT
 - Cemeteries
 - ▨ Wetland Mitigation Banks
 - Streams
 - ▨ Agricultural & Forestal Districts
 - ▭ Airports
 - ▭ Schools
 - ▭ Parks
 - ▭ Cultural: High Priority Areas
 - ▭ Wildlife Refuges
 - ▭ Military Installations
 - ▭ SUPERFUND/CERCLA/NPL Designations
 - ▭ Water Bodies
 - ▭ Amusement Parks
 - ▭ Wetlands

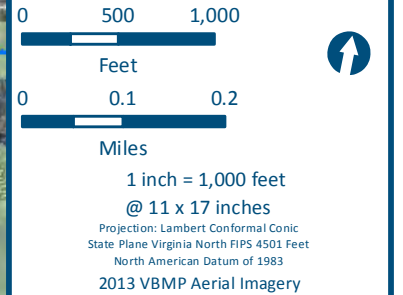
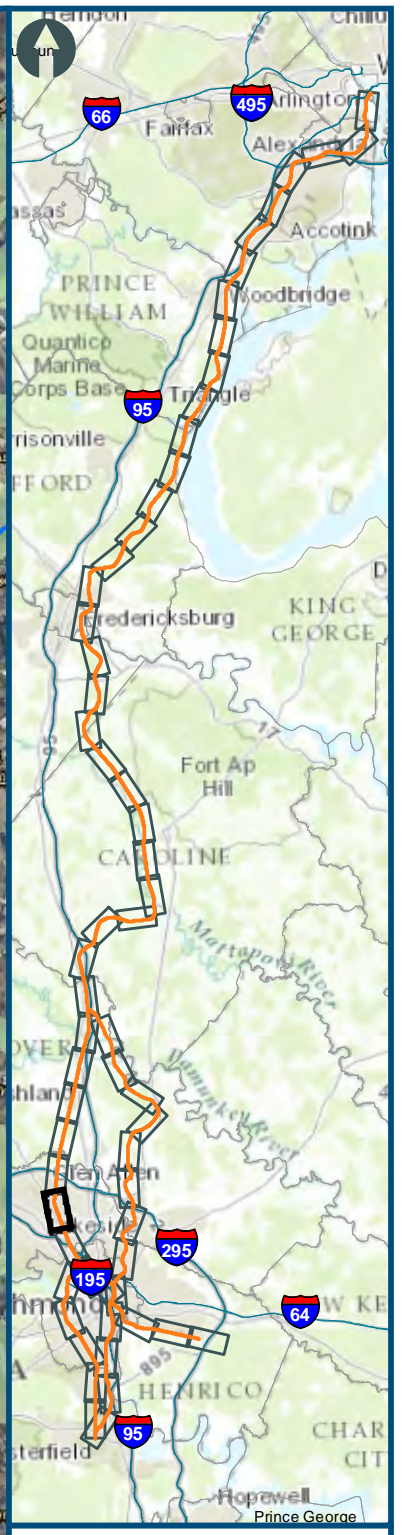
Figure C-34
Environmental Resources
Mapbook



- Legend**
- CSXT Mileposts
 - ★ Stations
 - ★ Future and Proposed Stations
 - DC2RVA Project Corridor
 - Third Track Under Construction by CSXT
 - Cemeteries
 - ▨ Wetland Mitigation Banks
 - Streams
 - ▨ Agricultural & Forestal Districts
 - ▭ Airports
 - ▭ Schools
 - ▭ Parks
 - ▭ Cultural: High Priority Areas
 - ▭ Wildlife Refuges
 - ▭ Military Installations
 - ▭ SUPERFUND/CERCLA/NPL Designations
 - ▭ Water Bodies
 - ▭ Amusement Parks
 - ▭ Wetlands

Figure C-35
Environmental Resources
Mapbook

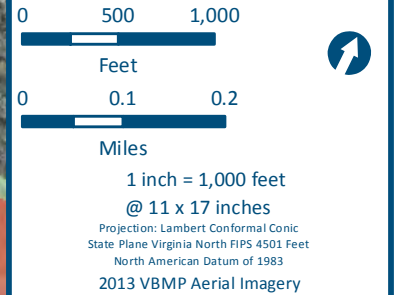
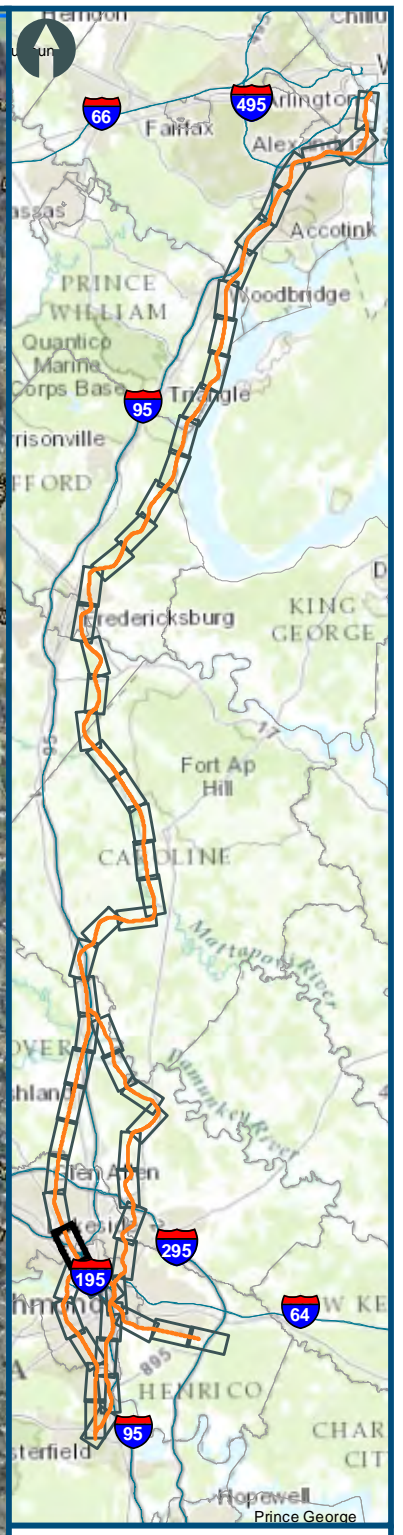
\\cismain\GIS\Projects\011545_VA Dept of Rail\Public\Transportation\02390566_RAPS-4\AID\Dev-Concept\Eng\Map_docs\mxd\All_Tech_Report\DC2RVA_ResourcesMapbook_AIT\TechReport.mxd | Last Updated: 11-18-2015



- Legend**
- CSXT Mileposts
 - ★ Stations
 - ★ Future and Proposed Stations
 - DC2RVA Project Corridor
 - Third Track Under Construction by CSXT
 - Cemeteries
 - ▨ Wetland Mitigation Banks
 - Streams
 - ▨ Agricultural & Forestal Districts
 - ▭ Airports
 - ▭ Schools
 - ▭ Parks
 - ▭ Cultural: High Priority Areas
 - ▭ Wildlife Refuges
 - ▭ Military Installations
 - ▭ SUPERFUND/CERCLA/NPL Designations
 - ▭ Water Bodies
 - ▭ Amusement Parks
 - ▭ Wetlands

Figure C-36
Environmental Resources
Mapbook

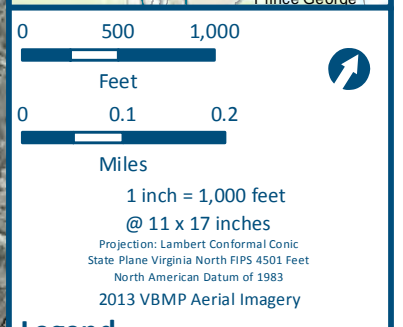
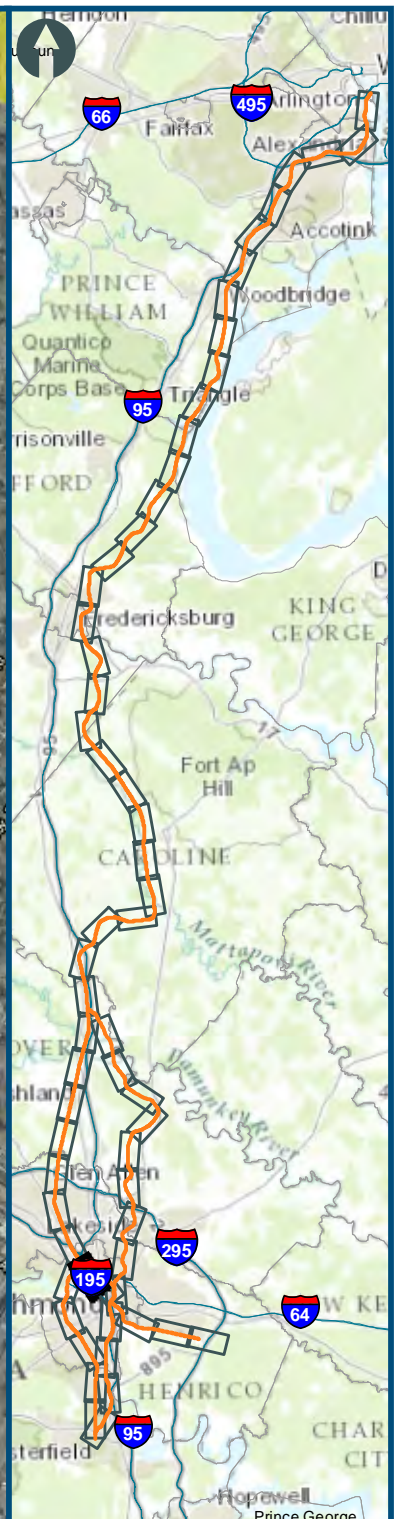
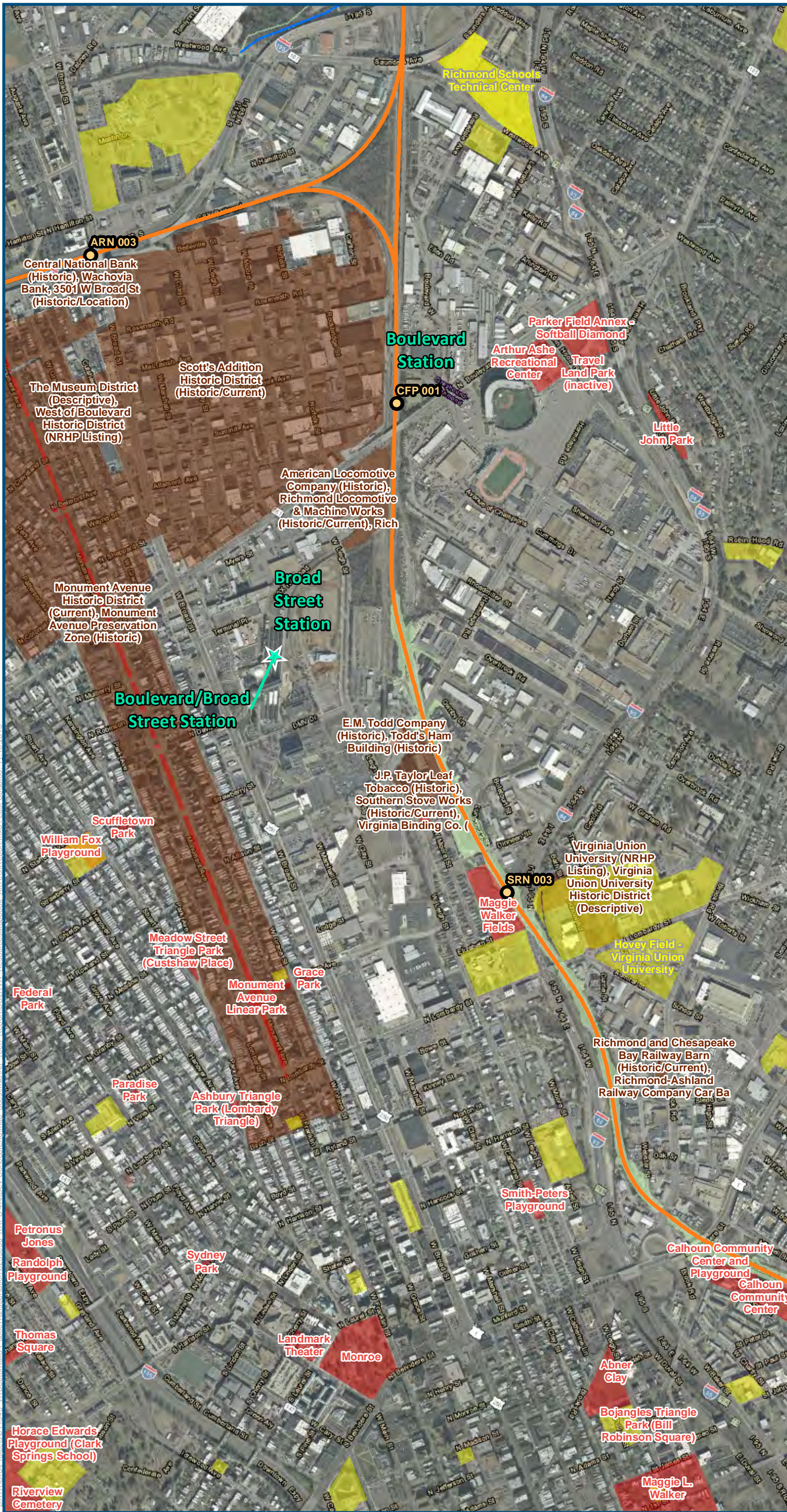
\\clicmain\GIS_DATA\GIS\Projects\011545_VA Dept of Rail\PublicTransportation\0239056_RAPS-4\AIDev-Concept\Eng\map_docs\mxd\All_Tech_Report\DC2RVA_ResourcesMapbook_AITechnicalReport.mxd | Last Updated: 11-18-2015



- Legend**
- CSXT Mileposts
 - Stations
 - Future and Proposed Stations
 - DC2RVA Project Corridor
 - Third Track Under Construction by CSXT
 - Cemeteries
 - Wetland Mitigation Banks
 - Streams
 - Agricultural & Forestal Districts
 - Airports
 - Schools
 - Parks
 - Cultural: High Priority Areas
 - Wildlife Refuges
 - Military Installations
 - SUPERFUND/CERCLA/NPL Designations
 - Water Bodies
 - Amusement Parks
 - Wetlands

Figure C-37
Environmental Resources
Mapbook

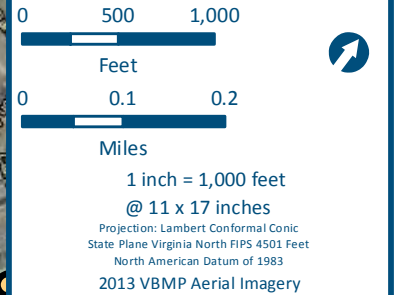
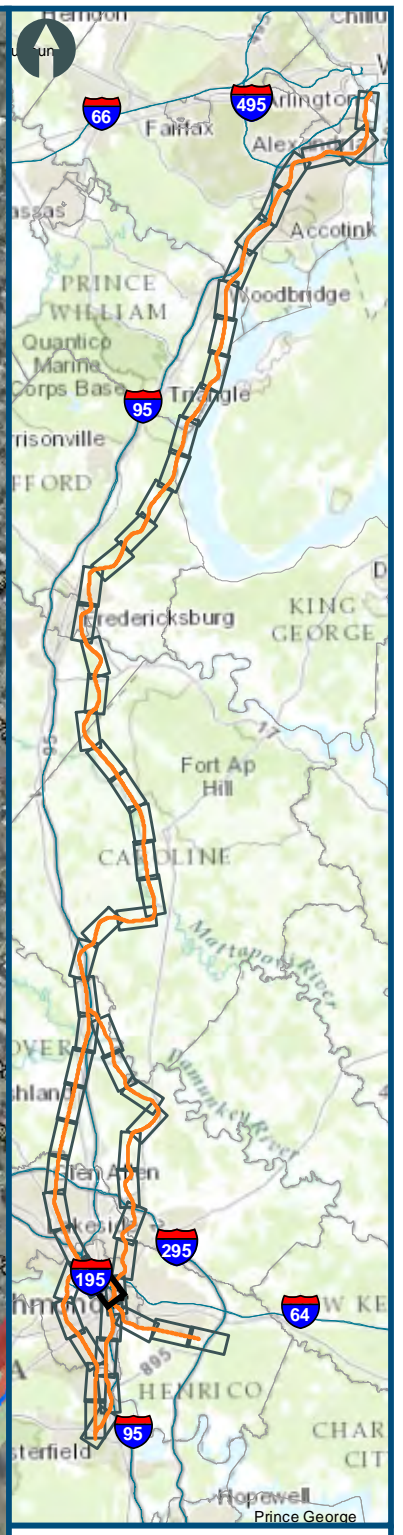
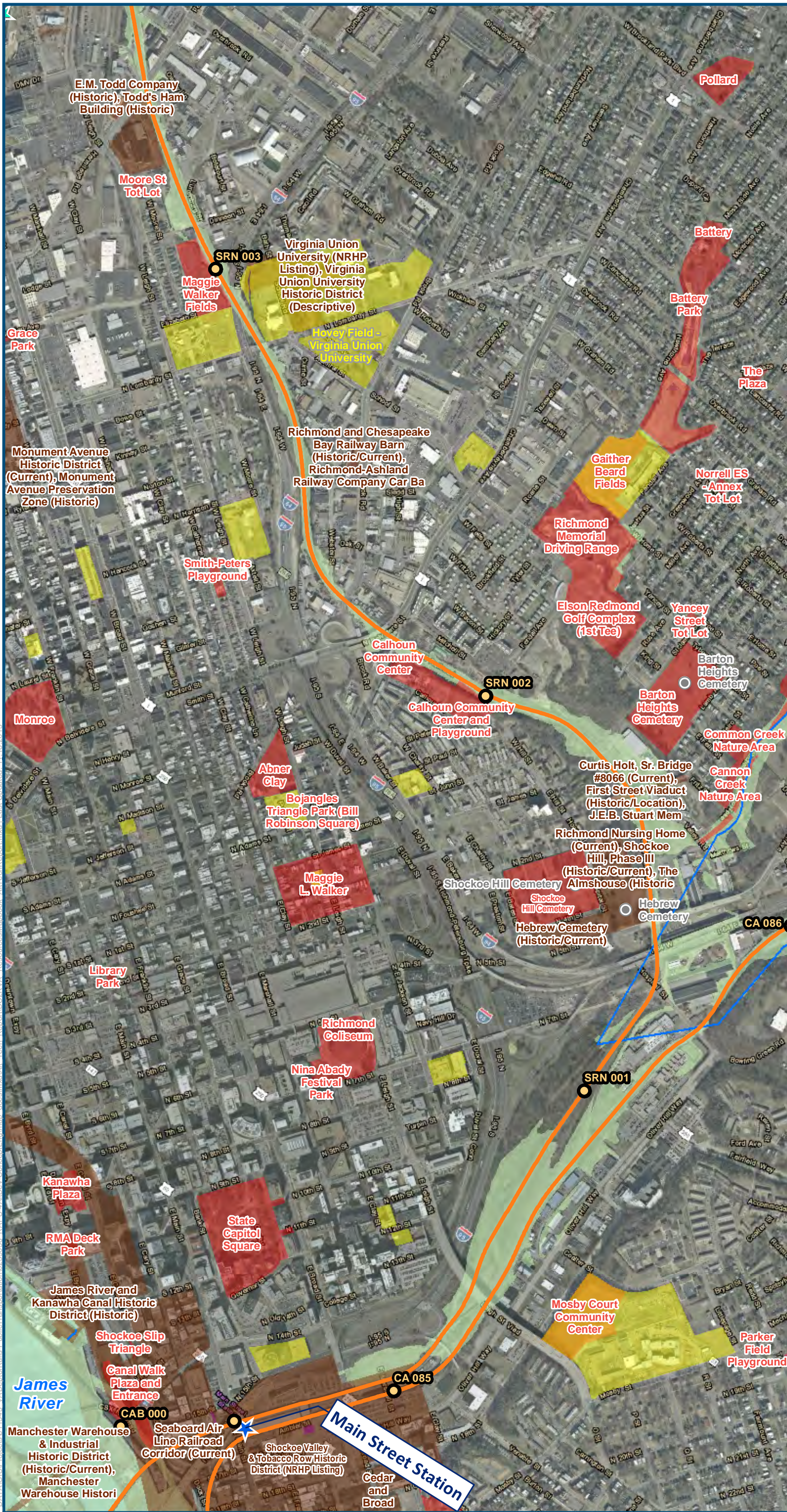
\clicmain\GIS_PROJECTS\011545_VA Dept of Rail - Public Transportation\0239056_RAPS-4\AID\Dev-Concept\Eng\map_docs\mxd\All_Tech_Report\DC2RVA_ResourcesMapbook_AITechnicalReport.mxd | Last Updated: 11-18-2015



- Legend**
- CSXT Mileposts
 - ★ Stations
 - ★ Future and Proposed Stations
 - DC2RVA Project Corridor
 - Third Track Under Construction by CSXT
 - Cemeteries
 - ▨ Wetland Mitigation Banks
 - Streams
 - ▨ Agricultural & Forestal Districts
 - Airports
 - Schools
 - Parks
 - Cultural: High Priority Areas
 - Wildlife Refuges
 - Military Installations
 - SUPERFUND/CERCLA/NPL Designations
 - Water Bodies
 - Amusement Parks
 - Wetlands

Figure C-38
Environmental Resources
Mapbook

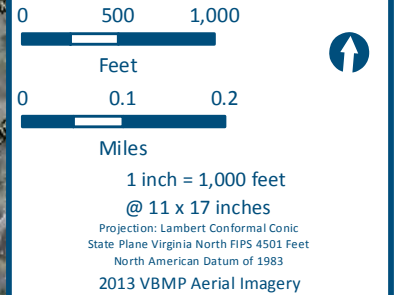
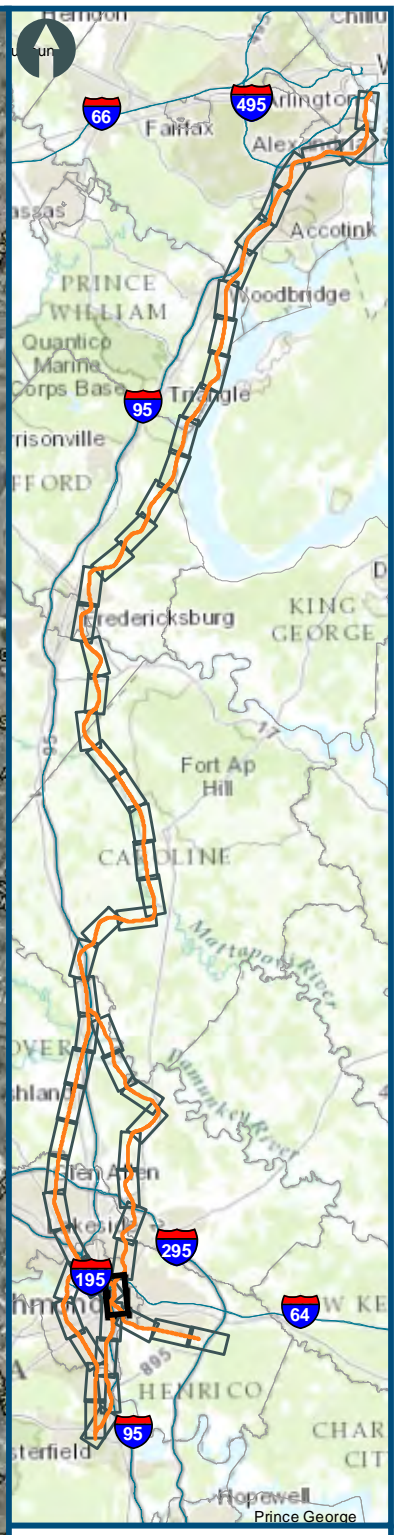
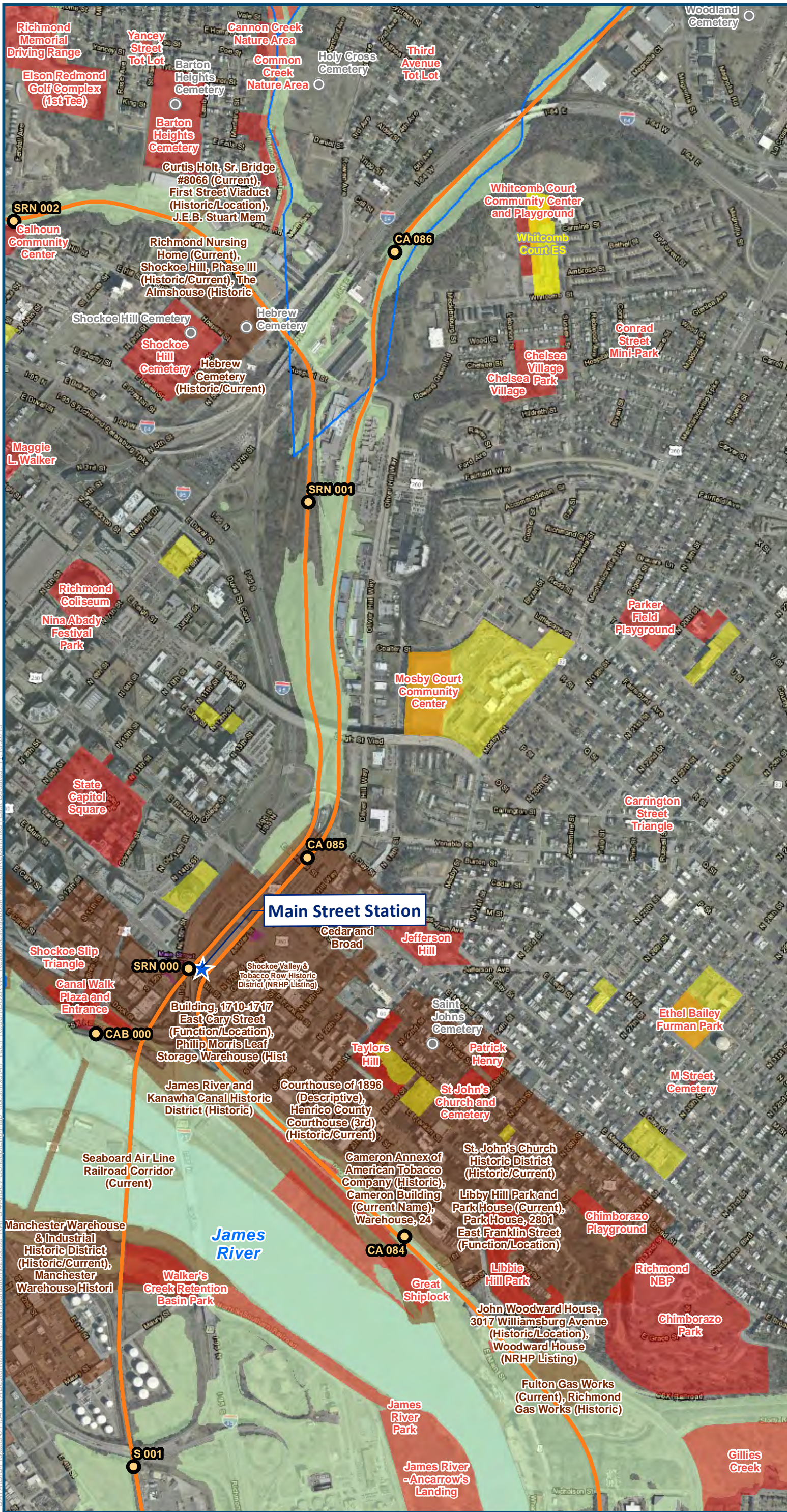
\slicemain\GIS - DATA\GIS\Projects\011545 - VA Dept of Rail - Public\Trans\portation\0239056 - RAPS-4\AID\Dev-Concept\Eng\map - docs\sim\All - Tech - Report\DC2RVA - Resources\Mapbook - All\Tech\Report.mxd | Last Updated: 11-18-2015



- Legend**
- CSXT Mileposts
 - ★ Stations
 - ★ Future and Proposed Stations
 - DC2RVA Project Corridor
 - Third Track Under Construction by CSXT
 - Cemeteries
 - ▨ Wetland Mitigation Banks
 - Streams
 - ▨ Agricultural & Forestal Districts
 - ▭ Airports
 - ▭ Schools
 - ▭ Parks
 - ▭ Cultural: High Priority Areas
 - ▭ Wildlife Refuges
 - ▭ Military Installations
 - ▭ SUPERFUND/CERCLA/NPL Designations
 - ▭ Water Bodies
 - ▭ Amusement Parks
 - ▭ Wetlands

Figure C-39
Environmental Resources
Mapbook

\clicmain\GIS - DATA\GIS\Projects\111545 - VA Dept of Rail - Public Transportation\0239156 - RAPS - AID\Dev-Concept\Eng\Map - Resources\Mapbook - AIT\TechReport.mxd | Last Updated: 11-18-2015



- Legend**
- CSXT Mileposts
 - ★ Stations
 - ★ Future and Proposed Stations
 - DC2RVA Project Corridor
 - Third Track Under Construction by CSXT
 - Cemeteries
 - ▨ Wetland Mitigation Banks
 - Streams
 - ▨ Agricultural & Forestal Districts
 - ▭ Airports
 - ▭ Schools
 - ▭ Parks
 - ▭ Cultural: High Priority Areas
 - ▭ Wildlife Refuges
 - ▭ Military Installations
 - ▭ SUPERFUND/CERCLA/NPL Designations
 - ▭ Water Bodies
 - ▭ Amusement Parks
 - ▭ Wetlands

Figure C-40
Environmental Resources
Mapbook

\icmain\GIS_DATA\GIS\Projects\011545_VA Dept of Rail - Public Transportation\02393956_RAPS-4\MapDocs\Concept\Eng\Map_docs\mxd\Tech_Report\DC2RVA_ResourcesMapbook_AltTechReport.mxd | Last Updated: 11-18-2015



0 500 1,000
Feet

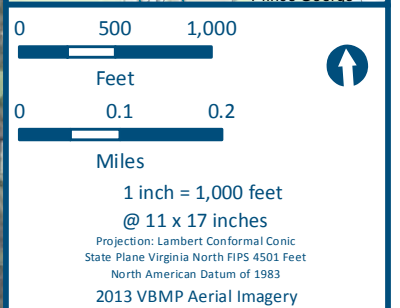
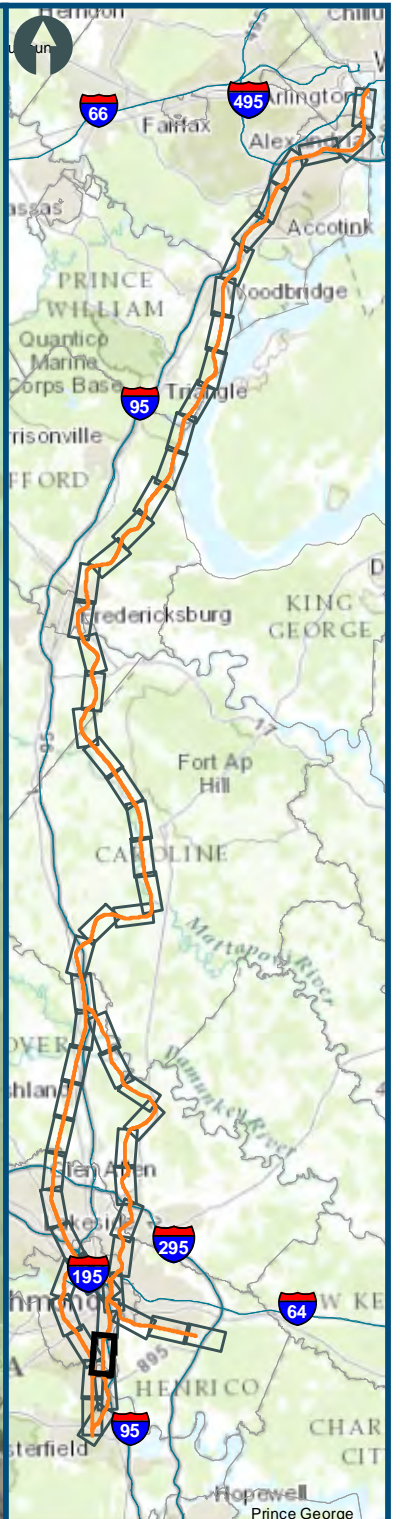
0 0.1 0.2
Miles

1 inch = 1,000 feet
@ 11 x 17 inches
Projection: Lambert Conformal Conic
State Plane Virginia North FIPS 4501 Feet
North American Datum of 1983
2013 VBMP Aerial Imagery

- Legend**
- CSXT Mileposts
 - ★ Stations
 - ★ Future and Proposed Stations
 - DC2RVA Project Corridor
 - Third Track Under Construction by CSXT
 - Cemeteries
 - ▨ Wetland Mitigation Banks
 - Streams
 - ▨ Agricultural & Forestal Districts
 - ▭ Airports
 - ▭ Schools
 - ▭ Parks
 - ▭ Cultural: High Priority Areas
 - ▭ Wildlife Refuges
 - ▭ Military Installations
 - ▭ SUPERFUND/CERCLA/NPL Designations
 - ▭ Water Bodies
 - ▭ Amusement Parks
 - ▭ Wetlands

Figure C-41
Environmental Resources
Mapbook

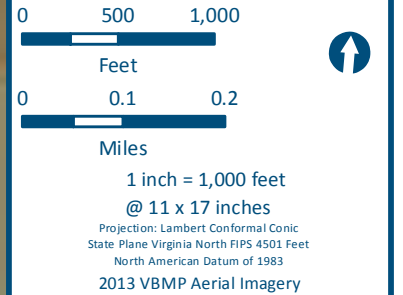
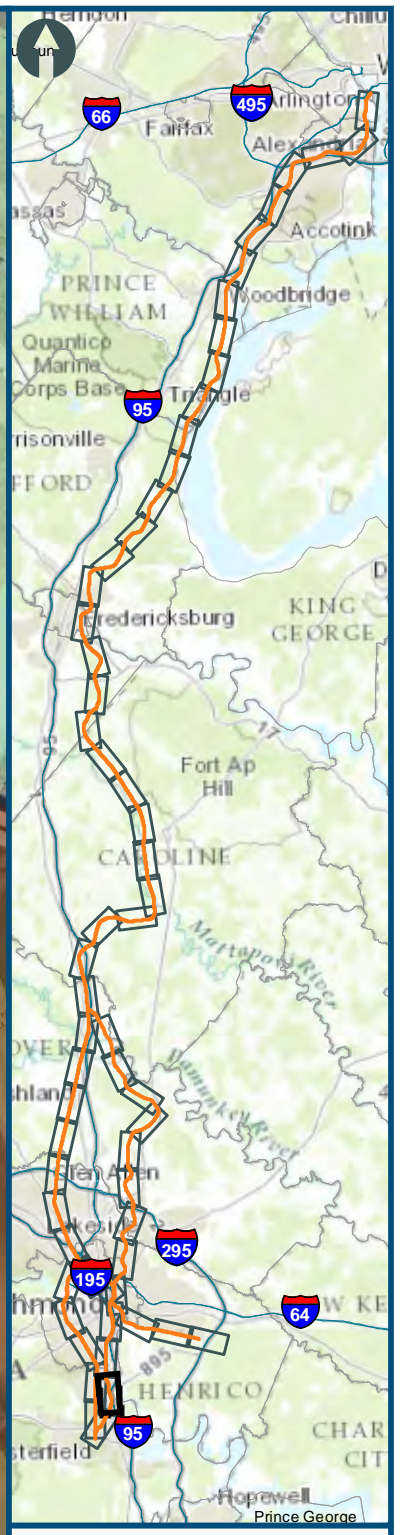
\\cismain\GIS_DATA\GIS\Projects\011545_VA Dept of Rail - Public Transportation\0230156_RAPS-4\AIDev-Concept\Eng\map_docs\mxd\All_Tech_Report\DC2RVA_ResourceMapbook_AltTechReport.mxd | Last Updated: 11-18-2015



- Legend**
- CSXT Mileposts
 - ★ Stations
 - ★ Future and Proposed Stations
 - DC2RVA Project Corridor
 - Third Track Under Construction by CSXT
 - Cemeteries
 - ▨ Wetland Mitigation Banks
 - Streams
 - ▨ Agricultural & Forestal Districts
 - ▭ Airports
 - ▭ Schools
 - ▭ Parks
 - ▭ Cultural: High Priority Areas
 - ▭ Wildlife Refuges
 - ▭ Military Installations
 - ▭ SUPERFUND/CERCLA/NPL Designations
 - ▭ Water Bodies
 - ▭ Amusement Parks
 - ▭ Wetlands

Figure C-42
Environmental Resources
Mapbook

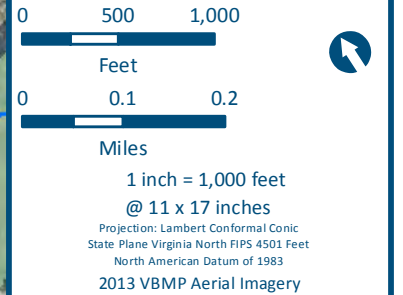
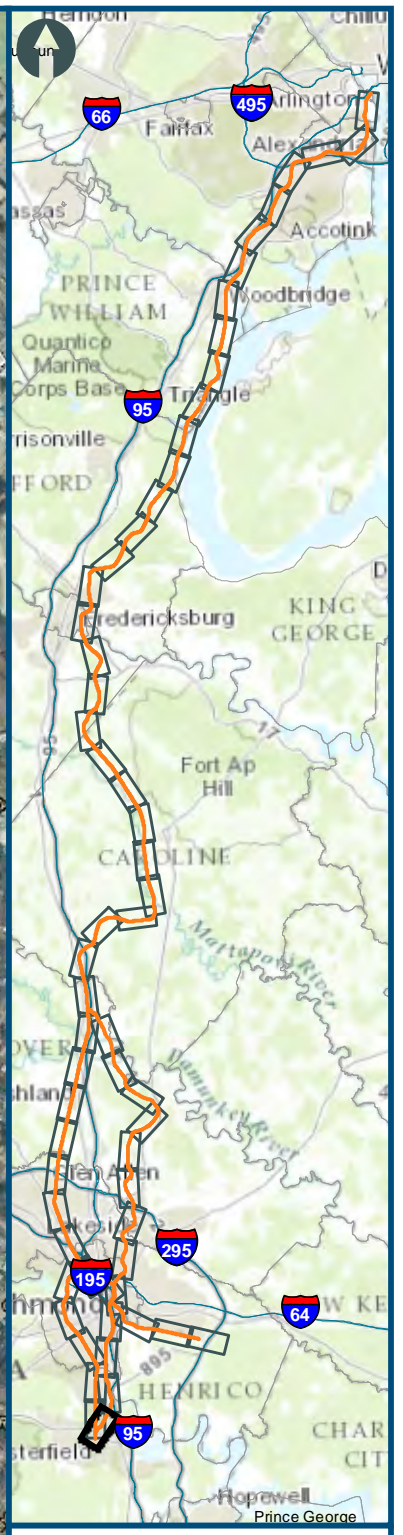
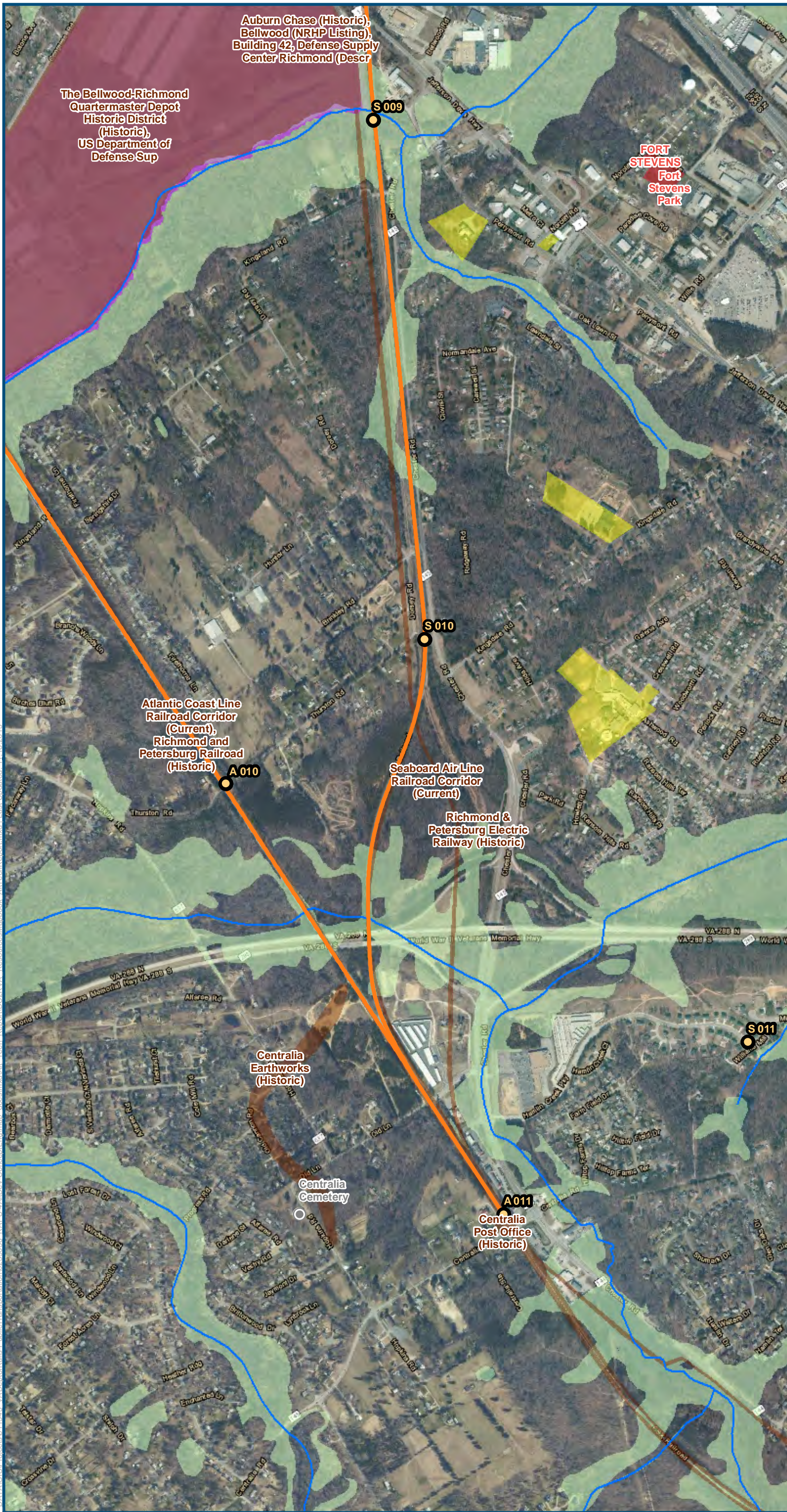
\\gismain\GIS_DATA\GIS\Projects\011545_VA Dept of Rail\PublicTransportation\0239056_RAPS-4\AIDev-Concept\Eng\map_docs\mxd\All_Tech_Report\DC2RVA_ResourcesMapbook_AITechnicalReport.mxd | Last Updated: 11-18-2015



- Legend**
- CSXT Mileposts
 - ★ Stations
 - ★ Future and Proposed Stations
 - DC2RVA Project Corridor
 - Third Track Under Construction by CSXT
 - Cemeteries
 - ▨ Wetland Mitigation Banks
 - Streams
 - ▨ Agricultural & Forestal Districts
 - ▭ Airports
 - ▭ Schools
 - ▭ Parks
 - ▭ Cultural: High Priority Areas
 - ▭ Wildlife Refuges
 - ▭ Military Installations
 - ▭ SUPERFUND/CERCLA/NPL Designations
 - ▭ Water Bodies
 - ▭ Amusement Parks
 - ▭ Wetlands

Figure C-43
Environmental Resources
Mapbook

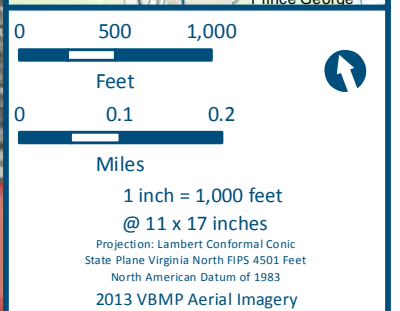
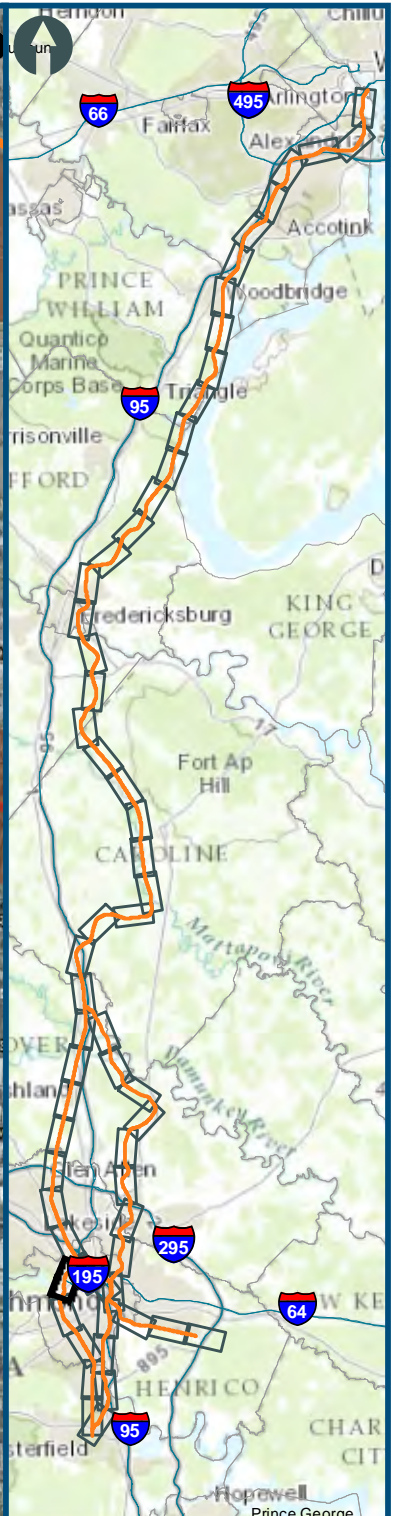
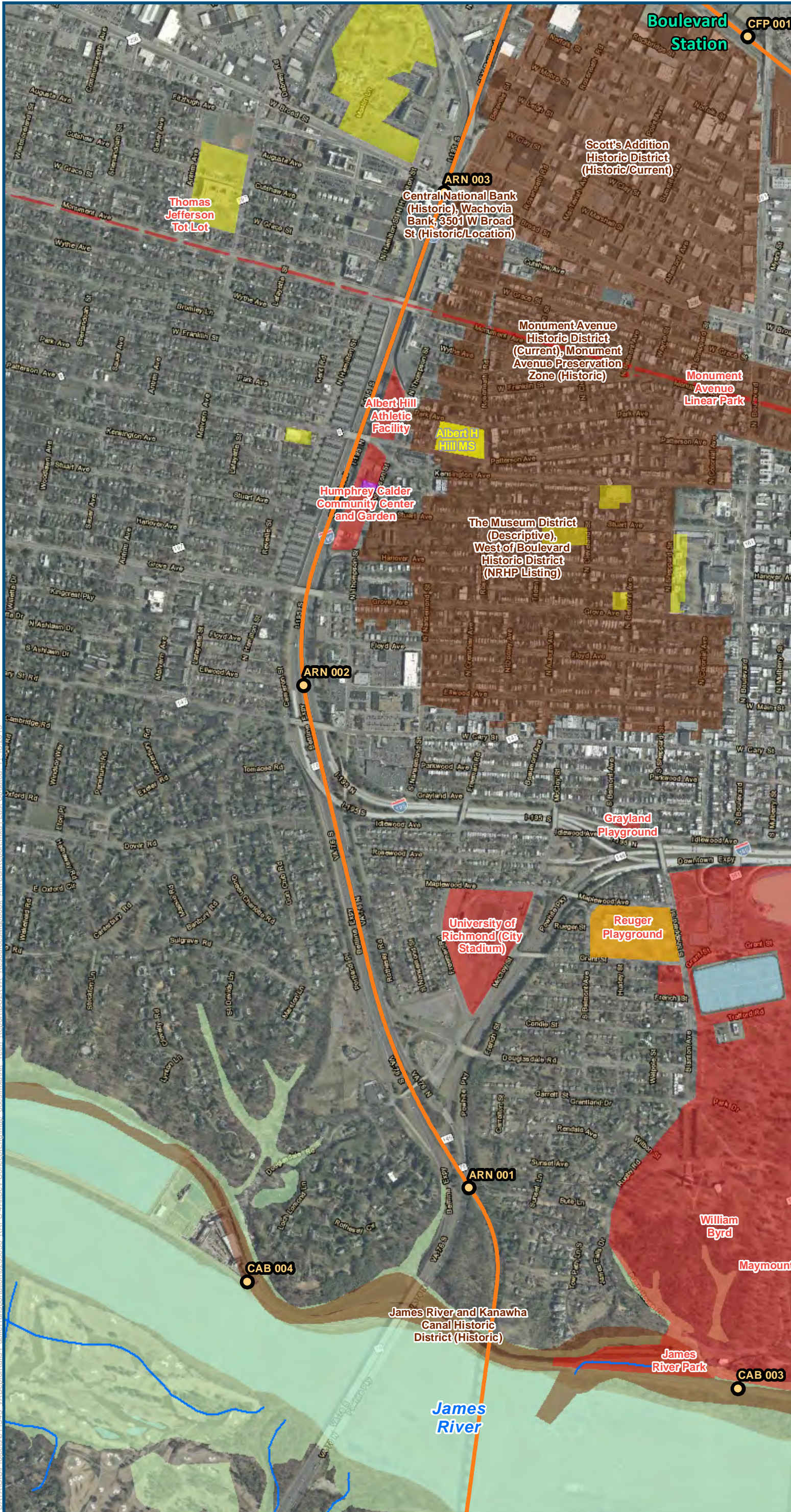
\\cismain\GIS_DATA\GIS\Projects\011545_VA Dept of Rail - Public Transportation\0239056_RAPS-4\AIDev-Concept\Eng\map_docs\mxd\All_Tech_Report\DC2RVA_ResourcesMapbook_AITechnicalReport.mxd | Last Updated: 11-18-2015



- Legend**
- CSXT Mileposts
 - ★ Stations
 - ★ Future and Proposed Stations
 - DC2RVA Project Corridor
 - Third Track Under Construction by CSXT
 - Cemeteries
 - ▨ Wetland Mitigation Banks
 - Streams
 - ▨ Agricultural & Forestal Districts
 - ▭ Airports
 - ▭ Schools
 - ▭ Parks
 - ▭ Cultural: High Priority Areas
 - ▭ Wildlife Refuges
 - ▭ Military Installations
 - ▭ SUPERFUND/CERCLA/NPL Designations
 - ▭ Water Bodies
 - ▭ Amusement Parks
 - ▭ Wetlands

Figure C-44
Environmental Resources
Mapbook

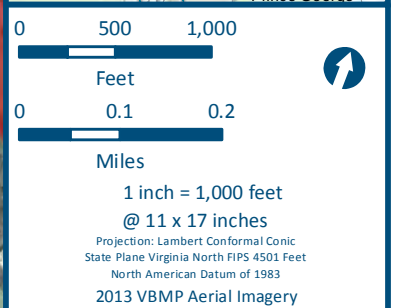
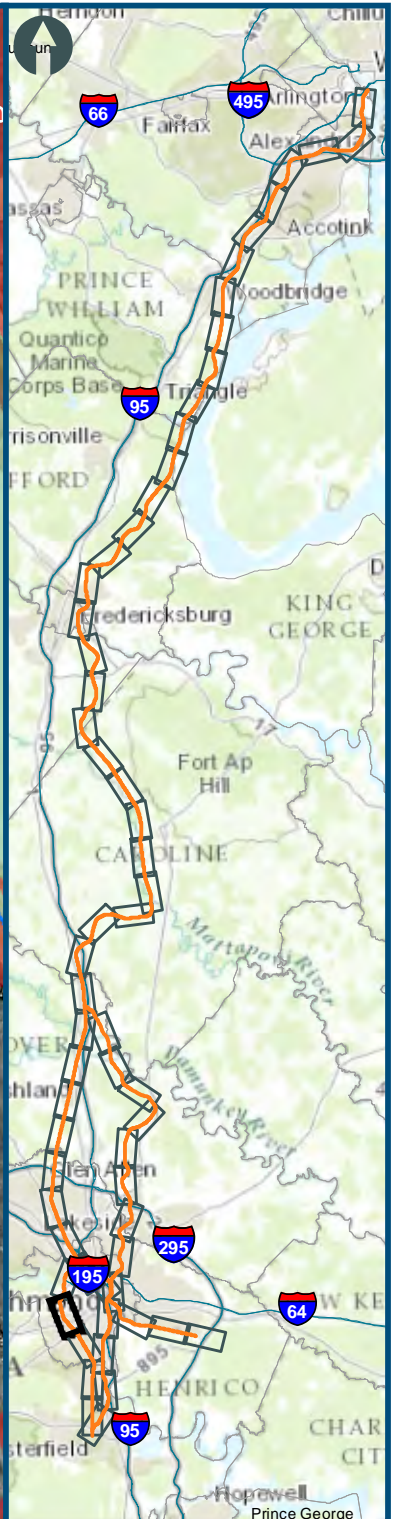
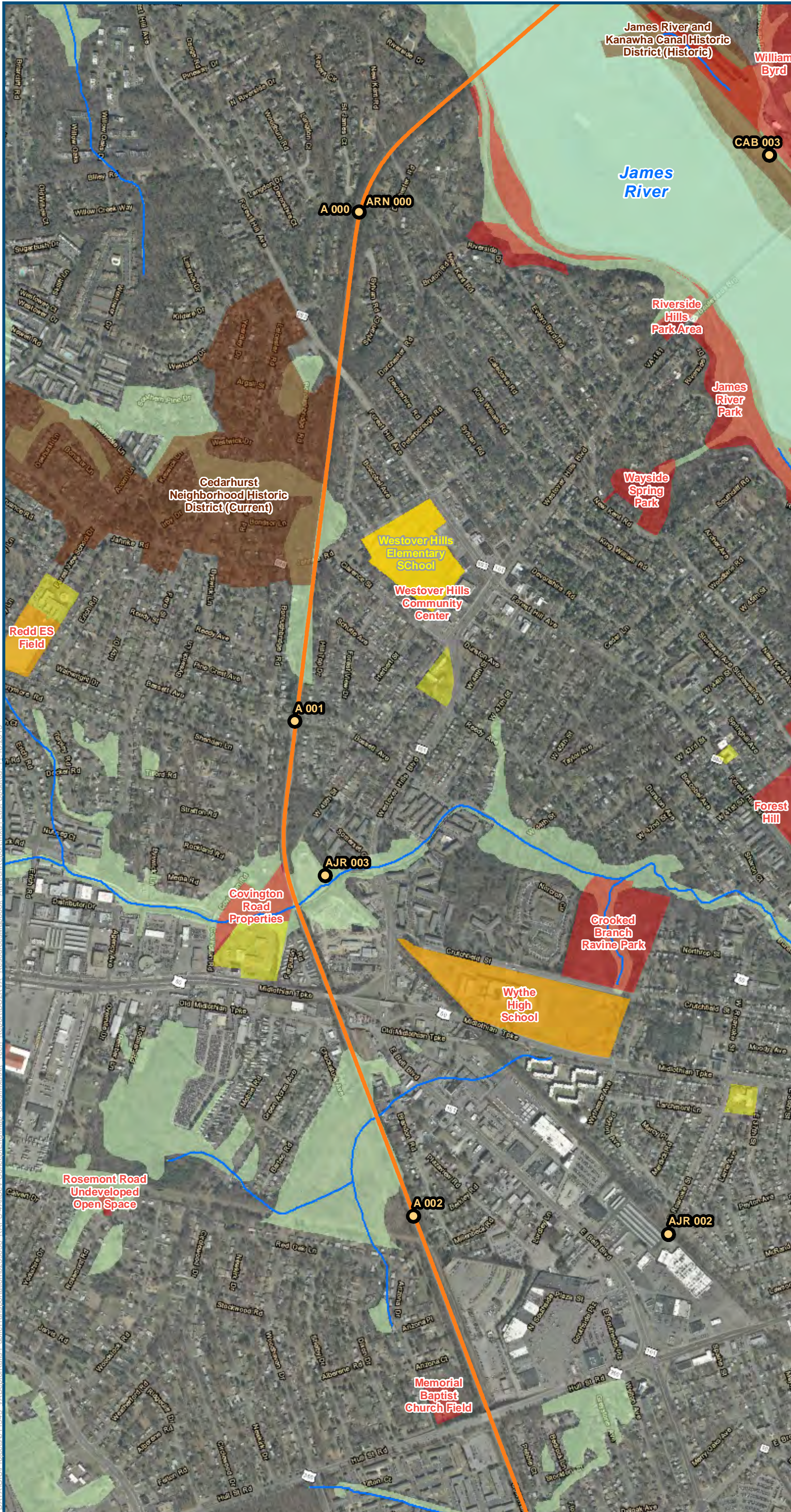
\clicsmain\GIS_DATA\GIS\Projects\011545_VA Dept of Rail\Public\Trans\02309056_RAPS-4\AID\Dev-Concept\Eng\map_docs\mxd\All_Tech_Report\DC2RVA_ResourcesMapbook_AIT\TechReport.mxd | Last Updated: 11-18-2015



- Legend**
- CSXT Mileposts
 - Stations
 - Future and Proposed Stations
 - DC2RVA Project Corridor
 - Third Track Under Construction by CSXT
 - Cemeteries
 - Wetland Mitigation Banks
 - Streams
 - Agricultural & Forestal Districts
 - Airports
 - Schools
 - Parks
 - Cultural: High Priority Areas
 - Wildlife Refuges
 - Military Installations
 - SUPERFUND/CERCLA/NPL Designations
 - Water Bodies
 - Amusement Parks
 - Wetlands

Figure C-45
Environmental Resources
Mapbook

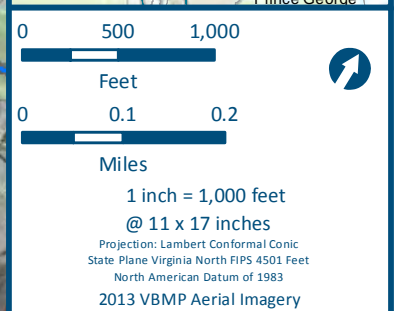
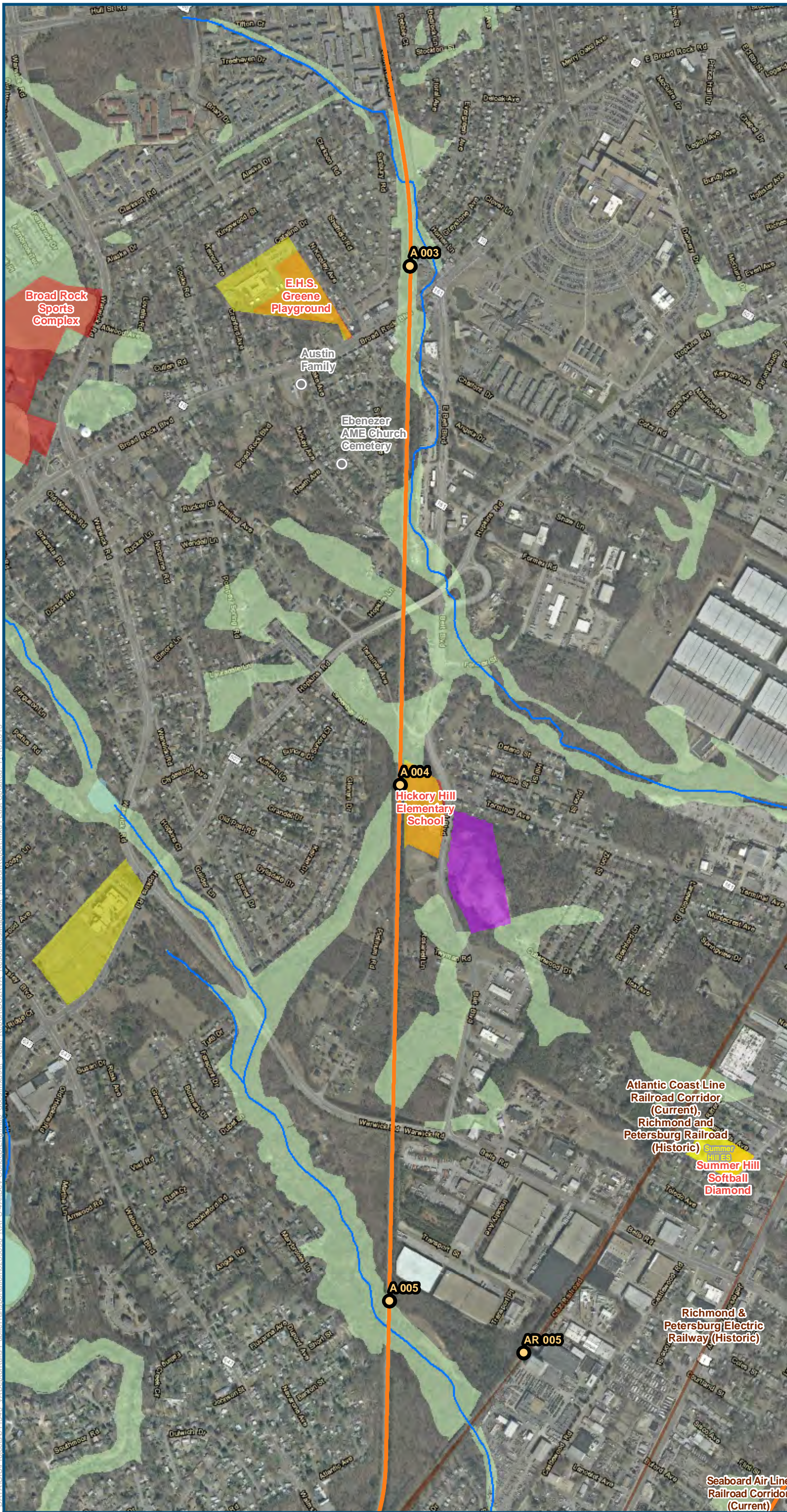
\\slsmain\GIS_DATA\GIS\Projects\011545_VA Dept of Rail - Public Transportation\0239056_RAPS-4\AID\Dev-Concept\Eng\map_docs\mxd\All_Tech_Report\DC2RVA_ResourceMapbook_AITechnicalReport.mxd | Last Updated: 11-18-2015



- Legend**
- CSXT Mileposts
 - ★ Stations
 - ★ Future and Proposed Stations
 - DC2RVA Project Corridor
 - Third Track Under Construction by CSXT
 - Cemeteries
 - ▨ Wetland Mitigation Banks
 - Streams
 - ▨ Agricultural & Forestal Districts
 - ▨ Airports
 - ▨ Schools
 - ▨ Parks
 - ▨ Cultural: High Priority Areas
 - ▨ Wildlife Refuges
 - ▨ Military Installations
 - ▨ SUPERFUND/CERCLA/NPL Designations
 - ▨ Water Bodies
 - ▨ Amusement Parks
 - ▨ Wetlands

Figure C-46
Environmental Resources
Mapbook

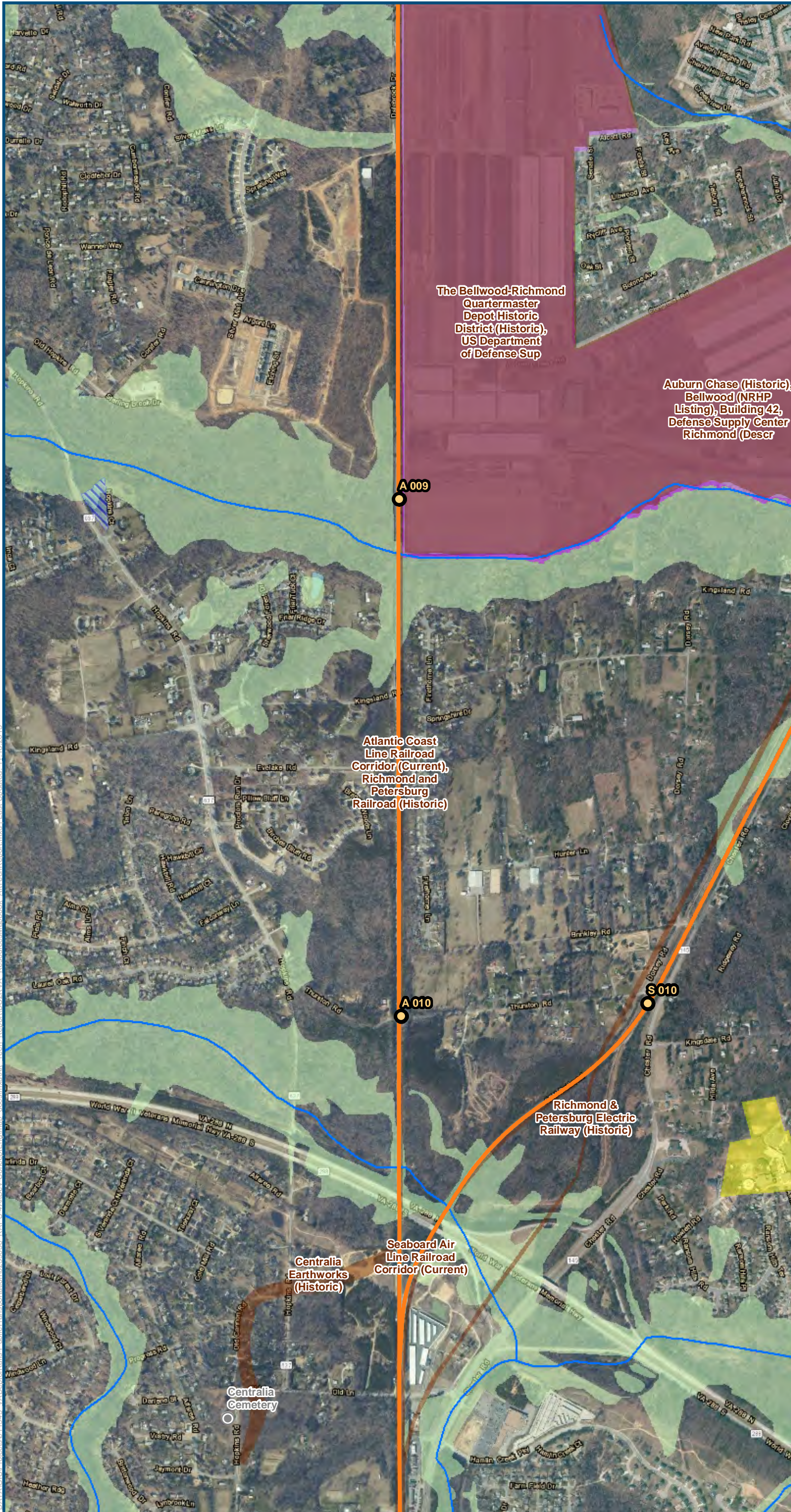
\clicmain\GIS_DATA\GIS\Projects\011545_VA Dept of Rail's Public Transportation\0239056_RAPS-4\AID\Concept\Eng\map_docs\mxd\All_Tech_Report\DC2RVA_ResourceMapbook_AITechnicalReport.mxd | Last Updated: 11-18-2015



- Legend**
- CSXT Mileposts
 - ★ Stations
 - ★ Future and Proposed Stations
 - DC2RVA Project Corridor
 - Third Track Under Construction by CSXT
 - Cemeteries
 - ▨ Wetland Mitigation Banks
 - Streams
 - ▨ Agricultural & Forestal Districts
 - ▭ Airports
 - ▭ Schools
 - ▭ Parks
 - ▭ Cultural: High Priority Areas
 - ▭ Wildlife Refuges
 - ▭ Military Installations
 - ▭ SUPERFUND/CERCLA/NPL Designations
 - ▭ Water Bodies
 - ▭ Amusement Parks
 - ▭ Wetlands

Figure C-47
Environmental Resources
Mapbook

\clicmain\GIS_PROJECTS\011545_VA Dept of Rail - Public Transportation\0239056_RAPS-4\AIDev-Concept\Eng\Map_docs\mxd\All_Tech_Report\DC2RVA_ResourcesMapbook_AITechnicalReport.mxd | Last Updated: 11-18-2015



The Bellwood-Richmond
Quartermaster
Depot Historic
District (Historic),
US Department
of Defense Sup

Auburn Chase (Historic),
Bellwood (NRHP
Listing), Building 42,
Defense Supply Center
Richmond (Descr

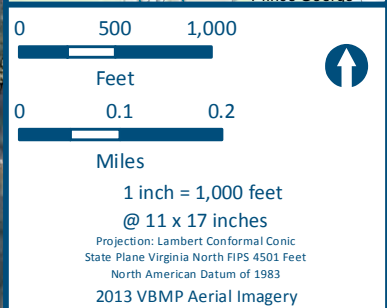
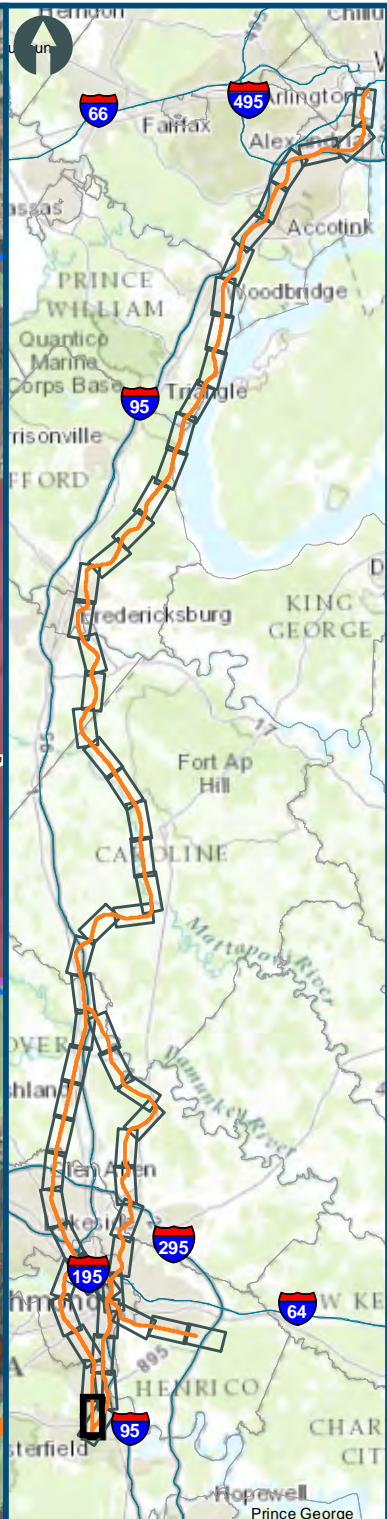
Atlantic Coast
Line Railroad
Corridor (Current),
Richmond and
Petersburg
Railroad (Historic)

Richmond &
Petersburg Electric
Railway (Historic)

Seaboard Air
Line Railroad
Corridor (Current)

Centralia
Earthworks
(Historic)

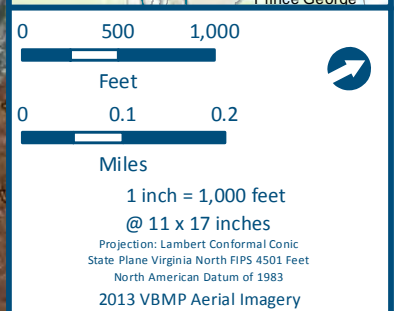
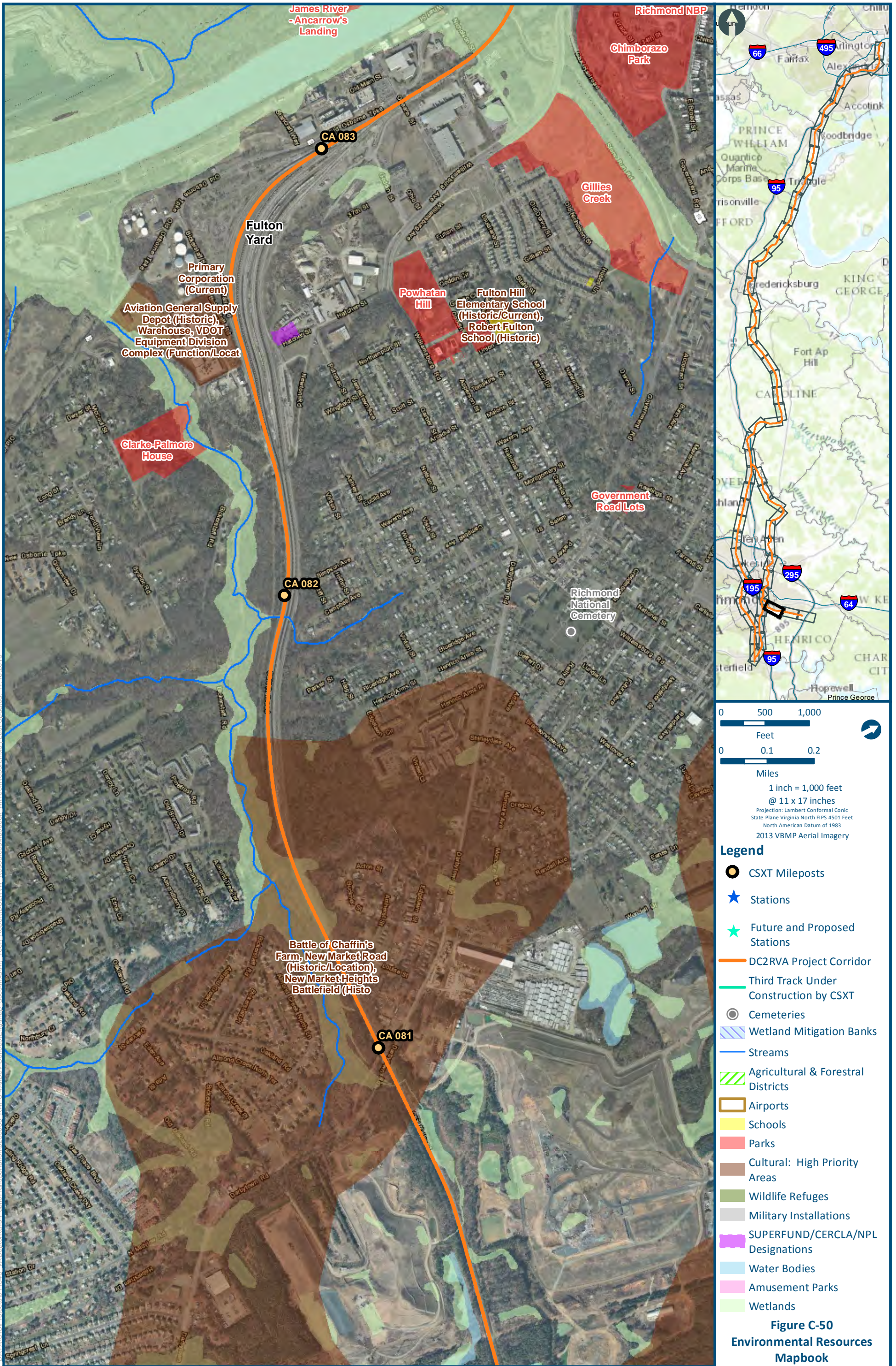
Centralia
Cemetery



- Legend**
- CSXT Mileposts
 - ★ Stations
 - ★ Future and Proposed Stations
 - DC2RVA Project Corridor
 - Third Track Under Construction by CSXT
 - Cemeteries
 - ▨ Wetland Mitigation Banks
 - Streams
 - ▨ Agricultural & Forestal Districts
 - ▨ Airports
 - ▨ Schools
 - ▨ Parks
 - ▨ Cultural: High Priority Areas
 - ▨ Wildlife Refuges
 - ▨ Military Installations
 - ▨ SUPERFUND/CERCLA/NPL Designations
 - ▨ Water Bodies
 - ▨ Amusement Parks
 - ▨ Wetlands

Figure C-49
Environmental Resources
Mapbook

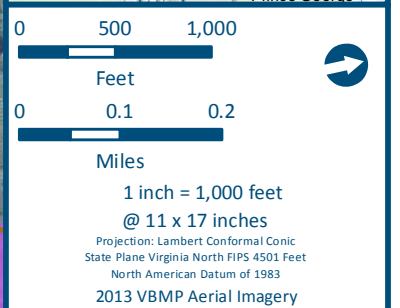
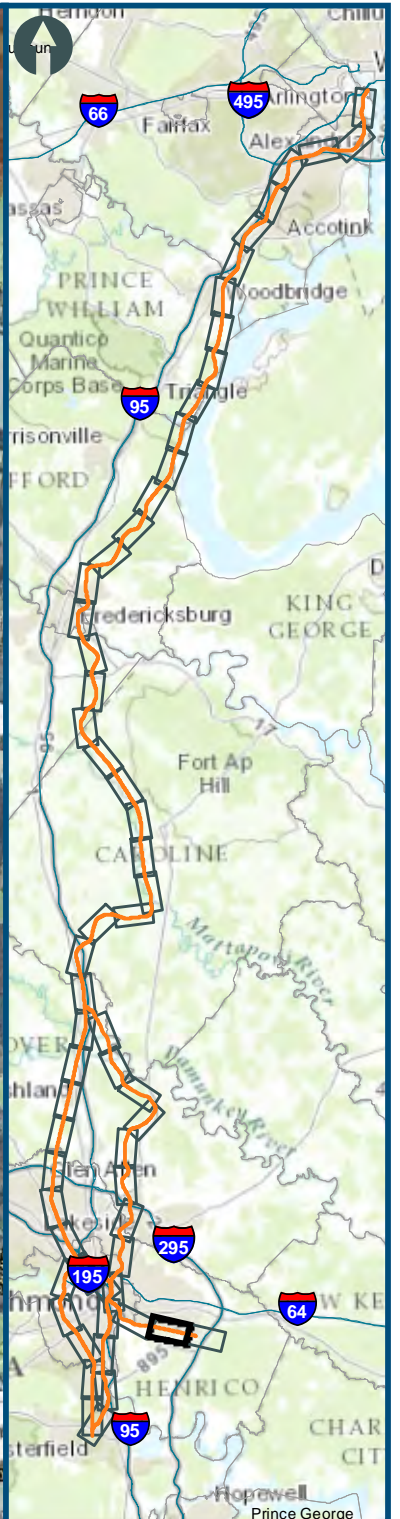
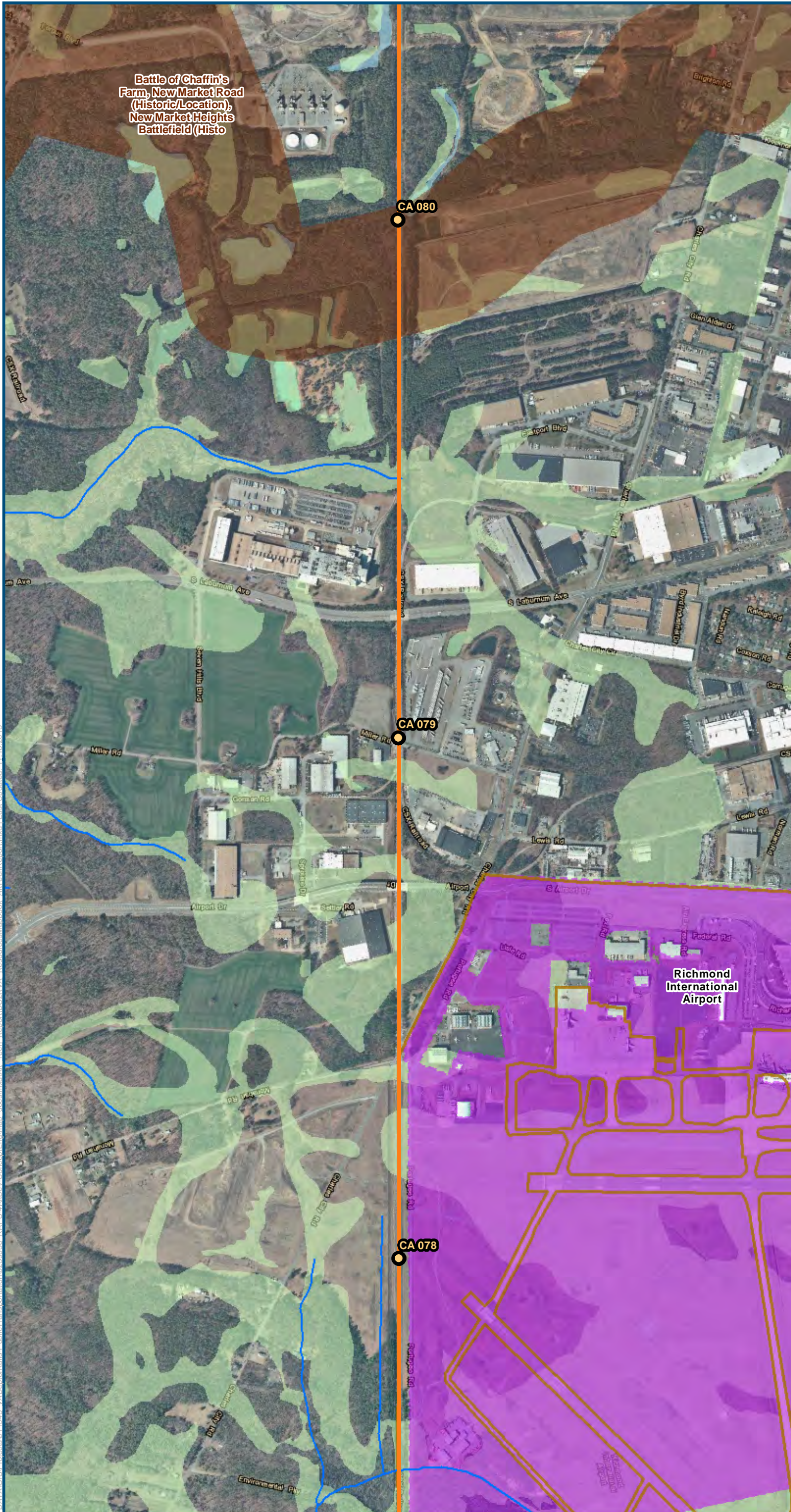
\\cismain\GIS\Projects\011545_VA Dept of Rail\Public\Transportation\0239056_RAPS-4\AID\Dev-Concept\Eng\Map_docs\mxd\AII_Tech_Report\DC2RVA_ResourceMapbook_AITechnicalReport.mxd | Last Updated: 11-18-2015



- Legend**
- CSXT Mileposts
 - ★ Stations
 - ★ Future and Proposed Stations
 - DC2RVA Project Corridor
 - Third Track Under Construction by CSXT
 - Cemeteries
 - ▨ Wetland Mitigation Banks
 - Streams
 - ▨ Agricultural & Forestal Districts
 - ▭ Airports
 - ▭ Schools
 - ▭ Parks
 - ▭ Cultural: High Priority Areas
 - ▭ Wildlife Refuges
 - ▭ Military Installations
 - ▭ SUPERFUND/CERCLA/NPL Designations
 - ▭ Water Bodies
 - ▭ Amusement Parks
 - ▭ Wetlands

Figure C-50
Environmental Resources
Mapbook

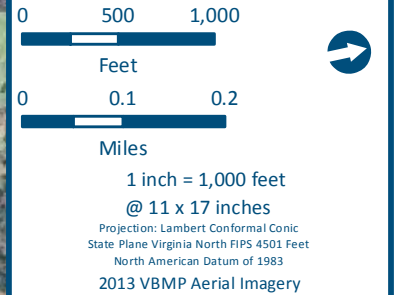
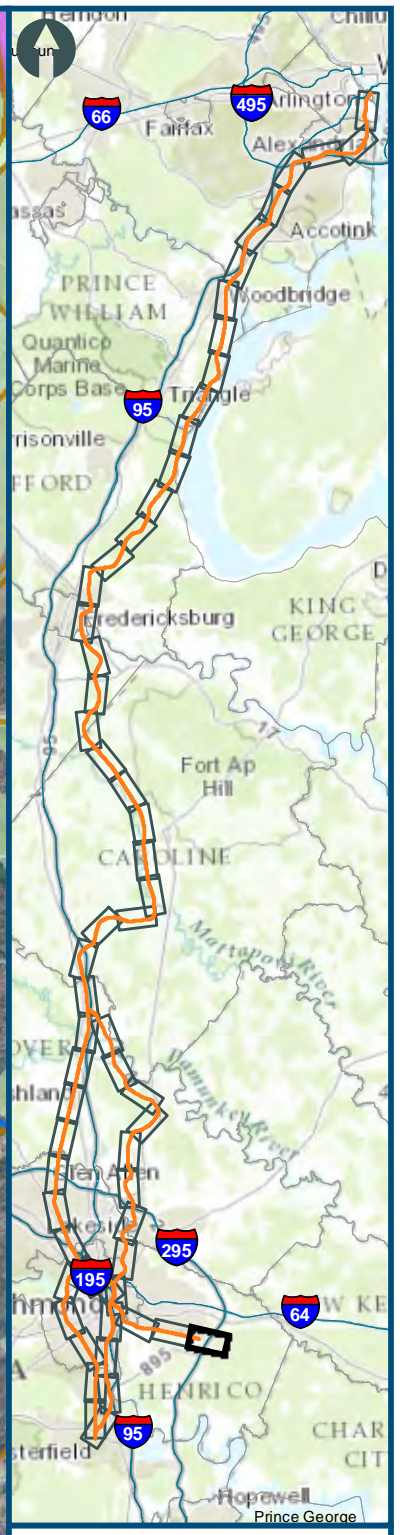
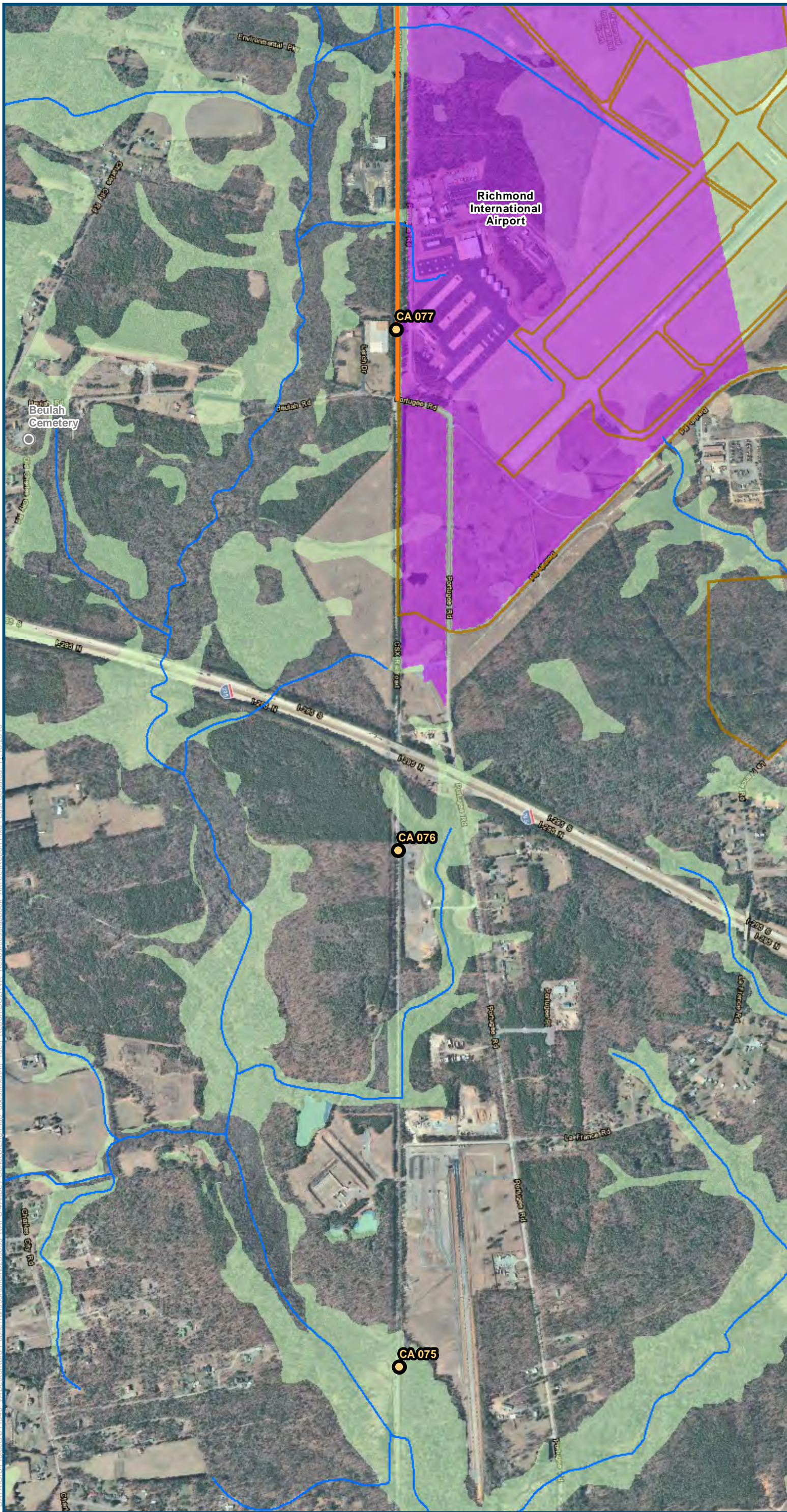
\clicsmain\GIS_PROJECTS\011545_VA Dept of Rail - Public Transportation\0239056_RAPS-4\AIDev-Concept\Eng\map_docs\mxd\AII_Tech_Report\DC2RVA_ResourceMapbook_AITechnicalReport.mxd | Last Updated: 11-18-2015



- Legend**
- CSXT Mileposts
 - ★ Stations
 - ★ Future and Proposed Stations
 - DC2RVA Project Corridor
 - Third Track Under Construction by CSXT
 - Cemeteries
 - ▨ Wetland Mitigation Banks
 - Streams
 - ▨ Agricultural & Forestal Districts
 - ▨ Airports
 - ▨ Schools
 - ▨ Parks
 - ▨ Cultural: High Priority Areas
 - ▨ Wildlife Refuges
 - ▨ Military Installations
 - ▨ SUPERFUND/CERCLA/NPL Designations
 - ▨ Water Bodies
 - ▨ Amusement Parks
 - ▨ Wetlands

Figure C-51
Environmental Resources
Mapbook

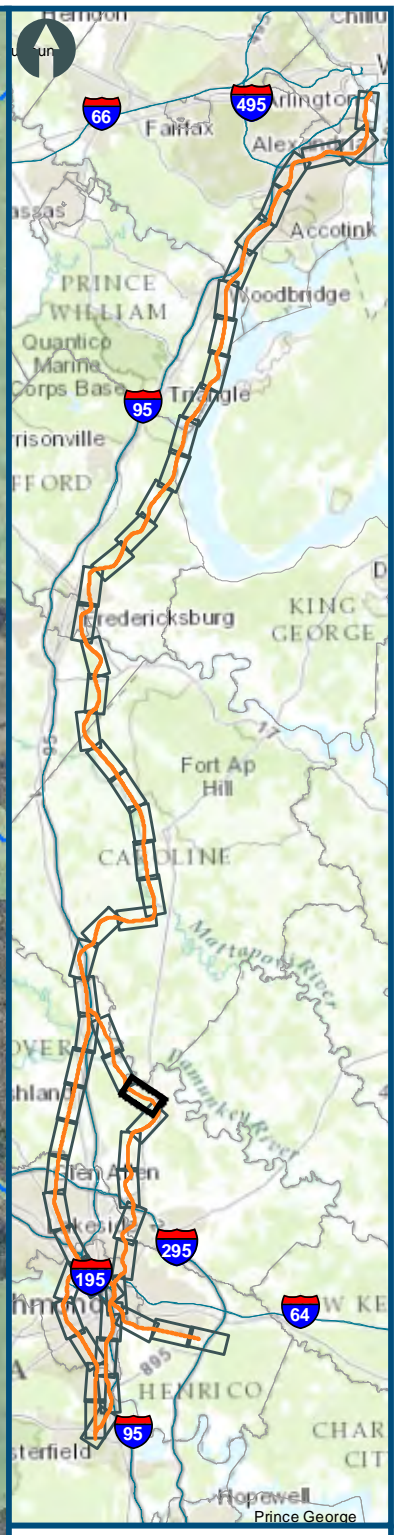
\\c:\main\GIS\Projects\011545_VA Dept of Rail\PublicTransportation\0239056_RAPS-4\AIDev-Concept\Eng\map_docs\mxd\All_Tech_Report\DC2RVA_ResourcesMapbook_AITechnicalReport.mxd | Last Updated: 11-18-2015



- Legend**
- CSXT Mileposts
 - ★ Stations
 - ★ Future and Proposed Stations
 - DC2RVA Project Corridor
 - Third Track Under Construction by CSXT
 - Cemeteries
 - ▨ Wetland Mitigation Banks
 - Streams
 - ▨ Agricultural & Forestal Districts
 - ▭ Airports
 - ▭ Schools
 - ▭ Parks
 - ▭ Cultural: High Priority Areas
 - ▭ Wildlife Refuges
 - ▭ Military Installations
 - ▭ SUPERFUND/CERCLA/NPL Designations
 - ▭ Water Bodies
 - ▭ Amusement Parks
 - ▭ Wetlands

Figure C-52
Environmental Resources
Mapbook

\\c:\main\GIS_PROJECTS\011545_VA\DeptofRails-PublicTransportation\0239056_RAPS-4\AIDDev-Concept\Eng\map_docs\map\All_Tech_Report\DC2RVA_ResourceMapbook_AITechnicalReport.mxd | Last Updated: 11-18-2015



0 500 1,000
 Feet

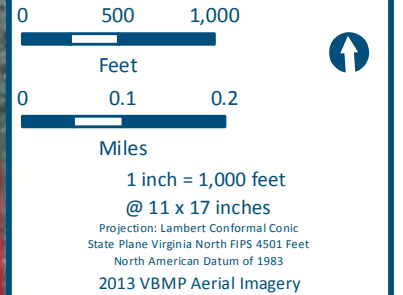
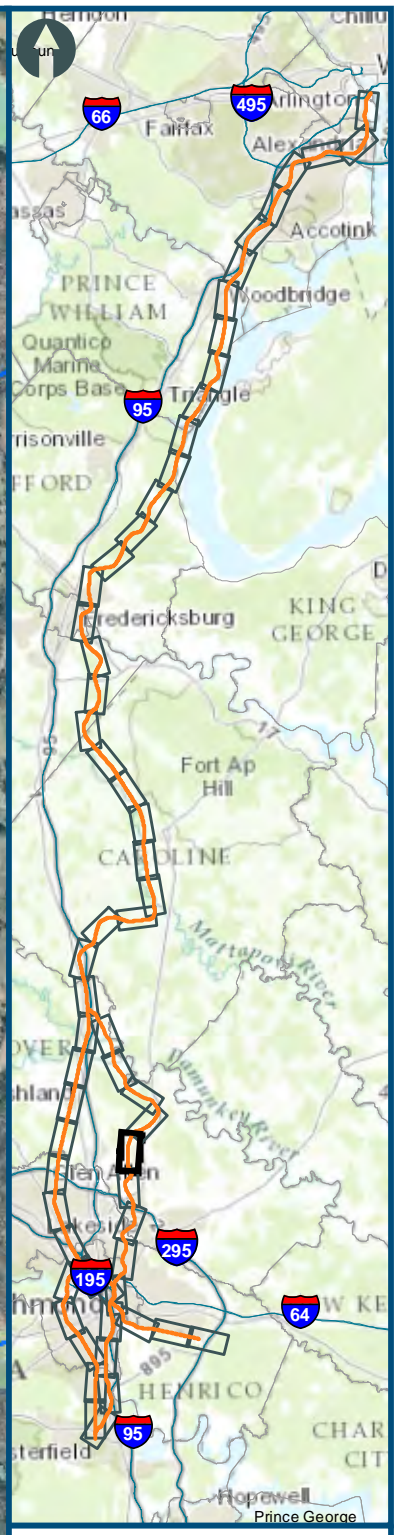
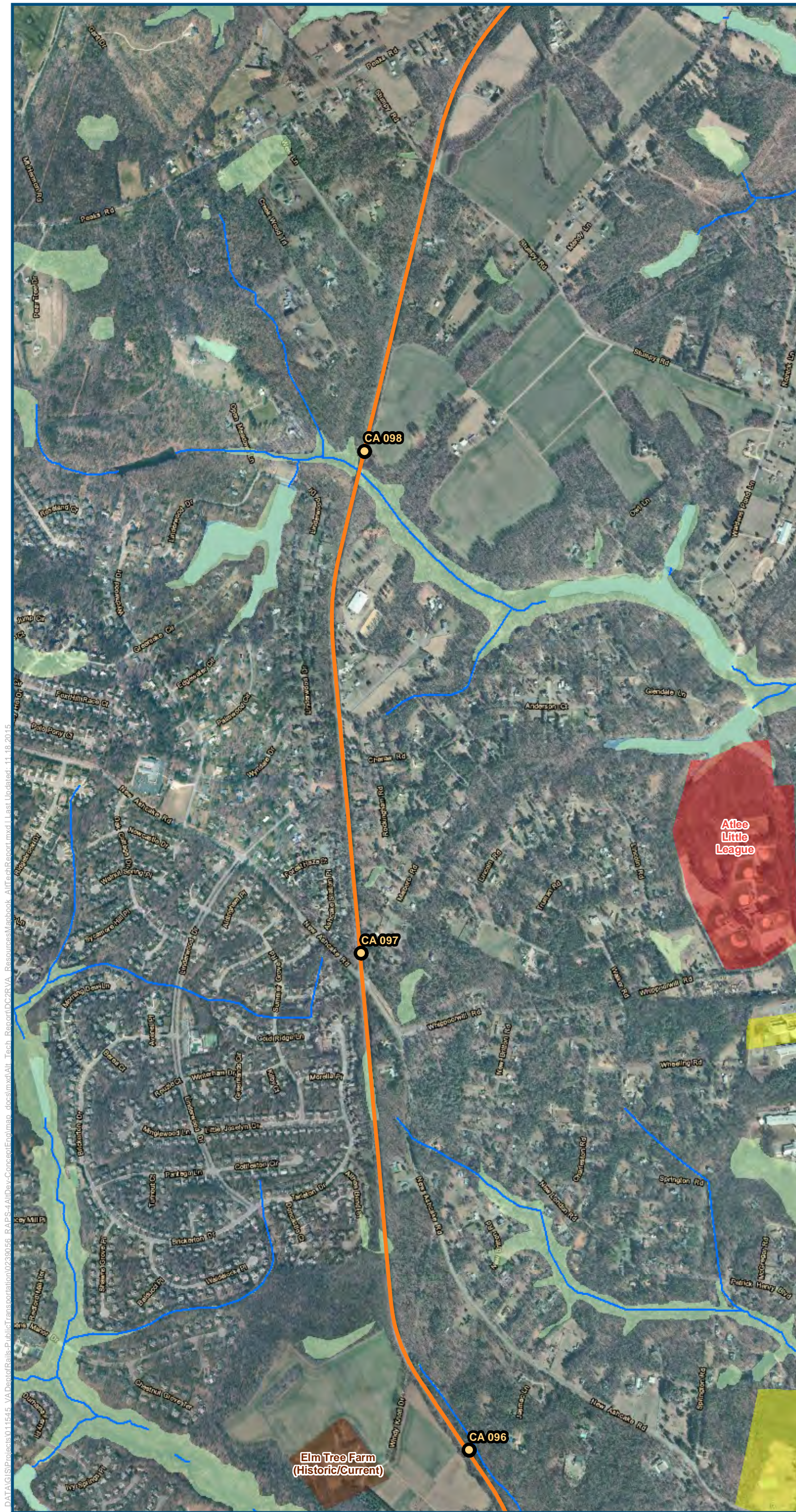
0 0.1 0.2
 Miles

1 inch = 1,000 feet
 @ 11 x 17 inches
 Projection: Lambert Conformal Conic
 State Plane Virginia North FIPS 4501 Feet
 North American Datum of 1983
 2013 VBMP Aerial Imagery

- Legend**
- CSXT Mileposts
 - ★ Stations
 - ★ Future and Proposed Stations
 - DC2RVA Project Corridor
 - Third Track Under Construction by CSXT
 - Cemeteries
 - ▨ Wetland Mitigation Banks
 - Streams
 - ▨ Agricultural & Forestal Districts
 - ▭ Airports
 - ▭ Schools
 - ▭ Parks
 - ▭ Cultural: High Priority Areas
 - ▭ Wildlife Refuges
 - ▭ Military Installations
 - ▭ SUPERFUND/CERCLA/NPL Designations
 - ▭ Water Bodies
 - ▭ Amusement Parks
 - ▭ Wetlands

Figure C-55
Environmental Resources
Mapbook

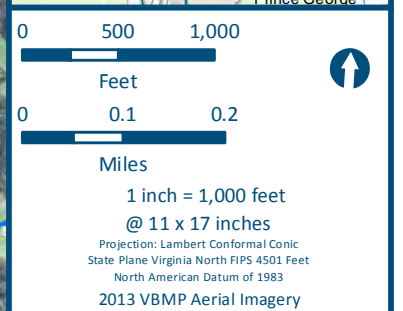
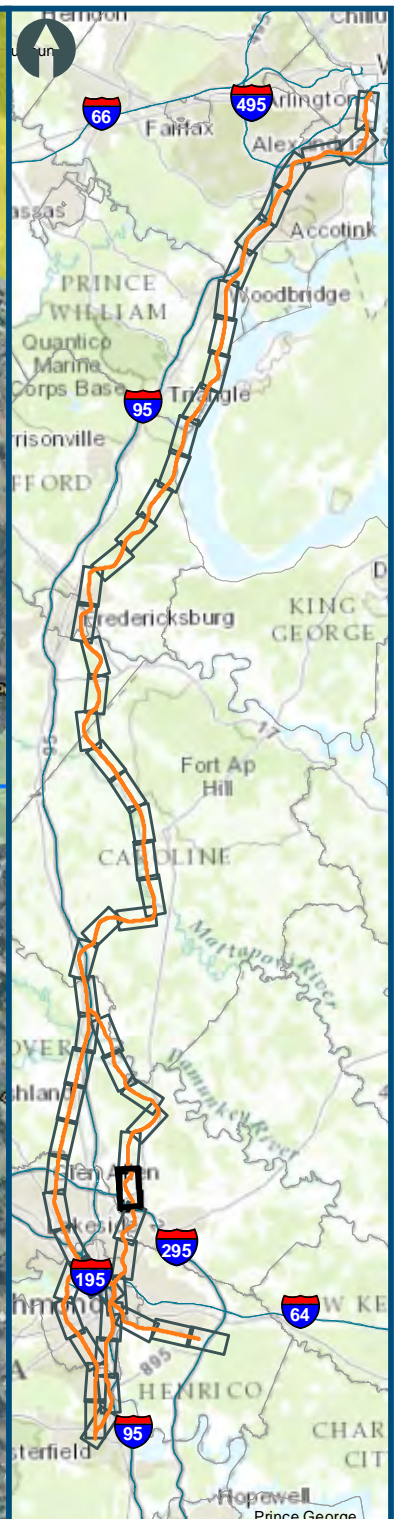
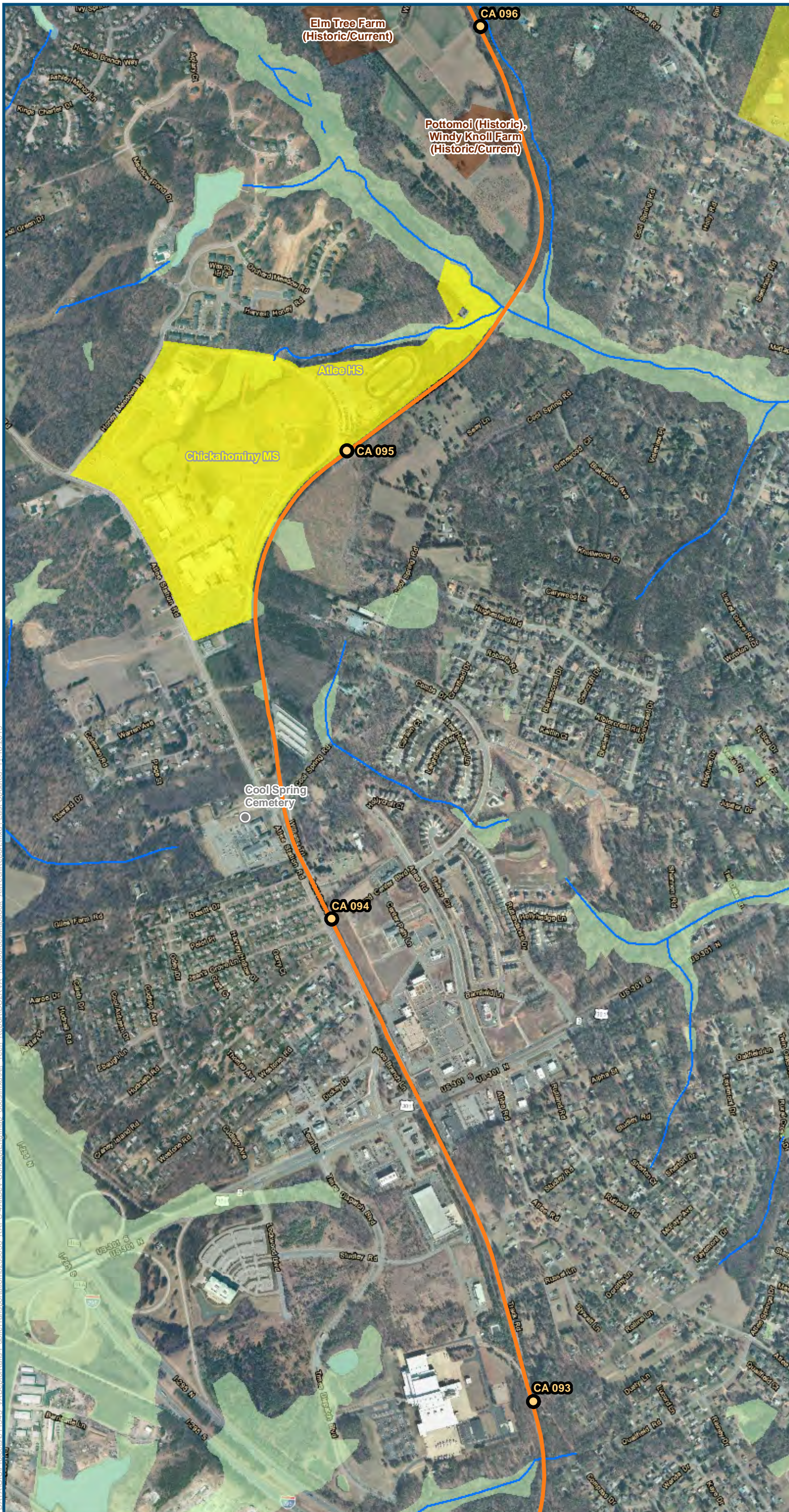
\\c:\main\GIS_DATA\GIS\Projects\011545_VA\Dev\Concept\Eng\map_docs\map\All_Tech_Report\DC2RVA_ResourceMapbook_AltTechReport.mxd | Last Updated: 11/18/2015



- Legend**
- CSXT Mileposts
 - Stations
 - Future and Proposed Stations
 - DC2RVA Project Corridor
 - Third Track Under Construction by CSXT
 - Cemeteries
 - Wetland Mitigation Banks
 - Streams
 - Agricultural & Forestal Districts
 - Airports
 - Schools
 - Parks
 - Cultural: High Priority Areas
 - Wildlife Refuges
 - Military Installations
 - SUPERFUND/CERCLA/NPL Designations
 - Water Bodies
 - Amusement Parks
 - Wetlands

Figure C-57
Environmental Resources
Mapbook

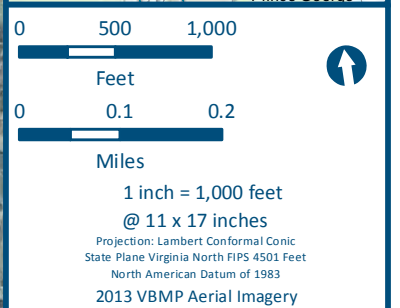
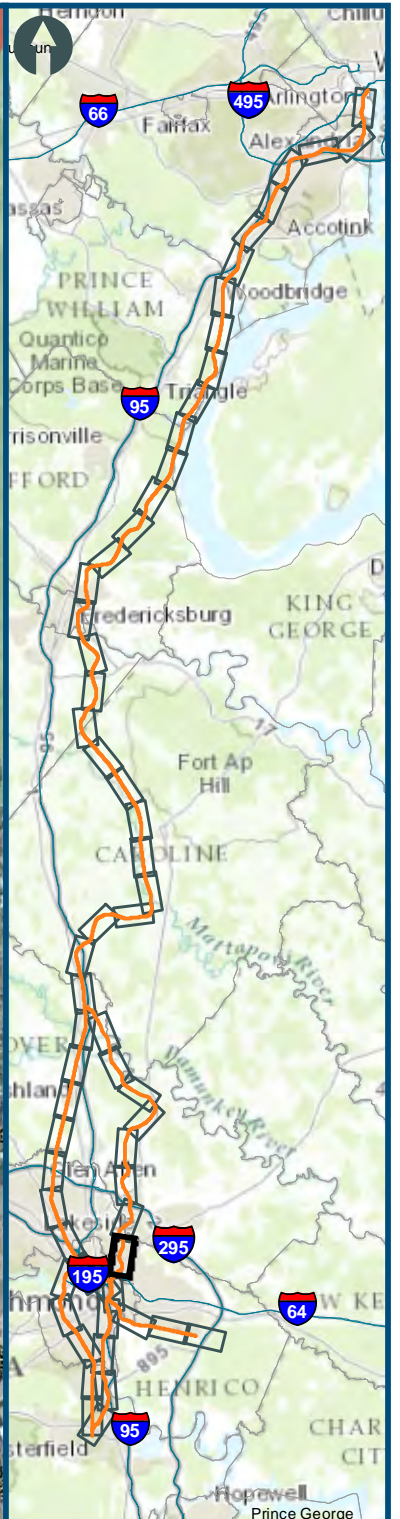
\clicmain\GIS_DATA\GIS\Projects\011545_VA Dept of Rail\PublicTransportation\0239056_RAPS-4\AIDDev-Concept\Eng\Map_docs\mxd\AII_Tech_Report\DC2RVA_ResourceMapbook_AITechnicalReport.mxd | Last Updated: 11-18-2015



- Legend**
- CSXT Mileposts
 - ★ Stations
 - ★ Future and Proposed Stations
 - DC2RVA Project Corridor
 - Third Track Under Construction by CSXT
 - Cemeteries
 - ▨ Wetland Mitigation Banks
 - Streams
 - ▨ Agricultural & Forestal Districts
 - ▭ Airports
 - ▭ Schools
 - ▭ Parks
 - ▭ Cultural: High Priority Areas
 - ▭ Wildlife Refuges
 - ▭ Military Installations
 - ▭ SUPERFUND/CERCLA/NPL Designations
 - ▭ Water Bodies
 - ▭ Amusement Parks
 - ▭ Wetlands

Figure C-58
Environmental Resources
Mapbook

\\c:\main\GIS\Projects\011545_VA Dept of Rail\PublicTransportation\023056_RAPS-4\AIDev-Concept\Eng\map_docs\map\All_Tech_Report\DC2RVA_ResourcesMapbook_AITechReport.mxd | Last Updated: 11-18-2015



- Legend**
- CSXT Mileposts
 - ★ Stations
 - ★ Future and Proposed Stations
 - DC2RVA Project Corridor
 - Third Track Under Construction by CSXT
 - Cemeteries
 - ▨ Wetland Mitigation Banks
 - Streams
 - ▨ Agricultural & Forestal Districts
 - ▭ Airports
 - ▭ Schools
 - ▭ Parks
 - ▭ Cultural: High Priority Areas
 - ▭ Wildlife Refuges
 - ▭ Military Installations
 - ▭ SUPERFUND/CERCLA/NPL Designations
 - ▭ Water Bodies
 - ▭ Amusement Parks
 - ▭ Wetlands

Figure C-60
Environmental Resources
Mapbook

\clicmain\GIS_DATA\GIS\Projects\011545_VA Dept of Rail\Public\Trans\portation\0239056_RAPS-4\AID\Dev-Concept\Eng\map_docs\mxd\All_Tech_Report\DC2RVA_ResourceMapbook_AITechnicalReport.mxd | Last Updated: 11-18-2015