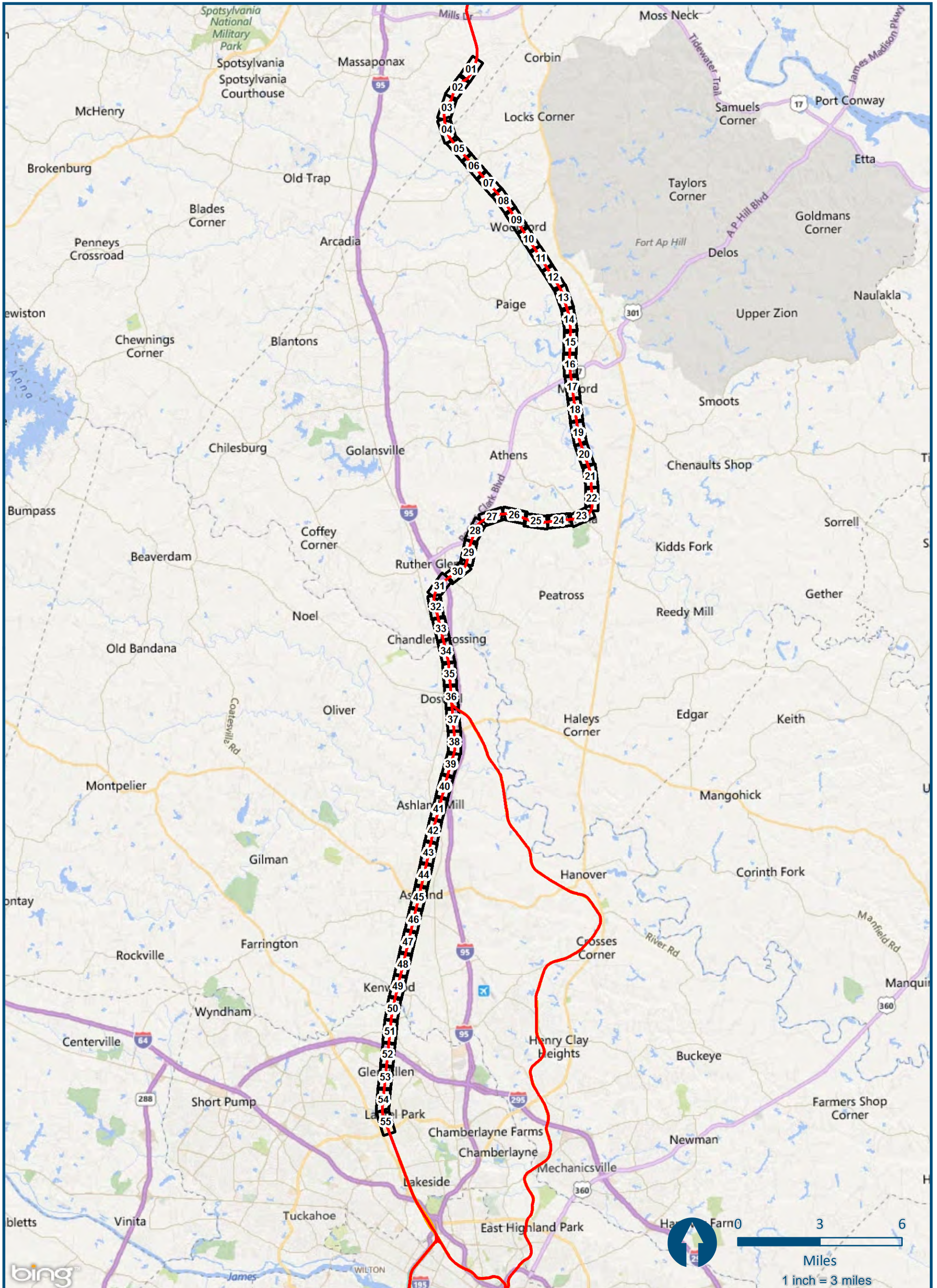
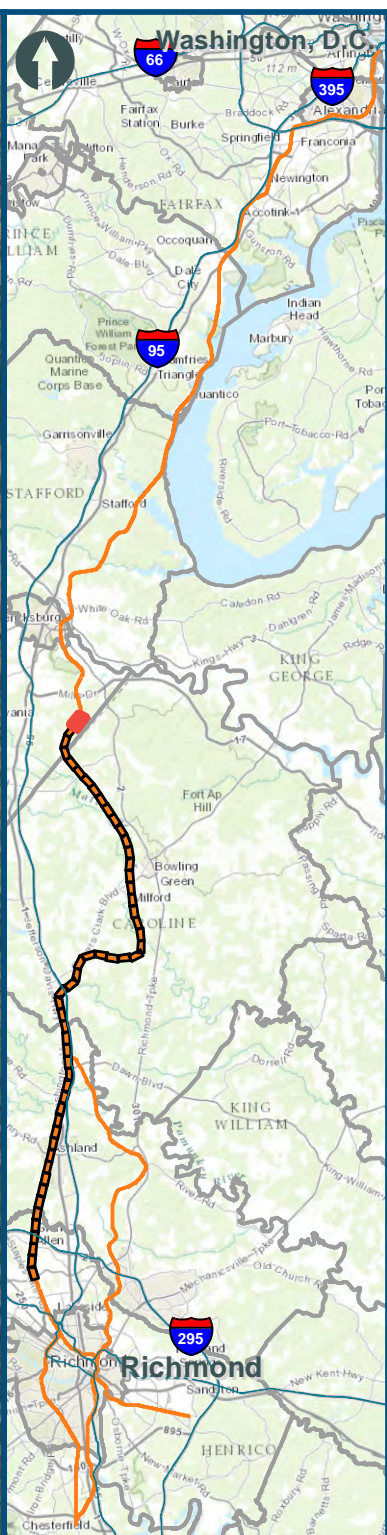
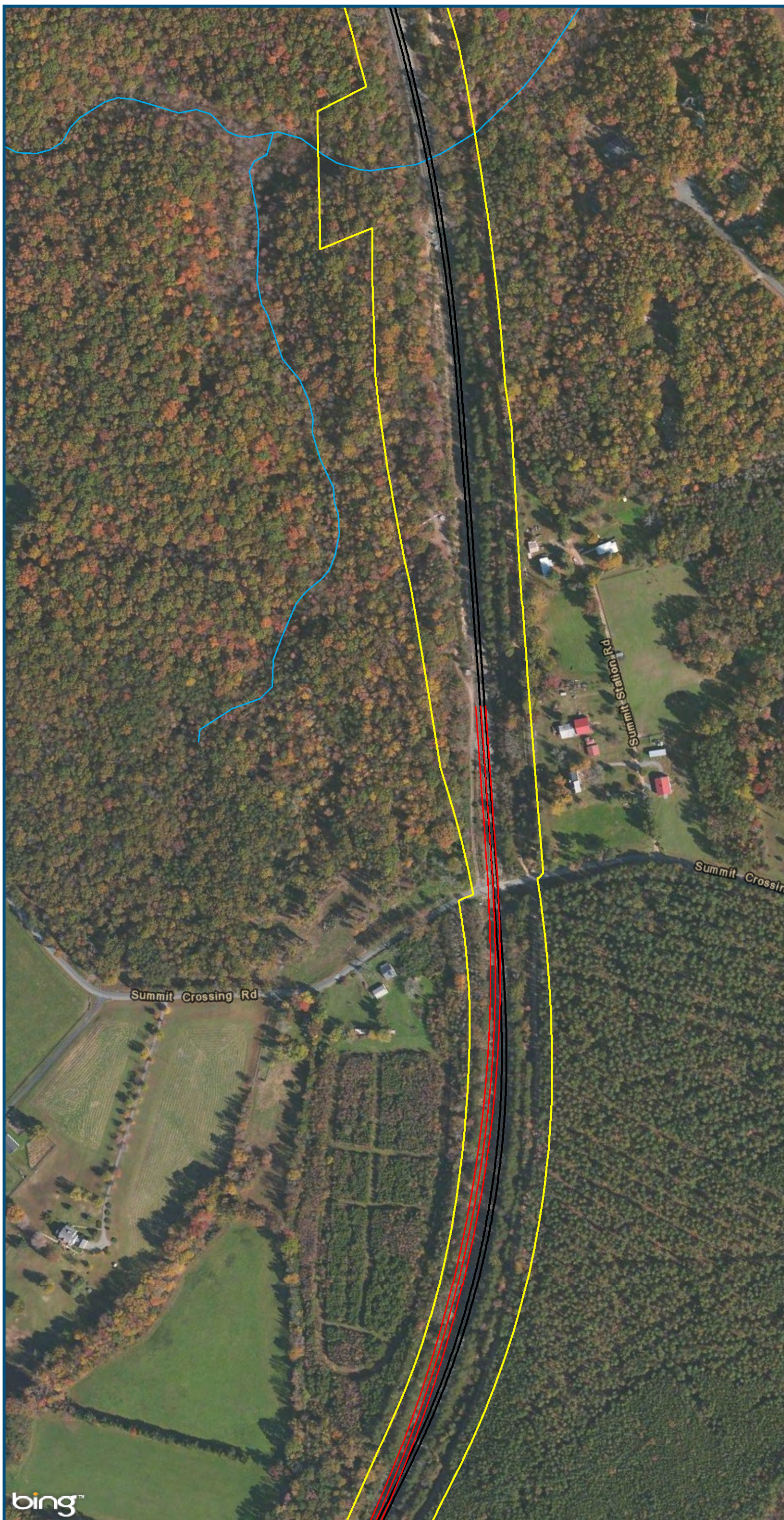


## Central Virginia (CEN) Project Section Hold Bridges Alignment Option Index Map



\\blsmain\GIS\_DATA\GIS\Projects\011545\_VA\Dev\Rail-Public\Transportation\0239056\_RAPS-4\AI\Dev-Concept\Eng\map\_docs\mxd\Alt\_Tech\_Report\DC2RVA\_Appendix\_Q\HoldBridgesIndex\_11x17.mxd | Last Updated: 11.05.2015

\\dlismain\GIS\_DATA\GIS\Projects\011545\_VA\DeptofRails-PublicTransportation\0239056\_RAPS-4\AIDev-ConceptEng\map\_docs\mxd\Alt\_Tech\_Report\DC2RVA\_Chr6\_Appendices\_CEN\_HoldBR\_Alignments\_11x17.mxd | Last Updated: 11.02.2015

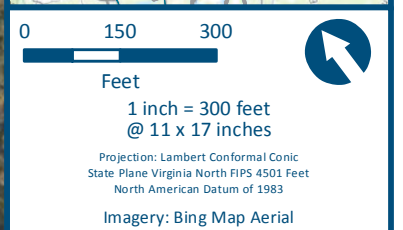
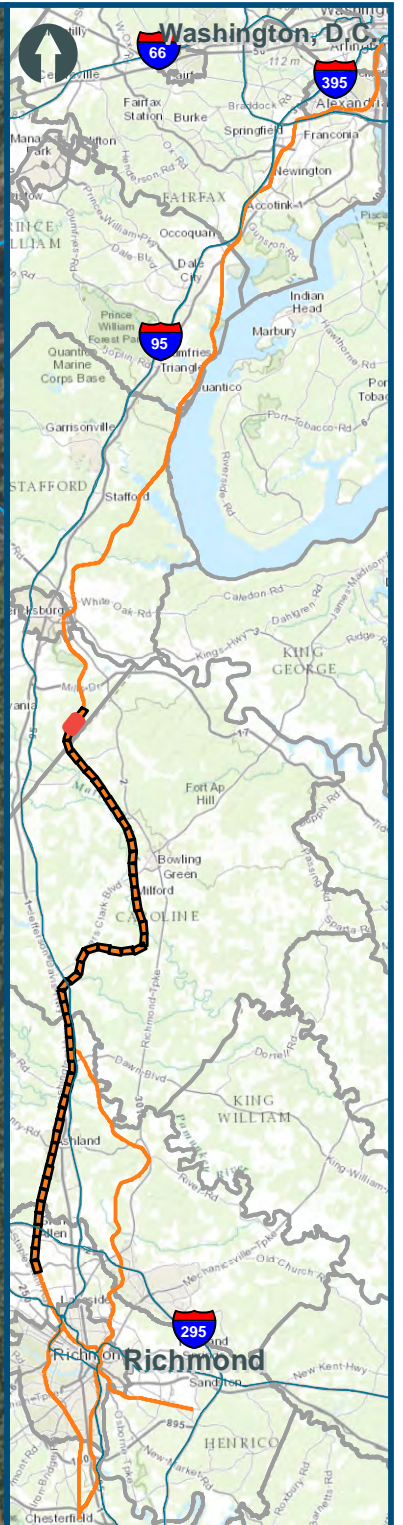


0 150 300  
Feet  
1 inch = 300 feet  
@ 11 x 17 inches  
Projection: Lambert Conformal Conic  
State Plane Virginia North FIPS 4501 Feet  
North American Datum of 1983  
Imagery: Bing Map Aerial

- Legend**
- CSXT Mileposts
  - Existing Track
  - New Track
  - CSXT Right-of-Way
  - Streams

**Figure Q-1**  
**Central Virginia**  
**Hold Bridges**  
**Alignment Option**

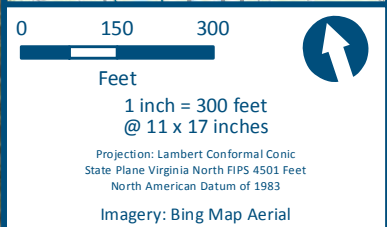
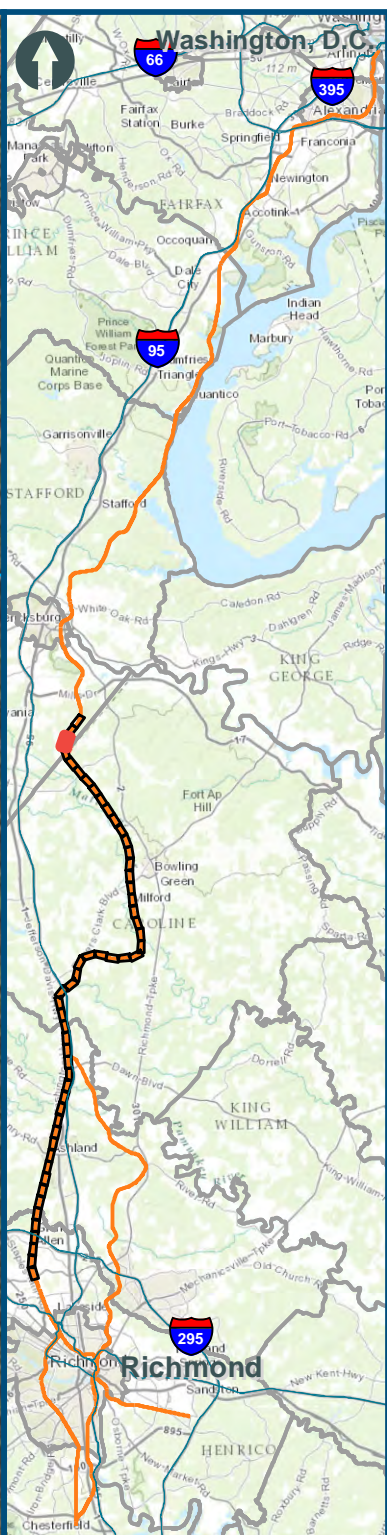
\\dlismain\GIS\_DATA\GIS\Projects\011545\_VA\DeptofRails-PublicTransportation\0239056\_RAPS-4\AIDev-Concept\Eng\map\_docs\mxd\Alt\_Tech\_Report\DC2RVA\_Chr6\_Appendices\_CEN\_HoldBR\_Alignments\_11x17.mxd | Last Updated: 11.02.2015



- Legend**
- CSXT Mileposts
  - Existing Track
  - New Track
  - CSXT Right-of-Way
  - Streams

**Figure Q-2  
Central Virginia  
Hold Bridges  
Alignment Option**

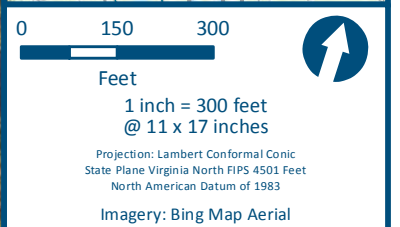
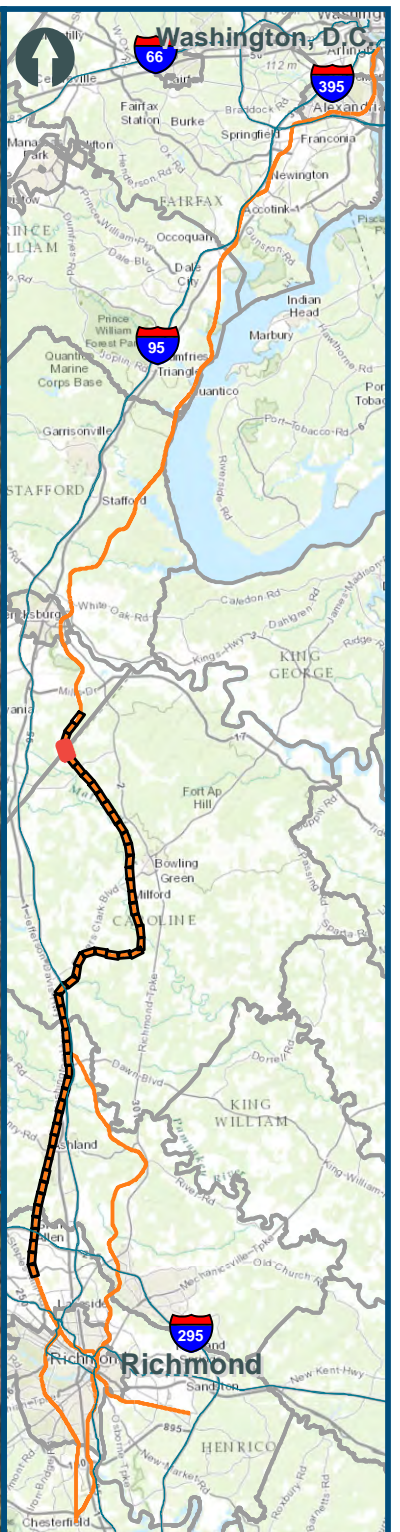
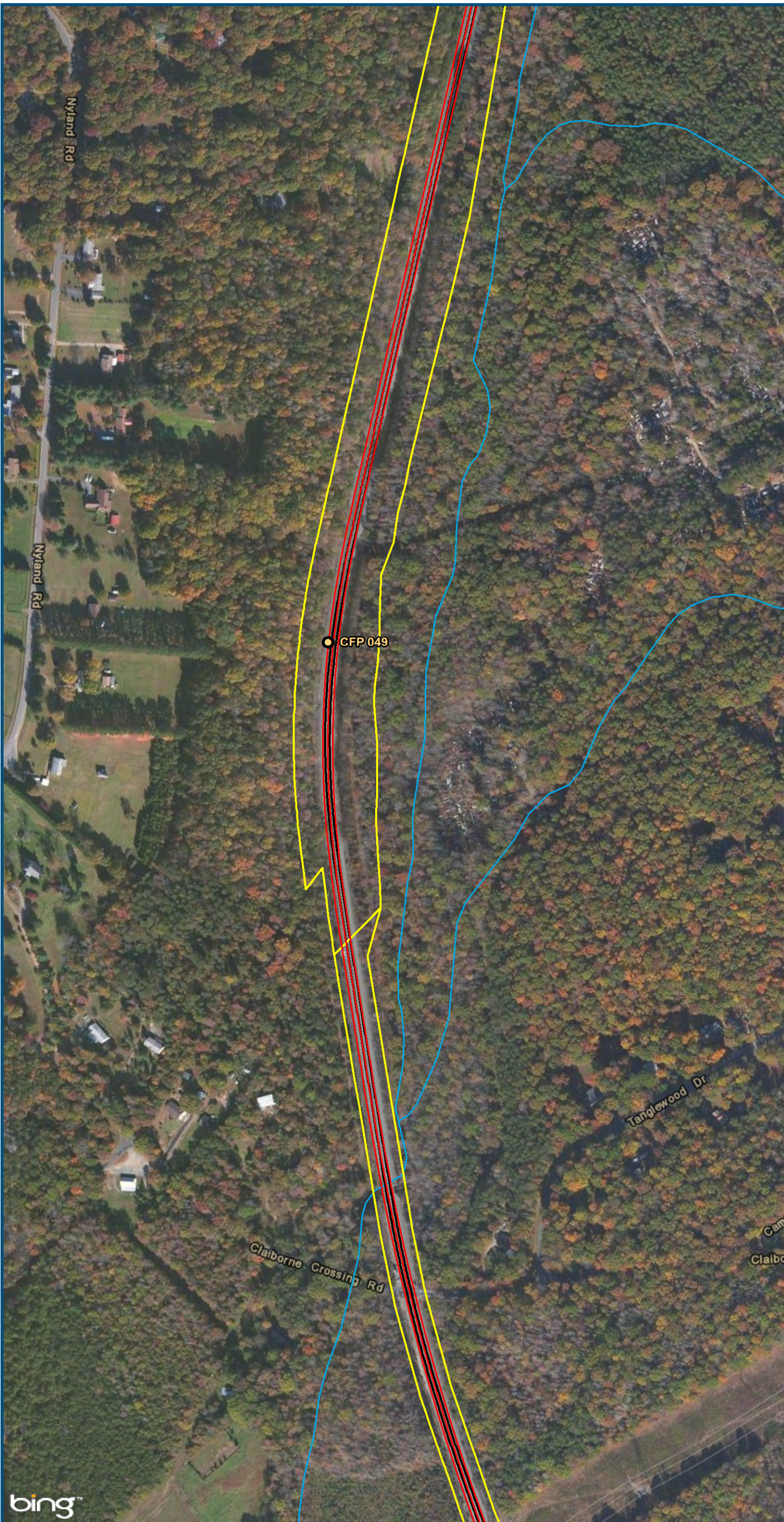
\\dlismain\GIS\_DATA\GIS\Projects\011545\_VA\DeptofRails-PublicTransportation\0239056\_RAPS-4\IDev-Concept\Eng\map\_docs\mxd\Alt\_Tech\_Report\DC2RVA\_Cht6\_Appendices\_CEN\_HoldBR\_Alignments\_11x17.mxd | Last Updated: 11.02.2015



- Legend**
-  CSXT Mileposts
  -  Existing Track
  -  New Track
  -  CSXT Right-of-Way
  -  Streams

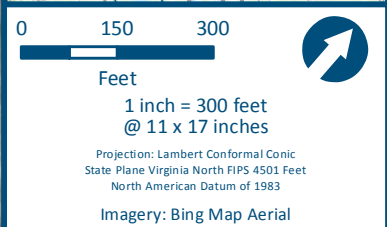
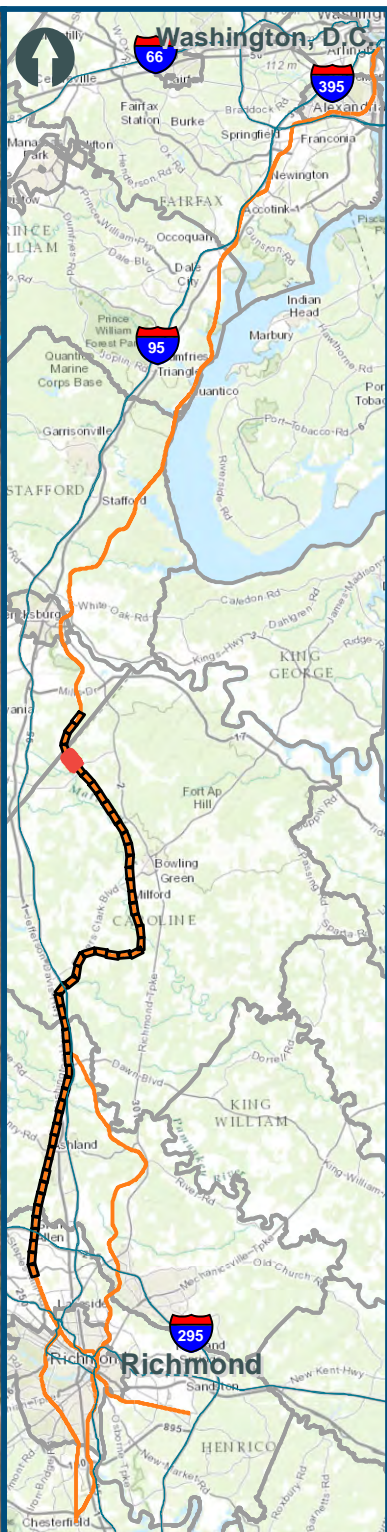
**Figure Q-3**  
**Central Virginia**  
**Hold Bridges**  
**Alignment Option**

\\dlismain\GIS\_DATA\GIS\Projects\011545\_VA\DeptofRails-PublicTransportation\0239056\_RAPS-4\AIDev-ConceptEng\map\_docs\mxd\Alt\_Tech\_Report\DC2RVA\_Cht6\_Appendices\_CEN\_HoldBR\_Alignments\_11x17.mxd | Last Updated: 11.02.2015



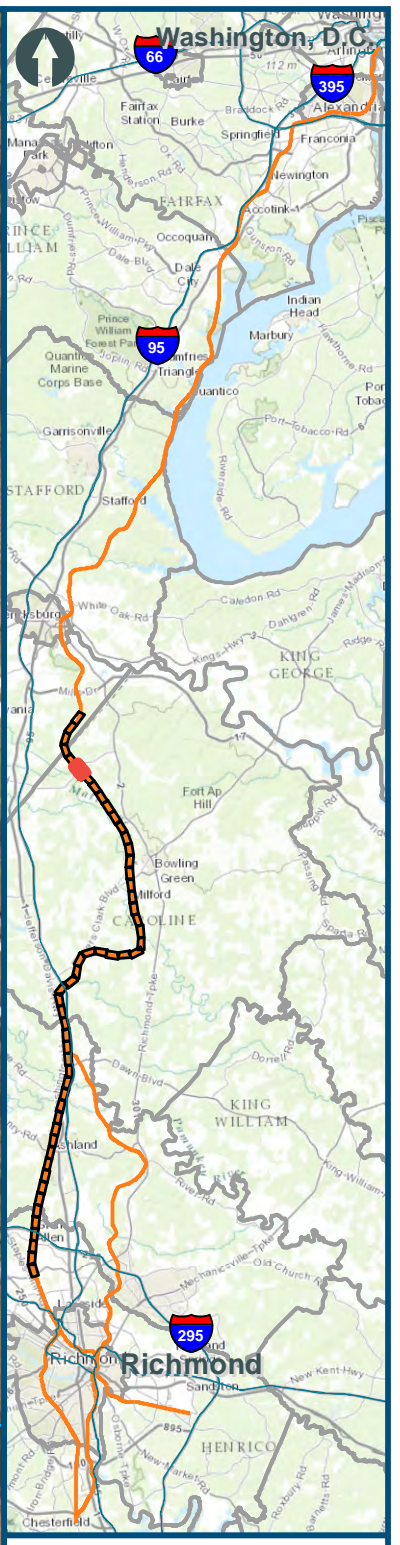
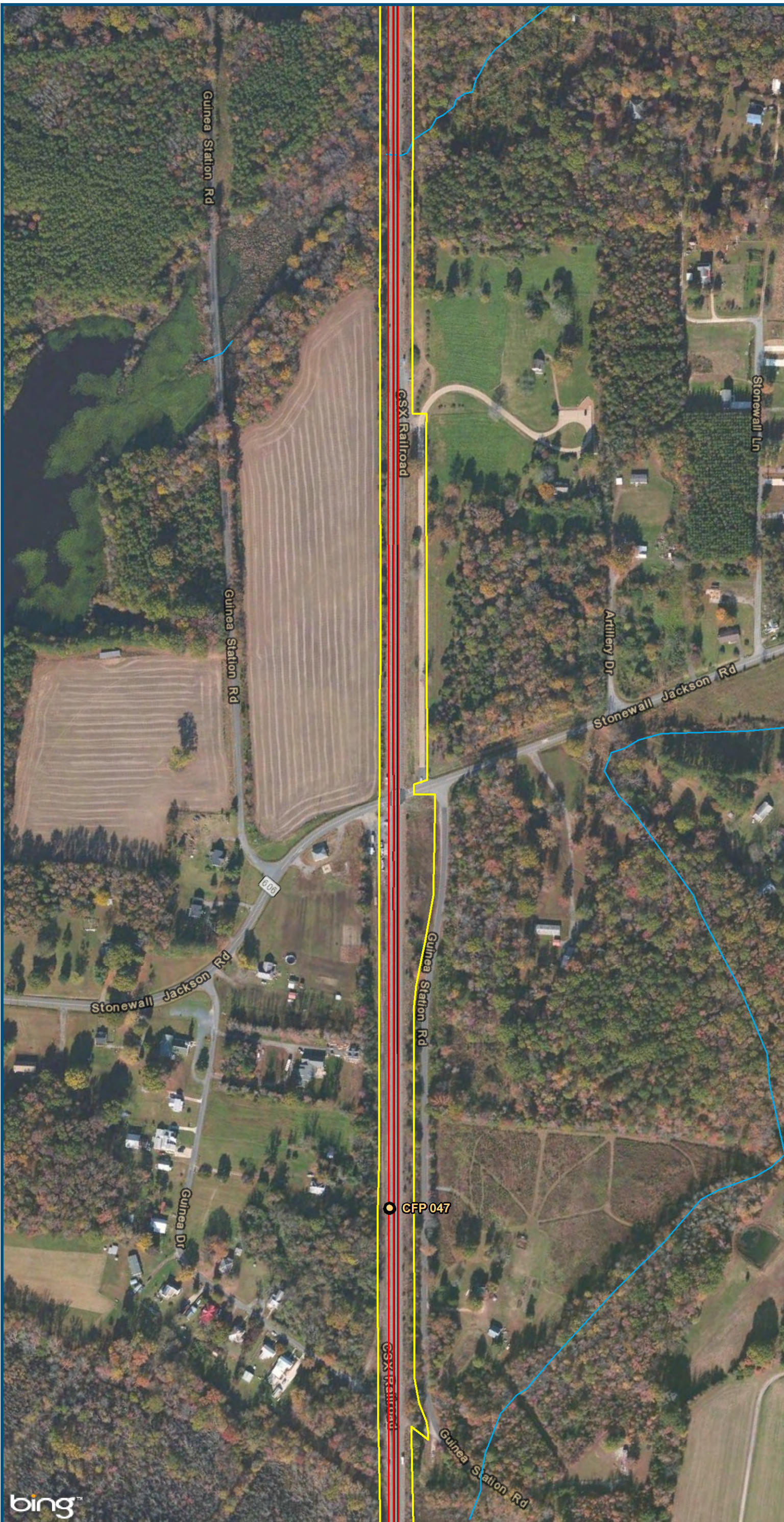
- Legend**
- CSXT Mileposts
  - Existing Track
  - New Track
  - CSXT Right-of-Way
  - Streams

**Figure Q-4**  
**Central Virginia**  
**Hold Bridges**  
**Alignment Option**



- Legend**
- CSXT Mileposts
  - Existing Track
  - New Track
  - CSXT Right-of-Way
  - Streams

**Figure Q-5  
Central Virginia  
Hold Bridges  
Alignment Option**



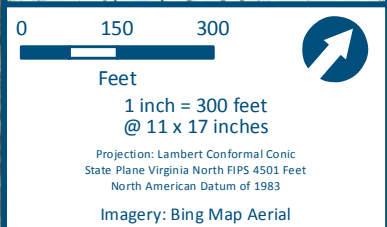
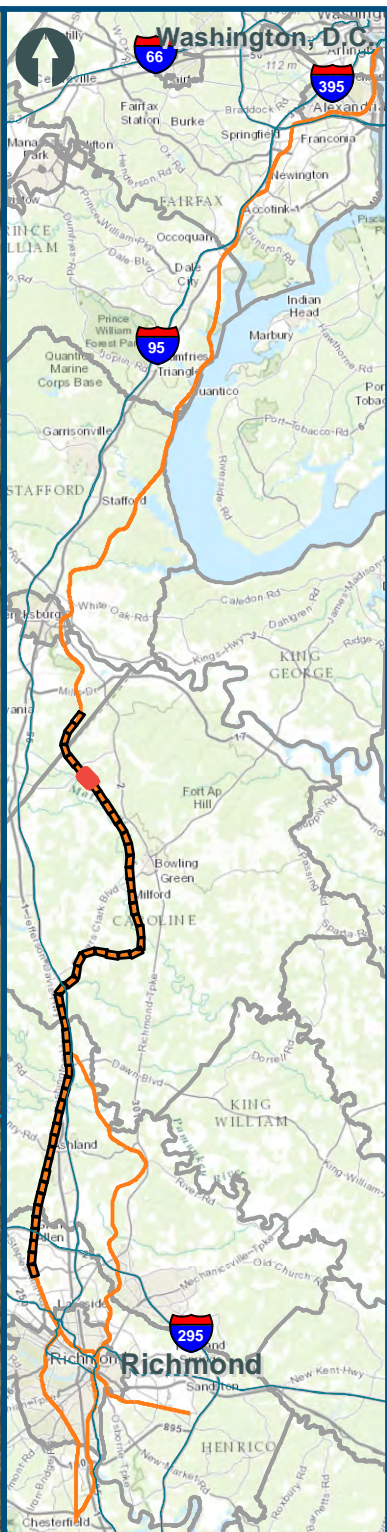
0 150 300  
Feet  
1 inch = 300 feet  
@ 11 x 17 inches  
Projection: Lambert Conformal Conic  
State Plane Virginia North FIPS 4501 Feet  
North American Datum of 1983  
Imagery: Bing Map Aerial

**Legend**

- CSXT Mileposts
- Existing Track
- New Track
- CSXT Right-of-Way
- Streams

**Figure Q-6**  
**Central Virginia**  
**Hold Bridges**  
**Alignment Option**

\\dlismain\GIS\_DATA\GIS\Projects\011545\_VA\DeptofRails-PublicTransportation\0239056\_RAPS-4\AIDev-ConceptEng\map\_docs\mxd\Alt\_Tech\_Report\DC2RVA\_Chr6\_Appendices\_CEN\_HoldBR\_Alignments\_11x17.mxd | Last Updated: 11.02.2015

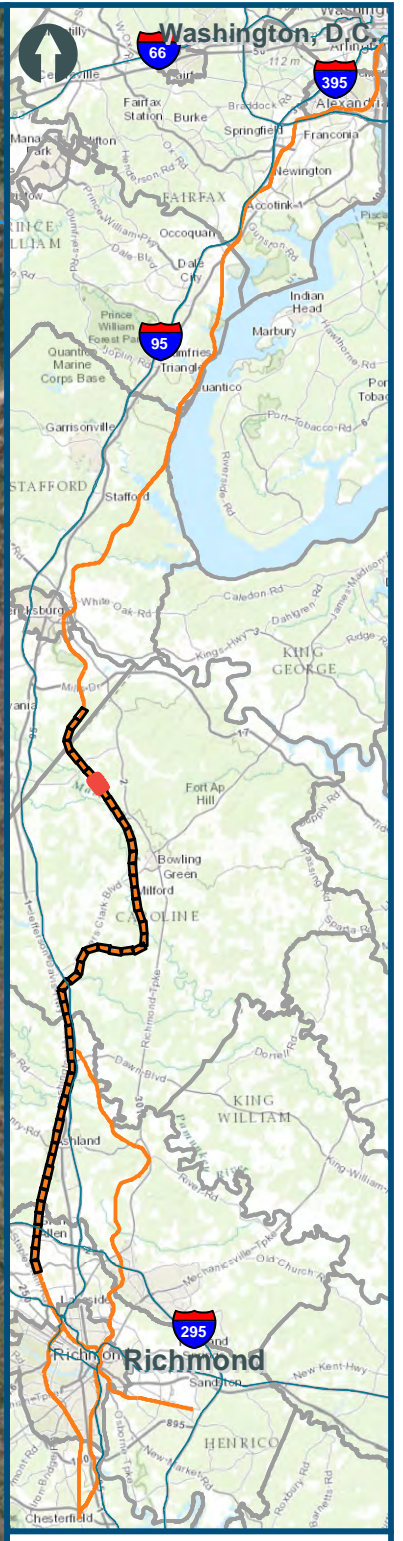


- Legend**
- CSXT Mileposts
  - Existing Track
  - New Track
  - CSXT Right-of-Way
  - Streams

**Figure Q-7**  
**Central Virginia**  
**Hold Bridges**  
**Alignment Option**



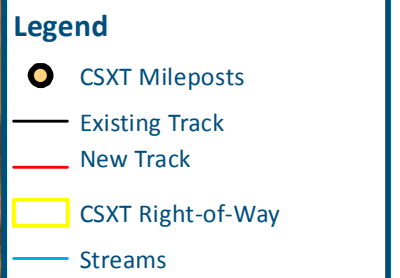
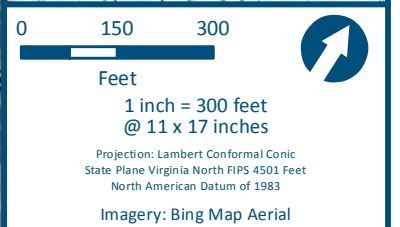
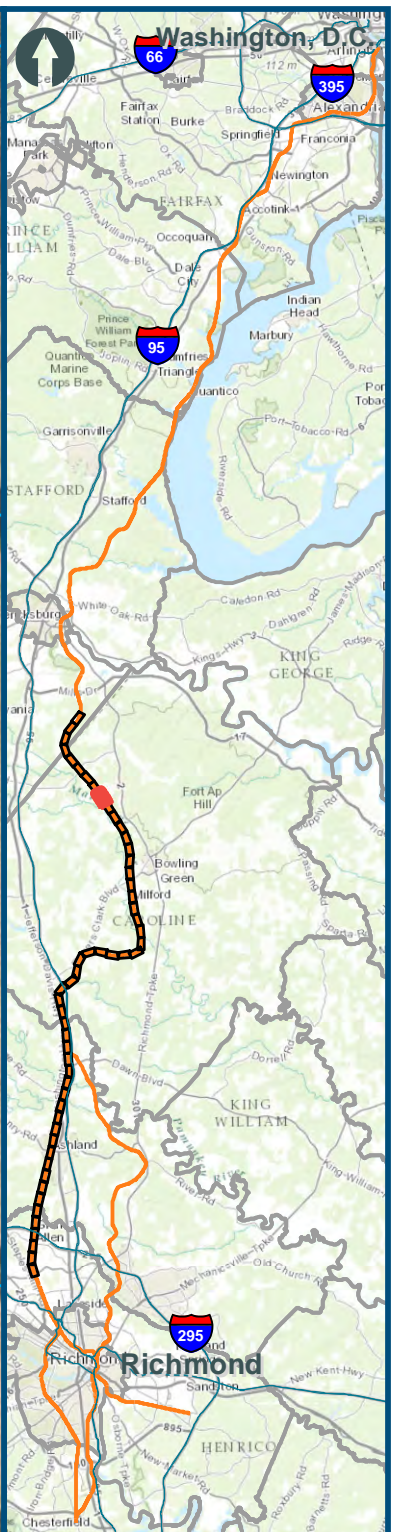
\\dlismain\GIS\_DATA\GIS\Projects\011545\_VA\DeptofRails-Public\Transportation\0239056\_RAPS-4\AIDev-Concept\Eng\map\_docs\mxd\Ail\_Tech\_Report\DC2RVA\_Chr6\_Appendices\_CEN\_HoldBR\_Alignments\_11x17.mxd | Last Updated: 11.02.2015



0 150 300  
Feet  
1 inch = 300 feet  
@ 11 x 17 inches  
Projection: Lambert Conformal Conic  
State Plane Virginia North FIPS 4501 Feet  
North American Datum of 1983  
Imagery: Bing Map Aerial

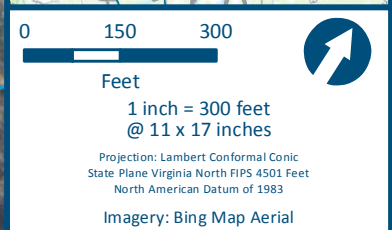
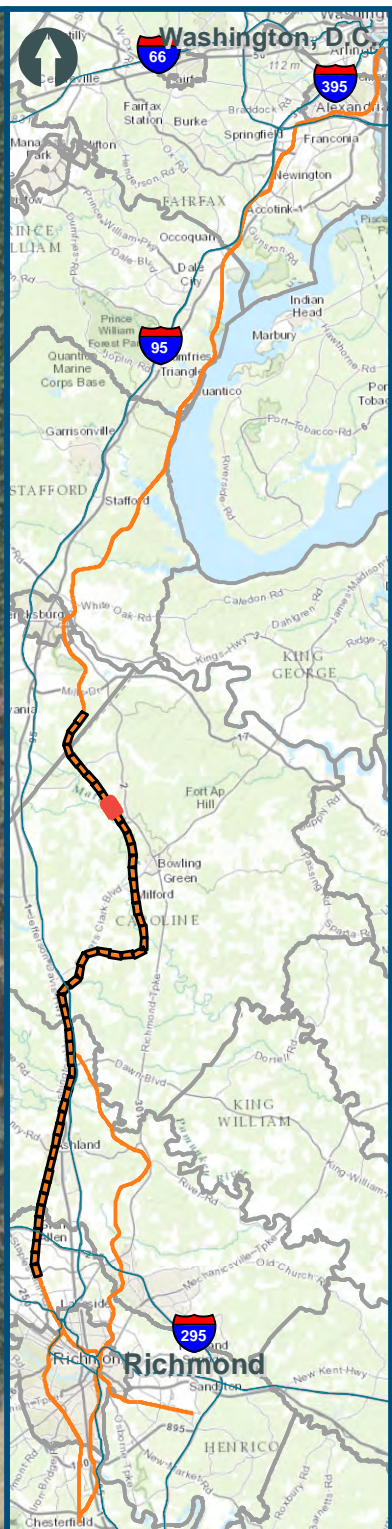
- Legend**
- CSXT Mileposts
  - Existing Track
  - New Track
  - CSXT Right-of-Way
  - Streams

**Figure Q-8**  
**Central Virginia**  
**Hold Bridges**  
**Alignment Option**



**Figure Q-9**  
**Central Virginia**  
**Hold Bridges**  
**Alignment Option**

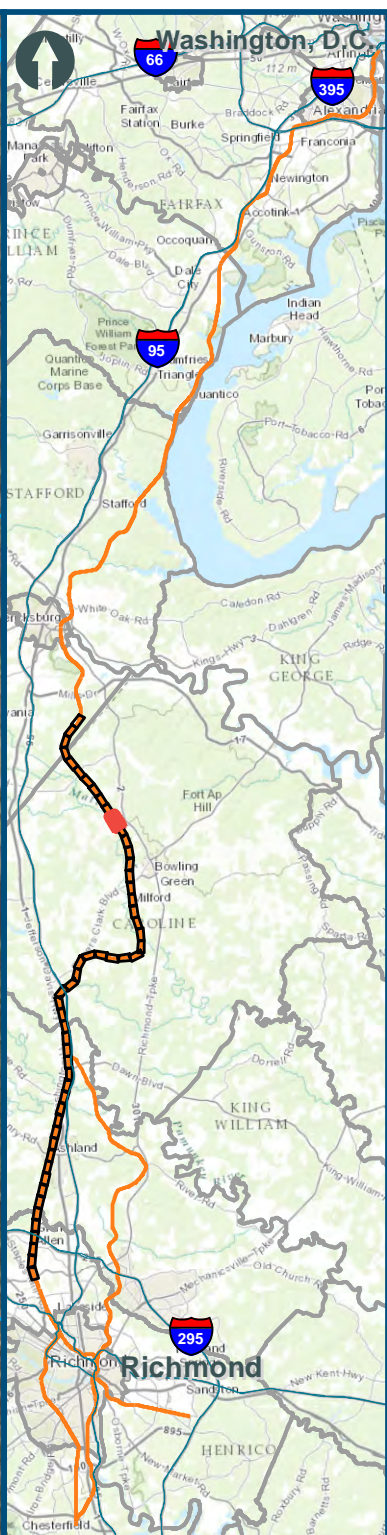
\\dlsmain\GIS\_DATA\GIS\Projects\011545\_VA\DeptofRails-PublicTransportation\0239056\_RAPS-4\AIDev-ConceptEng\map\_docs\mxd\Alt\_Tech\_Report\DC2RVA\_Cht6\_Appendices\_CEN\_HoldBR\_Alignments\_11x17.mxd | Last Updated: 11.02.2015



- Legend**
- CSXT Mileposts
  - Existing Track
  - New Track
  - CSXT Right-of-Way
  - Streams

**Figure Q-10  
Central Virginia  
Hold Bridges  
Alignment Option**

\\dlismain\GIS\_DATA\GIS\Projects\011545\_VA\DeptofRails-PublicTransportation\0239056\_RAPS-4\AIDev-ConceptEng\map\_docs\mxd\Alt\_Tech\_Report\DC2RVA\_Chr6\_Appendices\_CEN\_HoldBR\_Alignments\_11x17.mxd | Last Updated: 11.02.2015



0 150 300  
 Feet  
 1 inch = 300 feet  
 @ 11 x 17 inches  
 Projection: Lambert Conformal Conic  
 State Plane Virginia North FIPS 4501 Feet  
 North American Datum of 1983  
 Imagery: Bing Map Aerial

- Legend**
- CSXT Mileposts
  - Existing Track
  - New Track
  - CSXT Right-of-Way
  - Streams

**Figure Q-11**  
**Central Virginia**  
**Hold Bridges**  
**Alignment Option**

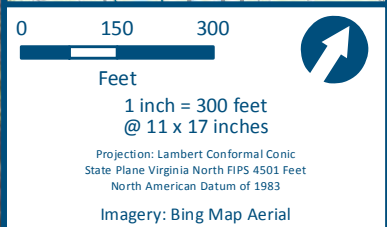
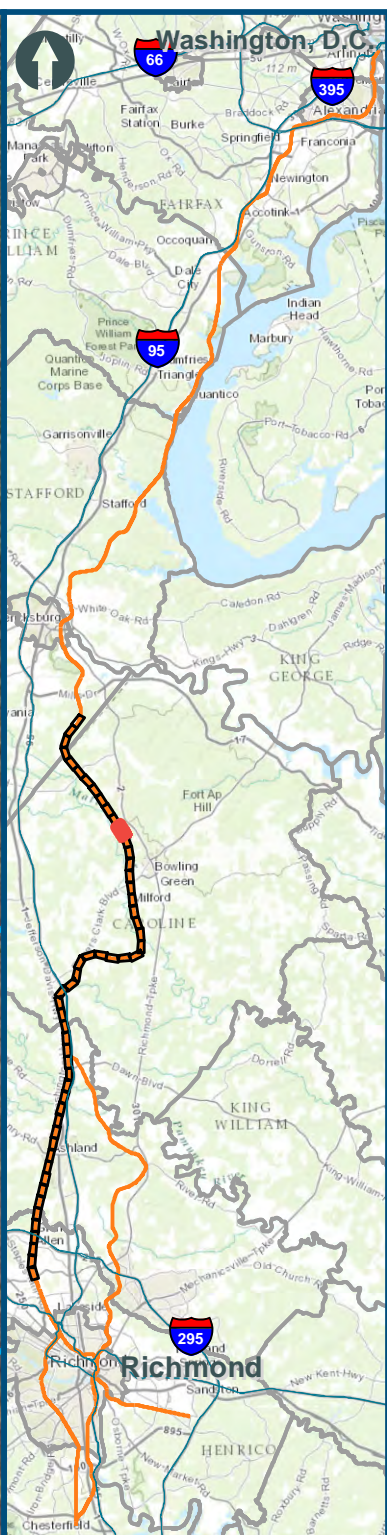


U.S. Department of Transportation  
 Federal Railroad Administration

[www.DC2RVArail.com](http://www.DC2RVArail.com)



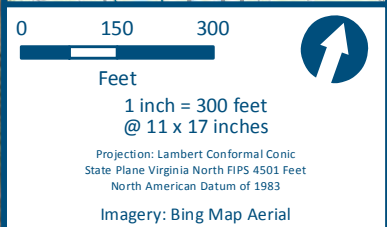
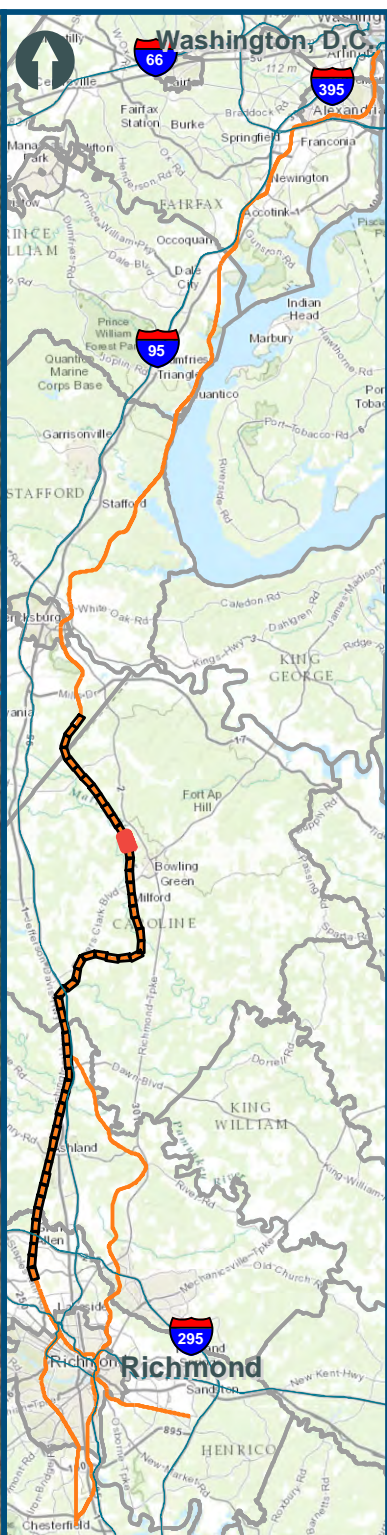
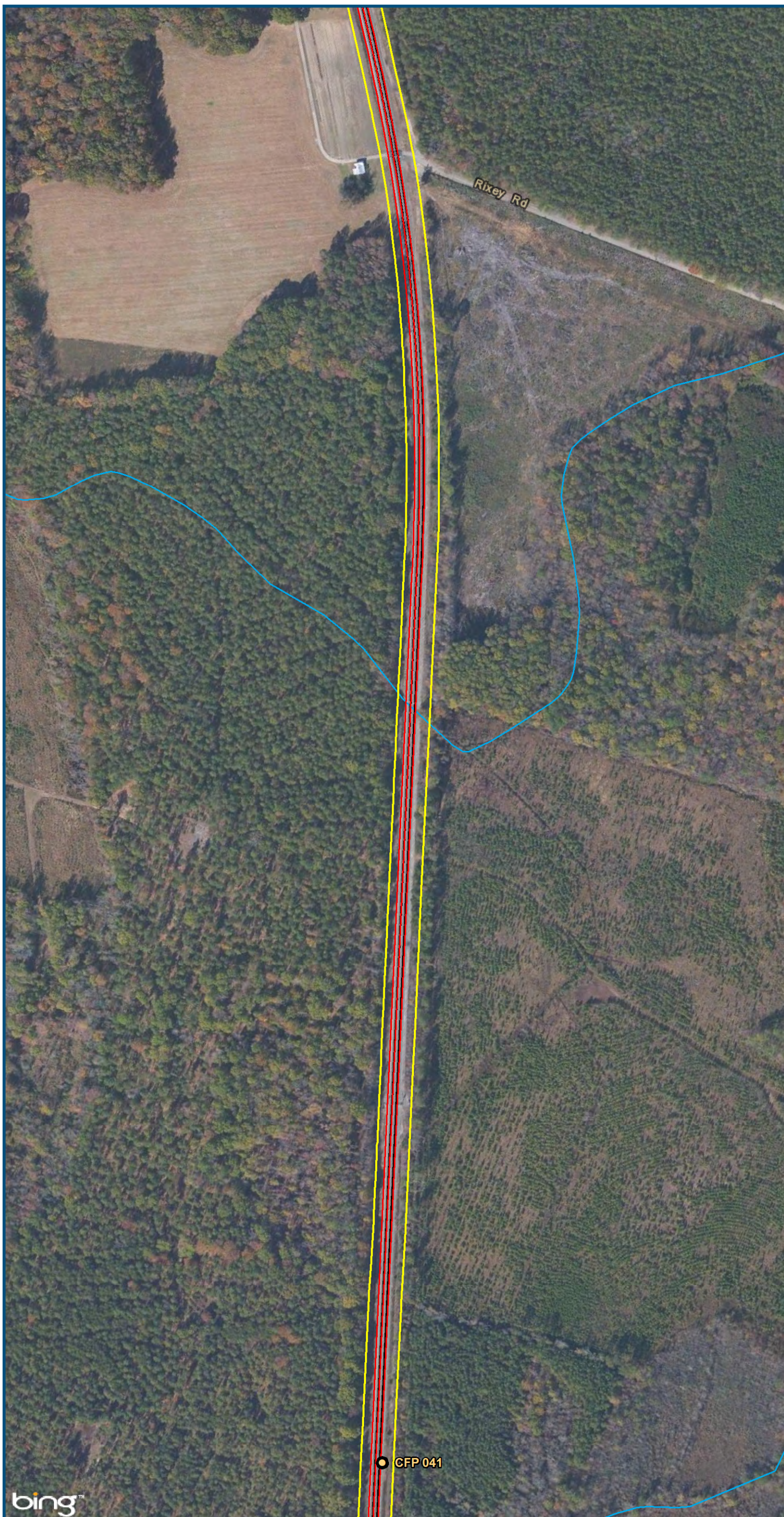
\\dlismain\GIS\_DATA\GIS\Projects\011545\_VA\DeptofRails-PublicTransportation\0239056\_RAPS-4\AIDev-ConceptEng\map\_docs\mxd\Ail\_Tech\_Report\DC2RVA\_Chr6\_Appendices\_CEN\_HoldBR\_Alignments\_11x17.mxd | Last Updated: 11.02.2015



- Legend**
- CSXT Mileposts
  - Existing Track
  - New Track
  - CSXT Right-of-Way
  - Streams

**Figure Q-12**  
**Central Virginia**  
**Hold Bridges**  
**Alignment Option**

\\dlismain\GIS\_DATA\GIS\Projects\011545\_VA\DeptofRails-PublicTransportation\0239056\_RAPS-4\AIDev-ConceptEng\map\_docs\mxd\Alt\_Tech\_Report\DC2RVA\_Chr6\_Appendices\_CEN\_HoldBR\_Alignments\_11x17.mxd | Last Updated: 11.02.2015



- Legend**
- CSXT Mileposts
  - Existing Track
  - New Track
  - CSXT Right-of-Way
  - Streams

**Figure Q-13**  
**Central Virginia**  
**Hold Bridges**  
**Alignment Option**

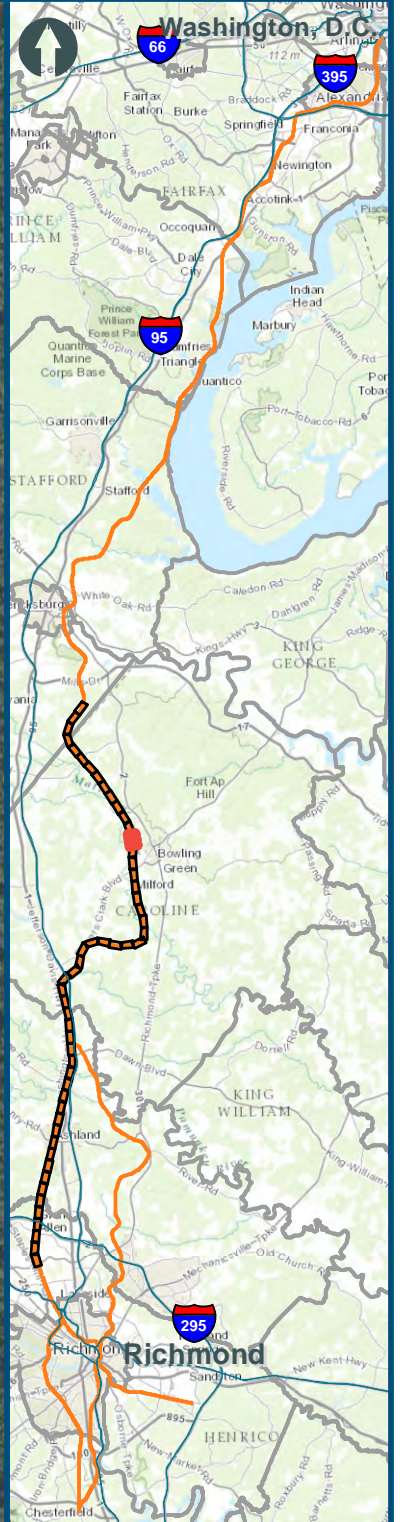


U.S. Department of Transportation  
**Federal Railroad Administration**

[www.DC2RVArail.com](http://www.DC2RVArail.com)



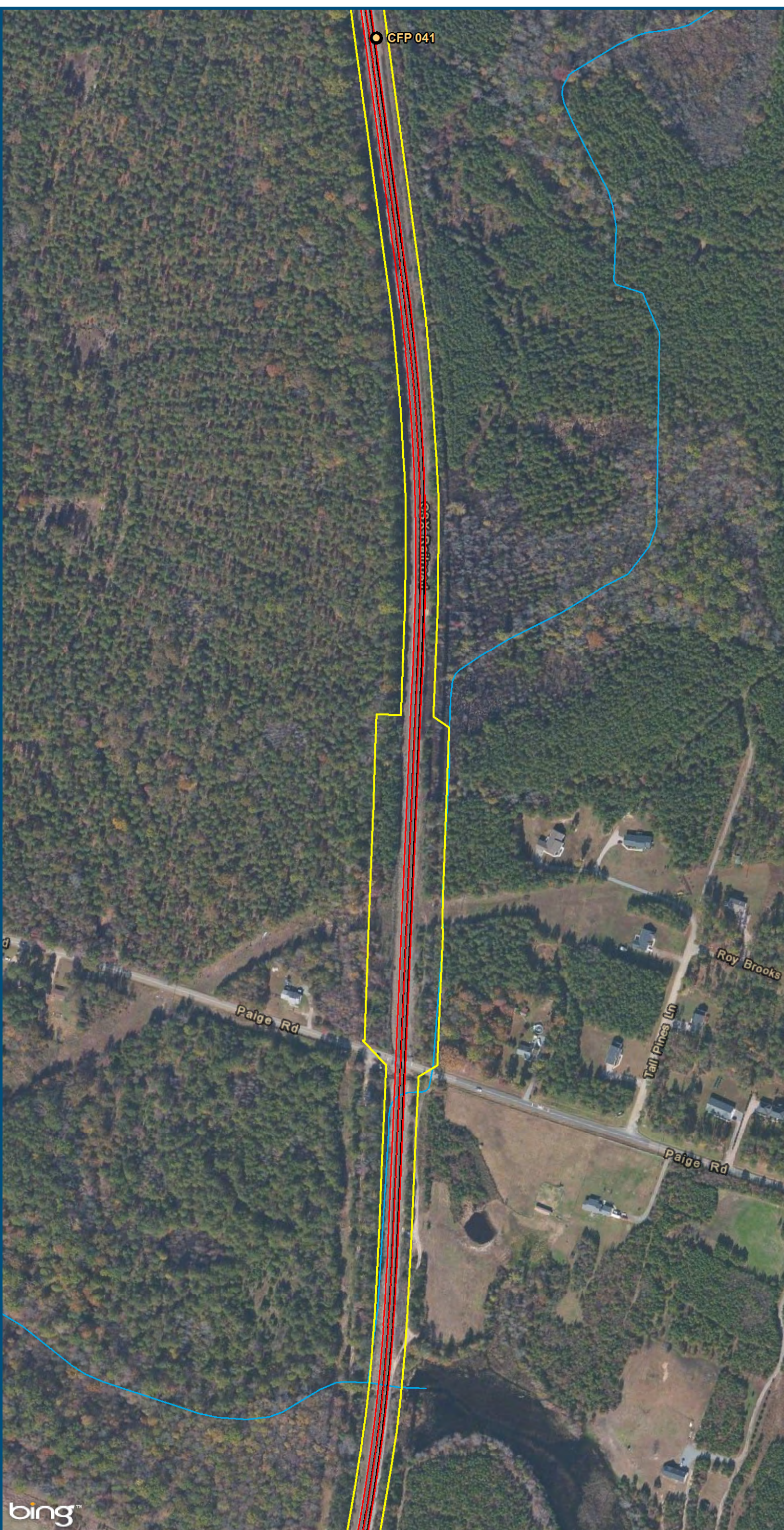
● CFP 041



0 150 300  
 Feet  
 1 inch = 300 feet  
 @ 11 x 17 inches  
 Projection: Lambert Conformal Conic  
 State Plane Virginia North FIPS 4501 Feet  
 North American Datum of 1983  
 Imagery: Bing Map Aerial

- Legend**
- CSXT Mileposts
  - Existing Track
  - New Track
  - CSXT Right-of-Way
  - Streams

**Figure Q-14  
Central Virginia  
Hold Bridges  
Alignment Option**



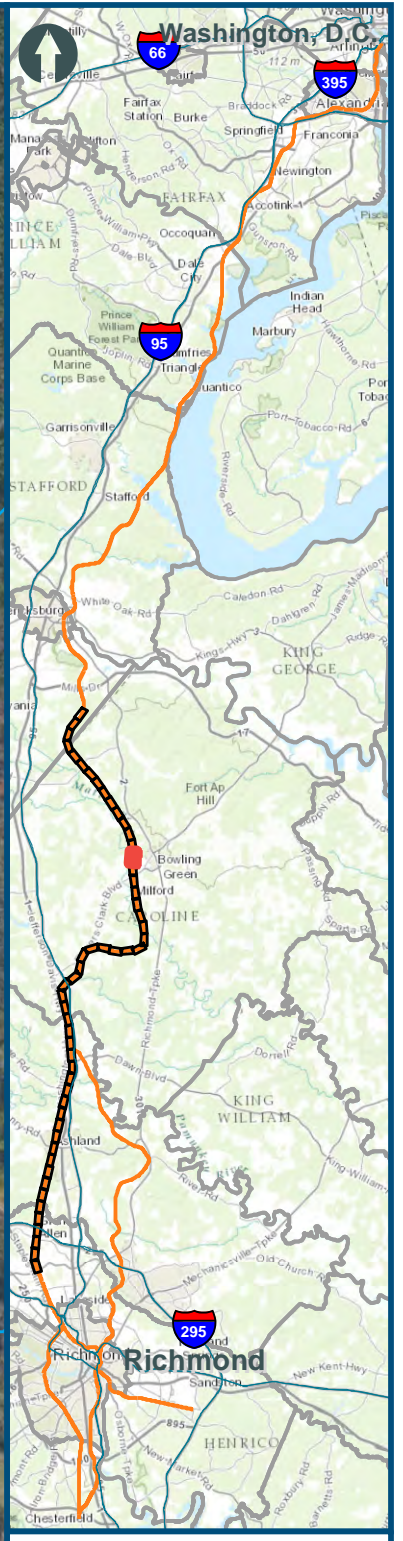
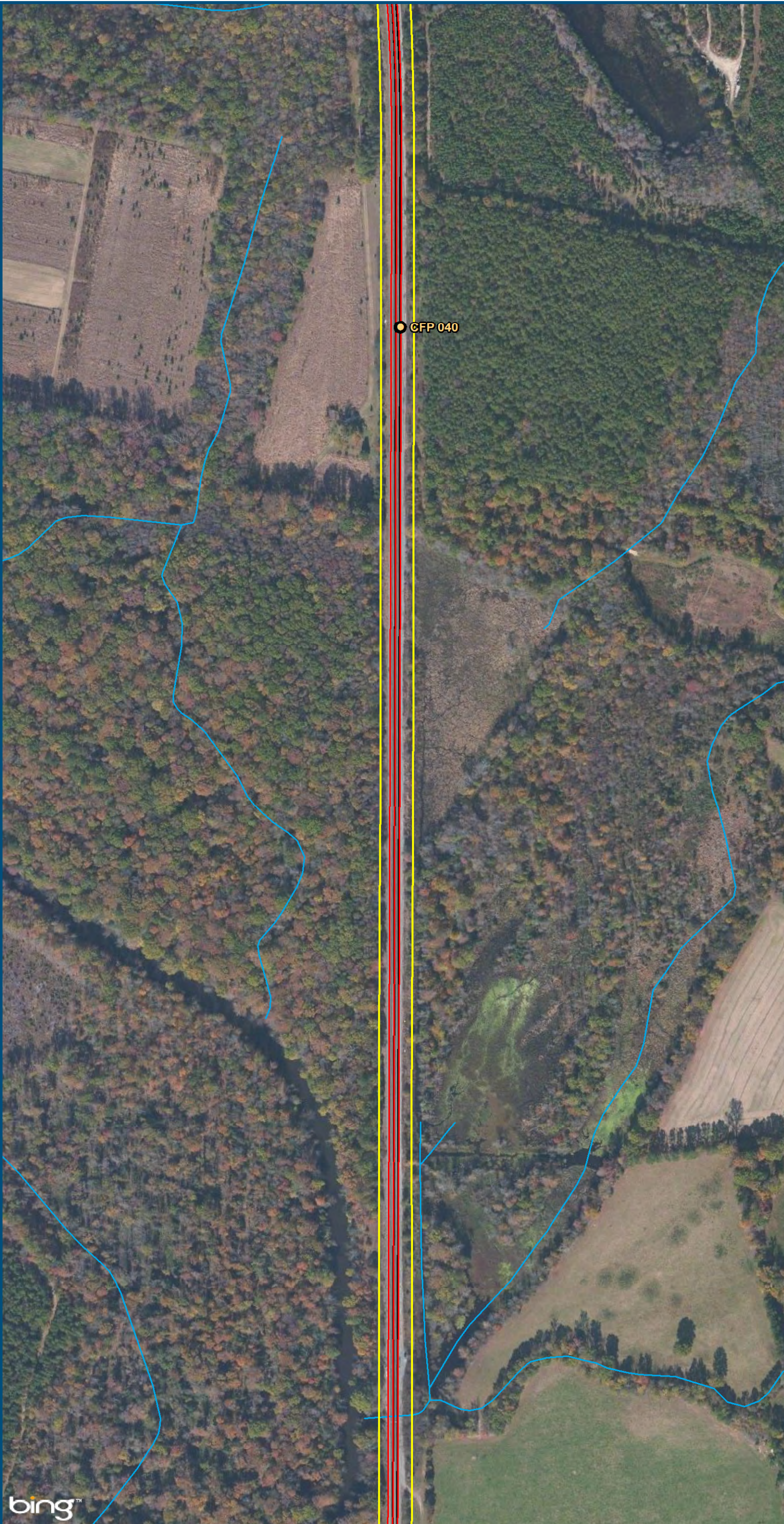
\\dlmain\GIS\_DATA\GIS\Projects\011545\_VA\DeptofRails-PublicTransportation\0239056\_RAPS-4\AIDev-ConceptEng\map\_docs\mxd\Alt\_Tech\_Report\DC2RVA\_Chr6\_Appendices\_CEN\_HoldBR\_Alignments\_11x17.mxd | Last Updated: 11.02.2015



www.DC2RVArail.com



\\dlismain\GIS\_DATA\GIS\Projects\011545\_VA\DeptofRails-PublicTransportation\0239056\_RAPS-4\AIDev-Concept\Eng\map\_docs\mxd\Ail\_Tech\_Report\DC2RVA\_Chr6\_Appendices\_CEN\_HoldBR\_Alignments\_11x17.mxd | Last Updated: 11.02.2015



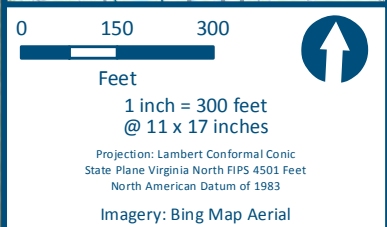
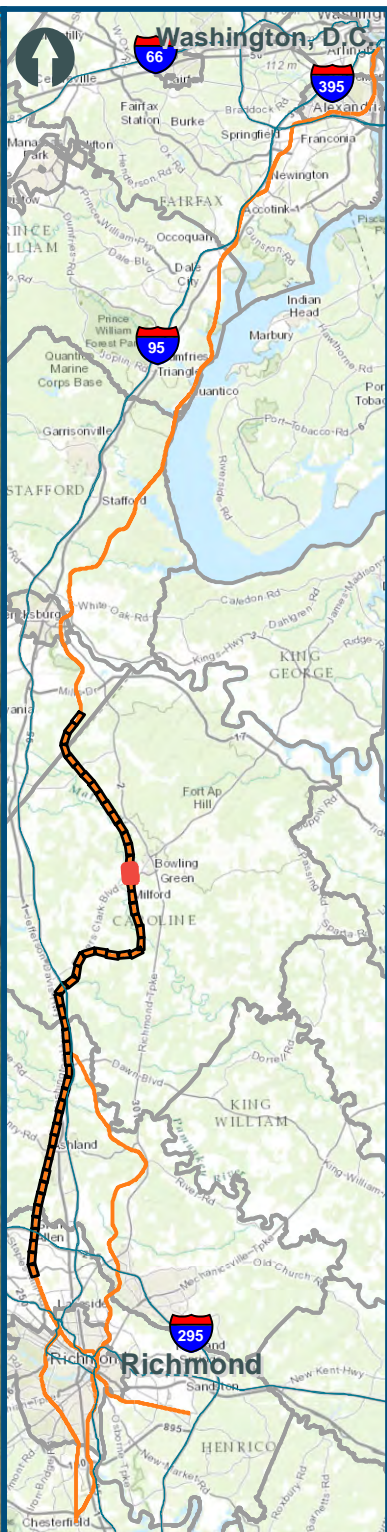
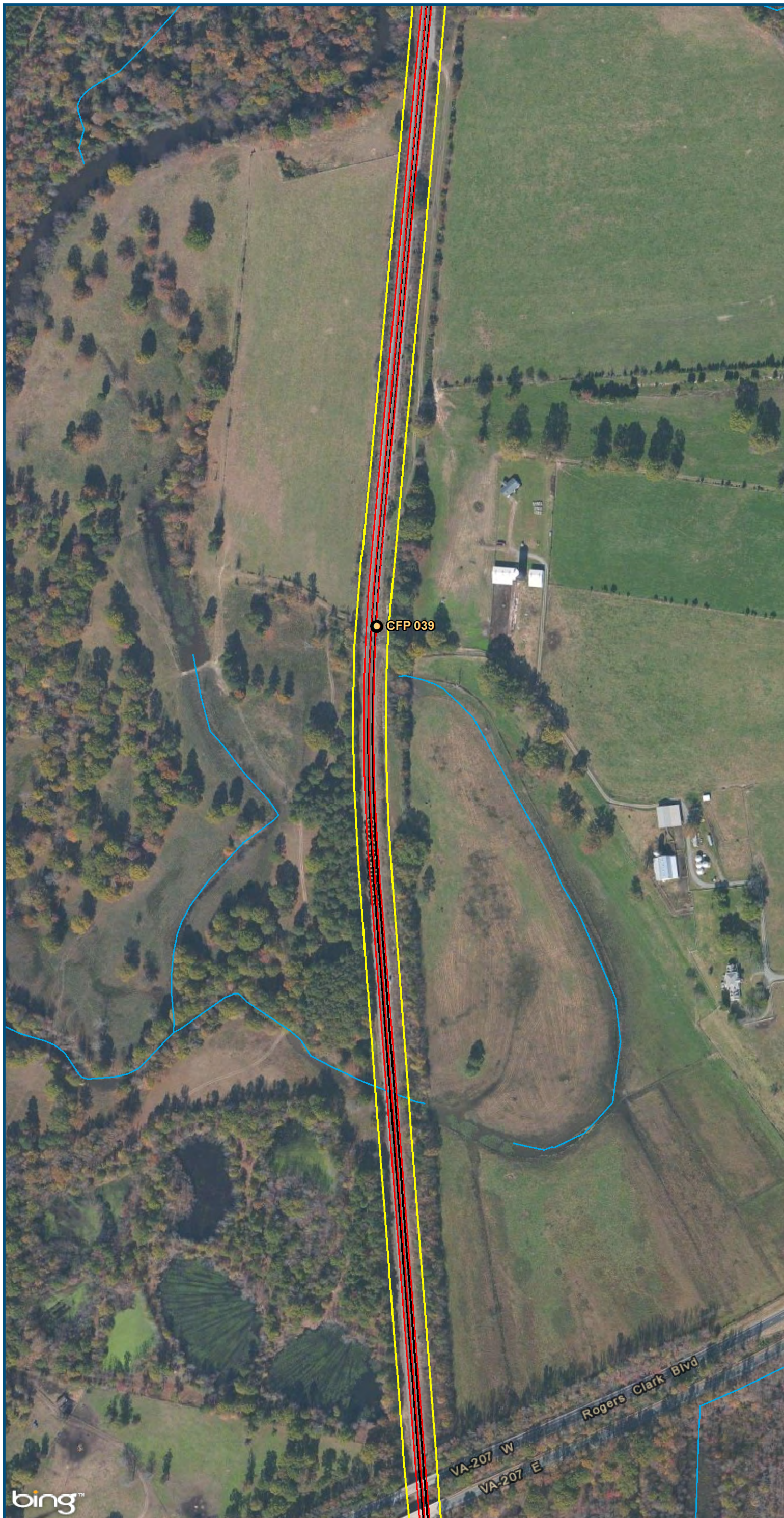
0 150 300  
Feet  
1 inch = 300 feet  
@ 11 x 17 inches  
Projection: Lambert Conformal Conic  
State Plane Virginia North FIPS 4501 Feet  
North American Datum of 1983  
Imagery: Bing Map Aerial

- Legend**
- CSXT Mileposts
  - Existing Track
  - New Track
  - CSXT Right-of-Way
  - Streams

**Figure Q-15**  
**Central Virginia**  
**Hold Bridges**  
**Alignment Option**

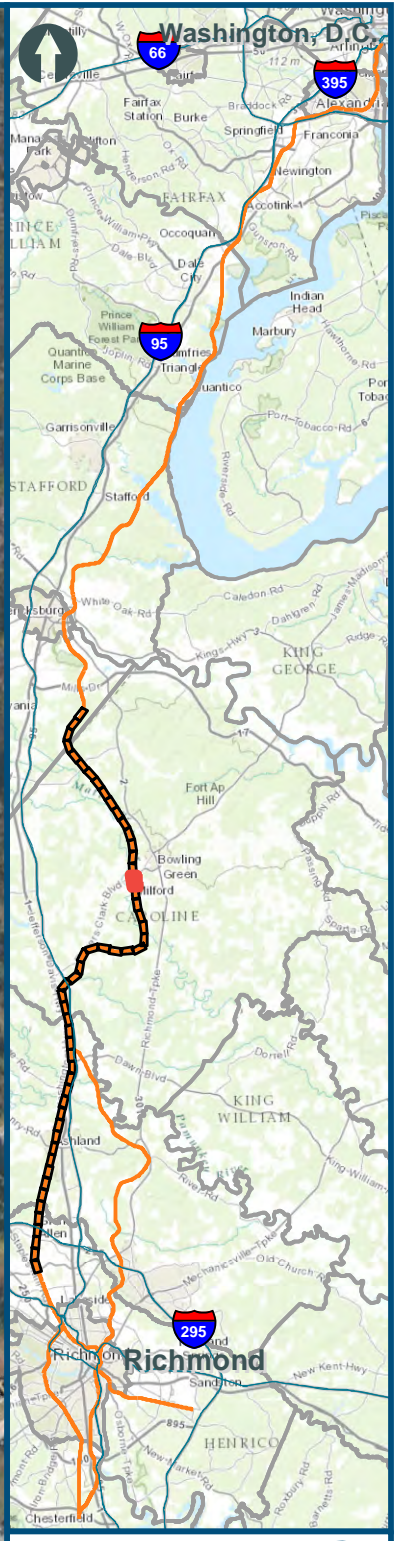
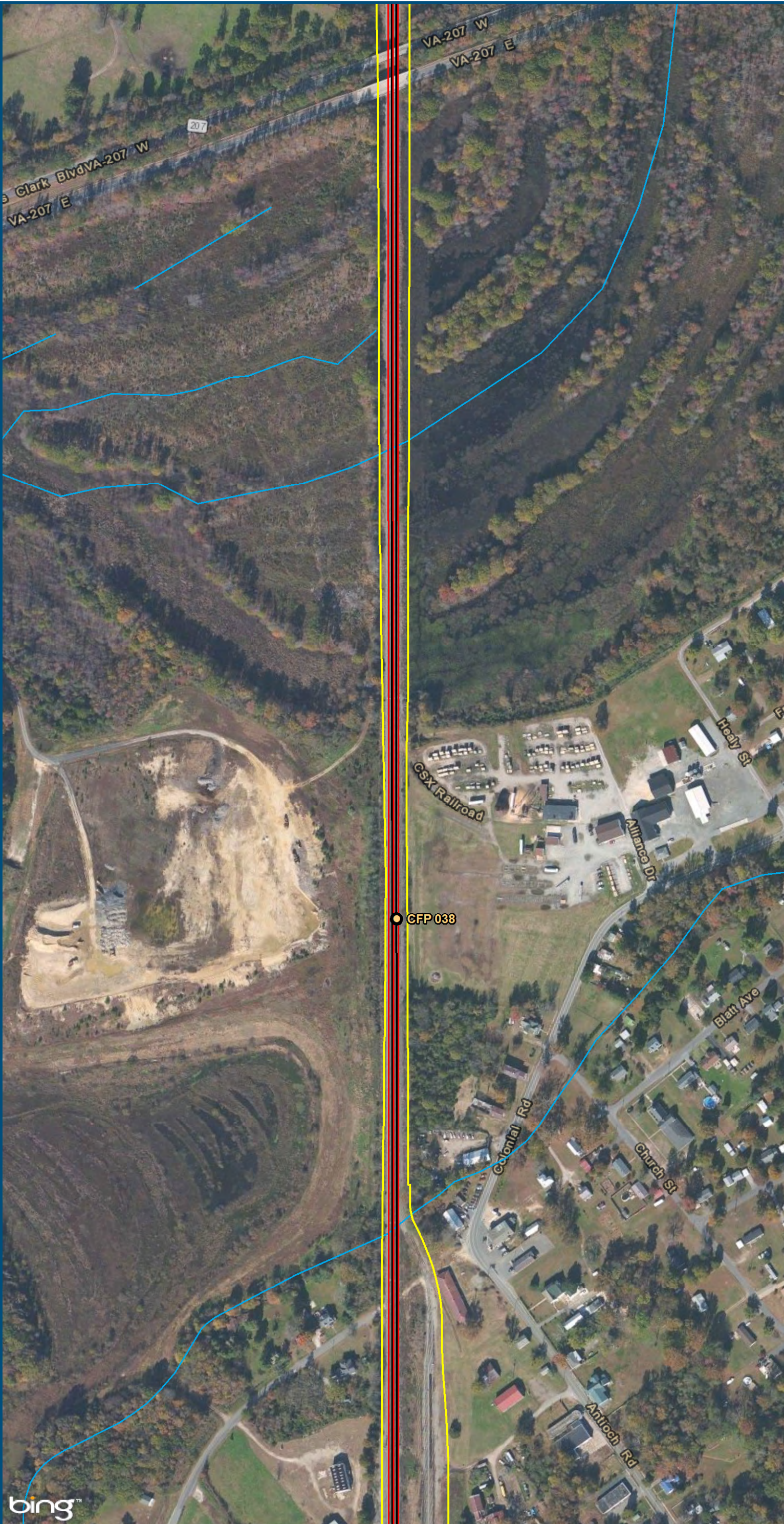


\\dlismain\GIS\_DATA\GIS\Projects\011545\_VA\DeptofRails-PublicTransportation\0239056\_RAPS-4\AIDev-ConceptEng\map\_docs\mxd\Ail\_Tech\_Report\DC2RVA\_Chr6\_Appendices\_CEN\_HoldBR\_Alignments\_11x17.mxd | Last Updated: 11.02.2015



**Figure Q-16  
Central Virginia  
Hold Bridges  
Alignment Option**

\\dlismain\GIS\_DATA\GIS\Projects\011545\_VA\DeptofRails-PublicTransportation\0239056\_RAPS-4\AIDev-Concept\Eng\map\_docs\mxd\Alt\_Tech\_Report\DC2RVA\_Ch6\_Appendices\_CEN\_HoldBR\_Alignments\_11x17.mxd | Last Updated: 11.02.2015

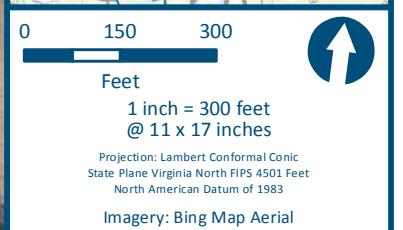
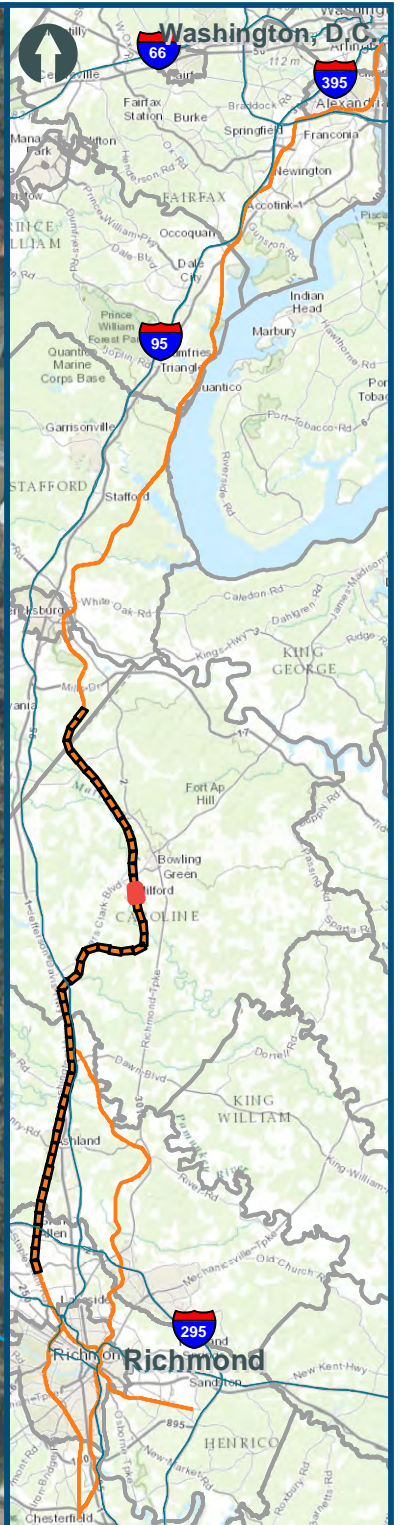
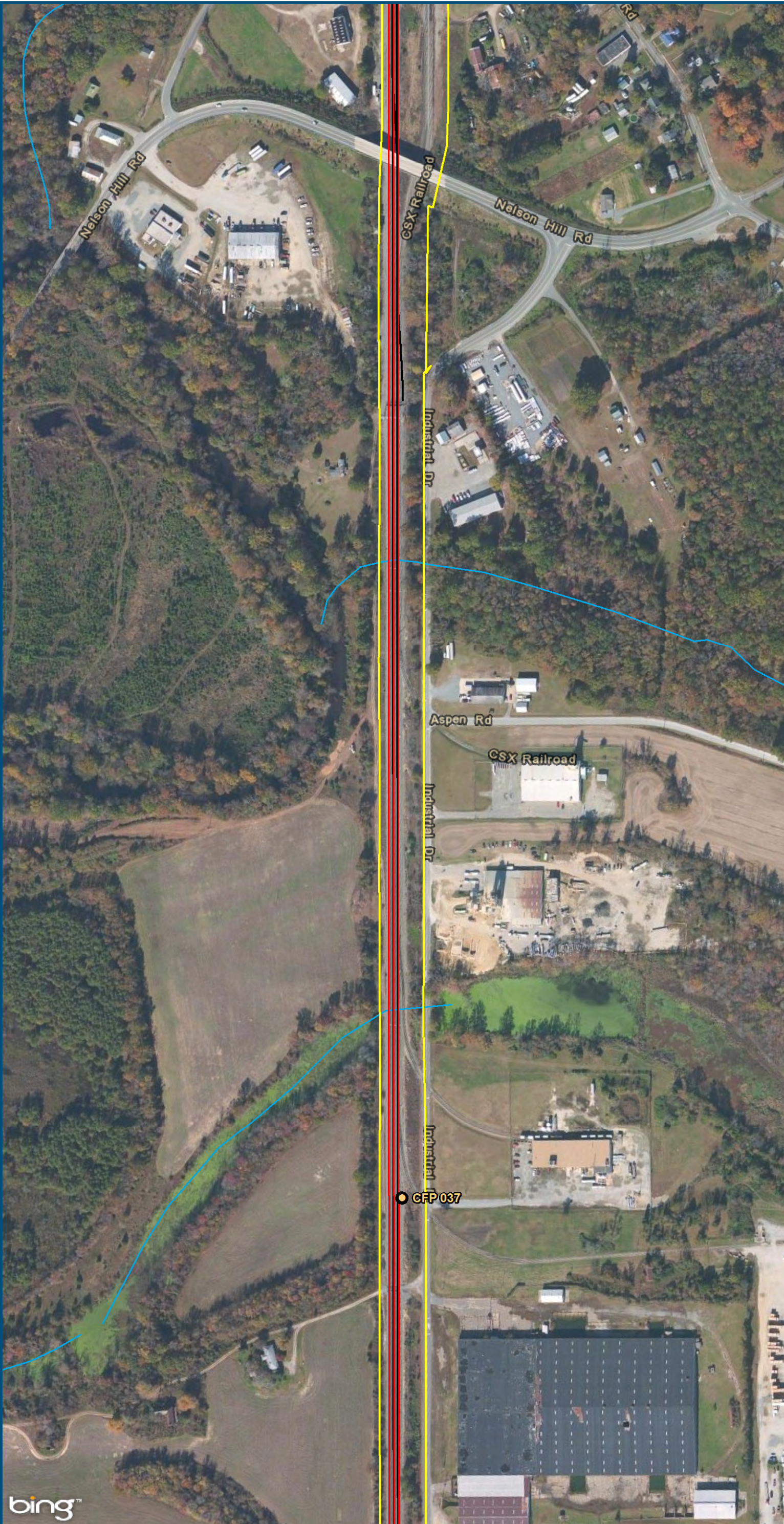


0 150 300  
Feet  
1 inch = 300 feet  
@ 11 x 17 inches  
Projection: Lambert Conformal Conic  
State Plane Virginia North FIPS 4501 Feet  
North American Datum of 1983  
Imagery: Bing Map Aerial

- Legend**
- CSXT Mileposts
  - Existing Track
  - New Track
  - ▭ CSXT Right-of-Way
  - Streams

**Figure Q-17**  
**Central Virginia**  
**Hold Bridges**  
**Alignment Option**

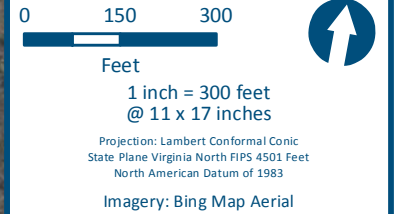
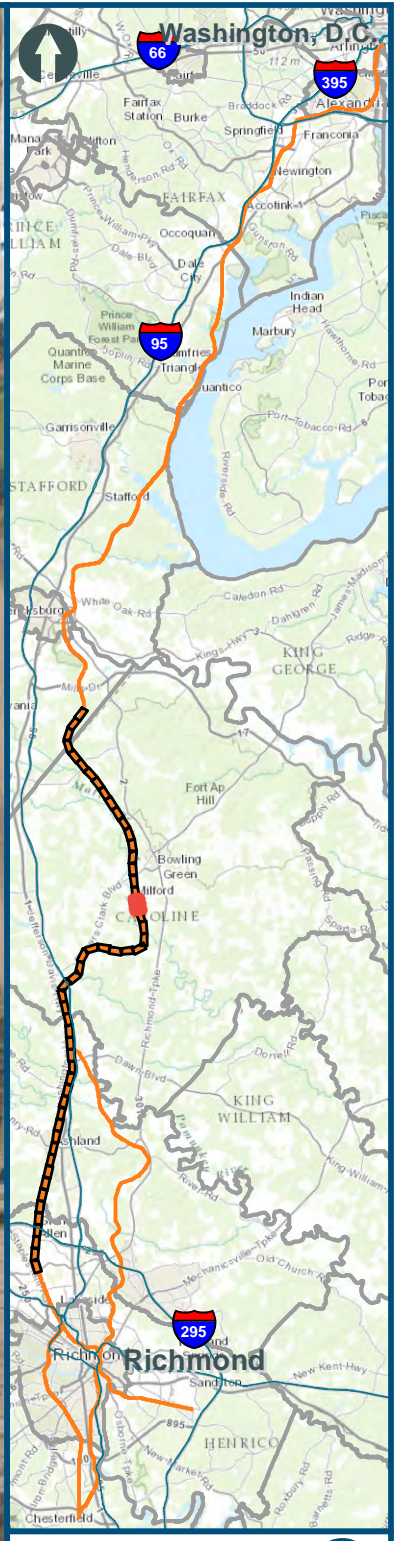
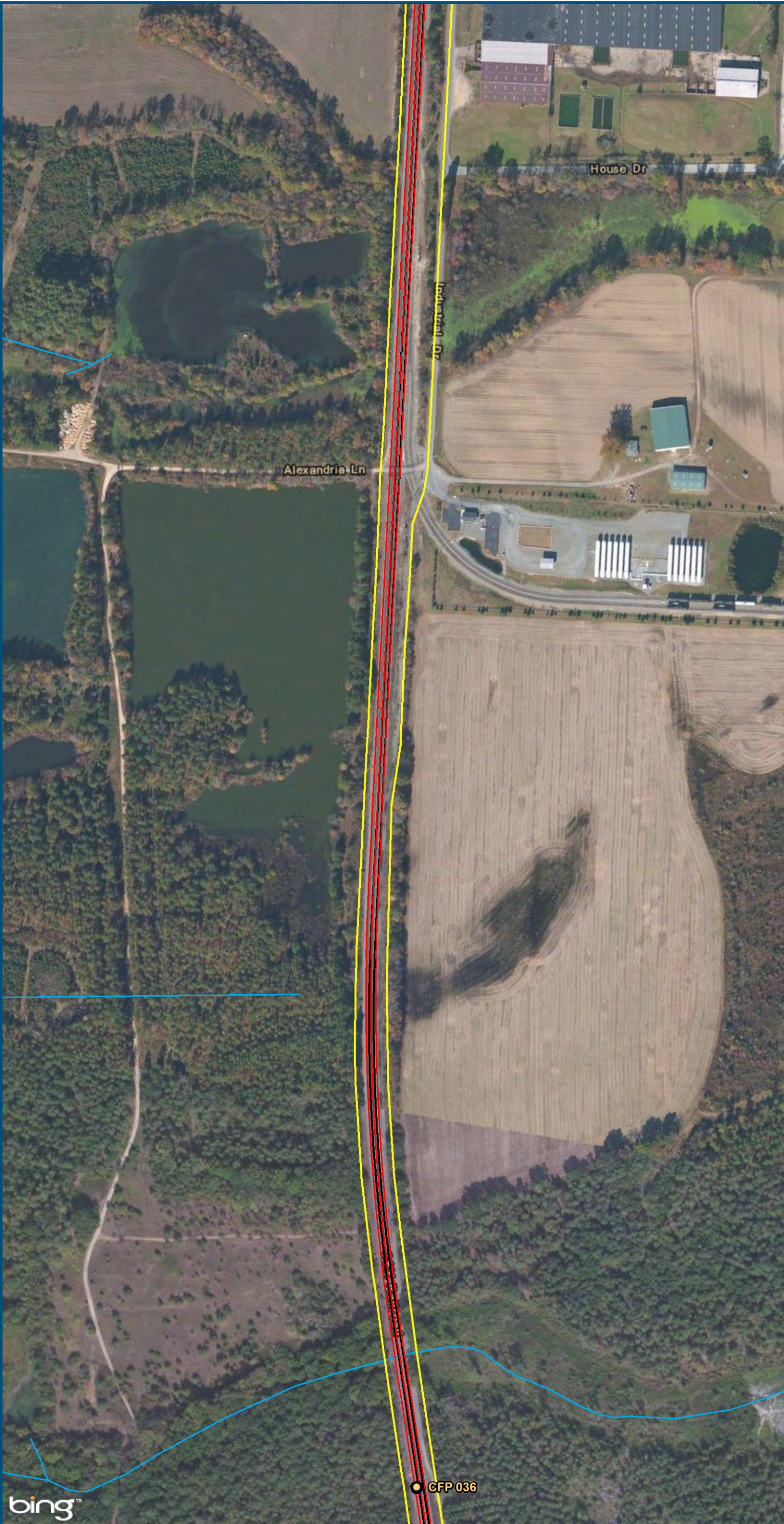
\\dlmain\GIS\_DATA\GIS\Projects\011545\_VA\DeptofRails-PublicTransportation\0239056\_RAPS-4\AIDev-Concept\Eng\map\_docs\mxd\AII\_Tech\_Report\DC2RVA\_Chr6\_Appendices\_CEN\_HoldBR\_Alignments\_11x17.mxd | Last Updated: 11.02.2015



- Legend**
- CSXT Mileposts
  - Existing Track
  - New Track
  - CSXT Right-of-Way
  - Streams

**Figure Q-18**  
**Central Virginia**  
**Hold Bridges**  
**Alignment Option**

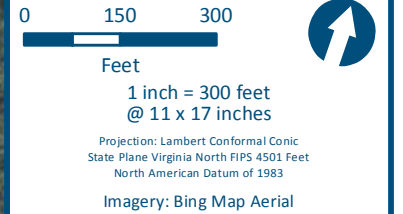
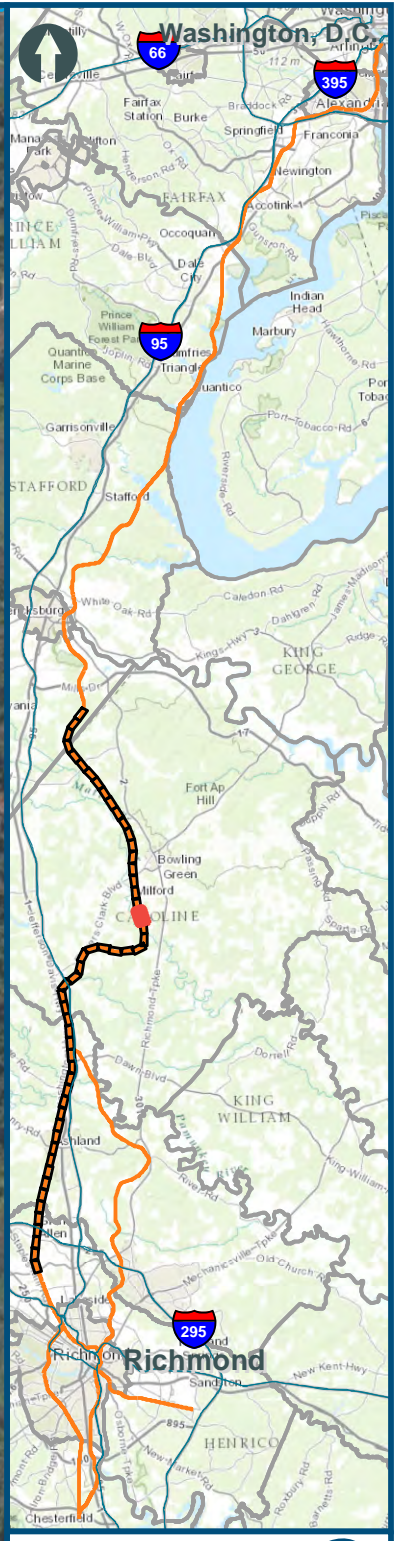
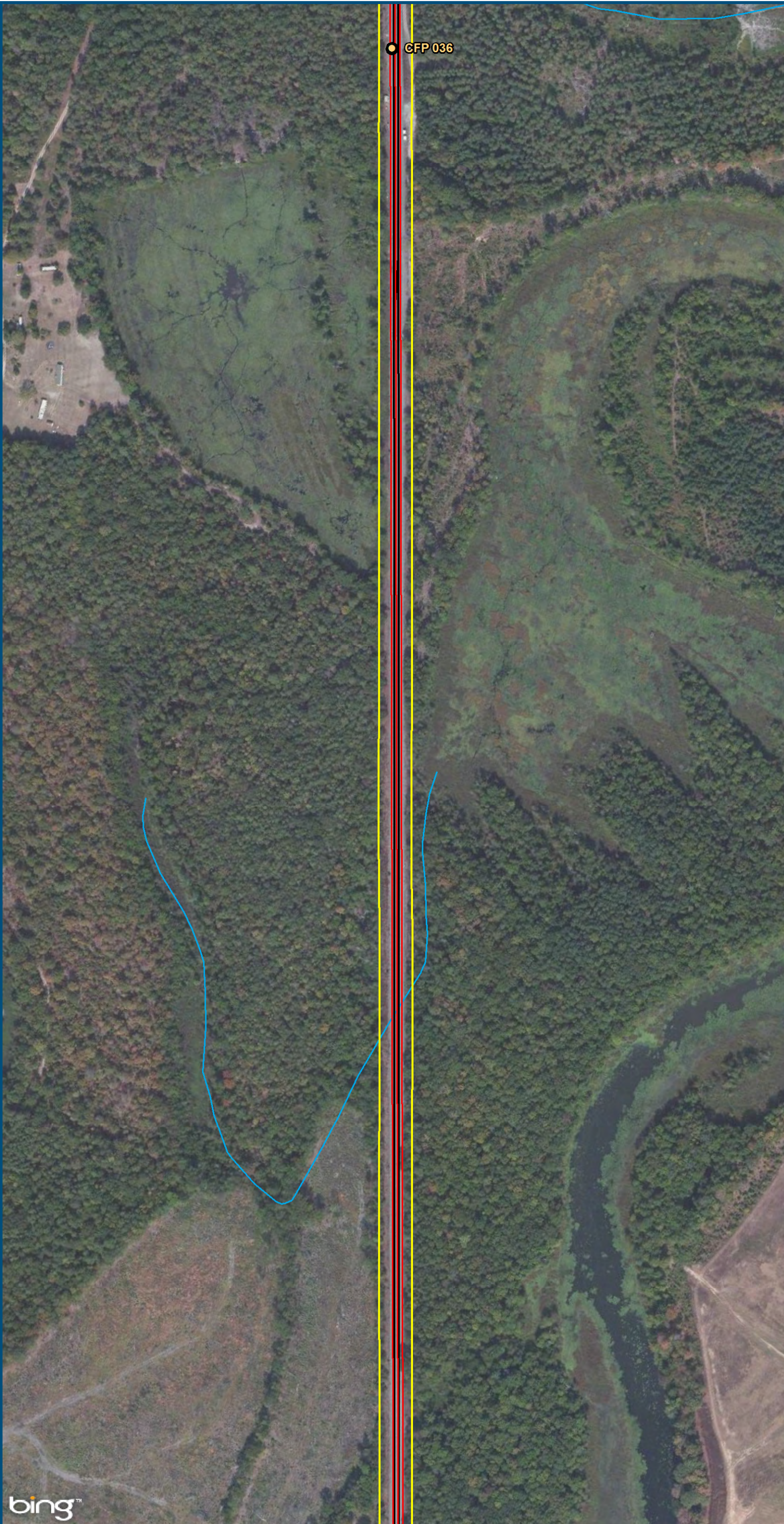
\\dlismain\GIS\_DATA\GIS\Projects\011545\_VA\DeptofRails-PublicTransportation\0239056\_RAPS-4\AIDev-ConceptEng\map\_docs\mxd\AII\_Tech\_Report\DC2RVA\_Chr6\_Appendices\_CEN\_HoldBR\_Alignments\_11x17.mxd | Last Updated: 11.02.2015



- Legend**
- CSXT Mileposts
  - Existing Track
  - New Track
  - CSXT Right-of-Way
  - Streams

**Figure Q-19**  
**Central Virginia**  
**Hold Bridges**  
**Alignment Option**

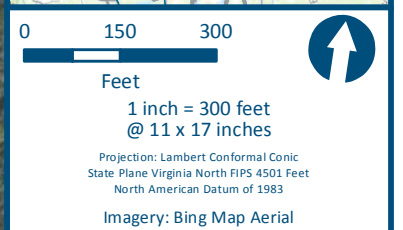
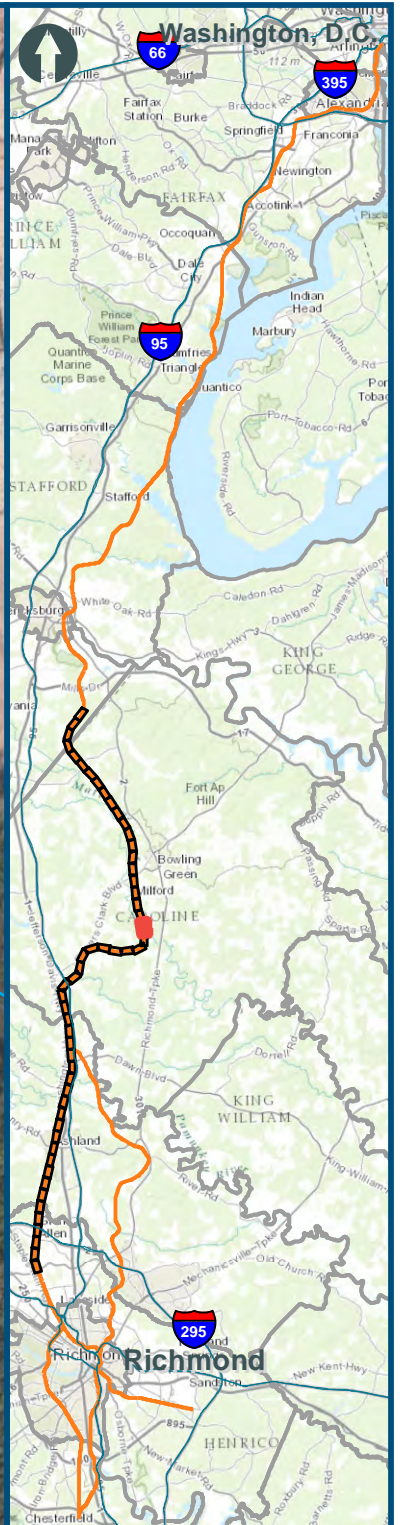
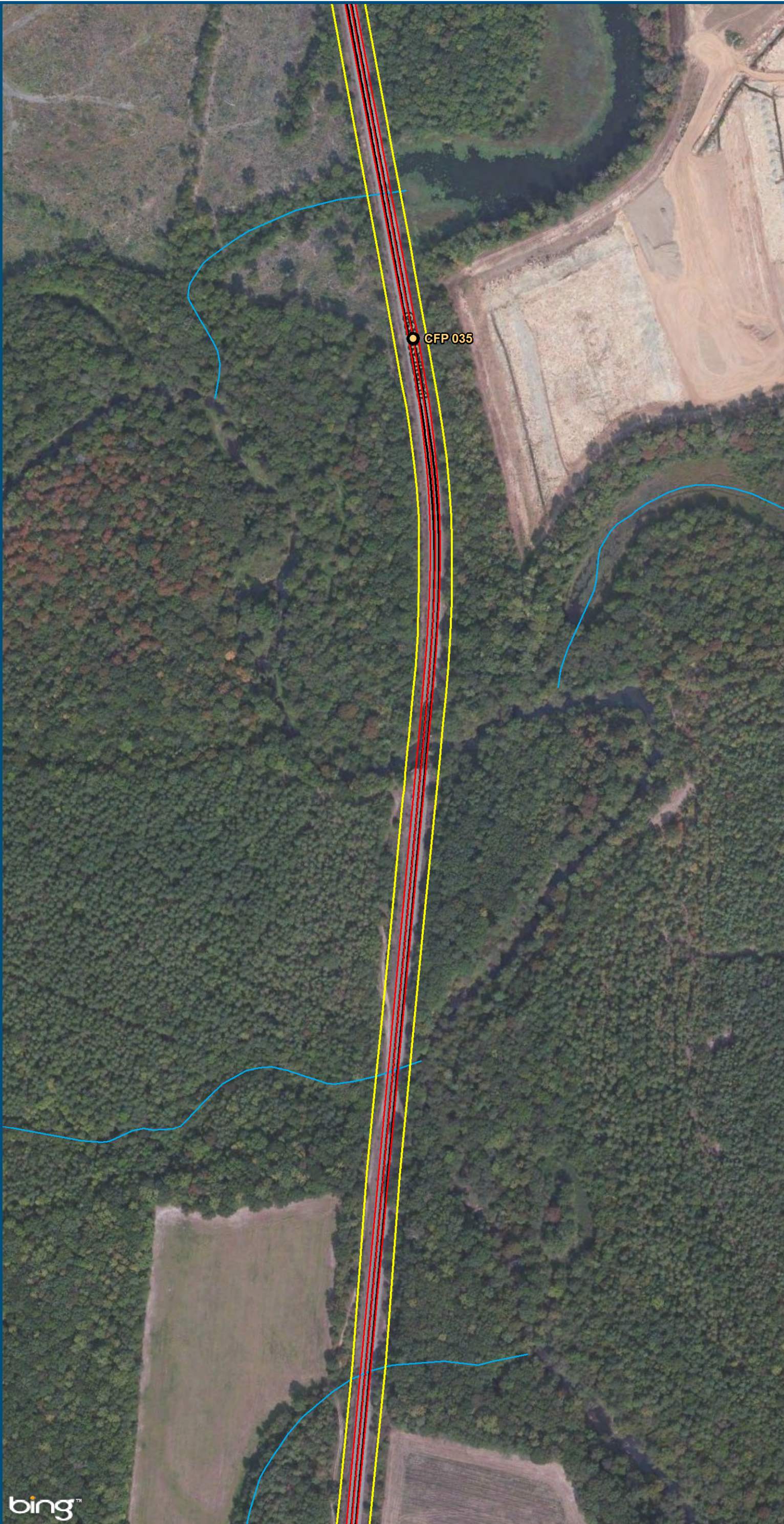
\\dlismain\GIS\_DATA\GIS\Projects\011545\_VA\DeptofRails-PublicTransportation\0239056\_RAPS-4\AIDev-Concept\Eng\map\_docs\mxd\Alt\_Tech\_Report\DC2RVA\_Chr6\_Appendices\_CEN\_HoldBR\_Alignments\_11x17.mxd | Last Updated: 11.02.2015



- Legend**
- CSXT Mileposts
  - Existing Track
  - New Track
  - CSXT Right-of-Way
  - Streams

**Figure Q-20**  
**Central Virginia**  
**Hold Bridges**  
**Alignment Option**

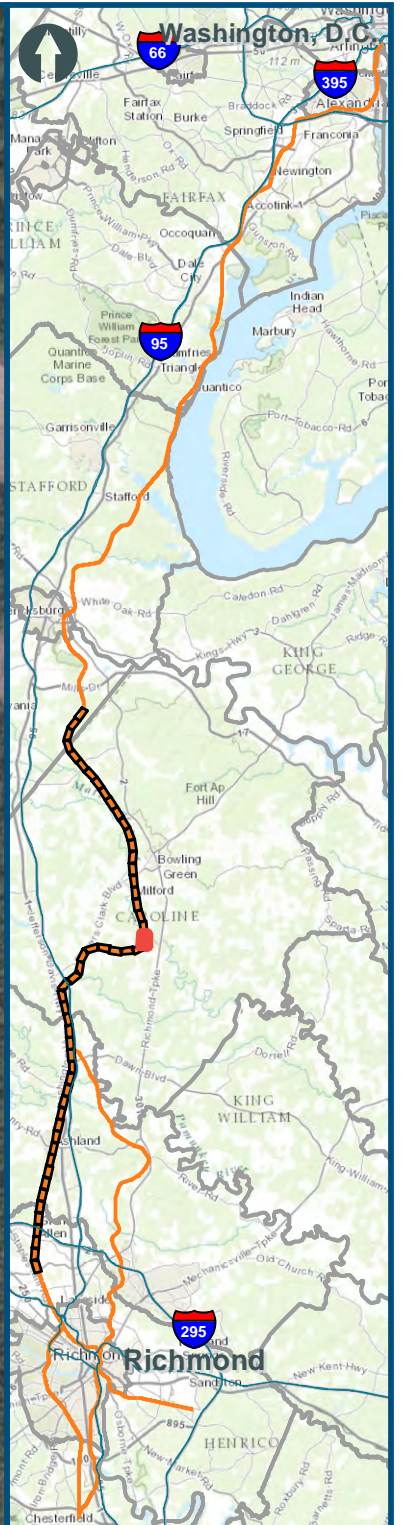
\\dlismain\GIS\_DATA\GIS\Projects\011545\_VA\DeptofRails-PublicTransportation\0239056\_RAPS-4\AIDev-ConceptEng\map\_docs\mxd\Alt\_Tech\_Report\DC2RVA\_Cht6\_Appendices\_CEN\_HoldBR\_Alignments\_11x17.mxd | Last Updated: 11.02.2015



- Legend**
- CSXT Mileposts
  - Existing Track
  - New Track
  - CSXT Right-of-Way
  - Streams

**Figure Q-21**  
**Central Virginia**  
**Hold Bridges**  
**Alignment Option**

\\dlismain\GIS\_DATA\GIS\Projects\011545\_VA\DeptofRails-PublicTransportation\0239056\_RAPS-4\AIDev-ConceptEng\map\_docs\mxd\Alt\_Tech\_Report\DC2RVA\_Chr6\_Appendices\_CEN\_HoldBR\_Alignments\_11x17.mxd | Last Updated: 11.02.2015

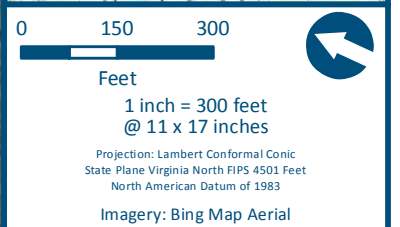
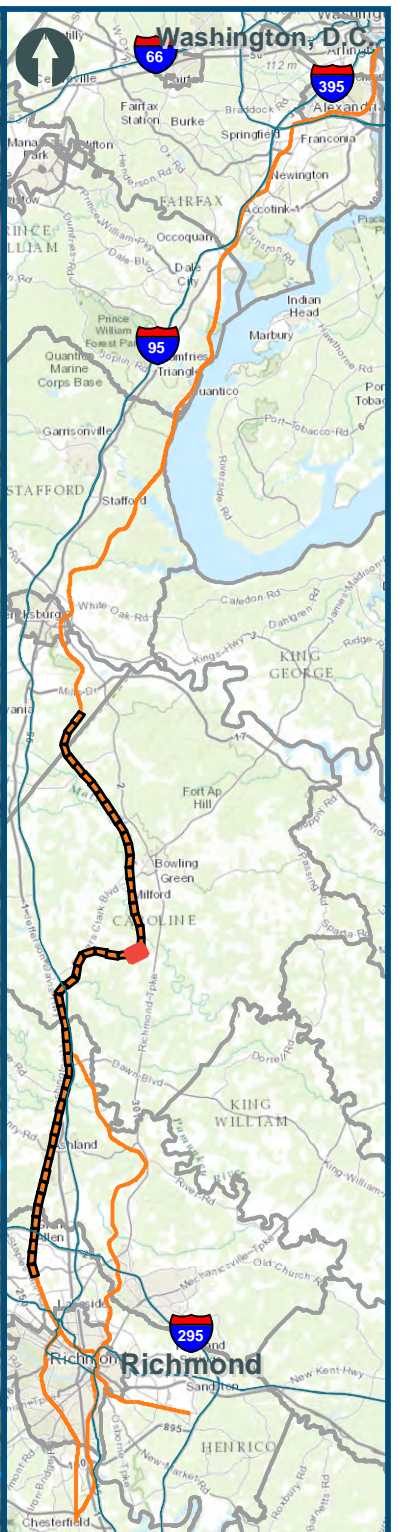
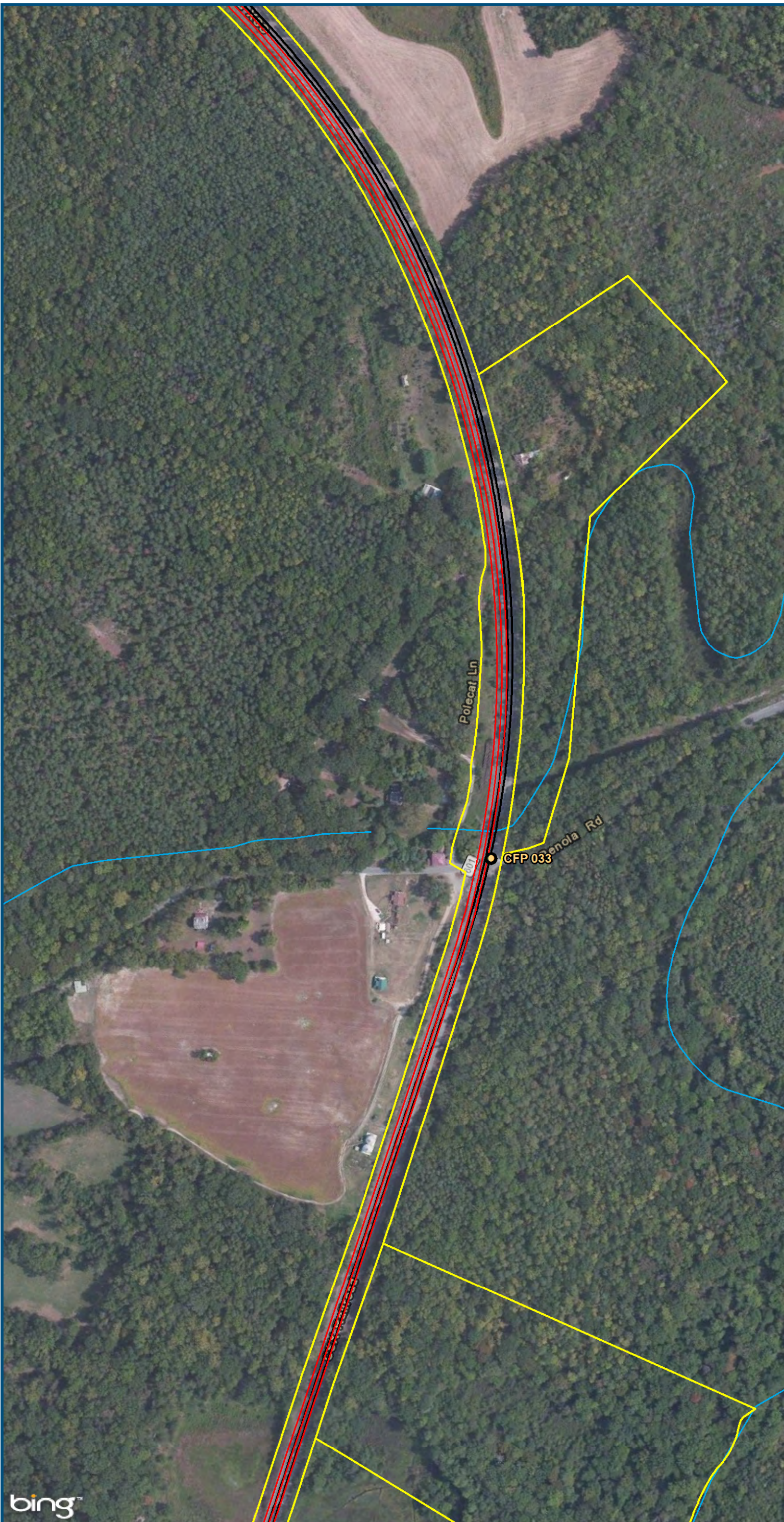


0 150 300  
Feet  
1 inch = 300 feet  
@ 11 x 17 inches  
Projection: Lambert Conformal Conic  
State Plane Virginia North FIPS 4501 Feet  
North American Datum of 1983  
Imagery: Bing Map Aerial

- Legend**
- CSXT Mileposts
  - Existing Track
  - New Track
  - CSXT Right-of-Way
  - Streams

**Figure Q-22**  
**Central Virginia**  
**Hold Bridges**  
**Alignment Option**

\\dlismain\GIS\_DATA\GIS\Projects\011545\_VA\DeptofRails-PublicTransportation\0239056\_RAPS-4\AIDev-ConceptEng\map\_docs\mxd\Alt\_Tech\_Report\DC2RVA\_Chr6\_Appendices\_CEN\_HoldBR\_Alignments\_11x17.mxd | Last Updated: 11.02.2015

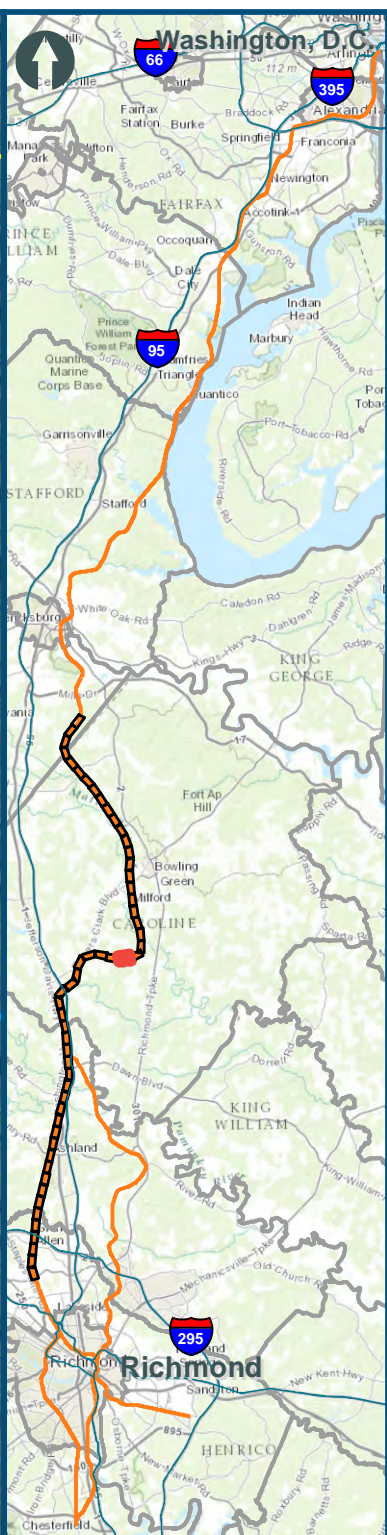


- Legend**
- CSXT Mileposts
  - Existing Track
  - New Track
  - CSXT Right-of-Way
  - Streams

**Figure Q-23**  
**Central Virginia**  
**Hold Bridges**  
**Alignment Option**



\\dlismain\GIS\_DATA\GIS\Projects\011545\_VA\DeptofRails-PublicTransportation\0239056\_RAPS-4\AIDev-ConceptEng\map\_docs\mxd\Ail\_Tech\_Report\DC2RVA\_Cht6\_Appendices\_CEN\_HoldBR\_Alignments\_11x17.mxd | Last Updated: 11.02.2015



0 150 300  
 Feet  
 1 inch = 300 feet  
 @ 11 x 17 inches  
 Projection: Lambert Conformal Conic  
 State Plane Virginia North FIPS 4501 Feet  
 North American Datum of 1983  
 Imagery: Bing Map Aerial

**Legend**

- CSXT Mileposts
- Existing Track
- New Track
- CSXT Right-of-Way
- Streams

**Figure Q-24**  
**Central Virginia**  
**Hold Bridges**  
**Alignment Option**

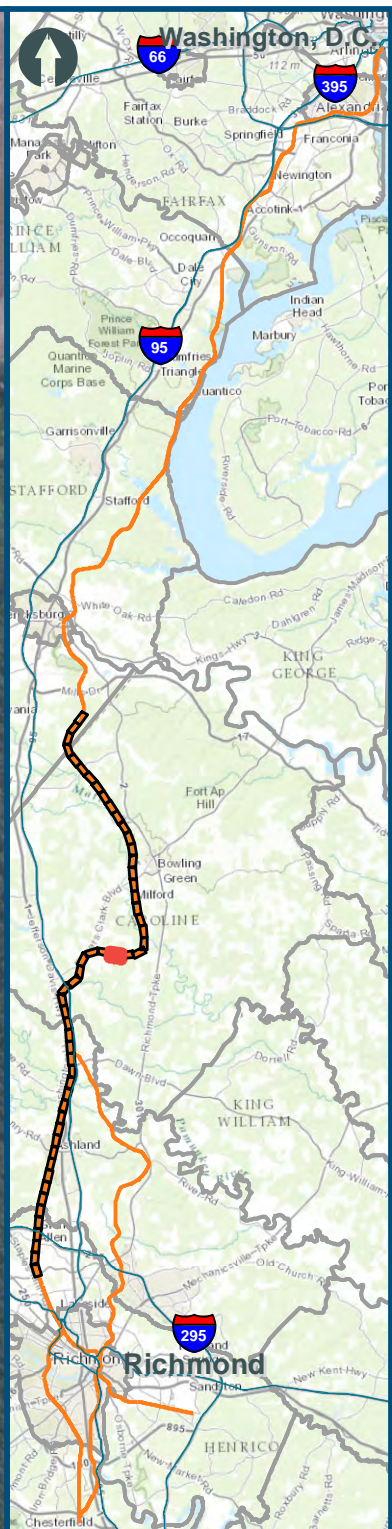


U.S. Department of Transportation  
**Federal Railroad Administration**

[www.DC2RVArail.com](http://www.DC2RVArail.com)



\\dlismain\GIS\_DATA\GIS\Projects\011545\_VA\DeptofRails-PublicTransportation\0239056\_RAPS-4\IDev-ConceptEng\map\_docs\mxd\Alt\_Tech\_Report\DC2RVA\_Cht6\_Appendices\_CEN\_HoldBR\_Alignments\_11x17.mxd | Last Updated: 11.02.2015

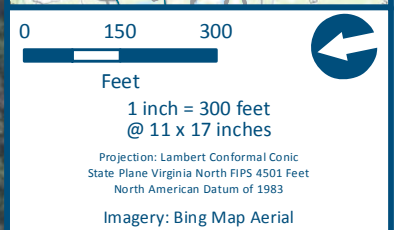
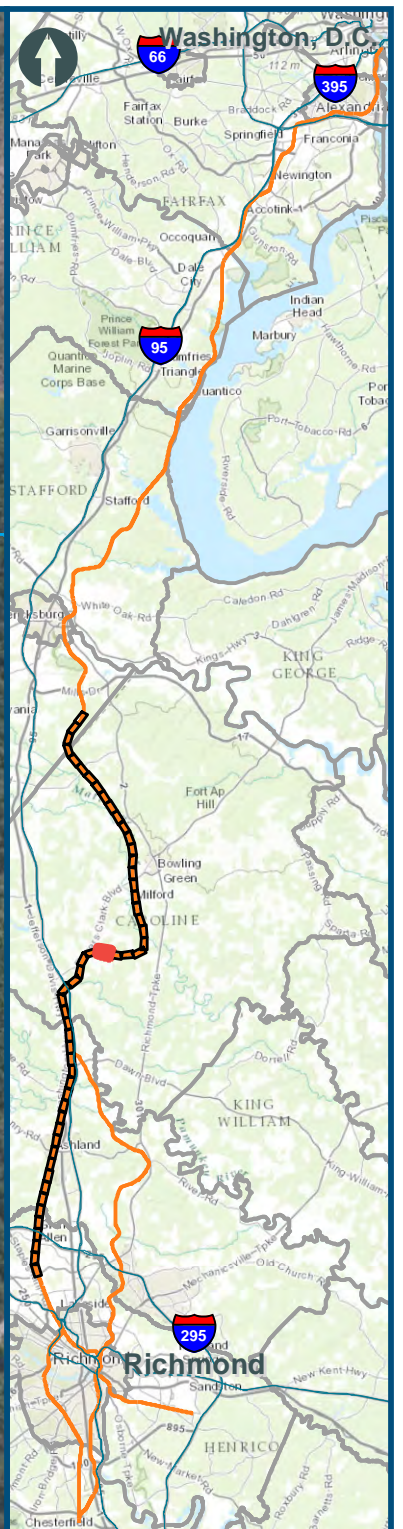







0 150 300  
Feet  
1 inch = 300 feet  
@ 11 x 17 inches  
Projection: Lambert Conformal Conic  
State Plane Virginia North FIPS 4501 Feet  
North American Datum of 1983  
Imagery: Bing Map Aerial

- Legend**
- CSXT Mileposts
  - Existing Track
  - New Track
  - CSXT Right-of-Way
  - Streams

**Figure Q-25**  
**Central Virginia**  
**Hold Bridges**  
**Alignment Option**

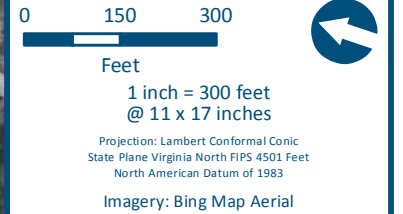
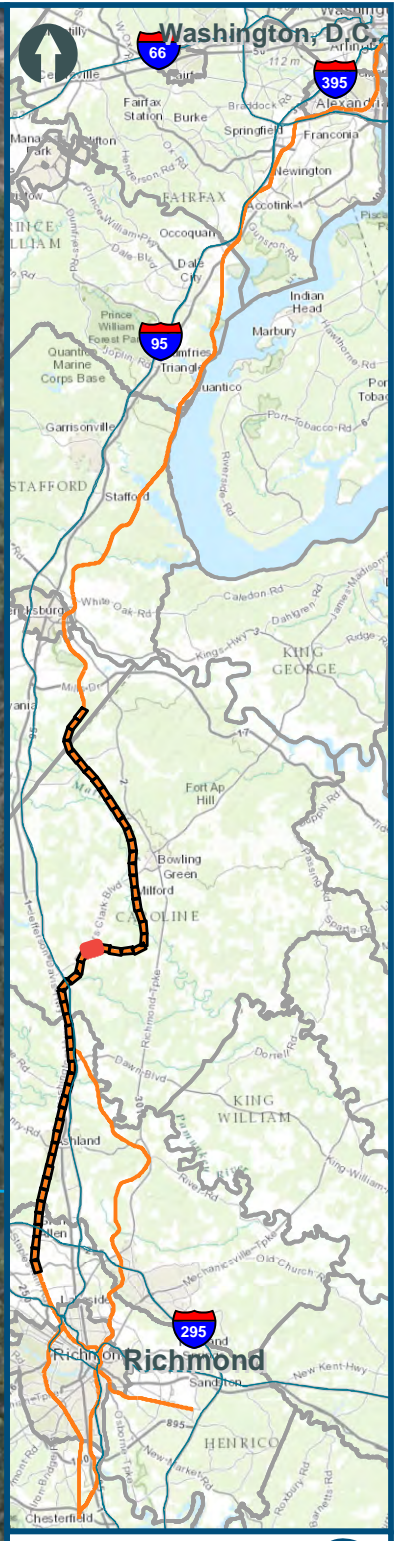
\\dlismain\GIS\_DATA\GIS\Projects\011545\_VA\DeptofRails-PublicTransportation\0239056\_RAPS-4\AIDev-Concept\Eng\map\_docs\mxd\Ail\_Tech\_Report\DC2RVA\_Cht6\_Appendices\_CEN\_HoldBR\_Alignments\_11x17.mxd | Last Updated: 11.02.2015








- Legend**
-  CSXT Mileposts
  -  Existing Track
  -  New Track
  -  CSXT Right-of-Way
  -  Streams

**Figure Q-26**  
**Central Virginia**  
**Hold Bridges**  
**Alignment Option**

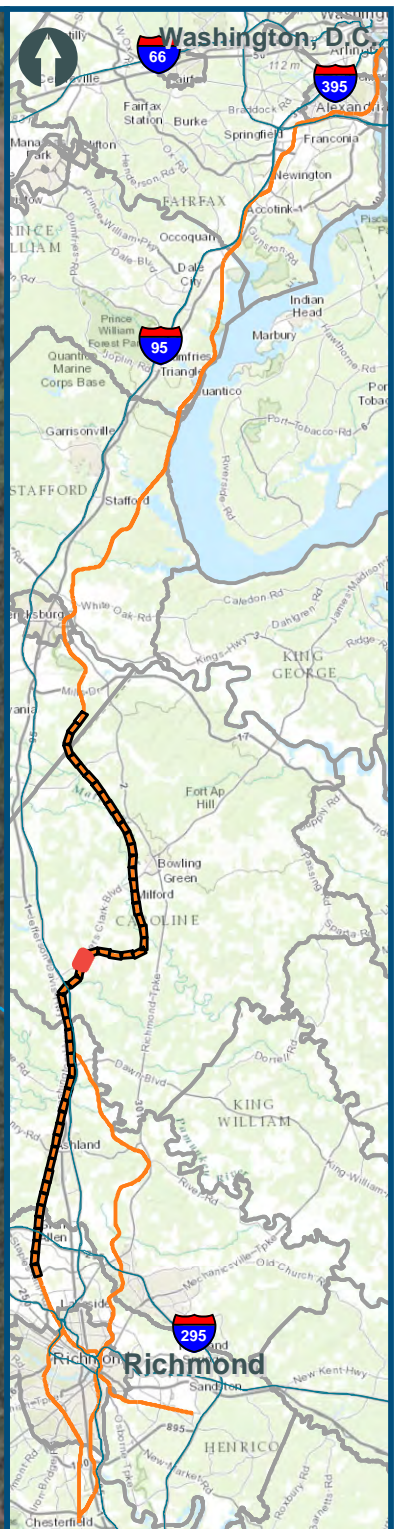
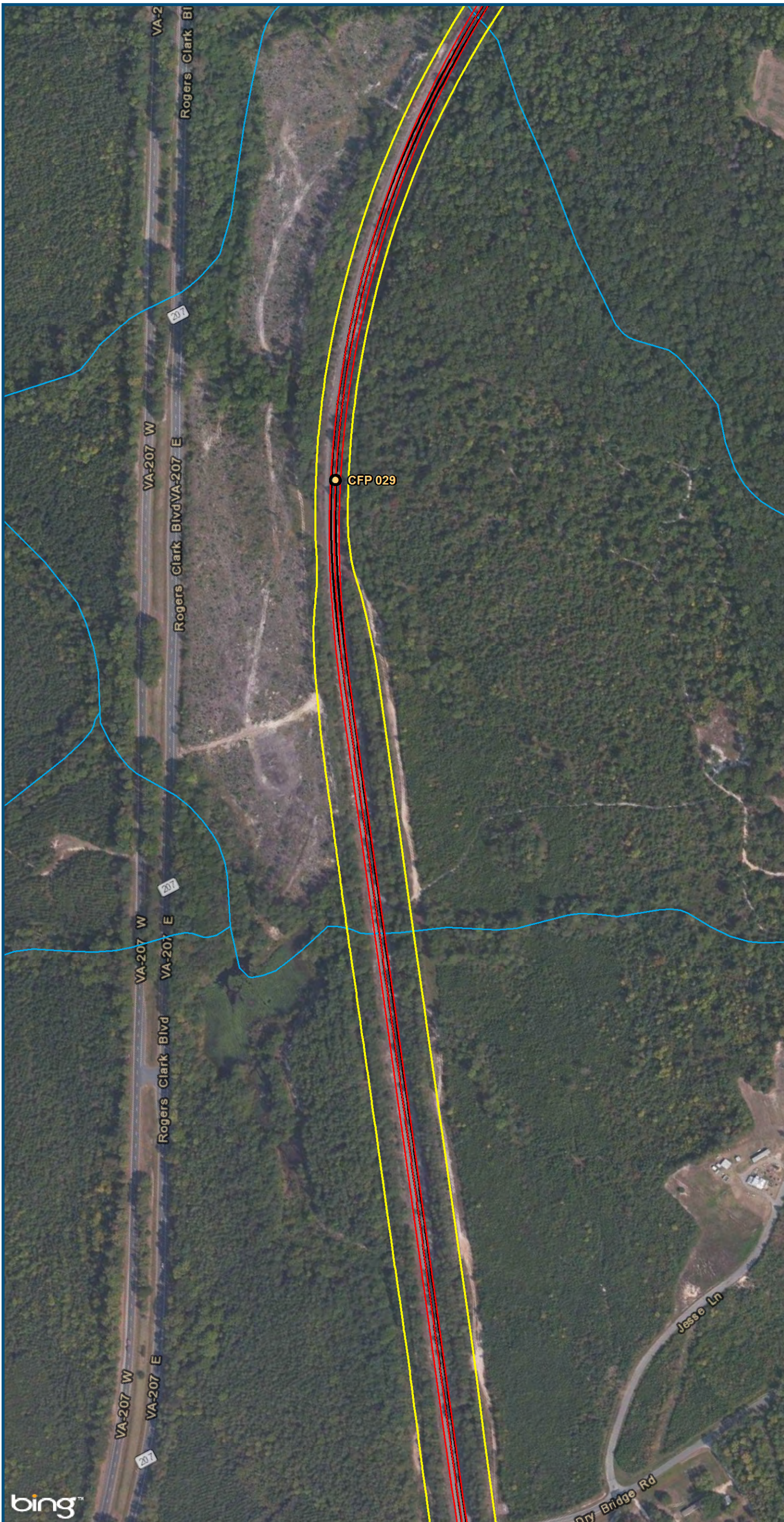
\\dlismain\GIS\_DATA\GIS\Projects\011545\_VA\DeptofRails-PublicTransportation\0239056\_RAPS-4\AIDev-ConceptEng\map\_docs\mxd\AII\_Tech\_Report\DC2RVA\_Cht6\_Appendices\_CEN\_HoldBR\_Alignments\_11x17.mxd | Last Updated: 11.02.2015



- Legend**
-  CSXT Mileposts
  -  Existing Track
  -  New Track
  -  CSXT Right-of-Way
  -  Streams

**Figure Q-27**  
**Central Virginia**  
**Hold Bridges**  
**Alignment Option**

\\dlismain\GIS\_DATA\GIS\Projects\011545\_VA\DeptofRails-PublicTransportation\0239056\_RAPS-4\AIDev-ConceptEng\map\_docs\mxd\Alt\_Tech\_Report\DC2RVA\_Chr6\_Appendices\_CEN\_HoldBR\_Alignments\_11x17.mxd | Last Updated: 11.02.2015

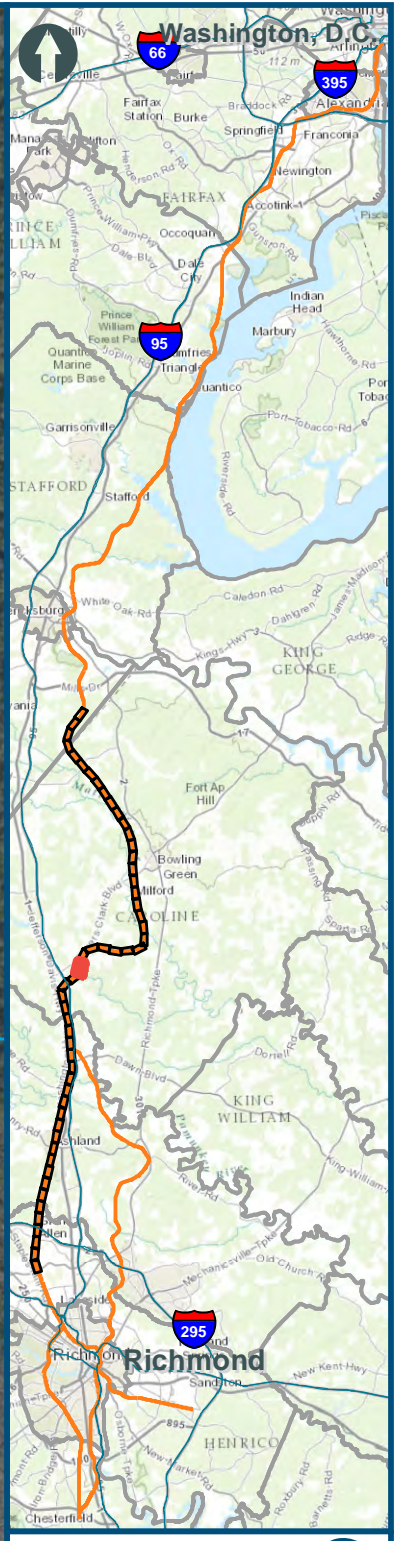


0 150 300  
 Feet  
 1 inch = 300 feet  
 @ 11 x 17 inches  
 Projection: Lambert Conformal Conic  
 State Plane Virginia North FIPS 4501 Feet  
 North American Datum of 1983  
 Imagery: Bing Map Aerial

- Legend**
- CSXT Mileposts
  - Existing Track
  - New Track
  - CSXT Right-of-Way
  - Streams

**Figure Q-28**  
**Central Virginia**  
**Hold Bridges**  
**Alignment Option**

\\dlismain\GIS\_DATA\GIS\Projects\011545\_VA\DeptofRails-PublicTransportation\0239056\_RAPS-4\AIDev-ConceptEng\map\_docs\mxd\Alt\_Tech\_Report\DC2RVA\_Chr6\_Appendices\_CEN\_HoldBR\_Alignments\_11x17.mxd | Last Updated: 11.02.2015

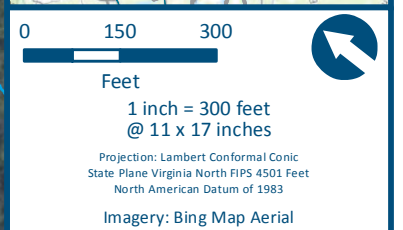
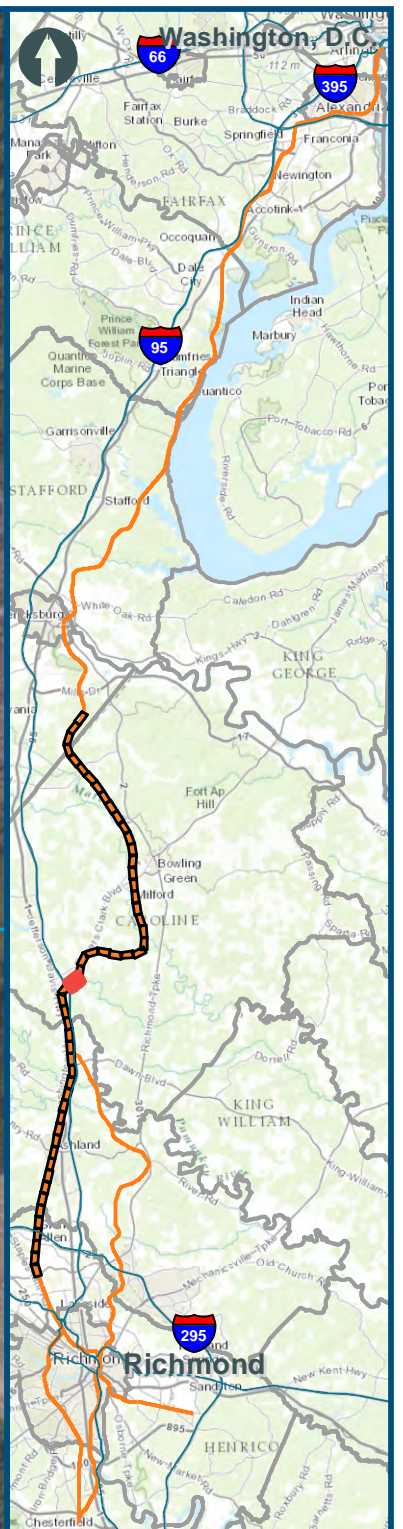


0 150 300  
Feet  
1 inch = 300 feet  
@ 11 x 17 inches  
Projection: Lambert Conformal Conic  
State Plane Virginia North FIPS 4501 Feet  
North American Datum of 1983  
Imagery: Bing Map Aerial

- Legend**
- CSXT Mileposts
  - Existing Track
  - New Track
  - CSXT Right-of-Way
  - Streams

**Figure Q-29**  
**Central Virginia**  
**Hold Bridges**  
**Alignment Option**

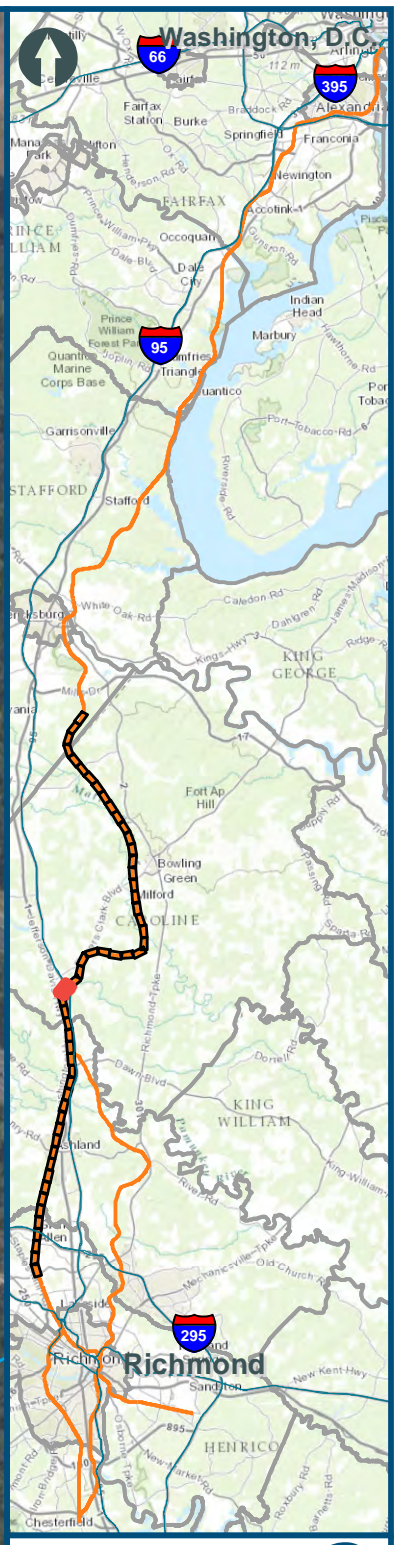
\\dlismain\GIS\_DATA\GIS\Projects\011545\_VA\DeptofRails-Public\Transportation\0239056\_RAPS-4\AIDev-Concept\Eng\map\_docs\mxd\Ail\_Tech\_Report\DC2RVA\_Cht6\_Appendices\_CEN\_HoldBR\_Alignments\_11x17.mxd | Last Updated: 11.02.2015



- Legend**
- CSXT Mileposts
  - Existing Track
  - New Track
  - CSXT Right-of-Way
  - Streams

**Figure Q-30**  
**Central Virginia**  
**Hold Bridges**  
**Alignment Option**

\\dlismain\GIS\_DATA\GIS\Projects\011545\_VA\DeptofRails-PublicTransportation\0239056\_RAPS-4\AIDev-ConceptEng\map\_docs\mxd\Alt\_Tech\_Report\DC2RVA\_Chr6\_Appendices\_CEN\_HoldBR\_Alignments\_11x17.mxd | Last Updated: 11.02.2015



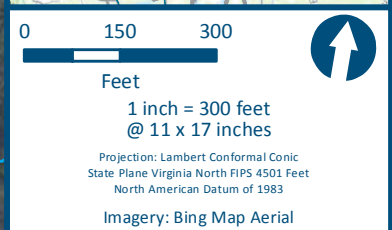
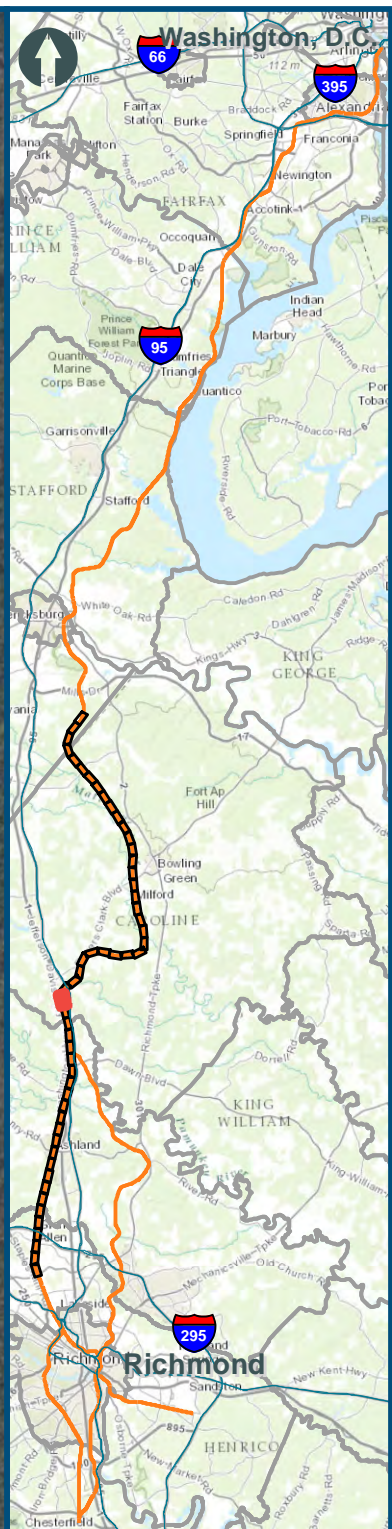
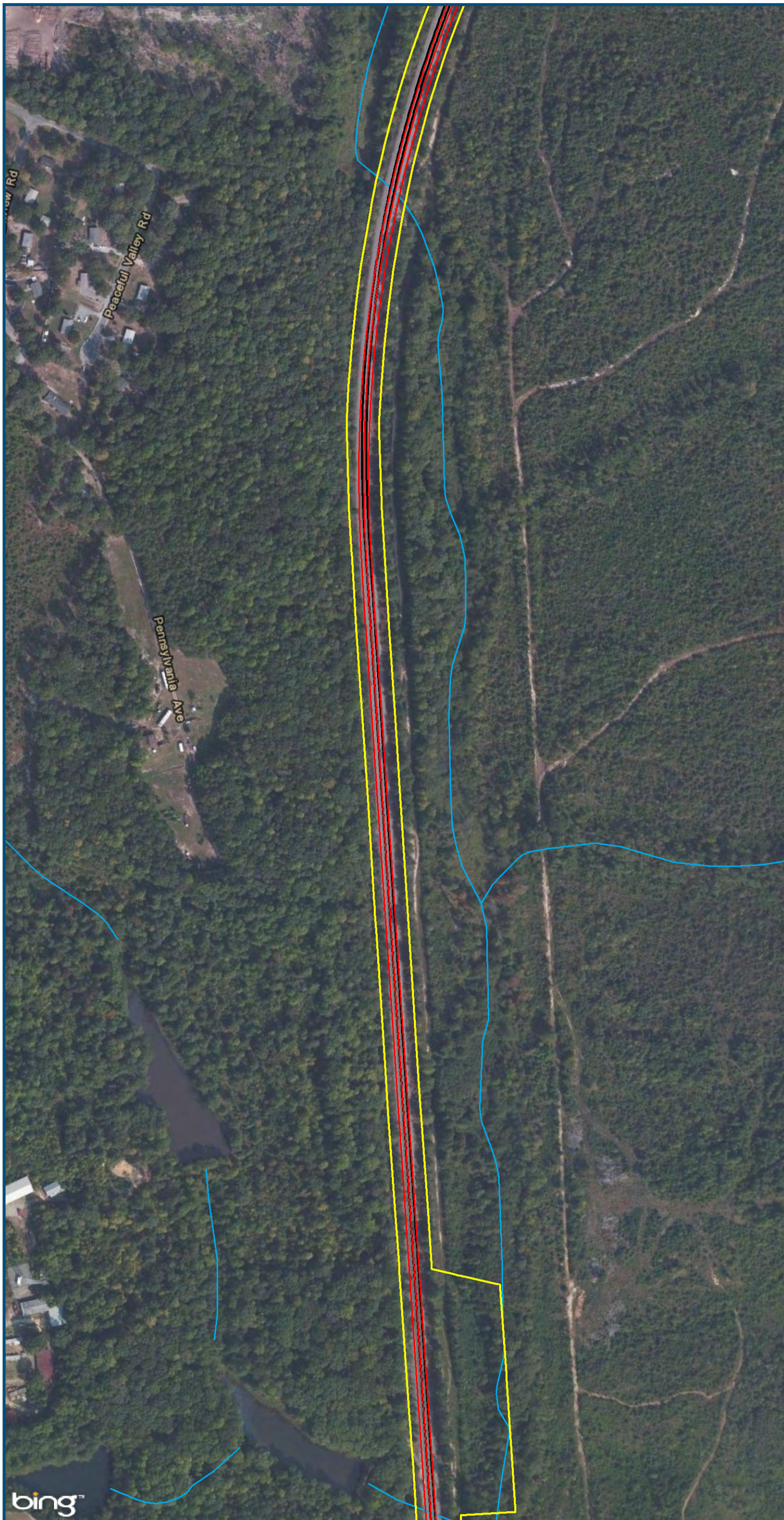
0 150 300  
Feet  
1 inch = 300 feet  
@ 11 x 17 inches  
Projection: Lambert Conformal Conic  
State Plane Virginia North FIPS 4501 Feet  
North American Datum of 1983  
Imagery: Bing Map Aerial

- Legend**
- CSXT Mileposts
  - Existing Track
  - New Track
  - CSXT Right-of-Way
  - Streams

**Figure Q-31**  
**Central Virginia**  
**Hold Bridges**  
**Alignment Option**

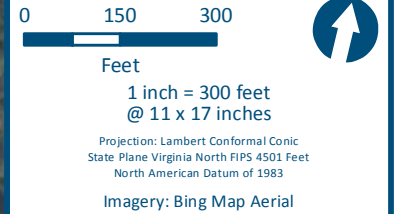
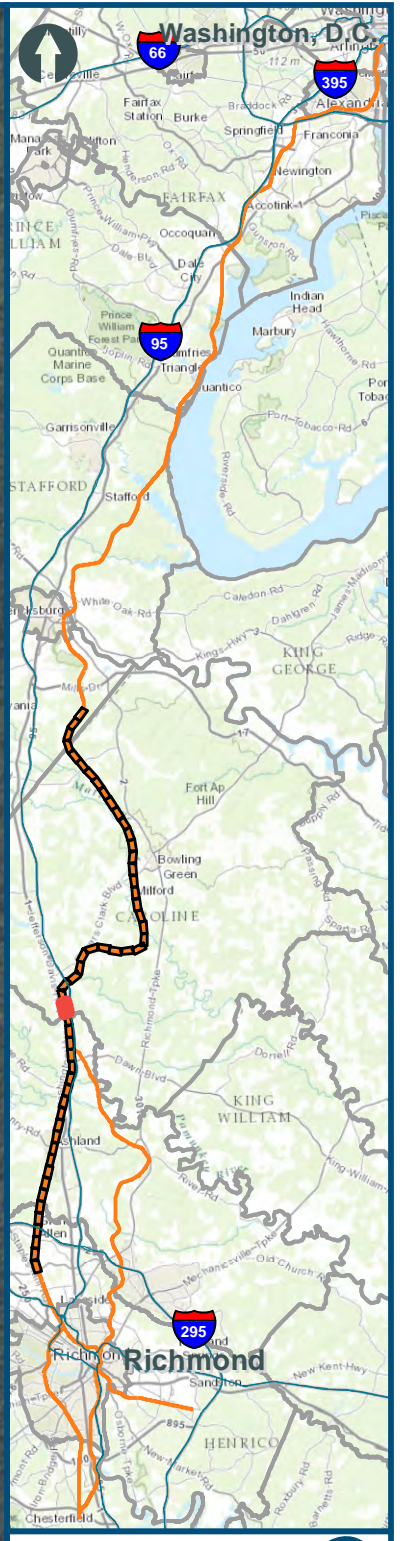
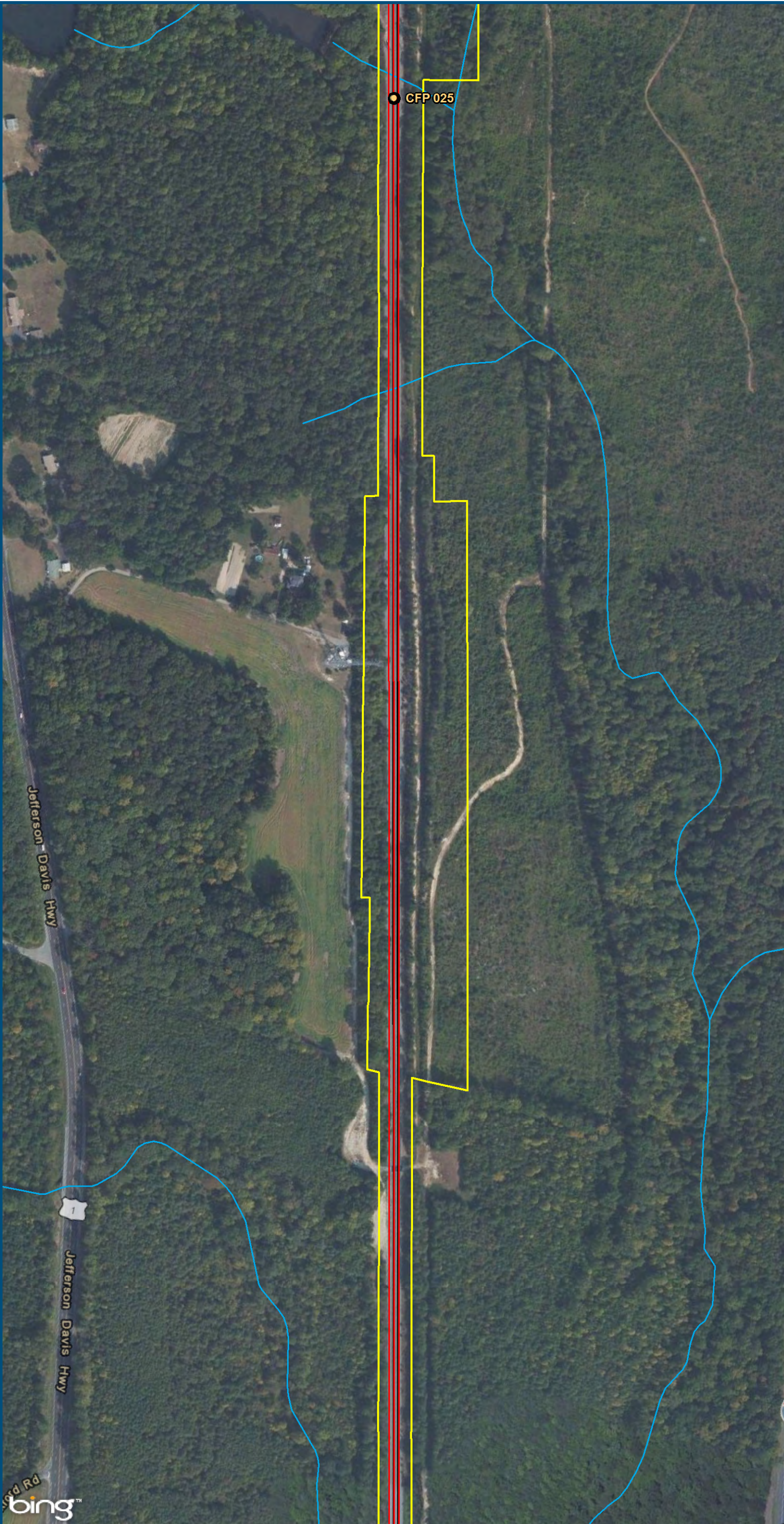


\\dlismain\GIS\_DATA\GIS\Projects\011545\_VA\DeptofRails-PublicTransportation\0239056\_RAPS-4\AIDev-Concept\Eng\map\_docs\mxd\AII\_Tech\_Report\DC2RVA\_Chr6\_Appendices\_CEN\_HoldBR\_Alignments\_11x17.mxd | Last Updated: 11.02.2015



- Legend**
-  CSXT Mileposts
  -  Existing Track
  -  New Track
  -  CSXT Right-of-Way
  -  Streams

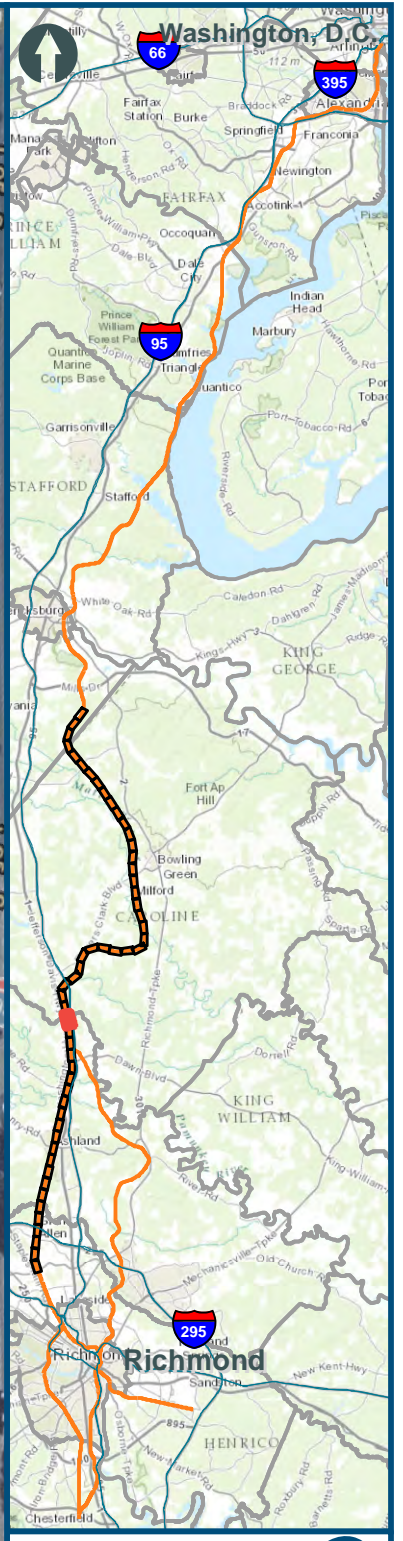
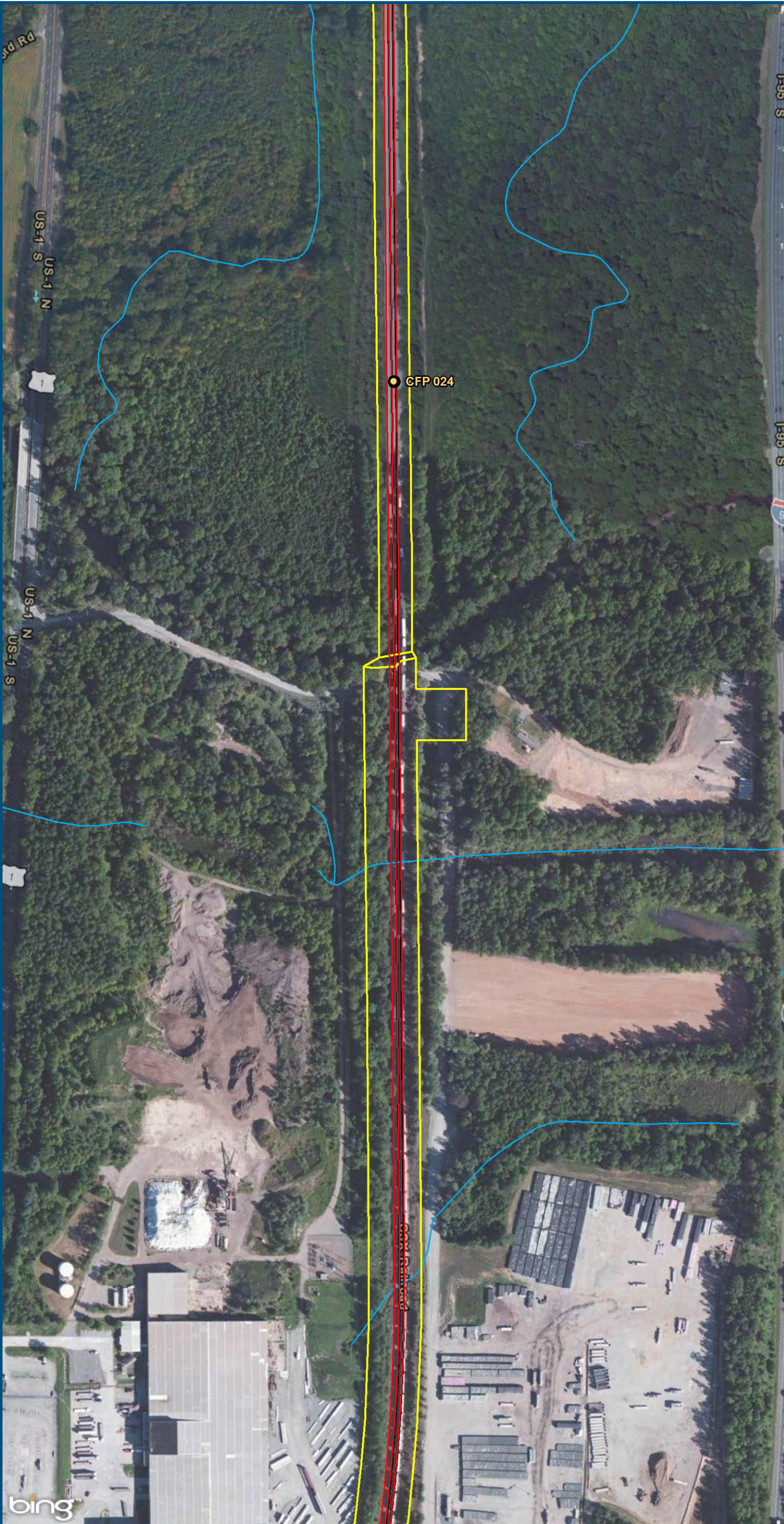
**Figure Q-32**  
**Central Virginia**  
**Hold Bridges**  
**Alignment Option**



- Legend**
- CSXT Mileposts
  - Existing Track
  - New Track
  - CSXT Right-of-Way
  - Streams

**Figure Q-33  
Central Virginia  
Hold Bridges  
Alignment Option**

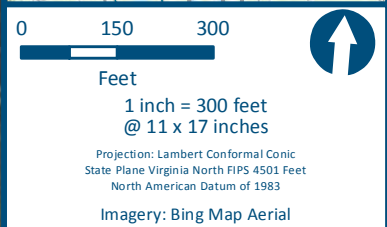
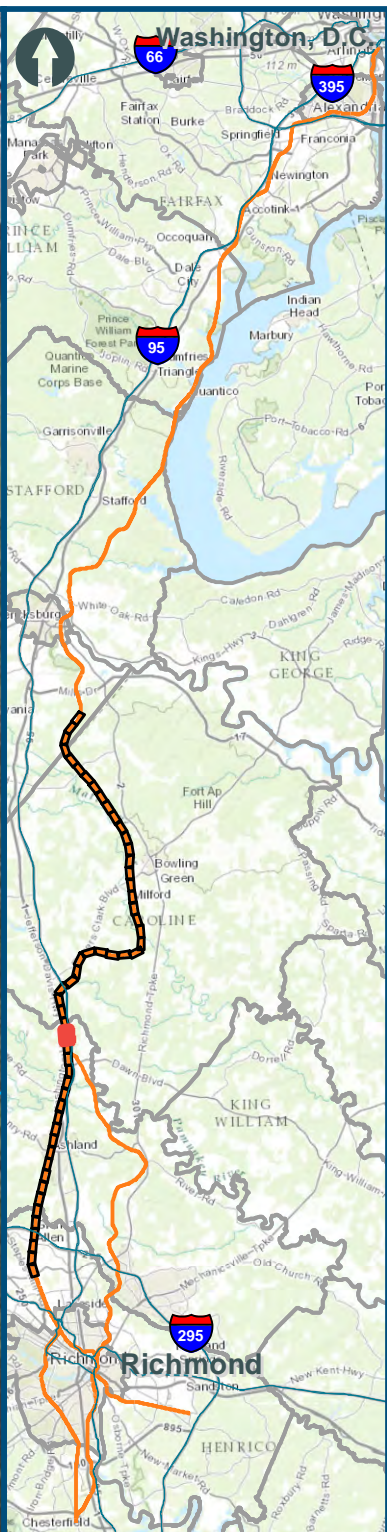
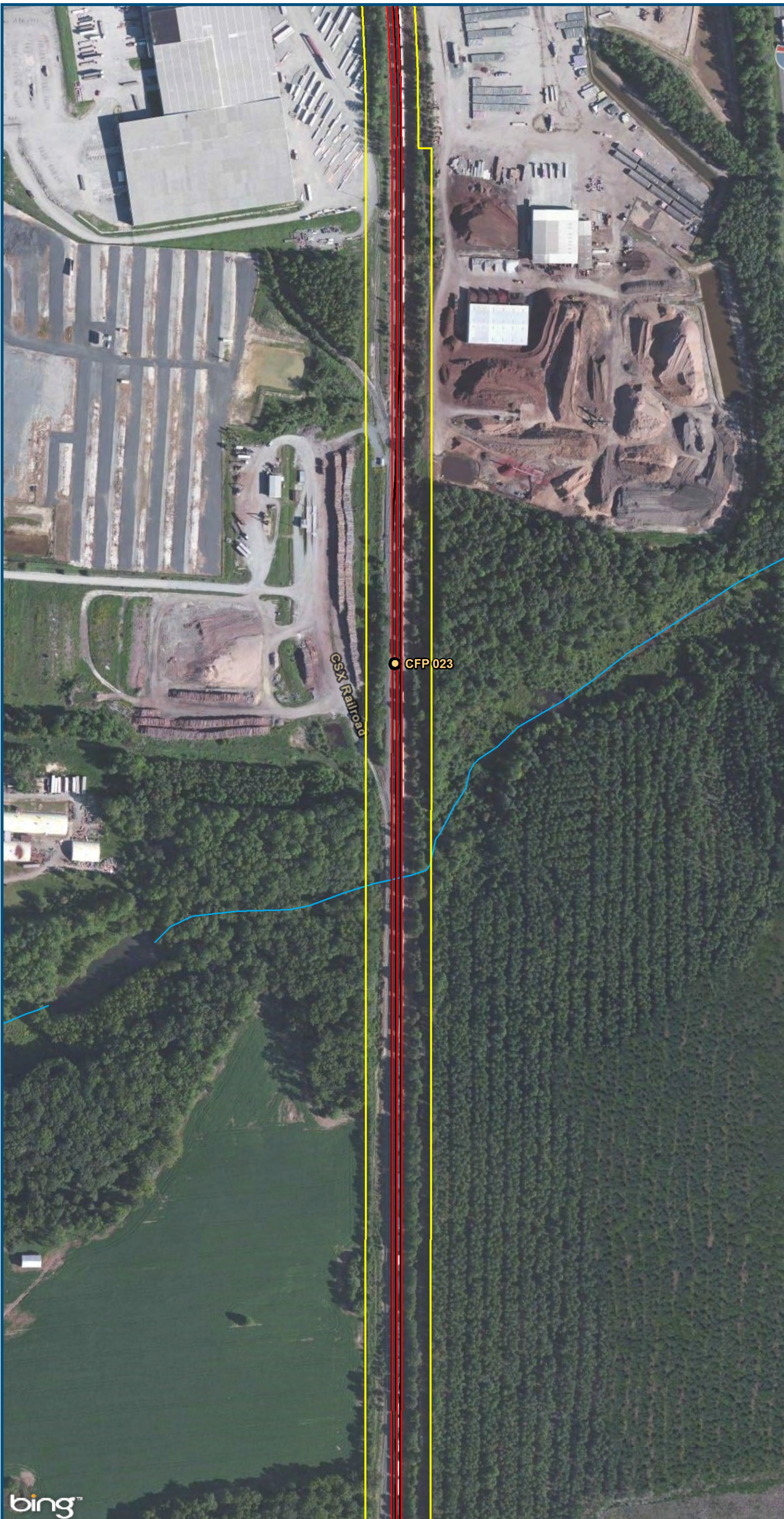
\\dlismain\GIS\_DATA\GIS\Projects\011545\_VA\DeptofRails-PublicTransportation\0239056\_RAPS-4\AIDev-ConceptEng\map\_docs\mxd\Alt\_Tech\_Report\DC2RVA\_Cht6\_Appendices\_CEN\_HoldBR\_Alignments\_11x17.mxd | Last Updated: 11.02.2015



0 150 300  
Feet  
1 inch = 300 feet  
@ 11 x 17 inches  
Projection: Lambert Conformal Conic  
State Plane Virginia North FIPS 4501 Feet  
North American Datum of 1983  
Imagery: Bing Map Aerial

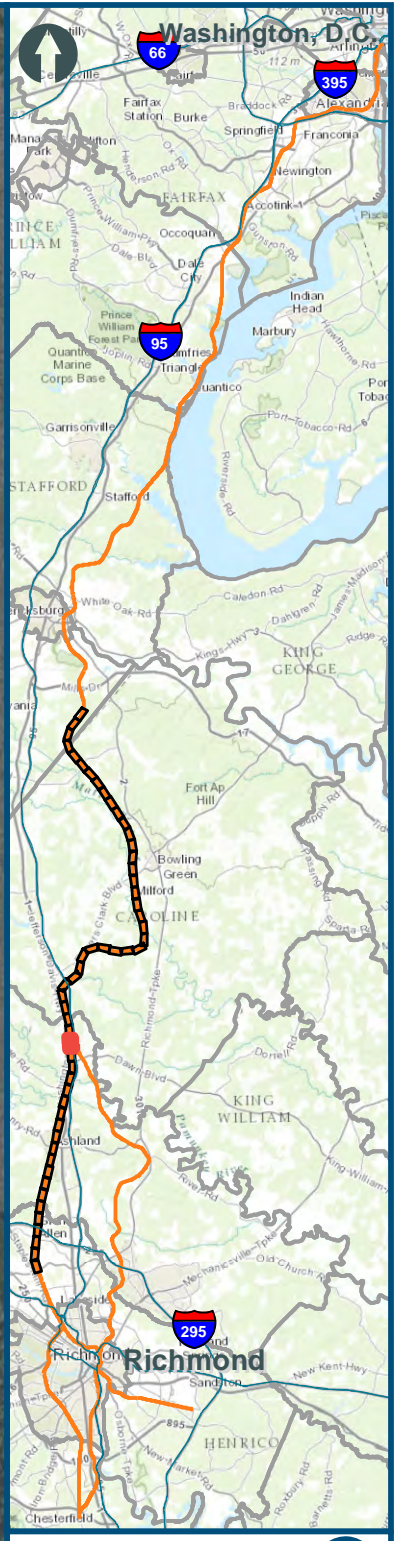
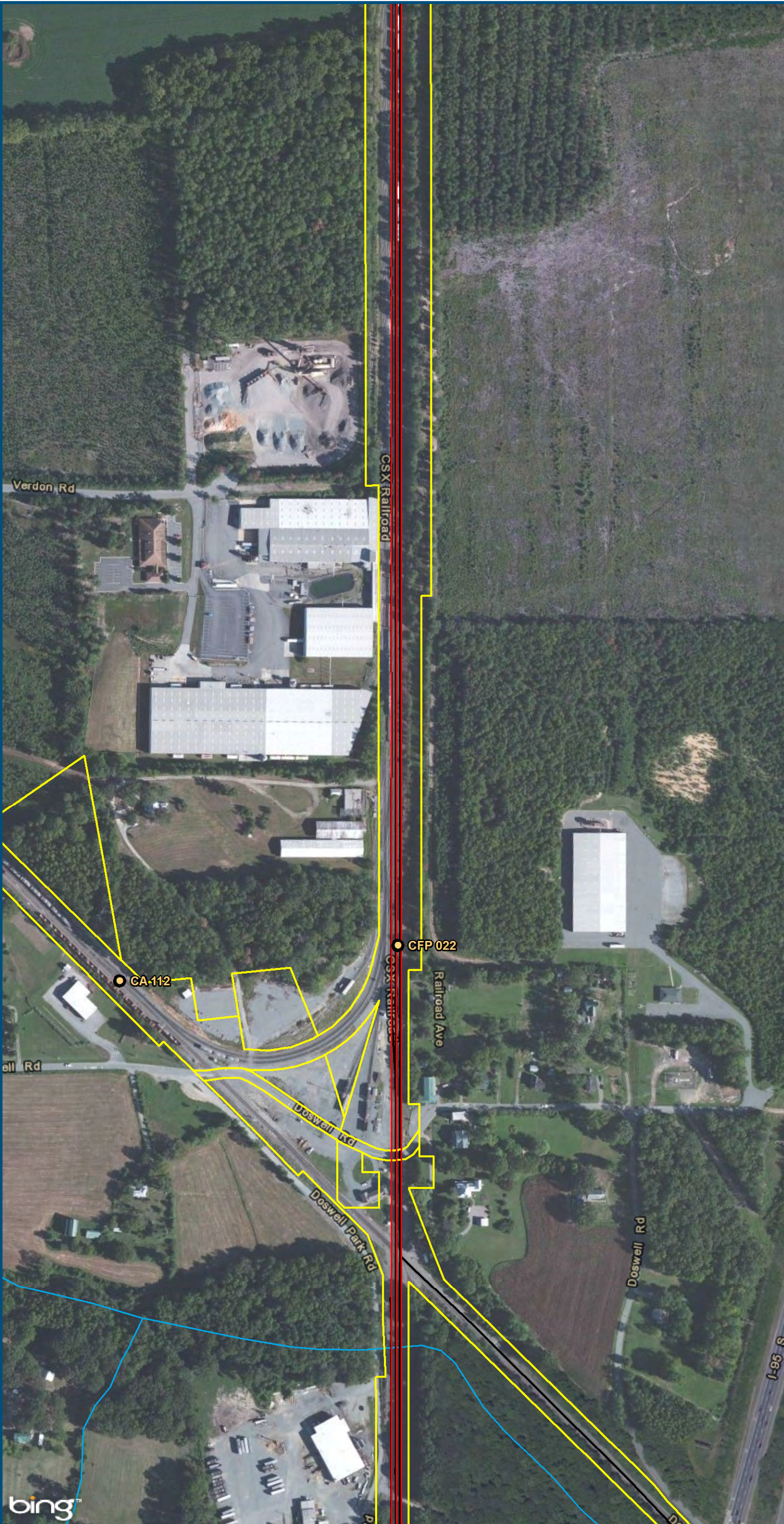
- Legend**
- CSXT Mileposts
  - Existing Track
  - New Track
  - CSXT Right-of-Way
  - Streams

**Figure Q-34**  
**Central Virginia**  
**Hold Bridges**  
**Alignment Option**



**Figure Q-35**  
**Central Virginia**  
**Hold Bridges**  
**Alignment Option**

\\dlmain\GIS\_DATA\GIS\Projects\011545\_VA\DeptofRails-PublicTransportation\0239056\_RAPS-4\AIDev-ConceptEng\map\_docs\mxd\Atr\_Tech\_Report\DC2RVA\_Ch6\_Appendices\_CEN\_HoldBR\_Alignments\_11x17.mxd | Last Updated: 11.02.2015

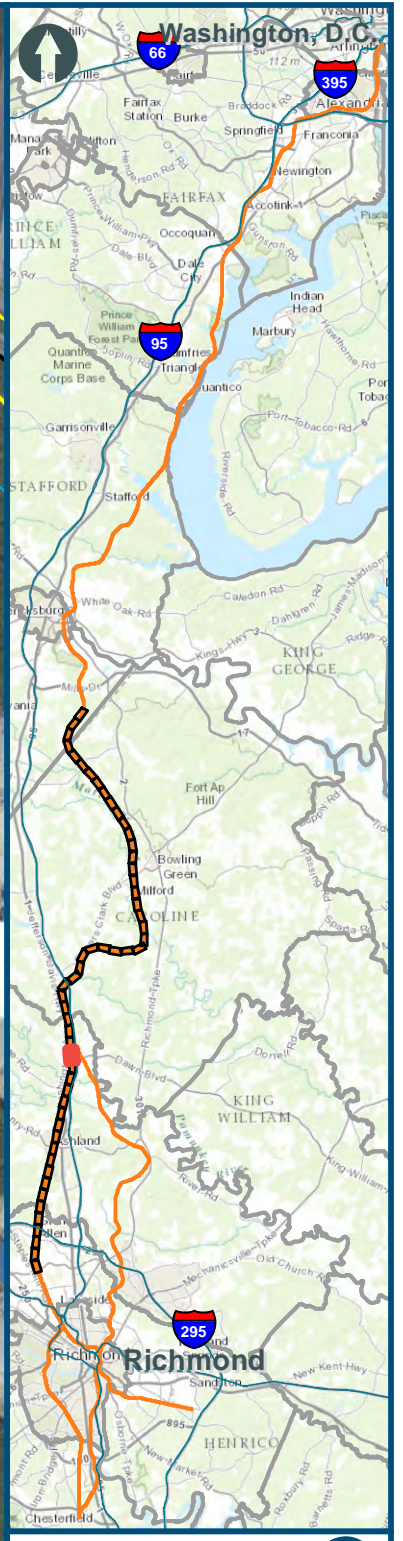
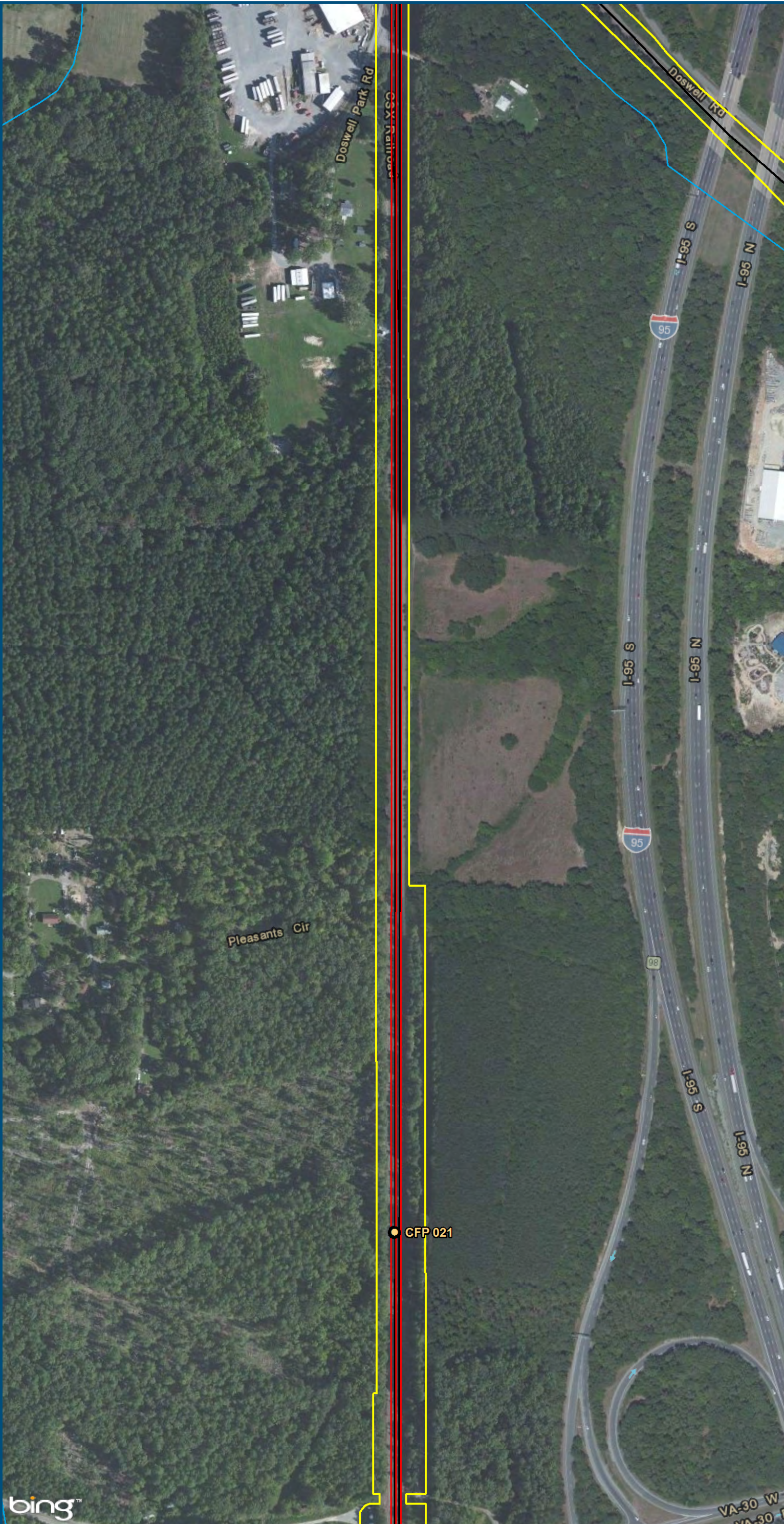


0 150 300  
Feet  
1 inch = 300 feet  
@ 11 x 17 inches  
Projection: Lambert Conformal Conic  
State Plane Virginia North FIPS 4501 Feet  
North American Datum of 1983  
Imagery: Bing Map Aerial

- Legend**
- CSXT Mileposts
  - Existing Track
  - New Track
  - CSXT Right-of-Way
  - Streams

**Figure Q-36**  
**Central Virginia**  
**Hold Bridges**  
**Alignment Option**

\\dlismain\GIS\_DATA\GIS\Projects\011545\_VA\DeptofRails-PublicTransportation\0239056\_RAPS-4\AIDev-ConceptEng\map\_docs\mxd\Alt\_Tech\_Report\DC2RVA\_Chr6\_Appendices\_CEN\_HoldBR\_Alignments\_11x17.mxd | Last Updated: 11.02.2015



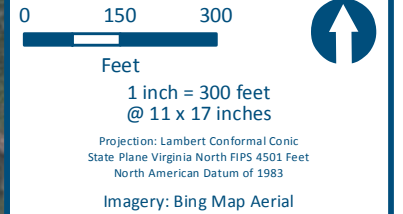
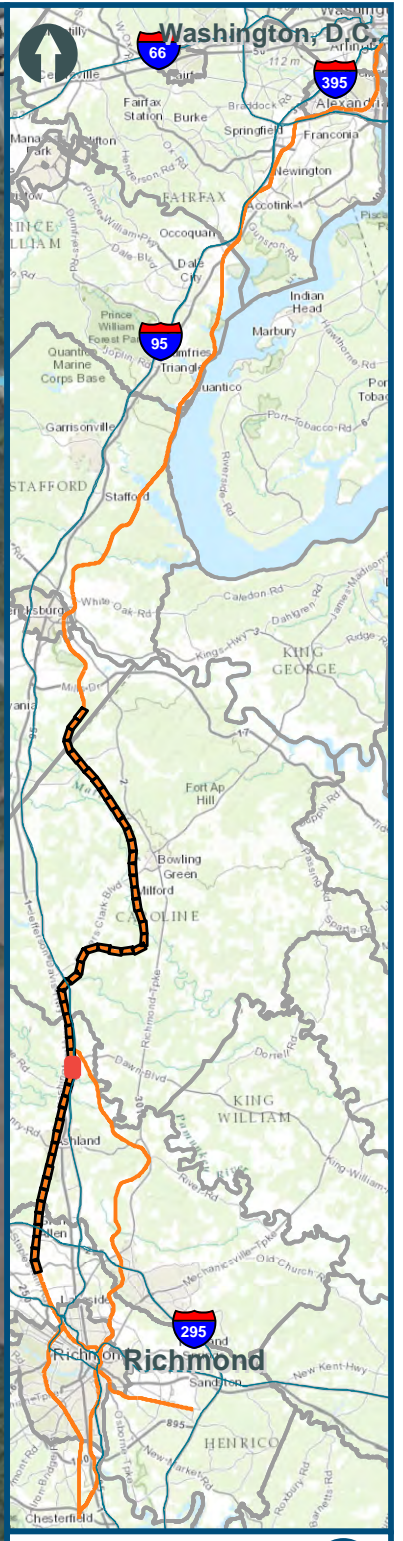
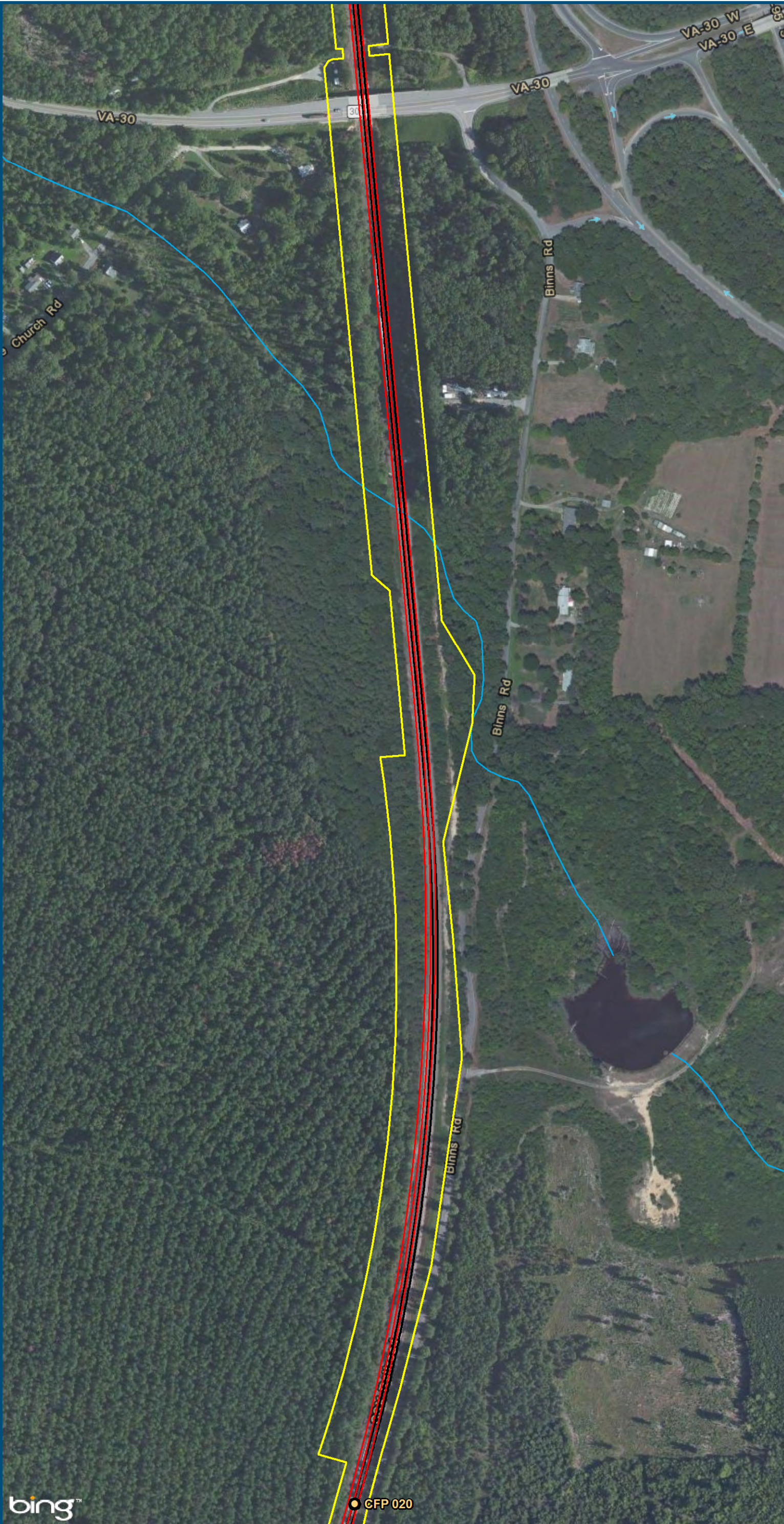
0 150 300  
 Feet  
 1 inch = 300 feet  
 @ 11 x 17 inches  
 Projection: Lambert Conformal Conic  
 State Plane Virginia North FIPS 4501 Feet  
 North American Datum of 1983  
 Imagery: Bing Map Aerial

**Legend**

- CSXT Mileposts
- Existing Track
- New Track
- CSXT Right-of-Way
- Streams

**Figure Q-37**  
**Central Virginia**  
**Hold Bridges**  
**Alignment Option**

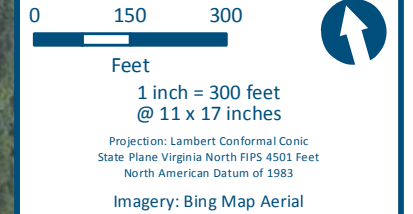
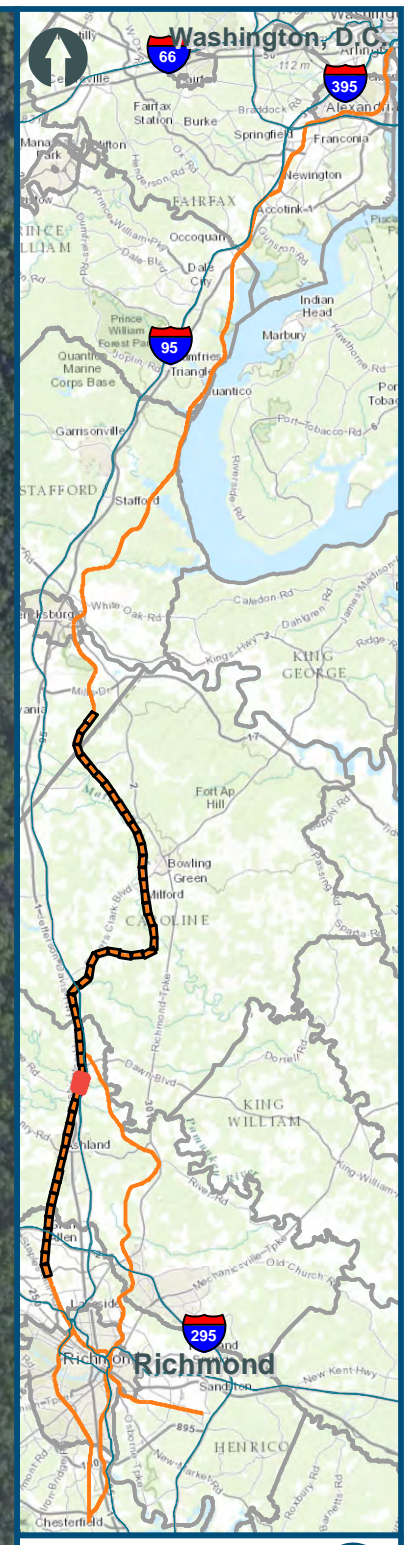
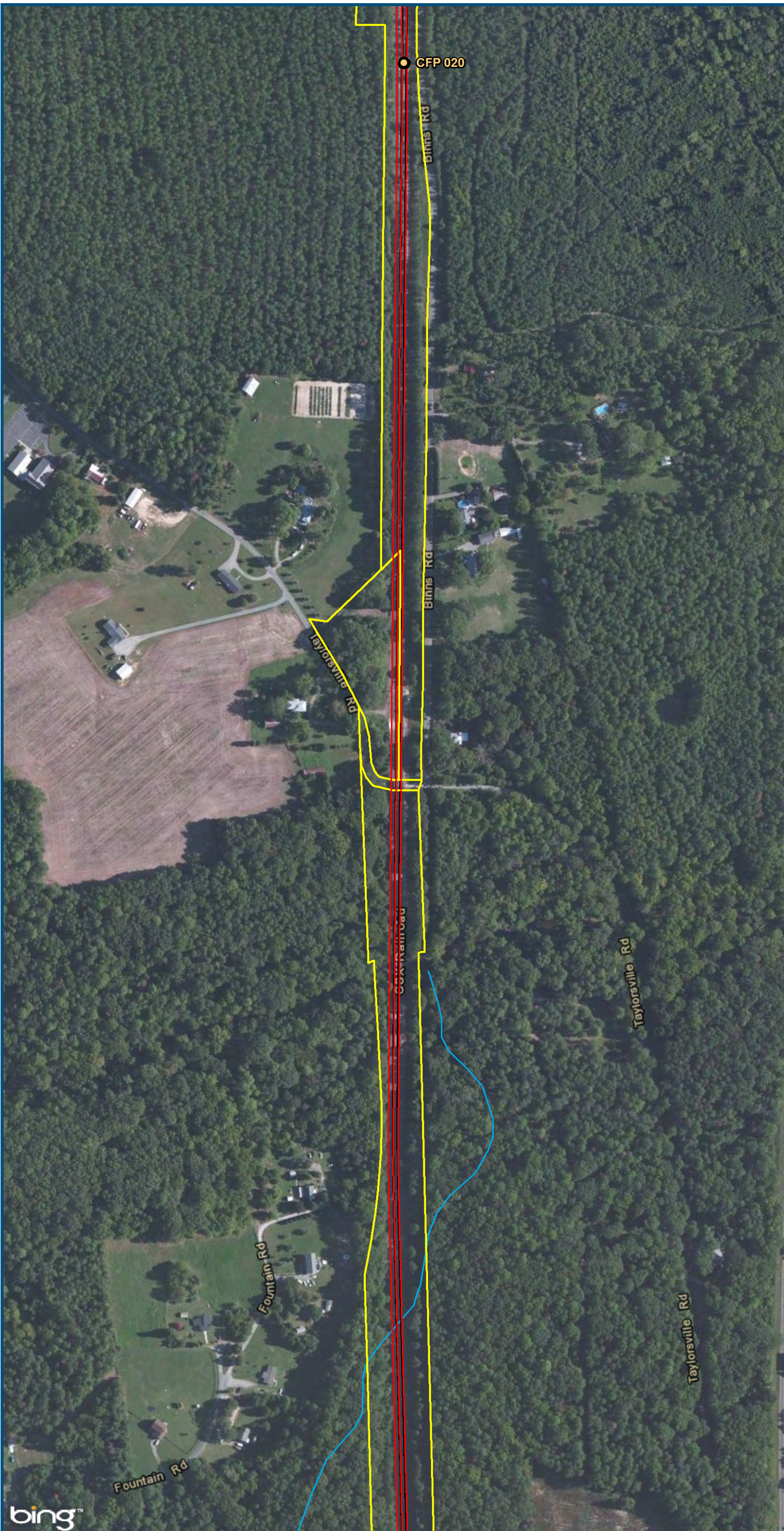
\\dlismain\GIS\_DATA\GIS\Projects\011545\_VA\DeptofRails-PublicTransportation\0239056\_RAPS-4\AIDev-ConceptEng\map\_docs\mxd\Alt\_Tech\_Report\DC2RVA\_Cht6\_Appendices\_CEN\_HoldBR\_Alignments\_11x17.mxd | Last Updated: 11.02.2015



- Legend**
- CSXT Mileposts
  - Existing Track
  - New Track
  - CSXT Right-of-Way
  - Streams

**Figure Q-38**  
**Central Virginia**  
**Hold Bridges**  
**Alignment Option**

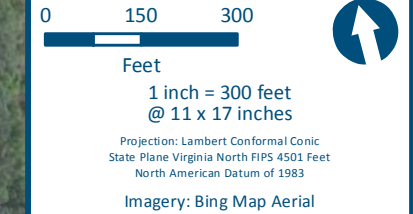
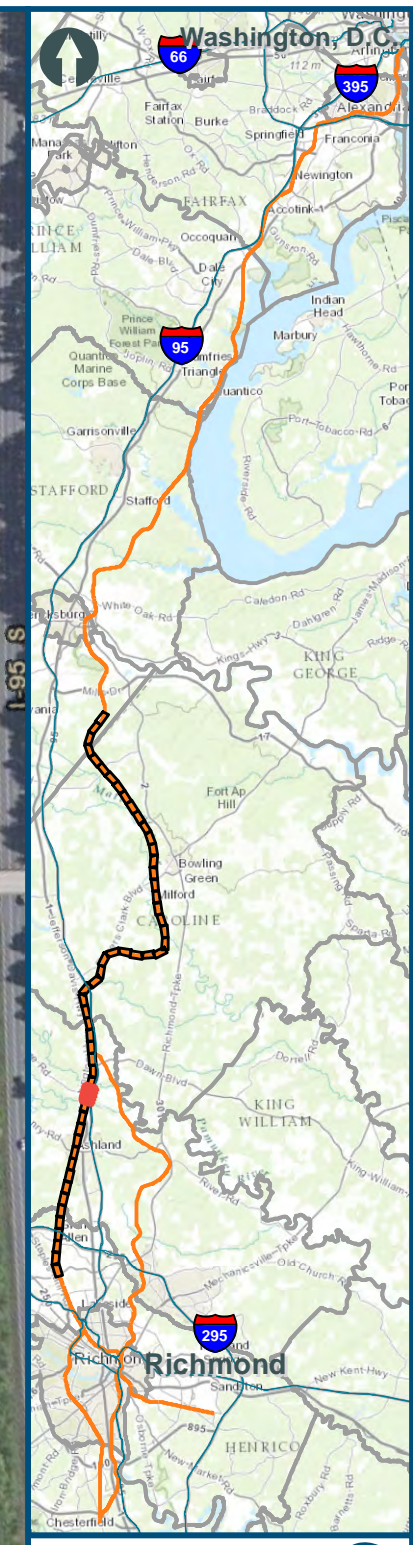
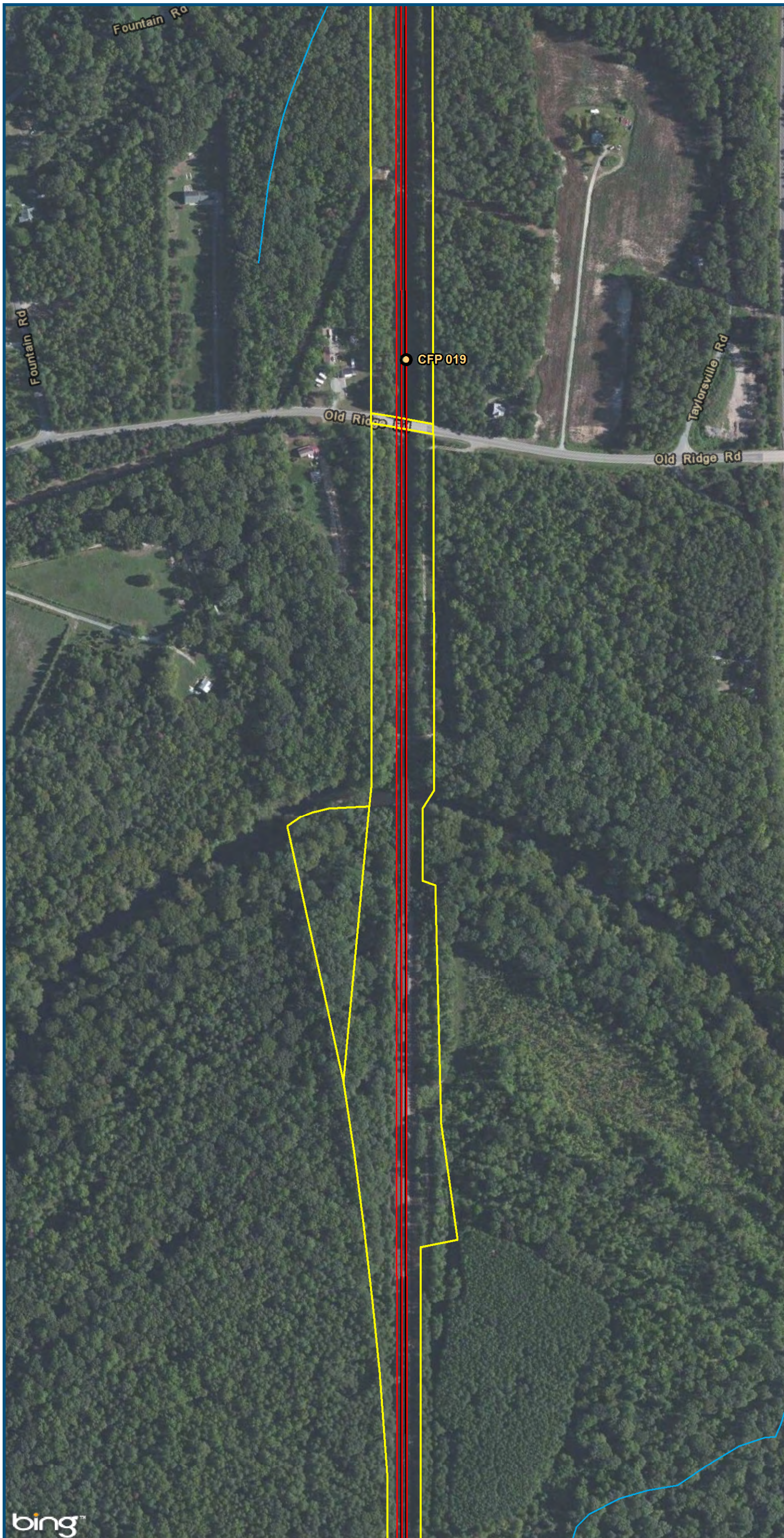
\\dlismain\GIS\_DATA\GIS\Projects\011545\_VA\DeptofRails-PublicTransportation\0239056\_RAPS-4\AIDev-ConceptEng\map\_docs\mxd\Alt\_Tech\_Report\DC2RVA\_Chr6\_Appendices\_CEN\_HoldBR\_Alignments\_11x17.mxd | Last Updated: 11.02.2015



- Legend**
- CSXT Mileposts
  - Existing Track
  - New Track
  - CSXT Right-of-Way
  - Streams

**Figure Q-39**  
**Central Virginia**  
**Hold Bridges**  
**Alignment Option**

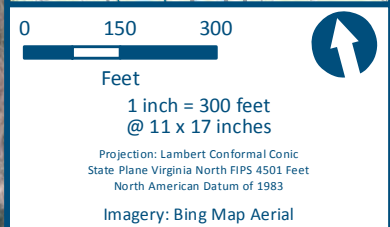
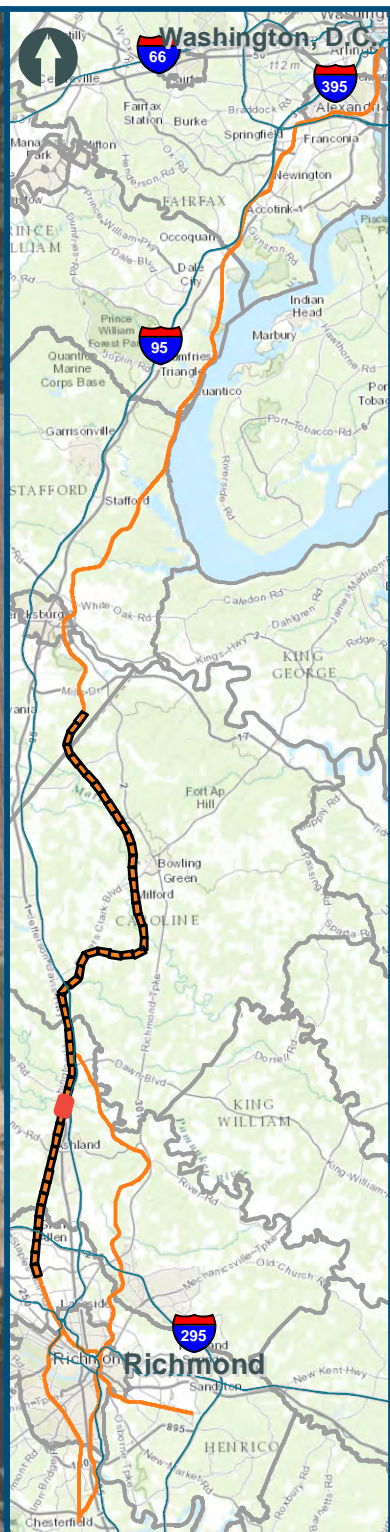





- Legend**
- CSXT Mileposts
  - Existing Track
  - New Track
  - CSXT Right-of-Way
  - Streams

**Figure Q-40  
Central Virginia  
Hold Bridges  
Alignment Option**

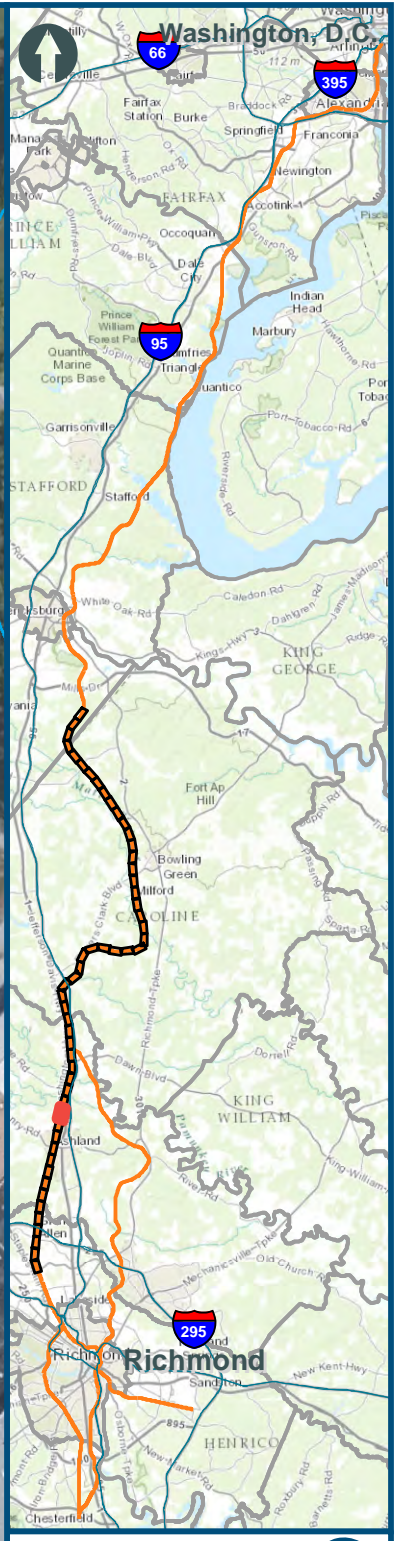
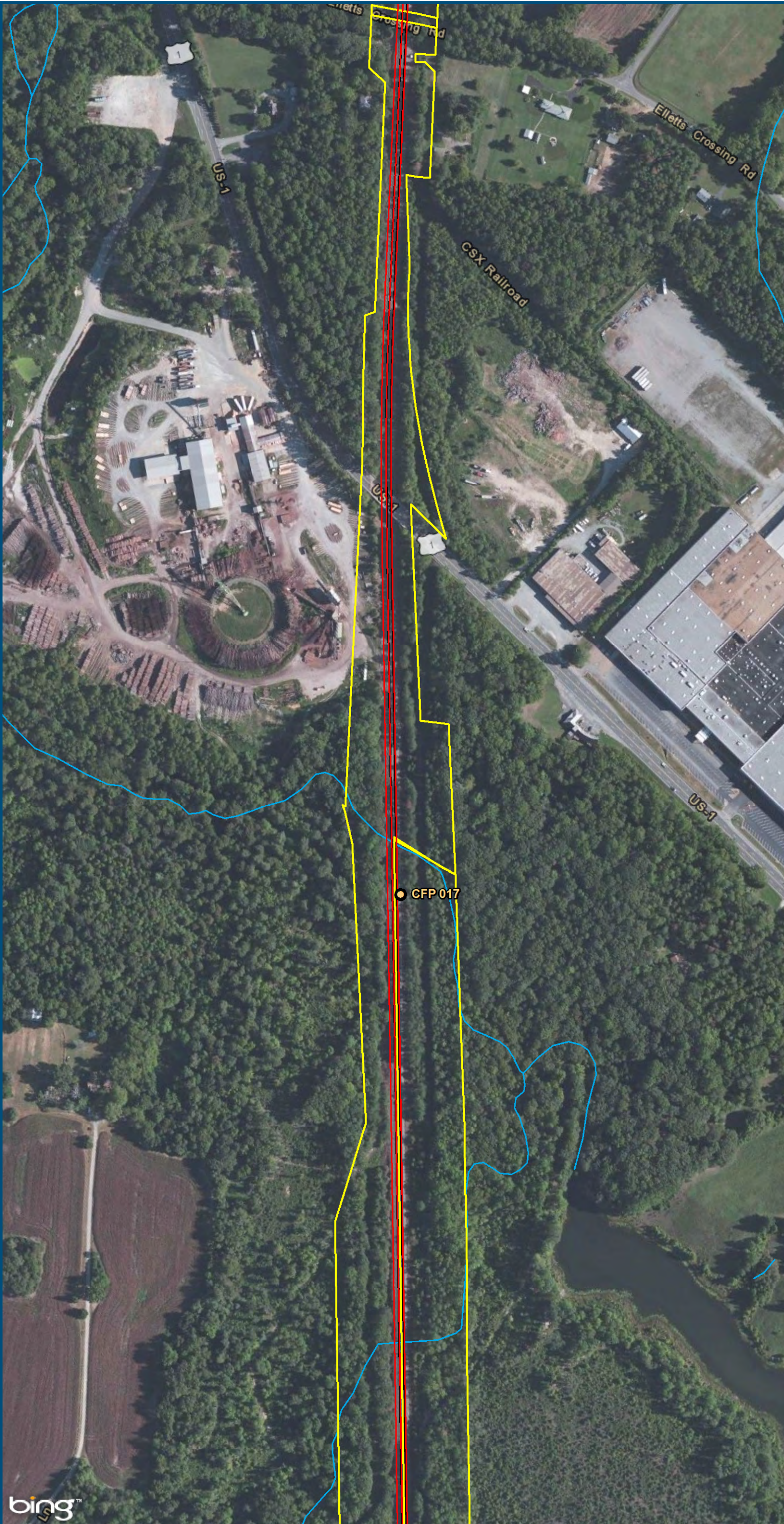
\\dlmain\GIS\_DATA\GIS\Projects\011545\_VA\DeptofRails-PublicTransportation\0239056\_RAPS-4\IDev-Concept\Eng\map\_docs\mxd\Alt\_Tech\_Report\DC2RVA\_Cht6\_Appendices\_CEN\_HoldBR\_Alignments\_11x17.mxd | Last Updated: 11.02.2015



- Legend**
- CSXT Mileposts
  - Existing Track
  - New Track
  - CSXT Right-of-Way
  - Streams

**Figure Q-41  
Central Virginia  
Hold Bridges  
Alignment Option**

\\dlismain\GIS\_DATA\GIS\Projects\011545\_VA\DeptofRails-PublicTransportation\0239056\_RAPS-4\AIDev-ConceptEng\map\_docs\mxd\Alt\_Tech\_Report\DC2RVA\_Chr6\_Appendices\_CEN\_HoldBR\_Alignments\_11x17.mxd | Last Updated: 11.02.2015

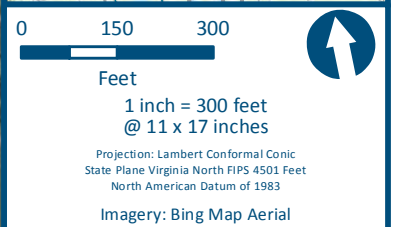
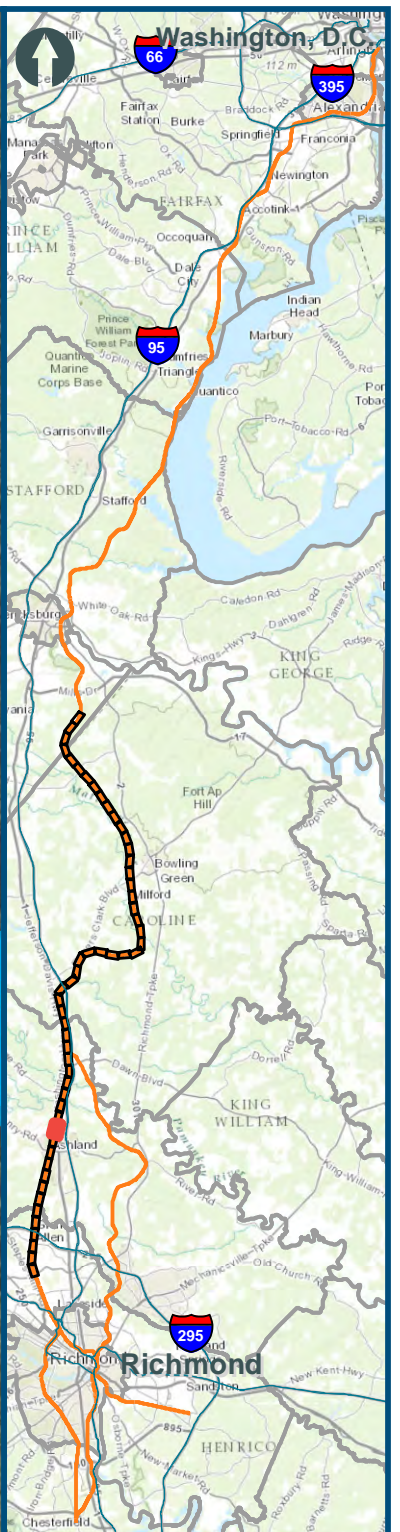
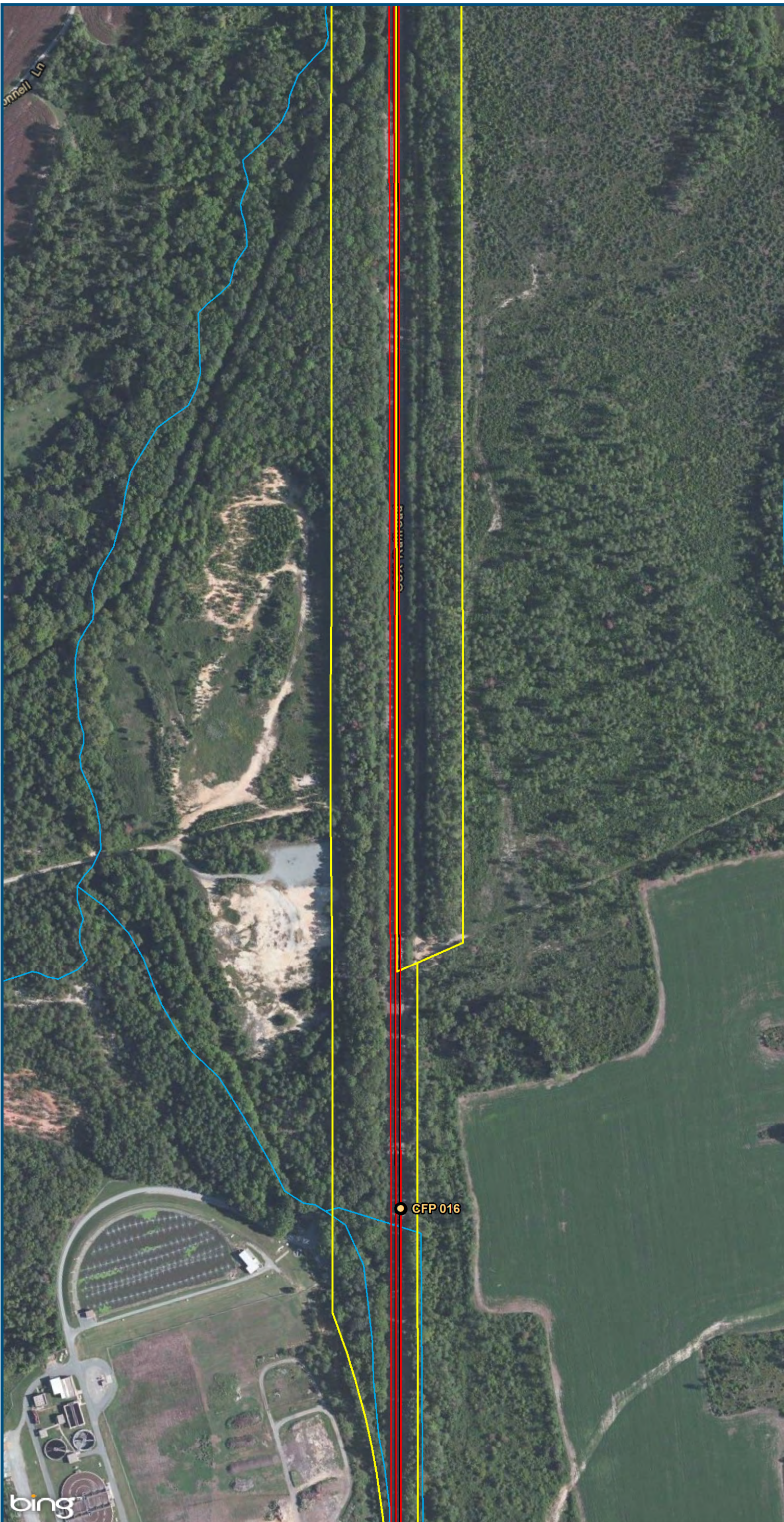


0 150 300  
 Feet  
 1 inch = 300 feet  
 @ 11 x 17 inches  
 Projection: Lambert Conformal Conic  
 State Plane Virginia North FIPS 4501 Feet  
 North American Datum of 1983  
 Imagery: Bing Map Aerial

- Legend**
- CSXT Mileposts
  - Existing Track
  - New Track
  - CSXT Right-of-Way
  - Streams

**Figure Q-42**  
**Central Virginia**  
**Hold Bridges**  
**Alignment Option**

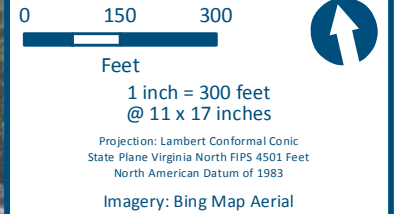
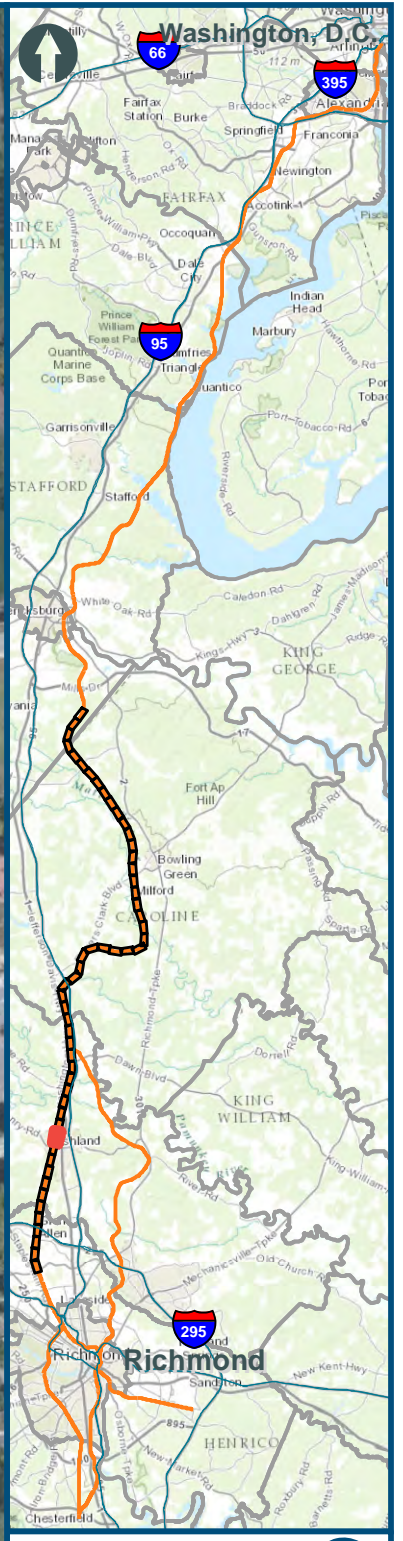
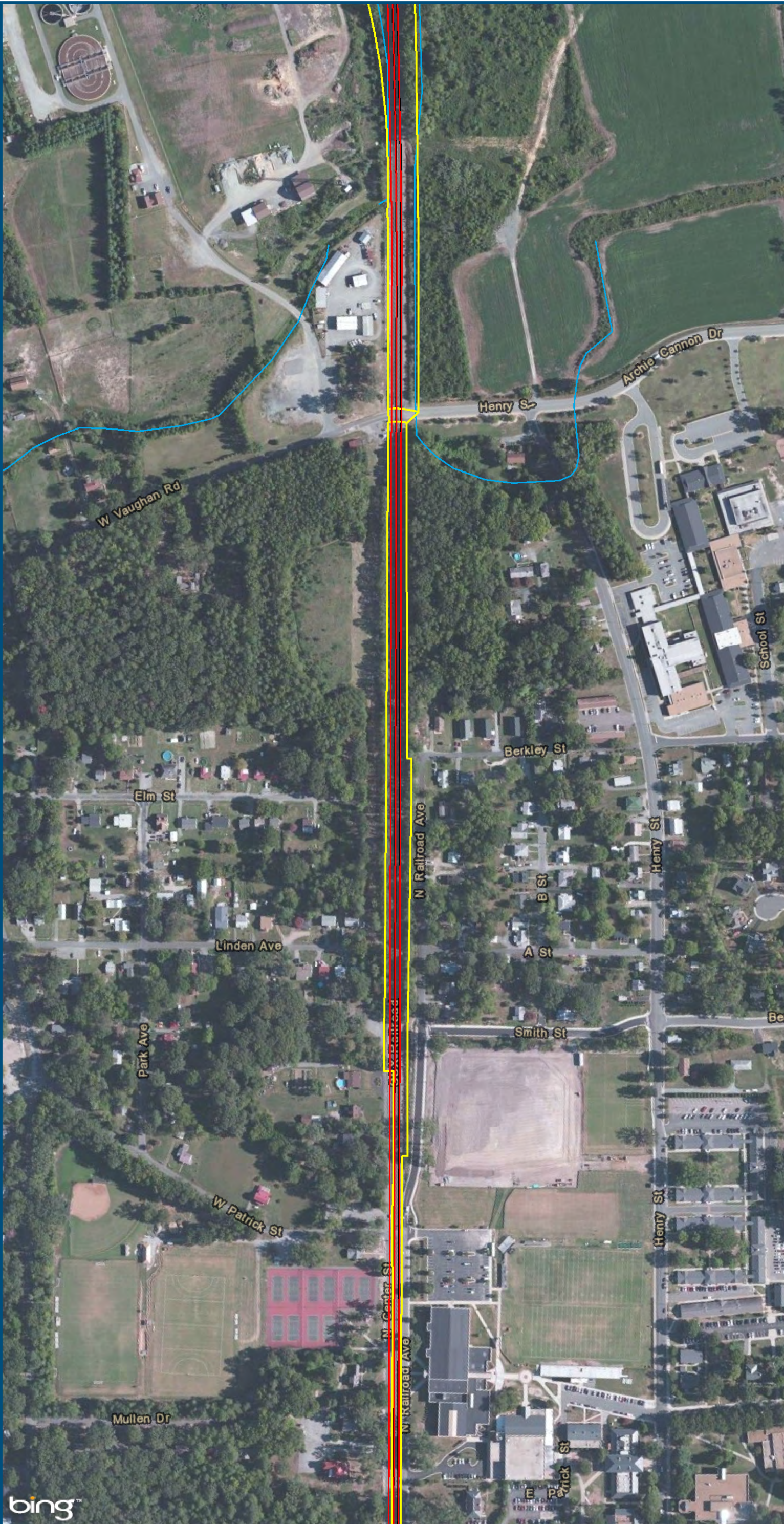
\\dlismain\GIS\_DATA\GIS\Projects\011545\_VA\DeptofRails-PublicTransportation\0239056\_RAPS-4\AIDev-Concept\Eng\map\_docs\mxd\Ail\_Tech\_Report\DC2RVA\_Chr6\_Appendices\_CEN\_HoldBR\_Alignments\_11x17.mxd | Last Updated: 11.02.2015



- Legend**
- CSXT Mileposts
  - Existing Track
  - New Track
  - CSXT Right-of-Way
  - Streams

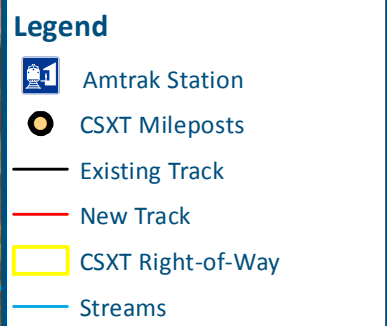
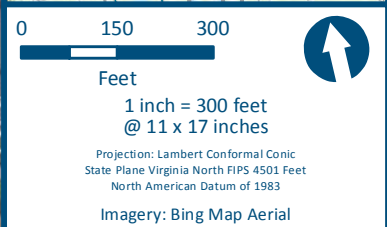
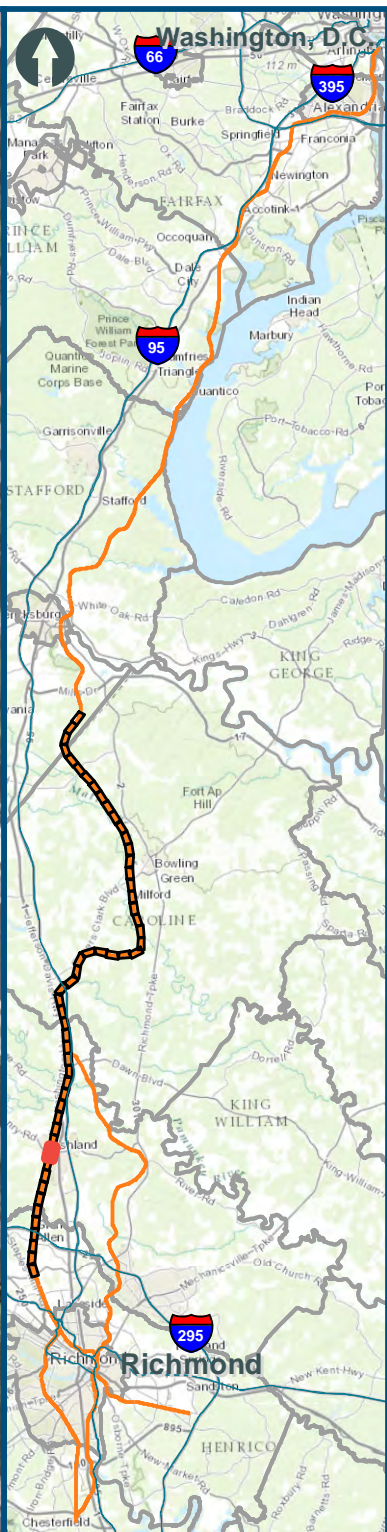
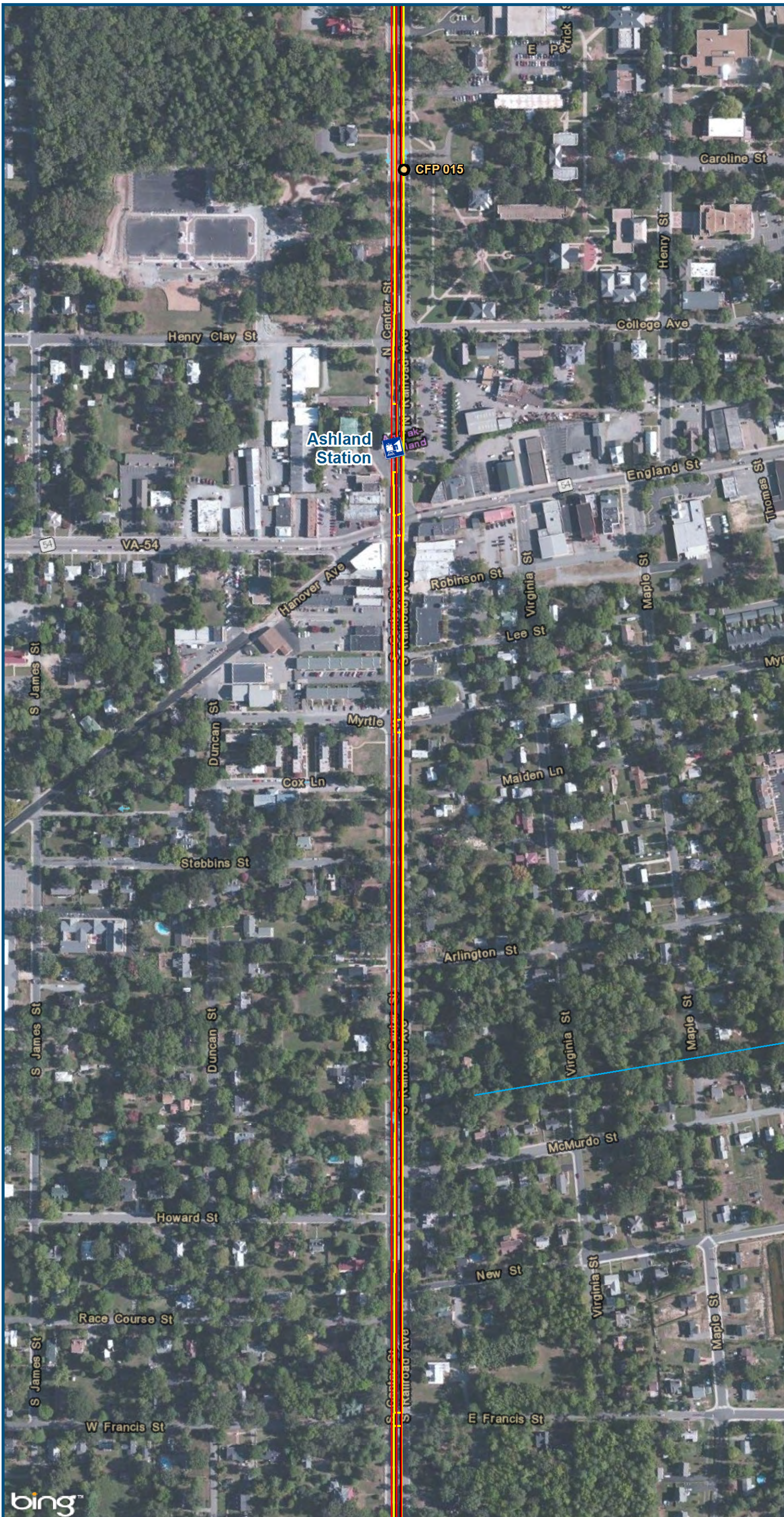
**Figure Q-43  
Central Virginia  
Hold Bridges  
Alignment Option**

\\dlmain\GIS\_DATA\GIS\Projects\011545\_VA\DeptofRails-PublicTransportation\0239056\_RAPS-4\AIDev-Concept\Eng\map\_docs\mxd\Ail\_Tech\_Report\DC2RVA\_Chr6\_Appendices\_CEN\_HoldBR\_Alignments\_11x17.mxd | Last Updated: 11.02.2015



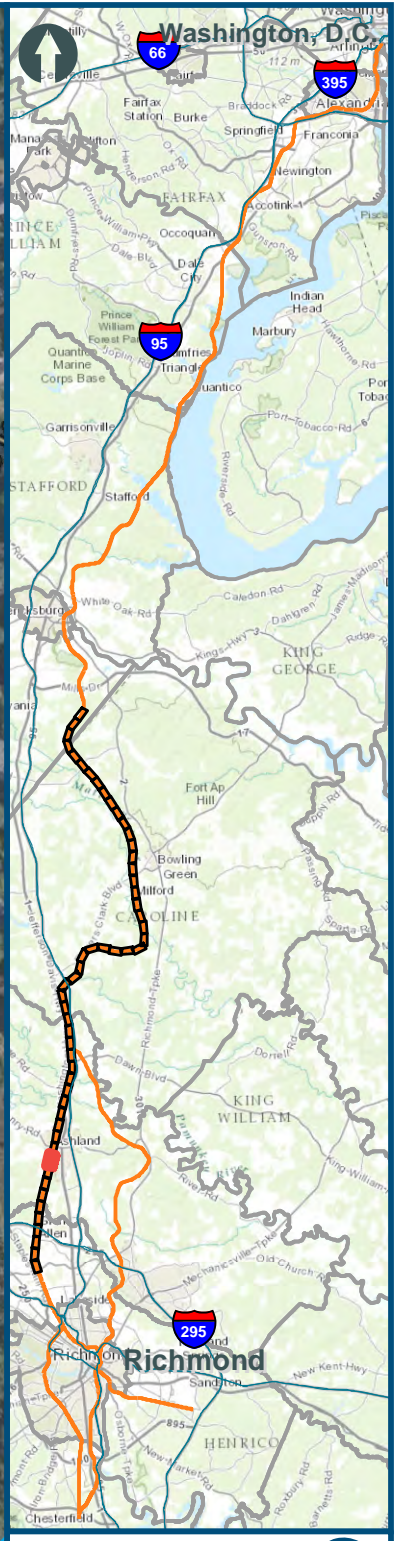
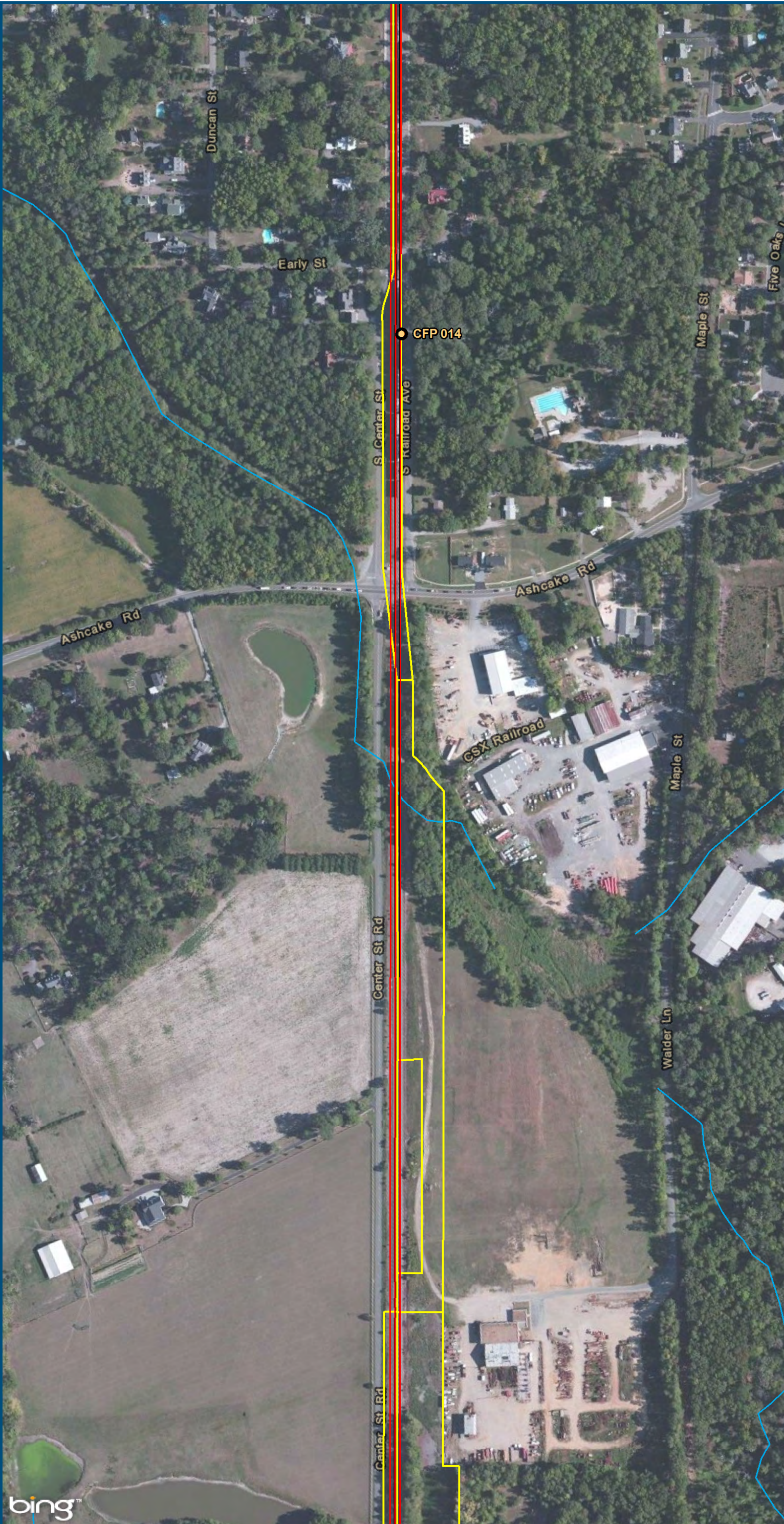
- Legend**
- CSXT Mileposts
  - Existing Track
  - New Track
  - CSXT Right-of-Way
  - Streams

**Figure Q-44**  
**Central Virginia**  
**Hold Bridges**  
**Alignment Option**



**Figure Q-45**  
**Central Virginia**  
**Hold Bridges**  
**Alignment Option**

\\dlismain\GIS\_DATA\GIS\Projects\011545\_VA\DeptofRails-PublicTransportation\0239056\_RAPS-4\IDev-Concept\Eng\map\_docs\mxd\Ail\_Tech\_Report\DC2RVA\_Chr6\_Appendices\_CEN\_HoldBR\_Alignments\_11x17.mxd | Last Updated: 11.02.2015



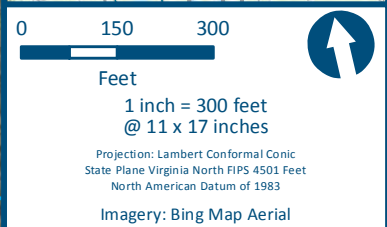
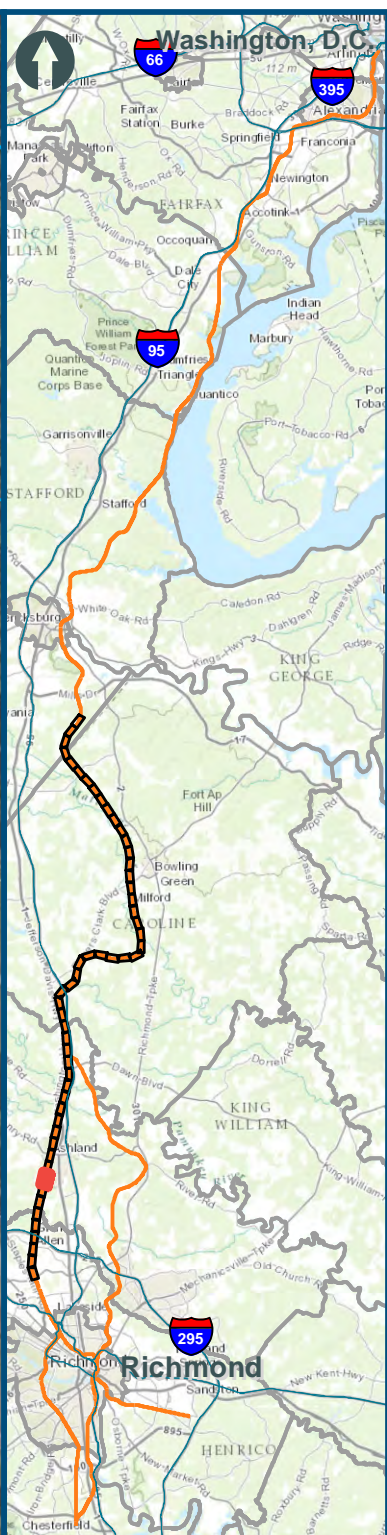
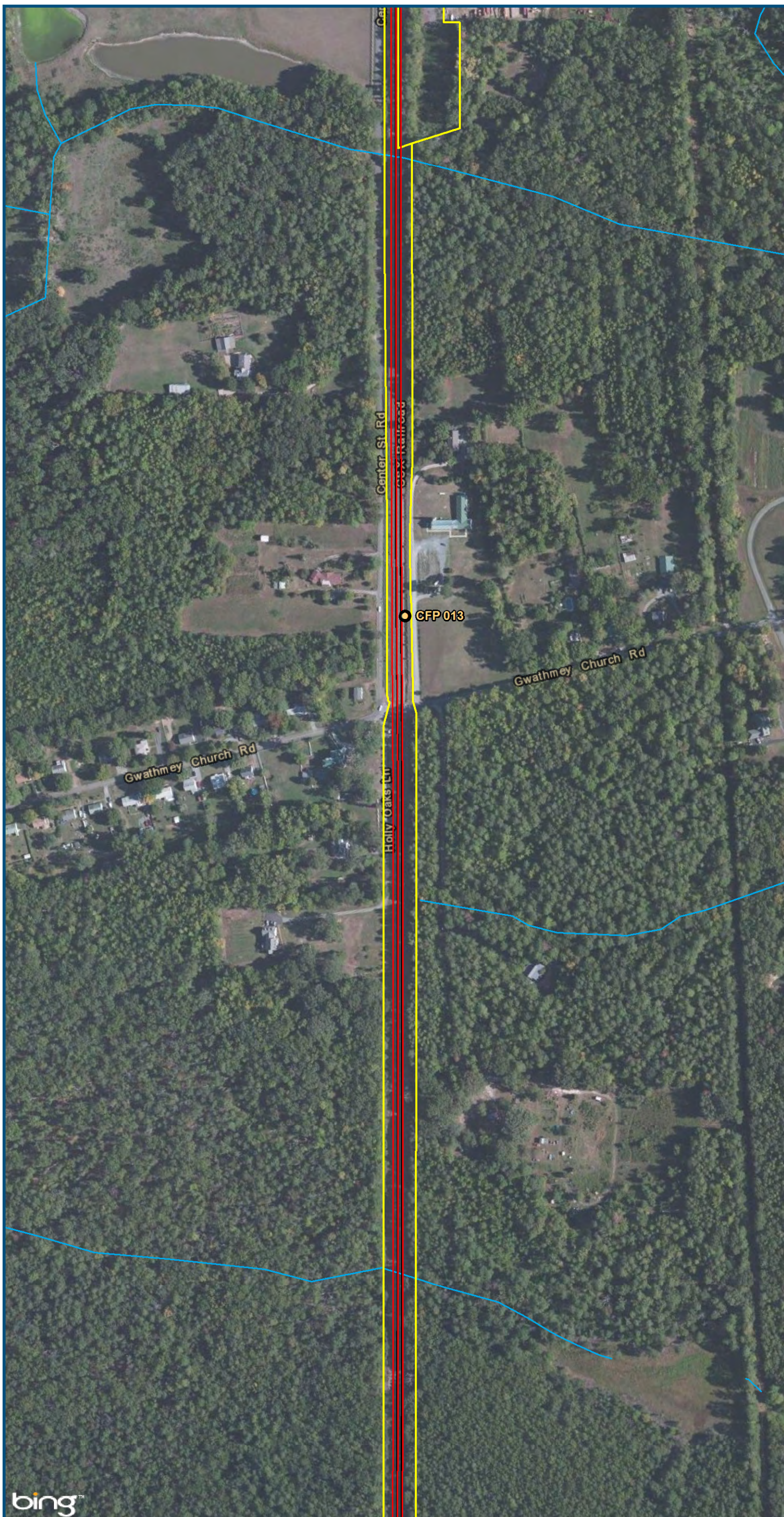
0 150 300  
Feet  
1 inch = 300 feet  
@ 11 x 17 inches  
Projection: Lambert Conformal Conic  
State Plane Virginia North FIPS 4501 Feet  
North American Datum of 1983  
Imagery: Bing Map Aerial

**Legend**

- CSXT Mileposts
- Existing Track
- New Track
- CSXT Right-of-Way
- Streams

**Figure Q-46**  
**Central Virginia**  
**Hold Bridges**  
**Alignment Option**

\\dlismain\GIS\_DATA\GIS\Projects\011545\_VA\DeptofRails-PublicTransportation\0239056\_RAPS-4\AIDev-ConceptEng\map\_docs\mxd\Alt\_Tech\_Report\DC2RVA\_Chr6\_Appendices\_CEN\_HoldBR\_Alignments\_11x17.mxd | Last Updated: 11.02.2015

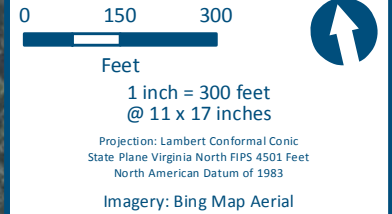
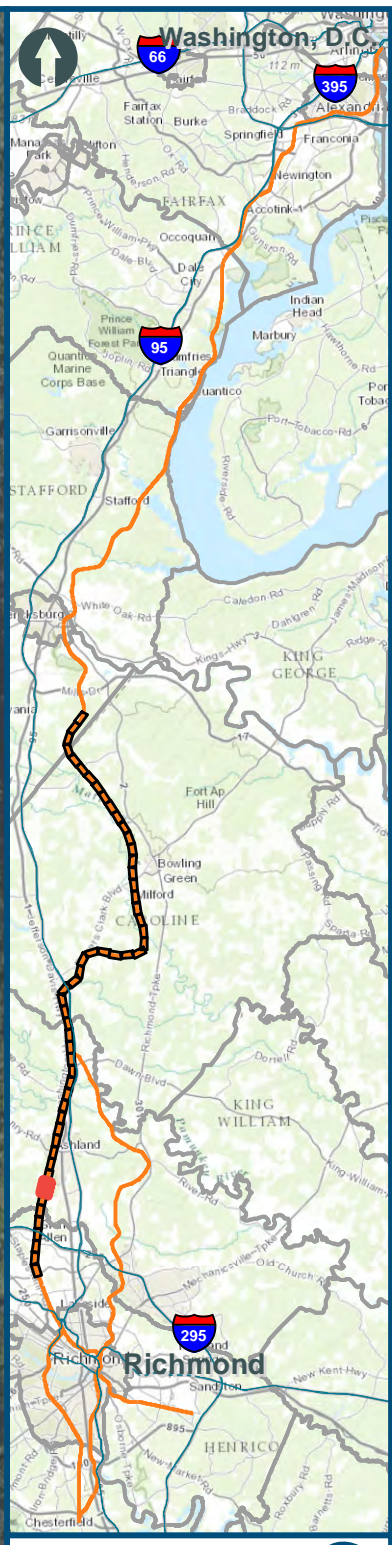
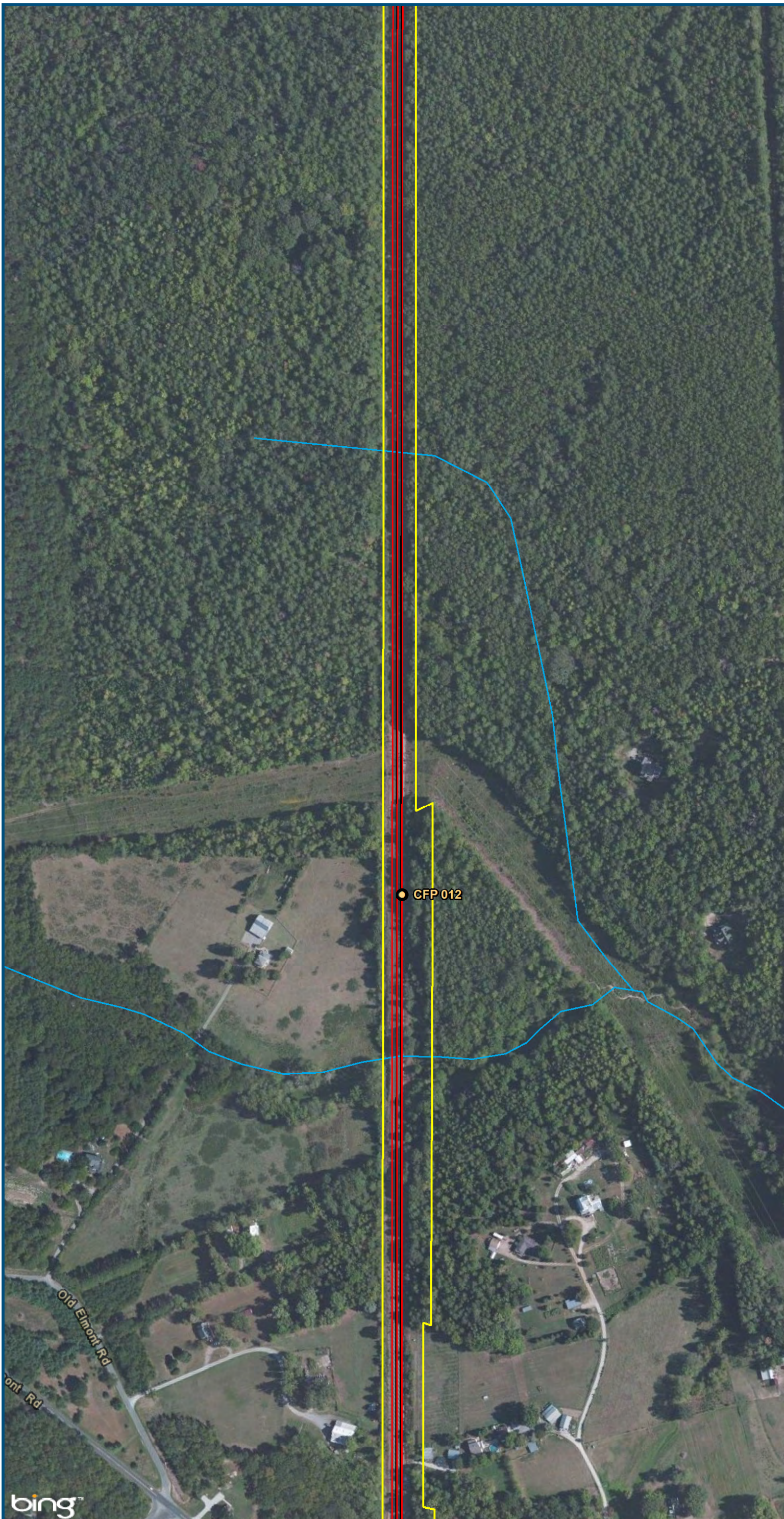


- Legend**
-  CSXT Mileposts
  -  Existing Track
  -  New Track
  -  CSXT Right-of-Way
  -  Streams

**Figure Q-47  
Central Virginia  
Hold Bridges  
Alignment Option**



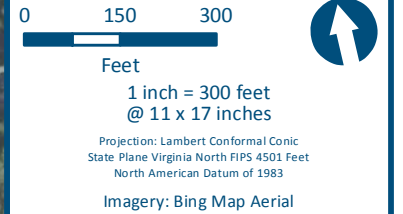
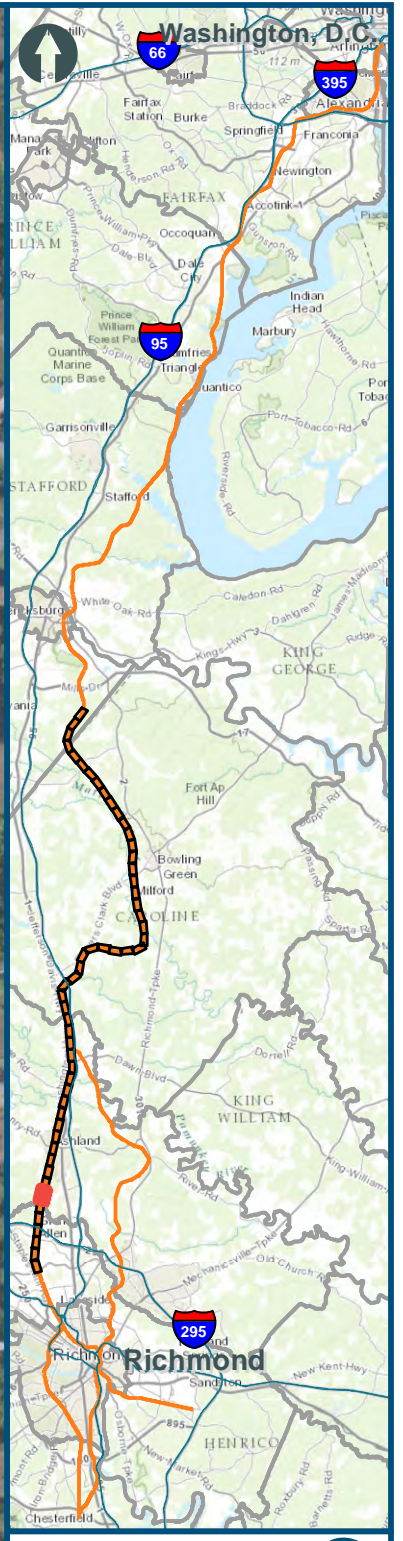
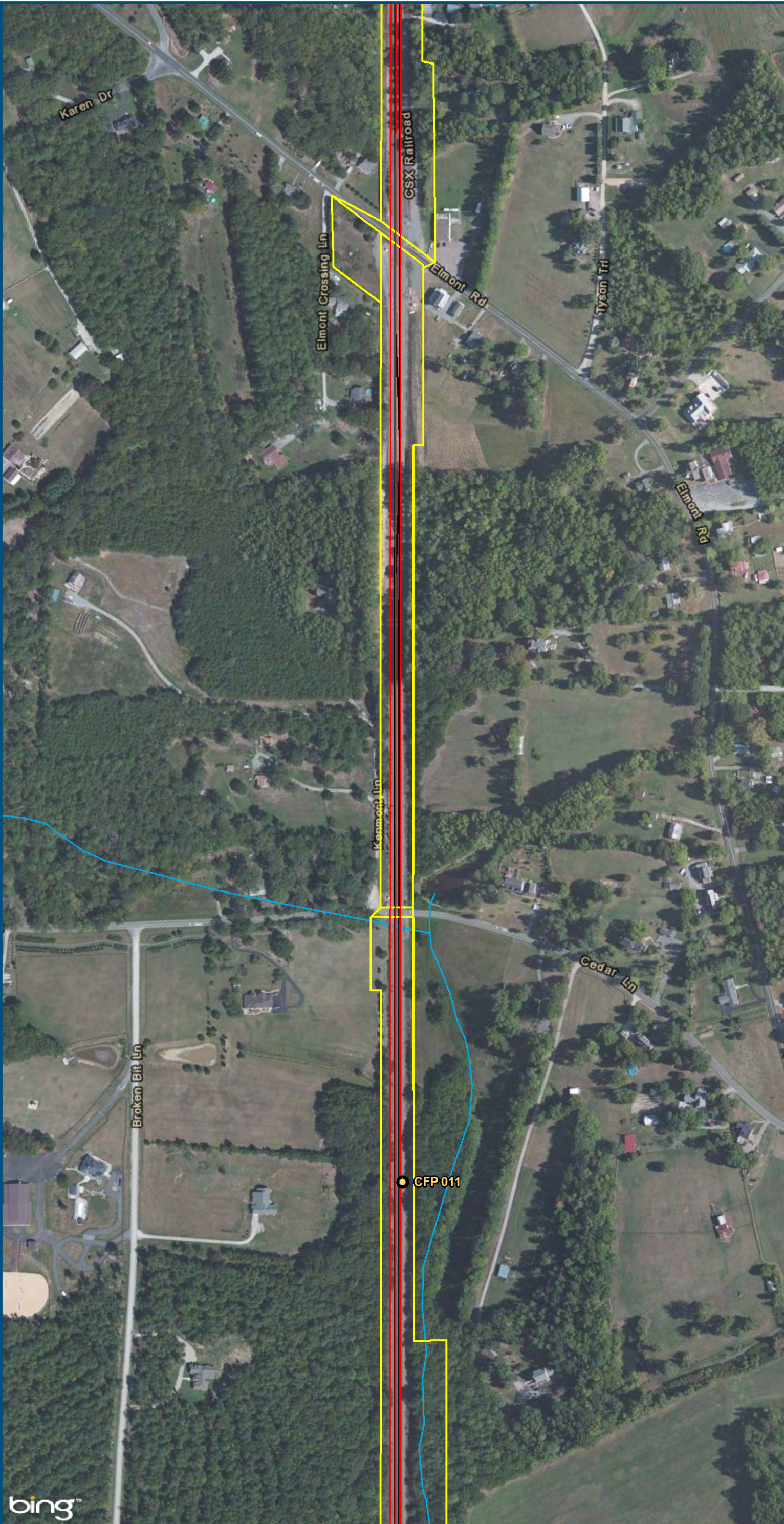
\\dlismain\GIS\_DATA\GIS\Projects\011545\_VA\DeptofRails-PublicTransportation\0239056\_RAPS-4\AIDev-ConceptEng\map\_docs\mxd\Alt\_Tech\_Report\DC2RVA\_Chr6\_Appendices\_CEN\_HoldBR\_Alignments\_11x17.mxd | Last Updated: 11.02.2015



- Legend**
- CSXT Mileposts
  - Existing Track
  - New Track
  - CSXT Right-of-Way
  - Streams

**Figure Q-48**  
**Central Virginia**  
**Hold Bridges**  
**Alignment Option**

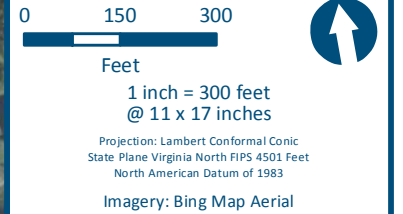
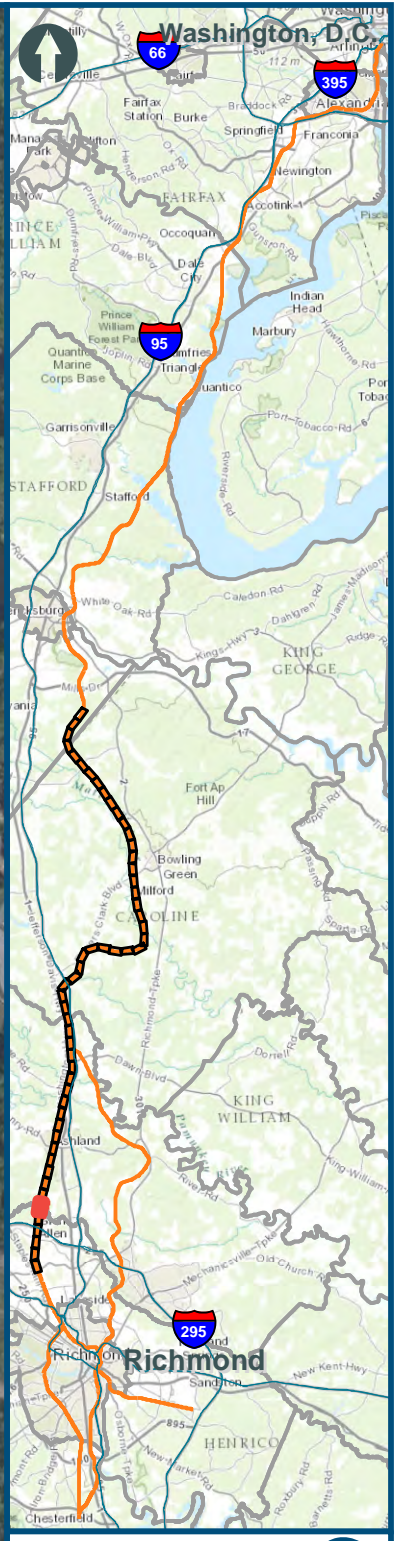
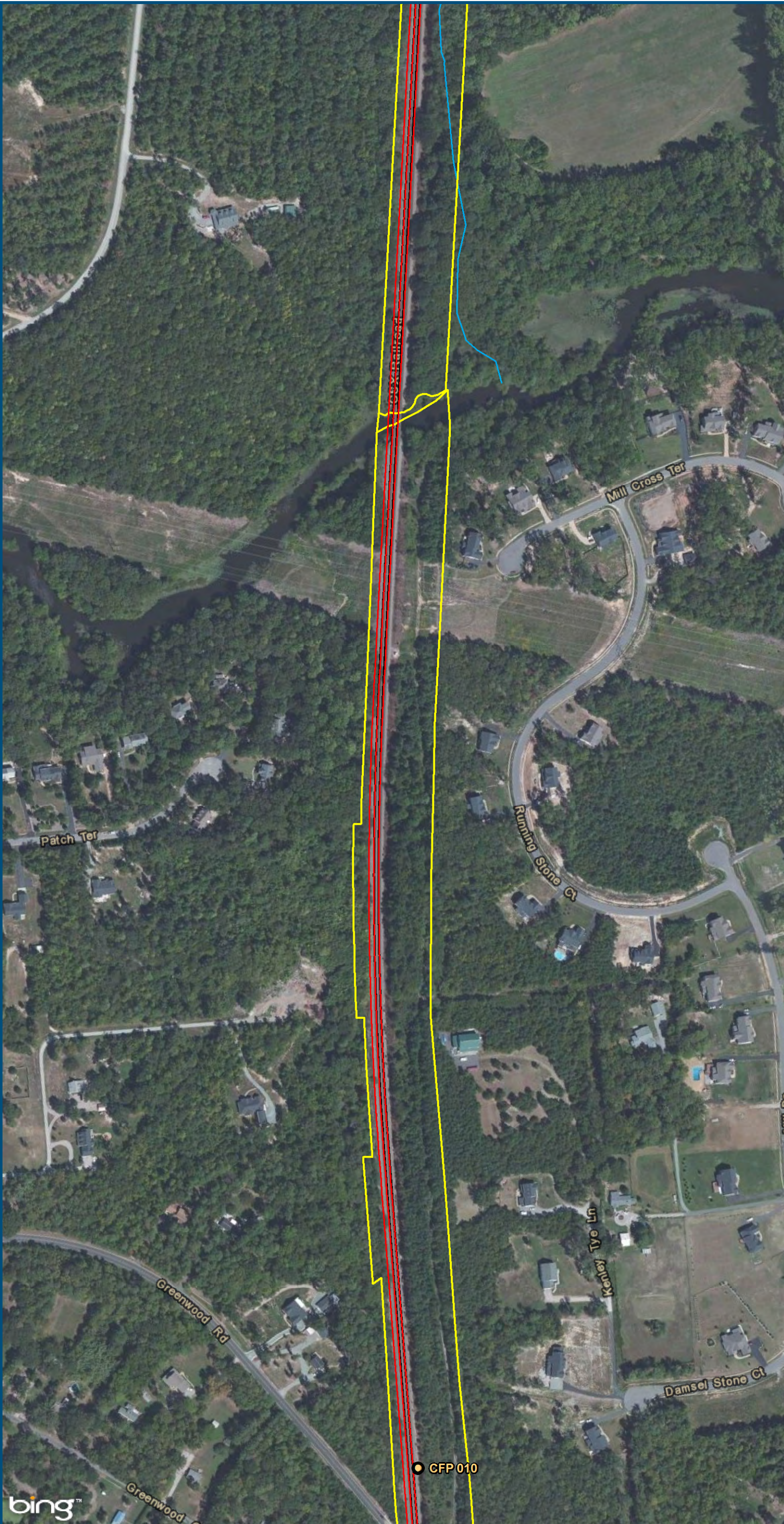
\\dlmain\GIS\_DATA\GIS\Projects\011545\_VA\DeptofRails-PublicTransportation\0239056\_RAPS-4\AIDev-ConceptEng\map\_docs\mxd\Alt\_Tech\_Report\DC2RVA\_Chr6\_Appendices\_CEN\_HoldBR\_Alignments\_11x17.mxd | Last Updated: 11.02.2015



- Legend**
- CSXT Mileposts
  - Existing Track
  - New Track
  - CSXT Right-of-Way
  - Streams

**Figure Q-49**  
**Central Virginia**  
**Hold Bridges**  
**Alignment Option**

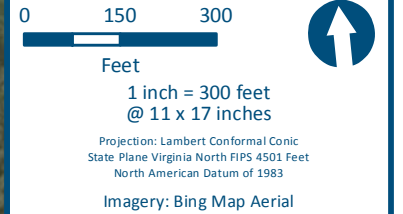
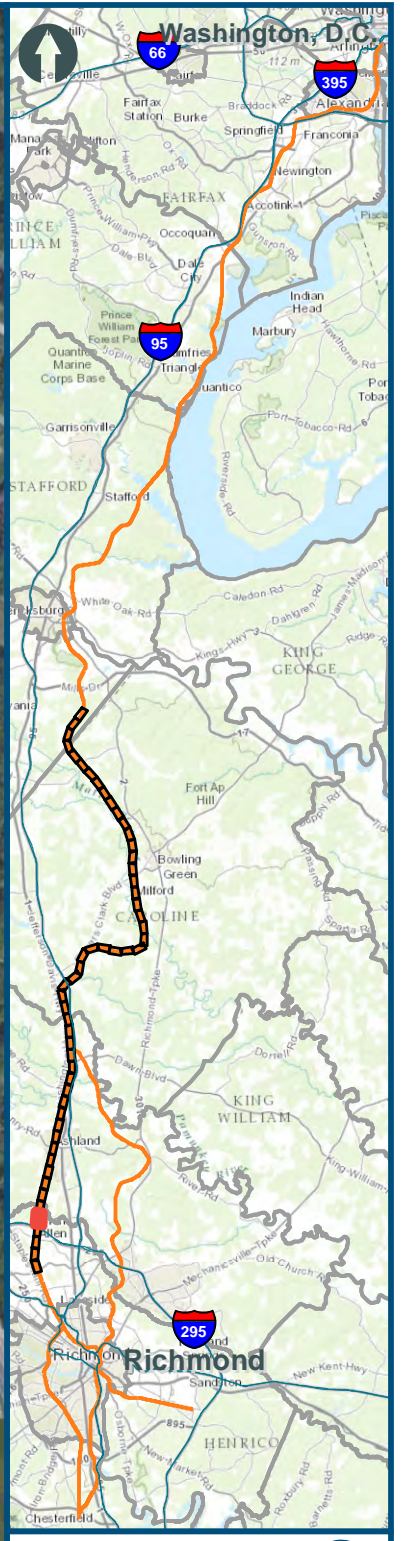
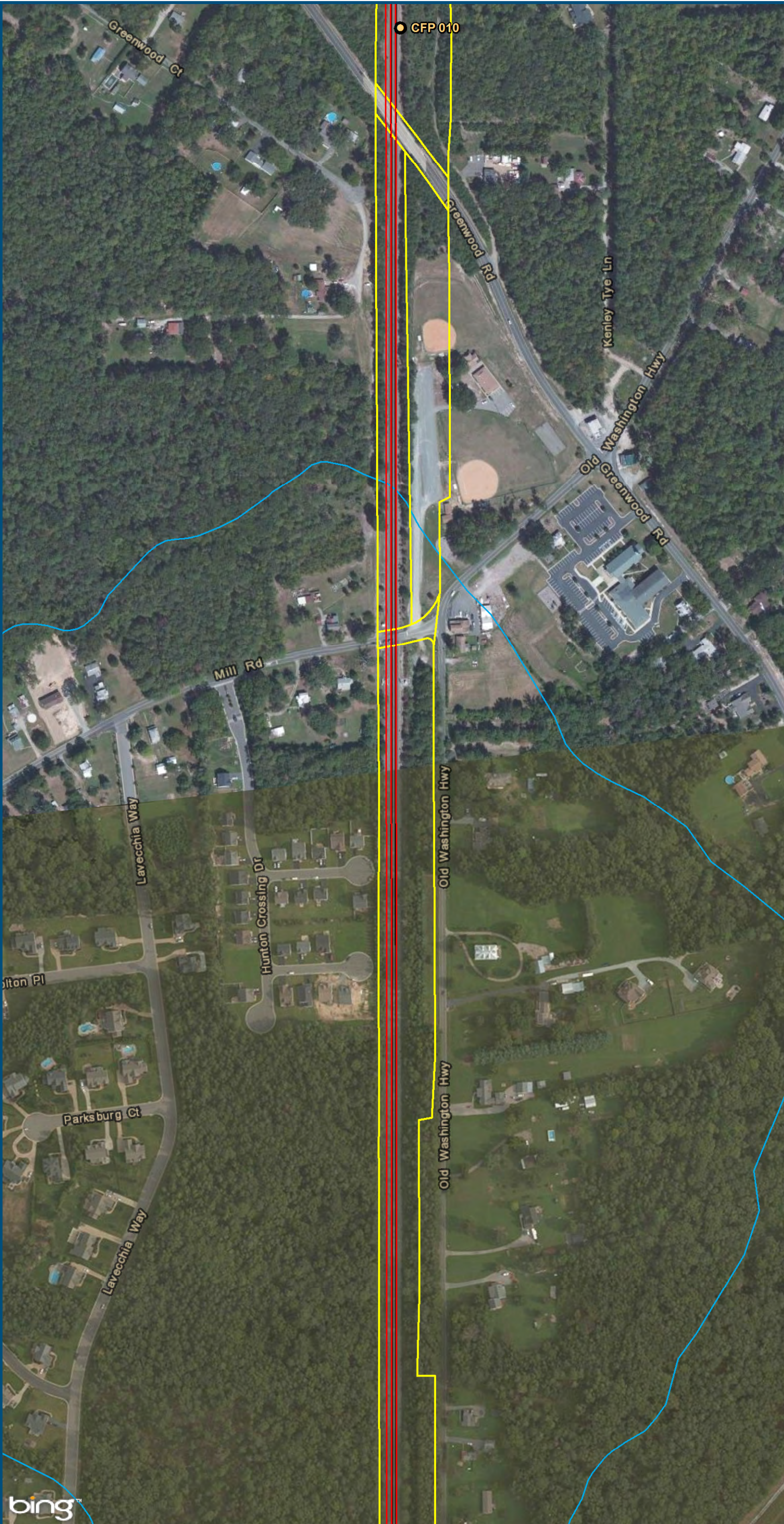
\\dlismain\GIS\_DATA\GIS\Projects\011545\_VA\DeptofRails-PublicTransportation\0239056\_RAPS-4\AIDev-ConceptEng\map\_docs\mxd\AII\_Tech\_Report\DC2RVA\_Cht6\_Appendices\_CEN\_HoldBR\_Alignments\_11x17.mxd | Last Updated: 11.02.2015



- Legend**
- CSXT Mileposts
  - Existing Track
  - New Track
  - CSXT Right-of-Way
  - Streams

**Figure Q-50  
Central Virginia  
Hold Bridges  
Alignment Option**

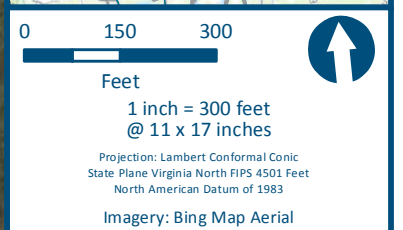
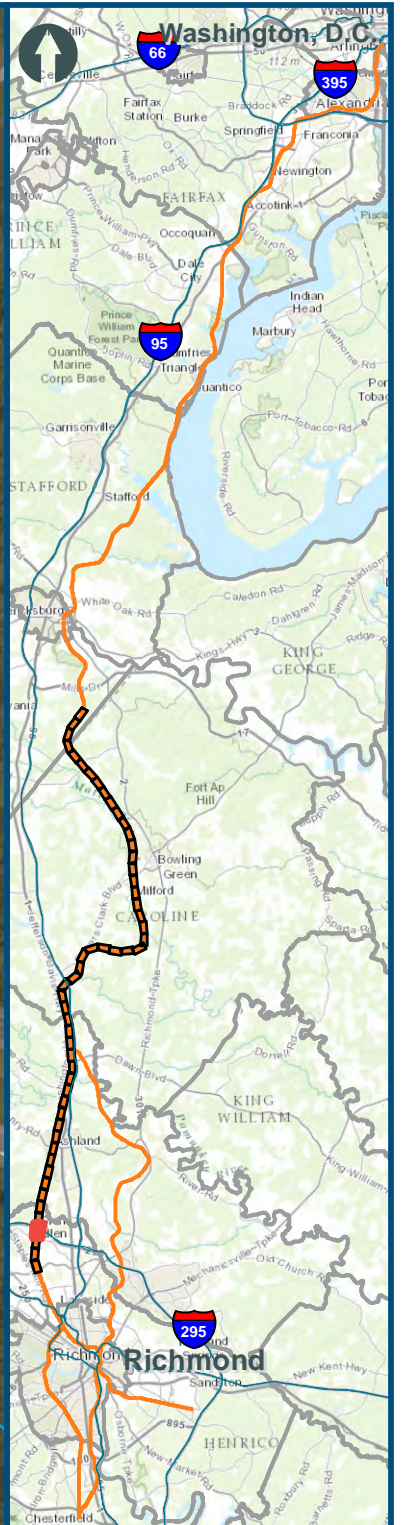
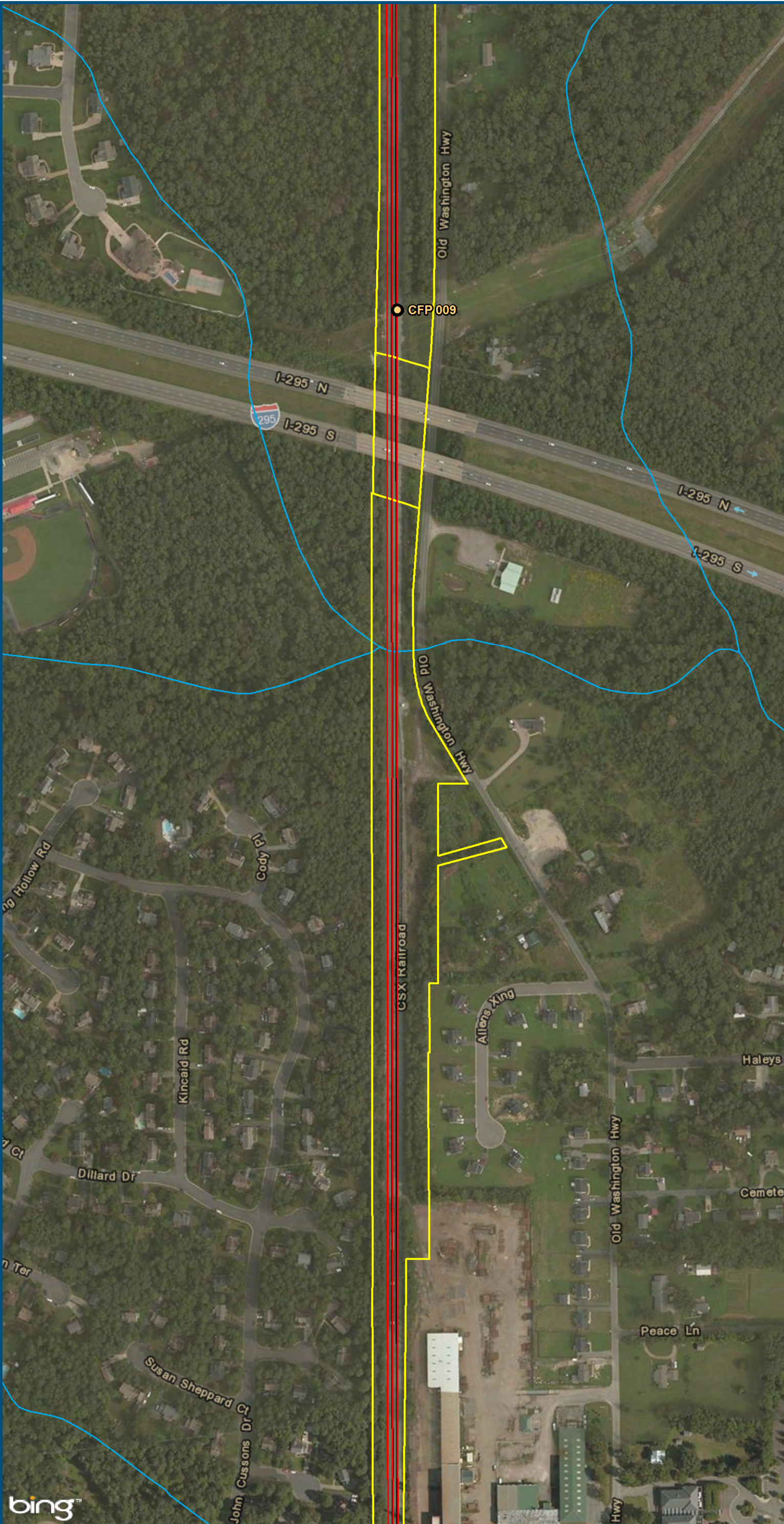
\\dlmain\GIS\_DATA\GIS\Projects\011545\_VA\DeptofRails-PublicTransportation\0239056\_RAPS-4\AIDev-ConceptEng\map\_docs\mxd\Alt\_Tech\_Report\DC2RVA\_Ch6\_Appendices\_CEN\_HoldBR\_Alignments\_11x17.mxd | Last Updated: 11.02.2015



- Legend**
- CSXT Mileposts
  - Existing Track
  - New Track
  - CSXT Right-of-Way
  - Streams

**Figure Q-51  
Central Virginia  
Hold Bridges  
Alignment Option**

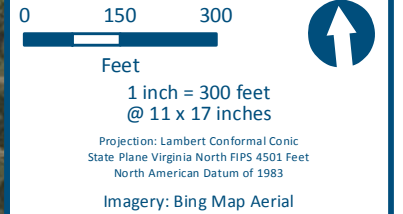
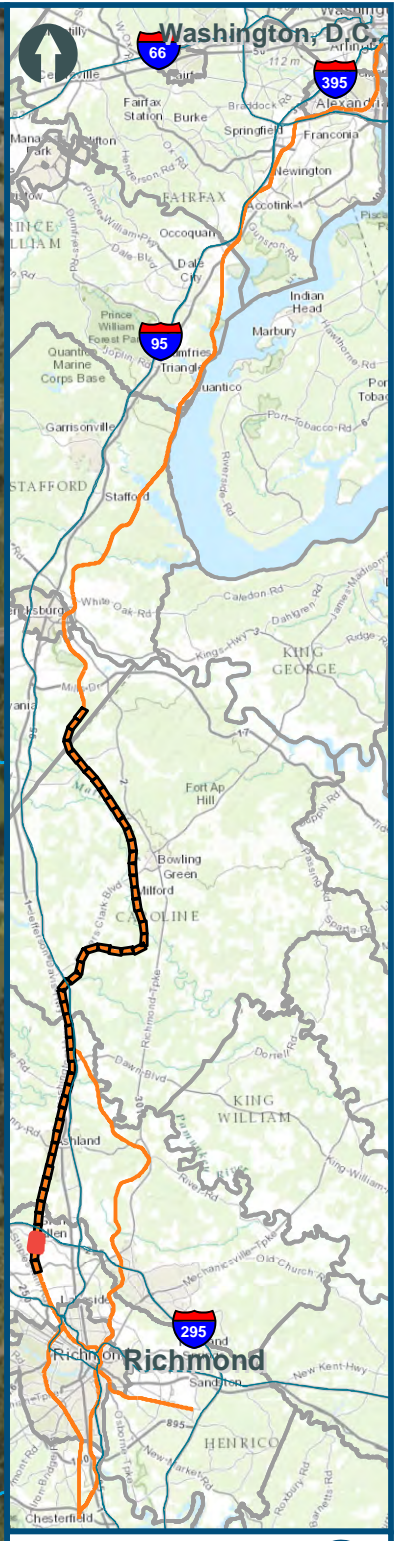
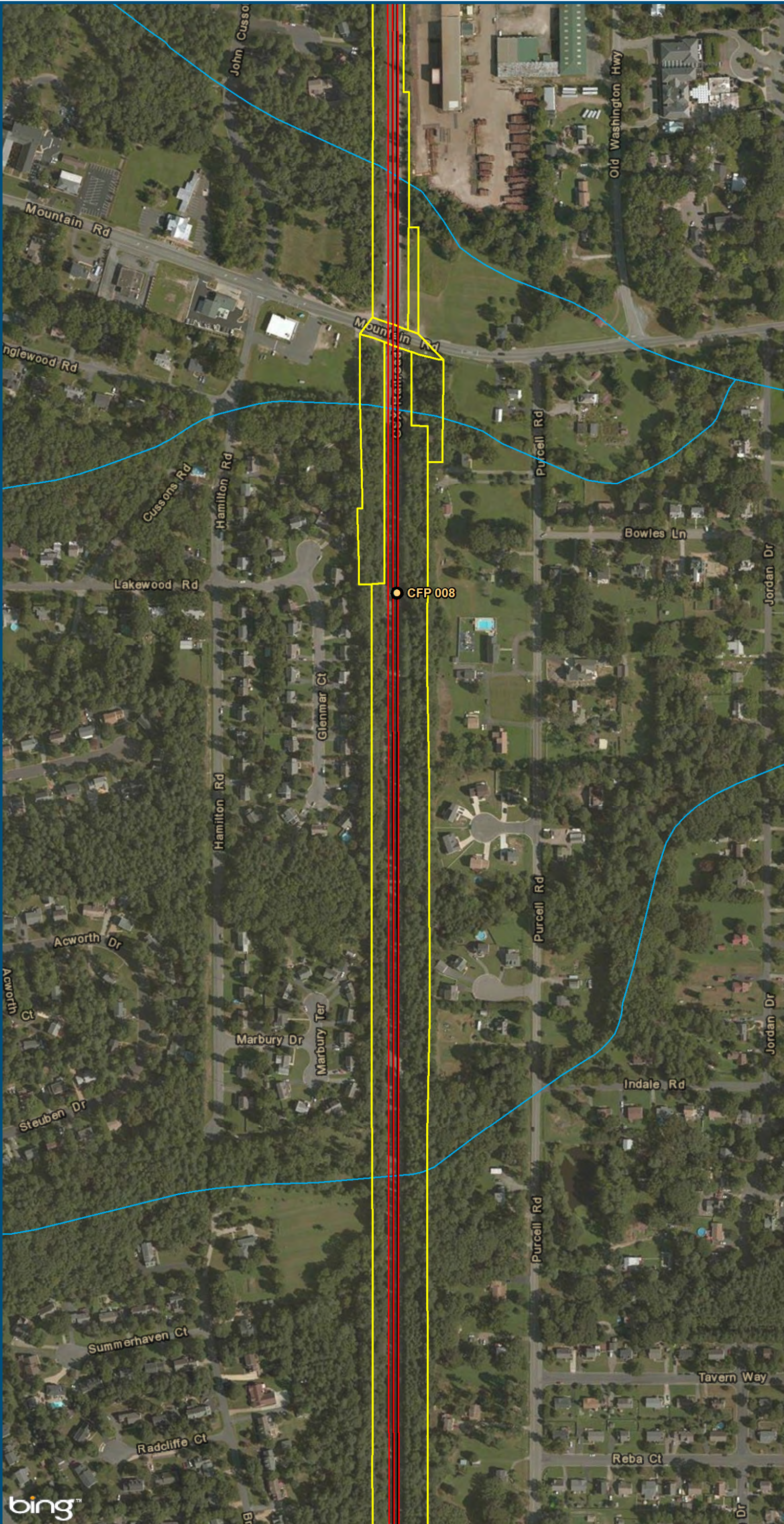
\\dlmain\GIS\_DATA\GIS\Projects\011545\_VA\DeptofRails-PublicTransportation\0239056\_RAPS-4\AIDev-Concept\Eng\map\_docs\mxd\Alt\_Tech\_Report\DC2RVA\_Cht6\_Appendices\_CEN\_HoldBR\_Alignments\_11x17.mxd | Last Updated: 11.02.2015








- Legend**
- CSXT Mileposts
  - Existing Track
  - New Track
  - CSXT Right-of-Way
  - Streams

**Figure Q-52  
Central Virginia  
Hold Bridges  
Alignment Option**

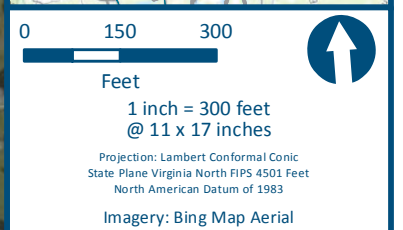
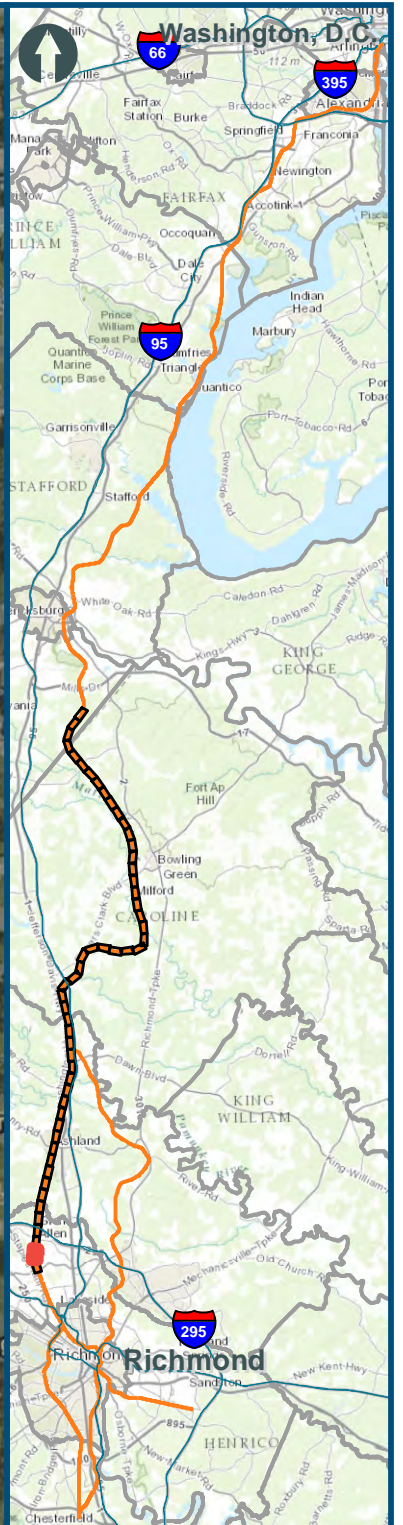
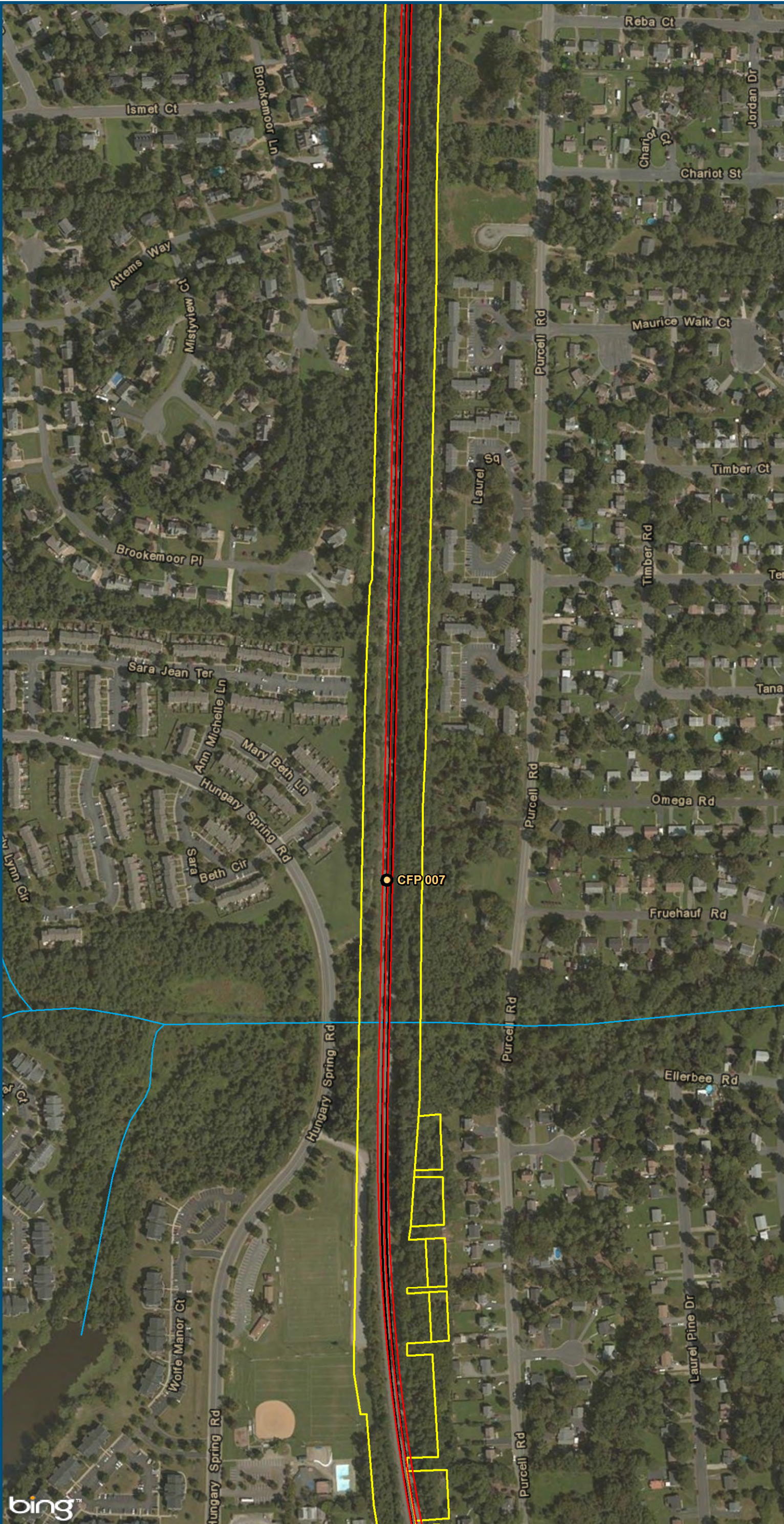
\\dlmain\GIS\_DATA\GIS\Projects\11545\_VA\DeptofRails-PublicTransportation\0239056\_RAPS-4\AIDev-ConceptEng\map\_docs\mxd\Alt\_Tech\_Report\DC2RVA\_Cht6\_Appendices\_CEN\_HoldBR\_Alignments\_11x17.mxd | Last Updated: 11.02.2015



- Legend**
-  CSXT Mileposts
  -  Existing Track
  -  New Track
  -  CSXT Right-of-Way
  -  Streams

**Figure Q-53  
Central Virginia  
Hold Bridges  
Alignment Option**

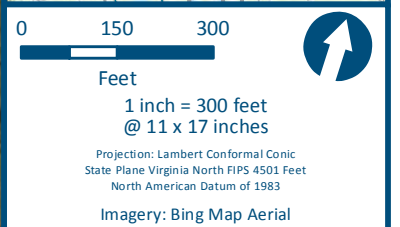
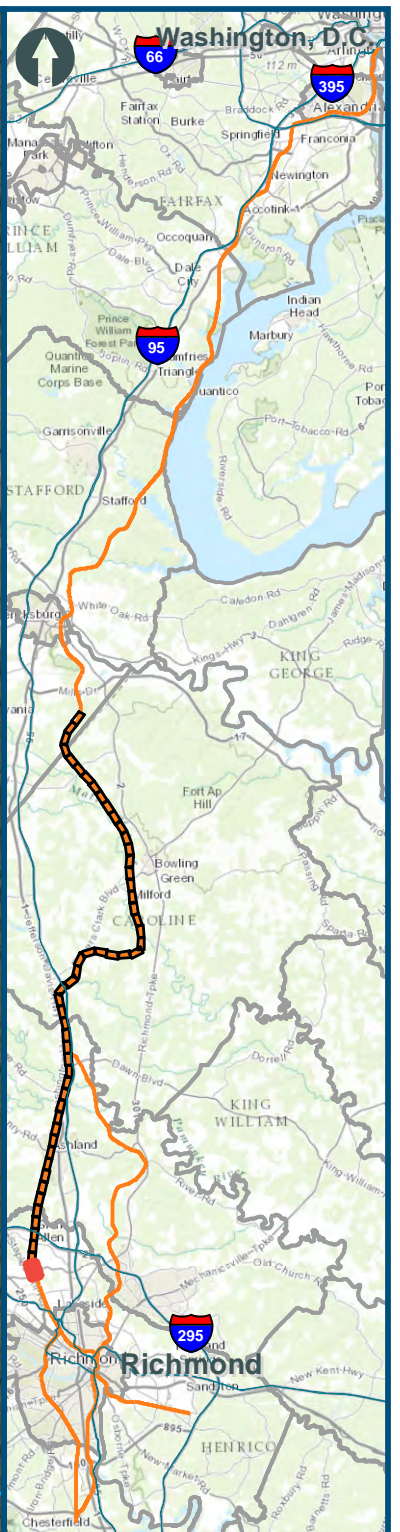
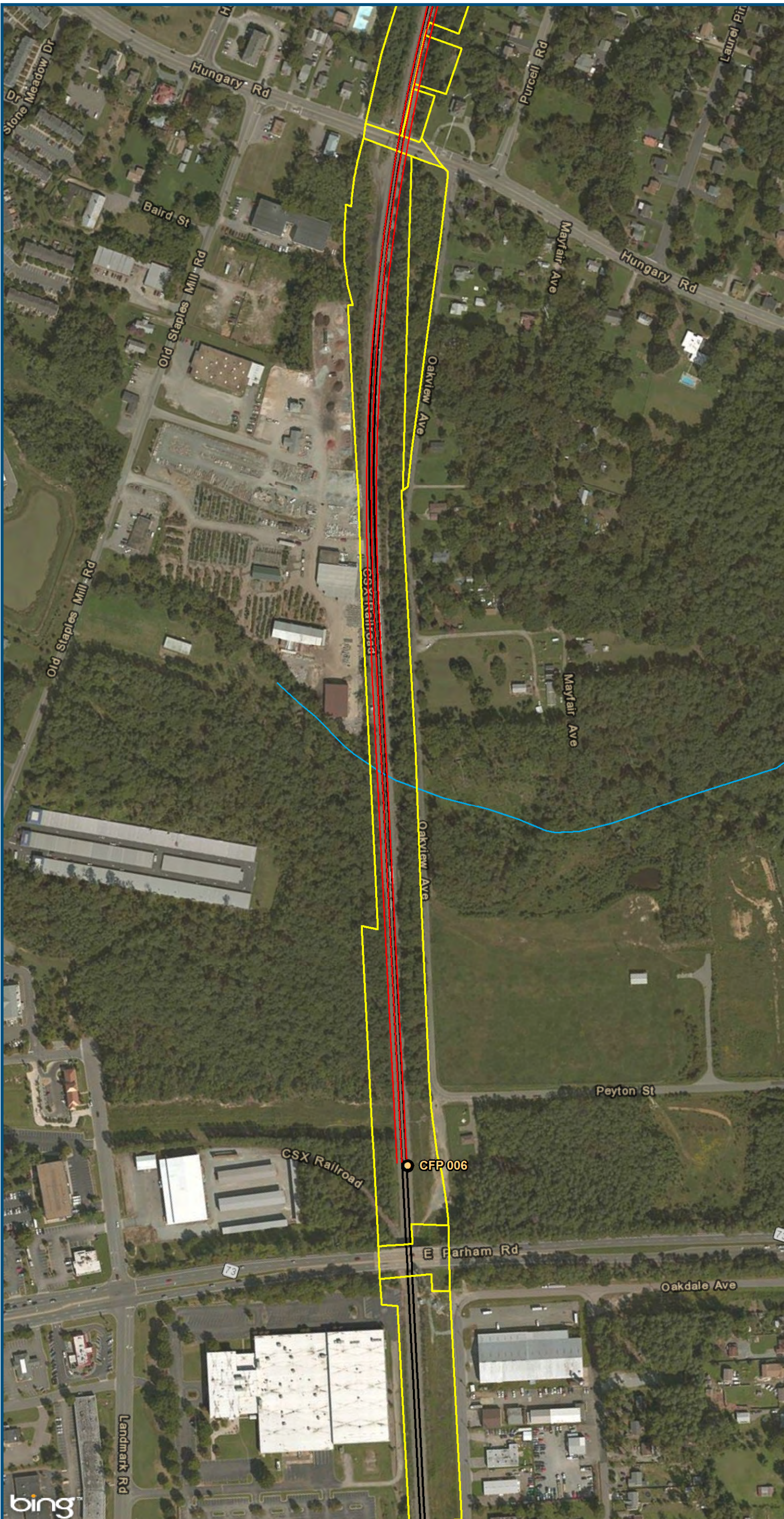
\\dlismain\GIS\_DATA\GIS\Projects\011545\_VA\DeptofRails-PublicTransportation\0239056\_RAPS-4\AIDev-ConceptEng\map\_docs\mxd\Alt\_Tech\_Report\DC2RVA\_Cht6\_Appendices\_CEN\_HoldBR\_Alignments\_11x17.mxd | Last Updated: 11.02.2015



- Legend**
- CSXT Mileposts
  - Existing Track
  - New Track
  - CSXT Right-of-Way
  - Streams

**Figure Q-54**  
**Central Virginia**  
**Hold Bridges**  
**Alignment Option**

\\dlismain\GIS\_DATA\GIS\Projects\11545\_VA\DeptofRails-PublicTransportation\0239056\_RAPS-4\AIDev-ConceptEng\map\_docs\mxd\Ail\_Tech\_Report\DC2RVA\_Chr6\_Appendices\_CEN\_HoldBR\_Alignments\_11x17.mxd | Last Updated: 11.02.2015



- Legend**
- CSXT Mileposts
  - Existing Track
  - New Track
  - CSXT Right-of-Way
  - Streams

**Figure Q-55**  
**Central Virginia**  
**Hold Bridges**  
**Alignment Option**