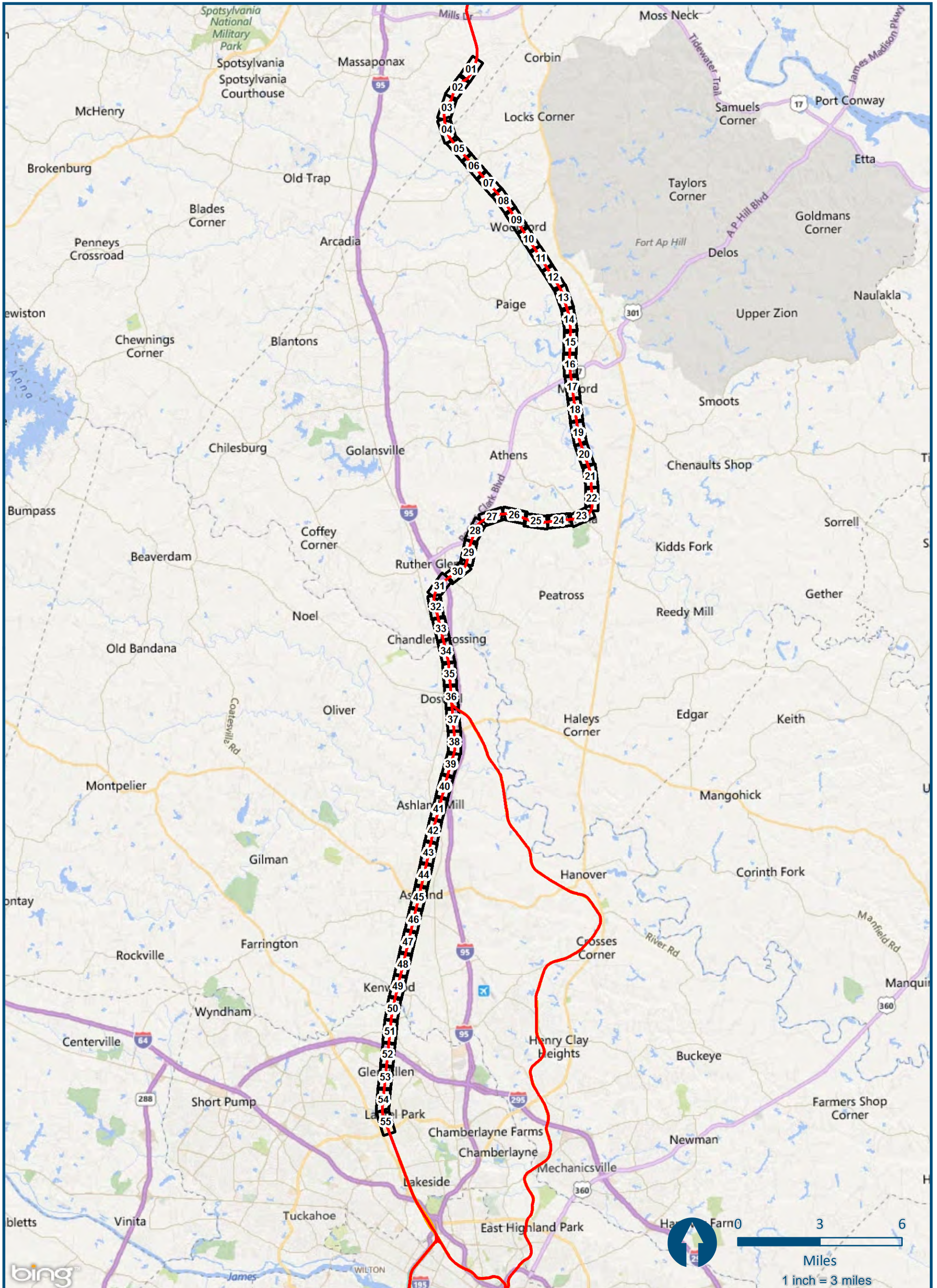
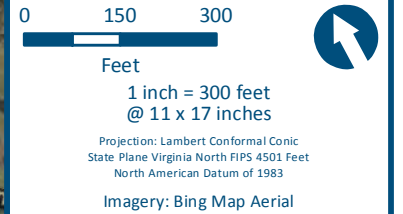
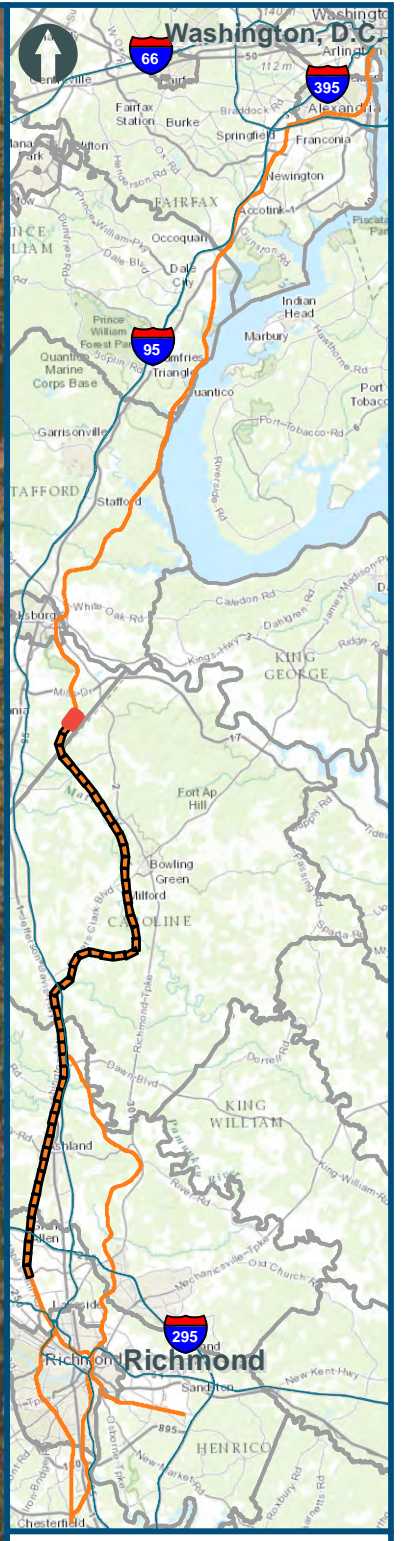
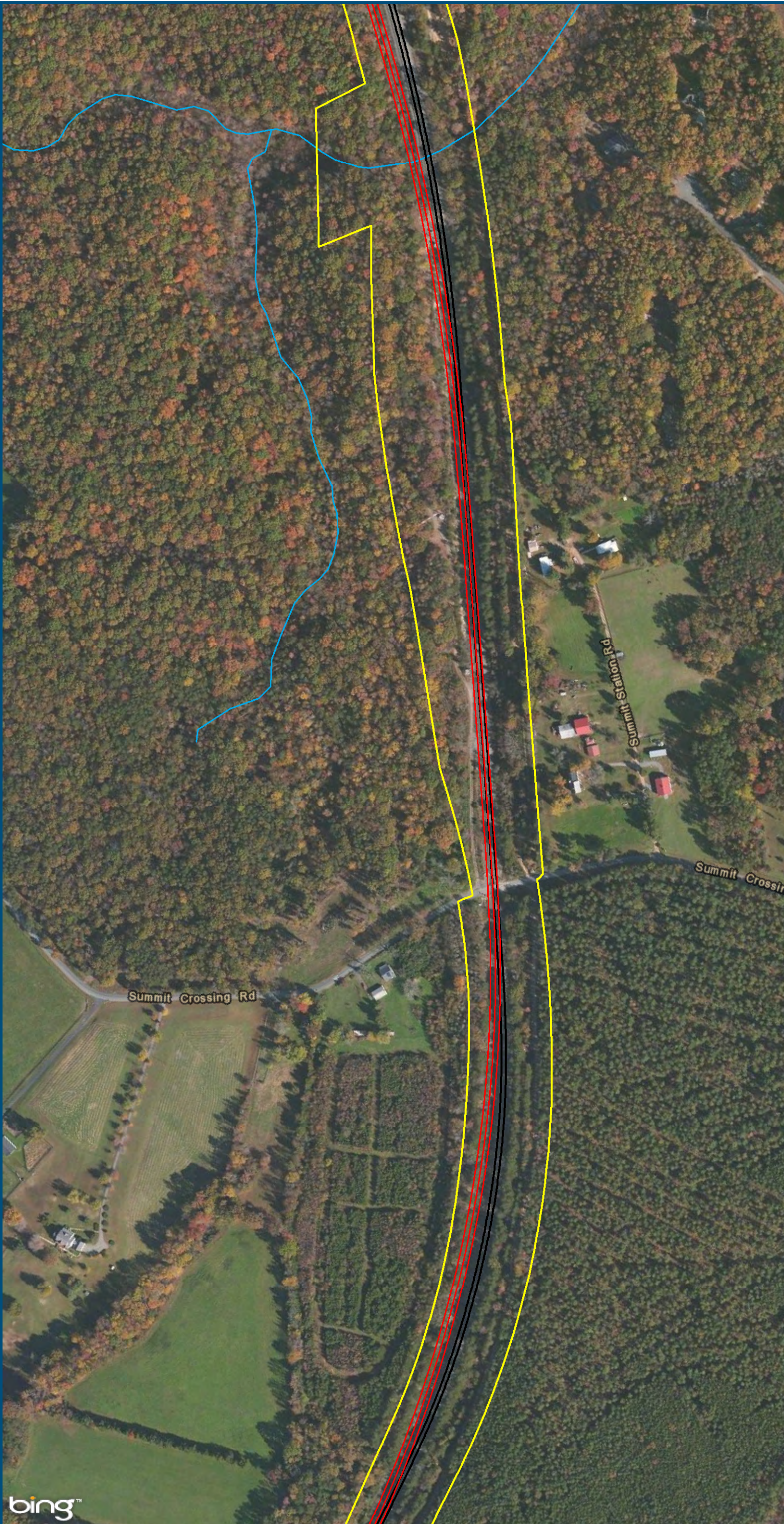


Central Virginia (CEN) Project Section Hold Bridges and Tangents Alignment Option Index Map



\\blsmain\GIS_DATA\GIS\Projects\011545_VA\Dev\Rail-PublicTransportation\0239056_RAPS-4\AIDev-Concept\Eng\map_docs\mxd\Alt_Tech_Report\DC2RVA_Appendix_AlignmentIndex_11x17.mxd | Last Updated: 11.05.2015

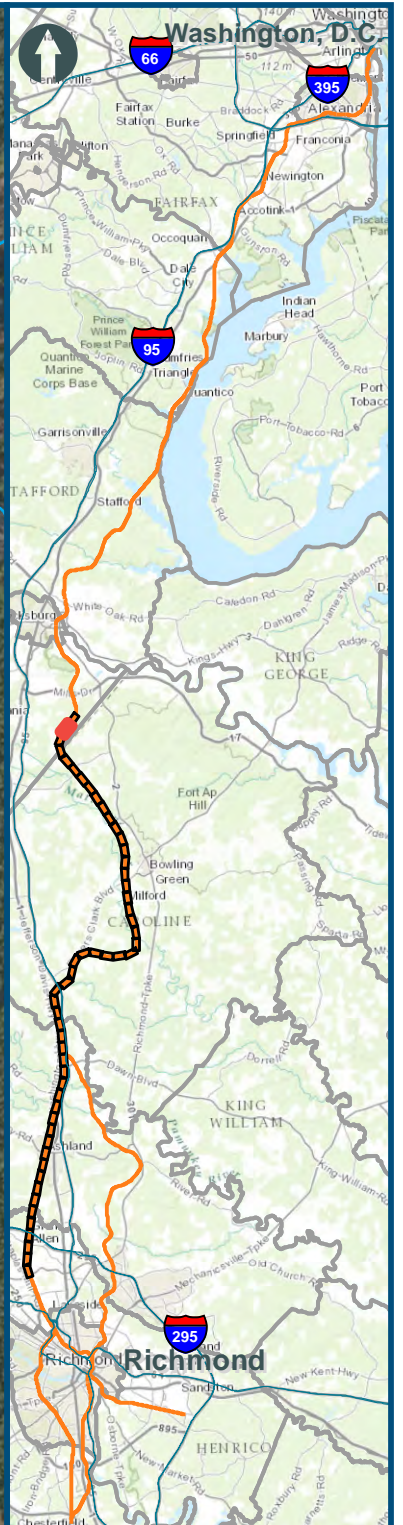
\\dlismain\GIS_DATA\GIS\Projects\011545_VA\DeptofRails-PublicTransportation\0239056_RAPS-4\AIDev-ConceptEng\map_docs\mxd\Alt_Tech_Report\DC2RVA_Chr6_Appendices_CEN_HoldBRTan_Alignments_11x17.mxd | Last Updated: 11.02.2015



- Legend**
- CSXT Mileposts
 - Existing Track
 - New Track
 - CSXT Right-of-Way
 - Streams

**Figure R-1
Central Virginia
Hold Bridges
And Tangents
Alignment Option**

\\dlismain\GIS_DATA\GIS\Projects\011545_VA\DeptofRails-PublicTransportation\0239056_RAPS-4\AIDev-Concept\Eng\map_docs\mxd\Alt_Tech_Report\DC2RVA_Chr6_Appendices_CEN_HoldBRTan_Alignments_11x17.mxd | Last Updated: 11.02.2015

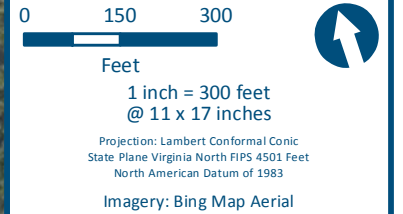
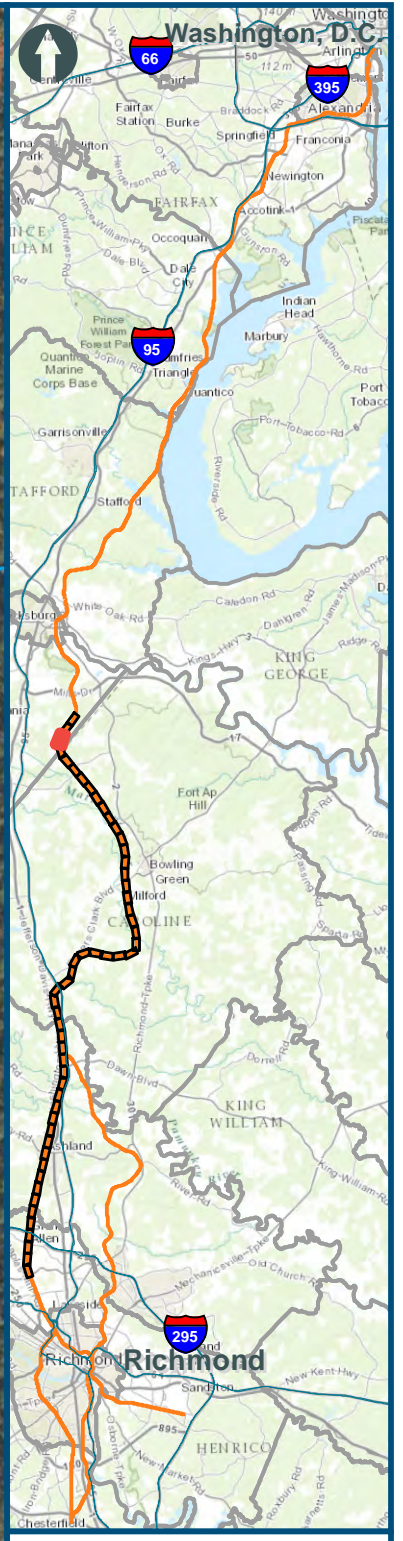
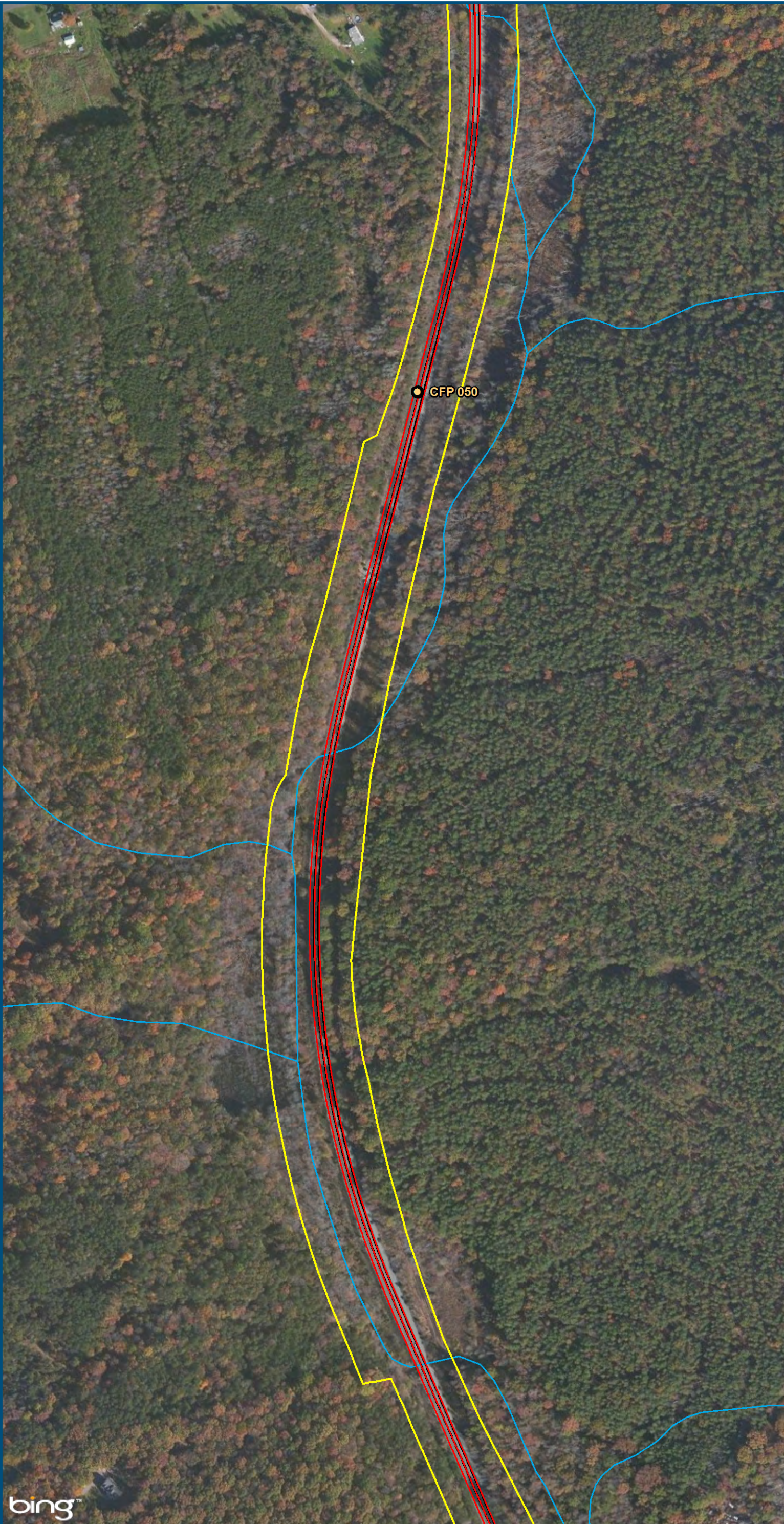







0 150 300
Feet
1 inch = 300 feet
@ 11 x 17 inches
Projection: Lambert Conformal Conic
State Plane Virginia North FIPS 4501 Feet
North American Datum of 1983
Imagery: Bing Map Aerial

- Legend**
- CSXT Mileposts
 - Existing Track
 - New Track
 - CSXT Right-of-Way
 - Streams

**Figure R-2
Central Virginia
Hold Bridges
And Tangents
Alignment Option**

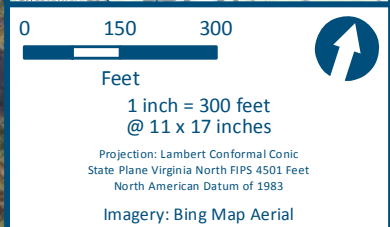
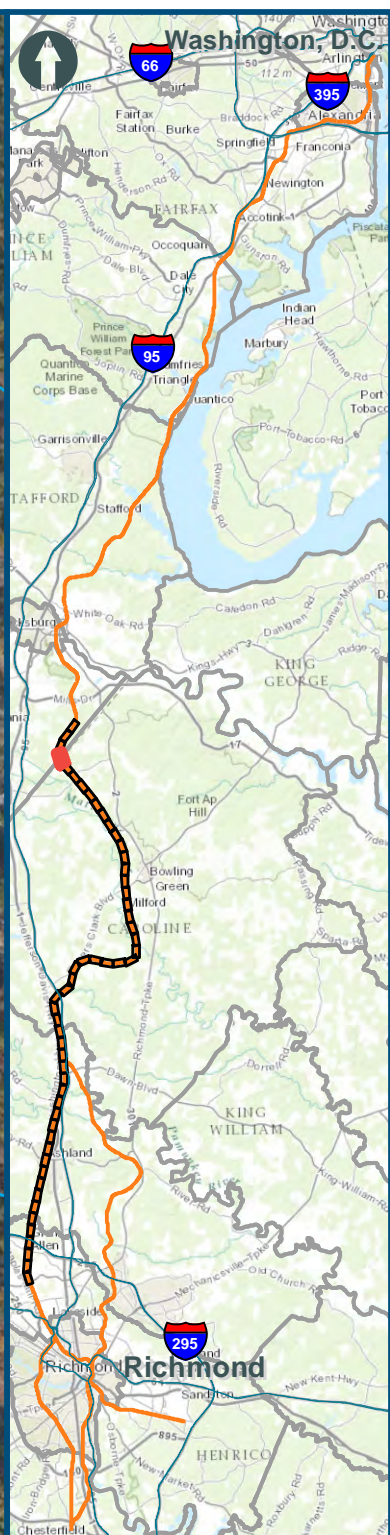
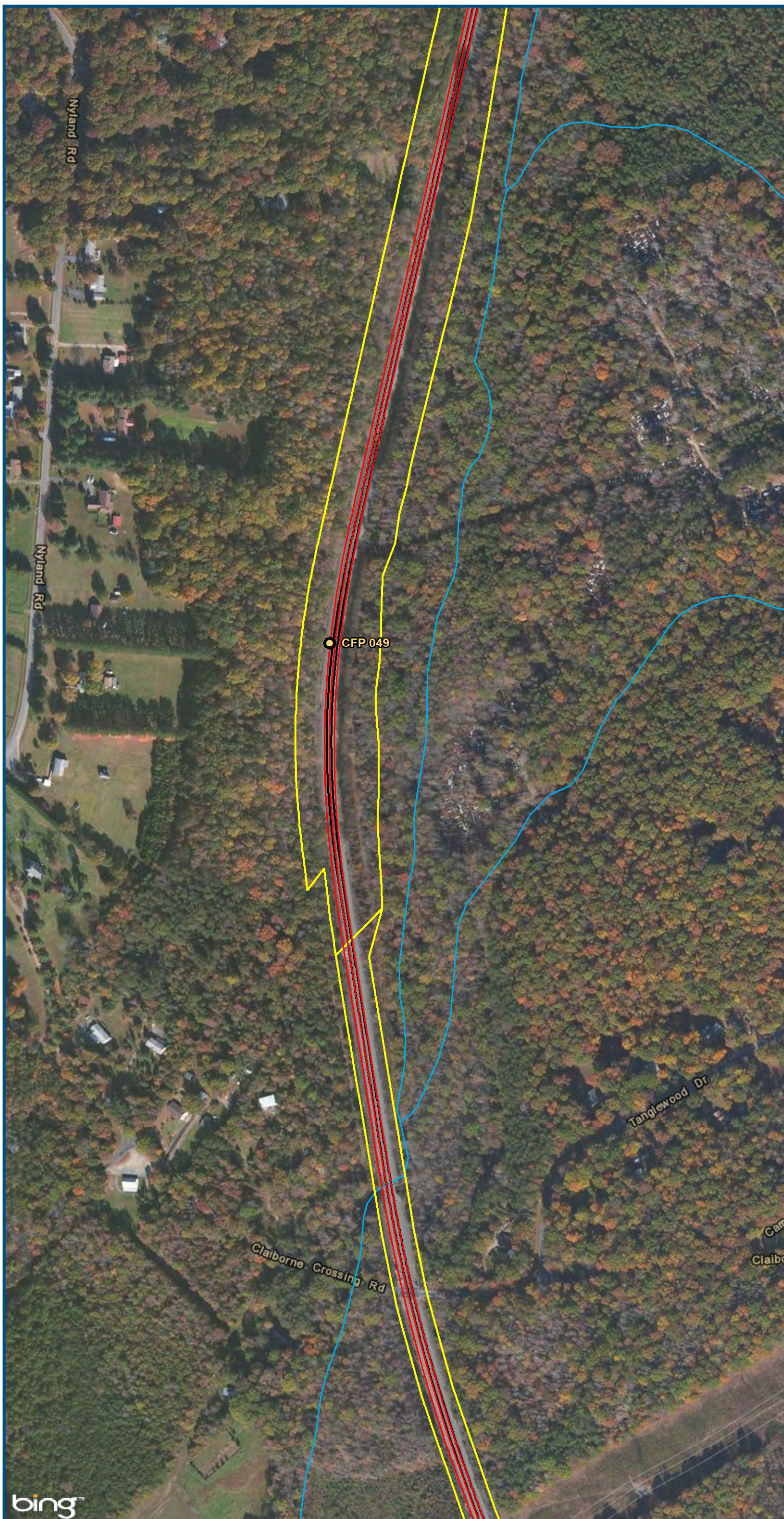
\\dlismain\GIS_DATA\GIS\Projects\011545_VA\DeptofRails-PublicTransportation\0239056_RAPS-4\IDev-Concept\Eng\map_docs\mxd\Alt_Tech_Report\DC2RVA_Cht6_Appendices_CEN_HoldBRTan_Alignments_11x17.mxd | Last Updated: 11.02.2015



- Legend**
-  CSXT Mileposts
 -  Existing Track
 -  New Track
 -  CSXT Right-of-Way
 -  Streams

**Figure R-3
Central Virginia
Hold Bridges
And Tangents
Alignment Option**

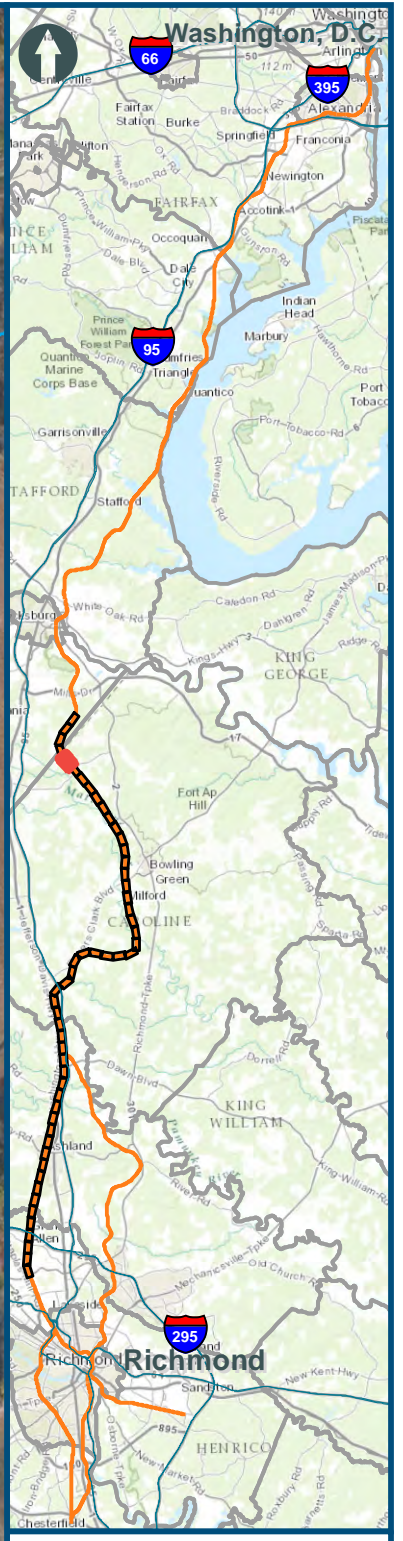
\\dlismain\GIS_DATA\GIS\Projects\011545_VA\DeptofRails-PublicTransportation\0239056_RAPS-4\AIDev-ConceptEng\map_docs\mxd\Alt_Tech_Report\DC2RVA_Cht6_Appendices_CEN_HoldBRTan_Alignments_11x17.mxd | Last Updated: 11.02.2015



- Legend**
- CSXT Mileposts
 - Existing Track
 - New Track
 - CSXT Right-of-Way
 - Streams

**Figure R-4
Central Virginia
Hold Bridges
And Tangents
Alignment Option**

\\dlismain\GIS_DATA\GIS\Projects\011545_VA\DeptofRails-PublicTransportation\0239056_RAPS-4\AIDev-ConceptEng\map_docs\mxd\Ail_Tech_Report\DC2RVA_Ch6_Appendices_CEN_HoldBRTan_Alignments_11x17.mxd | Last Updated: 11.02.2015

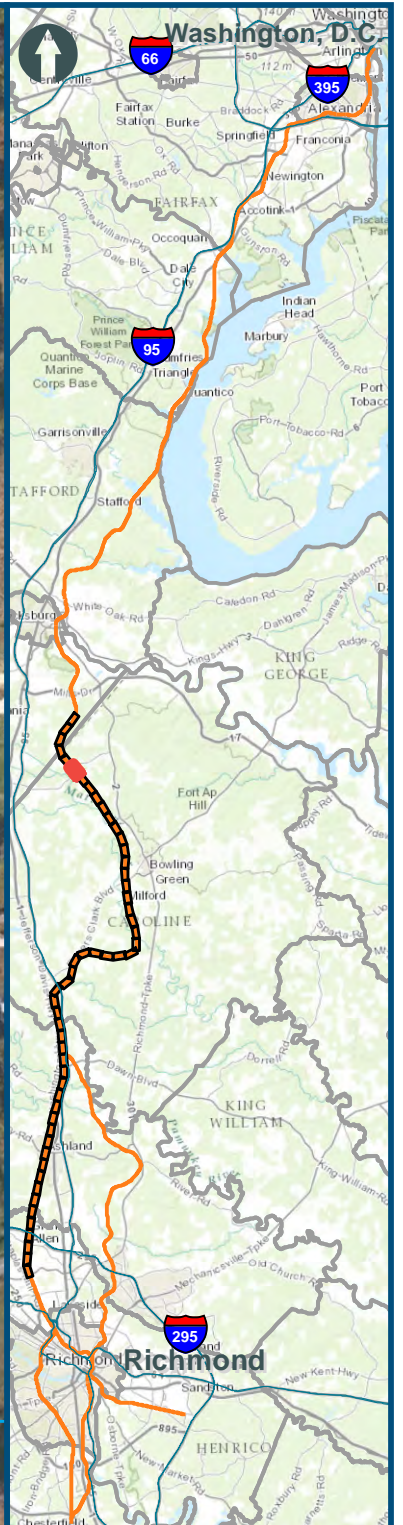
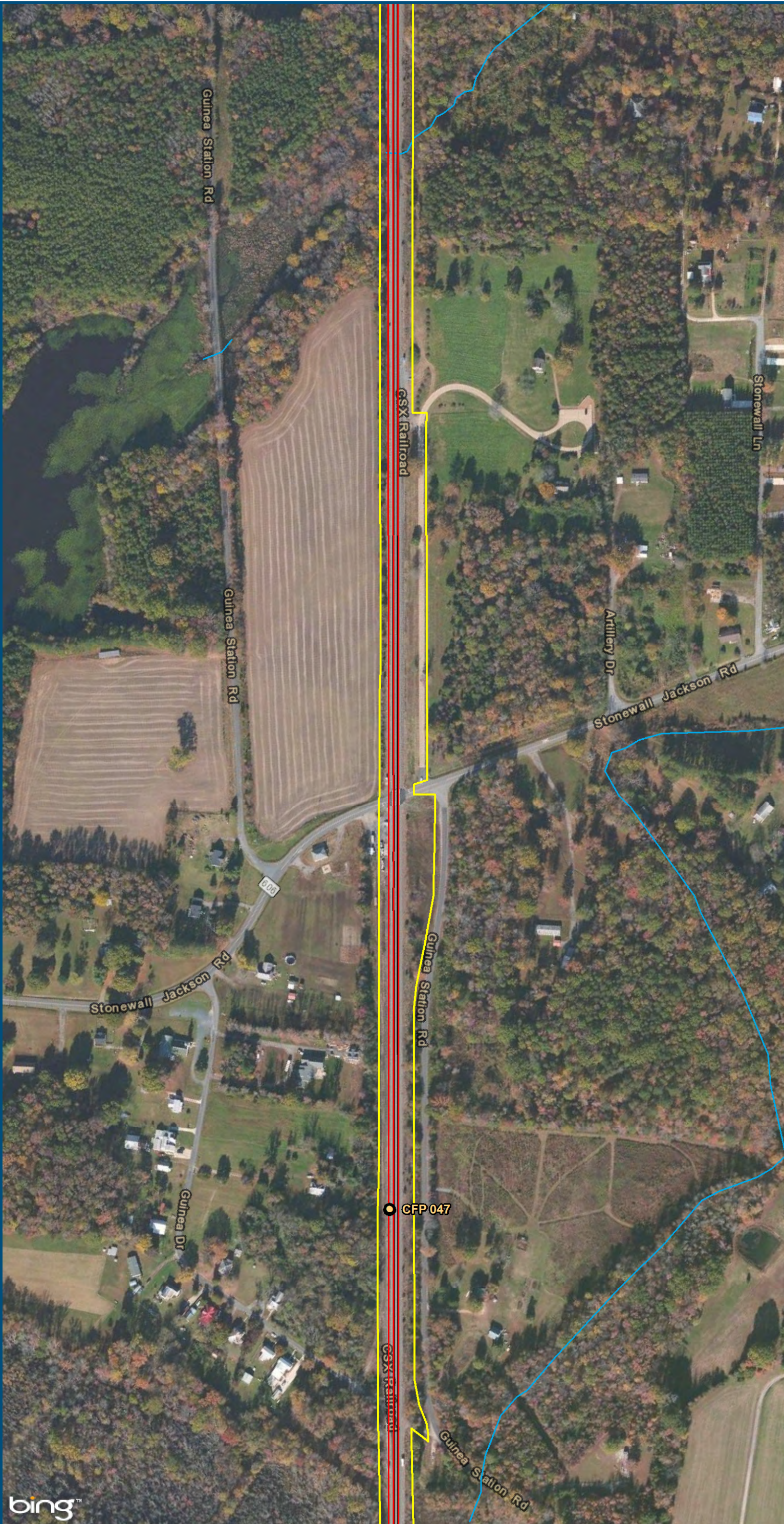


0 150 300
Feet
1 inch = 300 feet
@ 11 x 17 inches
Projection: Lambert Conformal Conic
State Plane Virginia North FIPS 4501 Feet
North American Datum of 1983
Imagery: Bing Map Aerial

- Legend**
- CSXT Mileposts
 - Existing Track
 - New Track
 - CSXT Right-of-Way
 - Streams

**Figure R-5
Central Virginia
Hold Bridges
And Tangents
Alignment Option**

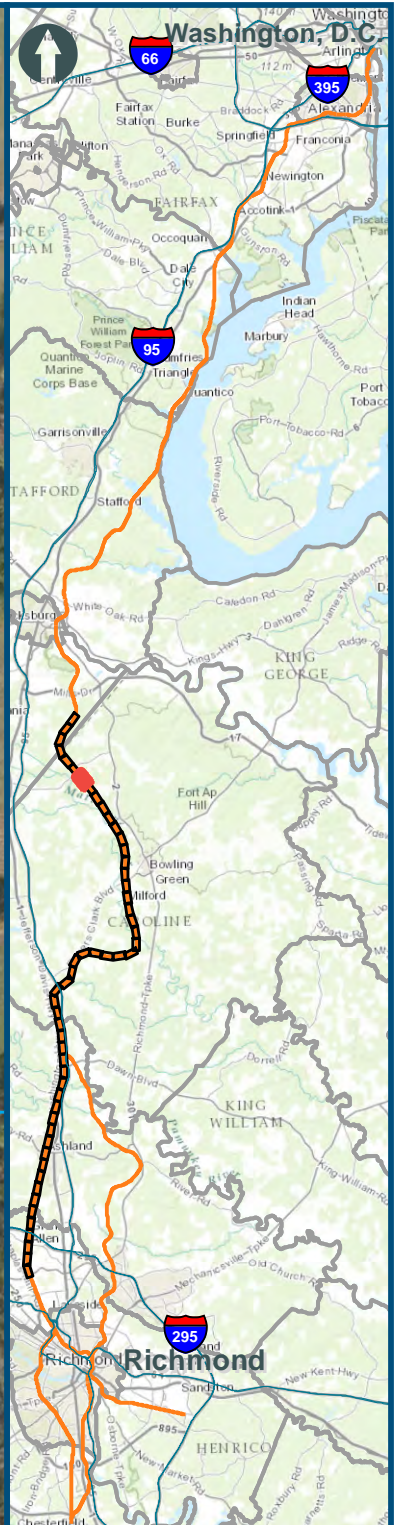
\\dlismain\GIS_DATA\GIS\Projects\011545_VA\DeptofRails-PublicTransportation\0239056_RAPS-4\AIDev-Concept\Eng\map_docs\mxd\Alt_Tech_Report\DC2RVA_Chr6_Appendices_CEN_HoldBRTan_Alignments_11x17.mxd | Last Updated: 11.02.2015



- Legend**
- CSXT Mileposts
 - Existing Track
 - New Track
 - CSXT Right-of-Way
 - Streams

**Figure R-6
Central Virginia
Hold Bridges
And Tangents
Alignment Option**

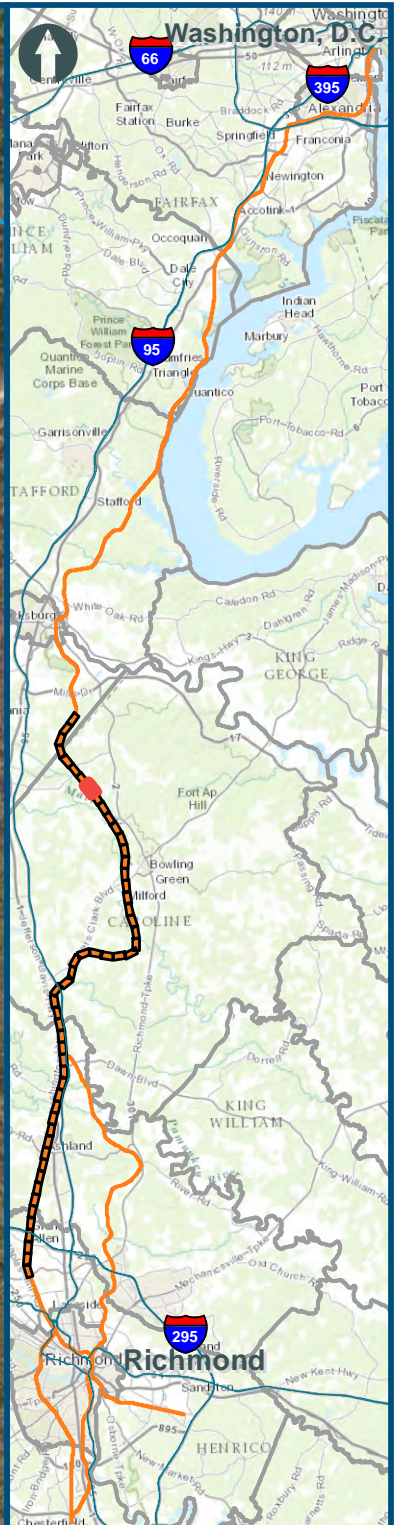
\\dlismain\GIS_DATA\GIS\Projects\011545_VA\DeptofRails-PublicTransportation\0239056_RAPS-4\AIDev-Concept\Eng\map_docs\mxd\Alt_Tech_Report\DC2RVA_Chr6_Appendices_CEN_HoldBRTan_Alignments_11x17.mxd | Last Updated: 11.02.2015



- Legend**
- CSXT Mileposts
 - Existing Track
 - New Track
 - CSXT Right-of-Way
 - Streams

Figure R-7
Central Virginia
Hold Bridges
And Tangents
Alignment Option

\\dlismain\GIS_DATA\GIS\Projects\011545_VA\DeptofRails-Public\Transportation\0239056_RAPS-4\AIDev-Concept\Eng\map_docs\mxd\Ail_Tech_Report\DC2RVA_Chr6_Appendices_CEN_HoldBRTan_Alignments_11x17.mxd | Last Updated: 11.02.2015

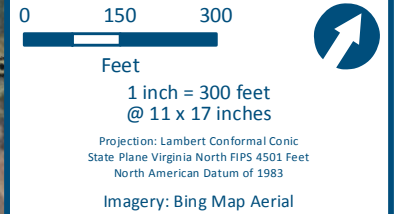
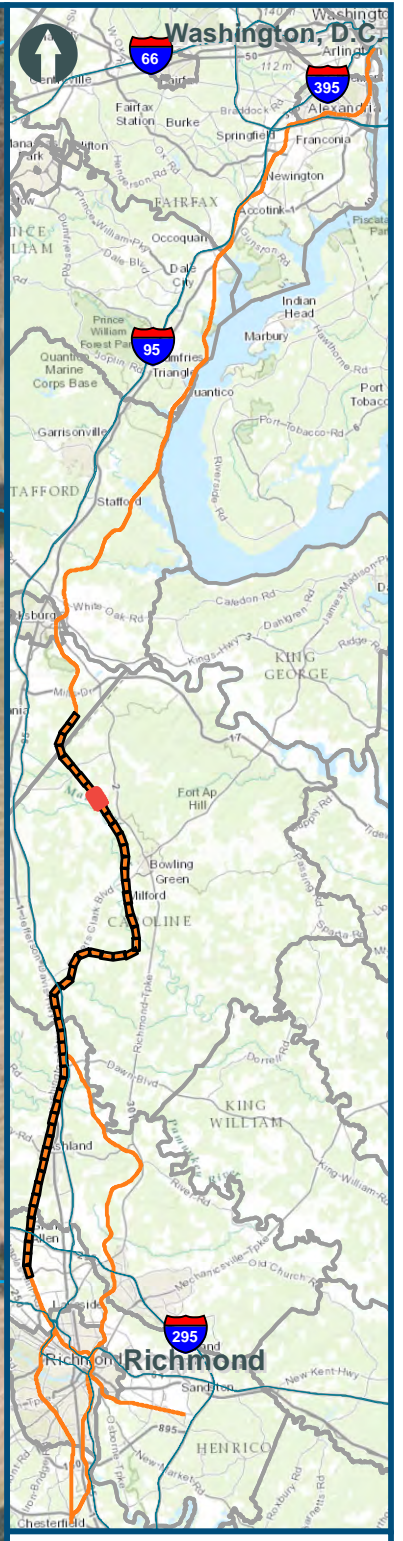


0 150 300
Feet
1 inch = 300 feet
@ 11 x 17 inches
Projection: Lambert Conformal Conic
State Plane Virginia North FIPS 4501 Feet
North American Datum of 1983
Imagery: Bing Map Aerial

- Legend**
- CSXT Mileposts
 - Existing Track
 - New Track
 - CSXT Right-of-Way
 - Streams

Figure R-8
Central Virginia
Hold Bridges
And Tangents
Alignment Option

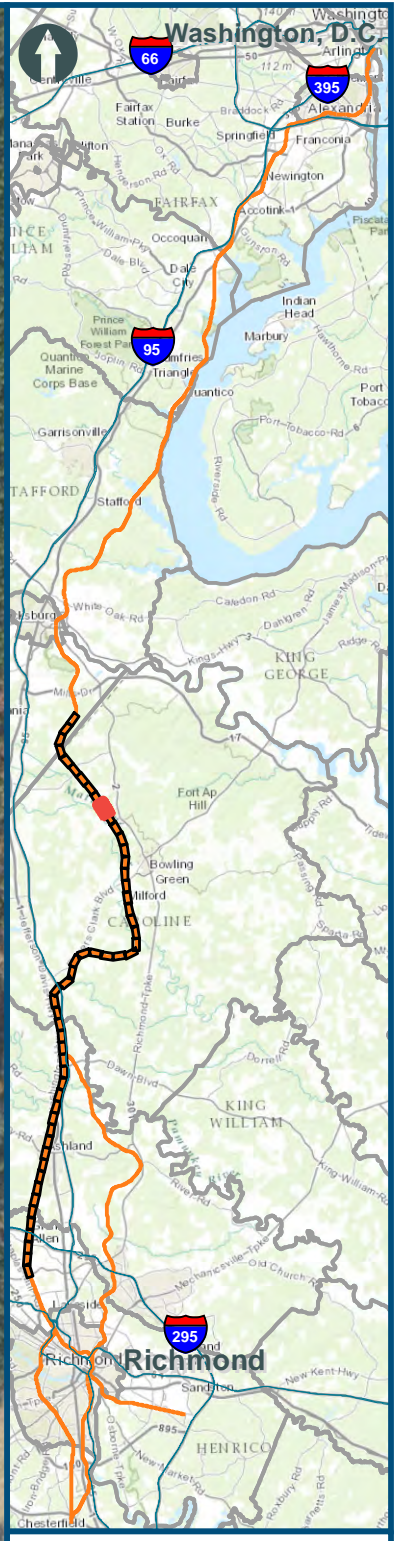
\\dlismain\GIS_DATA\GIS\Projects\011545_VA\DeptofRails-PublicTransportation\0239056_RAPS-4\AIDev-Concept\Eng\map_docs\mxd\Alt_Tech_Report\DC2RVA_Ch6_Appendices_CEN_HoldBRTan_Alignments_11x17.mxd | Last Updated: 11.02.2015



- Legend**
- CSXT Mileposts
 - Existing Track
 - New Track
 - CSXT Right-of-Way
 - Streams

Figure R-9
Central Virginia
Hold Bridges
And Tangents
Alignment Option

\\dlismain\GIS_DATA\GIS\Projects\011545_VA\DeptofRails-PublicTransportation\0239056_RAPS-4\AIDev-ConceptEng\map_docs\mxd\Alt_Tech_Report\DC2RVA_Chr6_Appendices_CEN_HoldBRTan_Alignments_11x17.mxd | Last Updated: 11.02.2015

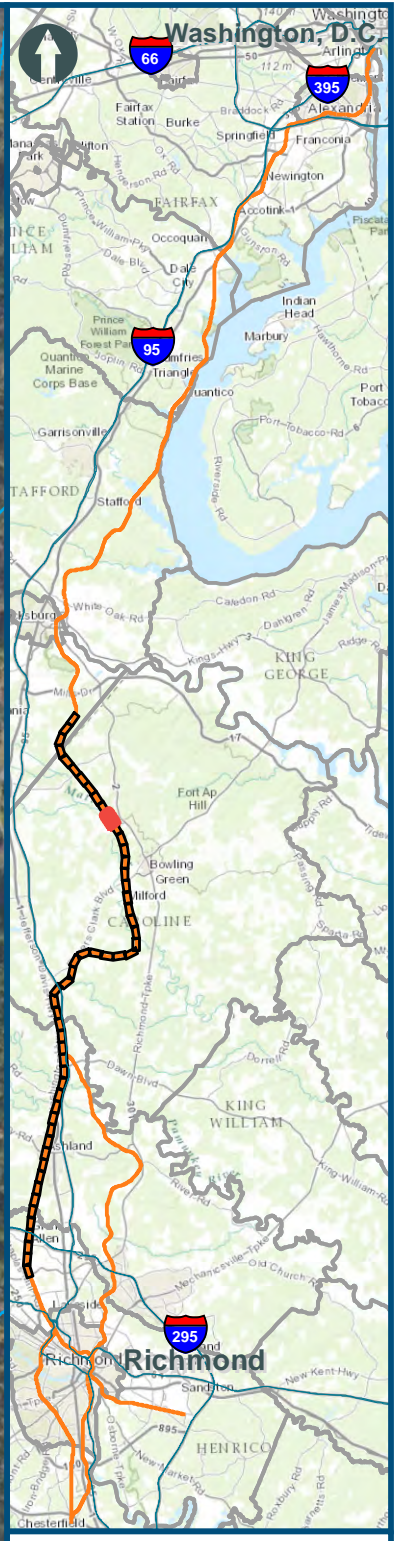
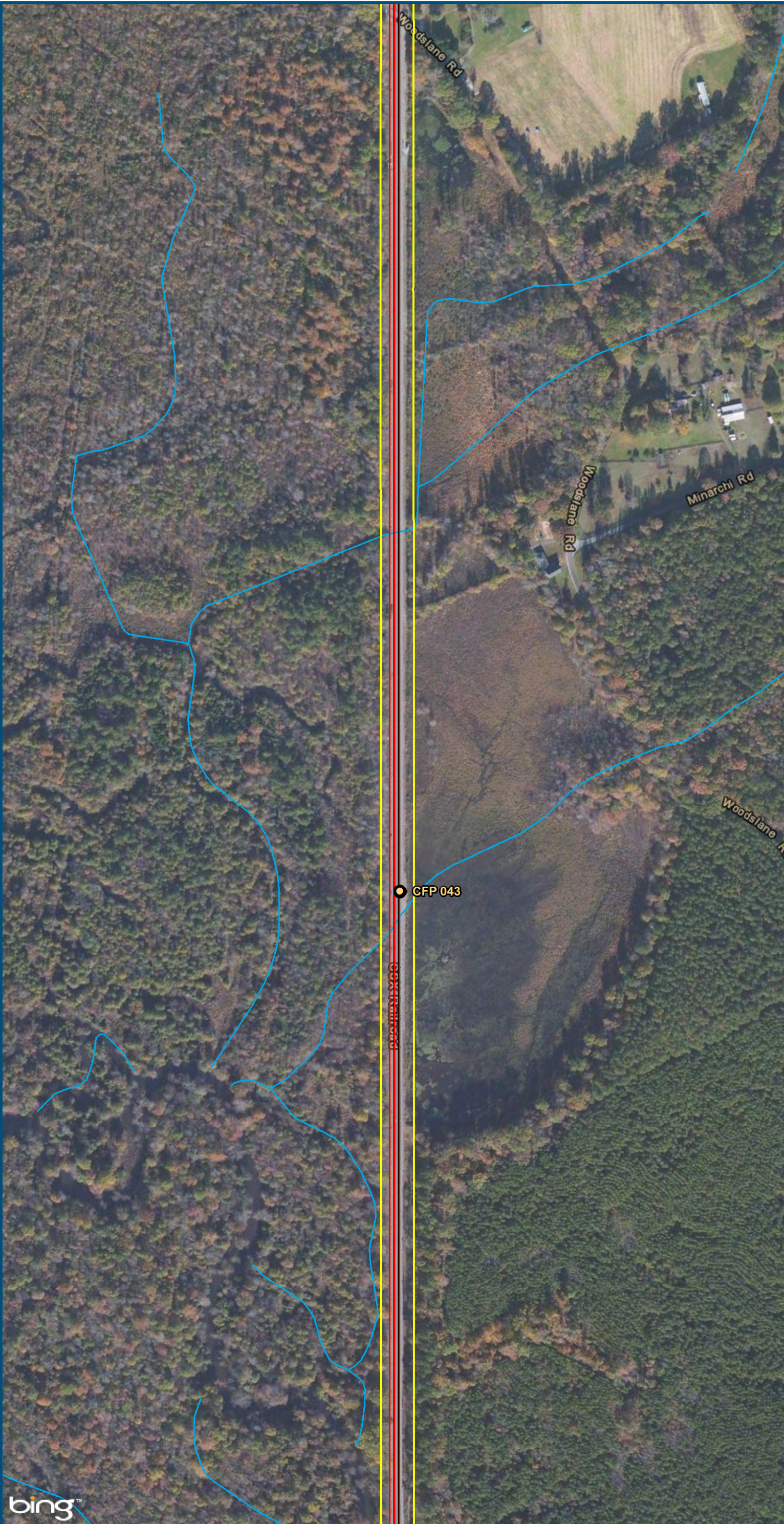


0 150 300
Feet
1 inch = 300 feet
@ 11 x 17 inches
Projection: Lambert Conformal Conic
State Plane Virginia North FIPS 4501 Feet
North American Datum of 1983
Imagery: Bing Map Aerial

- Legend**
- CSXT Mileposts
 - Existing Track
 - New Track
 - CSXT Right-of-Way
 - Streams

Figure R-10
Central Virginia
Hold Bridges
And Tangents
Alignment Option

\\dlismain\GIS_DATA\GIS\Projects\011545_VA\DeptofRails-PublicTransportation\0239056_RAPS-4\AIDev-ConceptEng\map_docs\mxd\Alt_Tech_Report\DC2RVA_Cht6_Appendices_CEN_HoldBRTan_Alignments_11x17.mxd | Last Updated: 11.02.2015

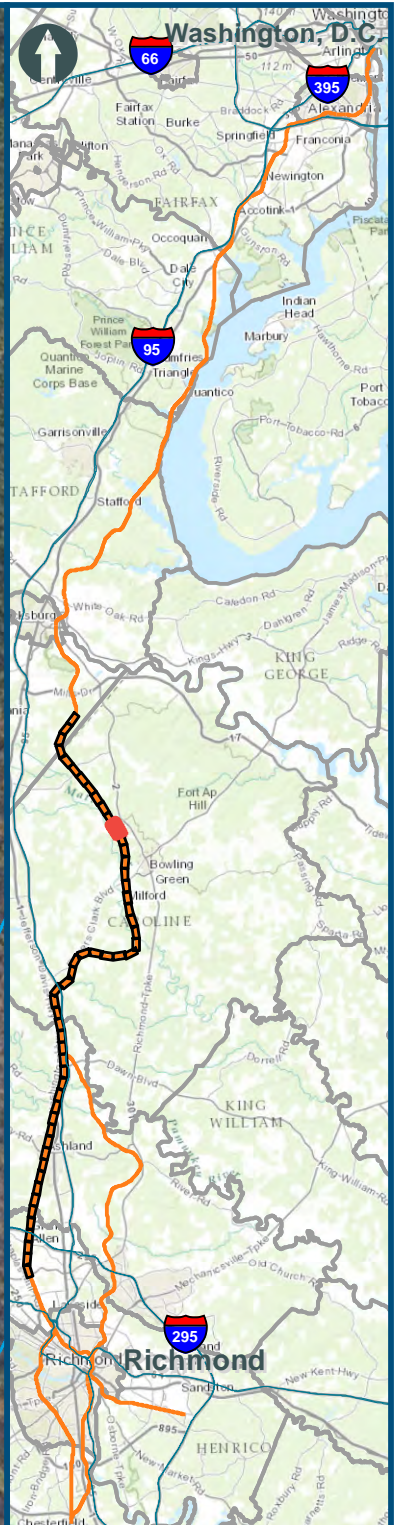


0 150 300
Feet
1 inch = 300 feet
@ 11 x 17 inches
Projection: Lambert Conformal Conic
State Plane Virginia North FIPS 4501 Feet
North American Datum of 1983
Imagery: Bing Map Aerial

- Legend**
- CSXT Mileposts
 - Existing Track
 - New Track
 - CSXT Right-of-Way
 - Streams

Figure R-11
Central Virginia
Hold Bridges
And Tangents
Alignment Option

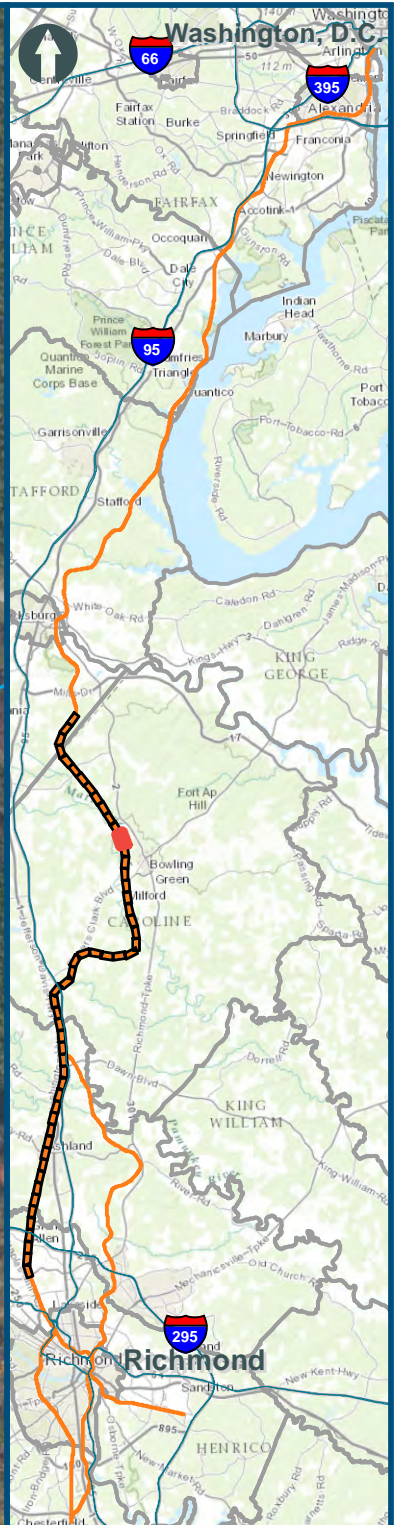
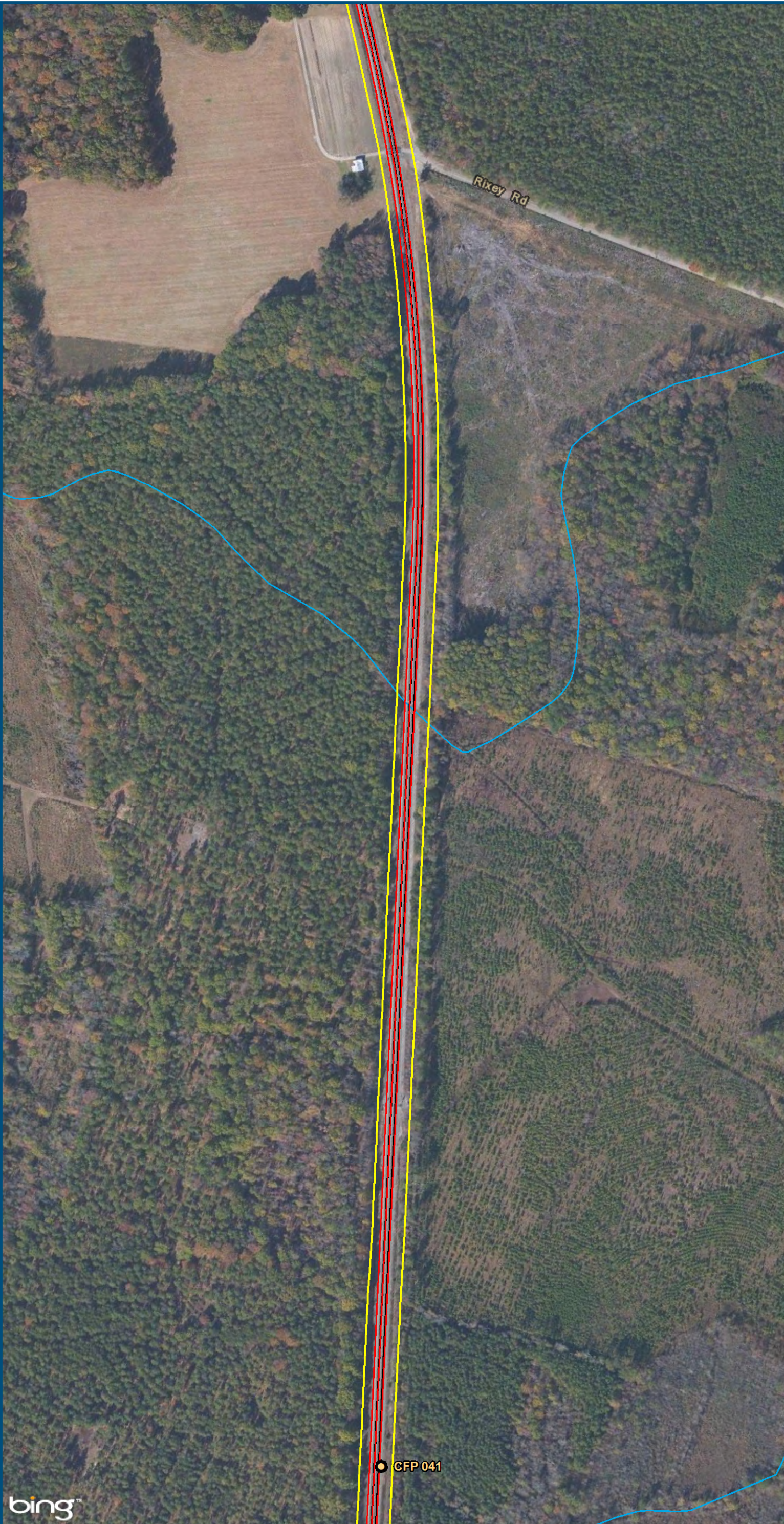
\\dlismain\GIS_DATA\GIS\Projects\011545_VA\DeptofRails-PublicTransportation\0239056_RAPS-4\AIDev-Concept\Eng\map_docs\mxd\Alt_Tech_Report\DC2RVA_Chr6_Appendices_CEN_HoldBRTan_Alignments_11x17.mxd | Last Updated: 11.02.2015



- Legend**
- CSXT Mileposts
 - Existing Track
 - New Track
 - CSXT Right-of-Way
 - Streams

Figure R-12
Central Virginia
Hold Bridges
And Tangents
Alignment Option

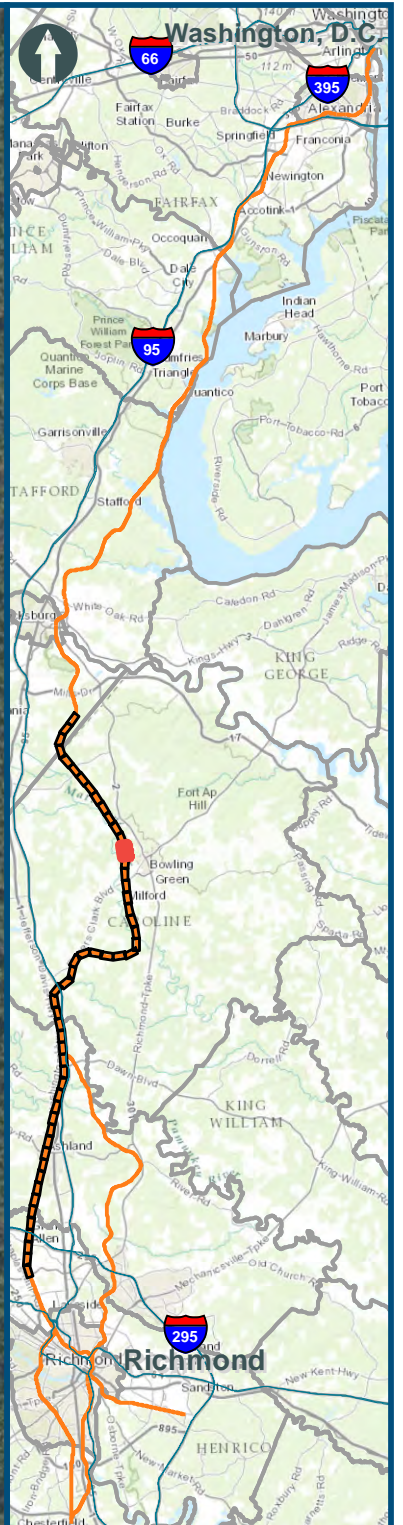
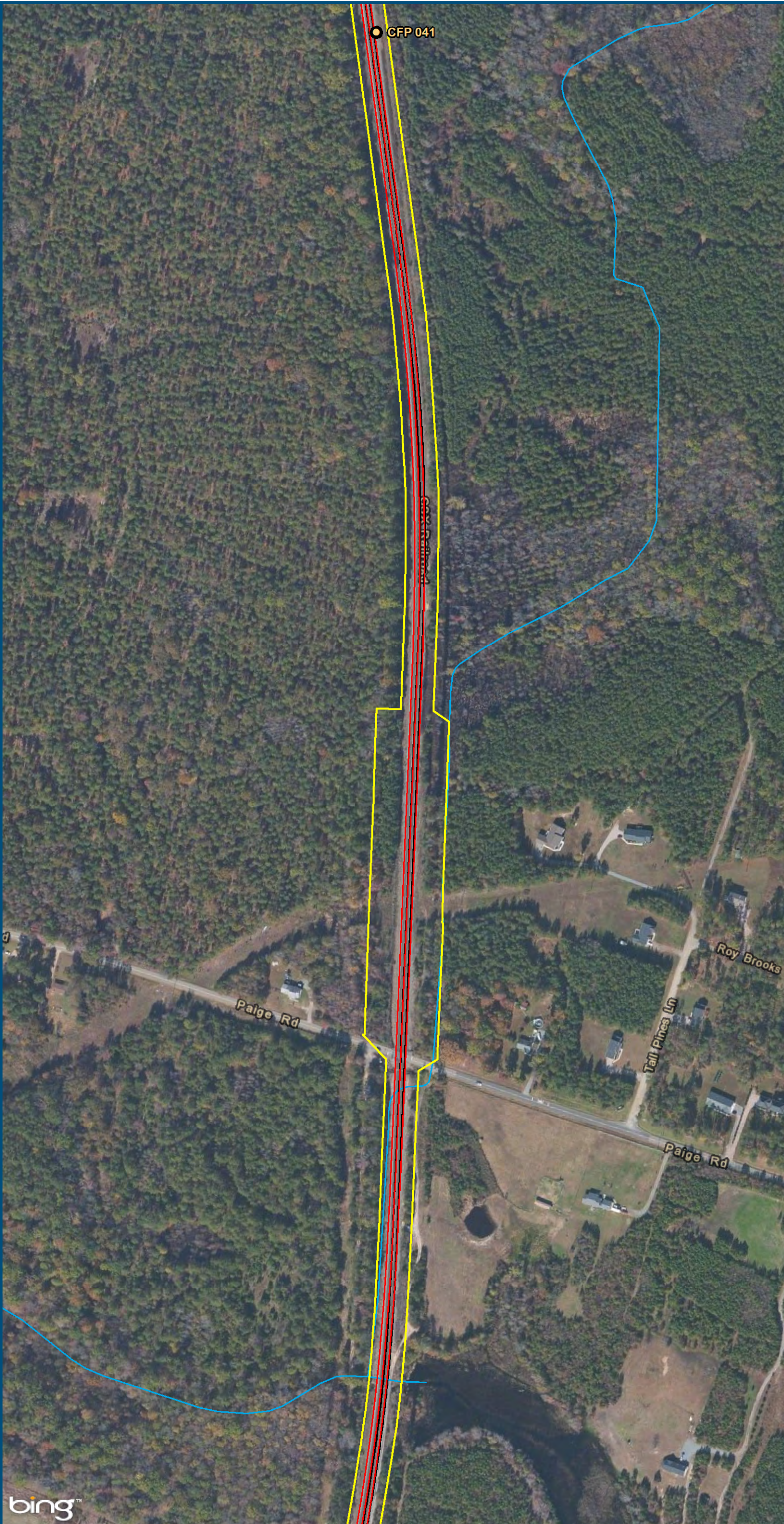
\\dlismain\GIS_DATA\GIS\Projects\011545_VA\DeptofRails-PublicTransportation\0239056_RAPS-4\AIDev-ConceptEng\map_docs\mxd\Alt_Tech_Report\DC2RVA_Chr6_Appendices_CEN_HoldBRTan_Alignments_11x17.mxd | Last Updated: 11.02.2015



- Legend**
- CSXT Mileposts
 - Existing Track
 - New Track
 - CSXT Right-of-Way
 - Streams

Figure R-13
Central Virginia
Hold Bridges
And Tangents
Alignment Option

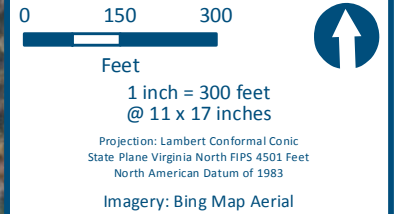
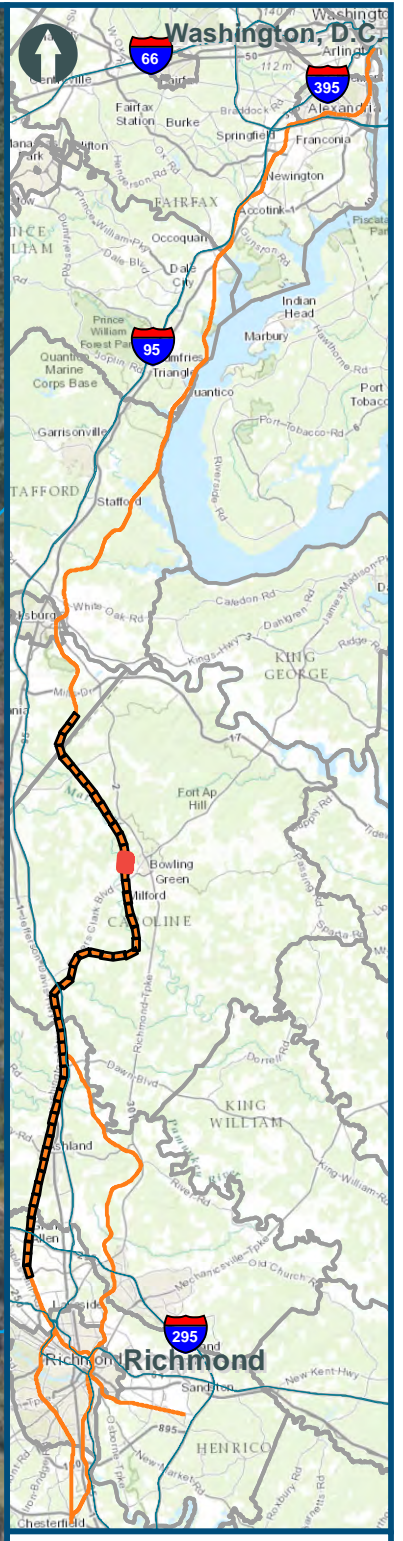
\\dlismain\GIS_DATA\GIS\Projects\011545_VA\DeptofRails-PublicTransportation\0239056_RAPS-4AIDev-ConceptEng\map_docs\mxd\Alt_Tech_Report\DC2RVA_Chr6_Appendices_CEN_HoldBRTan_Alignments_11x17.mxd | Last Updated: 11.02.2015



- Legend**
- CSXT Mileposts
 - Existing Track
 - New Track
 - CSXT Right-of-Way
 - Streams

Figure R-14
Central Virginia
Hold Bridges
And Tangents
Alignment Option

\\dlismain\GIS_DATA\GIS\Projects\011545_VA\DeptofRails-PublicTransportation\0239056_RAPS-4\AIDev-Concept\Eng\map_docs\mxd\Ail_Tech_Report\DC2RVA_Chr6_Appendices_CEN_HoldBRTan_Alignments_11x17.mxd | Last Updated: 11.02.2015








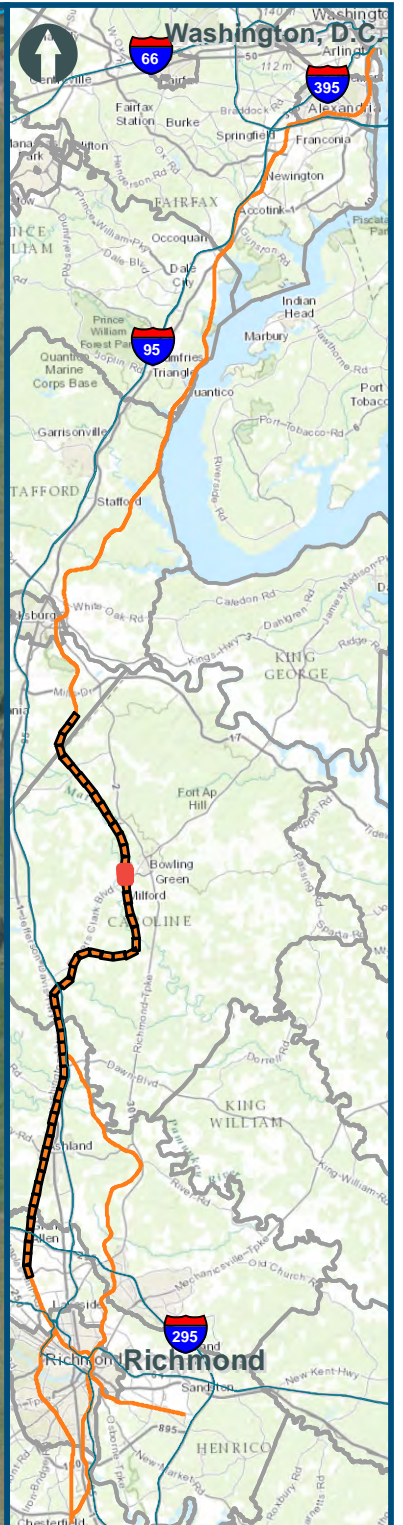
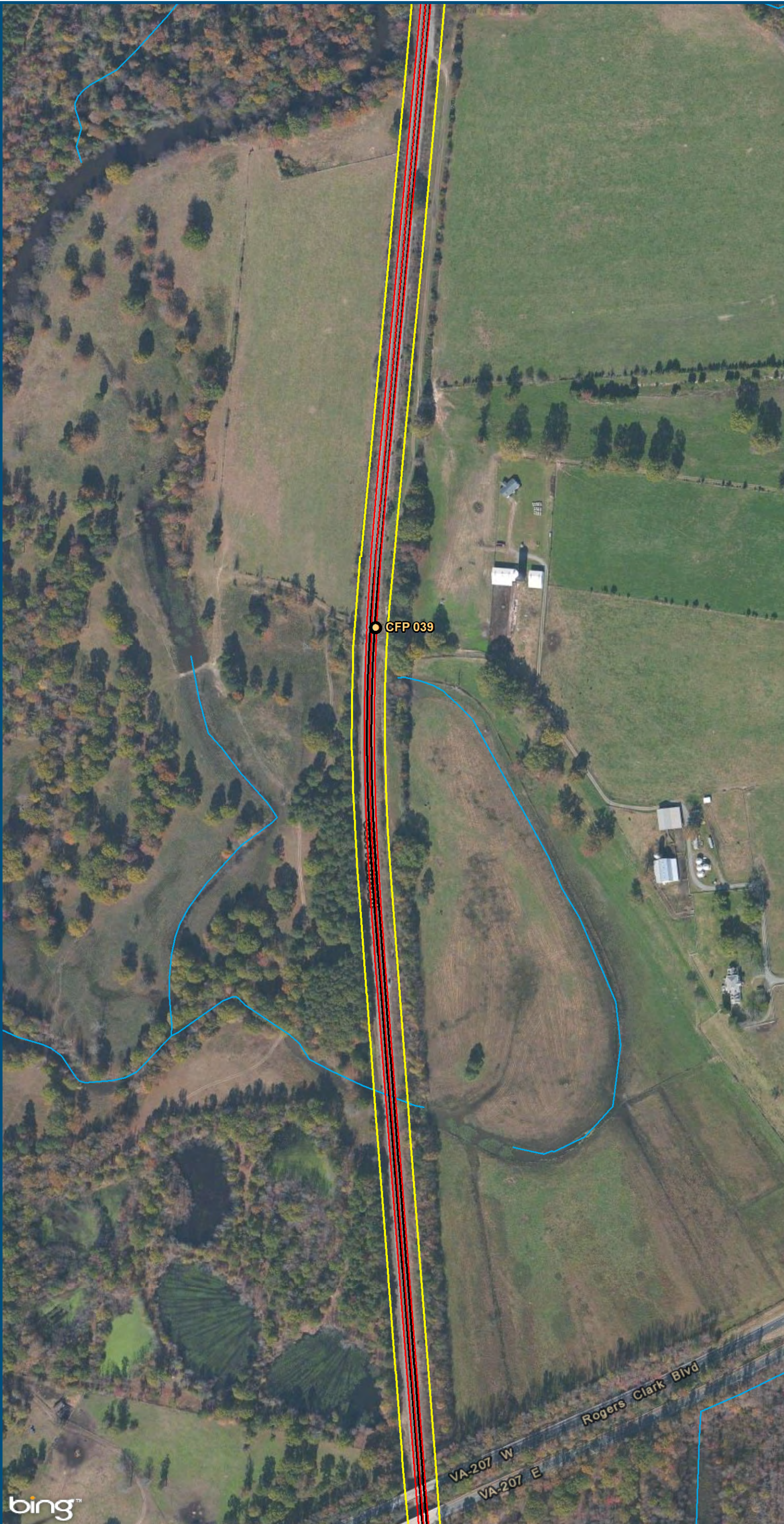
- Legend**
-  CSXT Mileposts
 -  Existing Track
 -  New Track
 -  CSXT Right-of-Way
 -  Streams

Figure R-15
Central Virginia
Hold Bridges
And Tangents
Alignment Option

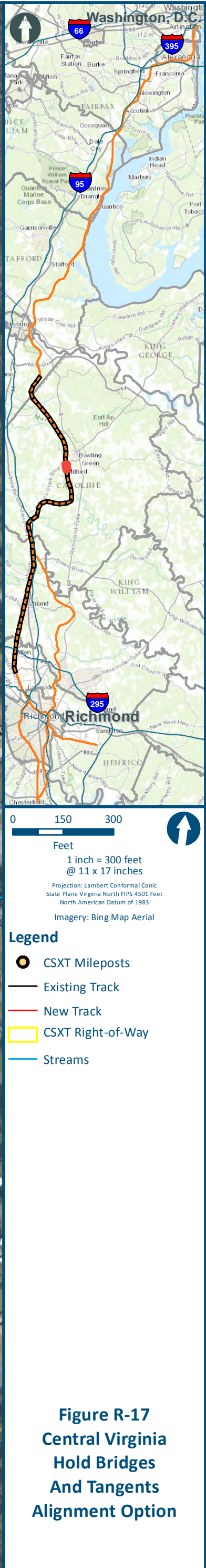
\\dlismain\GIS_DATA\GIS\Projects\011545_VA\DeptofRails-PublicTransportation\0239056_RAPS-4\AIDev-ConceptEng\map_docs\mxd\Ail_Tech_Report\DC2RVA_Chr6_Appendices_CEN_HoldBRTan_Alignments_11x17.mxd | Last Updated: 11.02.2015



0 150 300
 Feet
 1 inch = 300 feet
 @ 11 x 17 inches
 Projection: Lambert Conformal Conic
 State Plane Virginia North FIPS 4501 Feet
 North American Datum of 1983
 Imagery: Bing Map Aerial

- Legend**
- CSXT Mileposts
 - Existing Track
 - New Track
 - CSXT Right-of-Way
 - Streams

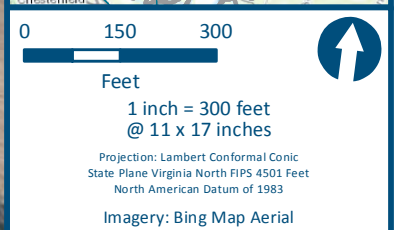
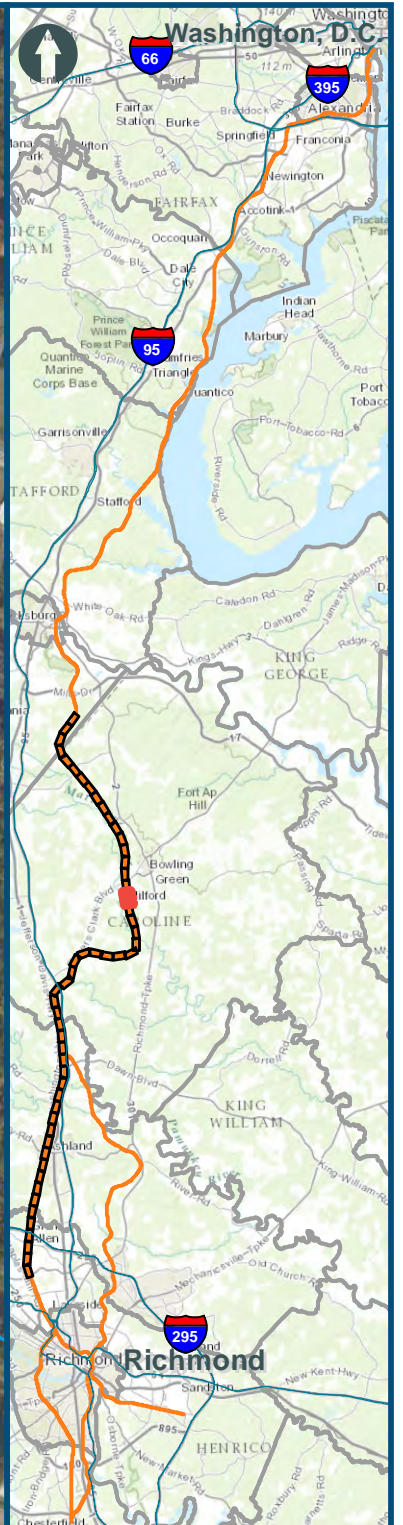
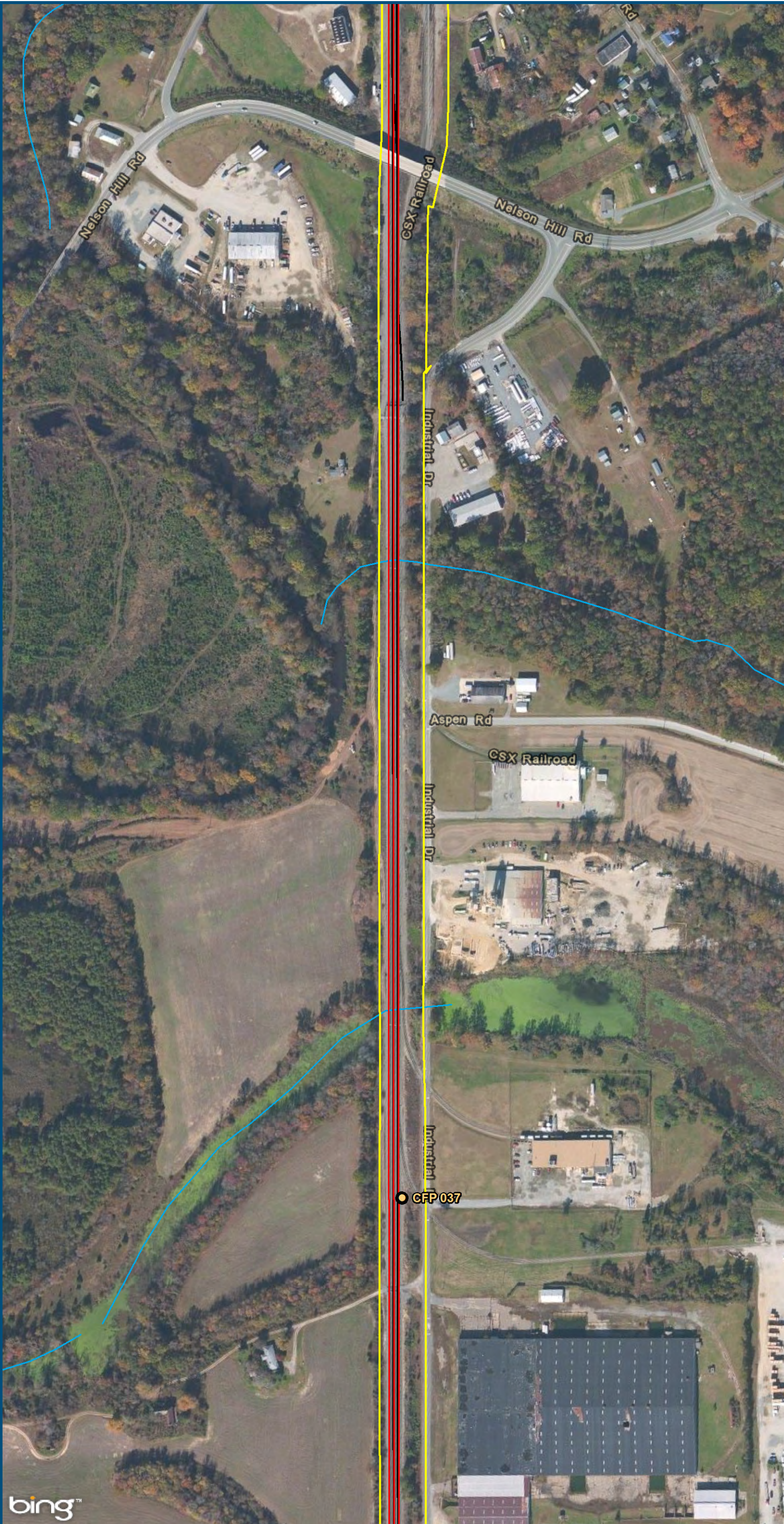
Figure R-16
Central Virginia
Hold Bridges
And Tangents
Alignment Option



- Legend**
- CSXT Mileposts
 - Existing Track
 - New Track
 - CSXT Right-of-Way
 - Streams

**Figure R-17
Central Virginia
Hold Bridges
And Tangents
Alignment Option**

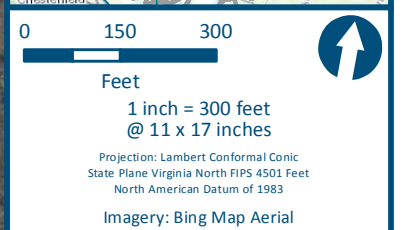
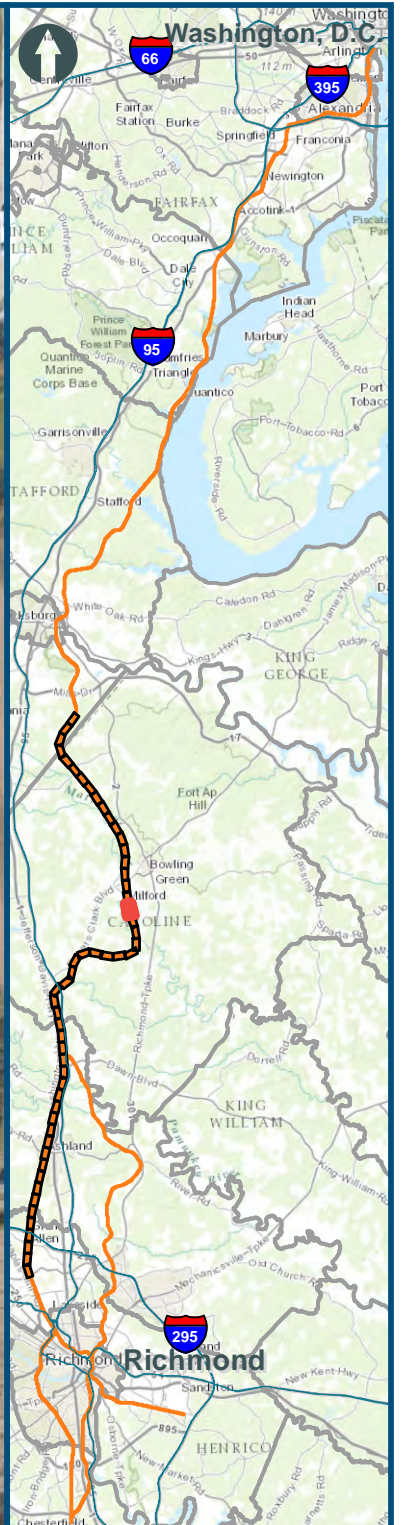
\\dlismain\GIS_DATA\GIS\Projects\011545_VA\DeptofRails-PublicTransportation\0239056_RAPS-4\AllDev-Concept\Eng\map_docs\mxd\Alt_Tech_Report\DC2RVA_Chr6_Appendices_CEN_HoldBRTan_Alignments_11x17.mxd | Last Updated: 11.02.2015



- Legend**
- CSXT Mileposts
 - Existing Track
 - New Track
 - CSXT Right-of-Way
 - Streams

Figure R-18
Central Virginia
Hold Bridges
And Tangents
Alignment Option

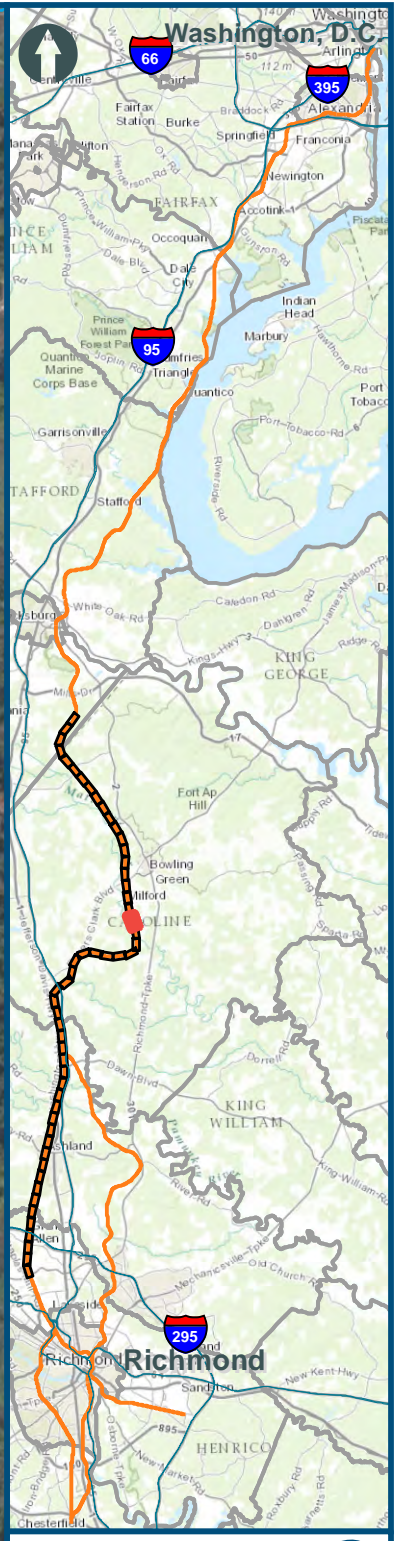
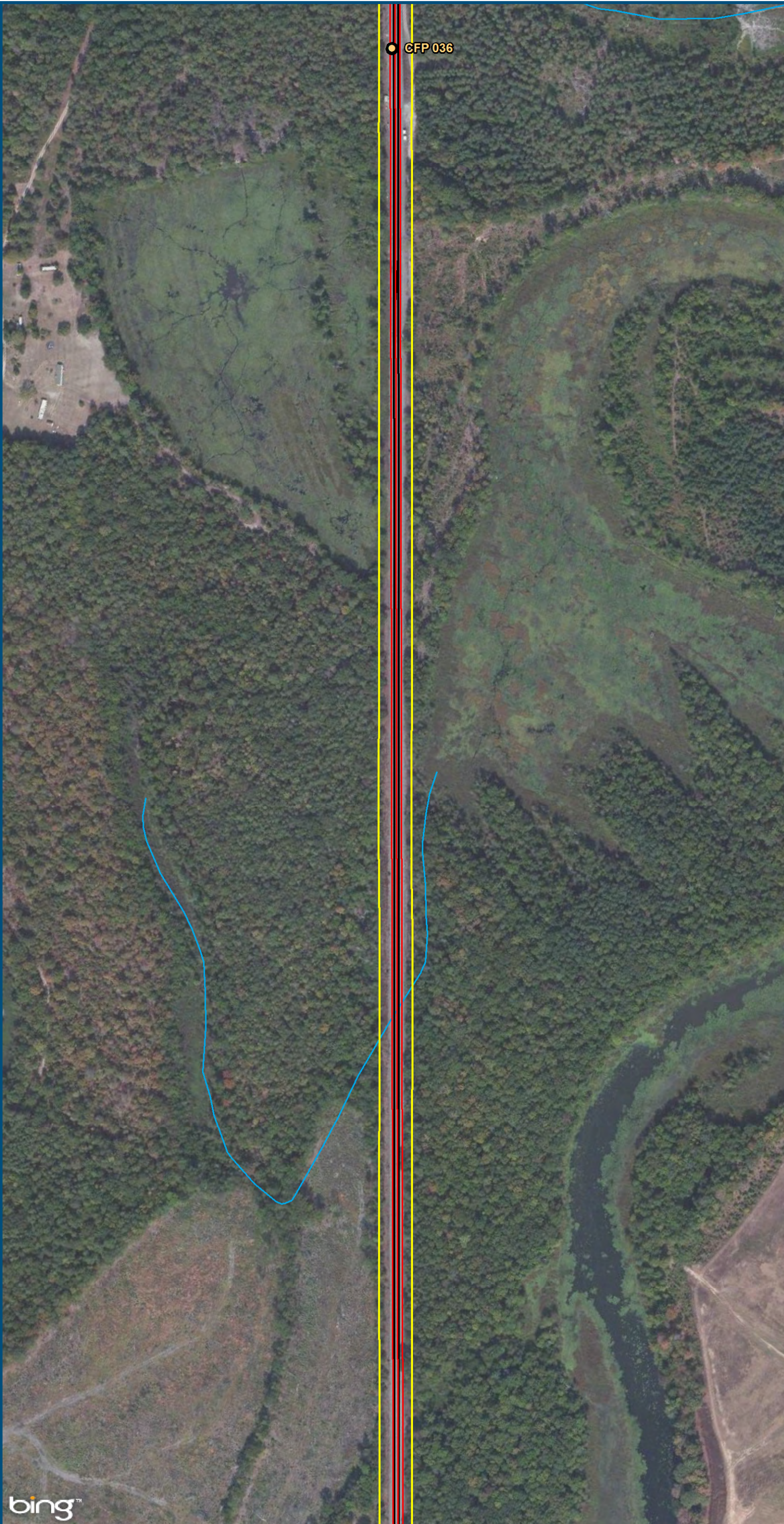
\\dlismain\GIS_DATA\GIS\Projects\011545_VA\DeptofRails-PublicTransportation\0239056_RAPS-4\AIDev-Concept\Eng\map_docs\mxd\Alt_Tech_Report\DC2RVA_Chr6_Appendices_CEN_HoldBRTan_Alignments_11x17.mxd | Last Updated: 11.02.2015



- Legend**
- CSXT Mileposts
 - Existing Track
 - New Track
 - CSXT Right-of-Way
 - Streams

Figure R-19
Central Virginia
Hold Bridges
And Tangents
Alignment Option

\\dlismain\GIS_DATA\GIS\Projects\011545_VA\DeptofRails-PublicTransportation\0239056_RAPS-4\AIDev-Concept\Eng\map_docs\mxd\Alt_Tech_Report\DC2RVA_Cht6_Appendices_CEN_HoldBRTan_Alignments_11x17.mxd | Last Updated: 11.02.2015

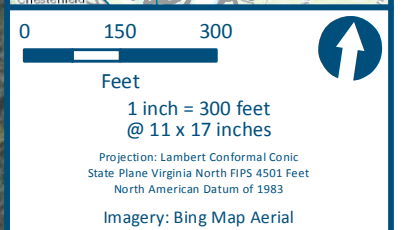
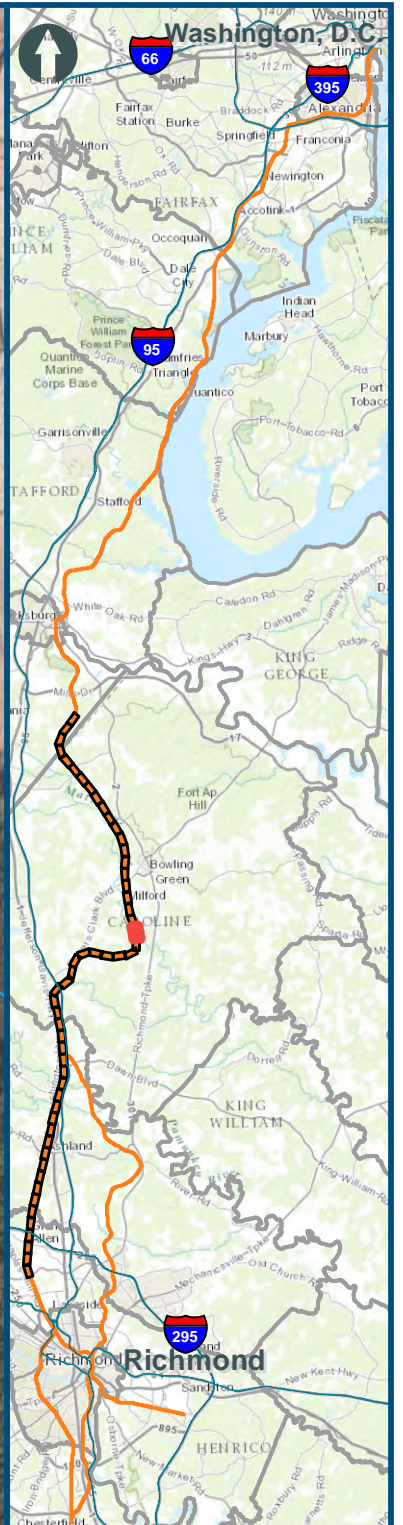
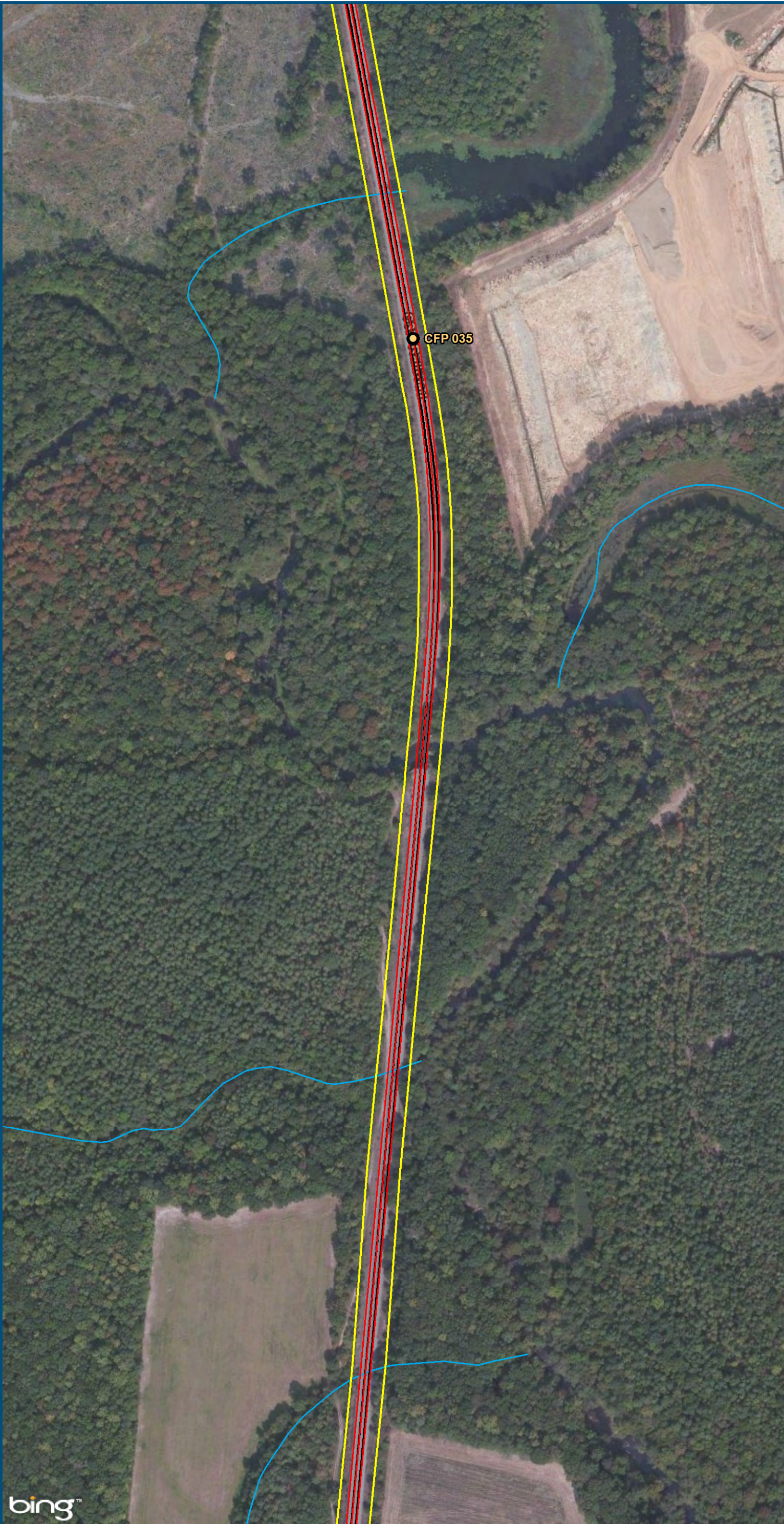


0 150 300
Feet
1 inch = 300 feet
@ 11 x 17 inches
Projection: Lambert Conformal Conic
State Plane Virginia North FIPS 4501 Feet
North American Datum of 1983
Imagery: Bing Map Aerial

- Legend**
- CSXT Mileposts
 - Existing Track
 - New Track
 - CSXT Right-of-Way
 - Streams

Figure R-20
Central Virginia
Hold Bridges
And Tangents
Alignment Option

\\dlismain\GIS_DATA\GIS\Projects\011545_VA\DeptofRails-PublicTransportation\0239056_RAPS-4\AIDev-Concept\Eng\map_docs\mxd\Alt_Tech_Report\DC2RVA_Cht6_Appendices_CEN_HoldBRTan_Alignments_11x17.mxd | Last Updated: 11.02.2015








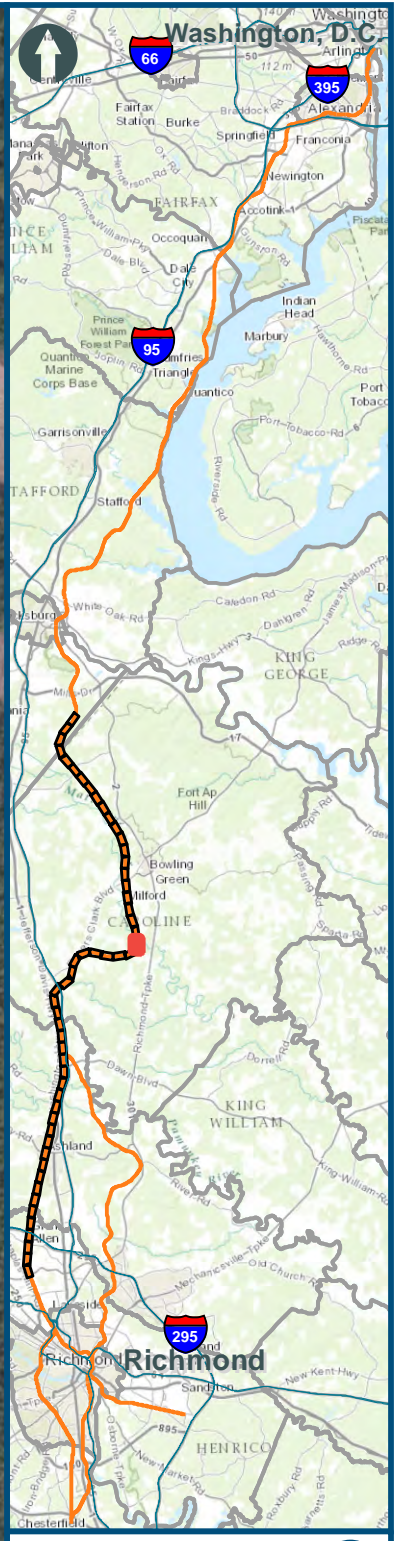
- Legend**
-  CSXT Mileposts
 -  Existing Track
 -  New Track
 -  CSXT Right-of-Way
 -  Streams

Figure R-21
Central Virginia
Hold Bridges
And Tangents
Alignment Option

\\dlismain\GIS_DATA\GIS\Projects\011545_VA\DeptofRails-PublicTransportation\0239056_RAPS-4\AIDev-Concept\Eng\map_docs\mxd\Alt_Tech_Report\DC2RVA_Chr6_Appendices_CEN_HoldBRTan_Alignments_11x17.mxd | Last Updated: 11.02.2015

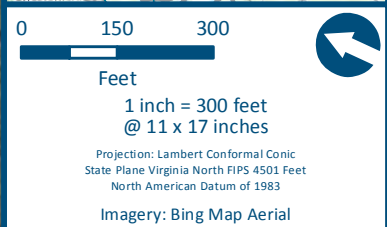
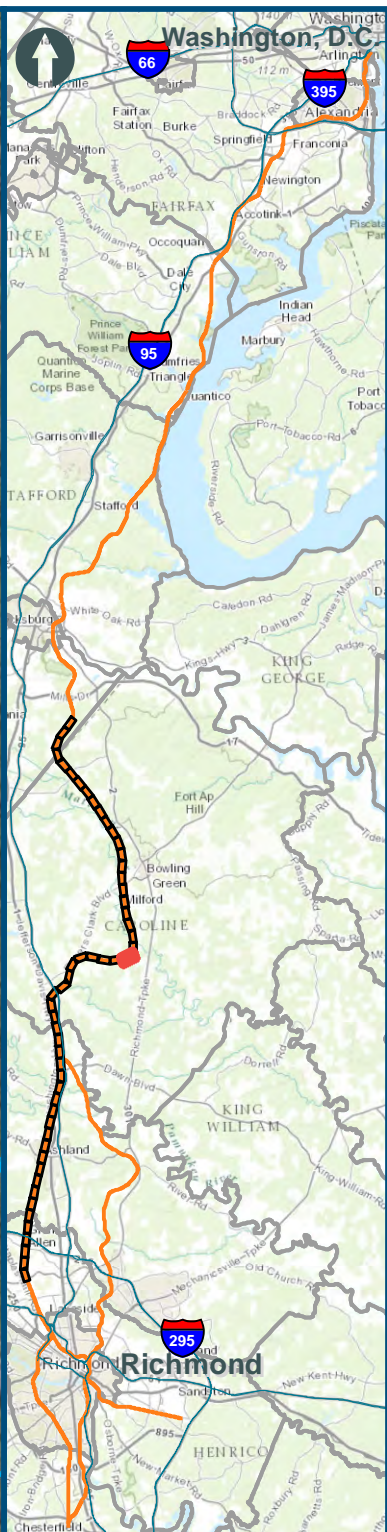
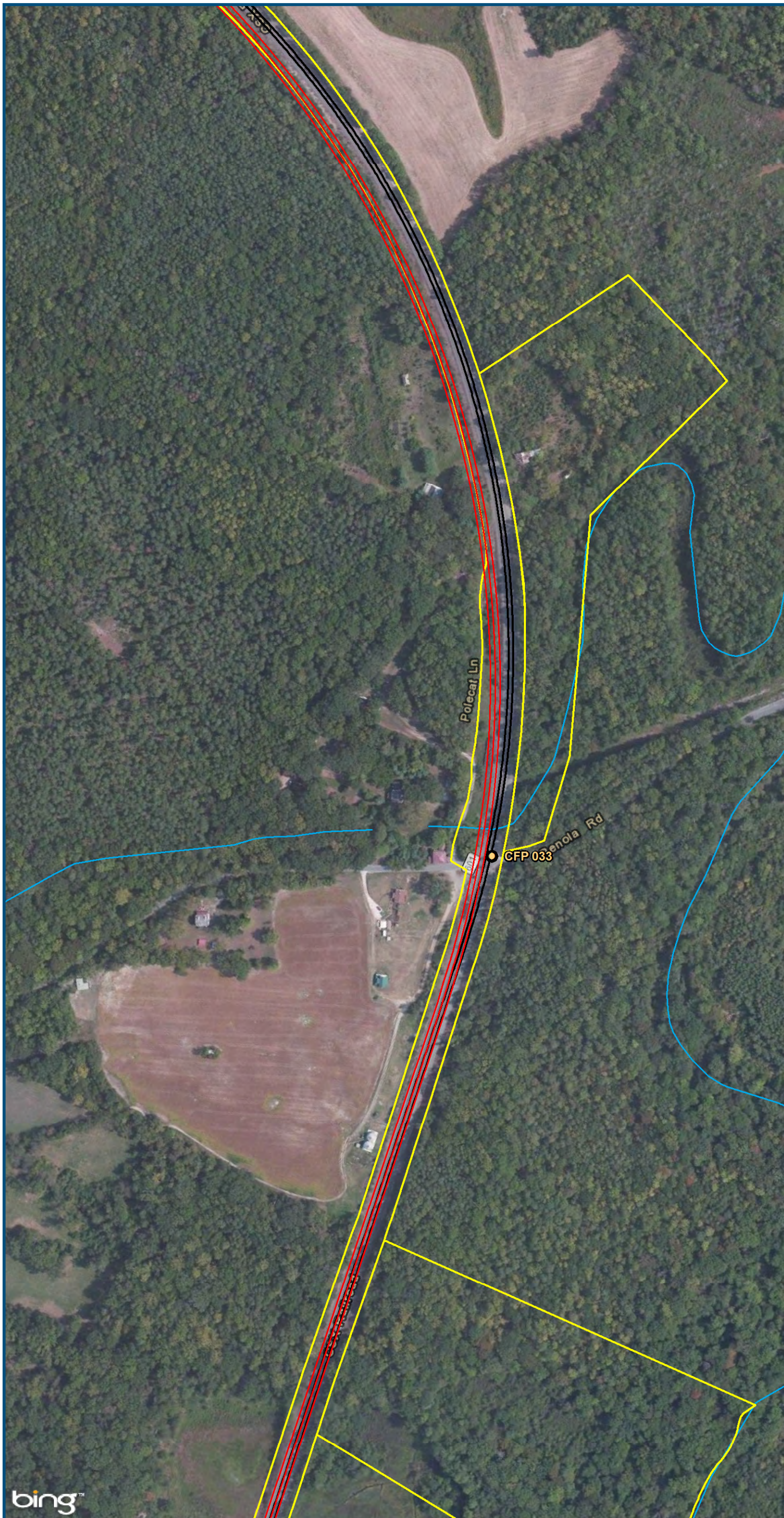


0 150 300
 Feet
 1 inch = 300 feet
 @ 11 x 17 inches
 Projection: Lambert Conformal Conic
 State Plane Virginia North FIPS 4501 Feet
 North American Datum of 1983
 Imagery: Bing Map Aerial

- Legend**
- CSXT Mileposts
 - Existing Track
 - New Track
 - CSXT Right-of-Way
 - Streams

Figure R-22
Central Virginia
Hold Bridges
And Tangents
Alignment Option

\\dlismain\GIS_DATA\GIS\Projects\011545_VA\DeptofRails-PublicTransportation\0239056_RAPS-4\AIDev-Concept\Eng\map_docs\mxd\Alt_Tech_Report\DC2RVA_Chp6_Appendices_CEN_HoldBRTan_Alignments_11x17.mxd | Last Updated: 11.02.2015



- Legend**
- CSXT Mileposts
 - Existing Track
 - New Track
 - CSXT Right-of-Way
 - Streams

Figure R-23
Central Virginia
Hold Bridges
And Tangents
Alignment Option

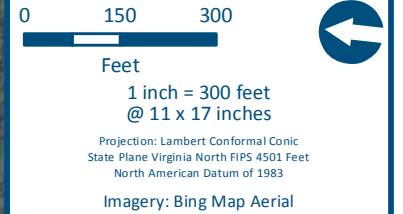
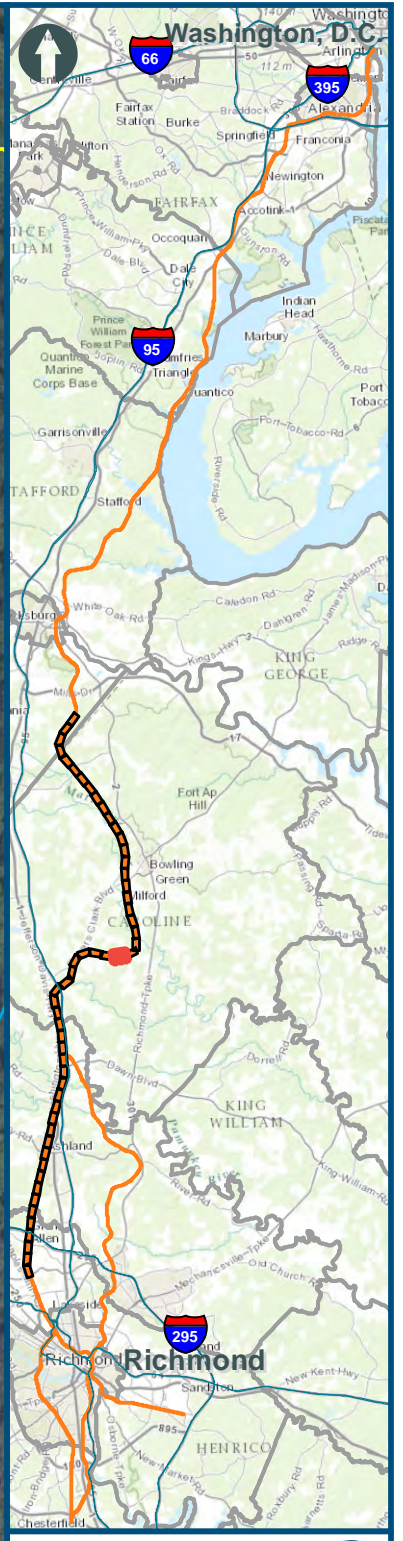



U.S. Department of Transportation
Federal Railroad Administration

www.DC2RVArail.com



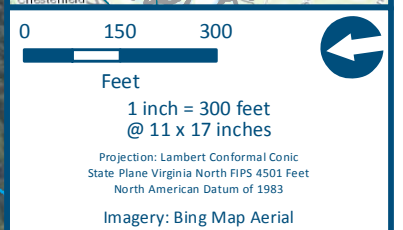
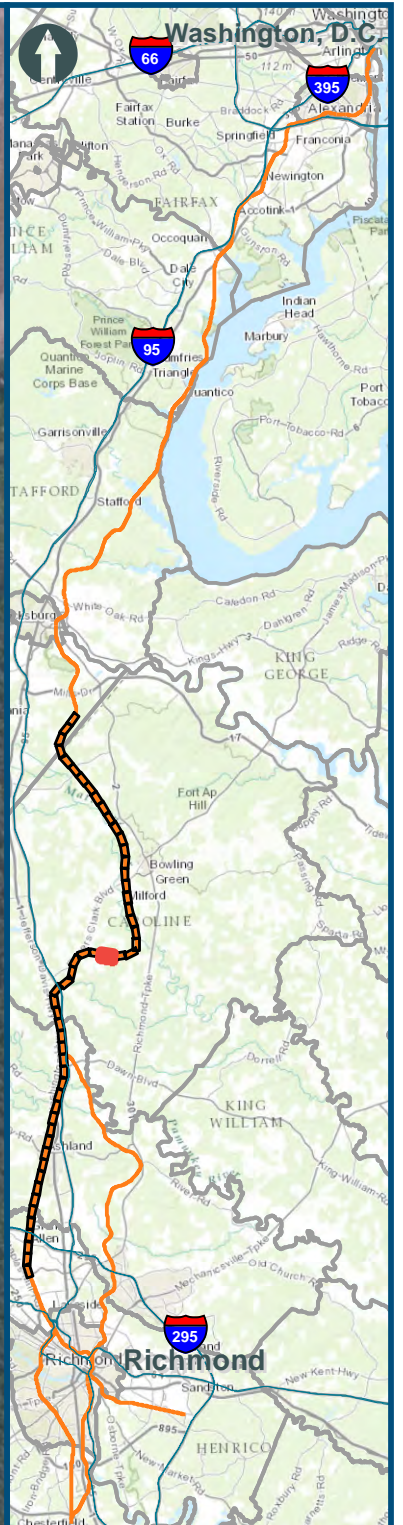
\\dlismain\GIS_DATA\GIS\Projects\011545_VA\DeptofRails-PublicTransportation\0239056_RAPS-4\AIDev-Concept\Eng\map_docs\mxd\Ail_Tech_Report\DC2RVA_Cht6_Appendices_CEN_HoldBRTan_Alignments_11x17.mxd | Last Updated: 11.02.2015



- Legend**
- CSXT Mileposts
 - Existing Track
 - New Track
 - CSXT Right-of-Way
 - Streams

Figure R-24
Central Virginia
Hold Bridges
And Tangents
Alignment Option

\\dlismain\GIS_DATA\GIS\Projects\011545_VA\DeptofRails-PublicTransportation\0239056_RAPS-4\AIDev-ConceptEng\map_docs\mxd\Alt_Tech_Report\DC2RVA_Ch6_Appendices_CEN_HoldBRTan_Alignments_11x17.mxd | Last Updated: 11.02.2015








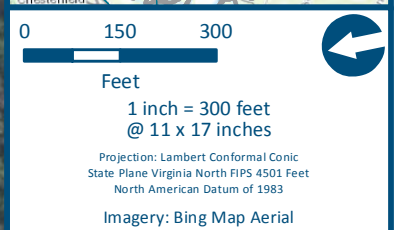
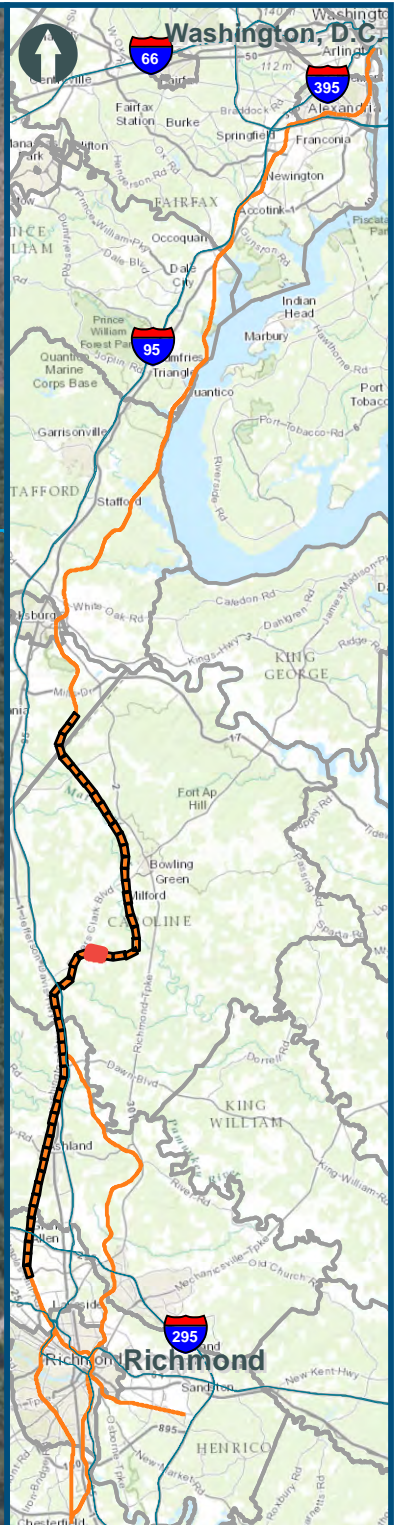
- Legend**
-  CSXT Mileposts
 -  Existing Track
 -  New Track
 -  CSXT Right-of-Way
 -  Streams

Figure R-25
Central Virginia
Hold Bridges
And Tangents
Alignment Option

\\dlismain\GIS_DATA\GIS\Projects\011545_VA\DeptofRails-PublicTransportation\0239056_RAPS-4\AIDev-Concept\Eng\map_docs\mxd\Ail_Tech_Report\DC2RVA_Cht6_Appendices_CEN_HoldBRTan_Alignments_11x17.mxd | Last Updated: 11.02.2015








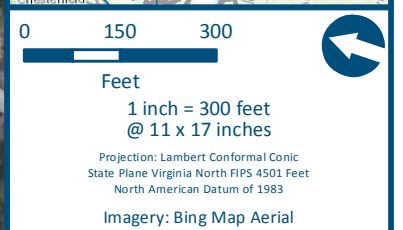
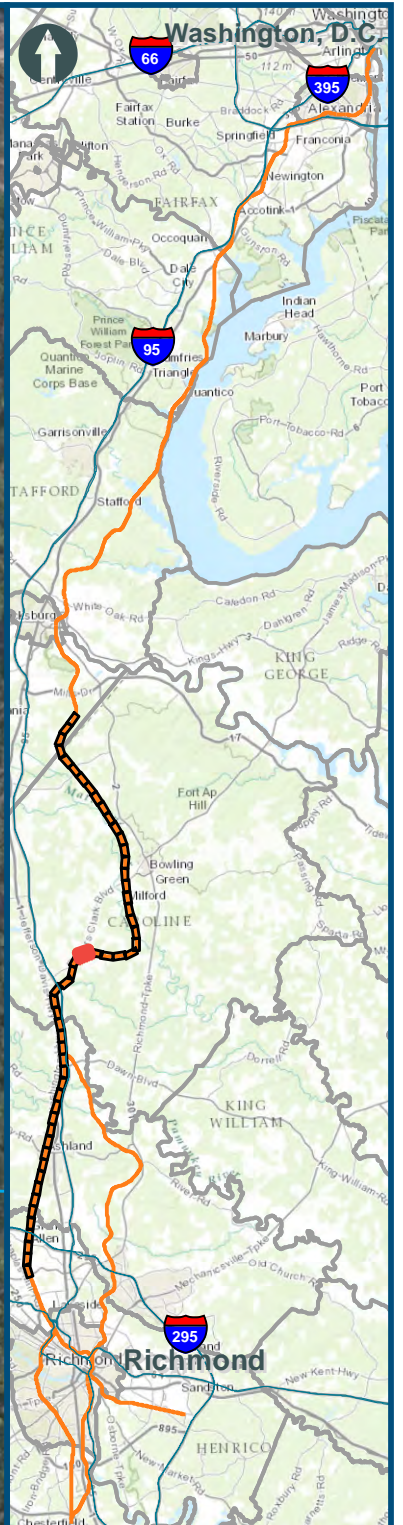
- Legend**
-  CSXT Mileposts
 -  Existing Track
 -  New Track
 -  CSXT Right-of-Way
 -  Streams

Figure R-26
Central Virginia
Hold Bridges
And Tangents
Alignment Option

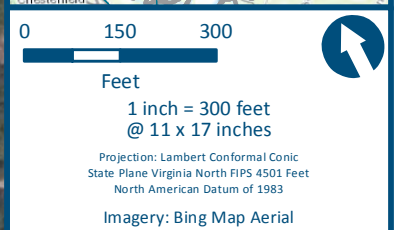
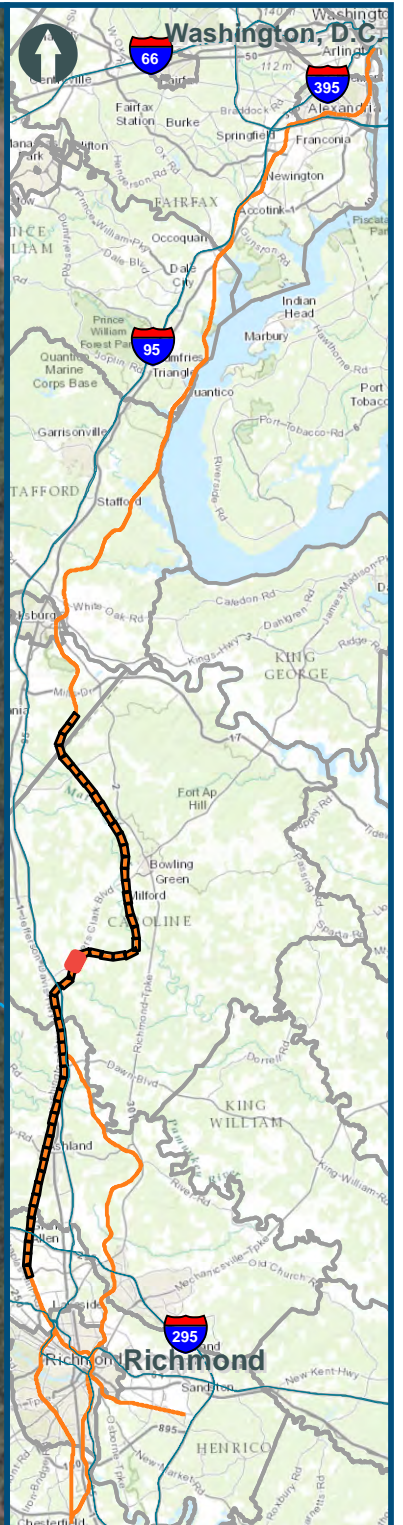
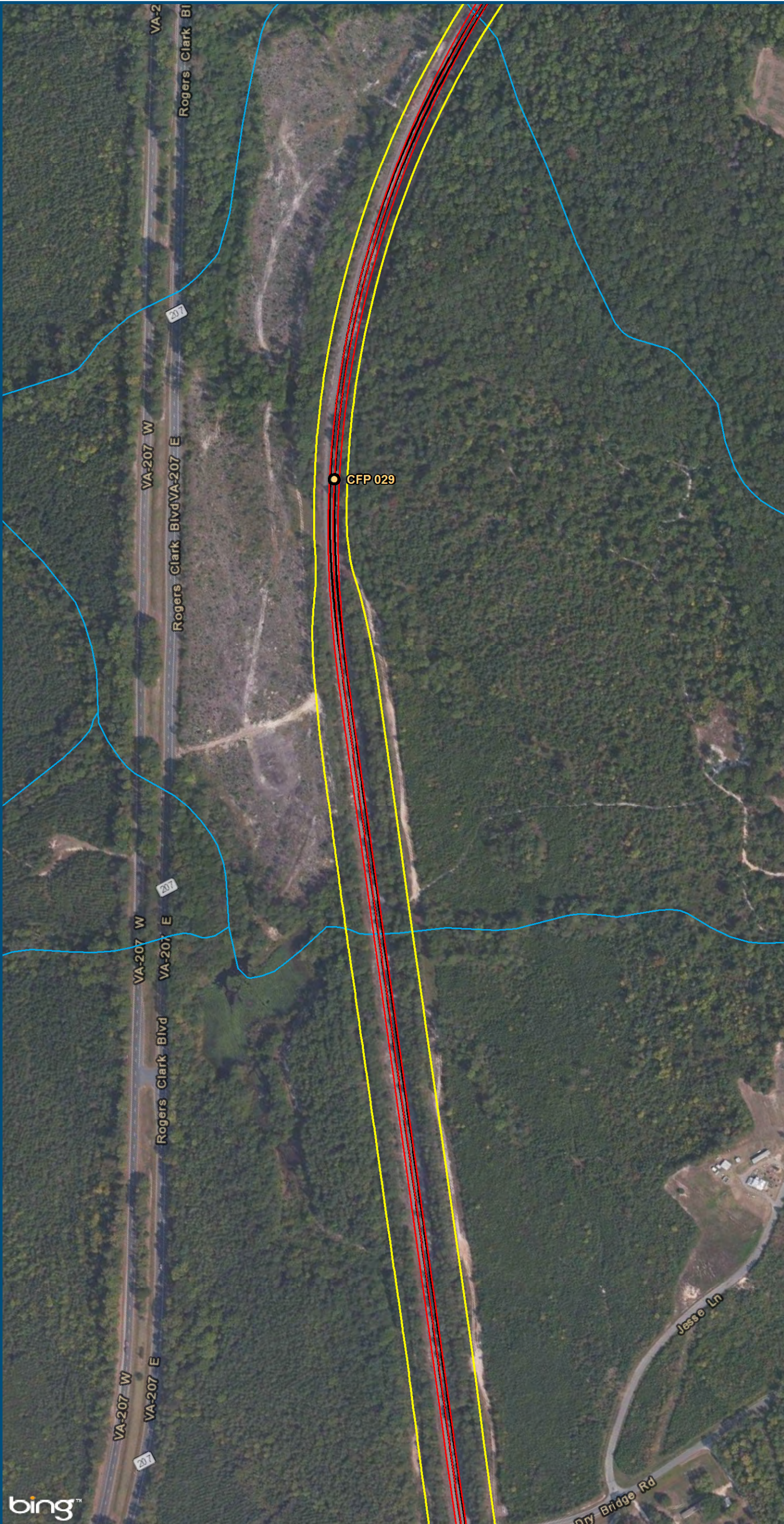
\\dlismain\GIS_DATA\GIS\Projects\011545_VA\DeptofRails-PublicTransportation\0239056_RAPS-4\AIDev-ConceptEng\map_docs\mxd\Alt_Tech_Report\DC2RVA_Cht6_Appendices_CEN_HoldBRTan_Alignments_11x17.mxd | Last Updated: 11.02.2015



- Legend**
- CSXT Mileposts
 - Existing Track
 - New Track
 - CSXT Right-of-Way
 - Streams

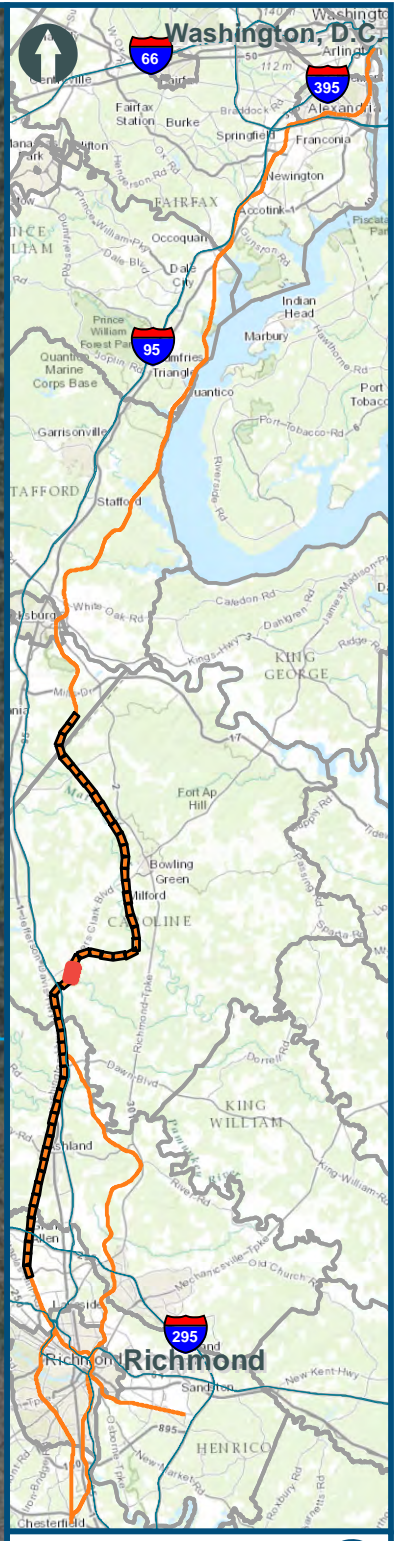
Figure R-27
Central Virginia
Hold Bridges
And Tangents
Alignment Option

\\dlismain\GIS_DATA\GIS\Projects\011545_VA\DeptofRails-PublicTransportation\0239056_RAPS-4\AIDev-ConceptEng\map_docs\mxd\Alt_Tech_Report\DC2RVA_Chr6_Appendices_CEN_HoldBRTan_Alignments_11x17.mxd | Last Updated: 11.02.2015



- Legend**
- CSXT Mileposts
 - Existing Track
 - New Track
 - CSXT Right-of-Way
 - Streams

Figure R-28
Central Virginia
Hold Bridges
And Tangents
Alignment Option



0 150 300

Feet
1 inch = 300 feet
@ 11 x 17 inches

Projection: Lambert Conformal Conic
State Plane Virginia North FIPS 4501 Feet
North American Datum of 1983

Imagery: Bing Map Aerial

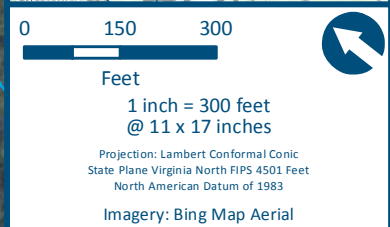
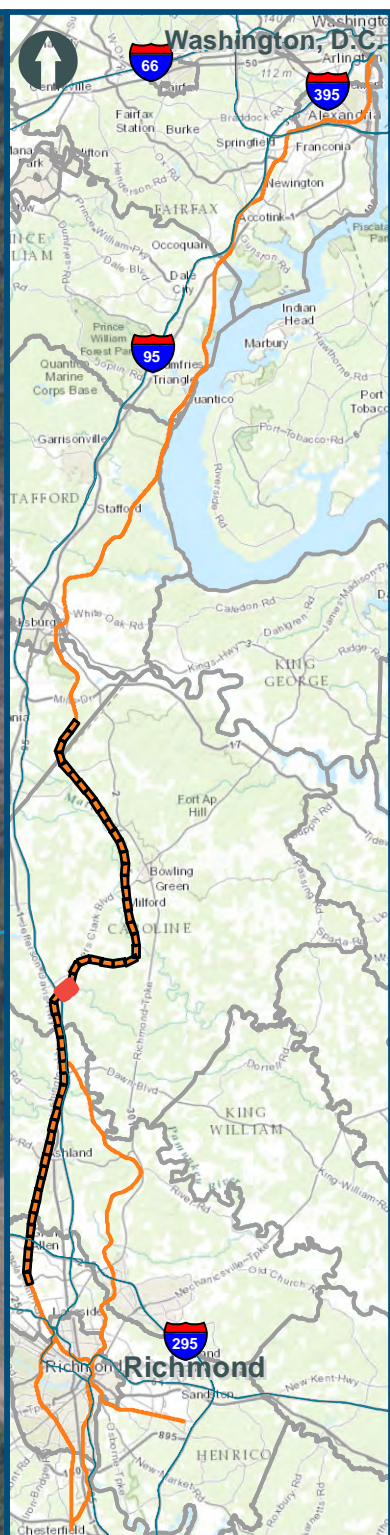
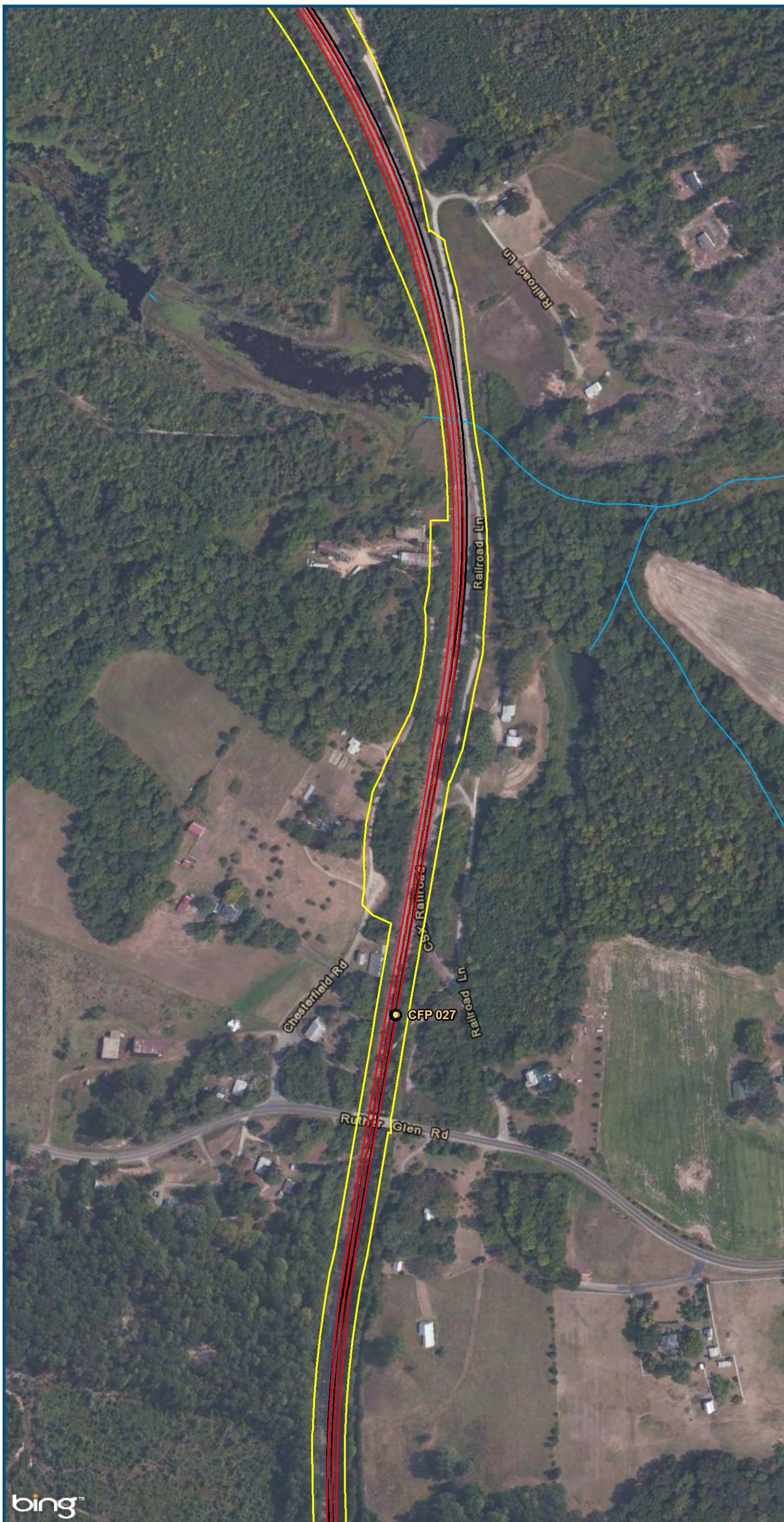
Legend

- CSXT Mileposts
- Existing Track
- New Track
- CSXT Right-of-Way
- Streams

Figure R-29
Central Virginia
Hold Bridges
And Tangents
Alignment Option

\\slsmain\GIS_DATA\GIS\Projects\011545_VA\DeptofRails-Public\Transportation\0239056_RAPS-4\AIDev-Concept\Eng\map_docs\mxd\Alt_Tech_Report\DC2RVA_Chp6_Appendices_CEN_HoldBRT an_Alignments_11x17.mxd | Last Updated: 11.02.2015

\\dlismain\GIS_DATA\GIS\Projects\011545_VA\DeptofRails-PublicTransportation\0239056_RAPS-4\AIDev-ConceptEng\map_docs\mxd\Alt_Tech_Report\DC2RVA_Chr6_Appendices_CEN_HoldBRTan_Alignments_11x17.mxd | Last Updated: 11.02.2015



- Legend**
- CSXT Mileposts
 - Existing Track
 - New Track
 - CSXT Right-of-Way
 - Streams

Figure R-30
Central Virginia
Hold Bridges
And Tangents
Alignment Option

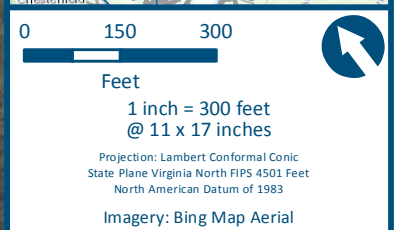
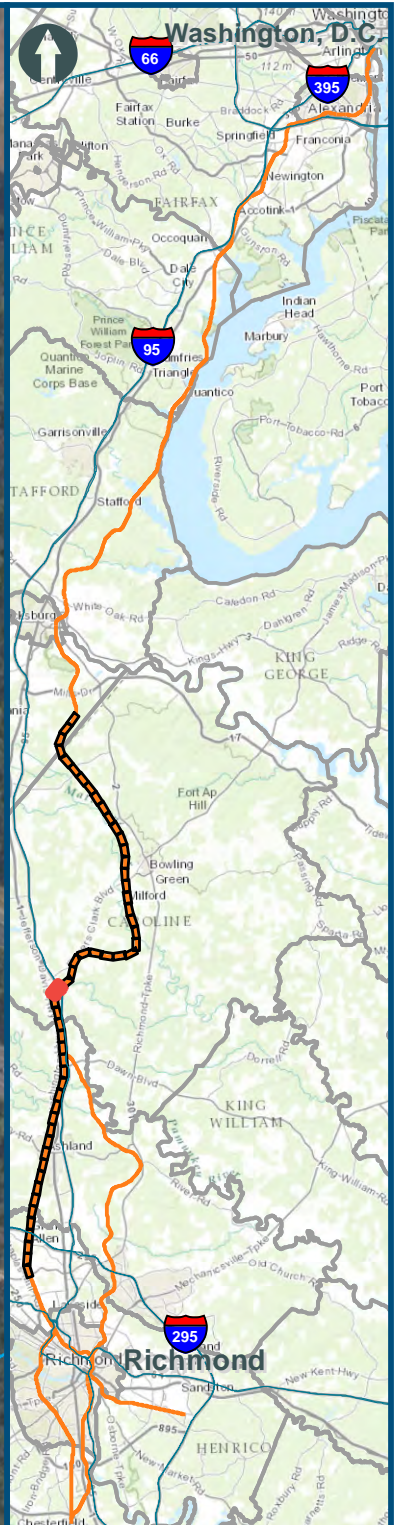


U.S. Department of Transportation
Federal Railroad Administration

www.DC2RVArail.com



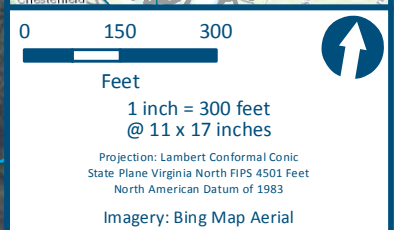
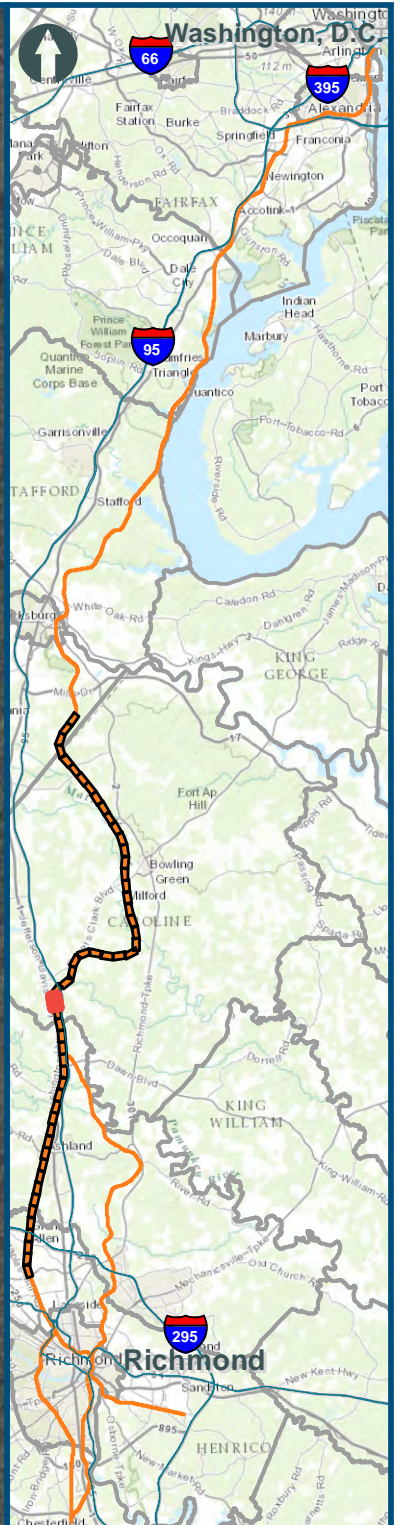
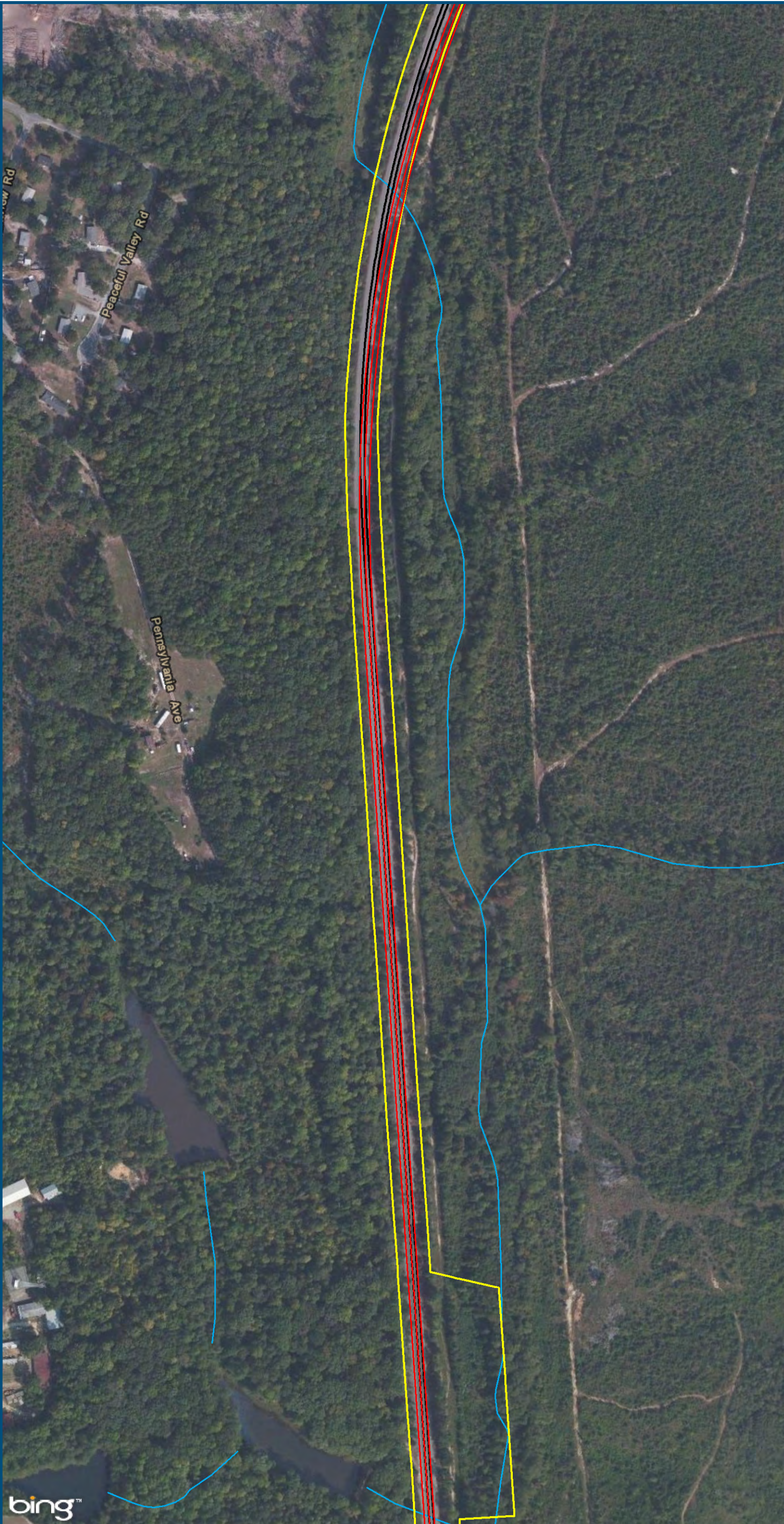
\\dlismain\GIS_DATA\GIS\Projects\011545_VA\DeptofRails-PublicTransportation\0239056_RAPS-4\AIDev-Concept\Eng\map_docs\mxd\Alt_Tech_Report\DC2RVA_Chp6_Appendices_CEN_HoldBRTan_Alignments_11x17.mxd | Last Updated: 11.02.2015



- Legend**
- CSXT Mileposts
 - Existing Track
 - New Track
 - CSXT Right-of-Way
 - Streams

Figure R-31
Central Virginia
Hold Bridges
And Tangents
Alignment Option

\\dlismain\GIS_DATA\GIS\Projects\011545_VA\DeptofRails-PublicTransportation\0239056_RAPS-4\AIDev-Concept\Eng\map_docs\mxd\Alt_Tech_Report\DC2RVA_Chr6_Appendices_CEN_HoldBRTan_Alignments_11x17.mxd | Last Updated: 11.02.2015








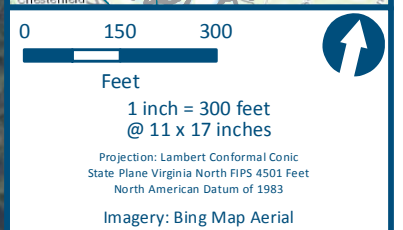
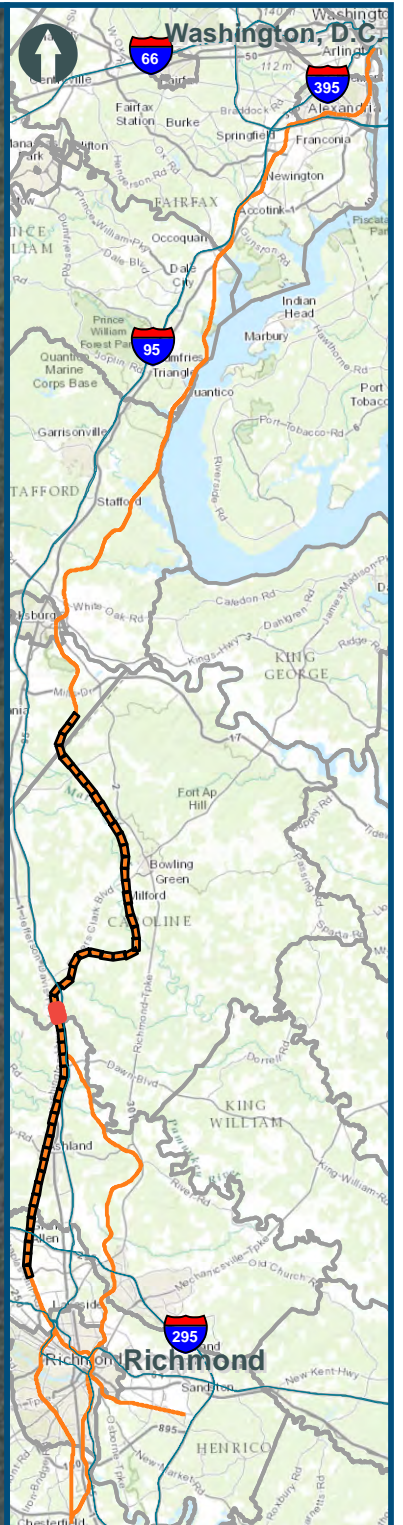
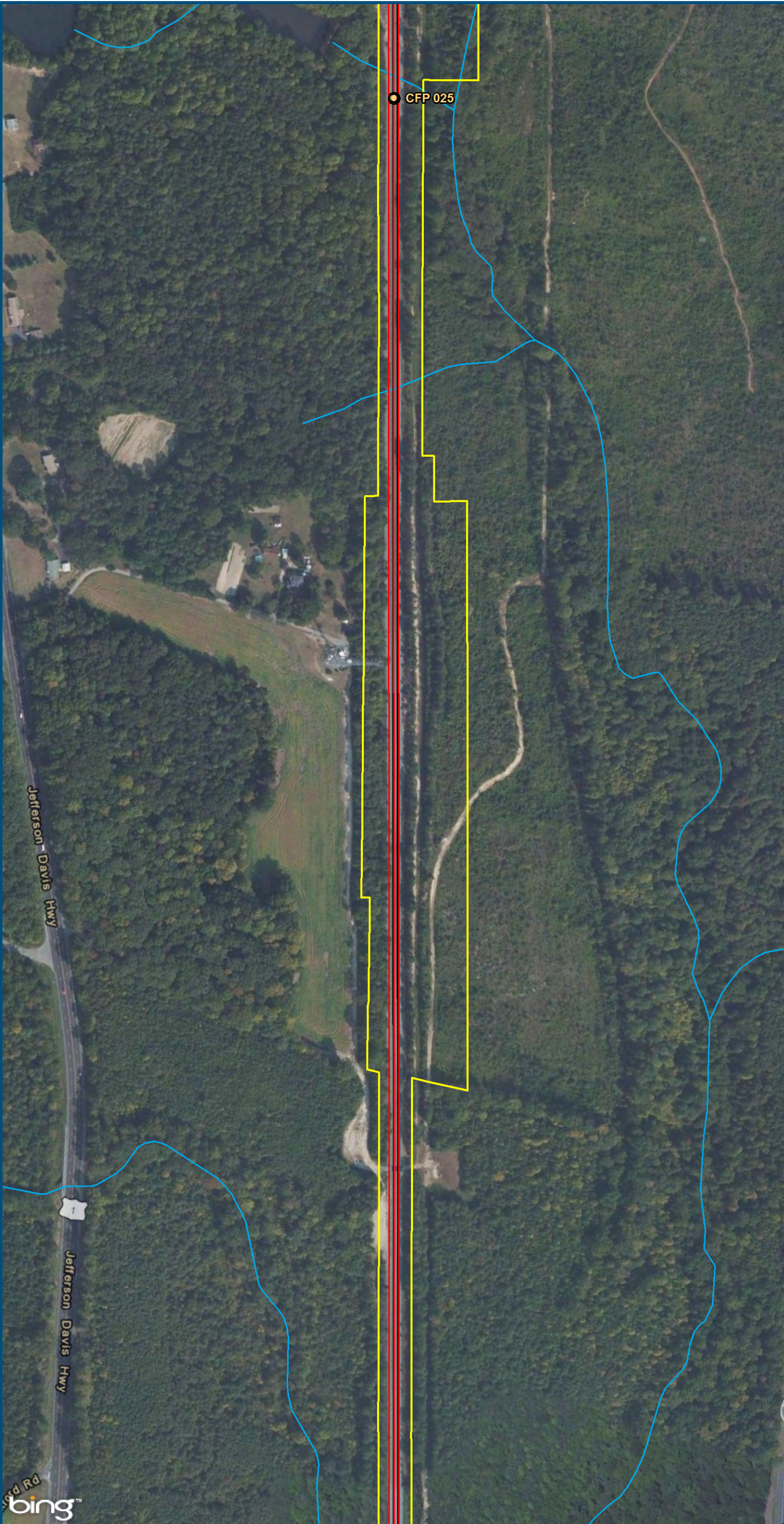
- Legend**
-  CSXT Mileposts
 -  Existing Track
 -  New Track
 -  CSXT Right-of-Way
 -  Streams

Figure R-32
Central Virginia
Hold Bridges
And Tangents
Alignment Option

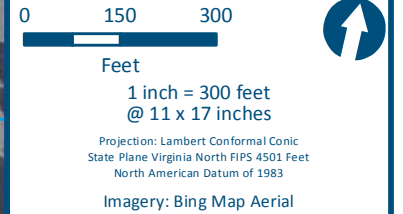
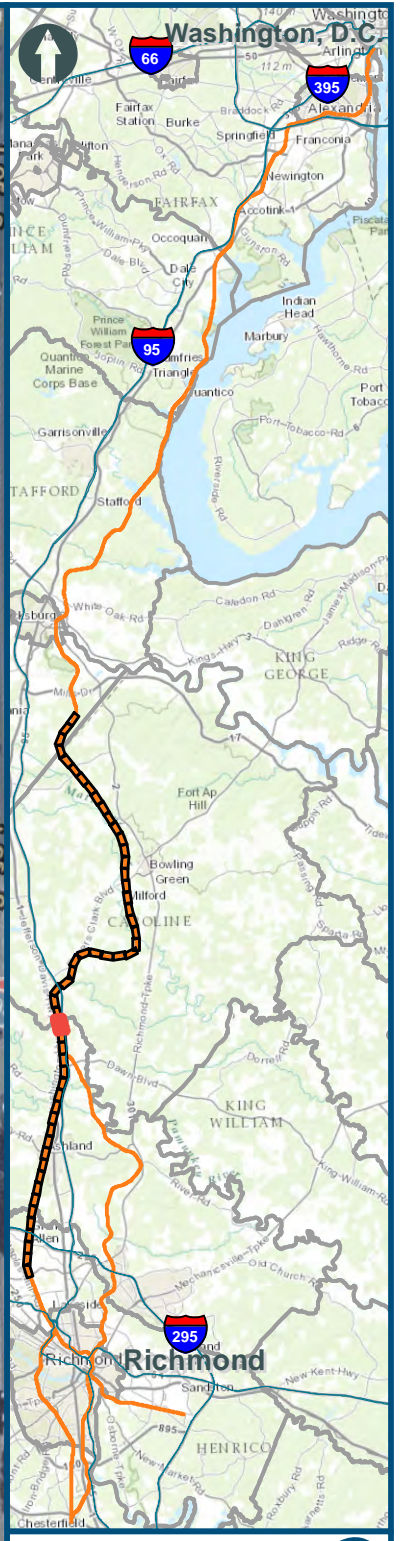
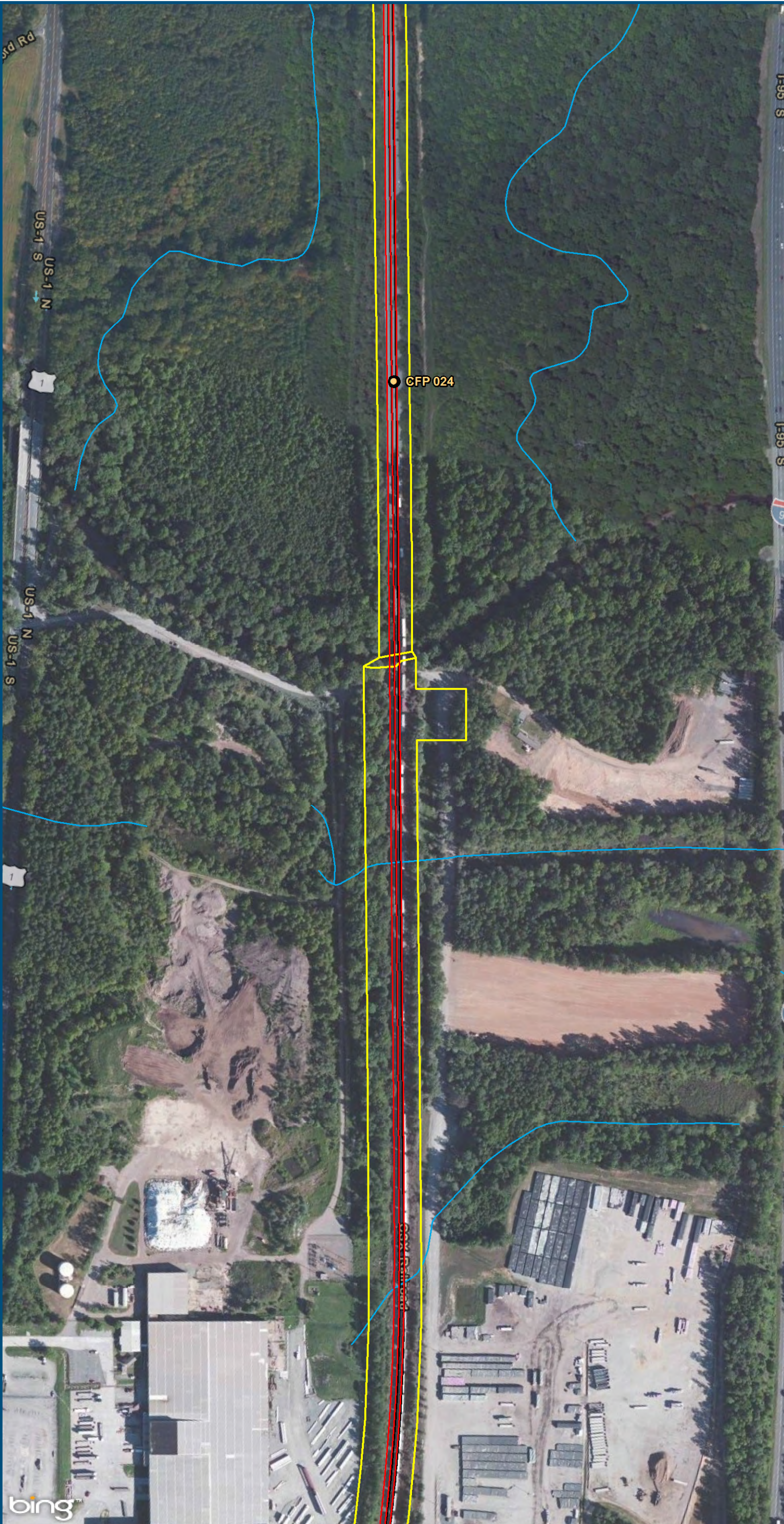
\\dlismain\GIS_DATA\GIS\Projects\011545_VA\DeptofRails-PublicTransportation\0239056_RAPS-4\AIDev-Concept\Eng\map_docs\mxd\Alt_Tech_Report\DC2RVA_Cht6_Appendices_CEN_HoldBRTan_Alignments_11x17.mxd | Last Updated: 11.02.2015



- Legend**
- CSXT Mileposts
 - Existing Track
 - New Track
 - CSXT Right-of-Way
 - Streams

Figure R-33
Central Virginia
Hold Bridges
And Tangents
Alignment Option

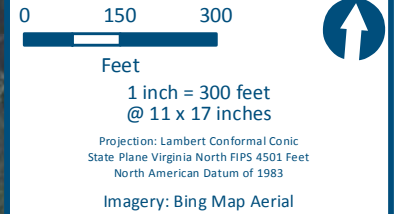
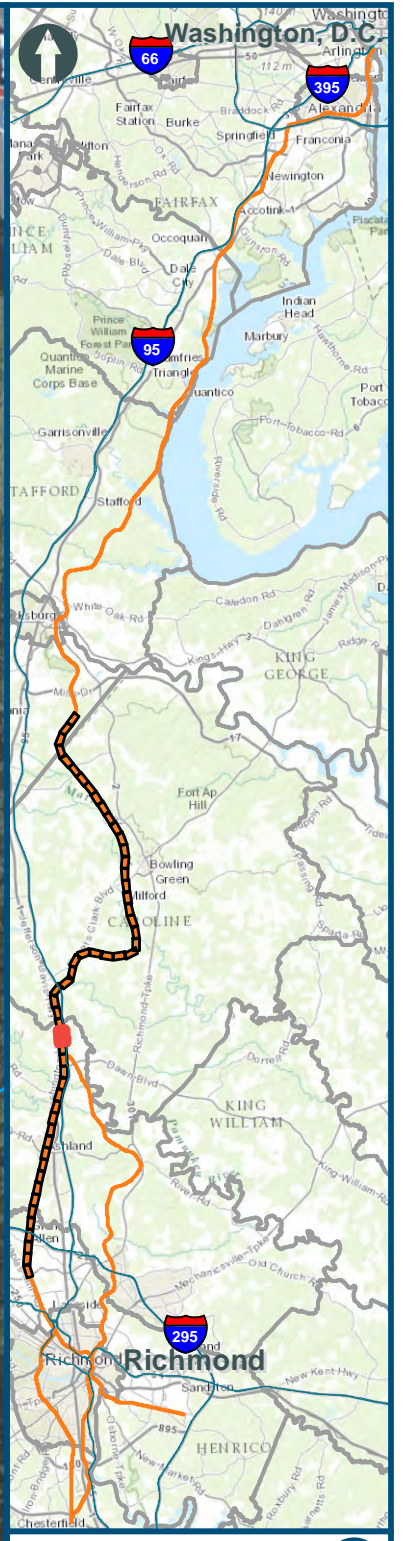
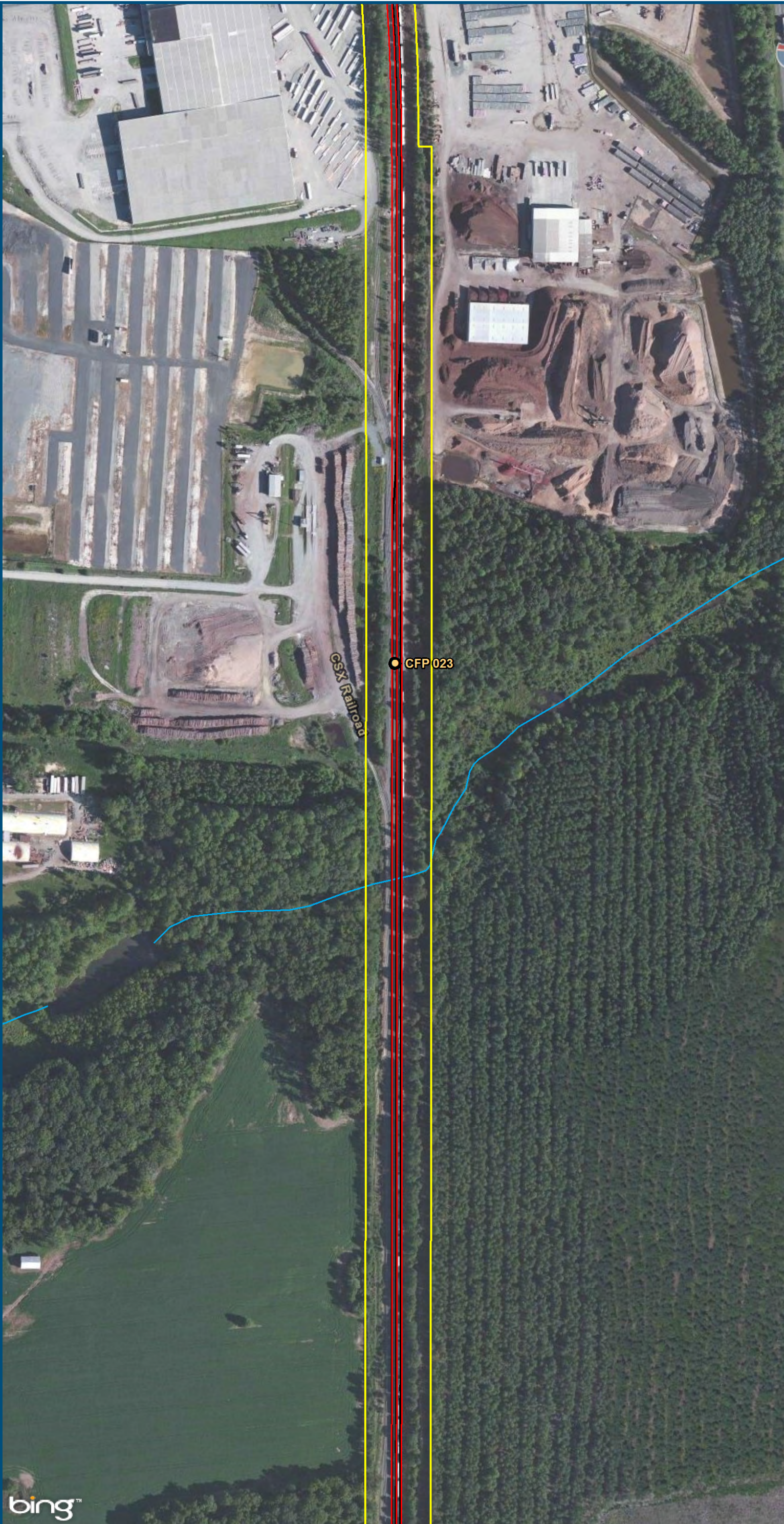
\\dlismain\GIS_DATA\GIS\Projects\011545_VA\DeptofRails-PublicTransportation\0239056_RAPS-4\AIDev-ConceptEng\map_docs\mxd\Alt_Tech_Report\DC2RVA_Cht6_Appendices_CEN_HoldBRTan_Alignments_11x17.mxd | Last Updated: 11.02.2015



- Legend**
- CSXT Mileposts
 - Existing Track
 - New Track
 - CSXT Right-of-Way
 - Streams

Figure R-34
Central Virginia
Hold Bridges
And Tangents
Alignment Option

\\dlismain\GIS_DATA\GIS\Projects\011545_VA\DeptofRails-PublicTransportation\0239056_RAPS-4\AIDev-Concept\Eng\map_docs\mxd\Alt_Tech_Report\DC2RVA_Cht6_Appendices_CEN_HoldBRT an_Alignments_11x17.mxd | Last Updated: 11.02.2015








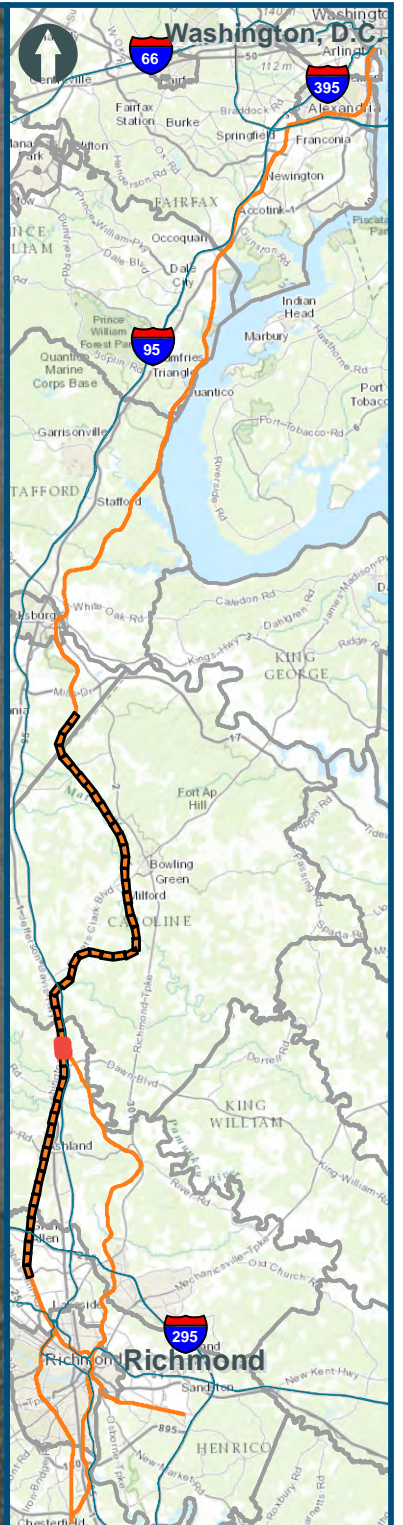
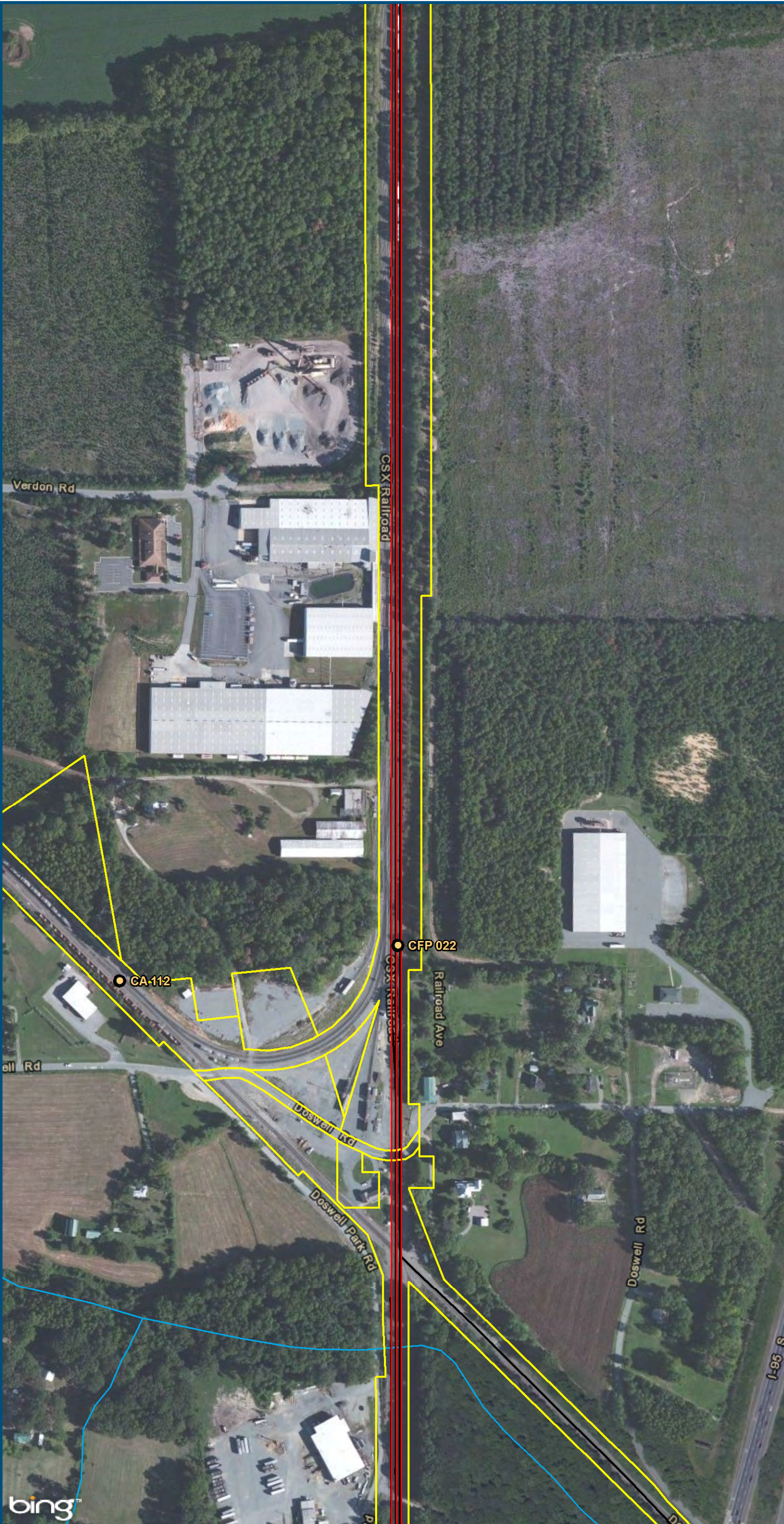
- Legend**
-  CSXT Mileposts
 -  Existing Track
 -  New Track
 -  CSXT Right-of-Way
 -  Streams

Figure R-35
Central Virginia
Hold Bridges
And Tangents
Alignment Option

\\dlismain\GIS_DATA\GIS\Projects\011545_VA\DeptofRails-PublicTransportation\0239056_RAPS-4\AIDev-ConceptEng\map_docs\mxd\Airt_Tech_Report\DC2RVA_Ch6_Appendices_CEN_HoldBRTan_Alignments_11x17.mxd | Last Updated: 11.02.2015



0 150 300
Feet
1 inch = 300 feet
@ 11 x 17 inches
Projection: Lambert Conformal Conic
State Plane Virginia North FIPS 4501 Feet
North American Datum of 1983
Imagery: Bing Map Aerial

- Legend**
- CSXT Mileposts
 - Existing Track
 - New Track
 - CSXT Right-of-Way
 - Streams

Figure R-36
Central Virginia
Hold Bridges
And Tangents
Alignment Option

\\dlismain\GIS_DATA\GIS\Projects\011545_VA\DeptofRails-PublicTransportation\0239056_RAPS-4\AIDev-ConceptEng\map_docs\mxd\Alt_Tech_Report\DC2RVA_Ch6_Appendices_CEN_HoldBRTan_Alignments_11x17.mxd | Last Updated: 11.02.2015

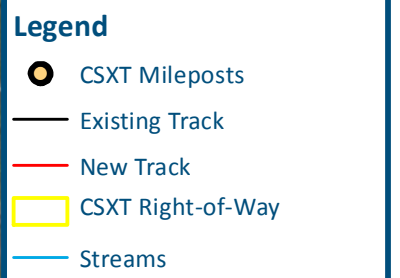
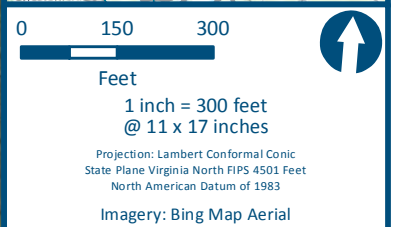
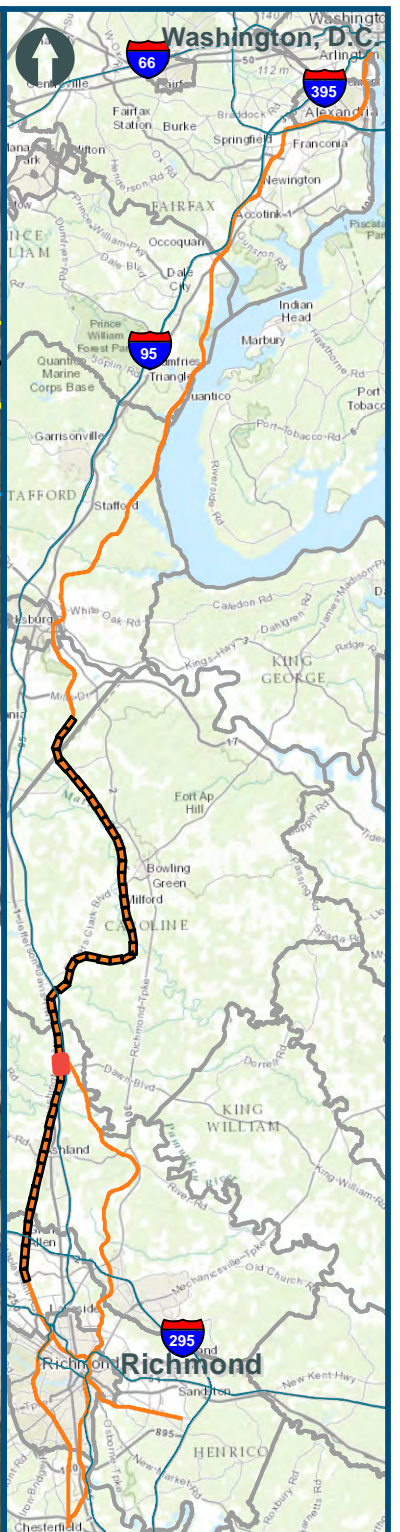
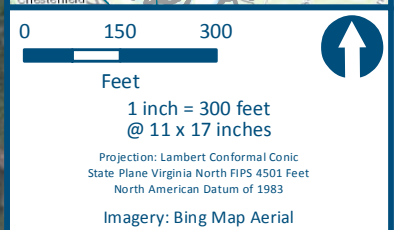
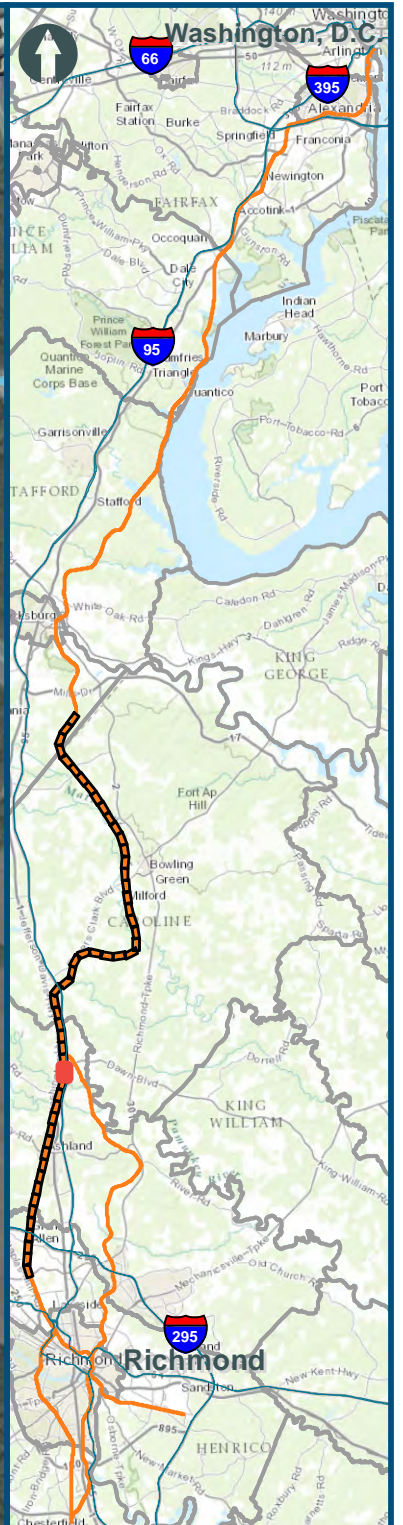
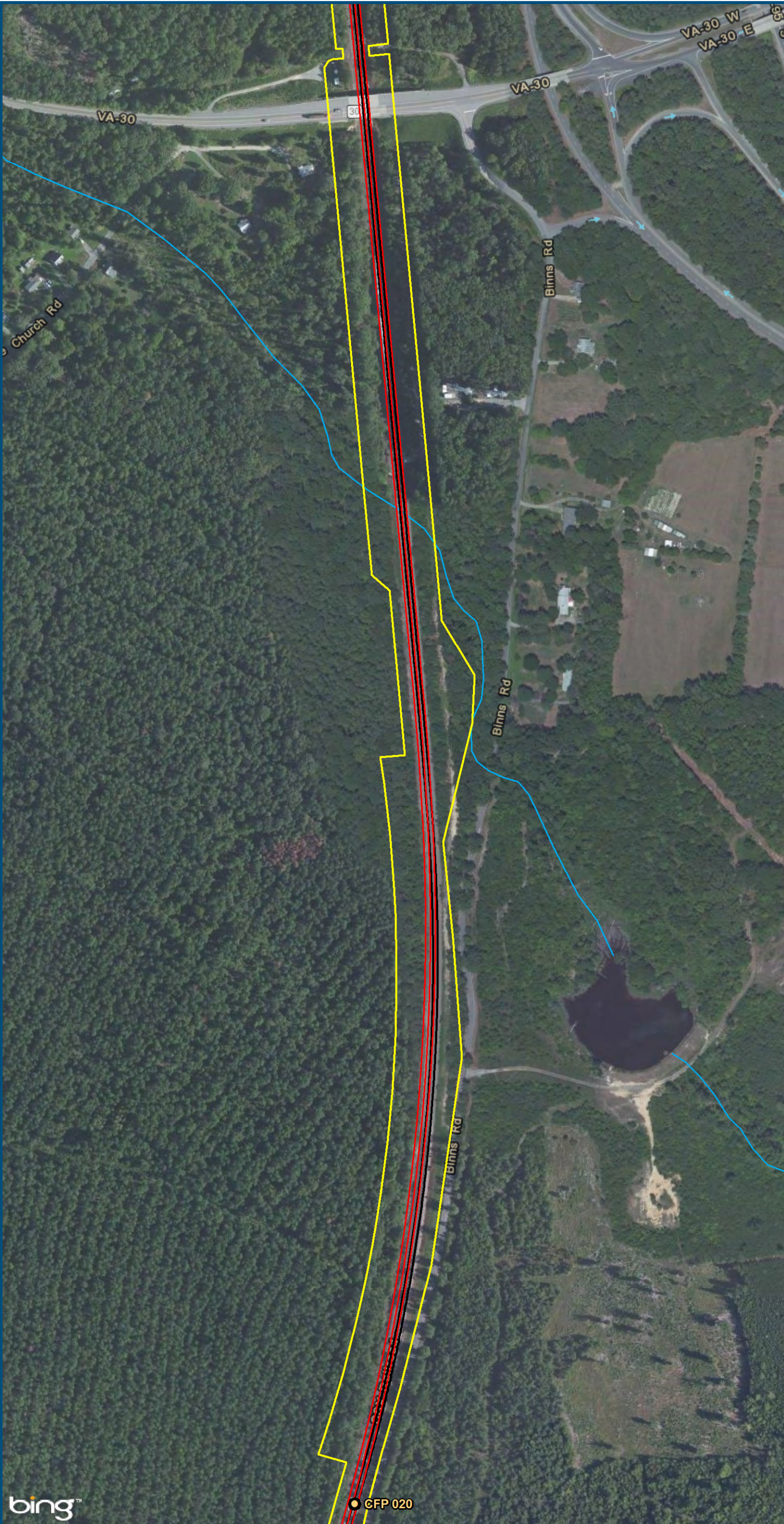


Figure R-37
Central Virginia
Hold Bridges
And Tangents
Alignment Option

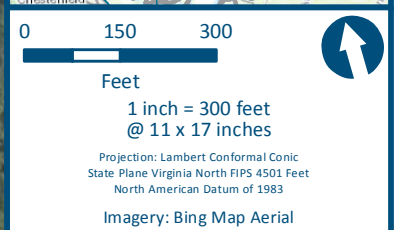
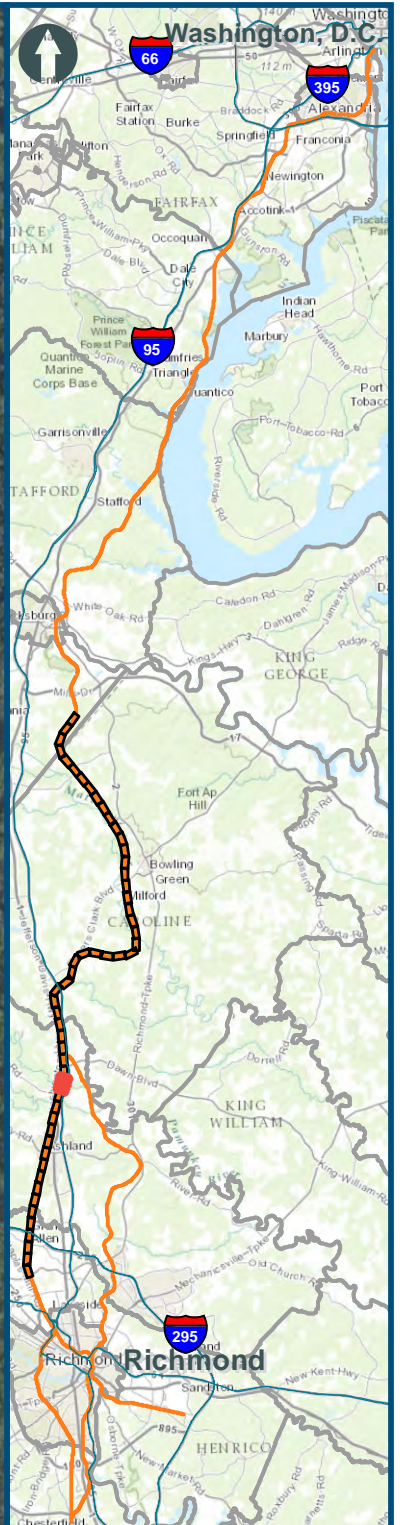
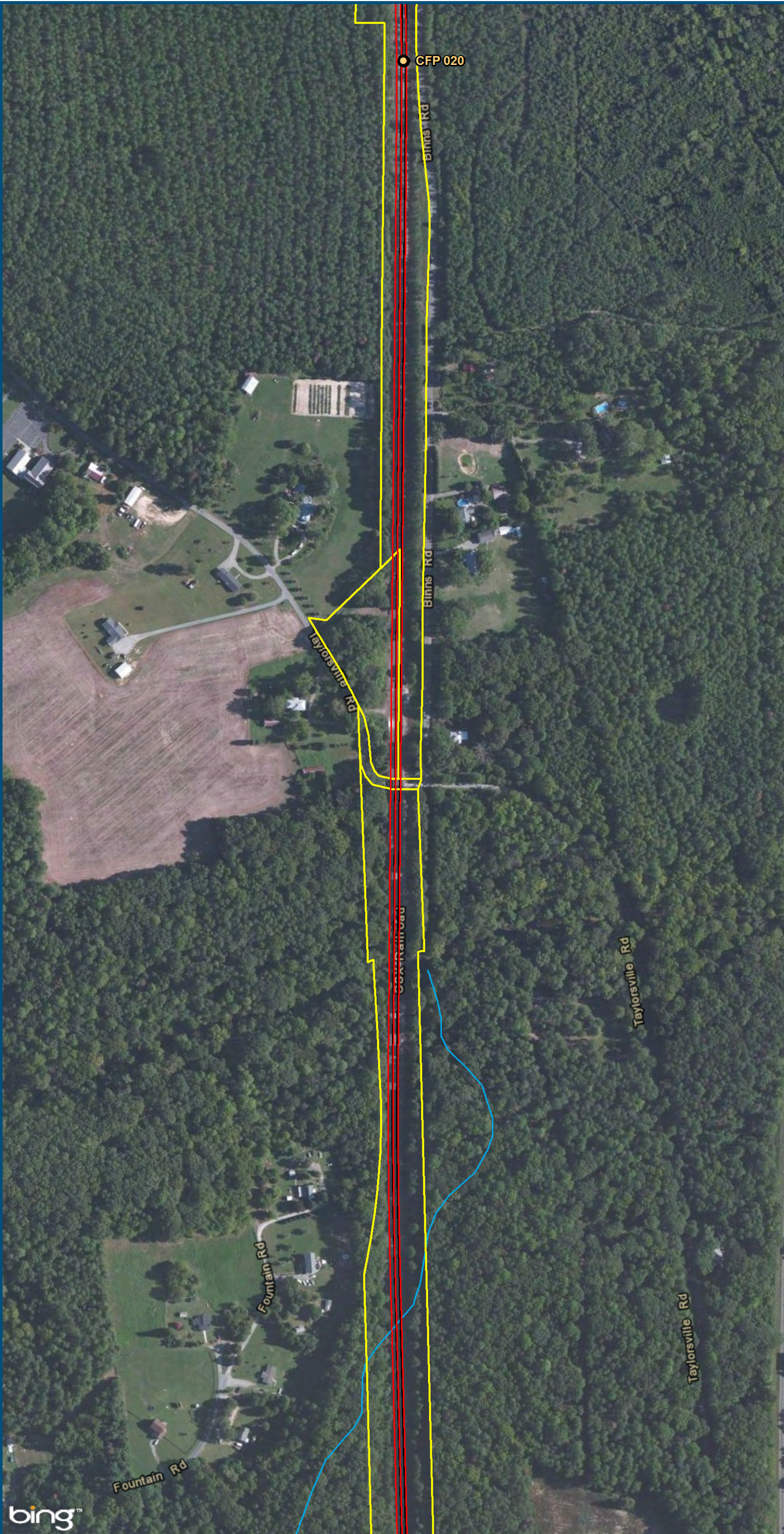
\\dlismain\GIS_DATA\GIS\Projects\011545_VA\DeptofRails-PublicTransportation\0239056_RAPS-4\AIDev-Concept\Eng\map_docs\mxd\Ail_Tech_Report\DC2RVA_Cht6_Appendices_CEN_HoldBRTan_Alignments_11x17.mxd | Last Updated: 11.02.2015



- Legend**
- CSXT Mileposts
 - Existing Track
 - New Track
 - CSXT Right-of-Way
 - Streams

Figure R-38
Central Virginia
Hold Bridges
And Tangents
Alignment Option

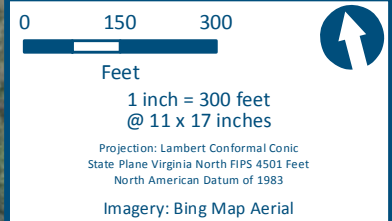
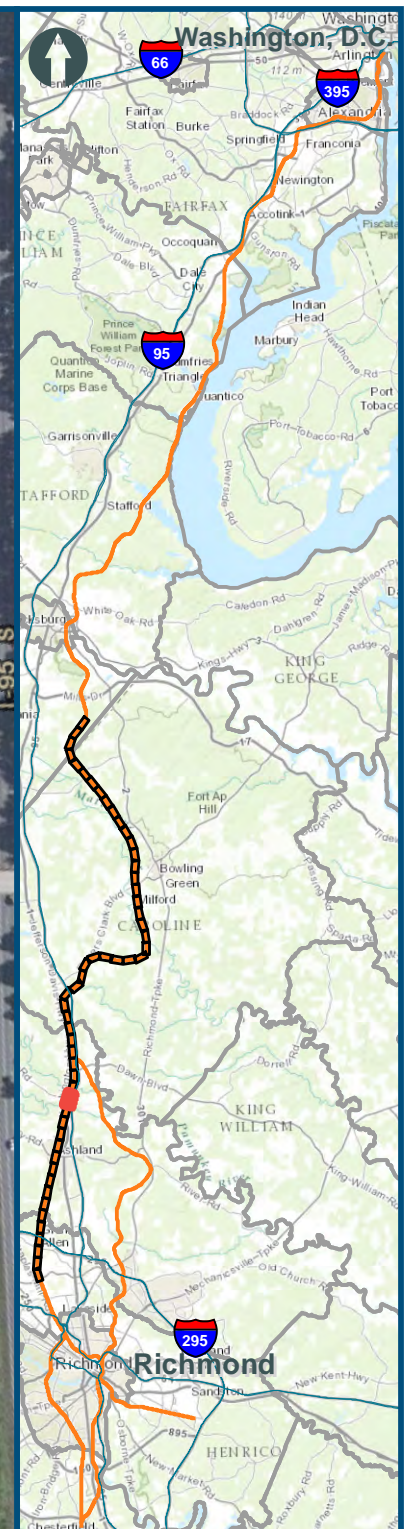
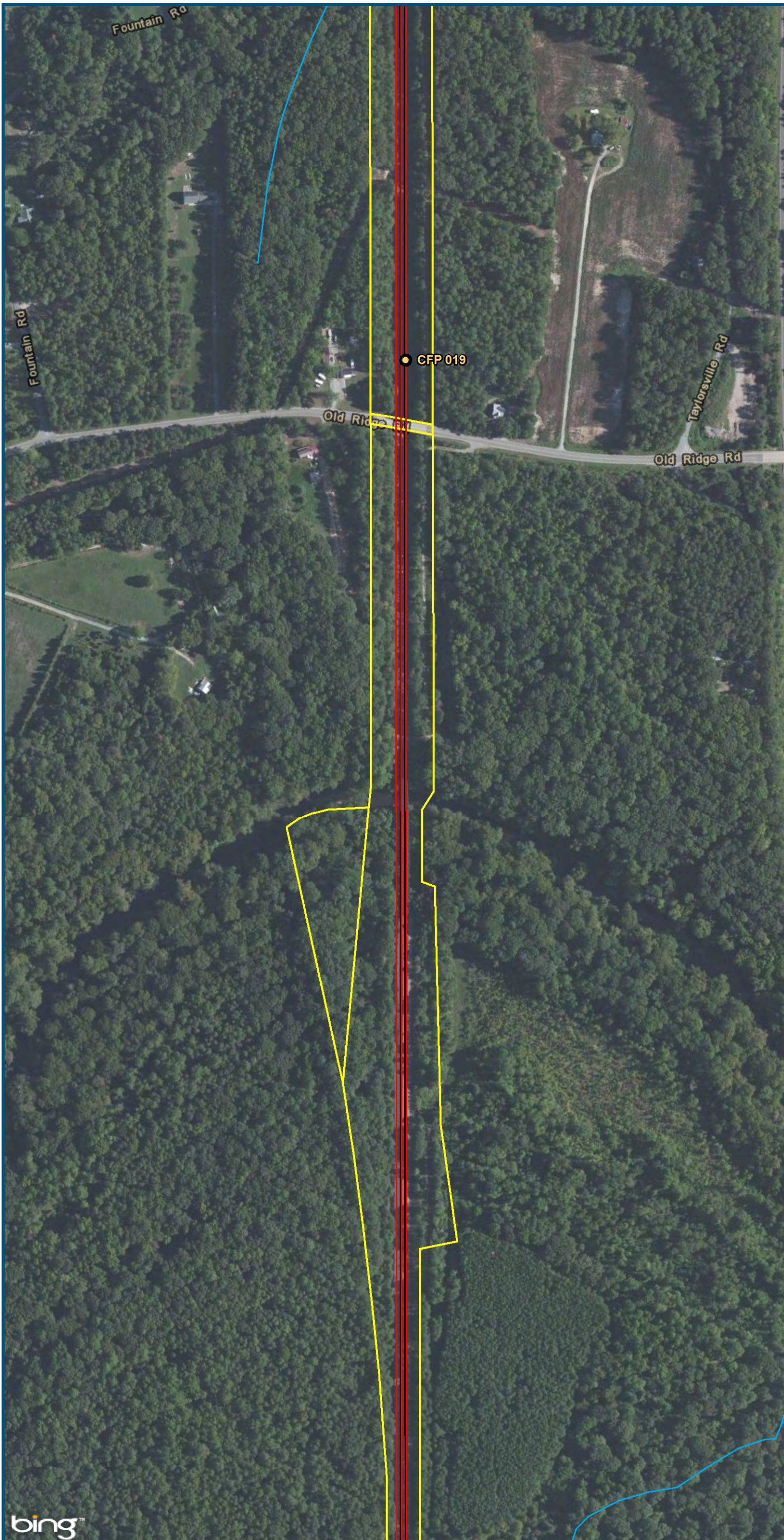
\\dlismain\GIS_DATA\GIS\Projects\011545_VA\DeptofRails-PublicTransportation\0239056_RAPS-4\AIDev-Concept\Eng\map_docs\mxd\Alt_Tech_Report\DC2RVA_Cht6_Appendices_CEN_HoldBRTan_Alignments_11x17.mxd | Last Updated: 11.02.2015



- Legend**
- CSXT Mileposts
 - Existing Track
 - New Track
 - CSXT Right-of-Way
 - Streams

Figure R-39
Central Virginia
Hold Bridges
And Tangents
Alignment Option

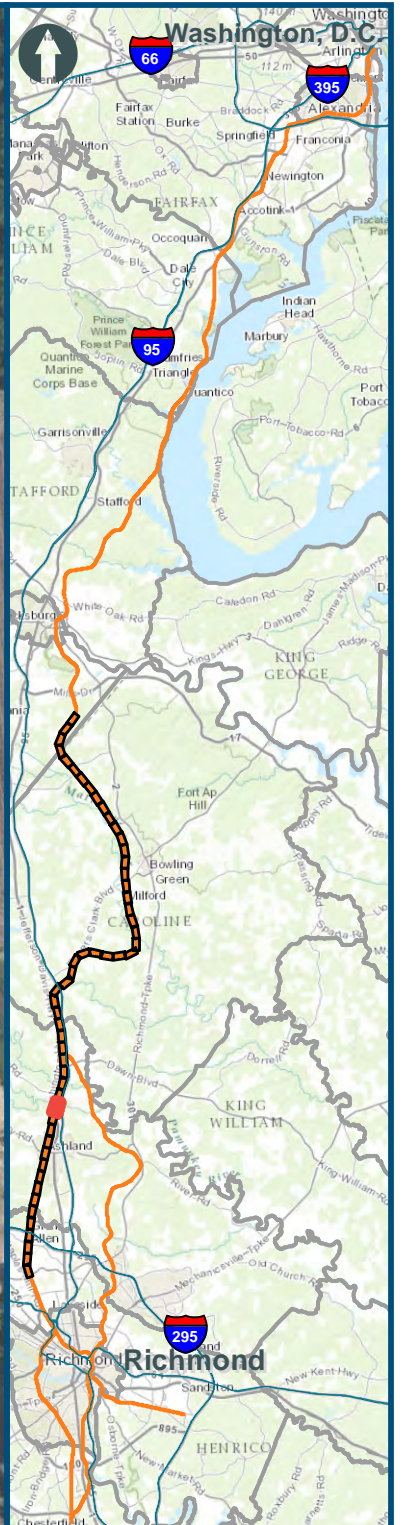

\\dlismain\GIS_DATA\GIS\Projects\011545_VA\DeptofRails-PublicTransportation\0239056_RAPS-4\IDev-Concept\Eng\map_docs\mxd\Alt_Tech_Report\DC2RVA_Cht6_Appendices_CEN_HoldBRTan_Alignments_11x17.mxd | Last Updated: 11.02.2015



- Legend**
- CSXT Mileposts
 - Existing Track
 - New Track
 - CSXT Right-of-Way
 - Streams

Figure R-40
Central Virginia
Hold Bridges
And Tangents
Alignment Option

\\dlismain\GIS_DATA\GIS\Projects\011545_VA\DeptofRails-PublicTransportation\0239056_RAPS-4\AIDev-Concept\Eng\map_docs\mxd\Alt_Tech_Report\DC2RVA_Cht6_Appendices_CEN_HoldBRTan_Alignments_11x17.mxd | Last Updated: 11.02.2015



0 150 300

Feet
1 inch = 300 feet
@ 11 x 17 inches

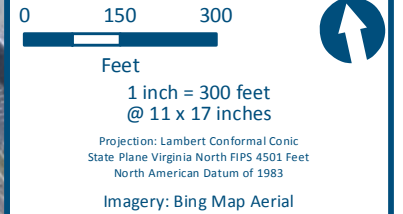
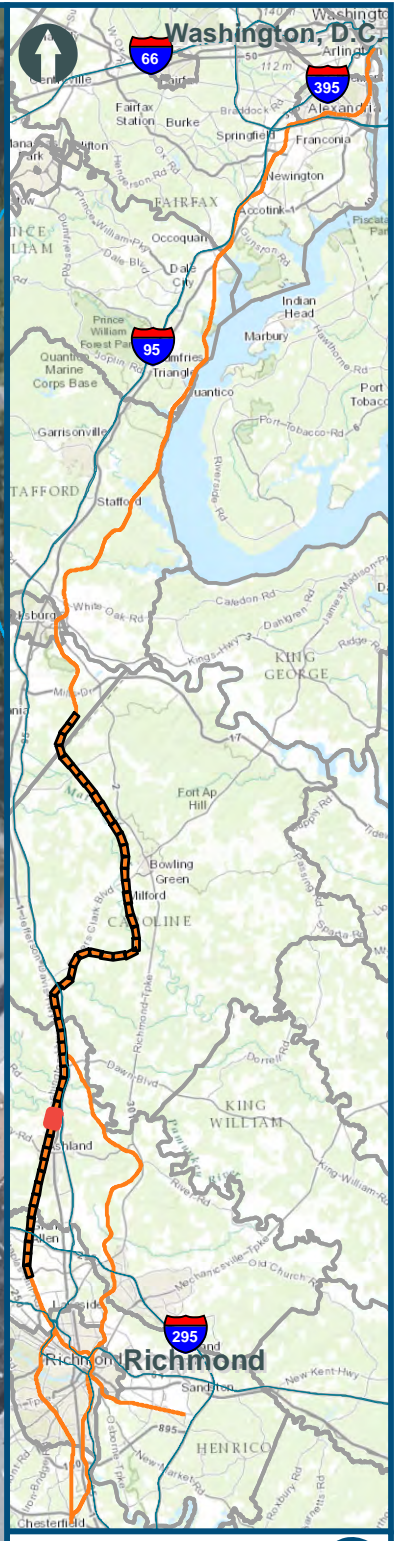
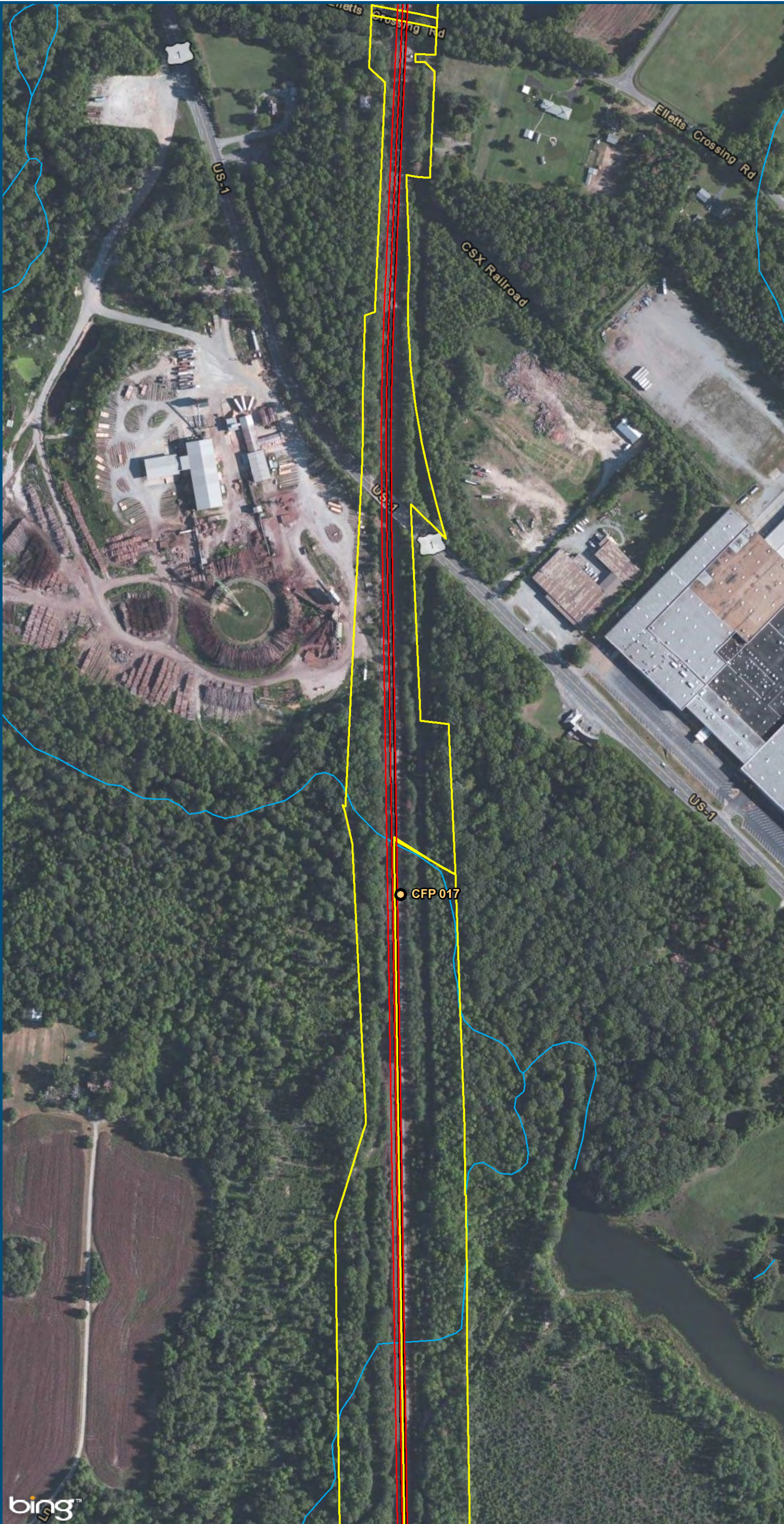
Projection: Lambert Conformal Conic
State Plane Virginia North FIPS 4501 Feet
North American Datum of 1983

Imagery: Bing Map Aerial

- Legend**
- CSXT Mileposts
 - Existing Track
 - New Track
 - CSXT Right-of-Way
 - Streams

Figure R-41
Central Virginia
Hold Bridges
And Tangents
Alignment Option

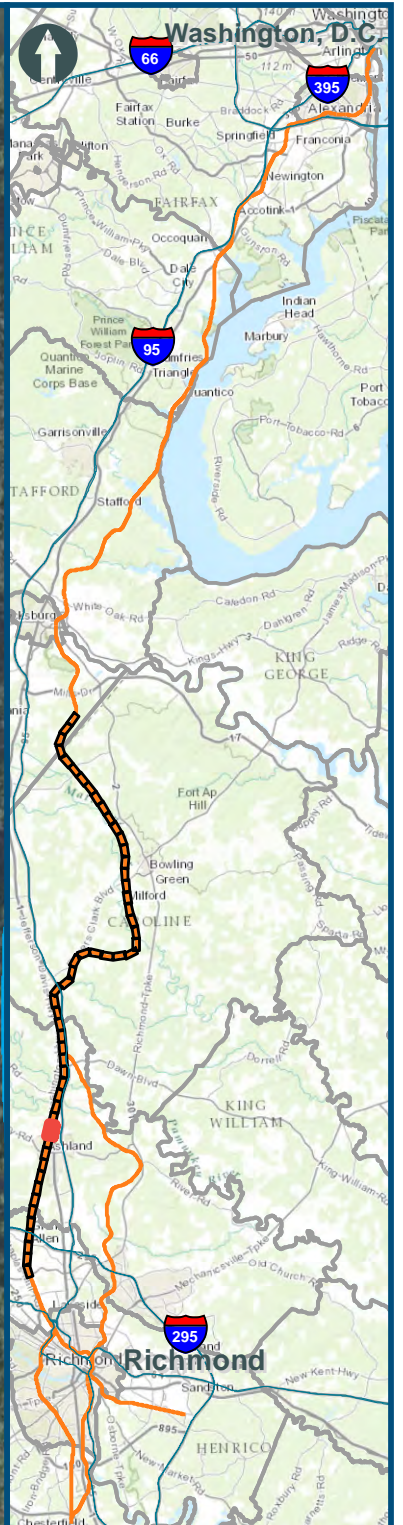
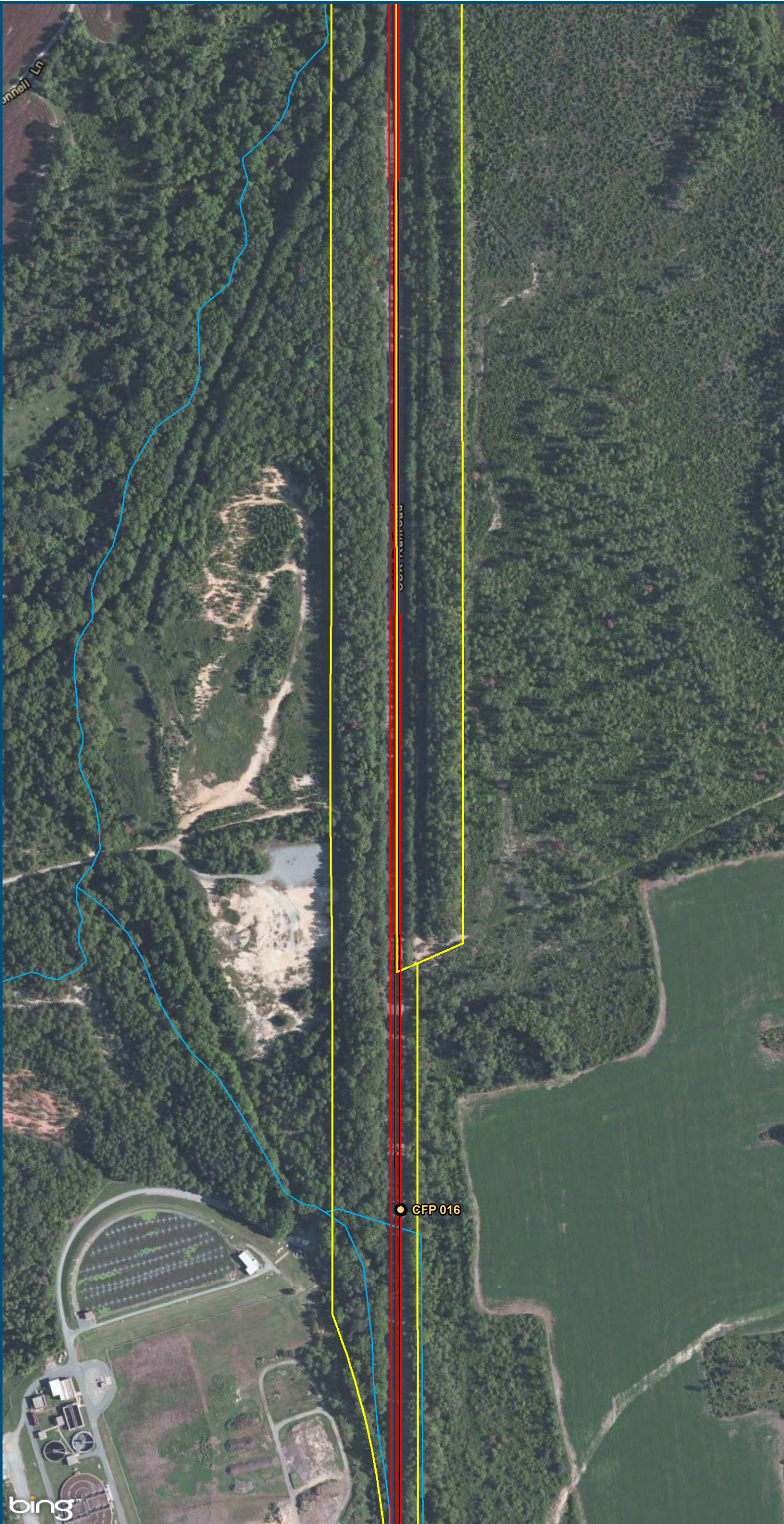
\\dlismain\GIS_DATA\GIS\Projects\011545_VA\DeptofRails-PublicTransportation\0239056_RAPS-4\AIDev-Concept\Eng\map_docs\mxd\Alt_Tech_Report\DC2RVA_Chr6_Appendices_CEN_HoldBRTan_Alignments_11x17.mxd | Last Updated: 11.02.2015



- Legend**
- CSXT Mileposts
 - Existing Track
 - New Track
 - CSXT Right-of-Way
 - Streams

Figure R-42
Central Virginia
Hold Bridges
And Tangents
Alignment Option

\\dlismain\GIS_DATA\GIS\Projects\011545_VA\DeptofRails-Public\Transportation\0239056_RAPS-4\AIDev-Concept\Eng\map_docs\mxd\Ail_Tech_Report\DC2RVA_Chr6_Appendices_CEN_HoldBRTan_Alignments_11x17.mxd | Last Updated: 11.02.2015

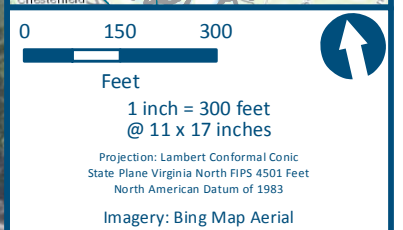
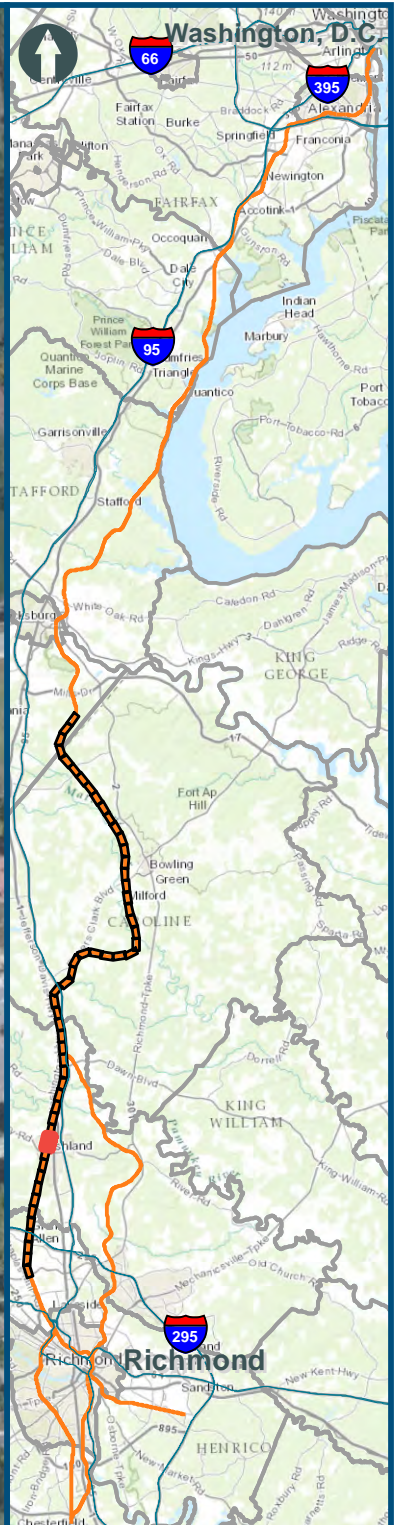
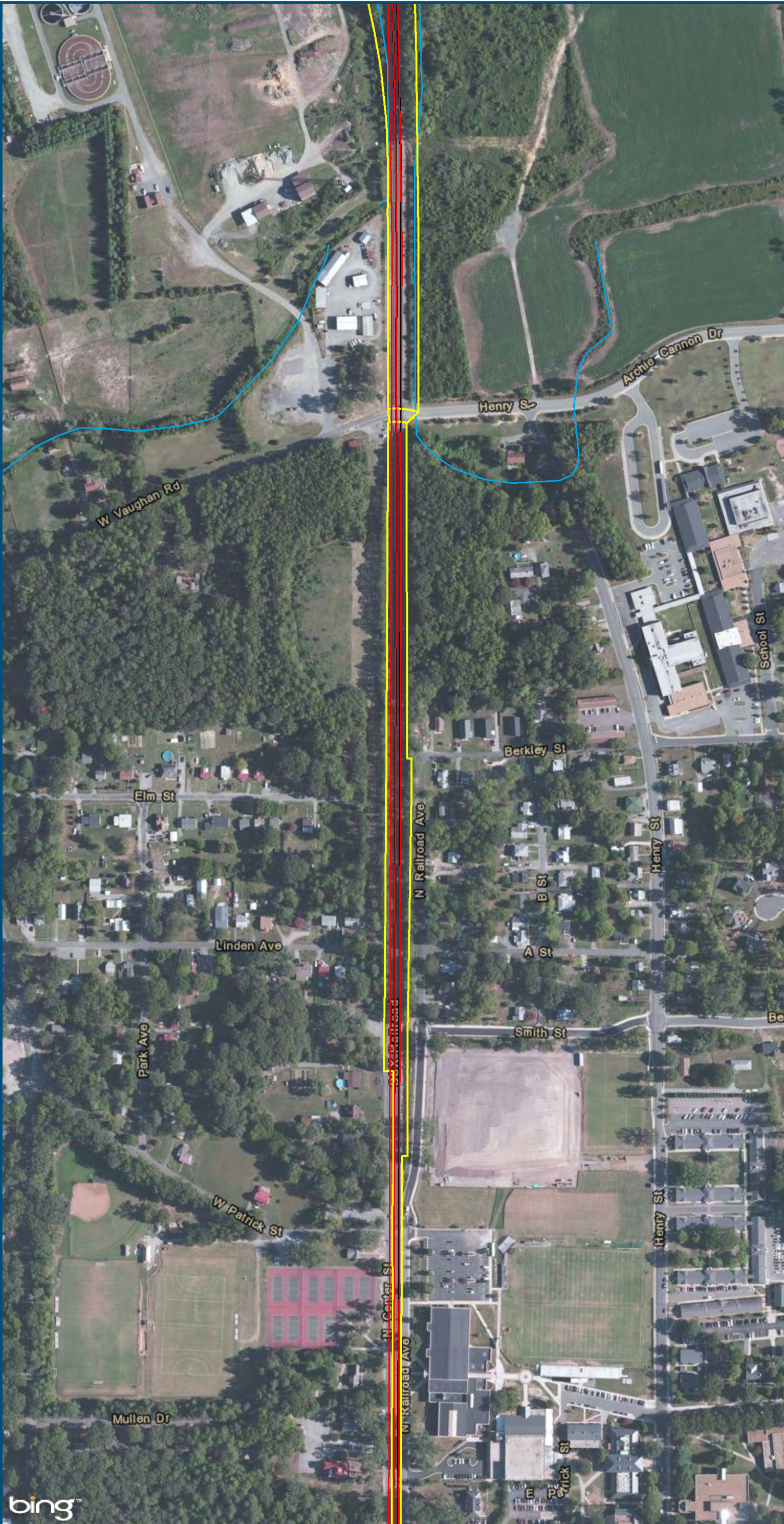


0 150 300
Feet
1 inch = 300 feet
@ 11 x 17 inches
Projection: Lambert Conformal Conic
State Plane Virginia North FIPS 4501 Feet
North American Datum of 1983
Imagery: Bing Map Aerial

- Legend**
- CSXT Mileposts
 - Existing Track
 - New Track
 - CSXT Right-of-Way
 - Streams

Figure R-43
Central Virginia
Hold Bridges
And Tangents
Alignment Option

\\dlismain\GIS_DATA\GIS\Projects\011545_VA\DeptofRails-PublicTransportation\0239056_RAPS-4\AIDev-ConceptEng\map_docs\mxd\AII_Tech_Report\DC2RVA_Ch6_Appendices_CEN_HoldBRTan_Alignments_11x17.mxd | Last Updated: 11.02.2015








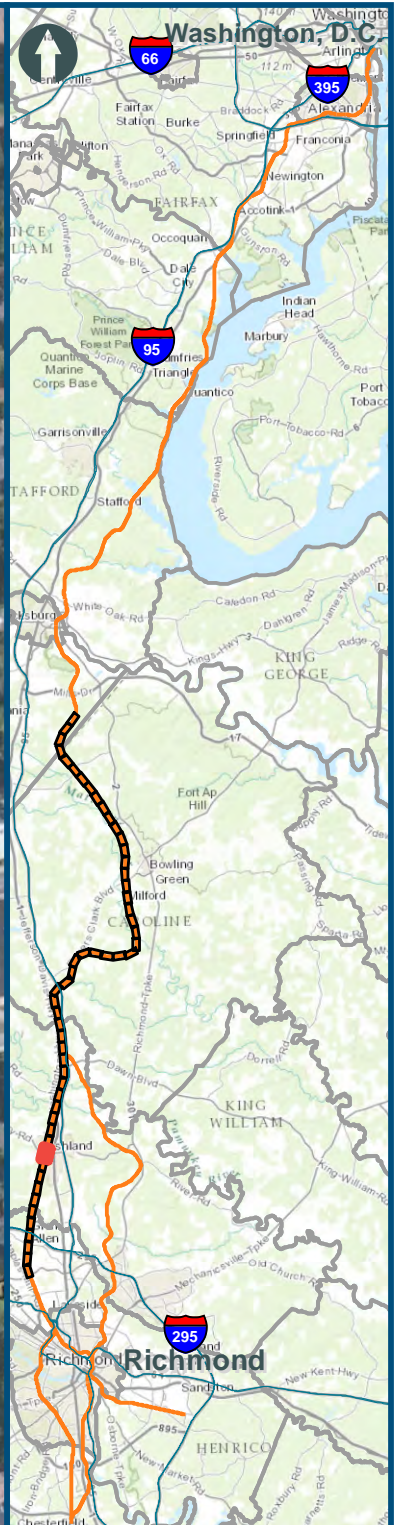
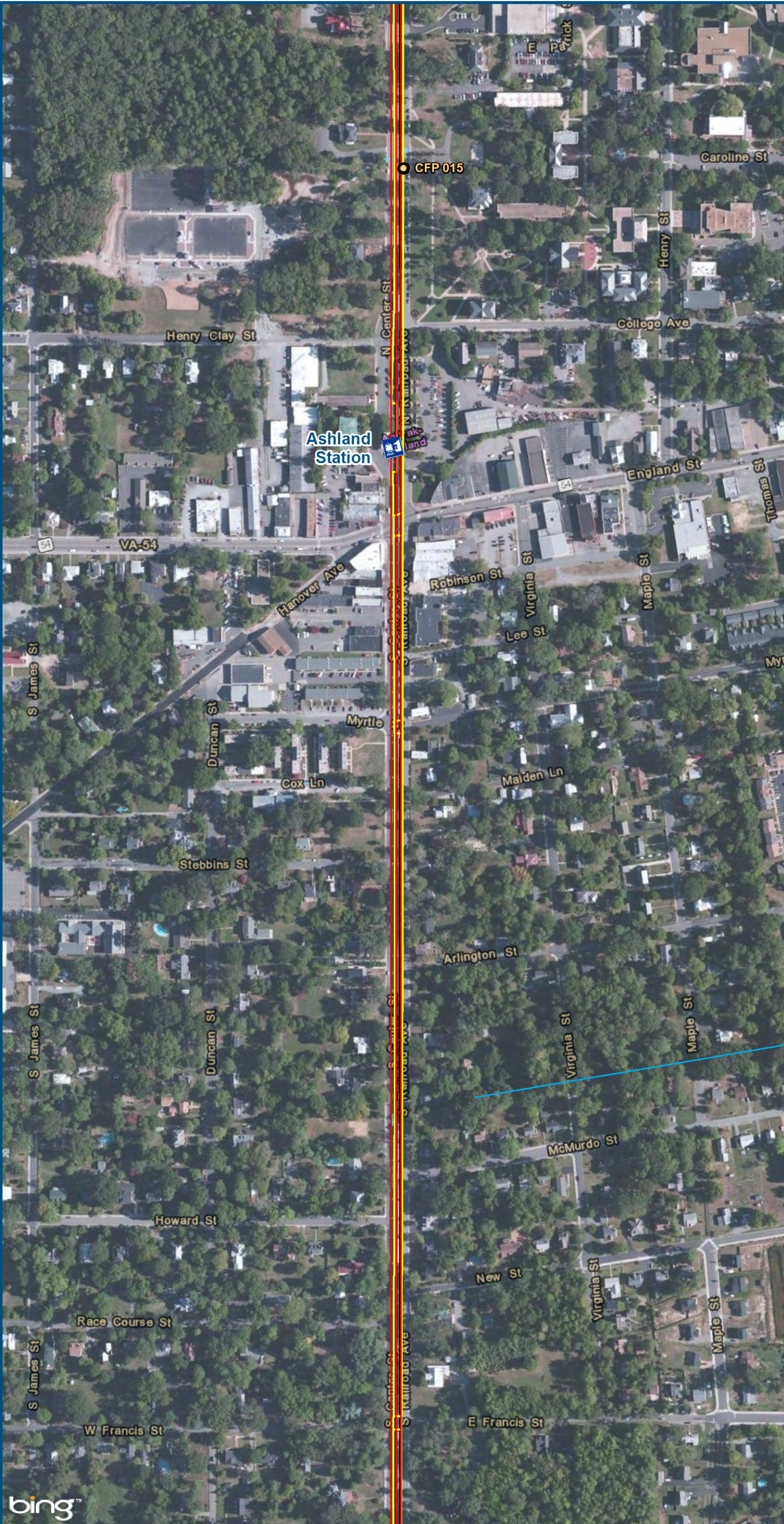
- Legend**
-  CSXT Mileposts
 -  Existing Track
 -  New Track
 -  CSXT Right-of-Way
 -  Streams

Figure R-44
Central Virginia
Hold Bridges
And Tangents
Alignment Option

\\dlismain\GIS_DATA\GIS\Projects\011545_VA\DeptofRails-PublicTransportation\02390506_RAPS-4\AllDev-Concept\Eng\map_docs\mxd\Alt_Tech_Report\DC2RVA_Ch6_Appendices_CEN_HoldBRTan_Alignments_11x17.mxd | Last Updated: 11.04.2015



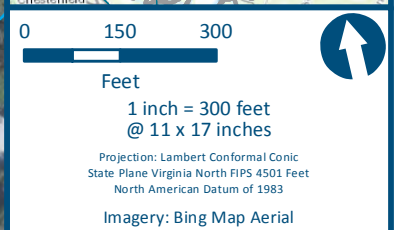
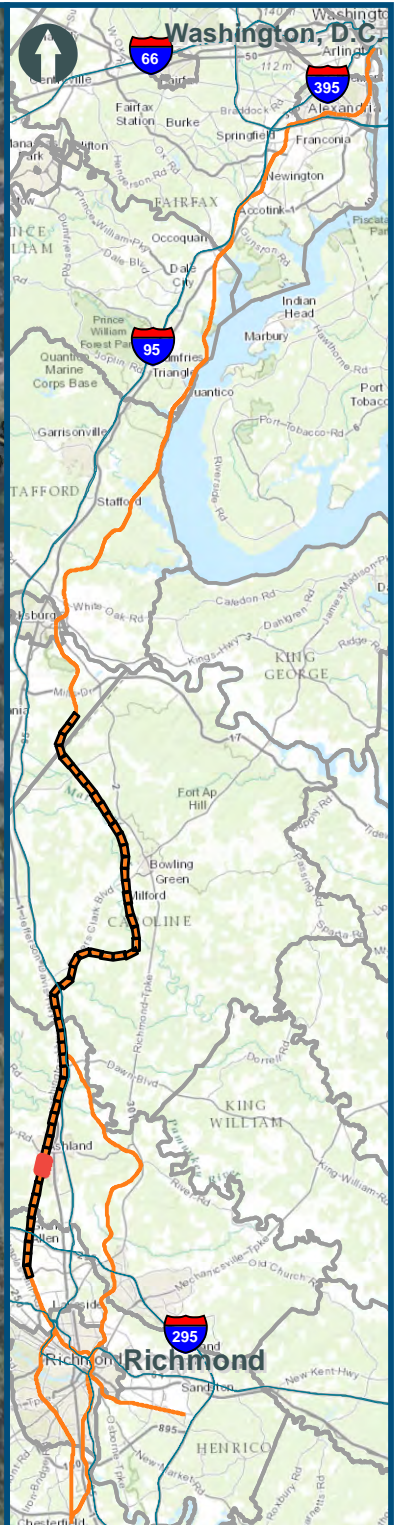
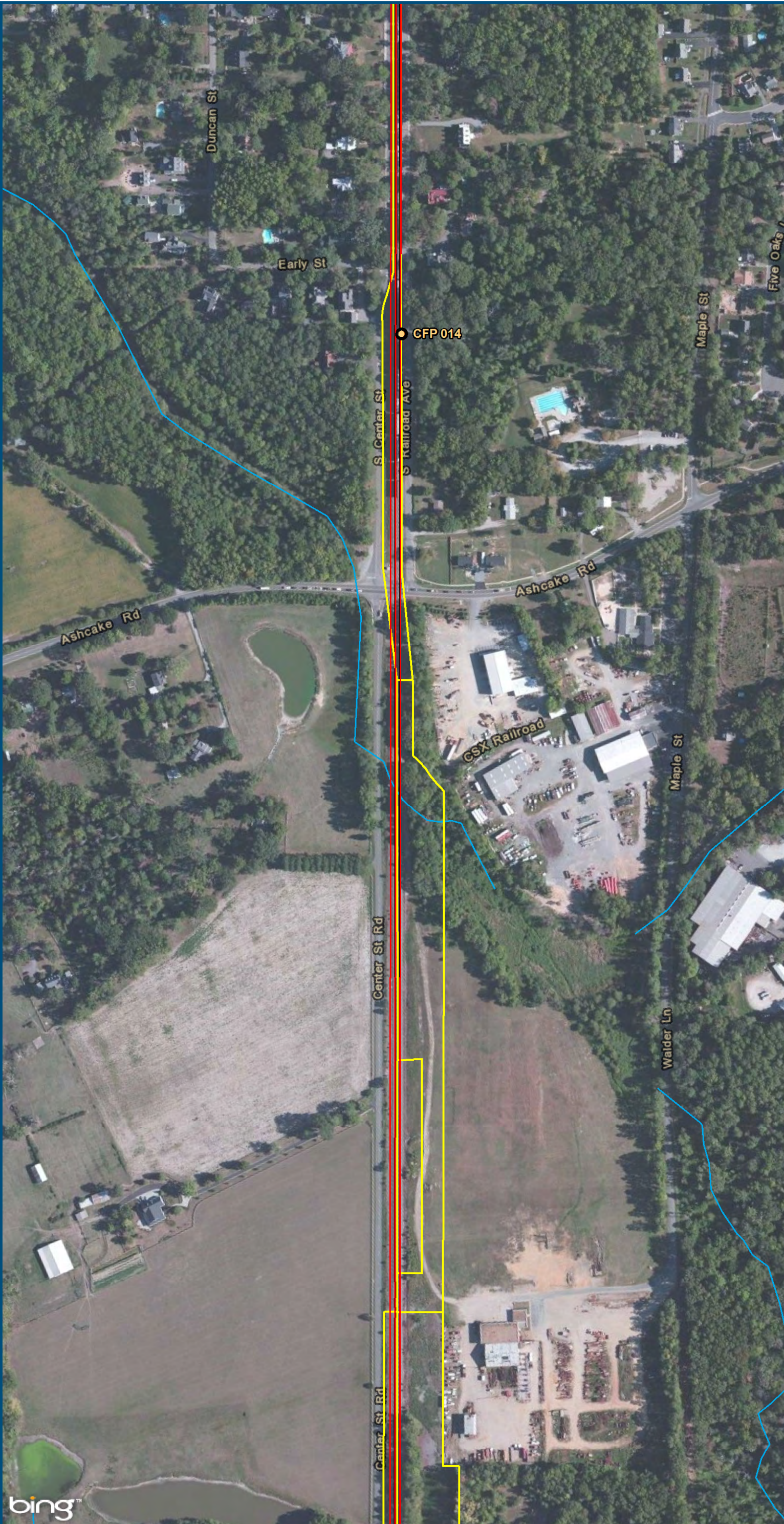
0 150 300
Feet
1 inch = 300 feet
@ 11 x 17 inches
Projection: Lambert Conformal Conic
State Plane Virginia North FIPS 4501 Feet
North American Datum of 1983
Imagery: Bing Map Aerial

Legend

- Amtrak Station
- CSXT Mileposts
- Existing Track
- New Track
- CSXT Right-of-Way
- Streams

Figure R-45
Central Virginia
Hold Bridges
And Tangents
Alignment Option

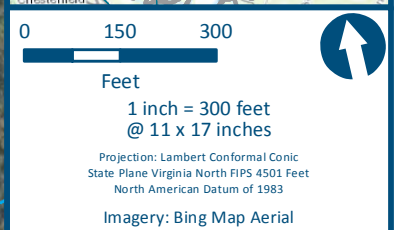
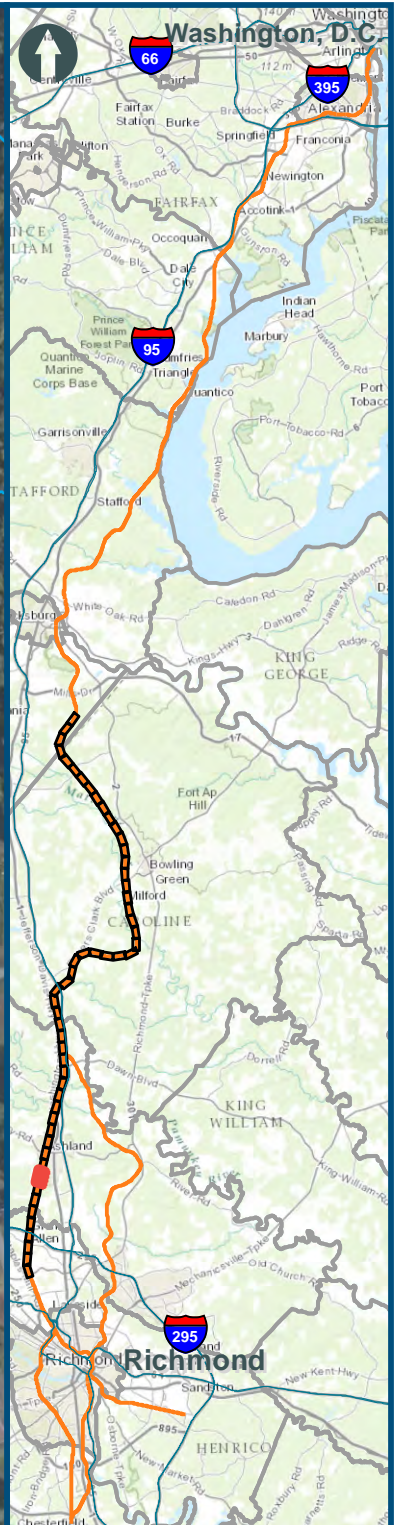
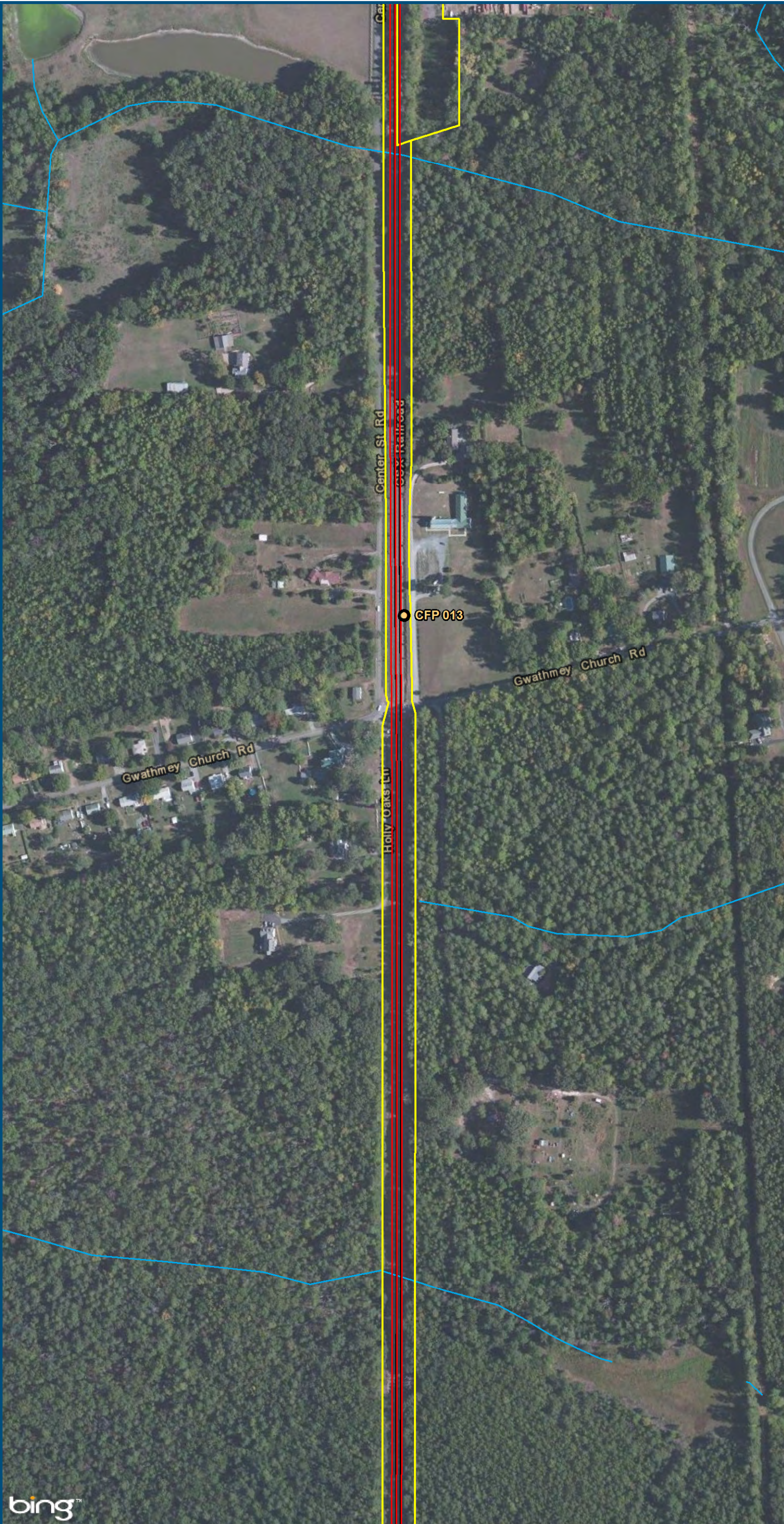
\\dlismain\GIS_DATA\GIS\Projects\011545_VA\DeptofRails-PublicTransportation\0239056_RAPS-4\IDev-Concept\Eng\map_docs\mxd\Alt_Tech_Report\DC2RVA_Chr6_Appendices_CEN_HoldBRTan_Alignments_11x17.mxd | Last Updated: 11.02.2015



- Legend**
- CSXT Mileposts
 - Existing Track
 - New Track
 - CSXT Right-of-Way
 - Streams

Figure R-46
Central Virginia
Hold Bridges
And Tangents
Alignment Option

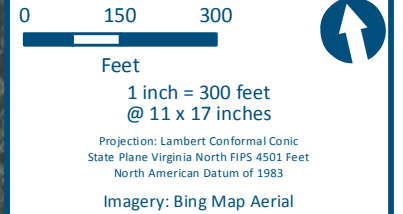
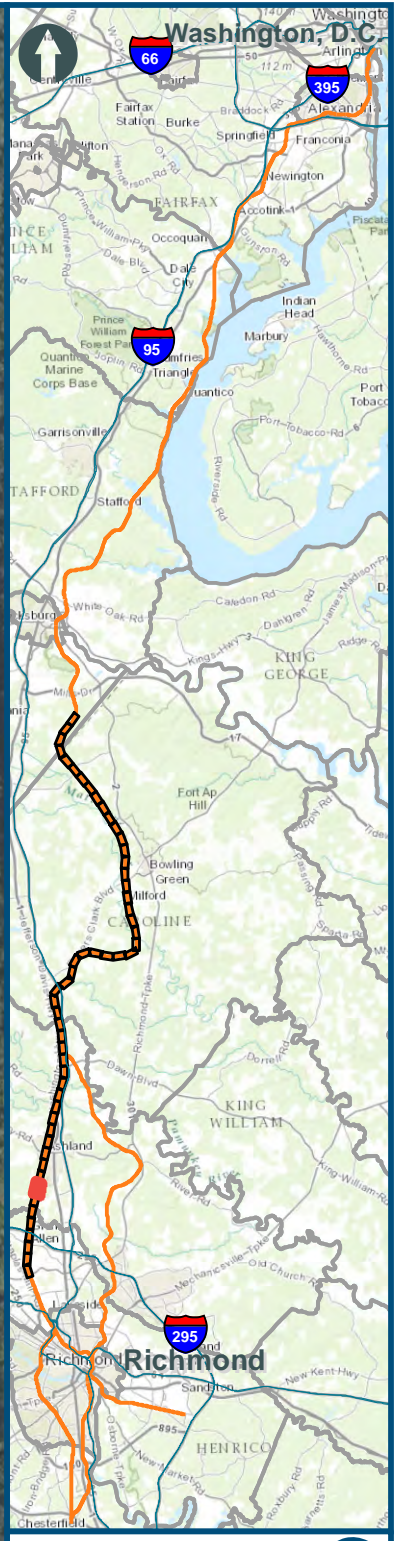
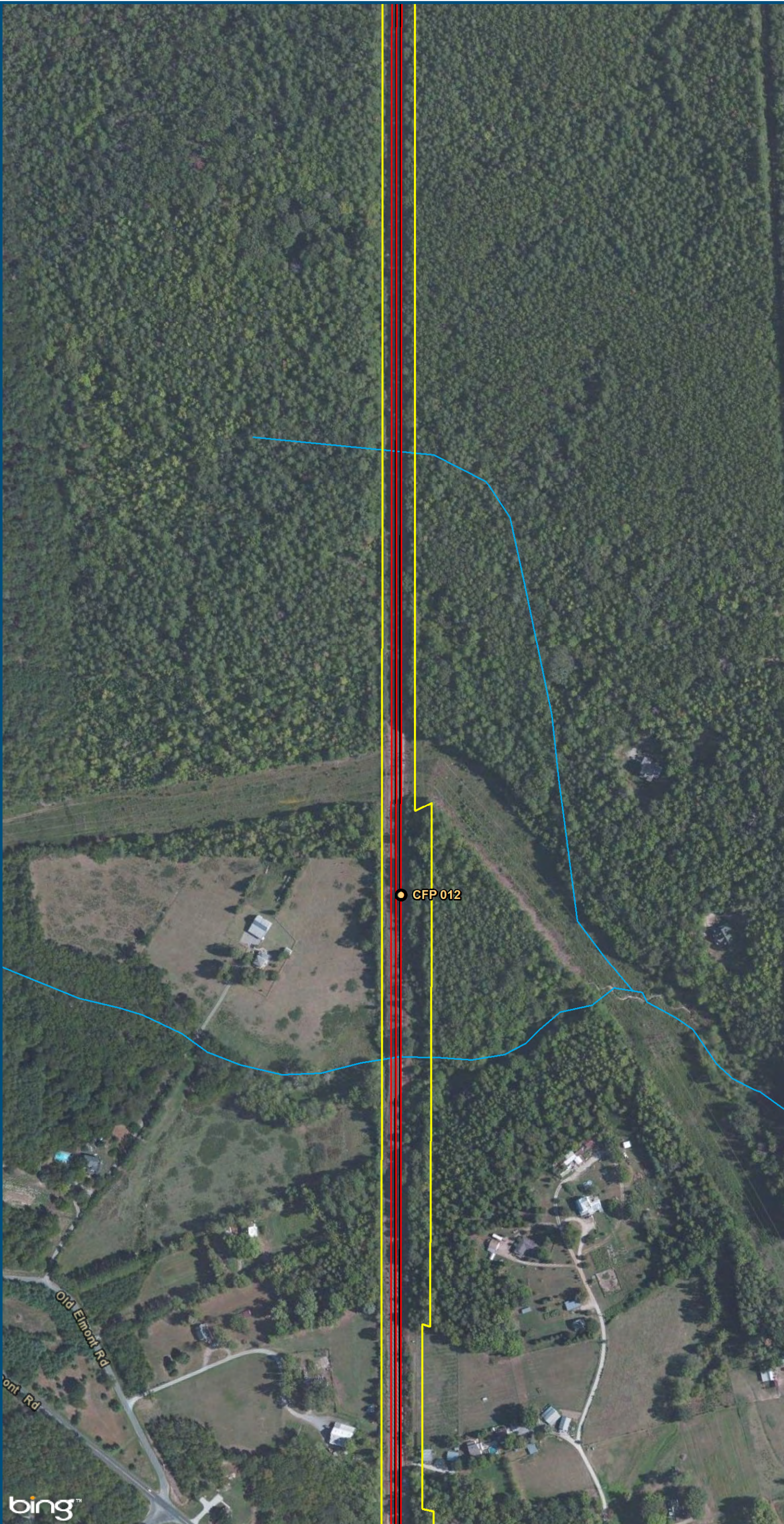
\\dlismain\GIS_DATA\GIS\Projects\011545_VA\DeptofRails-PublicTransportation\0239056_RAPS-4\AIDev-Concept\Eng\map_docs\mxd\Alt_Tech_Report\DC2RVA_Cht6_Appendices_CEN_HoldBRTan_Alignments_11x17.mxd | Last Updated: 11.02.2015



- Legend**
- CSXT Mileposts
 - Existing Track
 - New Track
 - CSXT Right-of-Way
 - Streams

Figure R-47
Central Virginia
Hold Bridges
And Tangents
Alignment Option

\\dlismain\GIS_DATA\GIS\Projects\011545_VA\DeptofRails-PublicTransportation\0239056_RAPS-4\AIDev-Concept\Eng\map_docs\mxd\Alt_Tech_Report\DC2RVA_Ch6_Appendices_CEN_HoldBRTan_Alignments_11x17.mxd | Last Updated: 11.02.2015








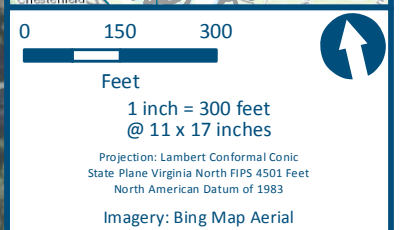
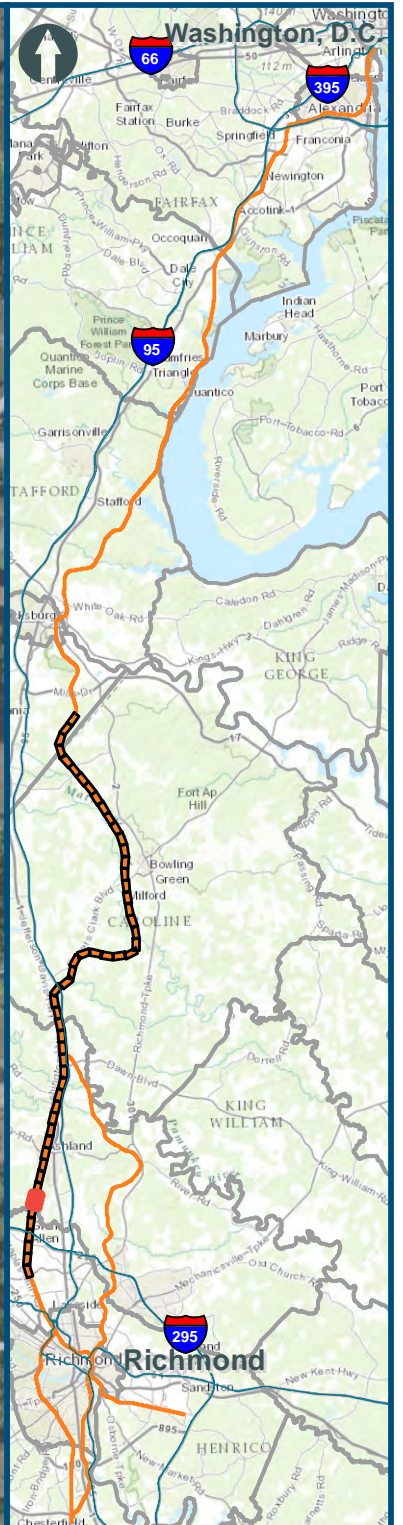
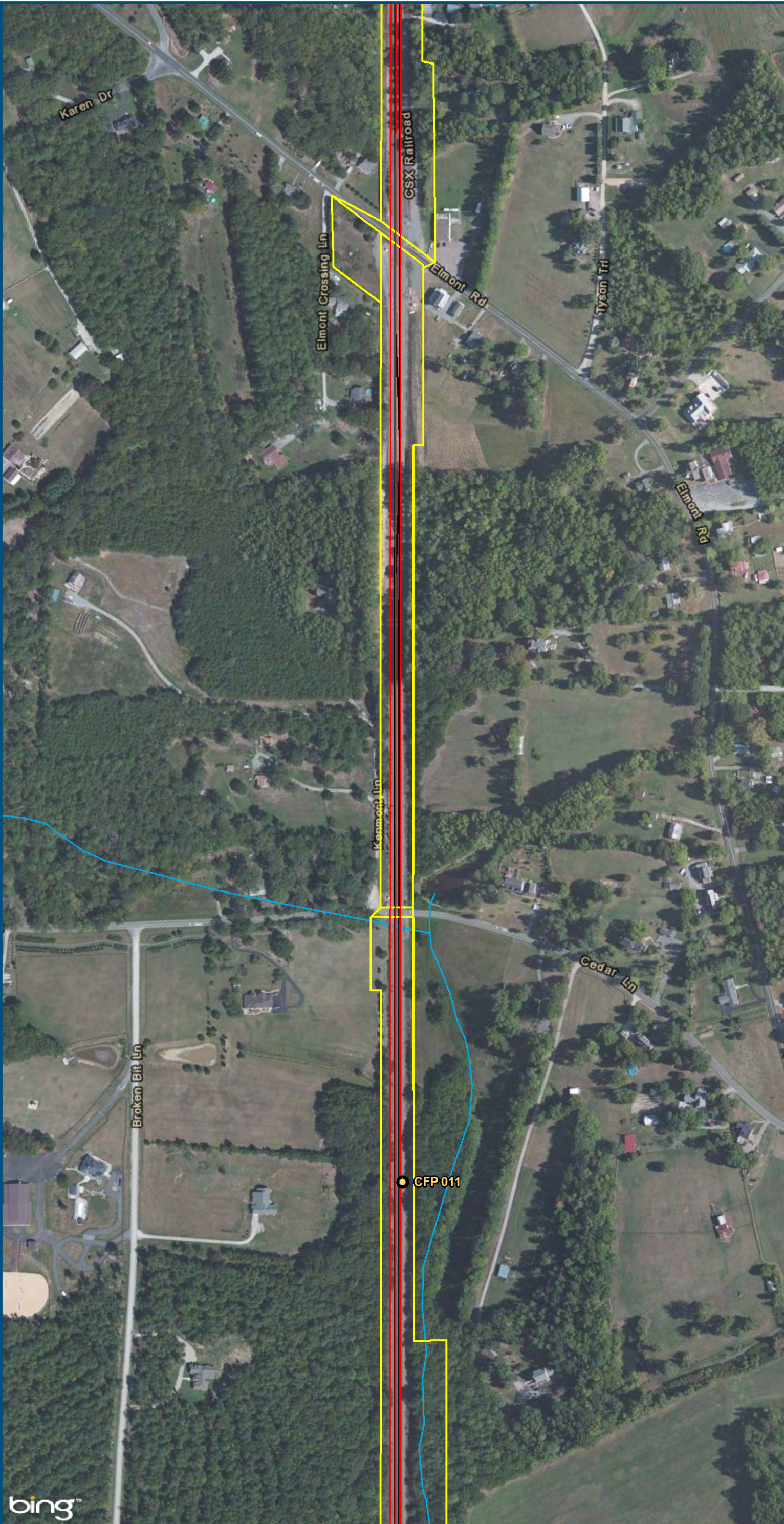
- Legend**
-  CSXT Mileposts
 -  Existing Track
 -  New Track
 -  CSXT Right-of-Way
 -  Streams

Figure R-48
Central Virginia
Hold Bridges
And Tangents
Alignment Option

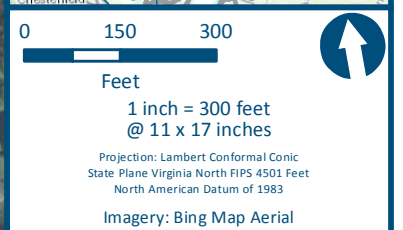
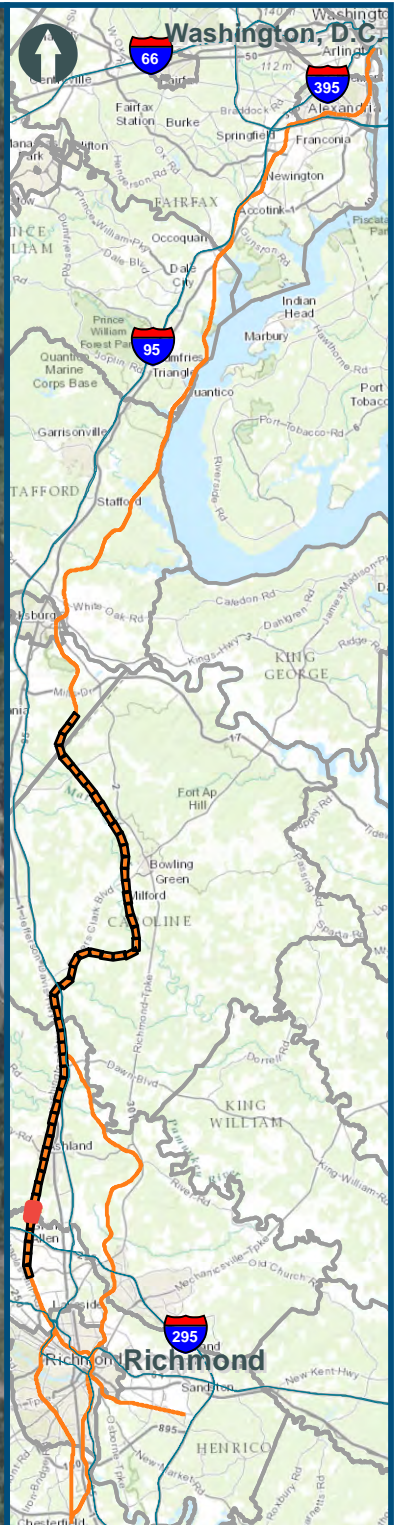
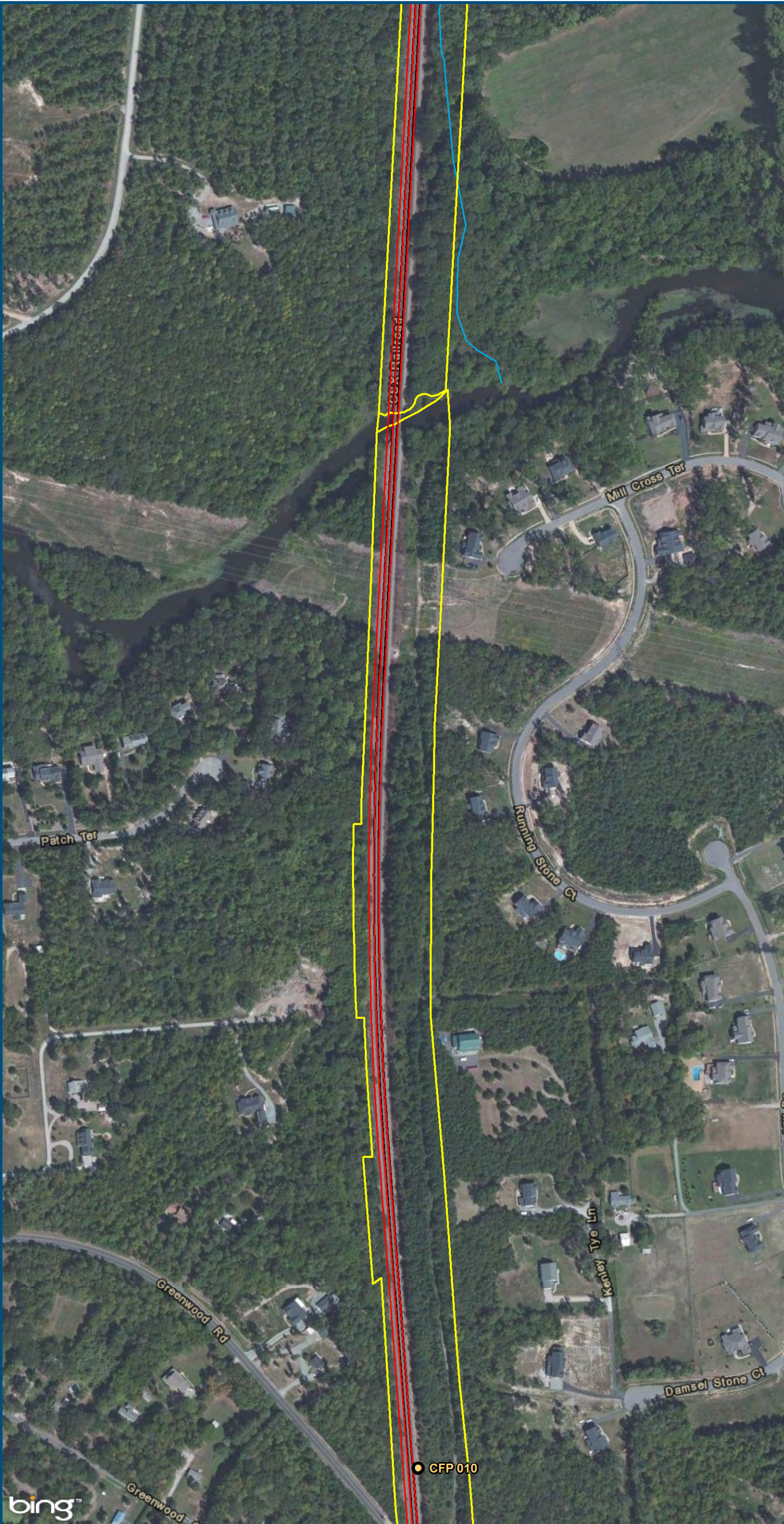
\\dlismain\GIS_DATA\GIS\Projects\011545_VA\DeptofRails-PublicTransportation\0239056_RAPS-4AIDev-ConceptEng\map_docs\mxd\Alt_Tech_Report\DC2RVA_Ch6_Appendices_CEN_HoldBRTan_Alignments_11x17.mxd | Last Updated: 11.02.2015



- Legend**
- CSXT Mileposts
 - Existing Track
 - New Track
 - CSXT Right-of-Way
 - Streams

Figure R-49
Central Virginia
Hold Bridges
And Tangents
Alignment Option

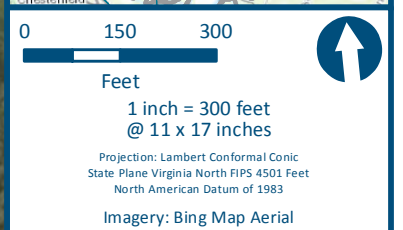
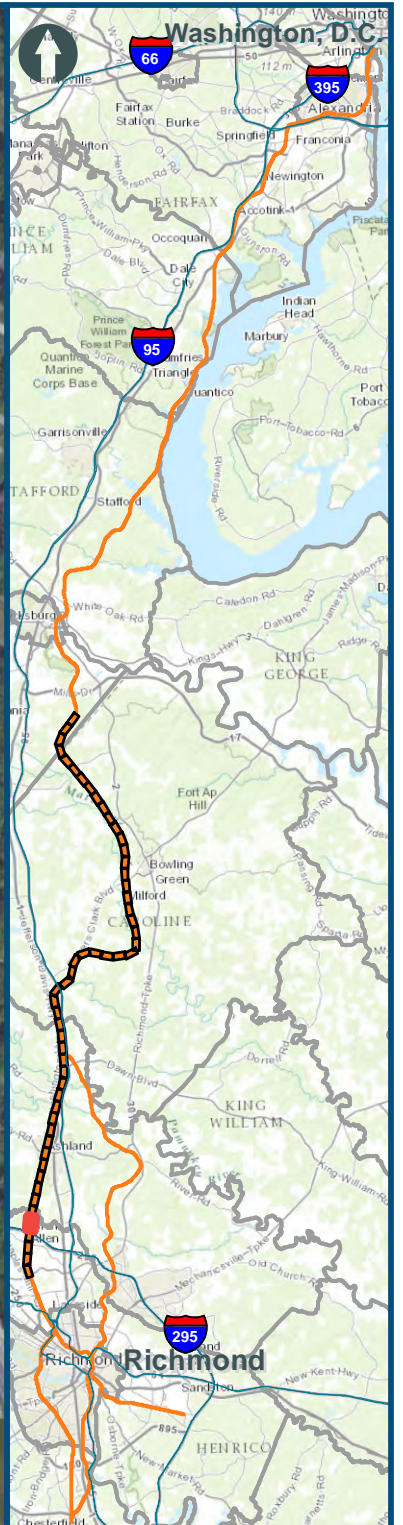
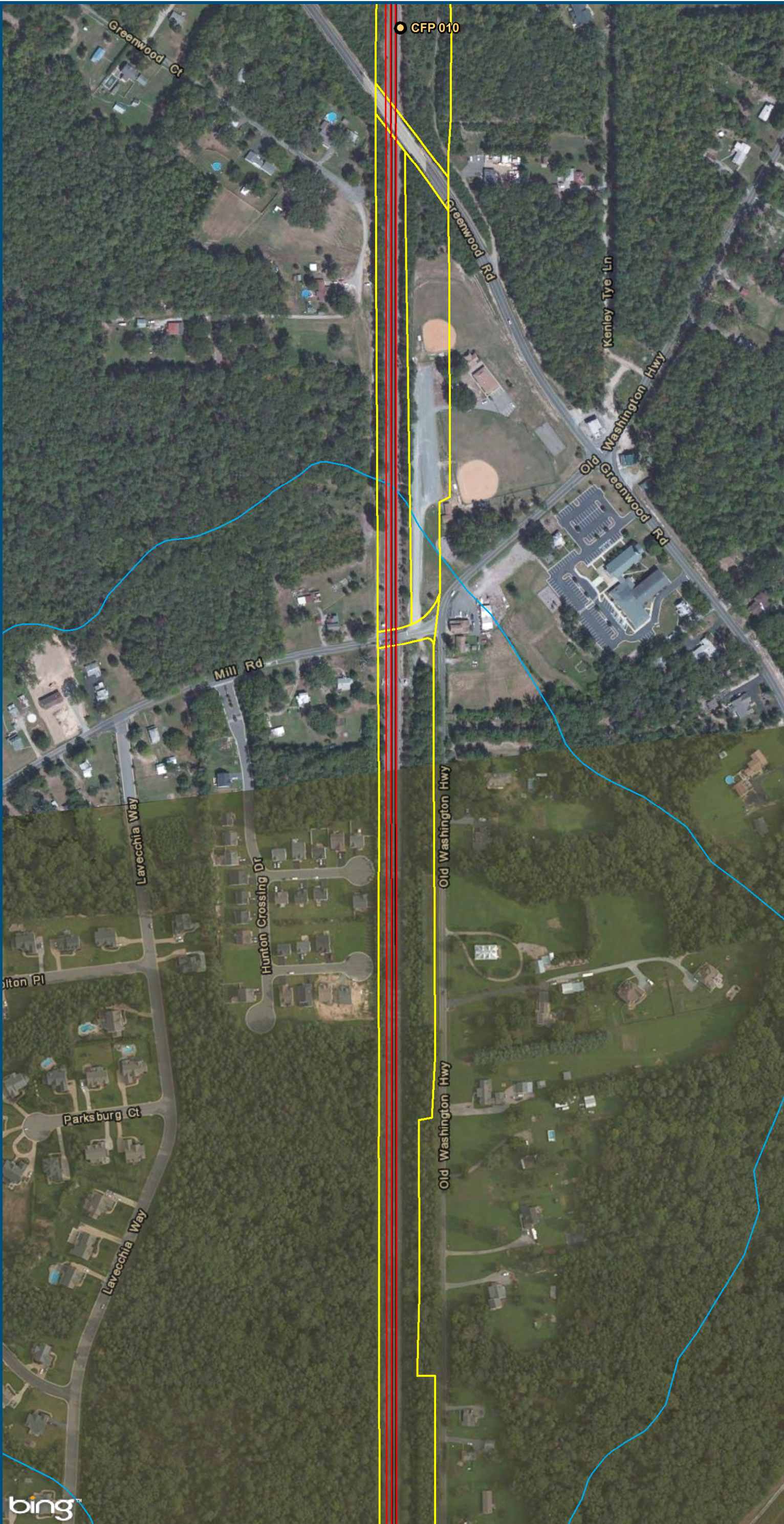
\\dlismain\GIS_DATA\GIS\Projects\011545_VA\DeptofRails-PublicTransportation\0239056_RAPS-4\AIDev-ConceptEng\map_docs\mxd\AII_Tech_Report\DC2RVA_Chp6_Appendices_CEN_HoldBRTan_Alignments_11x17.mxd | Last Updated: 11.02.2015



- Legend**
- CSXT Mileposts
 - Existing Track
 - New Track
 - CSXT Right-of-Way
 - Streams

Figure R-50
Central Virginia
Hold Bridges
And Tangents
Alignment Option

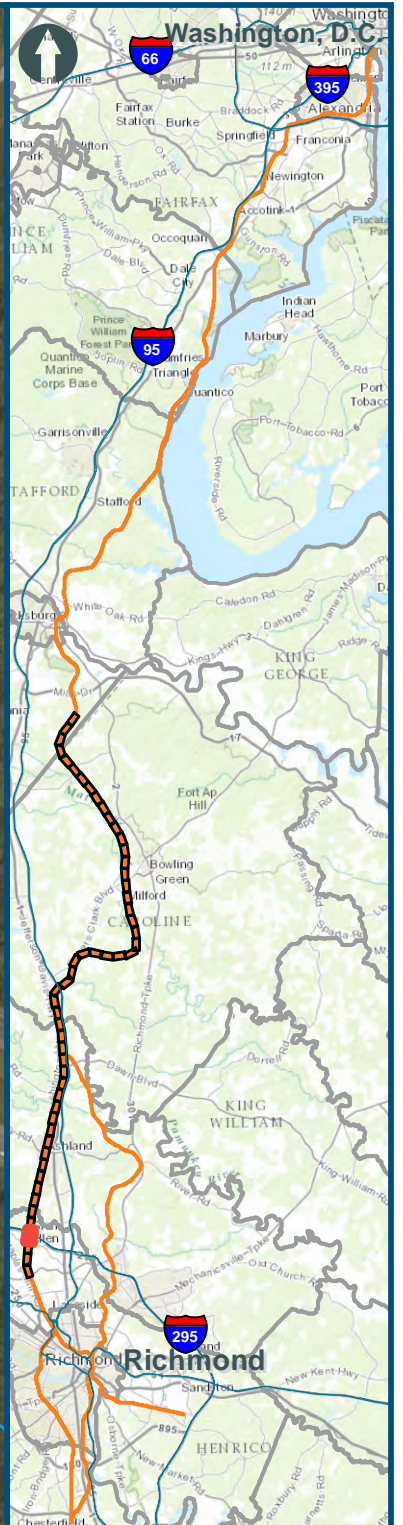
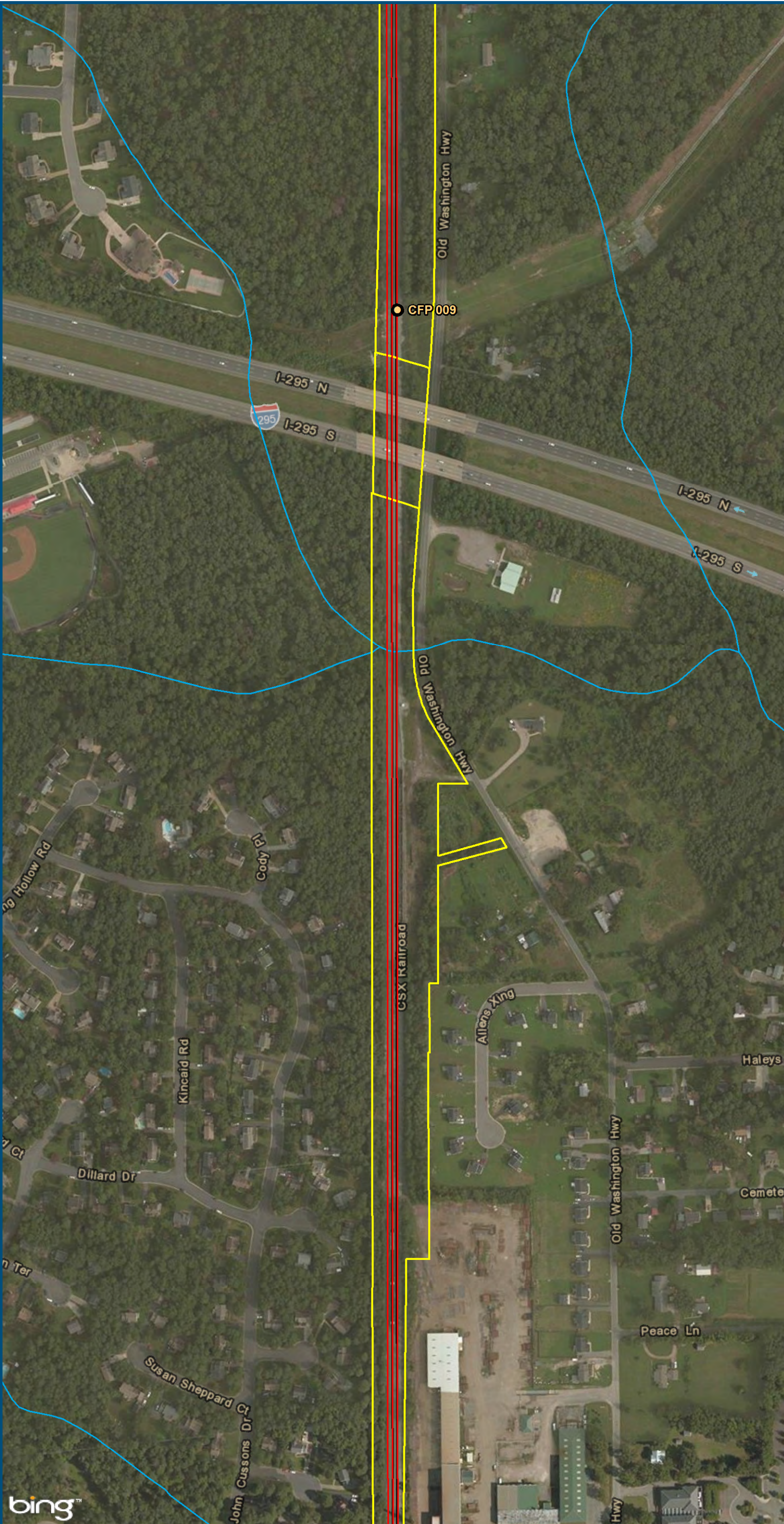
\\dlismain\GIS_DATA\GIS\Projects\011545_VA\DeptofRails-Public\Transportation\0239056_RAPS-4\AIDev-Concept\Eng\map_docs\mxd\Alt_Tech_Report\DC2RVA_Ch6_Appendices_CEN_HoldBRTan_Alignments_11x17.mxd | Last Updated: 11.02.2015



- Legend**
- CSXT Mileposts
 - Existing Track
 - New Track
 - CSXT Right-of-Way
 - Streams

Figure R-51
Central Virginia
Hold Bridges
And Tangents
Alignment Option

\\dlismain\GIS_DATA\GIS\Projects\011545_VA\DeptofRails-PublicTransportation\0239056_RAPS-4\AIDev-Concept\Eng\map_docs\mxd\Alt_Tech_Report\DC2RVA_Ch6_Appendices_CEN_HoldBRTan_Alignments_11x17.mxd | Last Updated: 11.02.2015



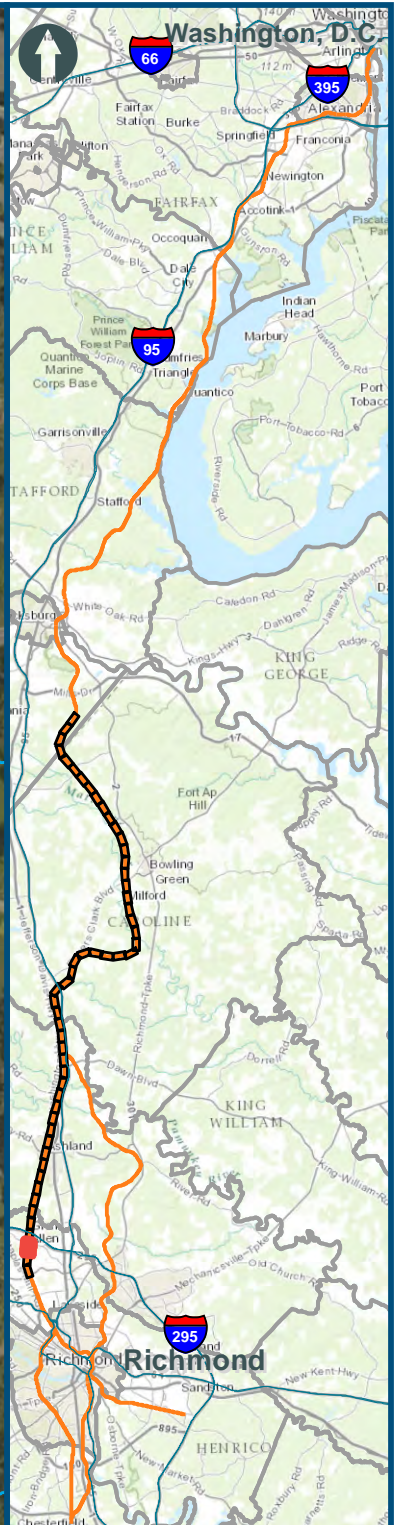
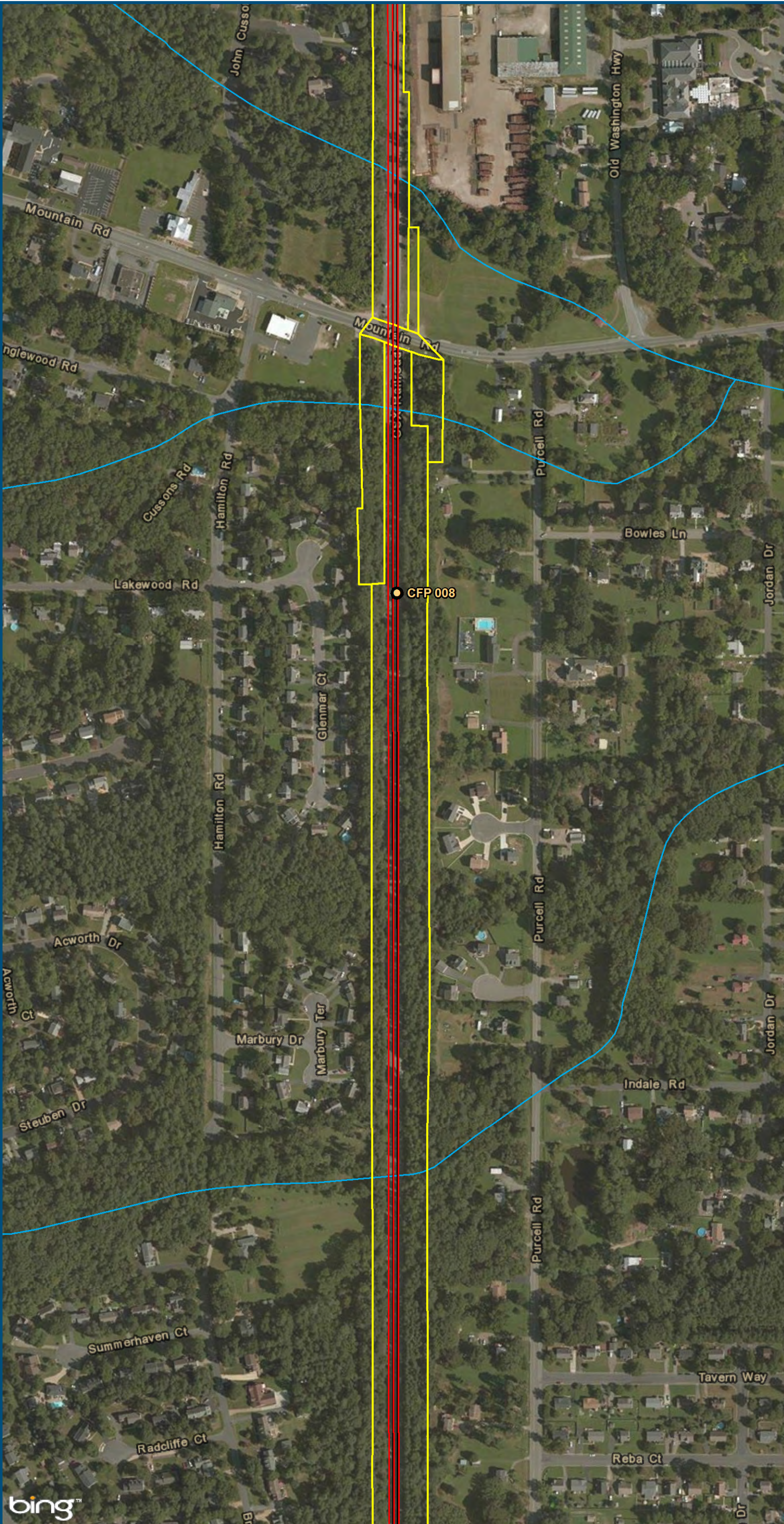
0 150 300
Feet
1 inch = 300 feet
@ 11 x 17 inches
Projection: Lambert Conformal Conic
State Plane Virginia North FIPS 4501 Feet
North American Datum of 1983
Imagery: Bing Map Aerial

Legend

- CSXT Mileposts
- Existing Track
- New Track
- CSXT Right-of-Way
- Streams

Figure R-52
Central Virginia
Hold Bridges
And Tangents
Alignment Option

\\dlismain\GIS_DATA\GIS\Projects\11545_VA\DeptofRails-PublicTransportation\0239056_RAPS-4\AIDev-ConceptEng\map_docs\mxd\Alt_Tech_Report\DC2RVA_Cht6_Appendices_CEN_HoldBRTan_Alignments_11x17.mxd | Last Updated: 11.02.2015








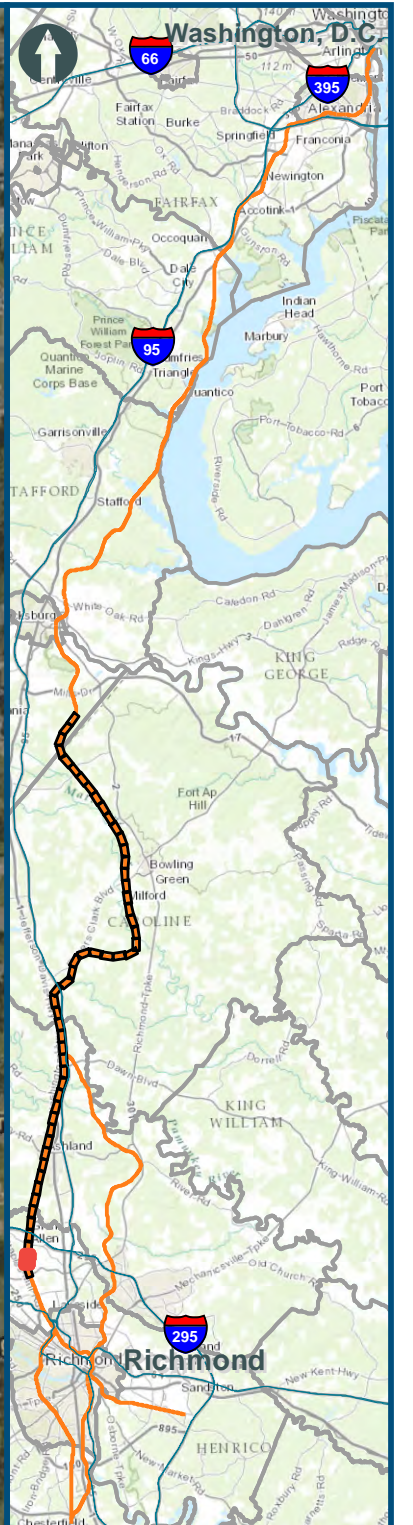
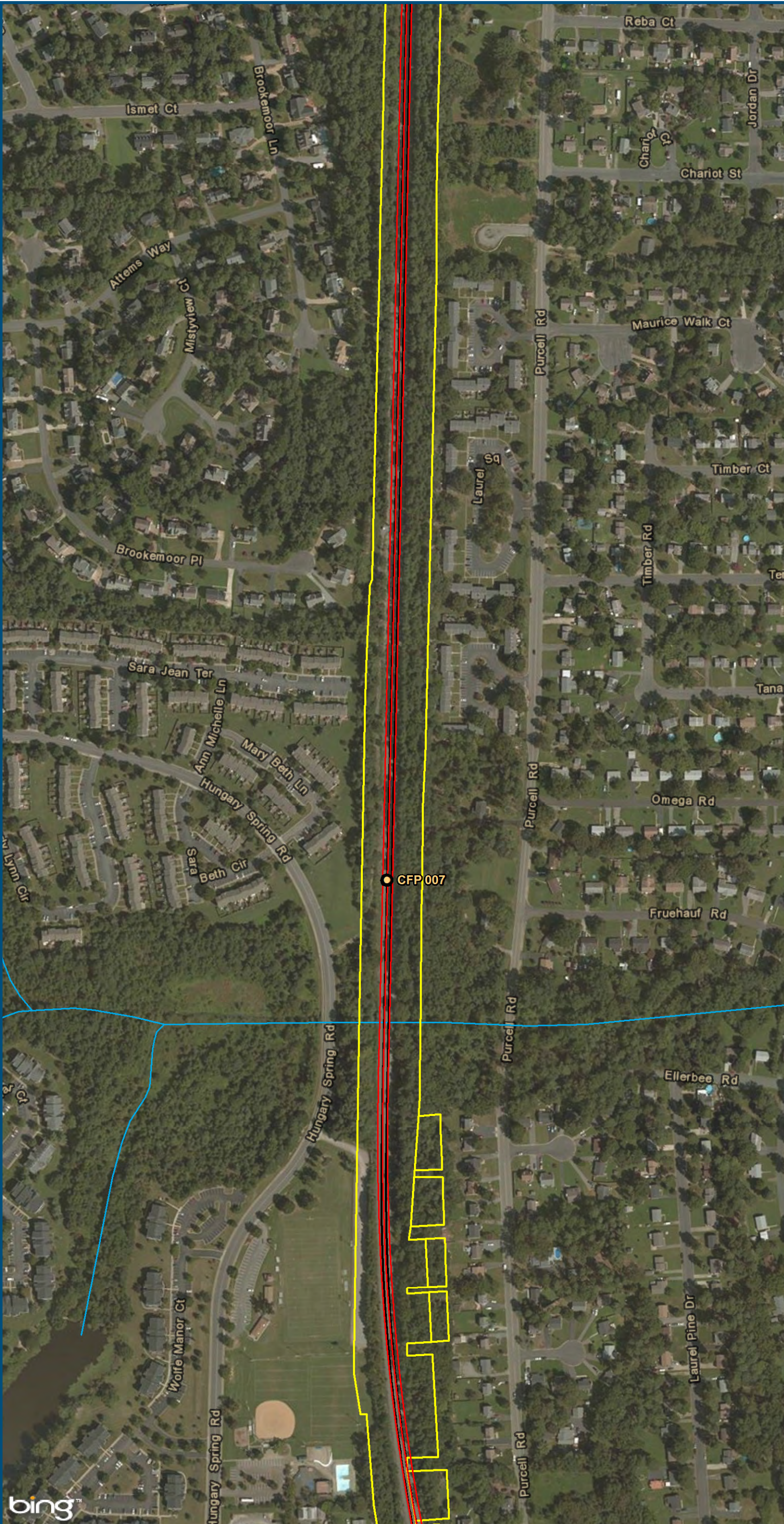
- Legend**
-  CSXT Mileposts
 -  Existing Track
 -  New Track
 -  CSXT Right-of-Way
 -  Streams

Figure R-53
Central Virginia
Hold Bridges
And Tangents
Alignment Option



0 150 300
Feet
1 inch = 300 feet
@ 11 x 17 inches

Projection: Lambert Conformal Conic
State Plane Virginia North FIPS 4501 Feet
North American Datum of 1983
Imagery: Bing Map Aerial

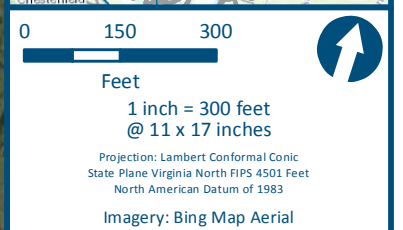
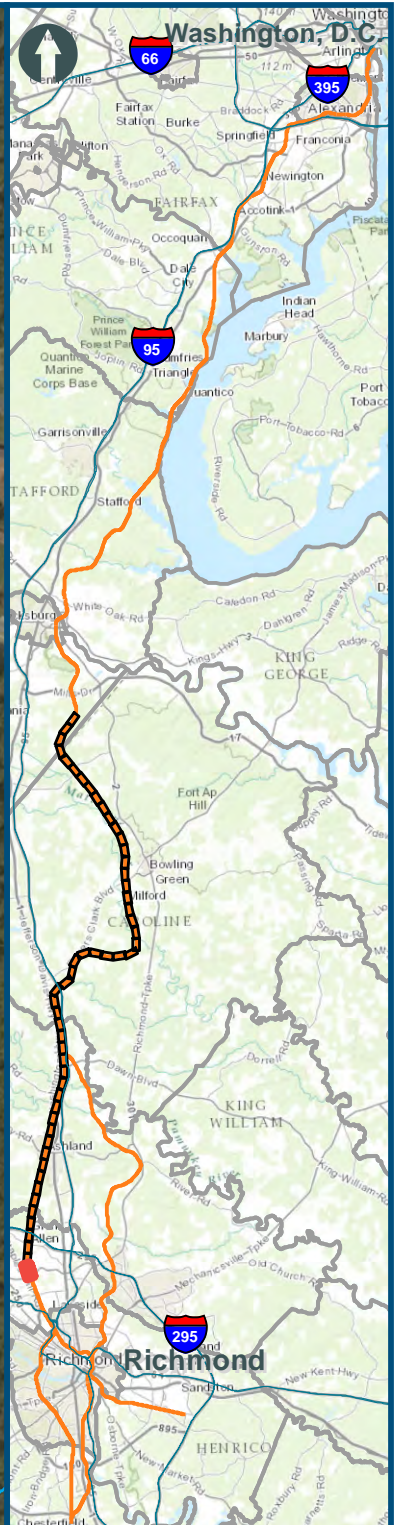
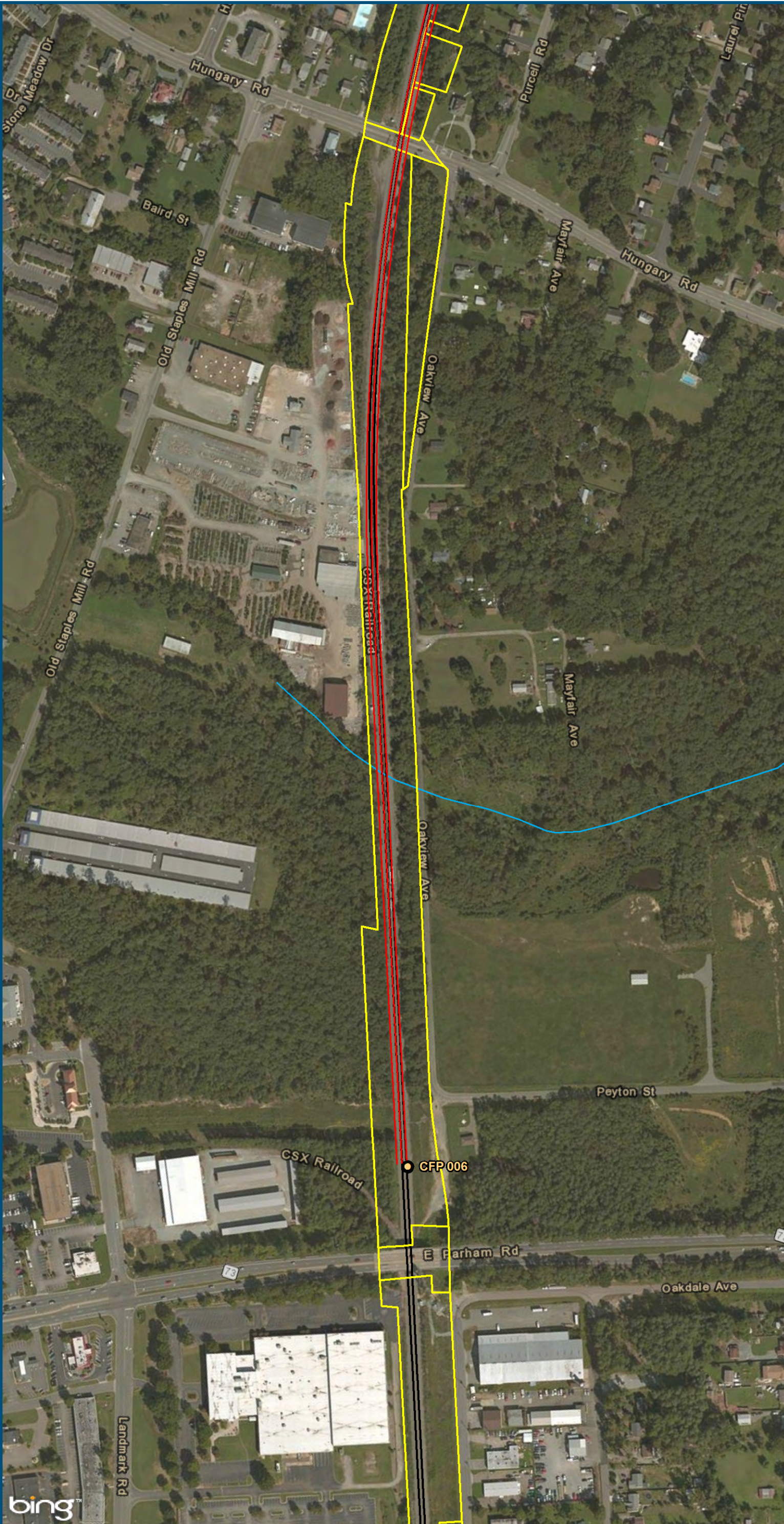
Legend

- CSXT Mileposts
- Existing Track
- New Track
- CSXT Right-of-Way
- Streams

Figure R-54
Central Virginia
Hold Bridges
And Tangents
Alignment Option

\\dlismain\GIS_DATA\GIS\Projects\011545_VA\DeptofRails-Public\Transportation\0239056_RAPS-4\AIDev-Concept\Eng\map_docs\mxd\Alt_Tech_Report\DC2RVA_Cht6_Appendices_CEN_HoldBRTan_Alignments_11x17.mxd | Last Updated: 11.02.2015

\\dlmain\GIS_DATA\GIS\Projects\11545_VA\DeptofRails-PublicTransportation\0239056_RAPS-4\AIDev-ConceptEng\map_docs\mxd\AII_Tech_Report\DC2RVA_Chr6_Appendices_CEN_HoldBRTan_Alignments_11x17.mxd | Last Updated: 11.02.2015



- Legend**
- CSXT Mileposts
 - Existing Track
 - New Track
 - CSXT Right-of-Way
 - Streams

Figure R-55
Central Virginia
Hold Bridges
And Tangents
Alignment Option