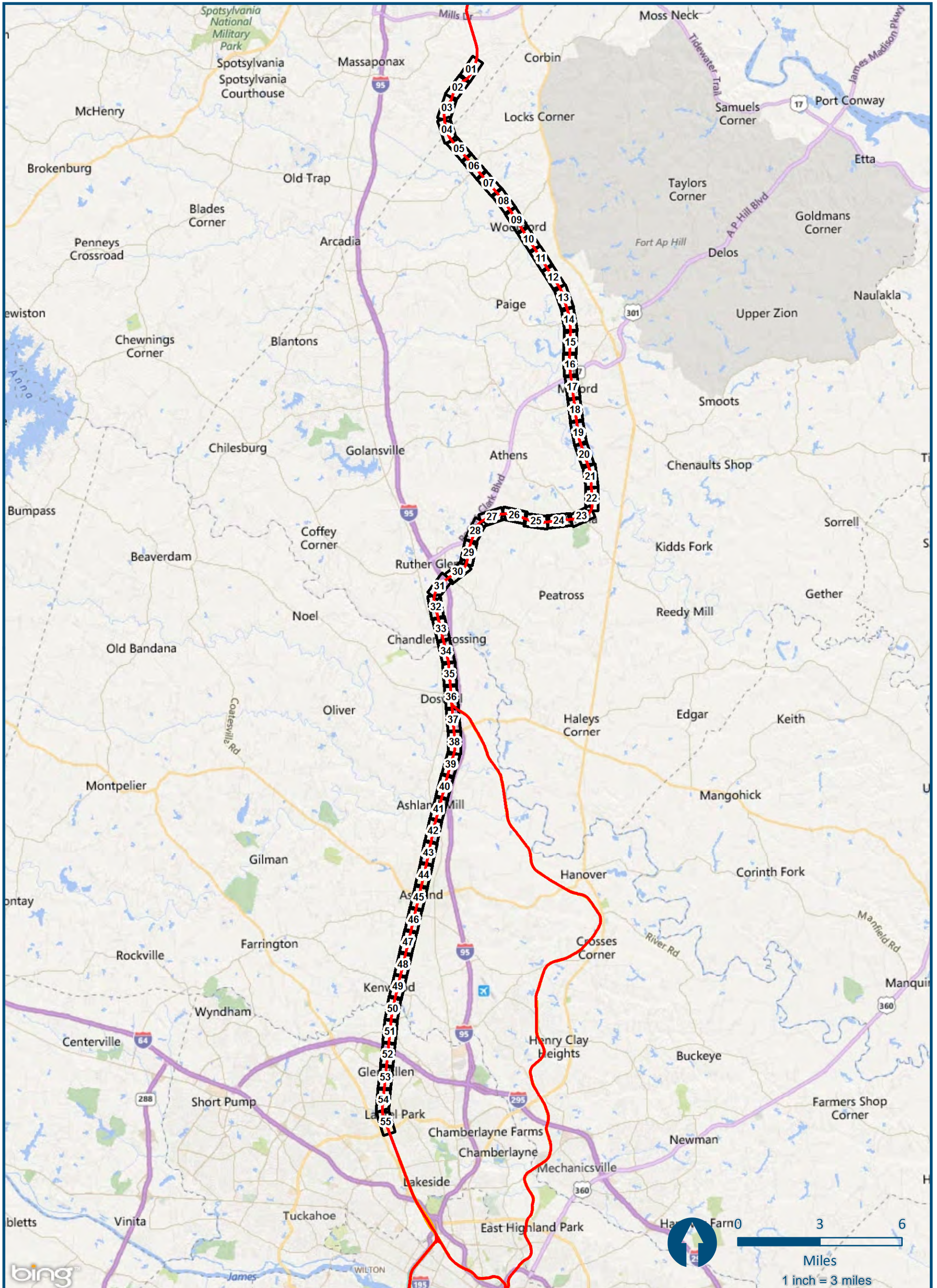
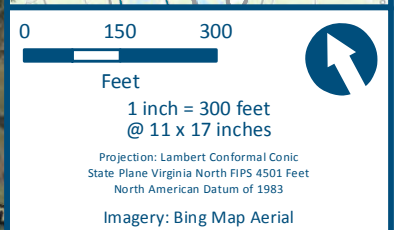
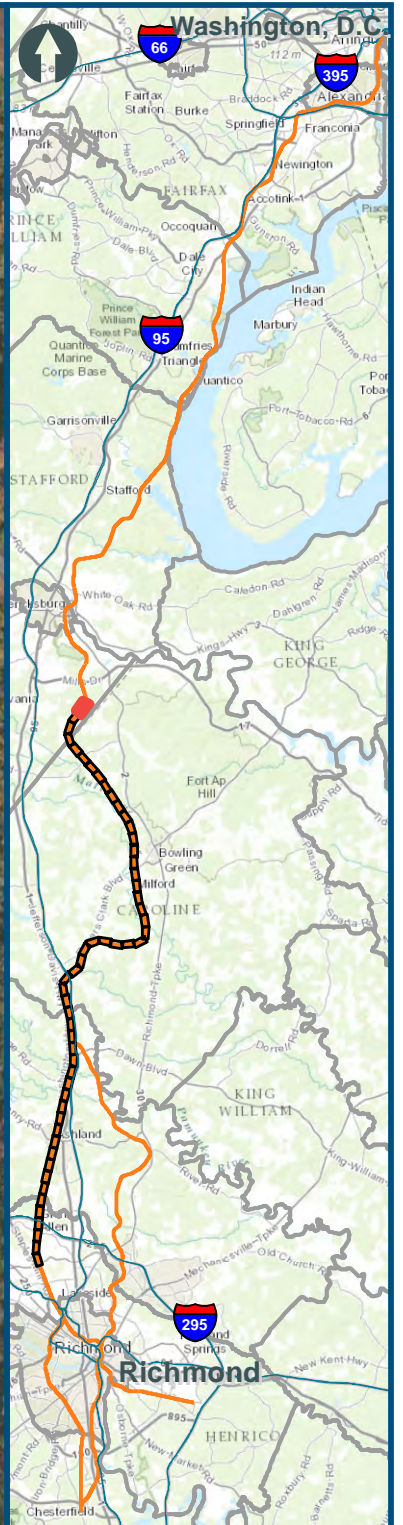
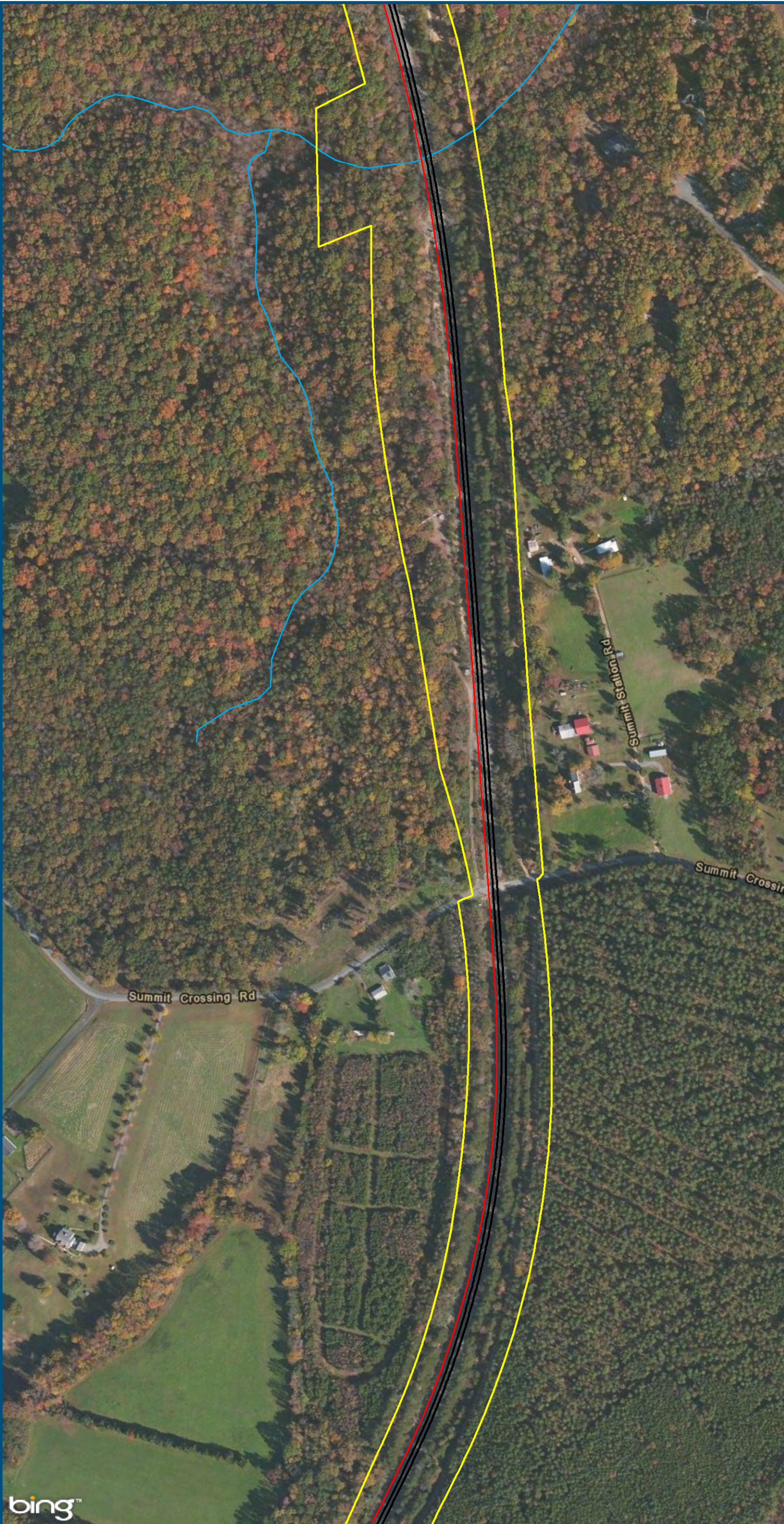


Central Virginia (CEN) Project Section 2006 Report Alignment Option Index Map



\\blsmain\GIS_DATA\GIS\Projects\011545_VA\Dev\Rail\PublicTransportation\0239056_RAPS-4\AI\Dev-Concept\Eng\map_docs\mxd\Alt_Tech_Report\DC2RVA_Appendix_AlignmentIndex_11x17.mxd | Last Updated: 11.05.2015

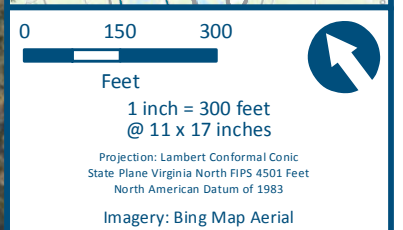
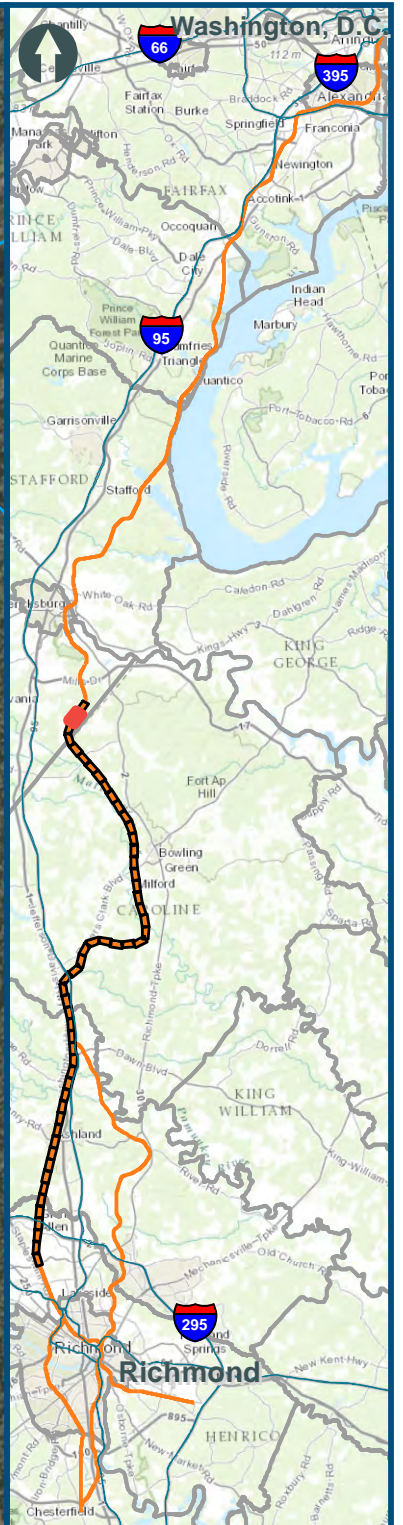
\\dlismain\GIS_DATA\GIS\Projects\011545_VA\DeptofRails-PublicTransportation\0239056_RAPS-4\AIDev-ConceptEng\map_docs\mxd\Alt_Tech_Report\DC2RVA_Cht6_Appendices_CEN_2006Report_Alignments_11x17.mxd | Last Updated: 11.02.2015








- Legend**
- CSXT Mileposts
 - Existing Track
 - New Track
 - CSXT Right-of-Way
 - Streams

Figure U-1
Central Virginia
2006 Report
Alignment Option

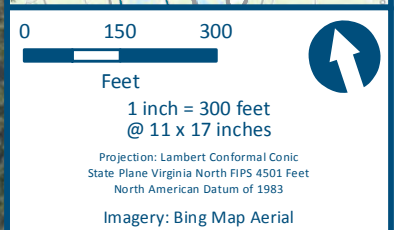
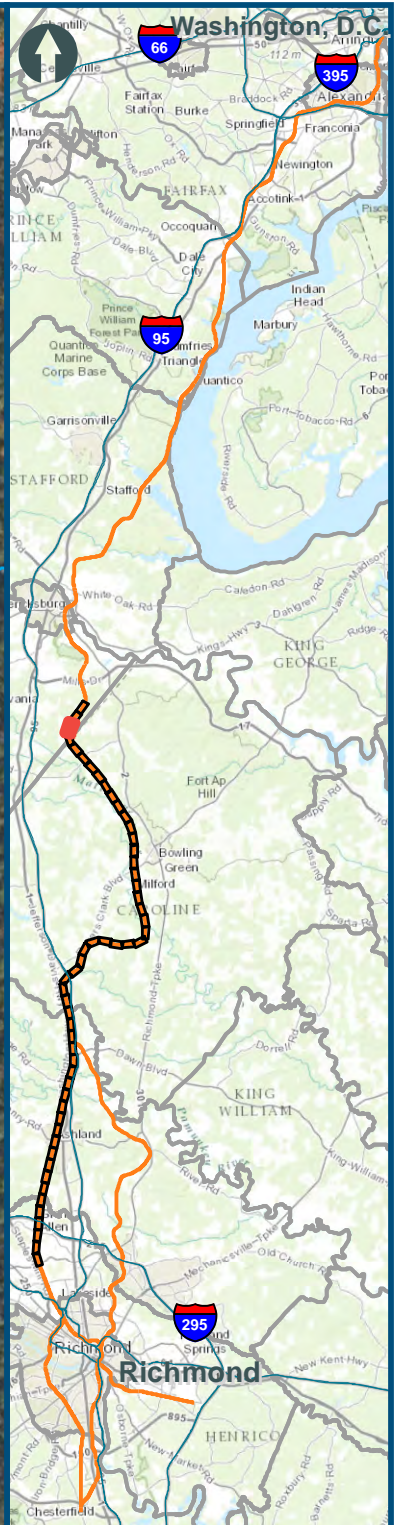
\\dlismain\GIS_DATA\GIS\Projects\011545_VA\DeptofRails-PublicTransportation\0239056_RAPS-4\AIDev-Concept\Eng\map_docs\mxd\Alt_Tech_Report\DC2RVA_Cht6_Appendices_CEN_2006Report_Alignments_11x17.mxd | Last Updated: 11.02.2015



- Legend**
-  CSXT Mileposts
 -  Existing Track
 -  New Track
 -  CSXT Right-of-Way
 -  Streams

**Figure U-2
Central Virginia
2006 Report
Alignment Option**

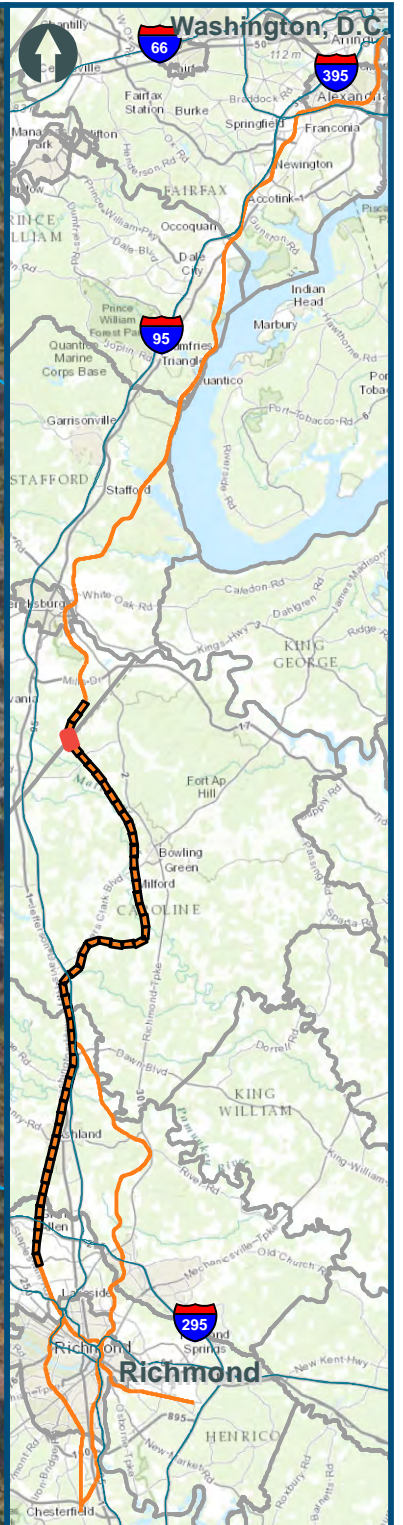
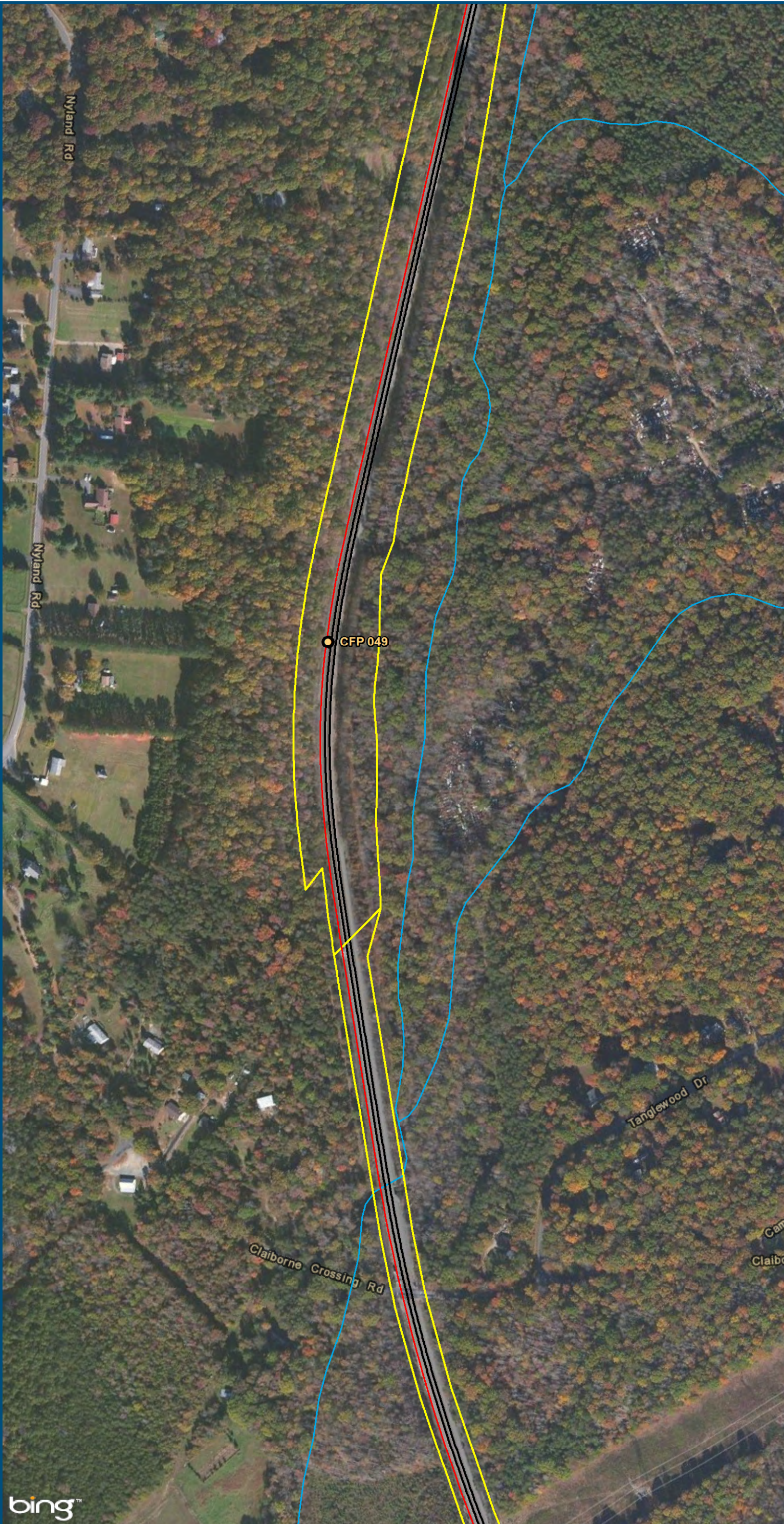
\\dlismain\GIS_DATA\GIS\Projects\011545_VA\DeptofRails-PublicTransportation\0239056_RAPS-4\AIDev-ConceptEng\map_docs\mxd\Alt_Tech_Report\DC2RVA_Chp6_Appendices_CEN_2006Report_Alignments_11x17.mxd | Last Updated: 11.02.2015



- Legend**
- CSXT Mileposts
 - Existing Track
 - New Track
 - CSXT Right-of-Way
 - Streams

Figure U-3
Central Virginia
2006 Report
Alignment Option

\\dlismain\GIS_DATA\GIS\Projects\011545_VA\DeptofRails-PublicTransportation\0239056_RAPS-4\AIDev-Concept\Eng\map_docs\mxd\Alt_Tech_Report\DC2RVA_Cht6_Appendices_CEN_2006Report_Alignments_11x17.mxd | Last Updated: 11.02.2015

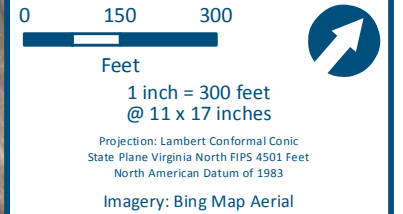
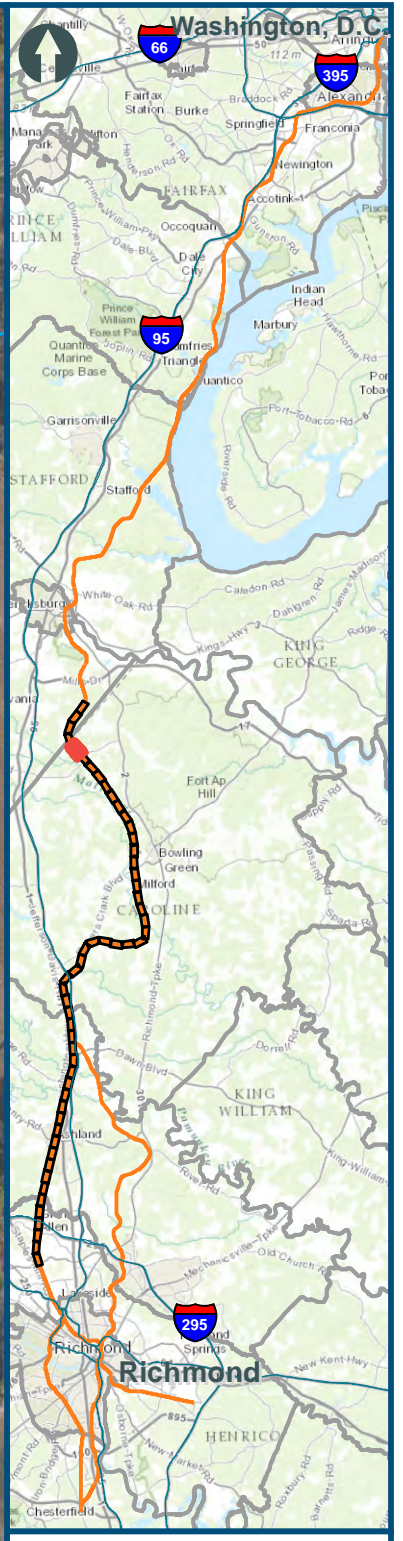


0 150 300
 Feet
 1 inch = 300 feet
 @ 11 x 17 inches
 Projection: Lambert Conformal Conic
 State Plane Virginia North FIPS 4501 Feet
 North American Datum of 1983
 Imagery: Bing Map Aerial

- Legend**
- CSXT Mileposts
 - Existing Track
 - New Track
 - CSXT Right-of-Way
 - Streams

Figure U-4
Central Virginia
2006 Report
Alignment Option

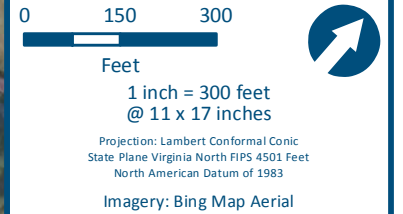
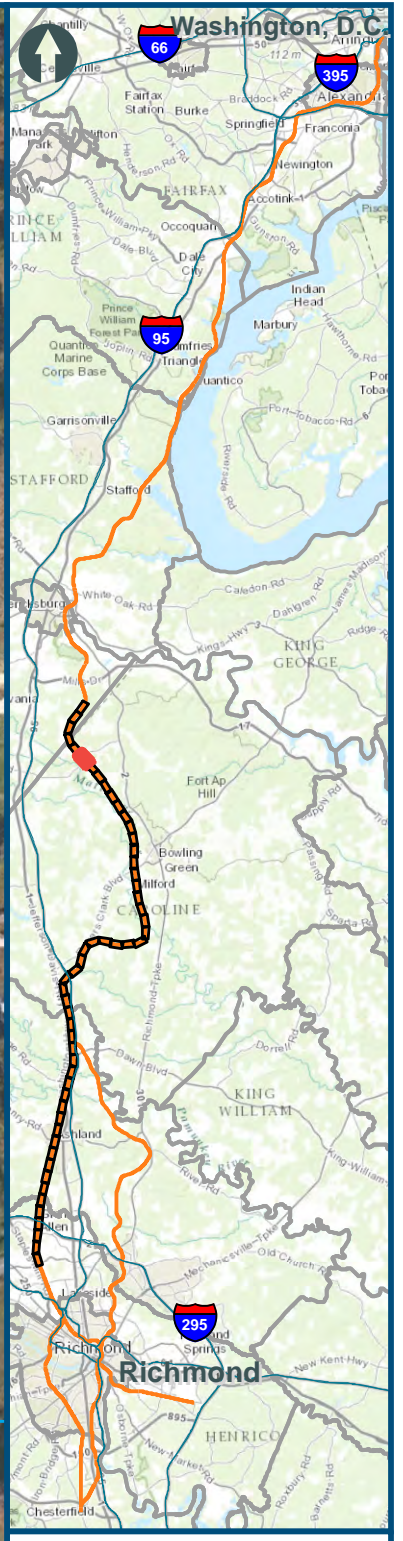
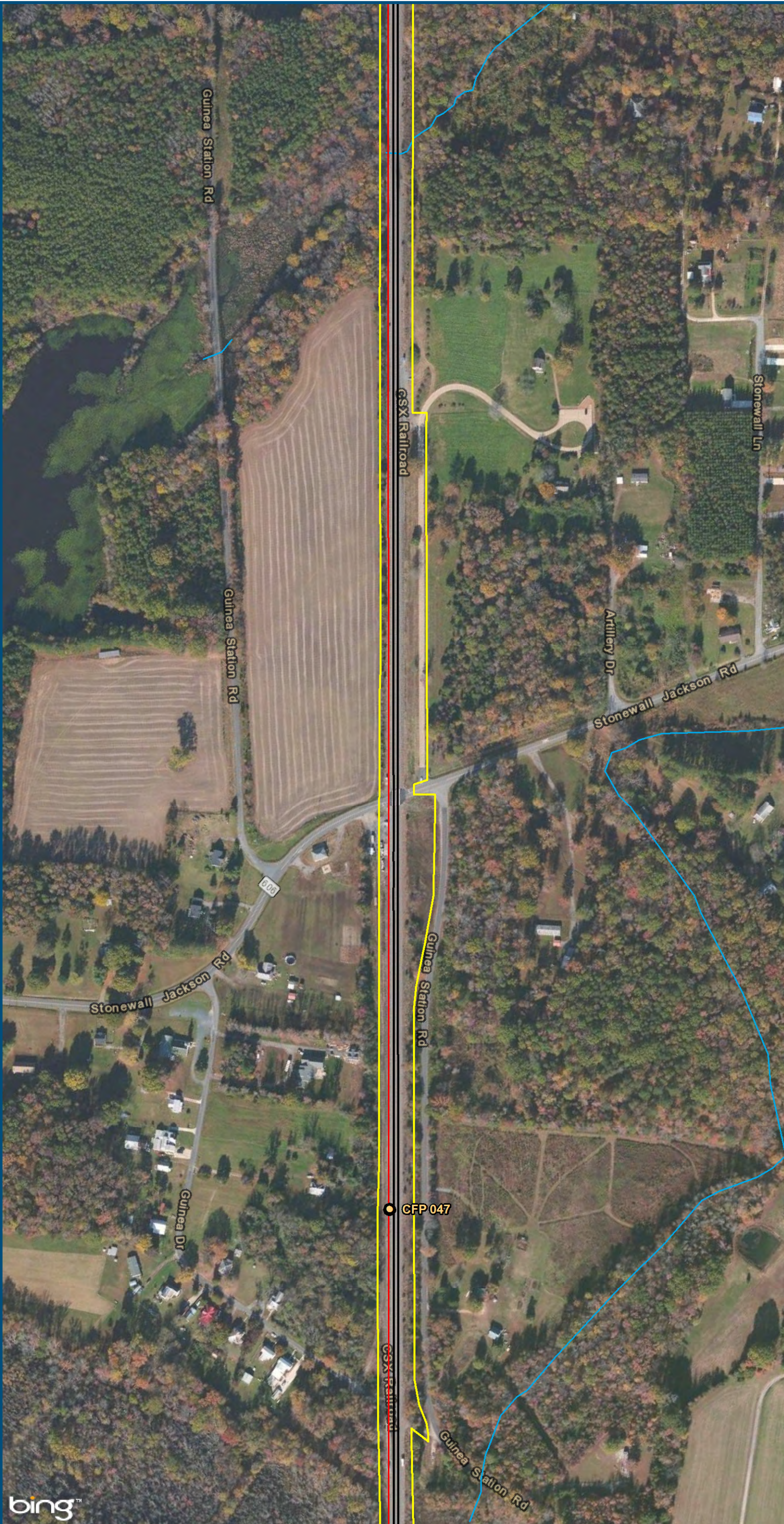
\\dlismain\GIS_DATA\GIS\Projects\011545_VA\DeptofRails-PublicTransportation\0239056_RAPS-4\AIDev-ConceptEng\map_docs\mxd\Alt_Tech_Report\DC2RVA_Chr6_Appendices_CEN_2006Report_Alignments_11x17.mxd | Last Updated: 11.02.2015



- Legend**
- CSXT Mileposts
 - Existing Track
 - New Track
 - CSXT Right-of-Way
 - Streams

**Figure U-5
Central Virginia
2006 Report
Alignment Option**

\\dlis\main\GIS_DATA\GIS\Projects\011545_VA\DeptofRails-PublicTransportation\0239056_RAPS-4\AIDev-ConceptEng\map_docs\mxd\Ait_Tech_Report\DC2RVA_Chr6_Appendices_CEN_2006Report_Alignments_11x17.mxd | Last Updated: 11.02.2015








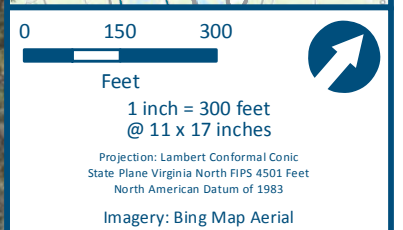
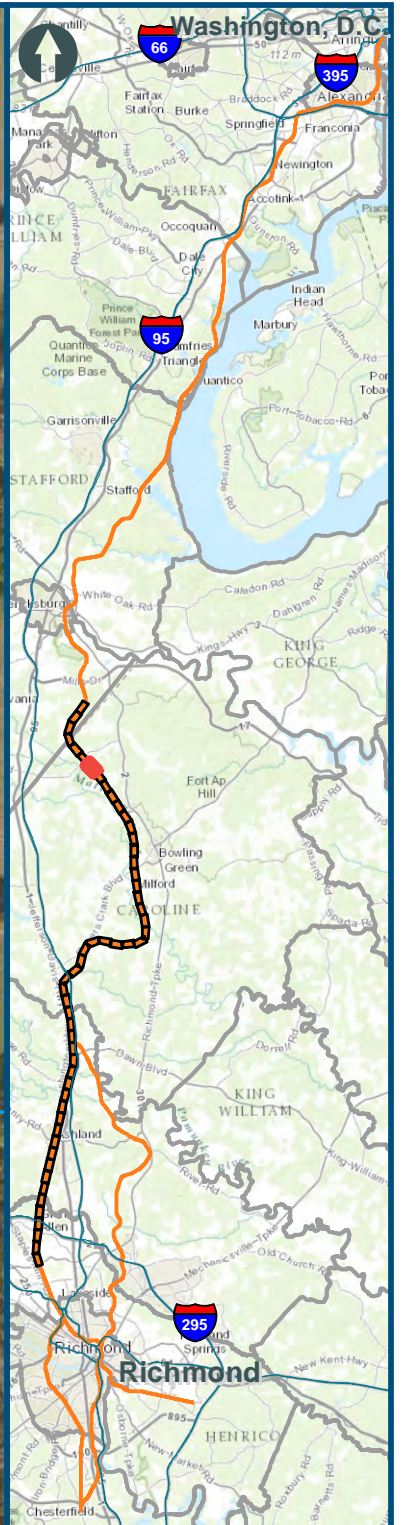
- Legend**
-  CSXT Mileposts
 -  Existing Track
 -  New Track
 -  CSXT Right-of-Way
 -  Streams

Figure U-6
Central Virginia
2006 Report
Alignment Option

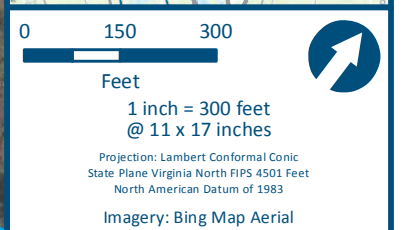
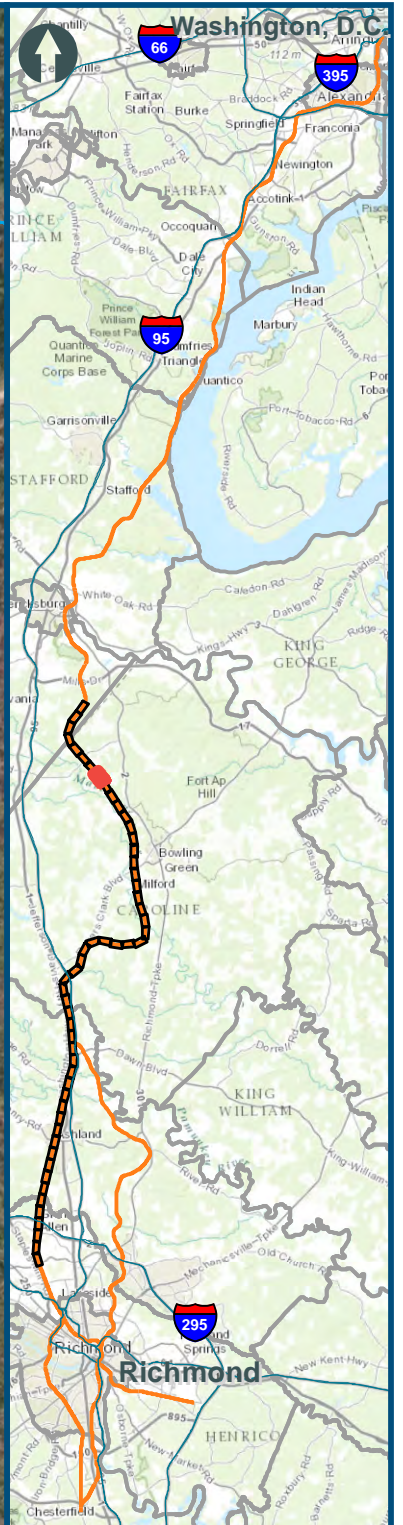
\\dlismain\GIS_DATA\GIS\Projects\011545_VA\DeptofRails-PublicTransportation\0239056_RAPS-4\AIDev-ConceptEng\map_docs\mxd\Alt_Tech_Report\DC2RVA_Chr6_Appendices_CEN_2006Report_Alignments_11x17.mxd | Last Updated: 11.02.2015



- Legend**
- CSXT Mileposts
 - Existing Track
 - New Track
 - CSXT Right-of-Way
 - Streams

**Figure U-7
Central Virginia
2006 Report
Alignment Option**

\\dlismain\GIS_DATA\GIS\Projects\011545_VA\DeptofRails-PublicTransportation\0239056_RAPS-4\AIDev-Concept\Eng\map_docs\mxd\Alt_Tech_Report\DC2RVA_Cht6_Appendices_CEN_2006Report_Alignments_11x17.mxd | Last Updated: 11.02.2015








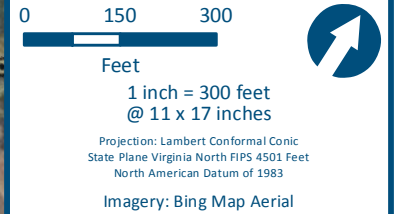
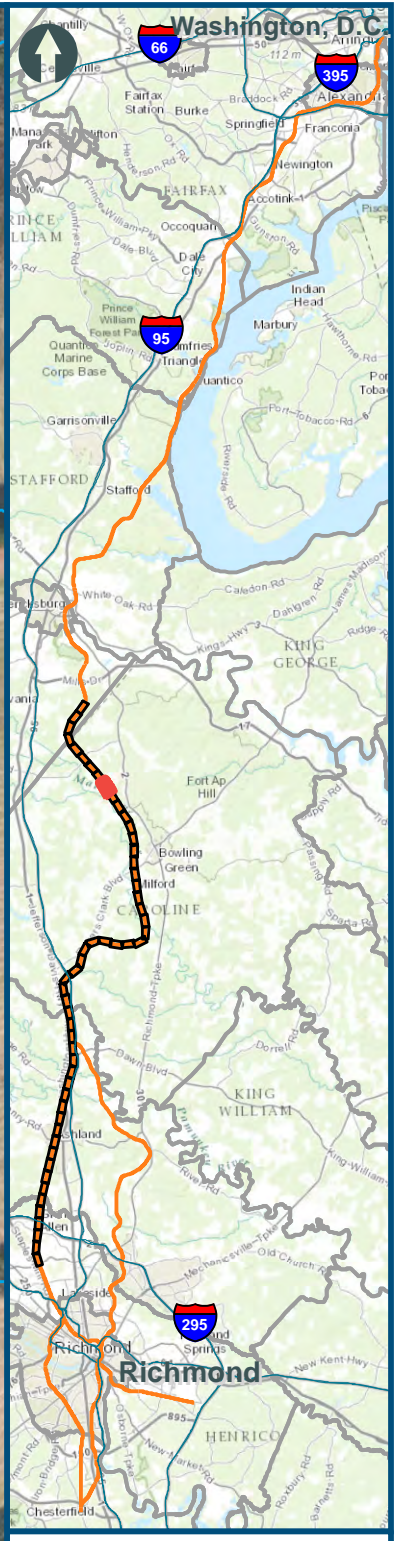
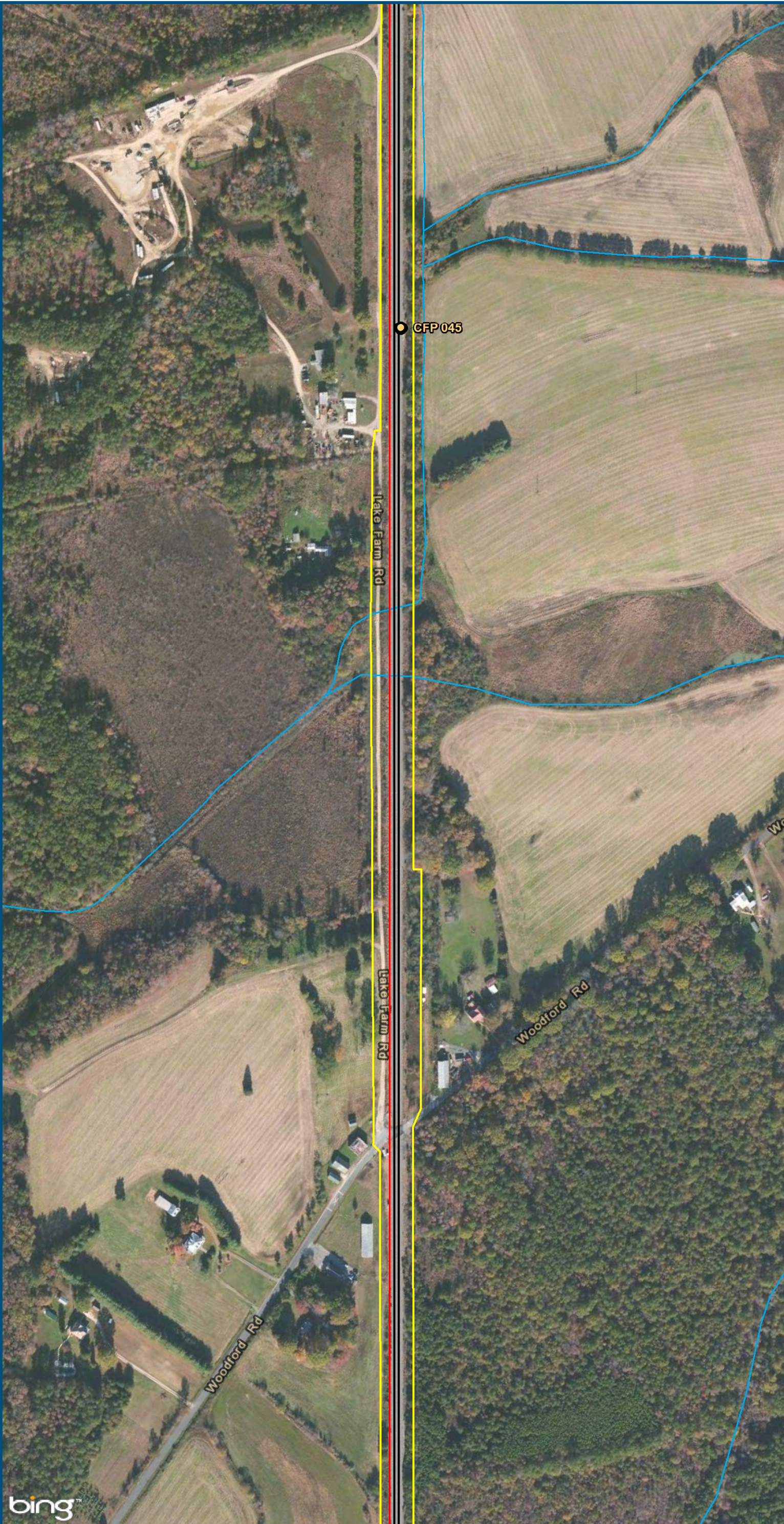
- Legend**
-  CSXT Mileposts
 -  Existing Track
 -  New Track
 -  CSXT Right-of-Way
 -  Streams

Figure U-8
Central Virginia
2006 Report
Alignment Option

\\dlismain\GIS_DATA\GIS\Projects\011545_VA\DeptofRails-PublicTransportation\0239056_RAPS-4\AIDev-Concept\Eng\map_docs\mxd\Alt_Tech_Report\DC2RVA_Ch6_Appendices_CEN_2006\Report_Alignments_11x17.mxd | Last Updated: 11.02.2015








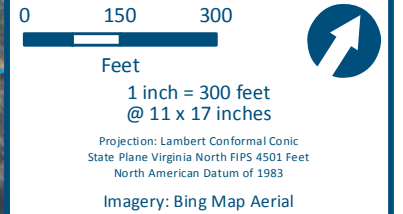
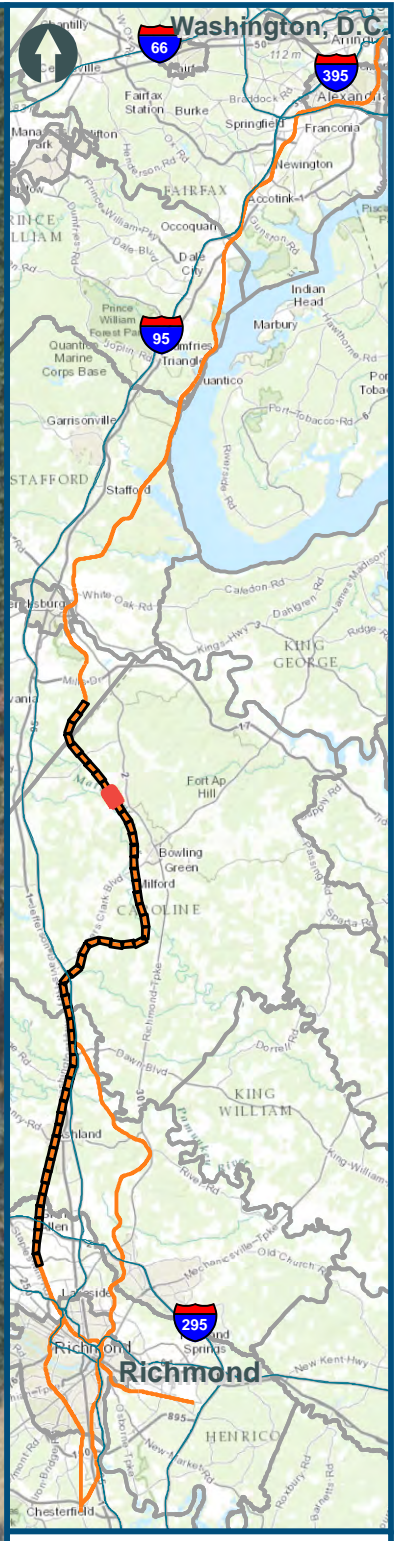
- Legend**
-  CSXT Mileposts
 -  Existing Track
 -  New Track
 -  CSXT Right-of-Way
 -  Streams

Figure U-9
Central Virginia
2006 Report
Alignment Option

\\dlismain\GIS_DATA\GIS\Projects\011545_VA\DeptofRails-PublicTransportation\0239056_RAPS-4\AIDev-ConceptEng\map_docs\mxd\Alt_Tech_Report\DC2RVA_Chr6_Appendices_CEN_2006Report_Alignments_11x17.mxd | Last Updated: 11.02.2015








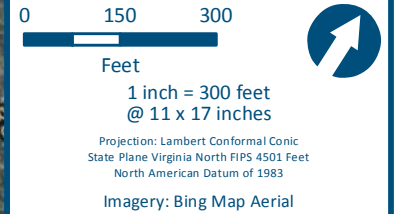
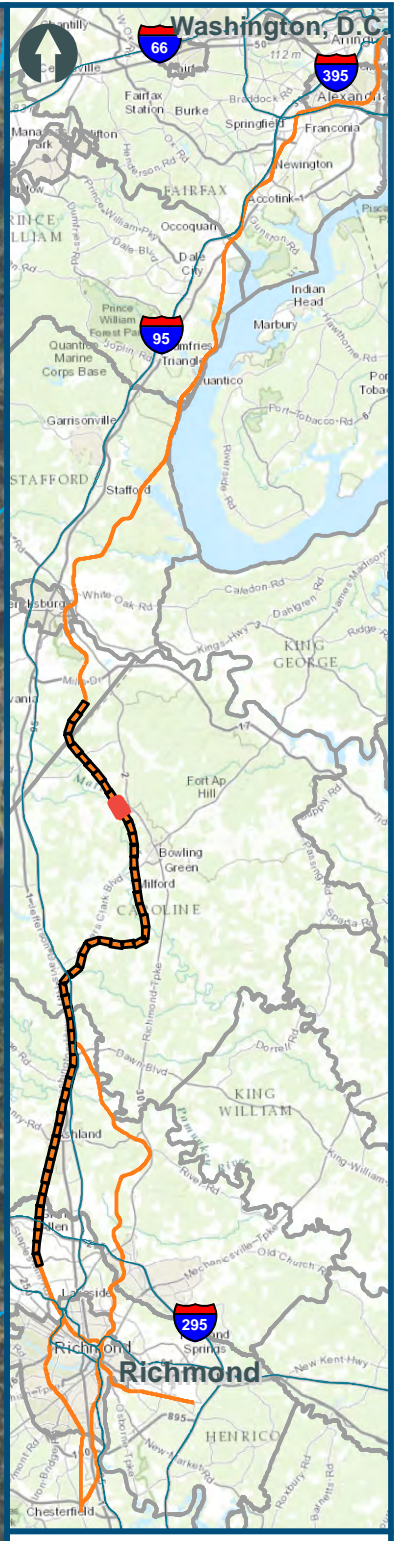
- Legend**
-  CSXT Mileposts
 -  Existing Track
 -  New Track
 -  CSXT Right-of-Way
 -  Streams

Figure U-10
Central Virginia
2006 Report
Alignment Option

\\dlismain\GIS_DATA\GIS\Projects\011545_VA\DeptofRails-PublicTransportation\0239056_RAPS-4\AIDev-ConceptEng\map_docs\mxd\Alt_Tech_Report\DC2RVA_Cht6_Appendices_CEN_2006Report_Alignments_11x17.mxd | Last Updated: 11.02.2015








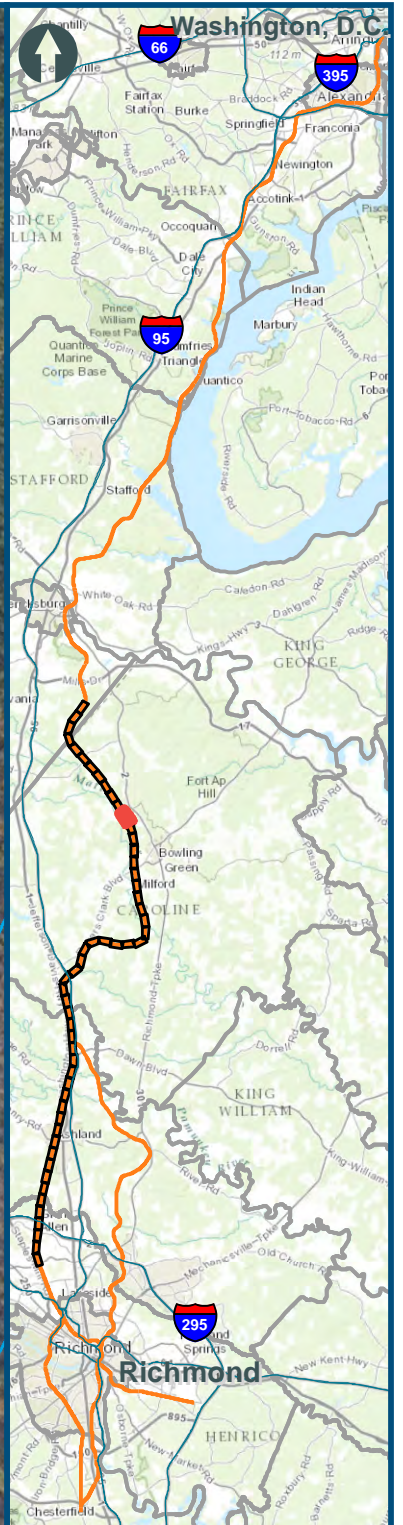
- Legend**
-  CSXT Mileposts
 -  Existing Track
 -  New Track
 -  CSXT Right-of-Way
 -  Streams

Figure U-11
Central Virginia
2006 Report
Alignment Option

\\dlismain\GIS_DATA\GIS\Projects\011545_VA\DeptofRails-PublicTransportation\0239056_RAPS-4\AIDev-Concept\Eng\map_docs\mxd\Alt_Tech_Report\DC2RVA_Chr6_Appendices_CEN_2006\Report_Alignments_11x17.mxd | Last Updated: 11.02.2015

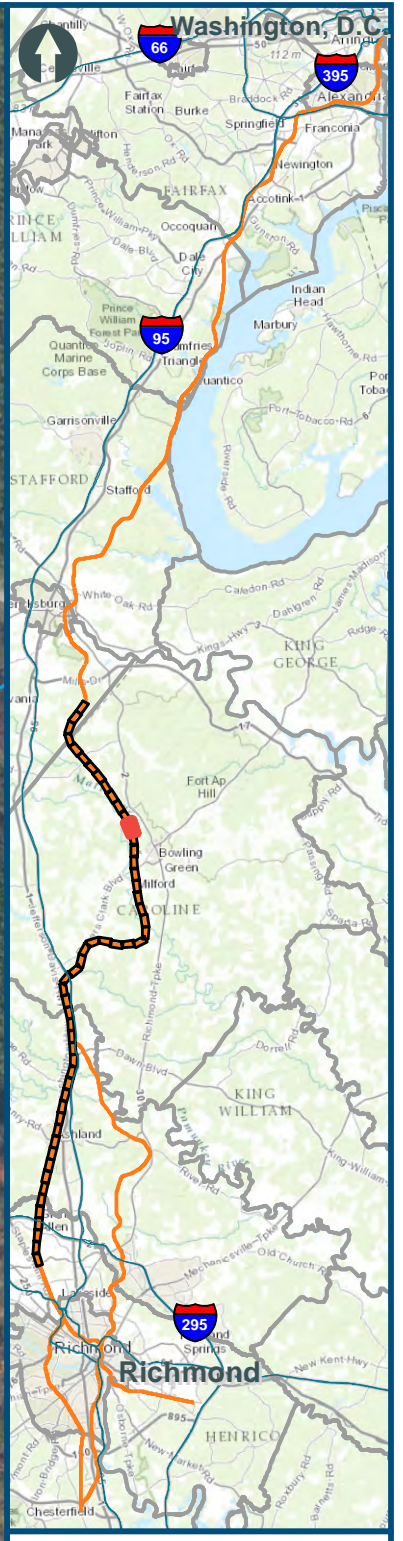
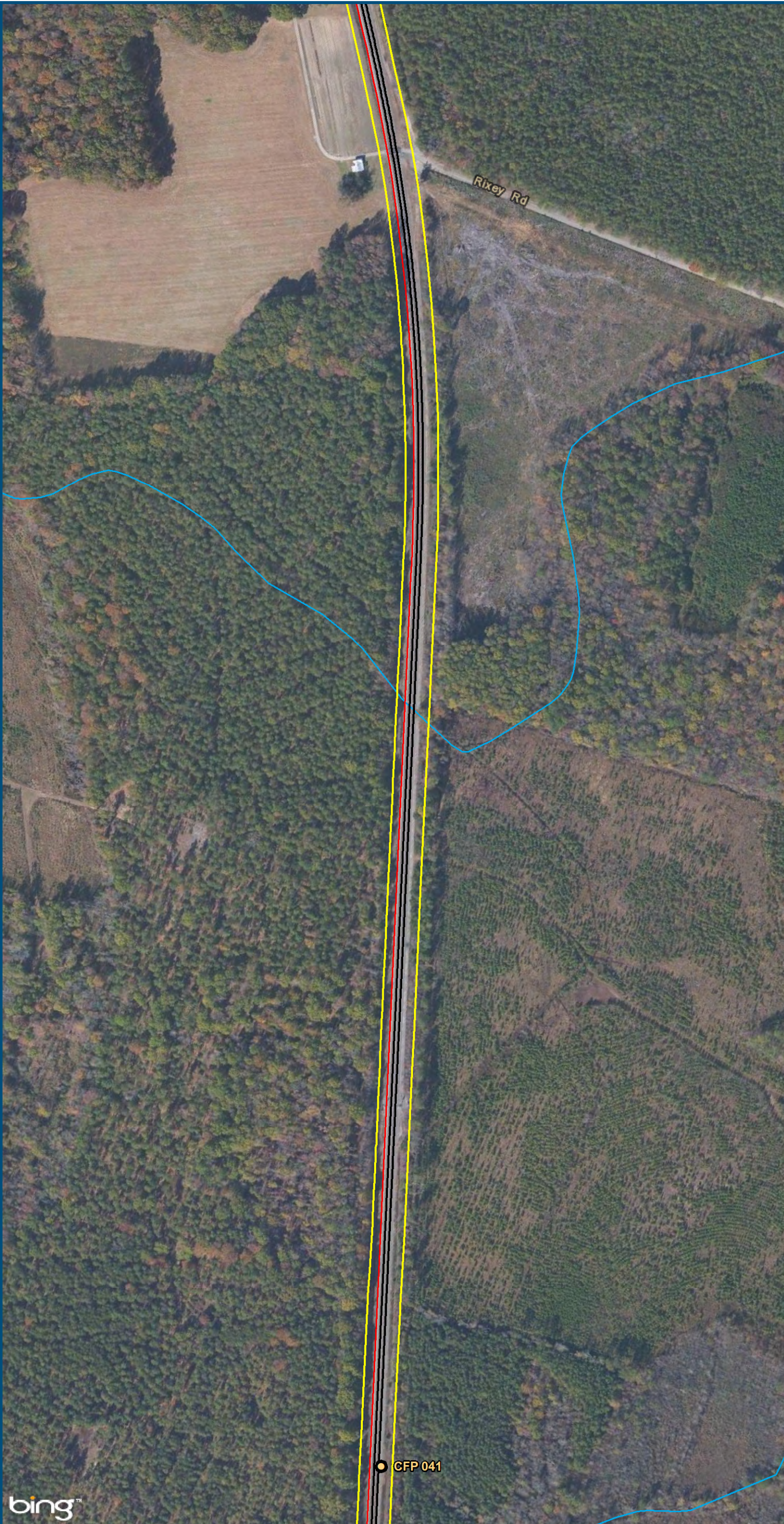


0 150 300
Feet
1 inch = 300 feet
@ 11 x 17 inches
Projection: Lambert Conformal Conic
State Plane Virginia North FIPS 4501 Feet
North American Datum of 1983
Imagery: Bing Map Aerial

- Legend**
- CSXT Mileposts
 - Existing Track
 - New Track
 - ▭ CSXT Right-of-Way
 - Streams

Figure U-12
Central Virginia
2006 Report
Alignment Option

\\dlismain\GIS_DATA\GIS\Projects\011545_VA\DeptofRails-PublicTransportation\0239056_RAPS-4\AIDev-ConceptEng\map_docs\mxd\Alt_Tech_Report\DC2RVA_Chp6_Appendices_CEN_2006Report_Alignments_11x17.mxd | Last Updated: 11.02.2015

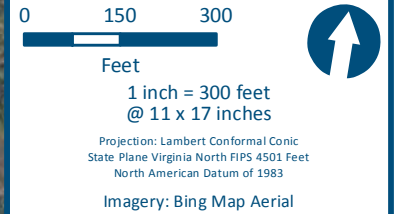
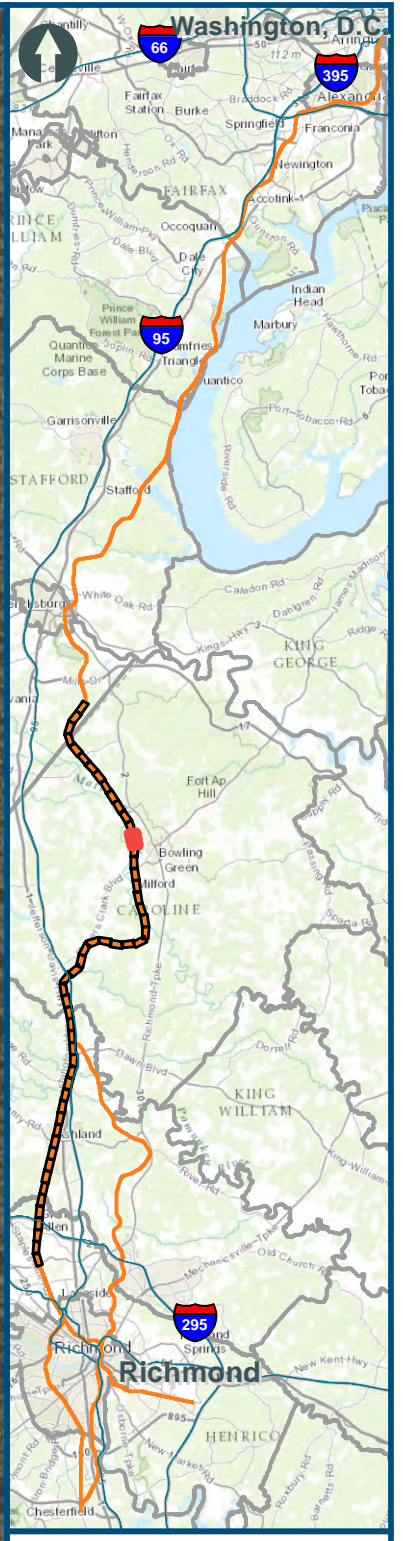
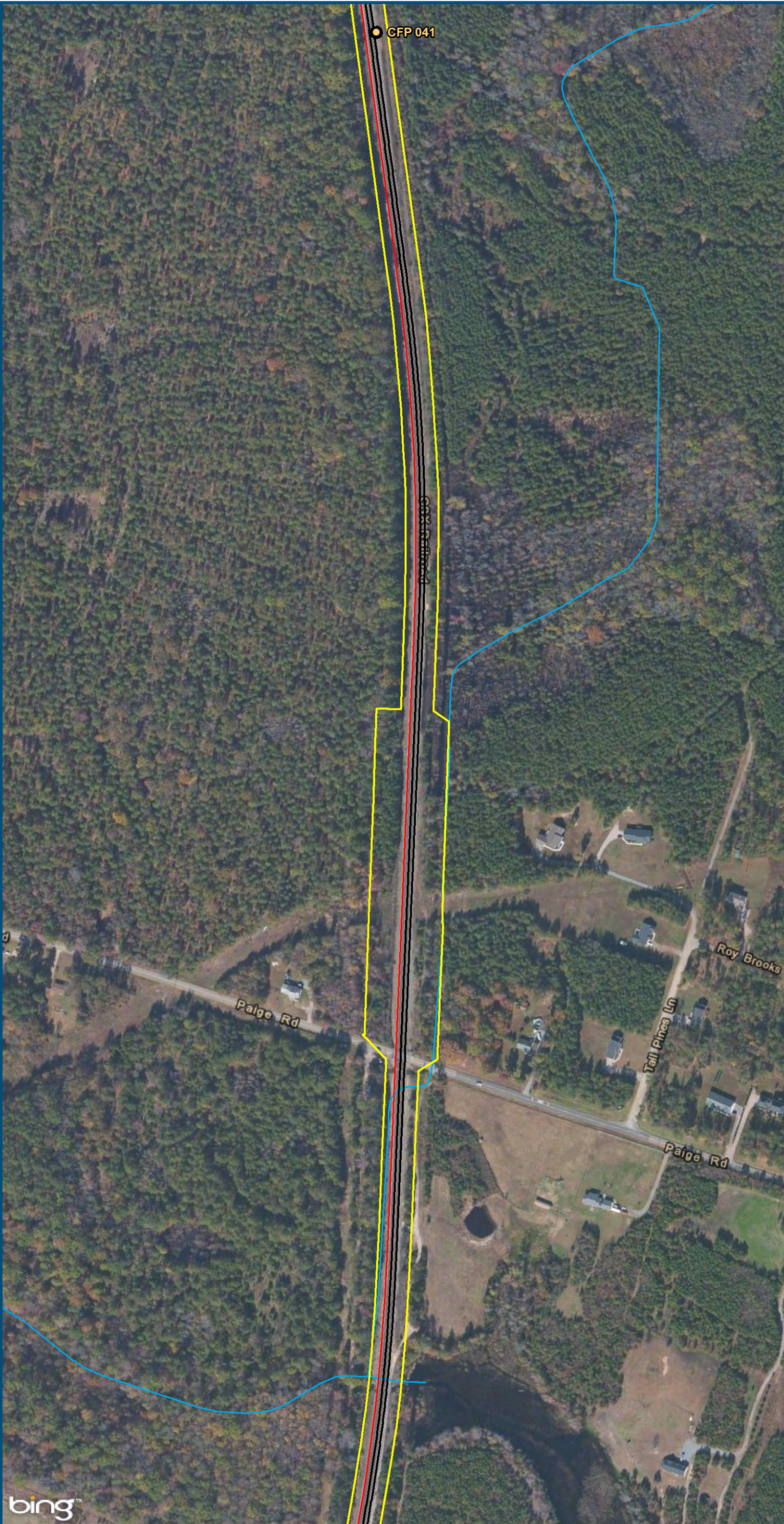


0 150 300
 Feet
 1 inch = 300 feet
 @ 11 x 17 inches
 Projection: Lambert Conformal Conic
 State Plane Virginia North FIPS 4501 Feet
 North American Datum of 1983
 Imagery: Bing Map Aerial

- Legend**
- CSXT Mileposts
 - Existing Track
 - New Track
 - CSXT Right-of-Way
 - Streams

Figure U-13
Central Virginia
2006 Report
Alignment Option

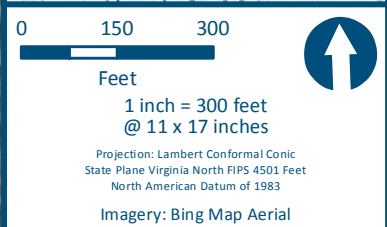
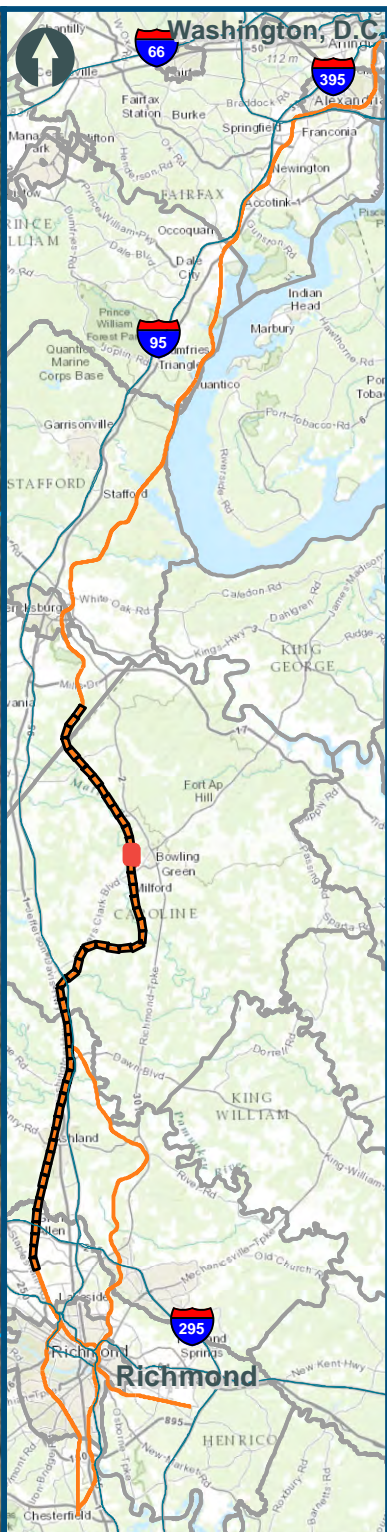
\\dlismain\GIS_DATA\GIS\Projects\011545_VA\DeptofRails-PublicTransportation\0239056_RAPS-4\AIDev-Concept\Eng\map_docs\mxd\Alt_Tech_Report\DC2RVA_Che6_Appendices_CEN_2006\Report_Alignments_11x17.mxd | Last Updated: 11.02.2015



- Legend**
- CSXT Mileposts
 - Existing Track
 - New Track
 - CSXT Right-of-Way
 - Streams

Figure U-14
Central Virginia
2006 Report
Alignment Option

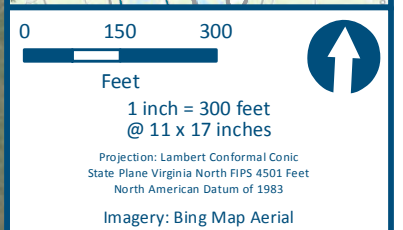
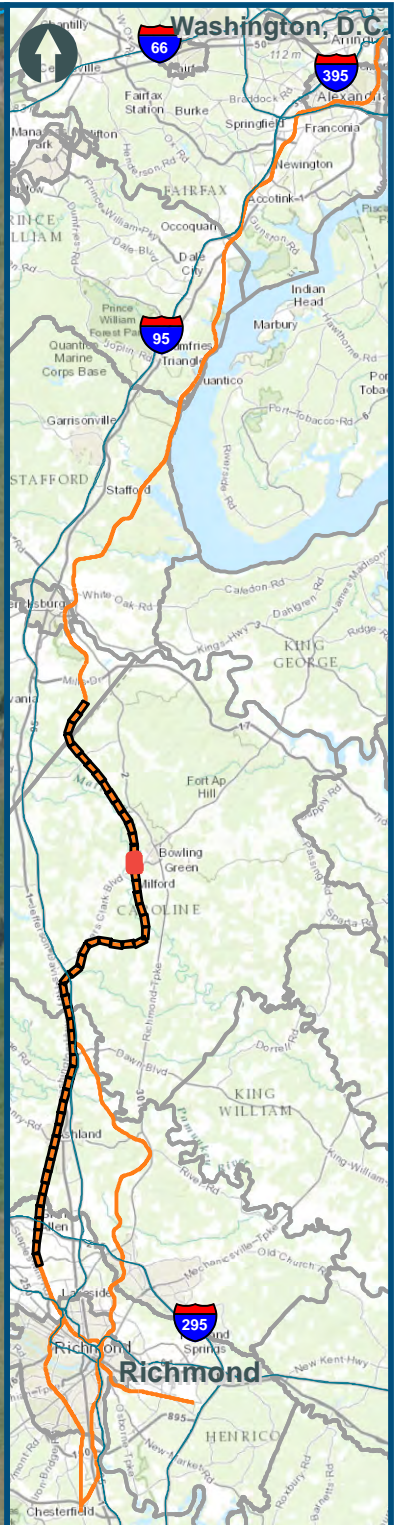
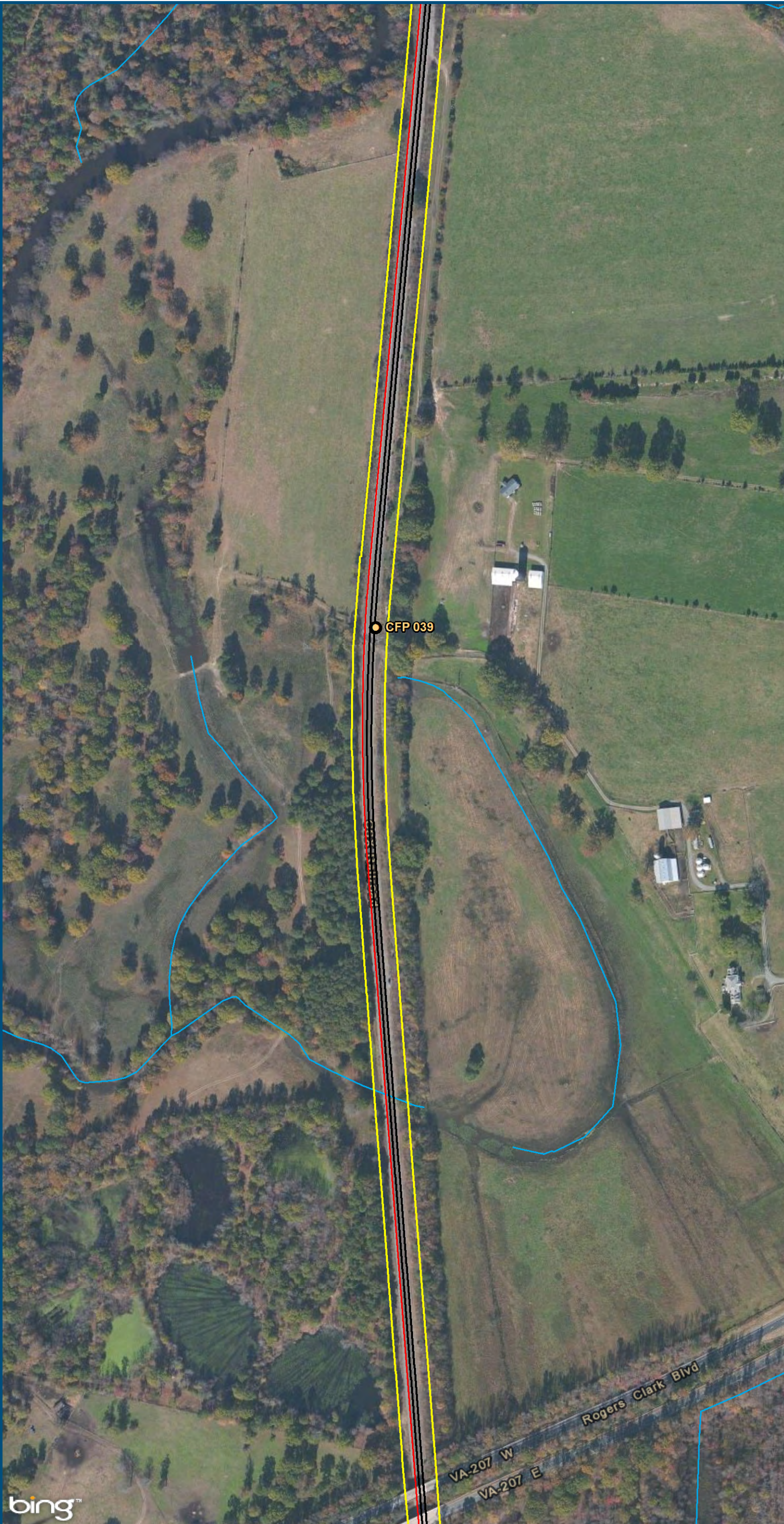
\\dlismain\GIS_DATA\GIS\Projects\011545_VA\DeptofRails-PublicTransportation\0239056_RAPS-4\AIIDev-Concept\Eng\map_docs\mxd\Alt_Tech_Report\DC2RVA_Cht6_Appendices_CEN_2006\Report_Alignments_11x17.mxd | Last Updated: 11.02.2015



- Legend**
- CSXT Mileposts
 - Existing Track
 - New Track
 - CSXT Right-of-Way
 - Streams

Figure U-15
Central Virginia
2006 Report
Alignment Option

\\dlismain\GIS_DATA\GIS\Projects\011545_VA\DeptofRails-PublicTransportation\0239056_RAPS-4\AIDev-ConceptEng\map_docs\mxd\Ait_Tech_Report\DC2RVA_Cht6_Appendices_CEN_2006Report_Alignments_11x17.mxd | Last Updated: 11.02.2015








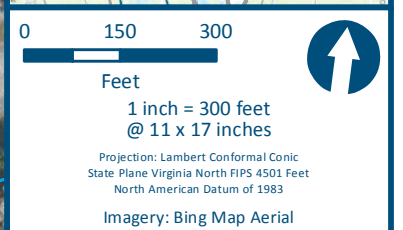
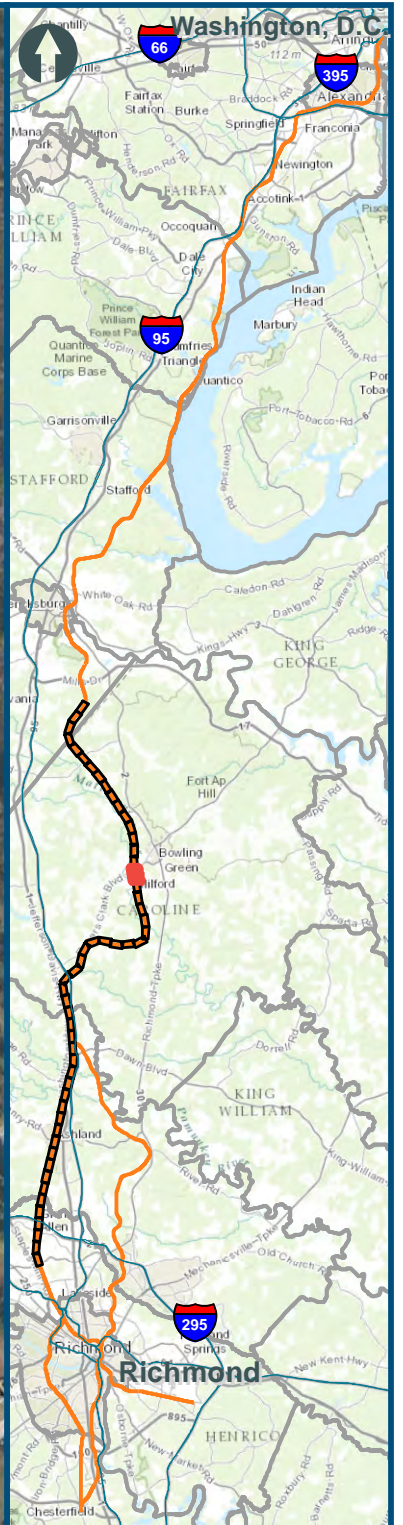
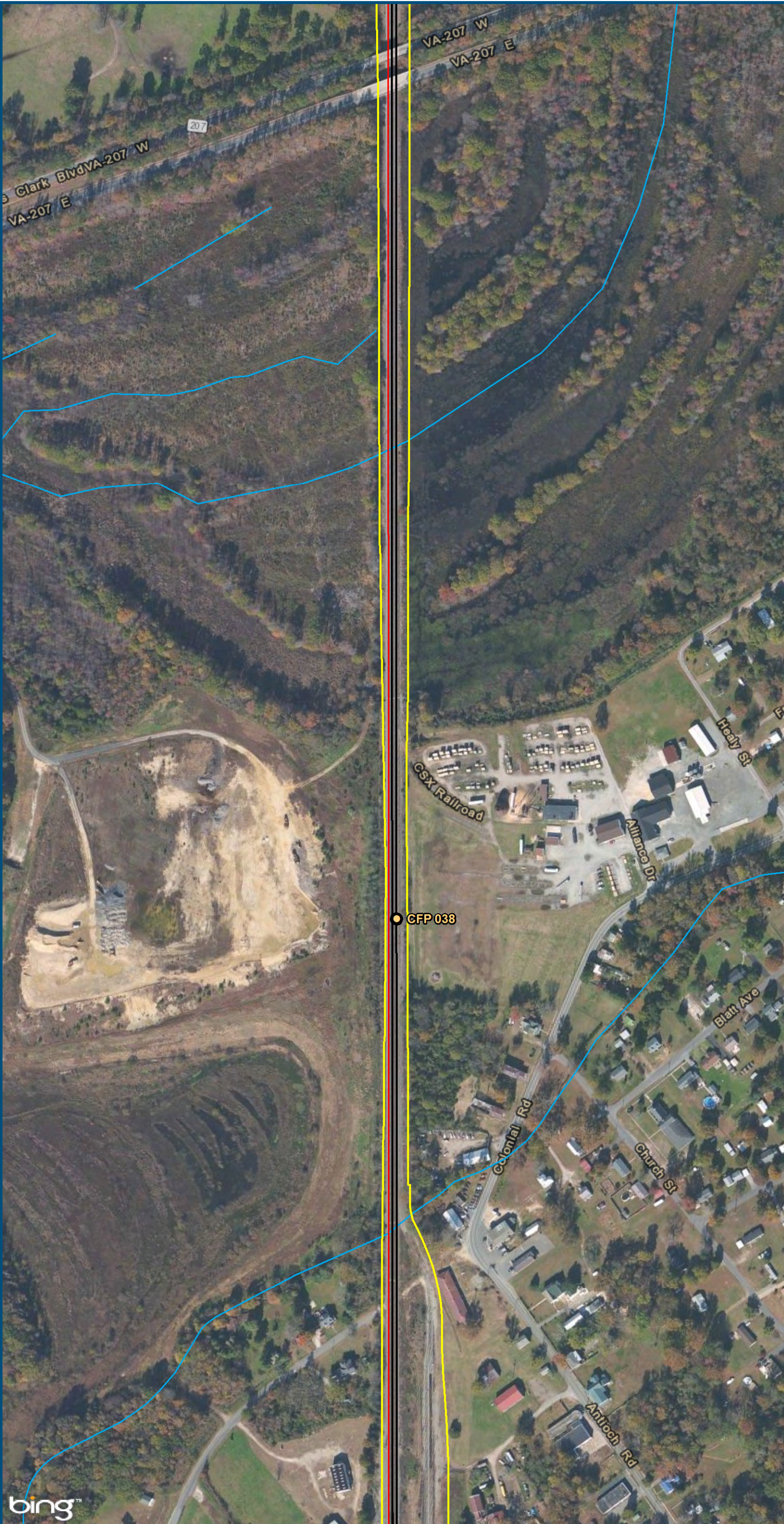
- Legend**
-  CSXT Mileposts
 -  Existing Track
 -  New Track
 -  CSXT Right-of-Way
 -  Streams

Figure U-16
Central Virginia
2006 Report
Alignment Option

\\dlismain\GIS_DATA\GIS\Projects\011545_VA\DeptofRails-PublicTransportation\0239056_RAPS-4\AIDev-Concept\Eng\map_docs\mxd\Alt_Tech_Report\DC2RVA_Che6_Appendices_CEN_2006\Report_Alignments_11x17.mxd | Last Updated: 11.02.2015








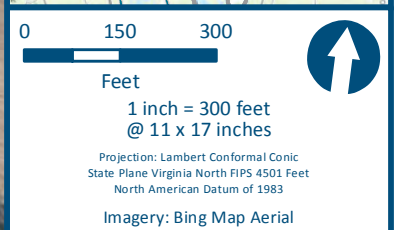
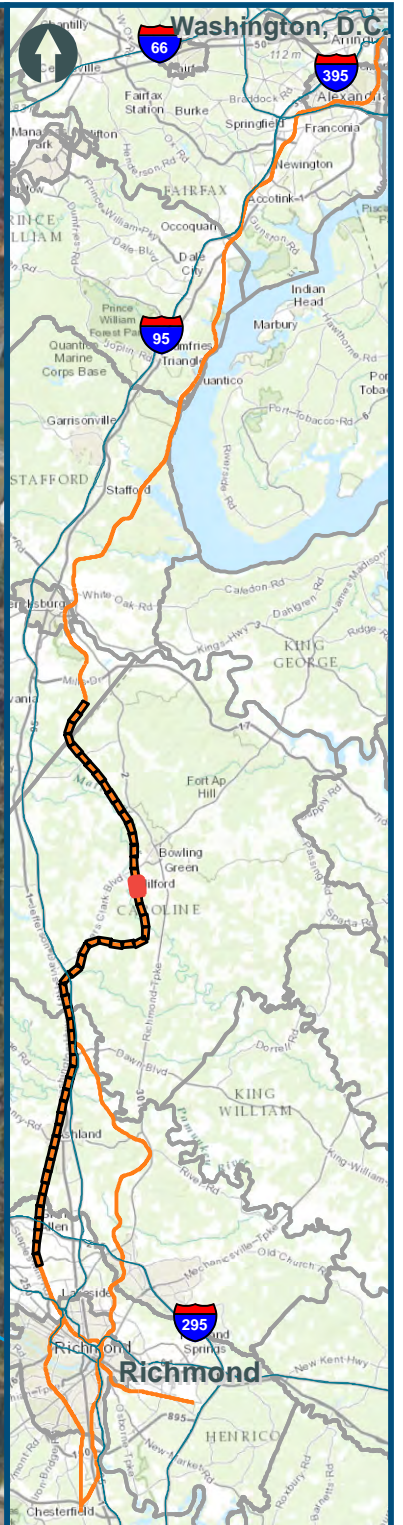
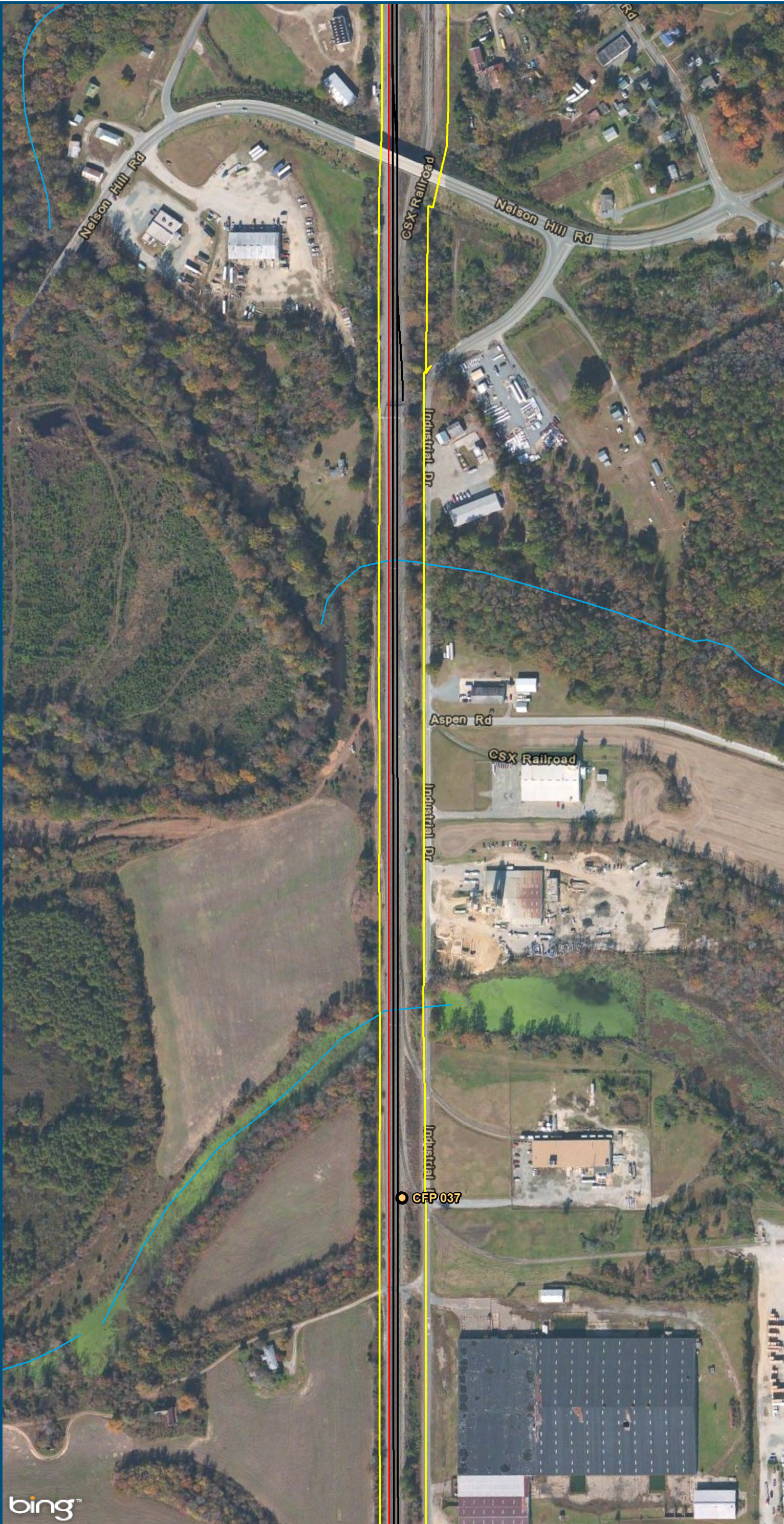
- Legend**
-  CSXT Mileposts
 -  Existing Track
 -  New Track
 -  CSXT Right-of-Way
 -  Streams

Figure U-17
Central Virginia
2006 Report
Alignment Option

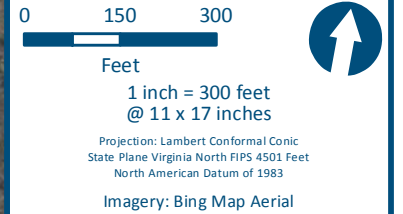
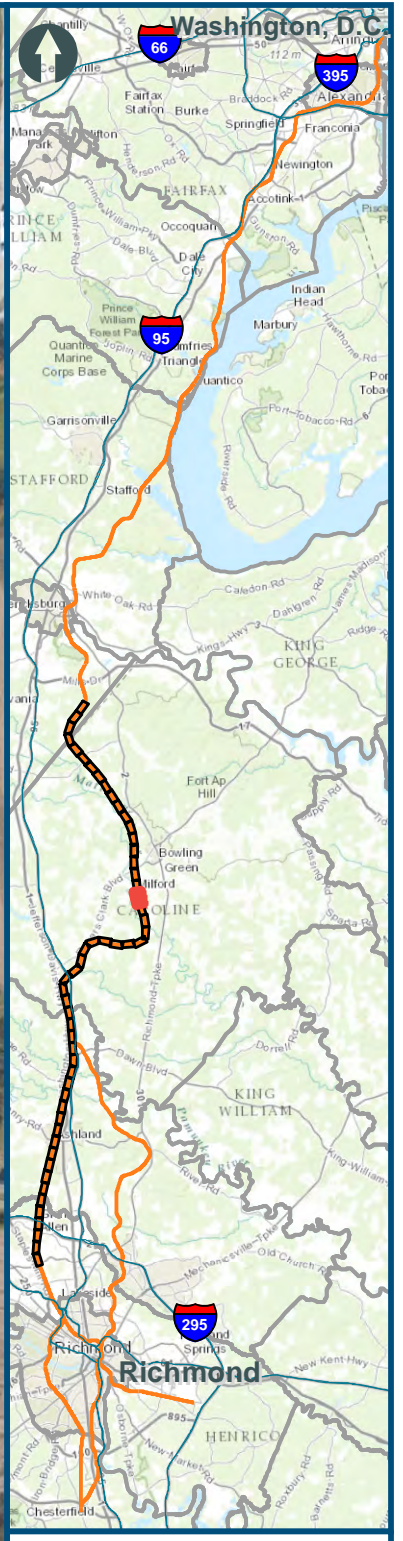
\\dlmain\GIS_DATA\GIS\Projects\011545_VA\DeptofRails-PublicTransportation\0239056_RAPS-4\AIDev-Concept\Eng\map_docs\mxd\Alt_Tech_Report\DC2RVA_Che6_Appendices_CEN_2006\Report_Alignments_11x17.mxd | Last Updated: 11.02.2015



- Legend**
- CSXT Mileposts
 - Existing Track
 - New Track
 - CSXT Right-of-Way
 - Streams

Figure U-18
Central Virginia
2006 Report
Alignment Option

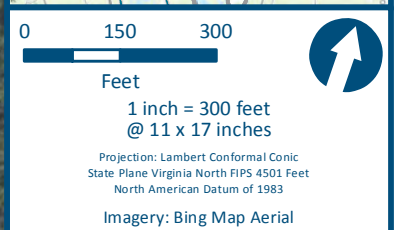
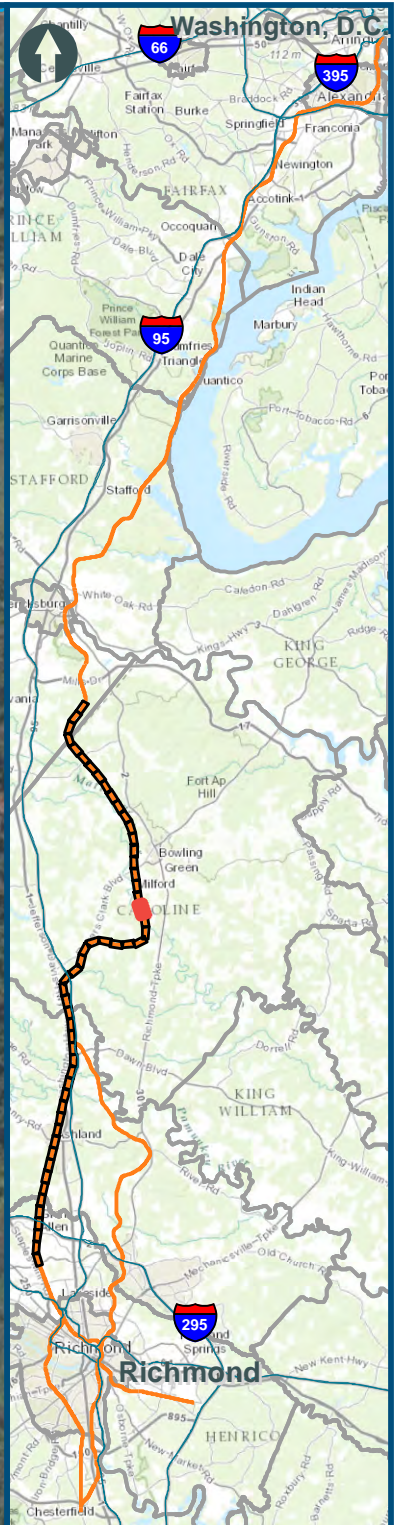
\\dlismain\GIS_DATA\GIS\Projects\011545_VA\DeptofRails-PublicTransportation\0239056_RAPS-4\AIDev-ConceptEng\map_docs\mxd\Alt_Tech_Report\DC2RVA_Chp6_Appendices_CEN_2006Report_Alignments_11x17.mxd | Last Updated: 11.02.2015



- Legend**
- CSXT Mileposts
 - Existing Track
 - New Track
 - CSXT Right-of-Way
 - Streams

Figure U-19
Central Virginia
2006 Report
Alignment Option

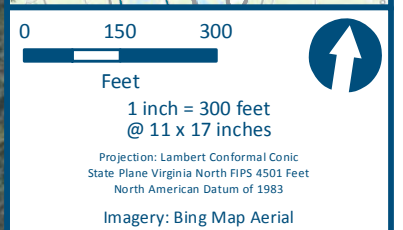
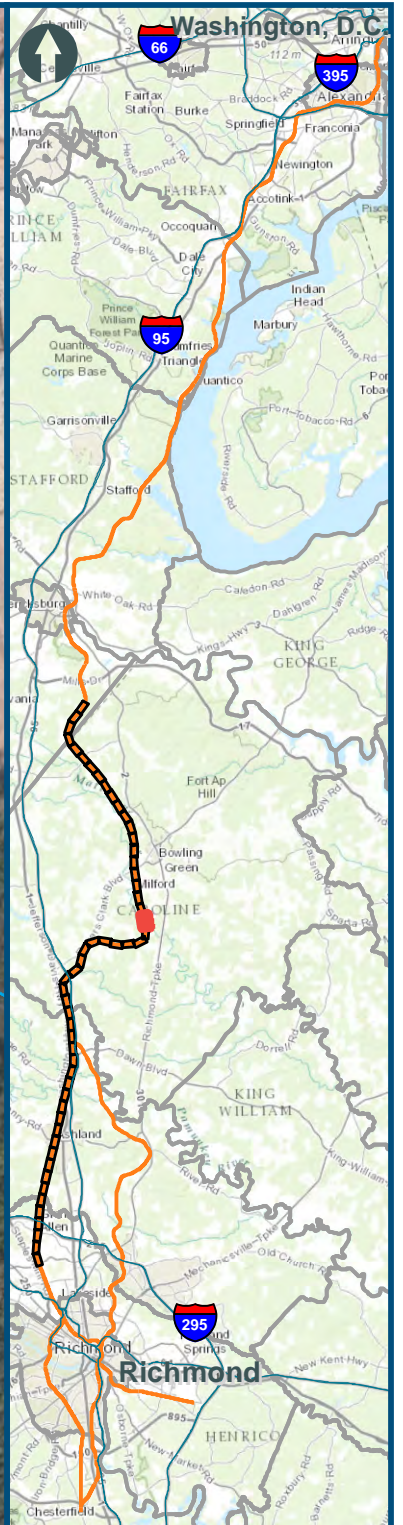
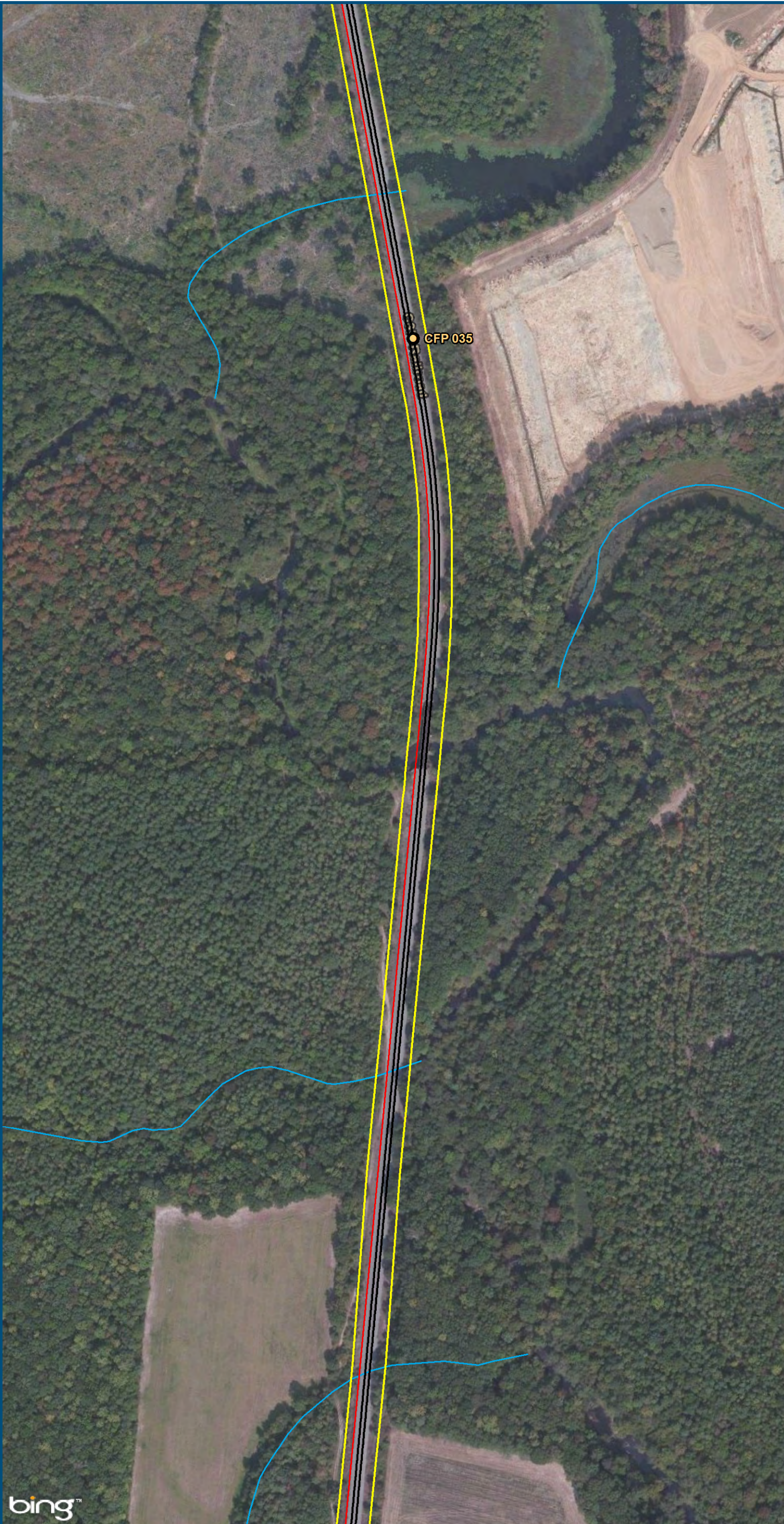
\\slsmain\GIS_DATA\GIS\Projects\011545_VA\DeptofRails-PublicTransportation\0239056_RAPS-4\AIDev-Concept\Eng\map_docs\mxd\Alt_Tech_Report\DC2RVA_Cht6_Appendices_CEN_2006Report_Alignments_11x17.mxd | Last Updated: 11.02.2015



- Legend**
- CSXT Mileposts
 - Existing Track
 - New Track
 - CSXT Right-of-Way
 - Streams

Figure U-20
Central Virginia
2006 Report
Alignment Option

\\dlismain\GIS_DATA\GIS\Projects\011545_VA\DeptofRails-PublicTransportation\0239056_RAPS-4\AIDev-Concept\Eng\map_docs\mxd\Alt_Tech_Report\DC2RVA_Cht6_Appendices_CEN_2006Report_Alignments_11x17.mxd | Last Updated: 11.02.2015








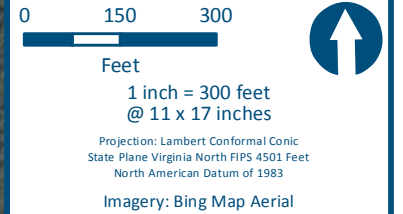
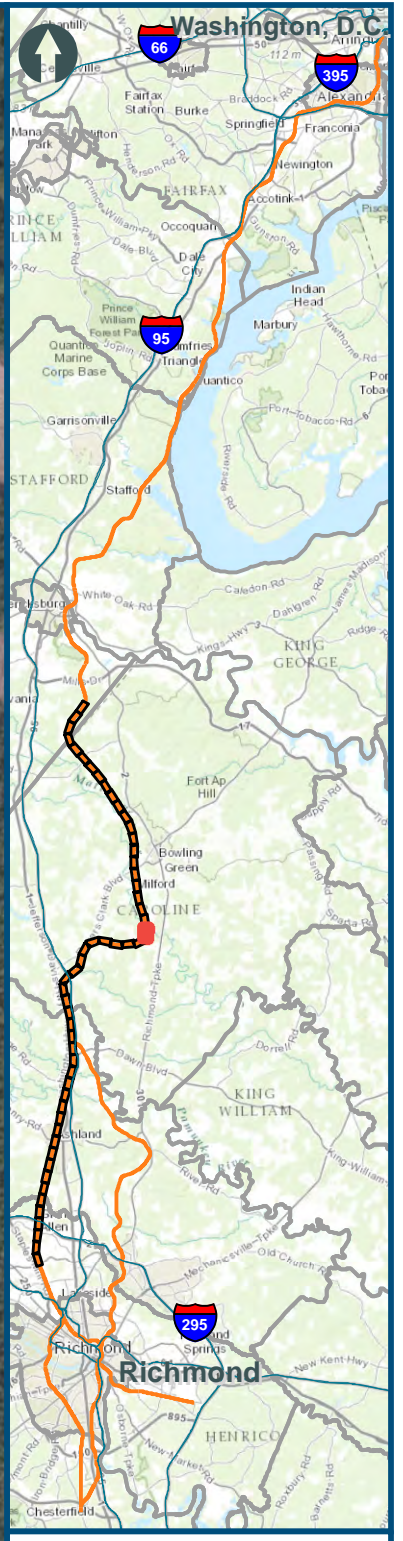
- Legend**
-  CSXT Mileposts
 -  Existing Track
 -  New Track
 -  CSXT Right-of-Way
 -  Streams

Figure U-21
Central Virginia
2006 Report
Alignment Option

\\dlismain\GIS_DATA\GIS\Projects\011545_VA\DeptofRails-PublicTransportation\0239056_RAPS-4\AIDev-Concept\Eng\map_docs\mxd\Alt_Tech_Report\DC2RVA_Cht6_Appendices_CEN_2006\Report_Alignments_11x17.mxd | Last Updated: 11.02.2015








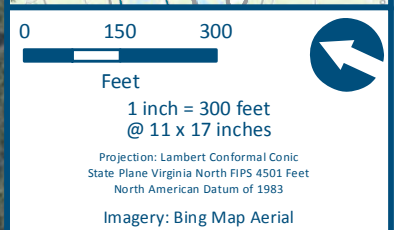
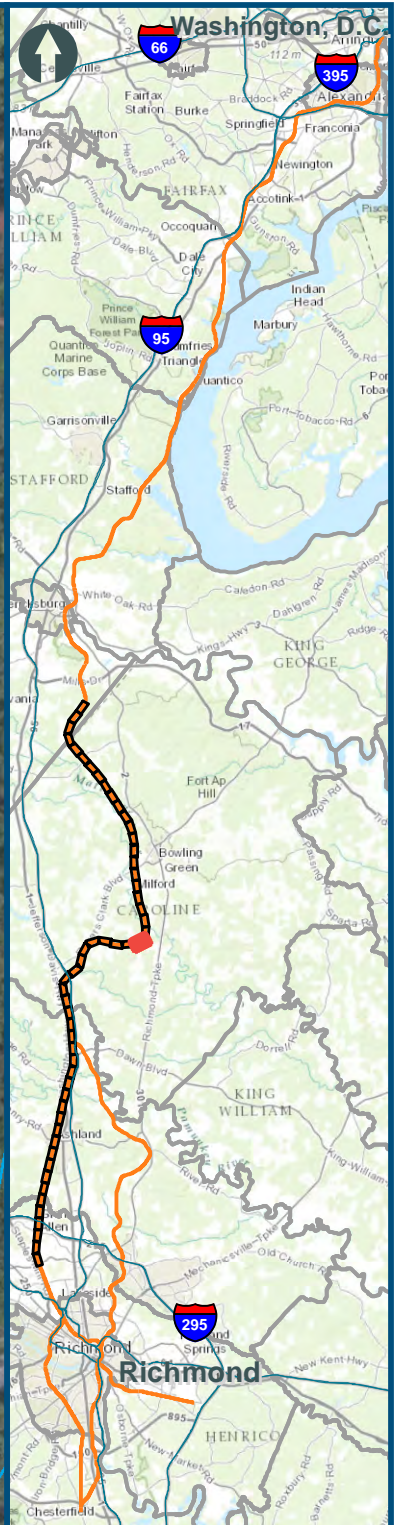
- Legend**
-  CSXT Mileposts
 -  Existing Track
 -  New Track
 -  CSXT Right-of-Way
 -  Streams

Figure U-22
Central Virginia
2006 Report
Alignment Option

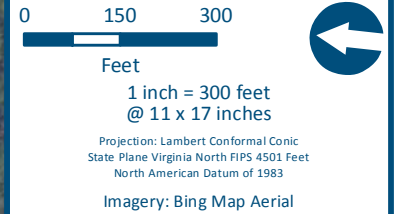
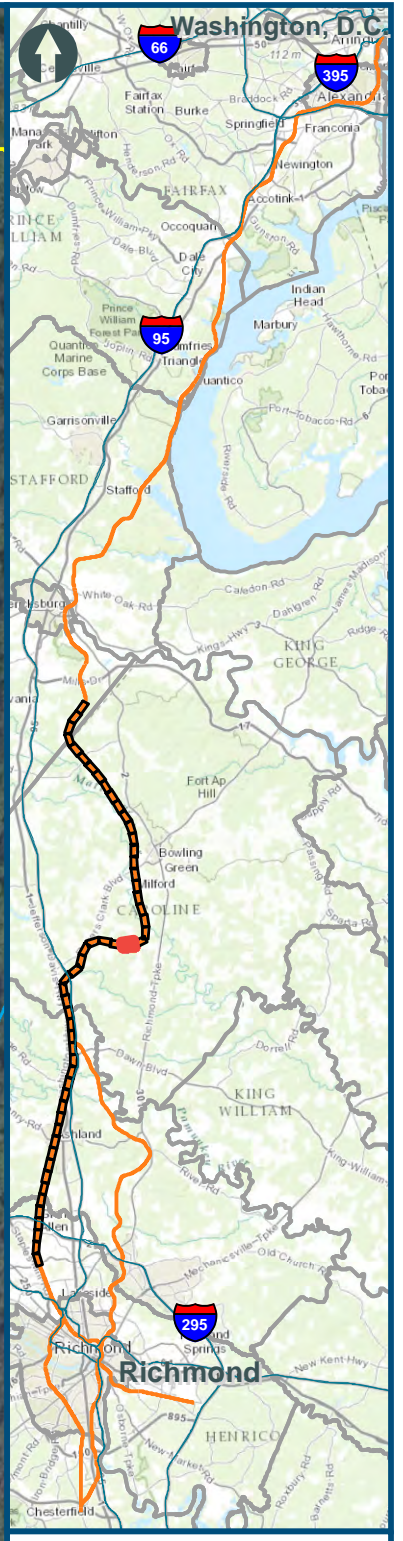
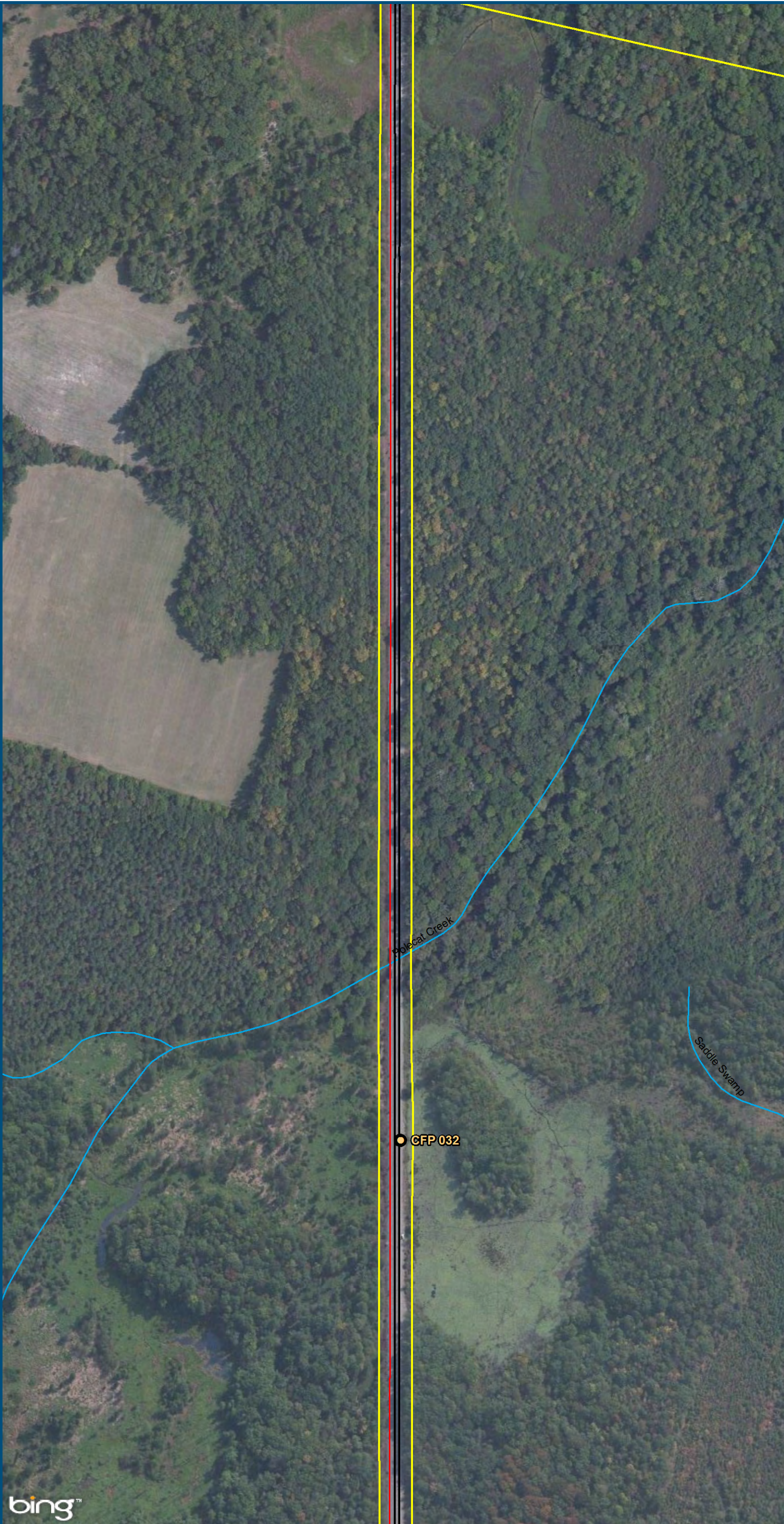
\\dlismain\GIS_DATA\GIS\Projects\011545_VA\DeptofRails-PublicTransportation\0239056_RAPS-4\AllDev-Concept\Eng\map_docs\mxd\Alt_Tech_Report\DC2RVA_Ch6_Appendices_CEN_2006\Report_Alignments_11x17.mxd | Last Updated: 11.02.2015



- Legend**
- CSXT Mileposts
 - Existing Track
 - New Track
 - CSXT Right-of-Way
 - Streams

Figure U-23
Central Virginia
2006 Report
Alignment Option

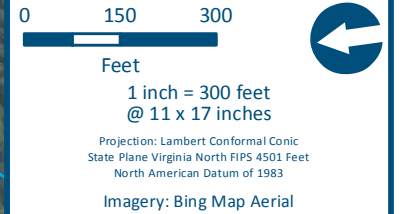
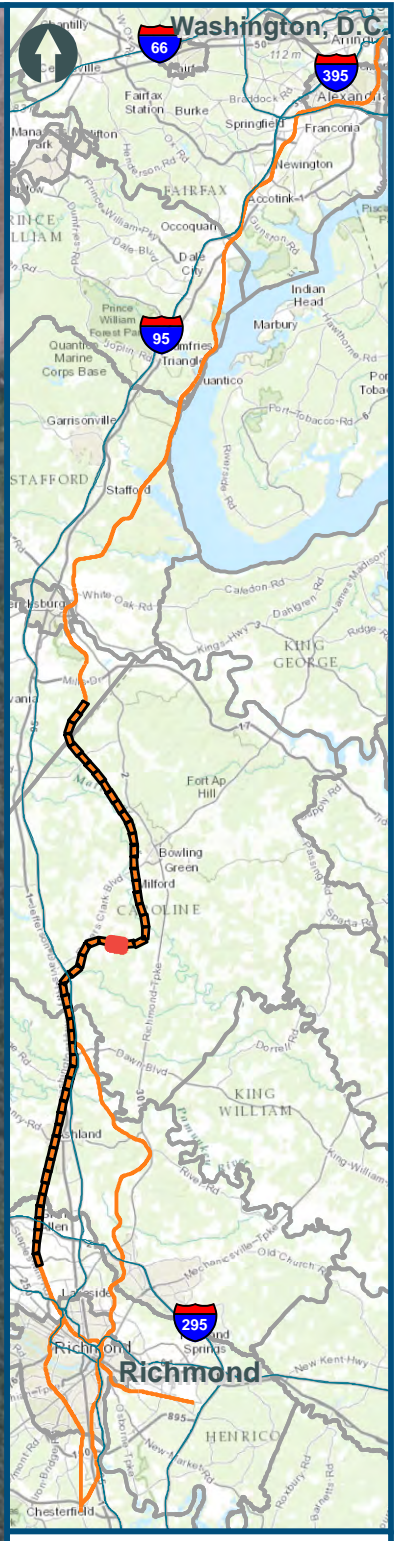
\\dlismain\GIS_DATA\GIS\Projects\011545_VA\DeptofRails-PublicTransportation\0239056_RAPS-4\AIDev-ConceptEng\map_docs\mxd\Alt_Tech_Report\DC2RVA_Cht6_Appendices_CEN_2006Report_Alignments_11x17.mxd | Last Updated: 11.02.2015



- Legend**
- CSXT Mileposts
 - Existing Track
 - New Track
 - CSXT Right-of-Way
 - Streams

Figure U-24
Central Virginia
2006 Report
Alignment Option

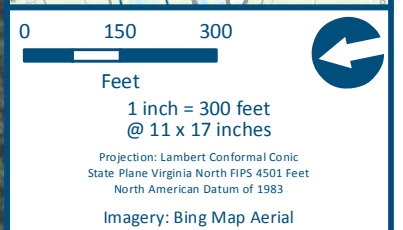
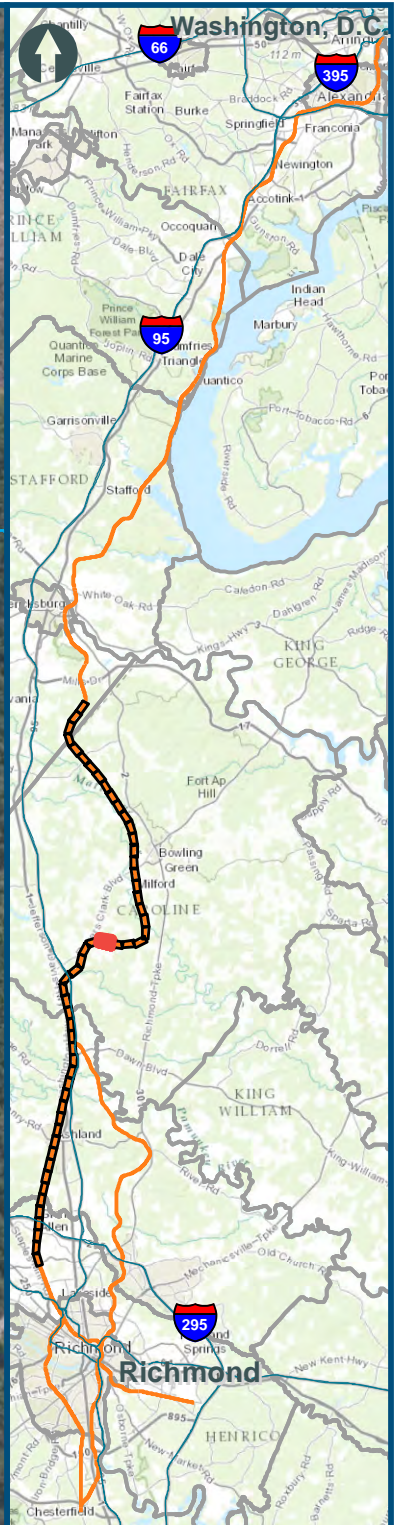
\\dlismain\GIS_DATA\GIS\Projects\011545_VA\DeptofRails-PublicTransportation\0239056_RAPS-4\AIDev-ConceptEng\map_docs\mxd\Alt_Tech_Report\DC2RVA_Cht6_Appendices_CEN_2006Report_Alignments_11x17.mxd | Last Updated: 11.02.2015



- Legend**
- CSXT Mileposts
 - Existing Track
 - New Track
 - CSXT Right-of-Way
 - Streams

Figure U-25
Central Virginia
2006 Report
Alignment Option

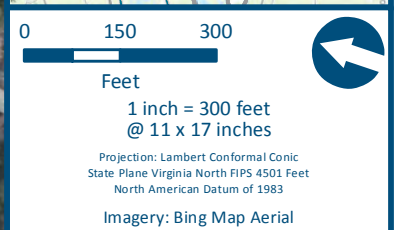
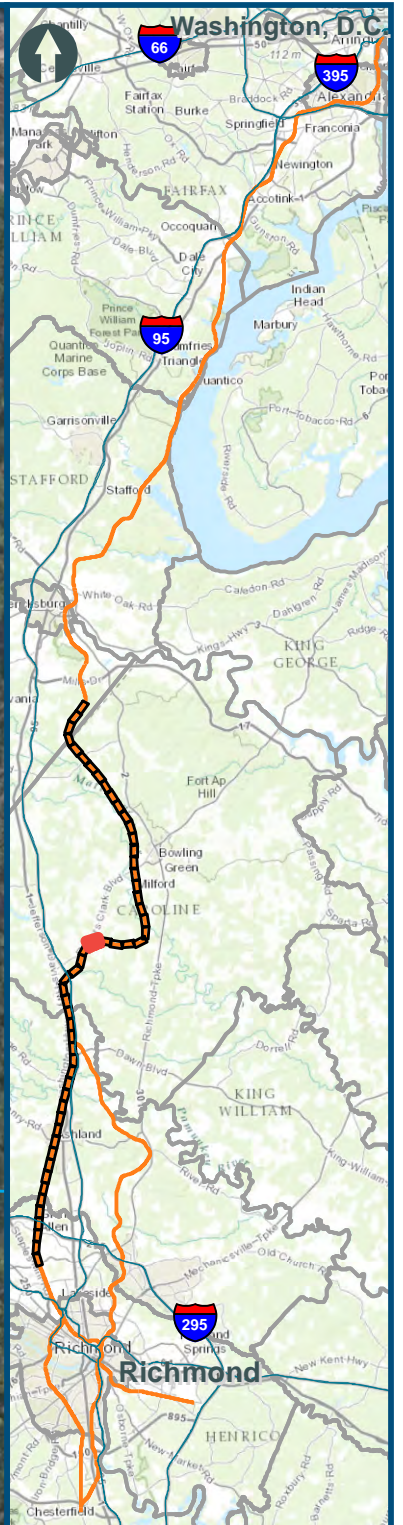
\\dlismain\GIS_DATA\GIS\Projects\011545_VA\DeptofRails-PublicTransportation\0239056_RAPS-4\AIDev-Concept\Eng\map_docs\mxd\AII_Tech_Report\DC2RVA_Cht6_Appendices_CEN_2006\Report_Alignments_11x17.mxd | Last Updated: 11.02.2015



- Legend**
- CSXT Mileposts
 - Existing Track
 - New Track
 - CSXT Right-of-Way
 - Streams

Figure U-26
Central Virginia
2006 Report
Alignment Option

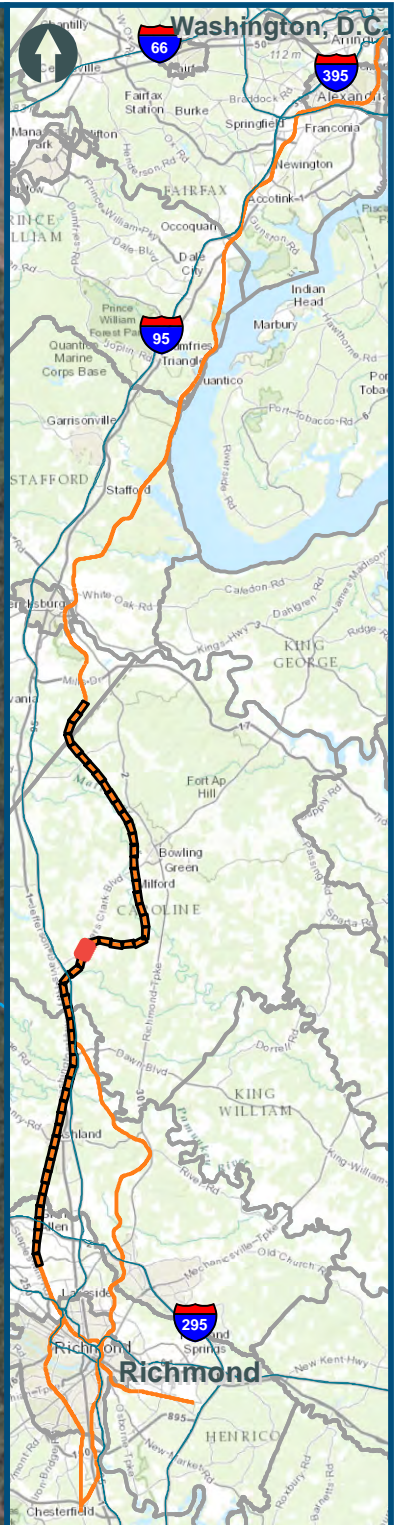
\\dlismain\GIS_DATA\GIS\Projects\011545_VA\DeptofRails-PublicTransportation\0239056_RAPS-4\AIDev-ConceptEng\map_docs\mxd\Ail_Tech_Report\DC2RVA_Chp6_Appendices_CEN_2006Report_Alignments_11x17.mxd | Last Updated: 11.02.2015



- Legend**
- CSXT Mileposts
 - Existing Track
 - New Track
 - CSXT Right-of-Way
 - Streams

Figure U-27
Central Virginia
2006 Report
Alignment Option

\\dlismain\GIS_DATA\GIS\Projects\011545_VA\DeptofRails-PublicTransportation\0239056_RAPS-4\AIDev-ConceptEng\map_docs\mxd\Alt_Tech_Report\DC2RVA_Ch6_Appendices_CEN_2006Report_Alignments_11x17.mxd | Last Updated: 11.02.2015

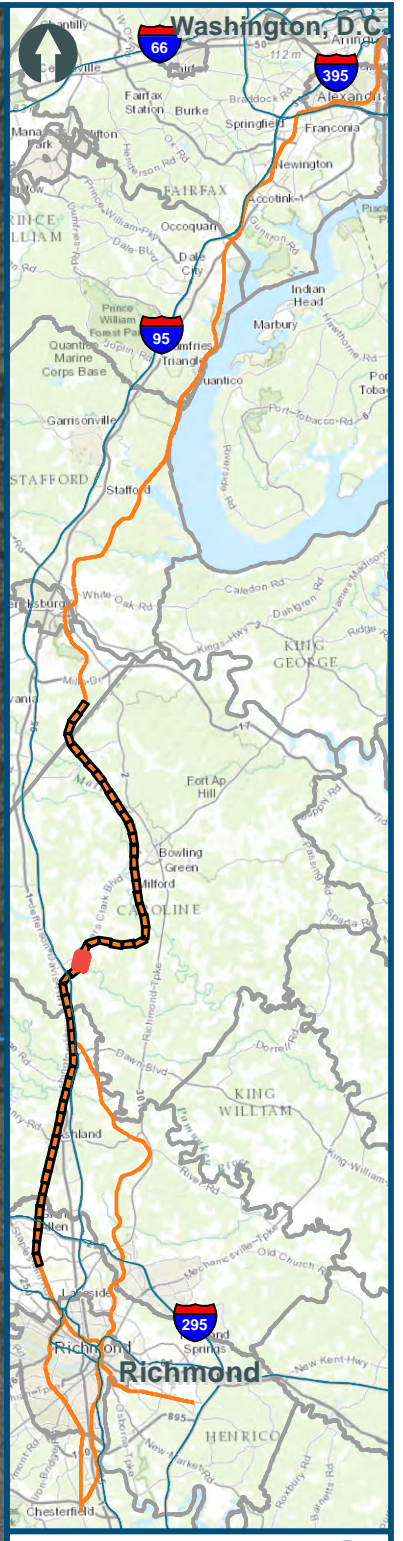


0 150 300
Feet
1 inch = 300 feet
@ 11 x 17 inches
Projection: Lambert Conformal Conic
State Plane Virginia North FIPS 4501 Feet
North American Datum of 1983
Imagery: Bing Map Aerial

- Legend**
- CSXT Mileposts
 - Existing Track
 - New Track
 - CSXT Right-of-Way
 - Streams

Figure U-28
Central Virginia
2006 Report
Alignment Option

\\dlismain\GIS_DATA\GIS\Projects\011545_VA\DeptofRails-PublicTransportation\0239056_RAPS-4\AIDev-Concept\Eng\map_docs\mxd\Alt_Tech_Report\DC2RVA_Chp6_Appendices_CEN_2006\Report_Alignments_11x17.mxd | Last Updated: 11.02.2015

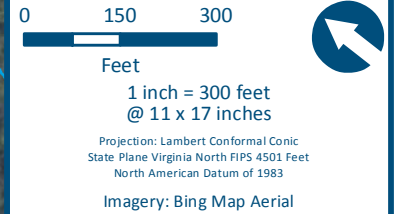
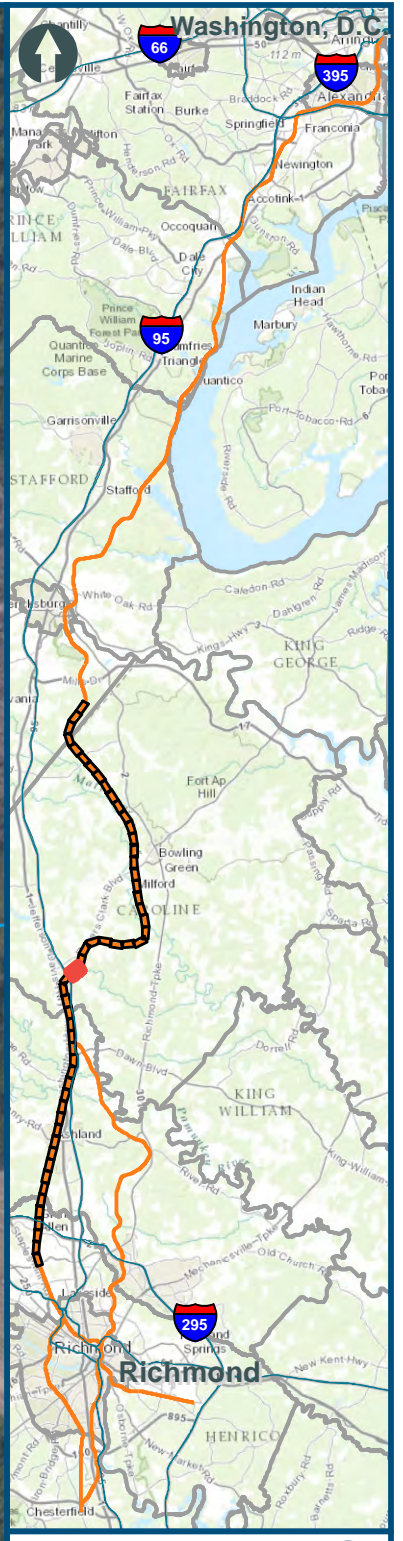
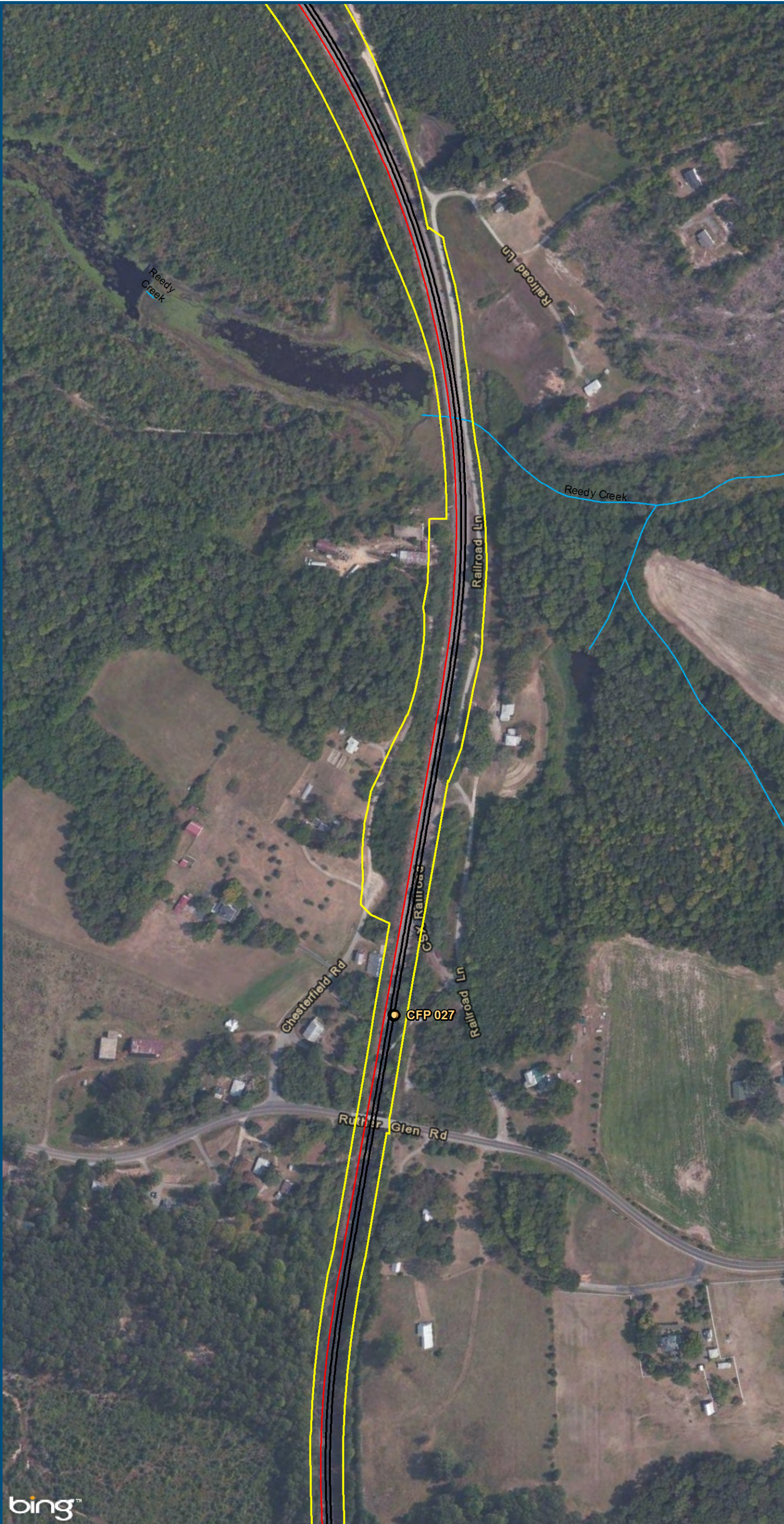


0 150 300
Feet
1 inch = 300 feet
@ 11 x 17 inches
Projection: Lambert Conformal Conic
State Plane Virginia North FIPS 4501 Feet
North American Datum of 1983
Imagery: Bing Map Aerial

- Legend**
- CSXT Mileposts
 - Existing Track
 - New Track
 - CSXT Right-of-Way
 - Streams

Figure U-29
Central Virginia
2006 Report
Alignment Option

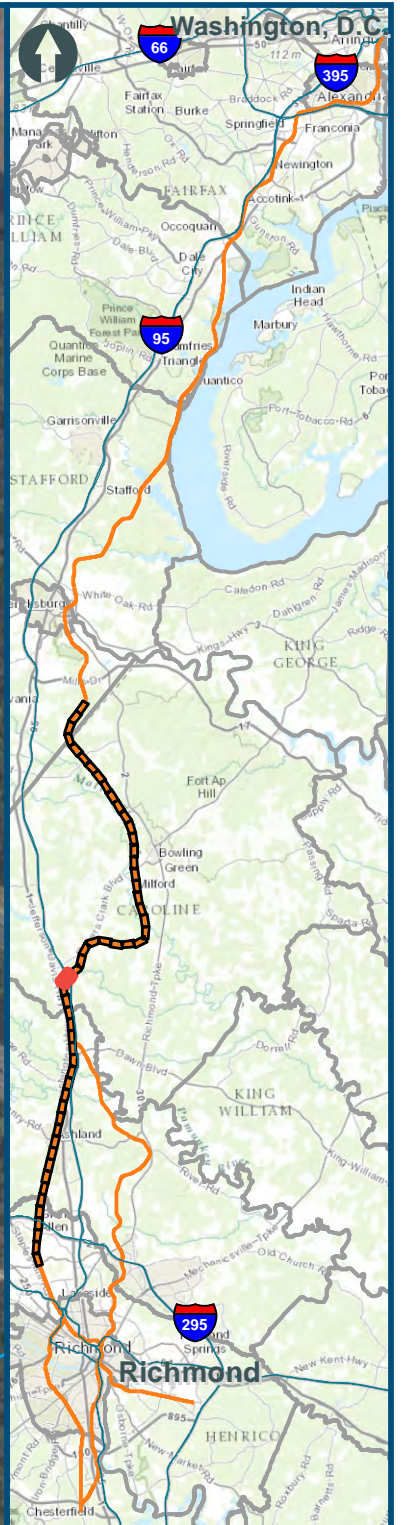
\\dlismain\GIS_DATA\GIS\Projects\011545_VA\DeptofRails-PublicTransportation\0239056_RAPS-4\AIDev-ConceptEng\map_docs\mxd\Alt_Tech_Report\DC2RVA_Che6_Appendices_CEN_2006Report_Alignments_11x17.mxd | Last Updated: 11.02.2015



- Legend**
- CSXT Mileposts
 - Existing Track
 - New Track
 - CSXT Right-of-Way
 - Streams

Figure U-30
Central Virginia
2006 Report
Alignment Option

\\dlismain\GIS_DATA\GIS\Projects\011545_VA\DeptofRails-PublicTransportation\0239056_RAPS-4\AIDev-Concept\Eng\map_docs\mxd\Alt_Tech_Report\DC2RVA_Cht6_Appendices_CEN_2006Report_Alignments_11x17.mxd | Last Updated: 11.02.2015

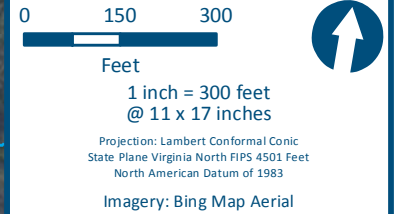
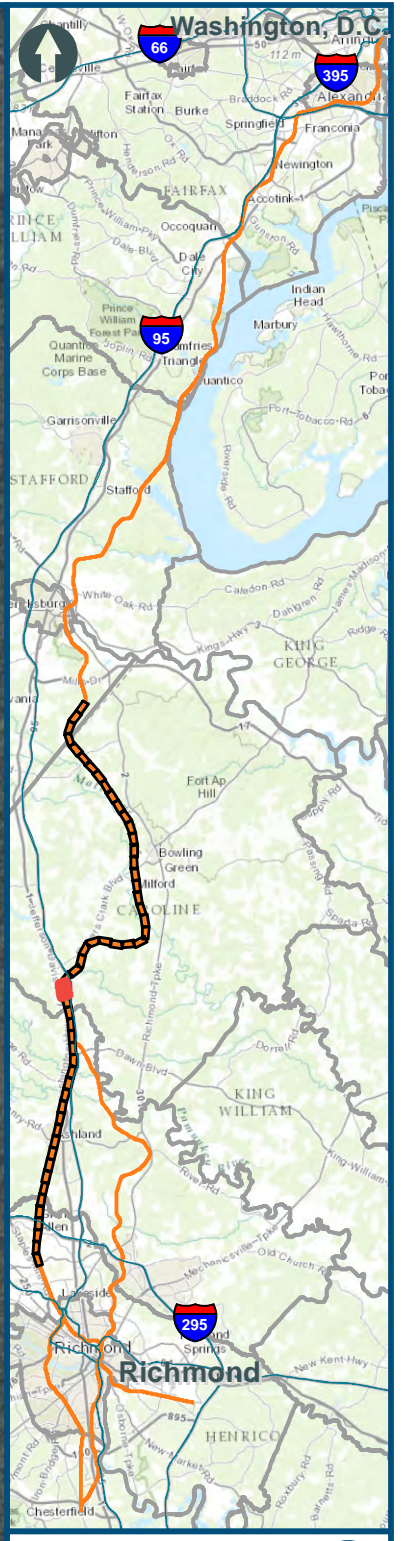
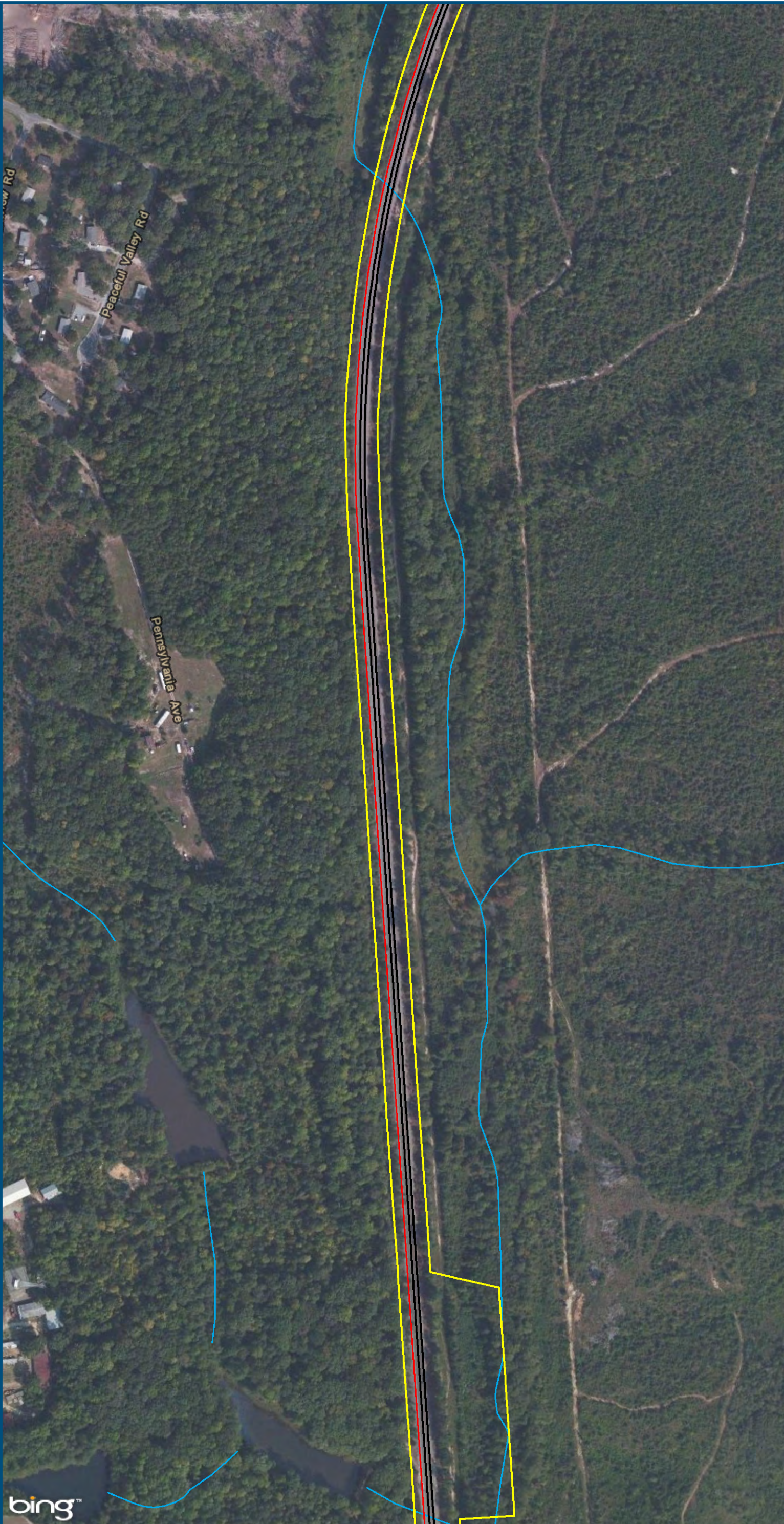


0 150 300
Feet
1 inch = 300 feet
@ 11 x 17 inches
Projection: Lambert Conformal Conic
State Plane Virginia North FIPS 4501 Feet
North American Datum of 1983
Imagery: Bing Map Aerial

- Legend**
- CSXT Mileposts
 - Existing Track
 - New Track
 - CSXT Right-of-Way
 - Streams

Figure U-31
Central Virginia
2006 Report
Alignment Option

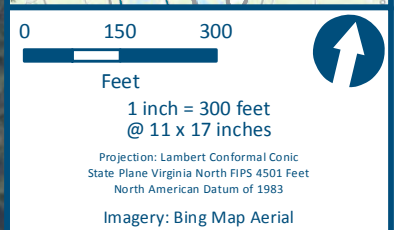
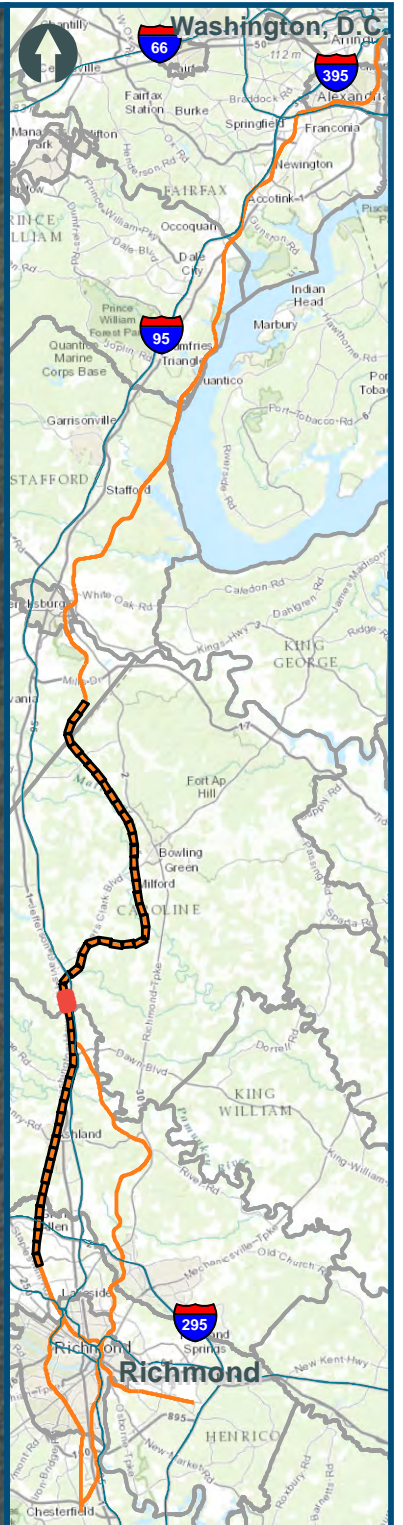
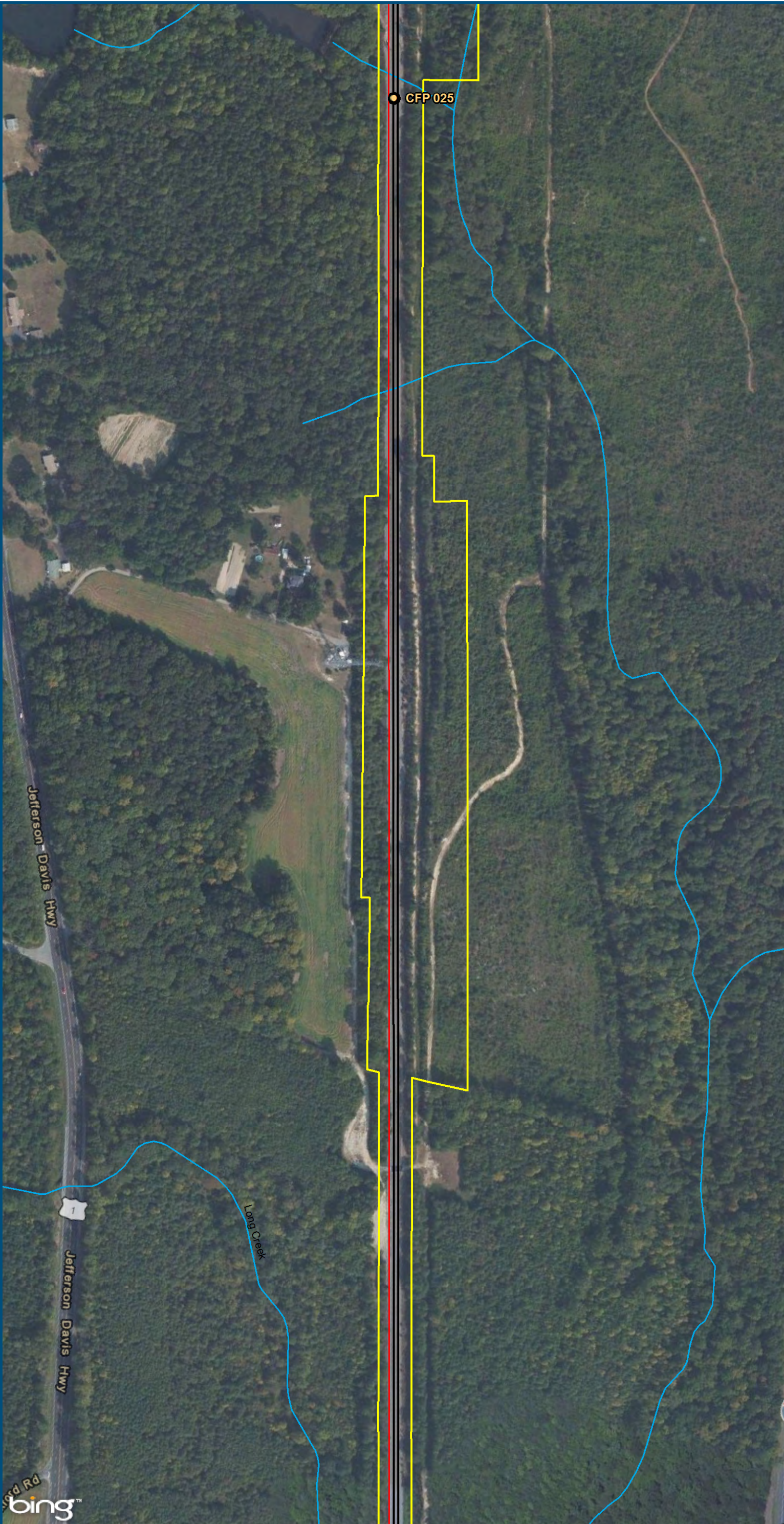
\\dlismain\GIS_DATA\GIS\Projects\011545_VA\DeptofRails-PublicTransportation\0239056_RAPS-4\AIDev-Concept\Eng\map_docs\mxd\Alt_Tech_Report\DC2RVA_Cht6_Appendices_CEN_2006Report_Alignments_11x17.mxd | Last Updated: 11.02.2015



- Legend**
- CSXT Mileposts
 - Existing Track
 - New Track
 - CSXT Right-of-Way
 - Streams

Figure U-32
Central Virginia
2006 Report
Alignment Option

\\dlismain\GIS_DATA\GIS\Projects\011545_VA\DeptofRails-PublicTransportation\0239056_RAPS-4\AIDev-ConceptEng\map_docs\mxd\Alt_Tech_Report\DC2RVA_Cht6_Appendices_CEN_2006Report_Alignments_11x17.mxd | Last Updated: 11.02.2015








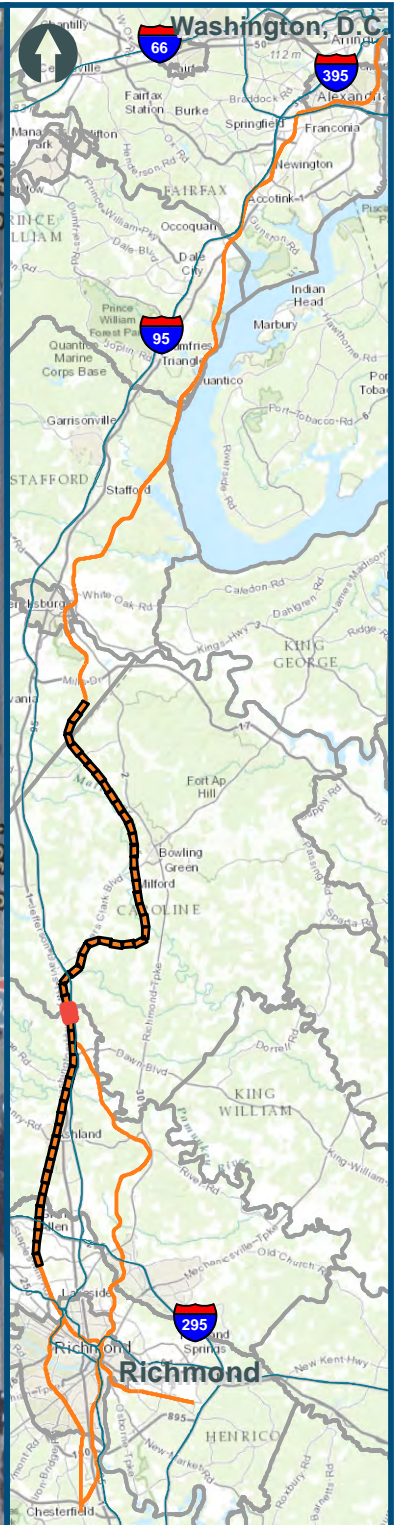
- Legend**
-  CSXT Mileposts
 -  Existing Track
 -  New Track
 -  CSXT Right-of-Way
 -  Streams

Figure U-33
Central Virginia
2006 Report
Alignment Option

\\dlismain\GIS_DATA\GIS\Projects\011545_VA\DeptofRails-PublicTransportation\0239056_RAPS-4\AIDev-ConceptEng\map_docs\mxd\Alt_Tech_Report\DC2RVA_Cht6_Appendices_CEN_2006Report_Alignments_11x17.mxd | Last Updated: 11.02.2015

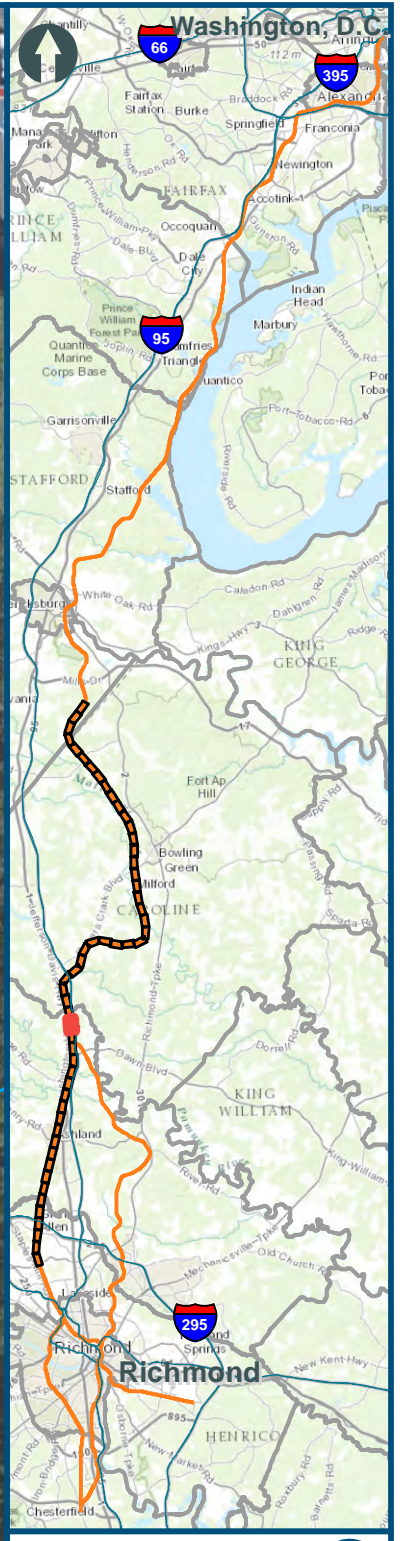
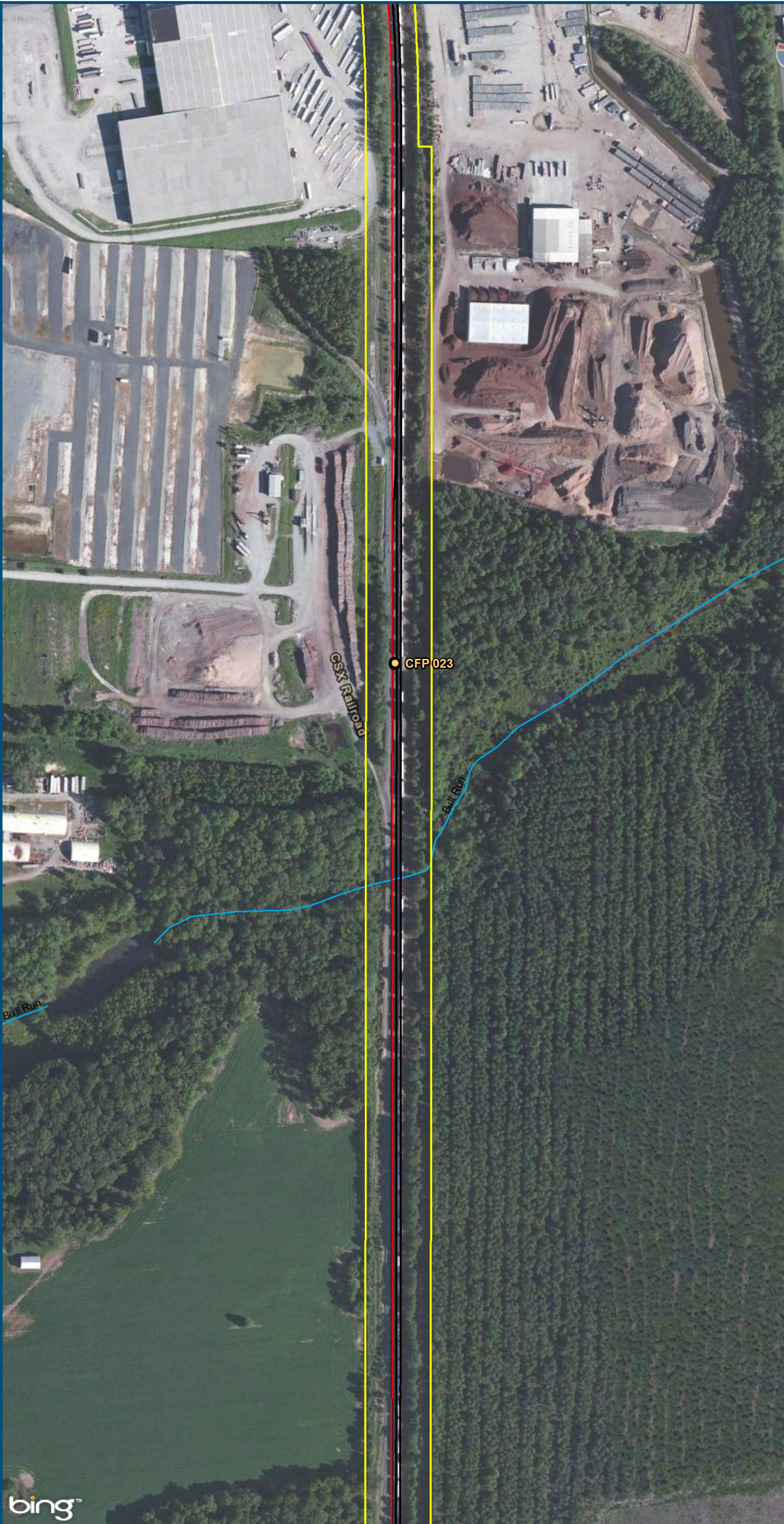


0 150 300
 Feet
 1 inch = 300 feet
 @ 11 x 17 inches
 Projection: Lambert Conformal Conic
 State Plane Virginia North FIPS 4501 Feet
 North American Datum of 1983
 Imagery: Bing Map Aerial

- Legend**
- CSXT Mileposts
 - Existing Track
 - New Track
 - CSXT Right-of-Way
 - Streams

Figure U-34
Central Virginia
2006 Report
Alignment Option

\\dlismain\GIS_DATA\GIS\Projects\011545_VA\DeptofRails-PublicTransportation\0239056_RAPS-4\AIDev-Concept\Eng\map_docs\mxd\Alt_Tech_Report\DC2RVA_Cht6_Appendices_CEN_2006\Report_Alignments_11x17.mxd | Last Updated: 11.02.2015



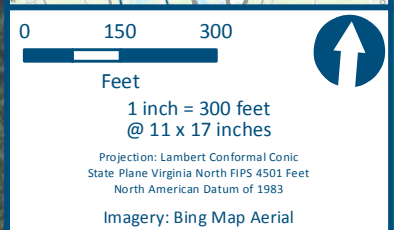
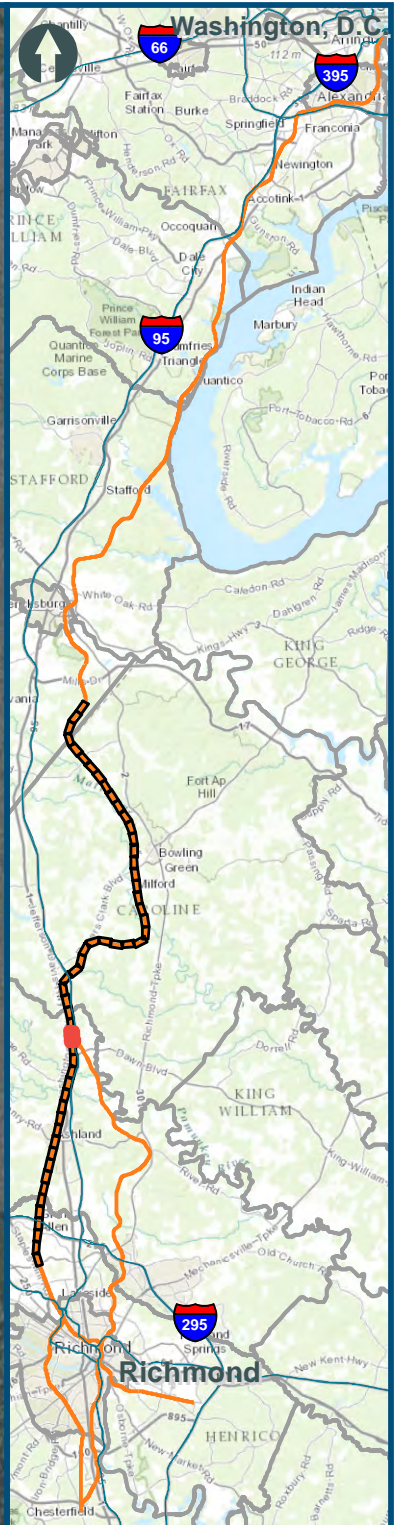
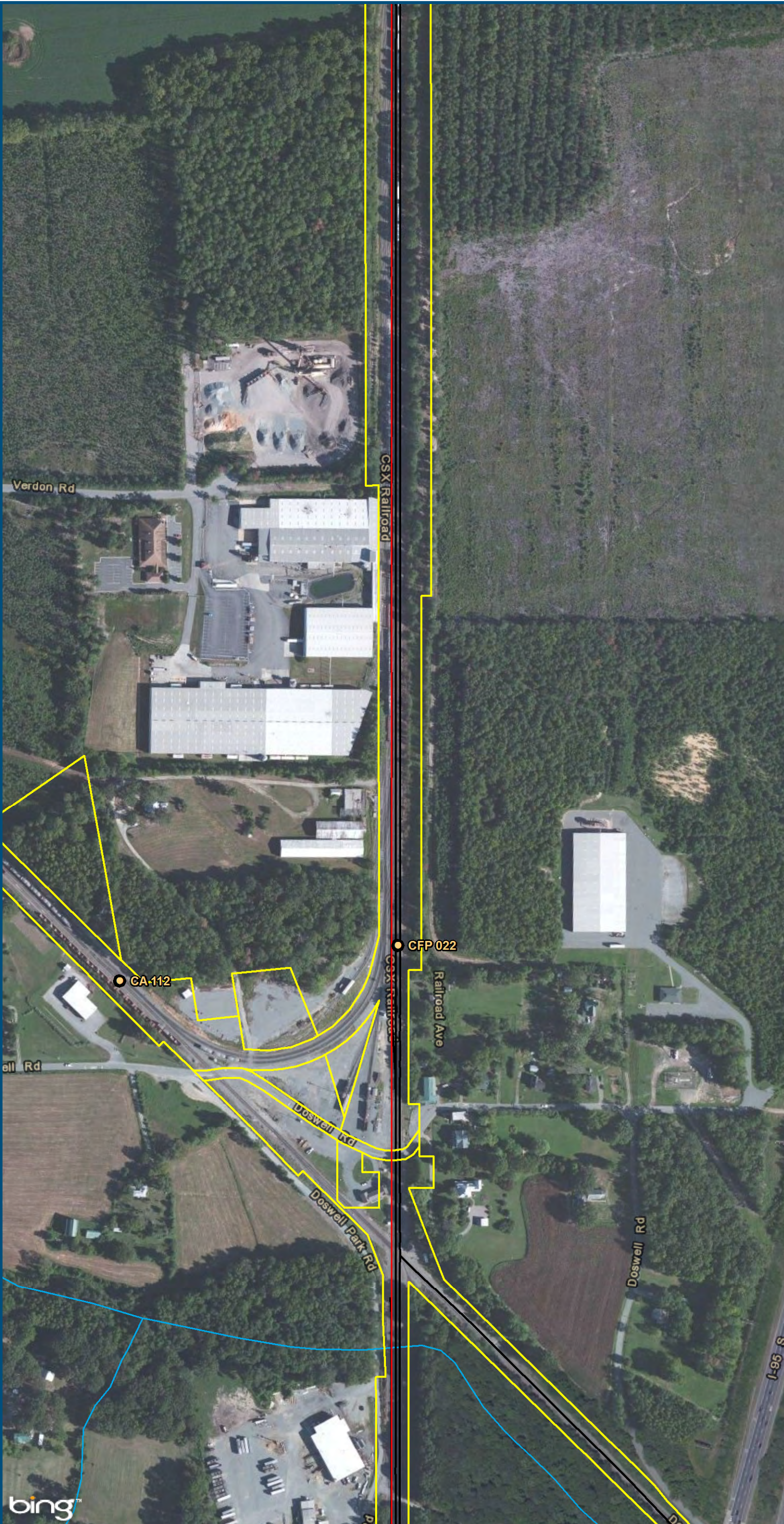
0 150 300
Feet
1 inch = 300 feet
@ 11 x 17 inches
Projection: Lambert Conformal Conic
State Plane Virginia North FIPS 4501 Feet
North American Datum of 1983
Imagery: Bing Map Aerial

Legend

- CSXT Mileposts
- Existing Track
- New Track
- CSXT Right-of-Way
- Streams

Figure U-35
Central Virginia
2006 Report
Alignment Option

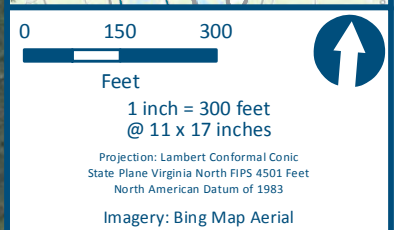
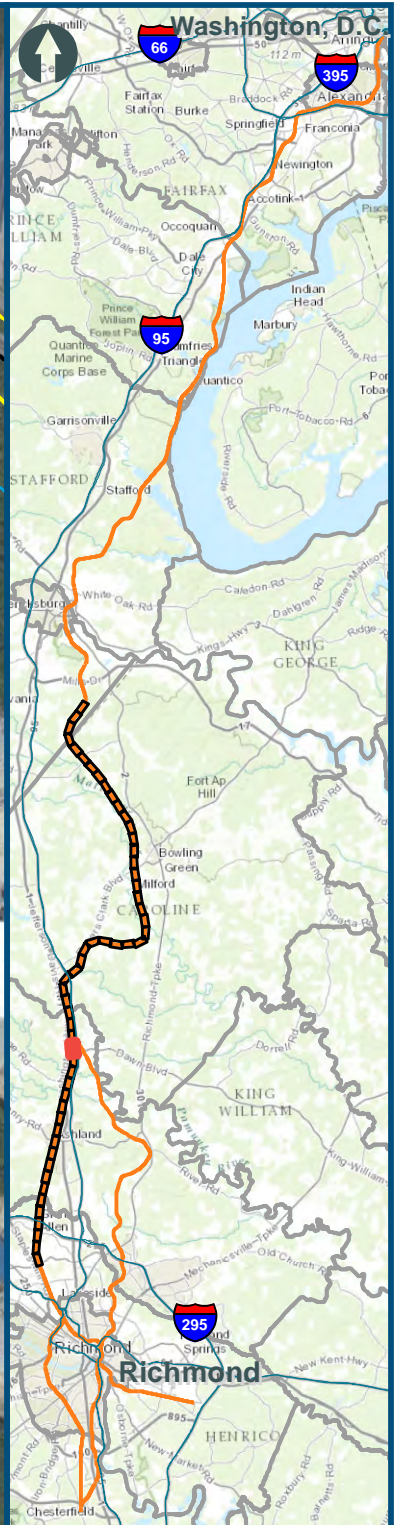
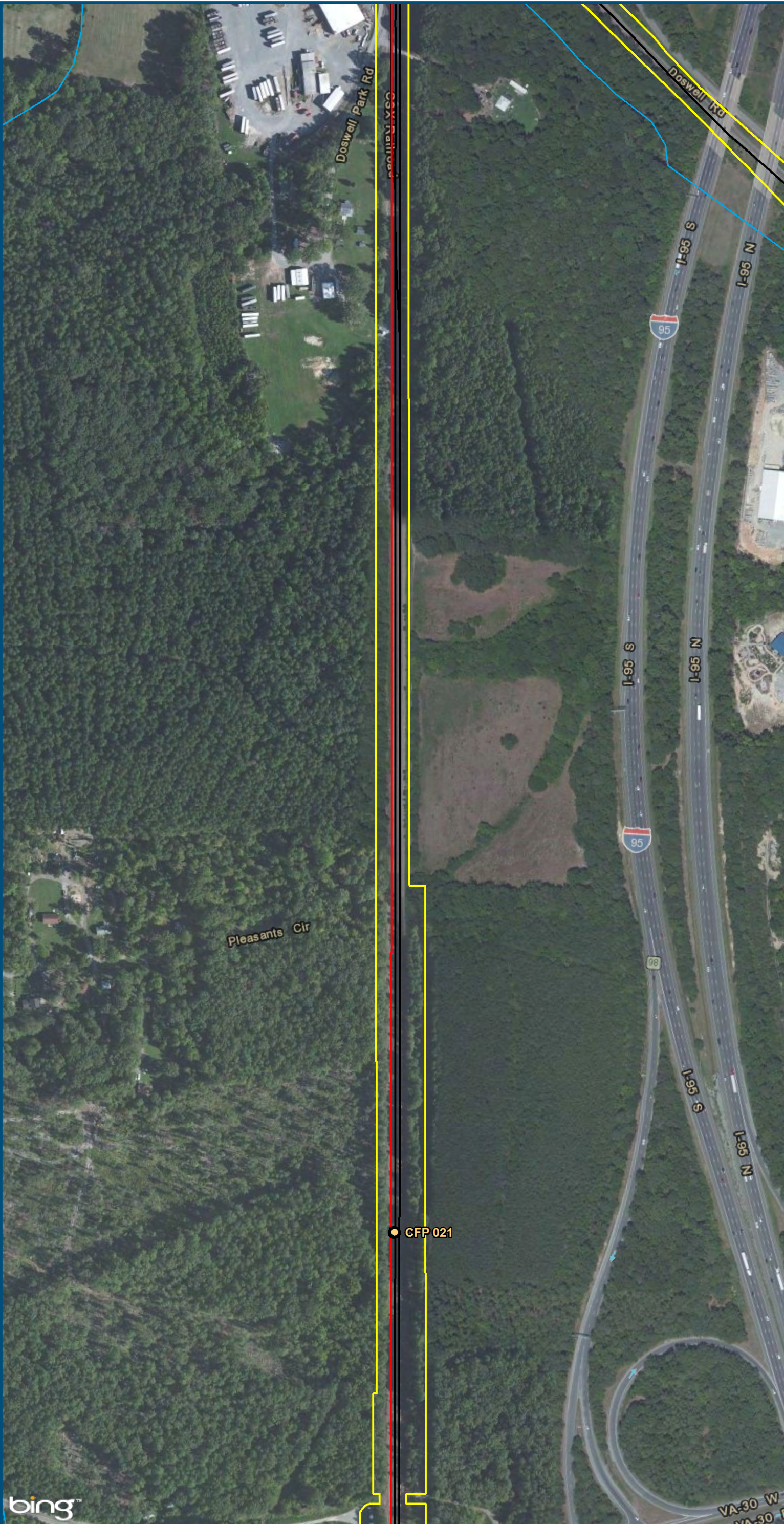
\\dlismain\GIS_DATA\GIS\Projects\011545_VA\DeptofRails-PublicTransportation\0239056_RAPS-4\AIDev-ConceptEng\map_docs\mxd\Airt_Tech_Report\DC2RVA_Ch6_Appendices_CEN_2006Report_Alignments_11x17.mxd | Last Updated: 11.02.2015



- Legend**
- CSXT Mileposts
 - Existing Track
 - New Track
 - CSXT Right-of-Way
 - Streams

Figure U-36
Central Virginia
2006 Report
Alignment Option

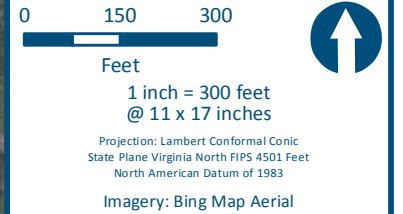
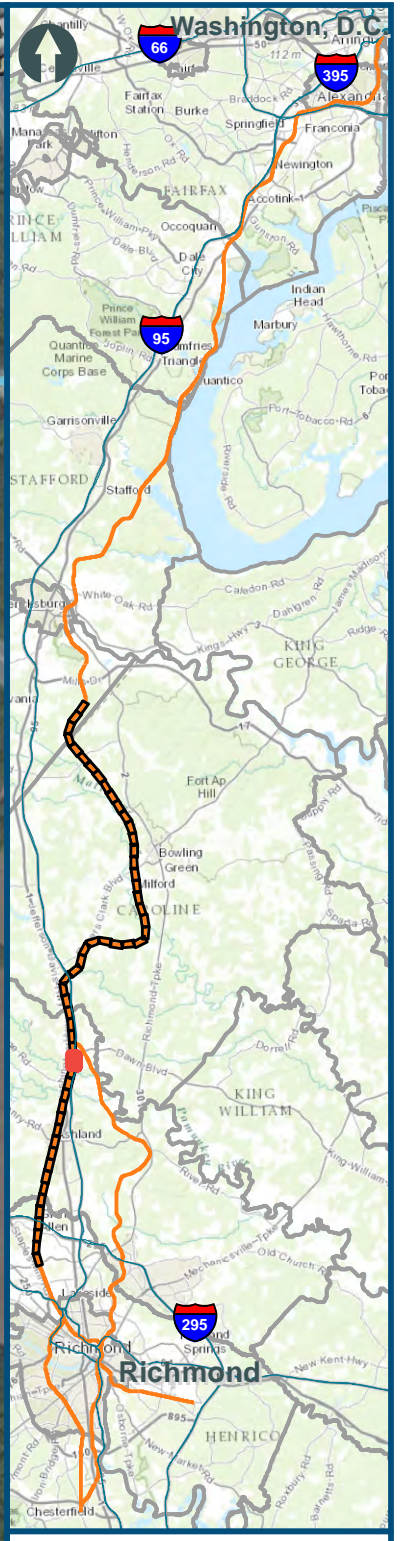
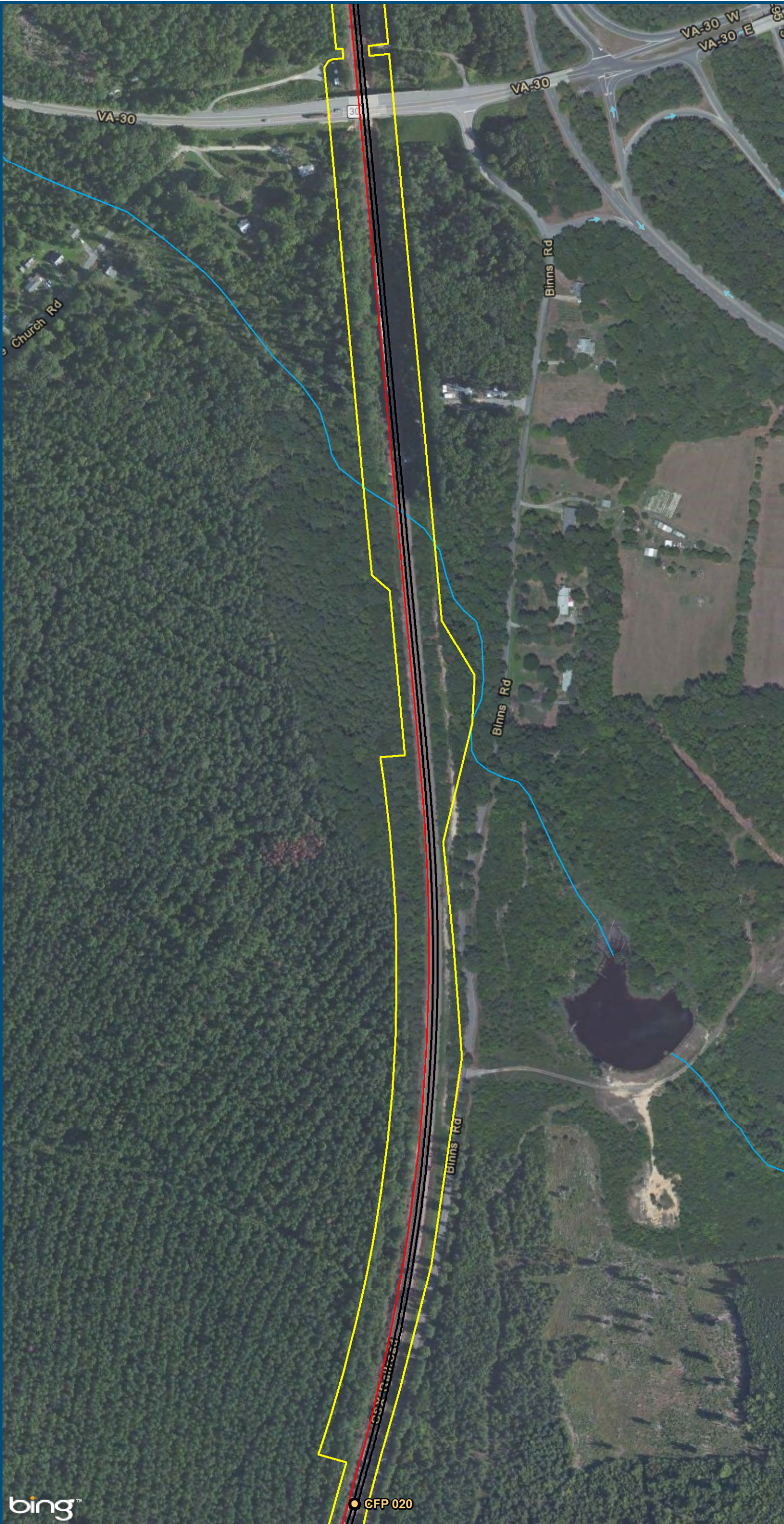
\\dlmain\GIS_DATA\GIS\Projects\011545_VA\DeptofRails-PublicTransportation\0239056_RAPS-4\AIDev-ConceptEng\map_docs\mxd\Alt_Tech_Report\DC2RVA_Chr6_Appendices_CEN_2006Report_Alignments_11x17.mxd | Last Updated: 11.02.2015



- Legend**
- CSXT Mileposts
 - Existing Track
 - New Track
 - CSXT Right-of-Way
 - Streams

Figure U-37
Central Virginia
2006 Report
Alignment Option

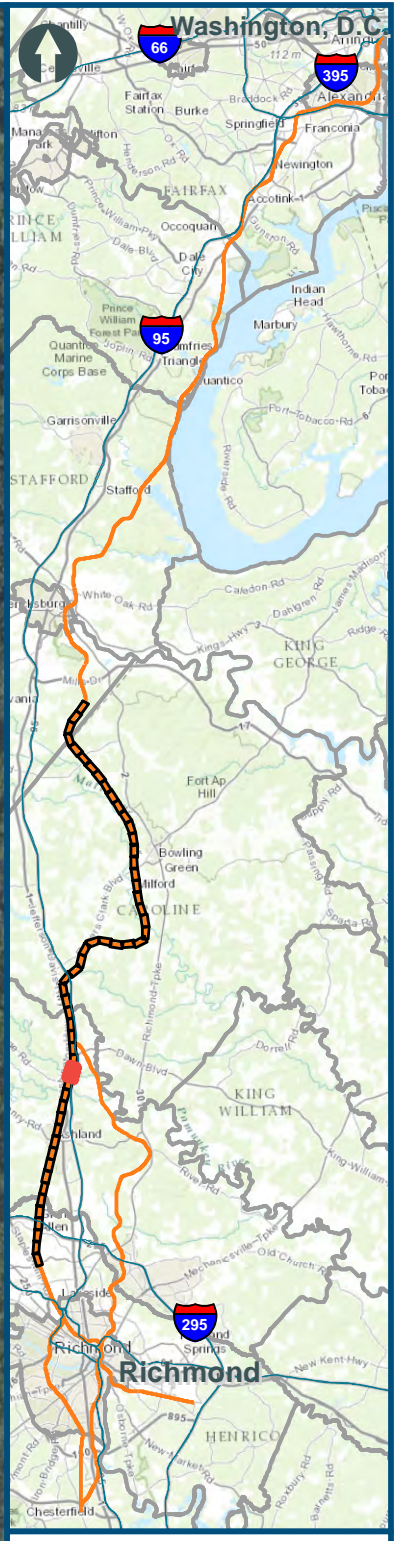
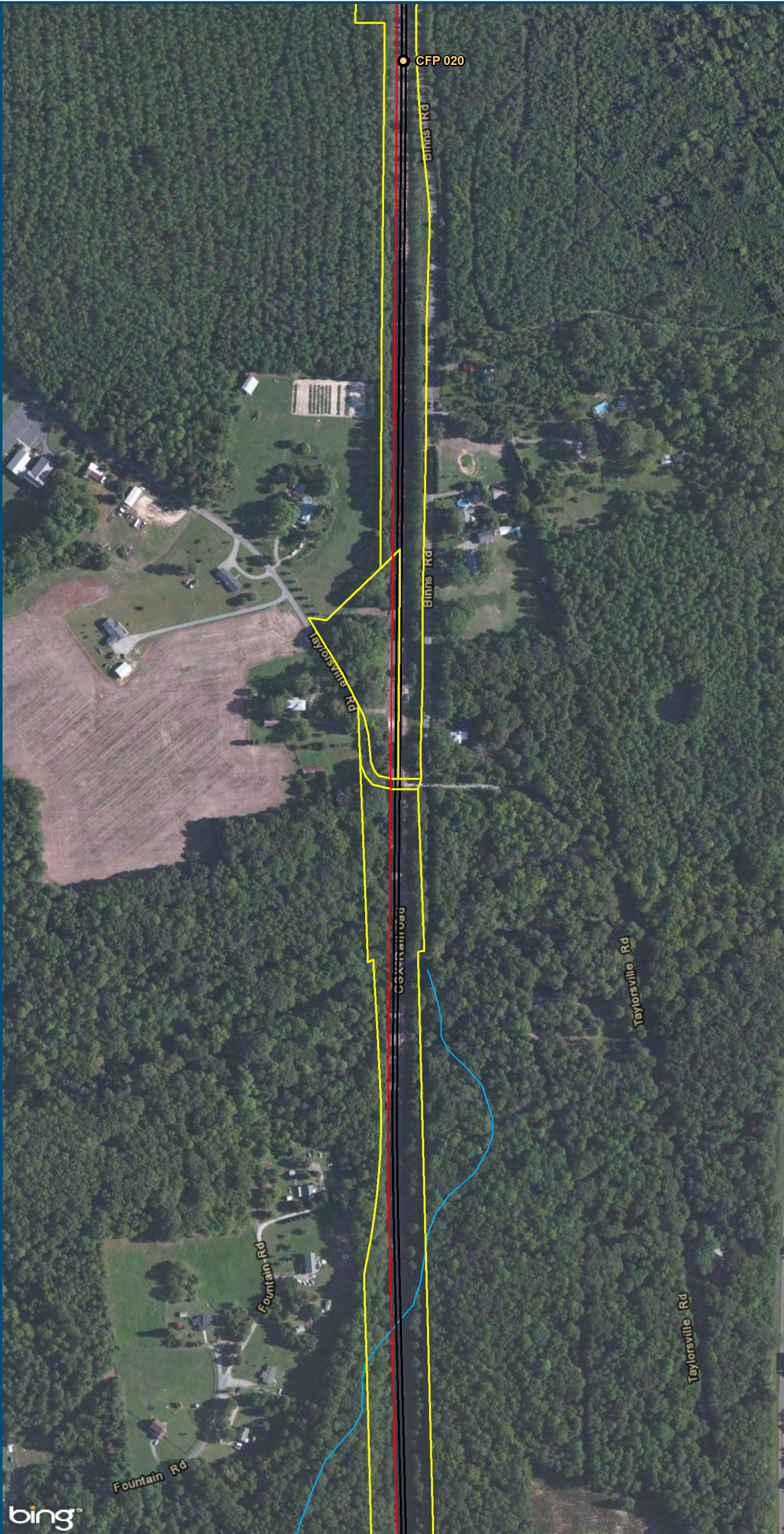
\\dlismain\GIS_DATA\GIS\Projects\011545_VA\DeptofRails-PublicTransportation\0239056_RAPS-4\AIDev-ConceptEng\map_docs\mxd\Alt_Tech_Report\DC2RVA_Cht6_Appendices_CEN_2006Report_Alignments_11x17.mxd | Last Updated: 11.02.2015



- Legend**
- CSXT Mileposts
 - Existing Track
 - New Track
 - CSXT Right-of-Way
 - Streams

Figure U-38
Central Virginia
2006 Report
Alignment Option

\\dlismain\GIS_DATA\GIS\Projects\011545_VA Dept of Rails-Public Transportation\0239056_RAPS-4\AIDev-Concept\Eng\map_docs\mxd\Alt_Tech_Report\DC2RVA_Cht6_Appendices_CEN_2006\Report_Alignments_11x17.mxd | Last Updated: 11.02.2015

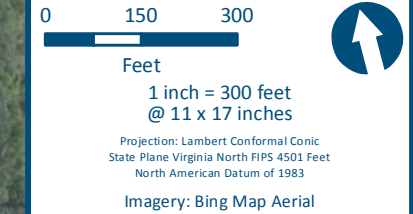
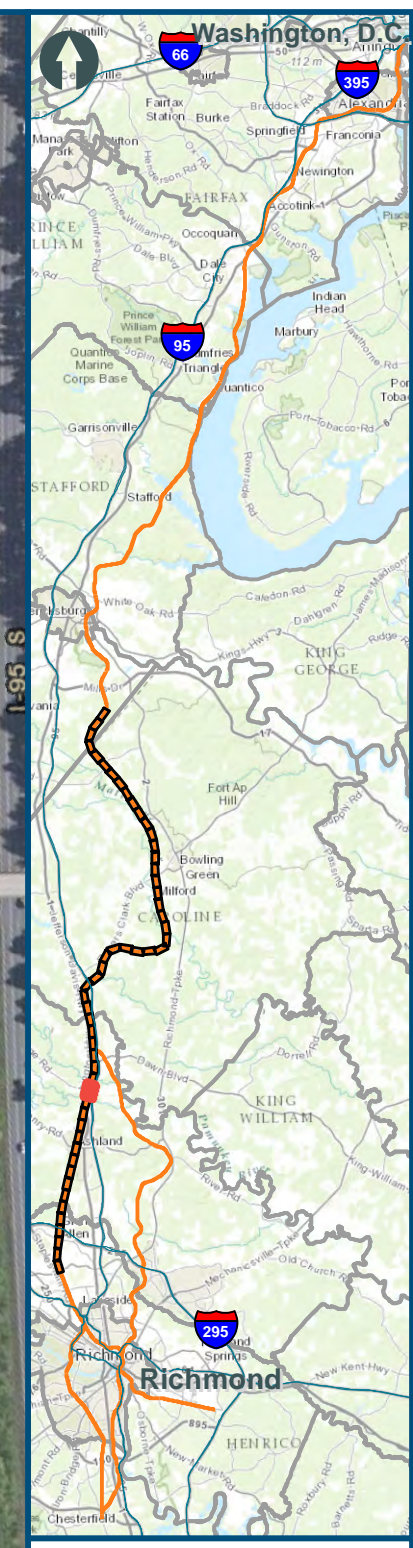
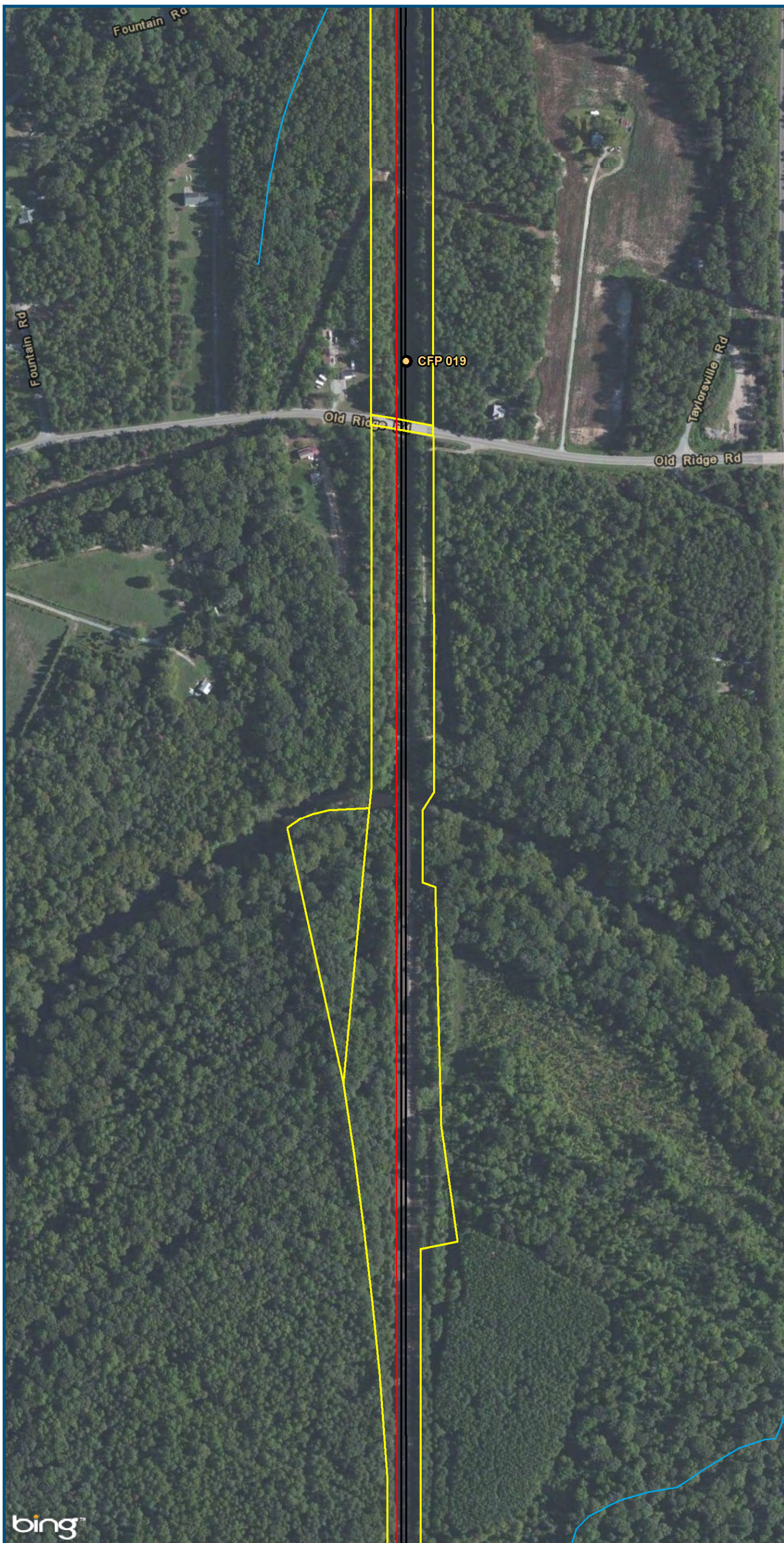


0 150 300
Feet
1 inch = 300 feet
@ 11 x 17 inches
Projection: Lambert Conformal Conic
State Plane Virginia North FIPS 4501 Feet
North American Datum of 1983
Imagery: Bing Map Aerial

- Legend**
- CSXT Mileposts
 - Existing Track
 - New Track
 - ▭ CSXT Right-of-Way
 - Streams

Figure U-39
Central Virginia
2006 Report
Alignment Option

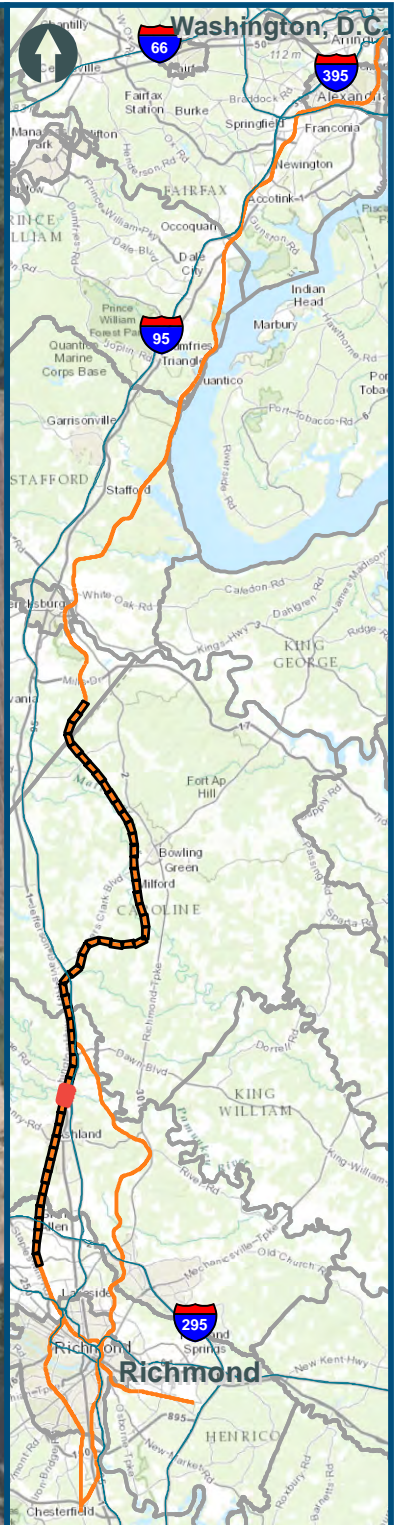

\\dlismain\GIS_DATA\GIS\Projects\011545_VA\DeptofRails-PublicTransportation\0239056_RAPS-4\AIDev-ConceptEng\map_docs\mxd\Alt_Tech_Report\DC2RVA_Chr6_Appendices_CEN_2006Report_Alignments_11x17.mxd | Last Updated: 11.02.2015



- Legend**
- CSXT Mileposts
 - Existing Track
 - New Track
 - CSXT Right-of-Way
 - Streams

Figure U-40
Central Virginia
2006 Report
Alignment Option

\\dlismain\GIS_DATA\GIS\Projects\011545_VA\DeptofRails-PublicTransportation\0239056_RAPS-4\AIDev-Concept\Eng\map_docs\mxd\Alt_Tech_Report\DC2RVA_Cht6_Appendices_CEN_2006Report_Alignments_11x17.mxd | Last Updated: 11.02.2015

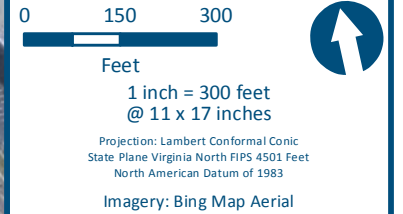
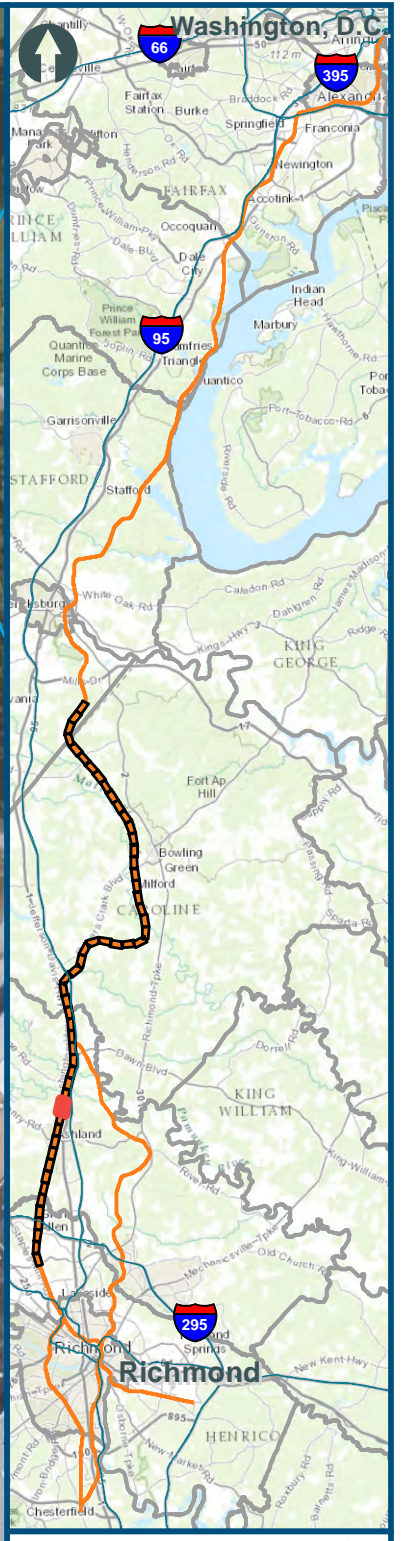
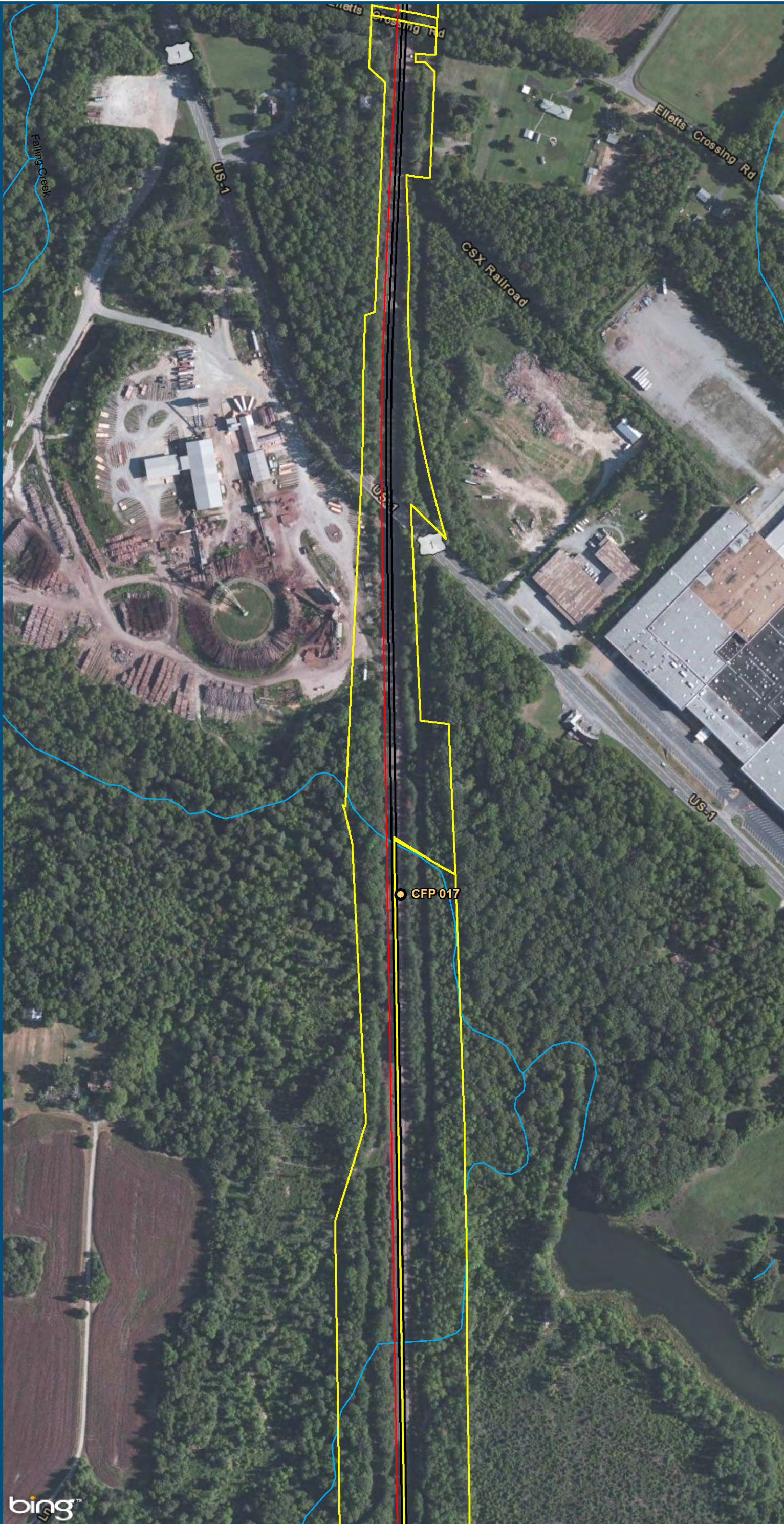


0 150 300
Feet
1 inch = 300 feet
@ 11 x 17 inches
Projection: Lambert Conformal Conic
State Plane Virginia North FIPS 4501 Feet
North American Datum of 1983
Imagery: Bing Map Aerial

- Legend**
- CSXT Mileposts
 - Existing Track
 - New Track
 - CSXT Right-of-Way
 - Streams

Figure U-41
Central Virginia
2006 Report
Alignment Option

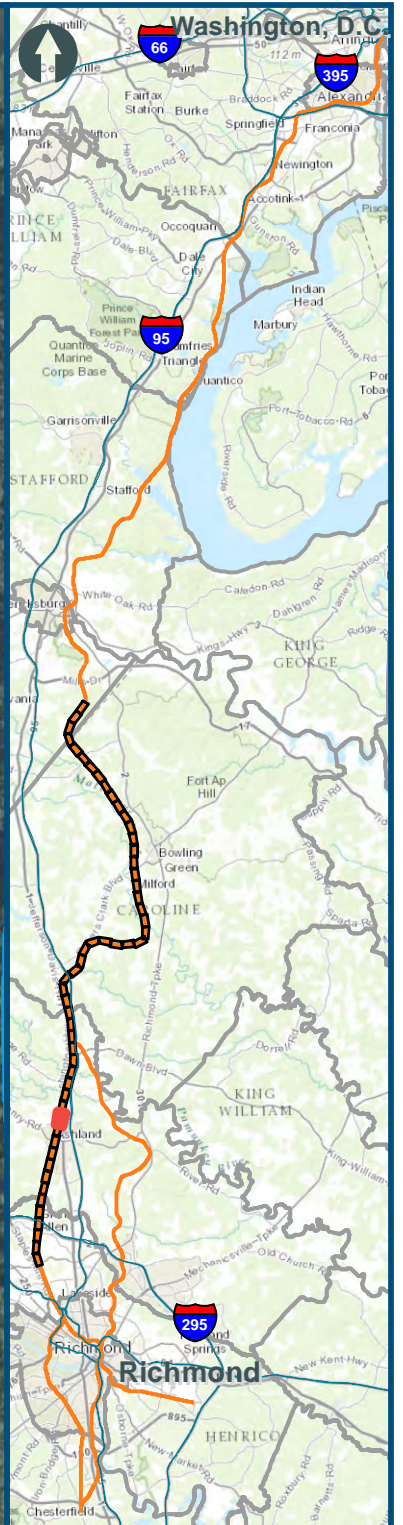

\\dlismain\GIS_DATA\GIS\Projects\011545_VA\DeptofRails-PublicTransportation\0239056_RAPS-4\AIDev-Concept\Eng\map_docs\mxd\Alt_Tech_Report\DC2RVA_Cht6_Appendices_CEN_2006Report_Alignments_11x17.mxd | Last Updated: 11.02.2015



- Legend**
- CSXT Mileposts
 - Existing Track
 - New Track
 - CSXT Right-of-Way
 - Streams

Figure U-42
Central Virginia
2006 Report
Alignment Option

\\dlismain\GIS_DATA\GIS\Projects\011545_VA\DeptofRails-PublicTransportation\0239056_RAPS-4\AIDev-Concept\Eng\map_docs\mxd\Alt_Tech_Report\DC2RVA_Chr6_Appendices_CEN_2006\Report_Alignments_11x17.mxd | Last Updated: 11.02.2015



0 150 300

Feet
1 inch = 300 feet
@ 11 x 17 inches

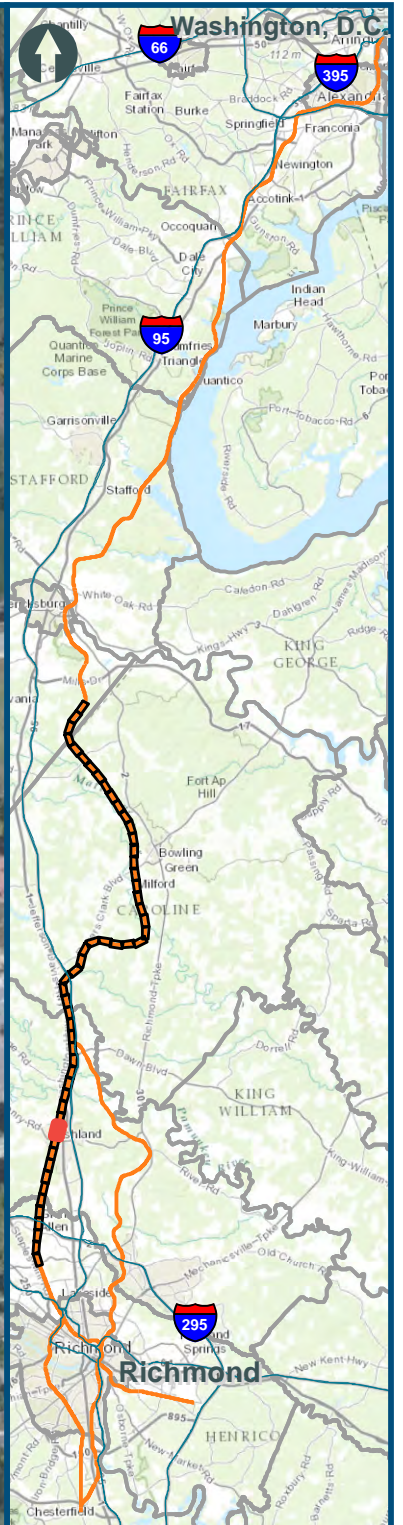
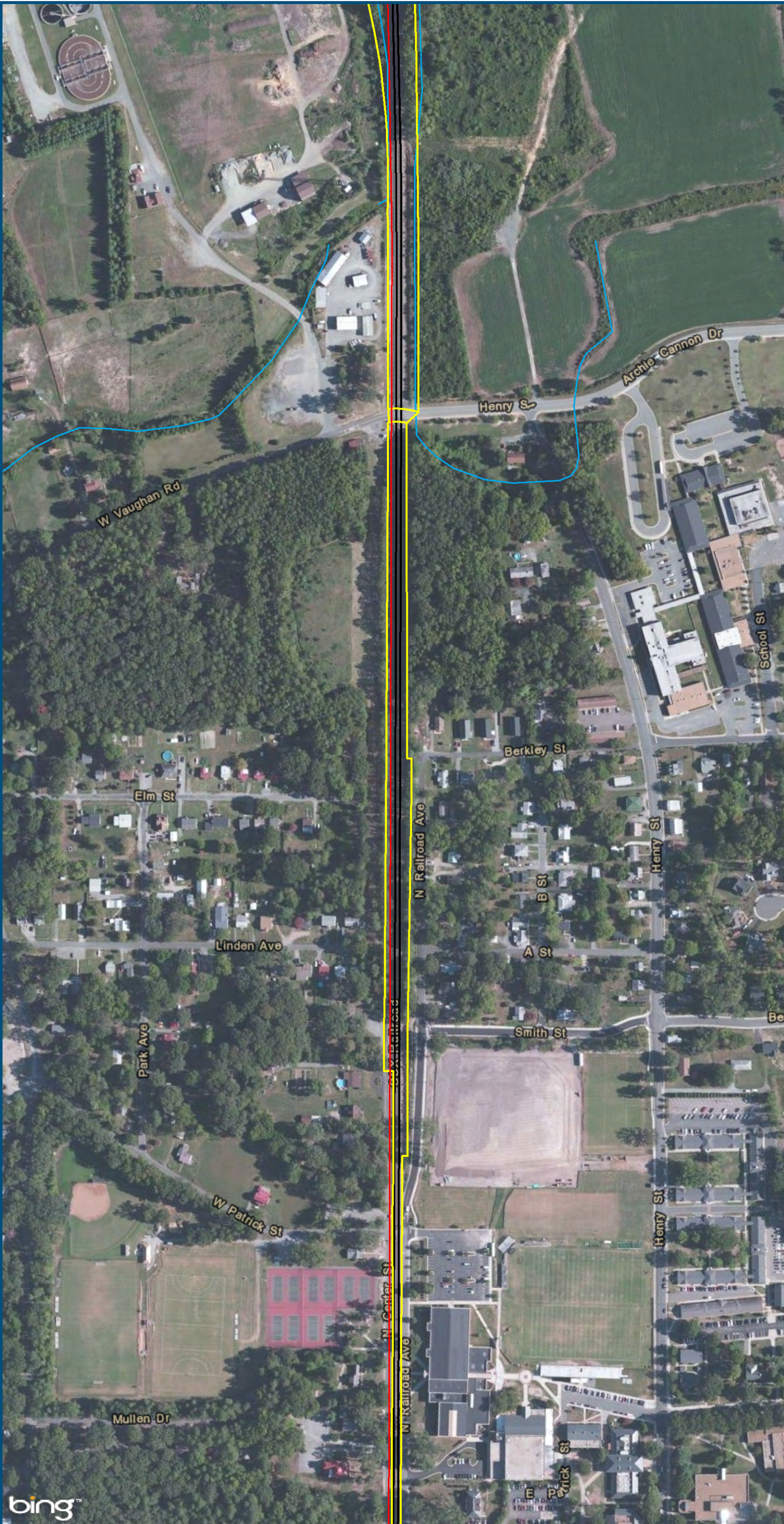
Projection: Lambert Conformal Conic
State Plane Virginia North FIPS 4501 Feet
North American Datum of 1983

Imagery: Bing Map Aerial

- Legend**
- CSXT Mileposts
 - Existing Track
 - New Track
 - CSXT Right-of-Way
 - Streams

Figure U-43
Central Virginia
2006 Report
Alignment Option

\\dlmain\GIS_DATA\GIS\Projects\011545_VA\DeptofRails-PublicTransportation\0239056_RAPS-4\AIDev-ConceptEng\map_docs\mxd\Airt_Tech_Report\DC2RVA_Ch6_Appendices_CEN_2006Report_Alignments_11x17.mxd | Last Updated: 11.02.2015

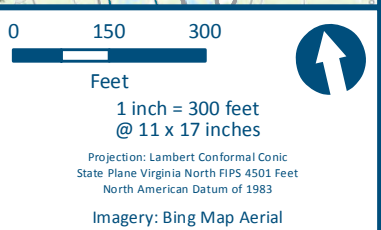
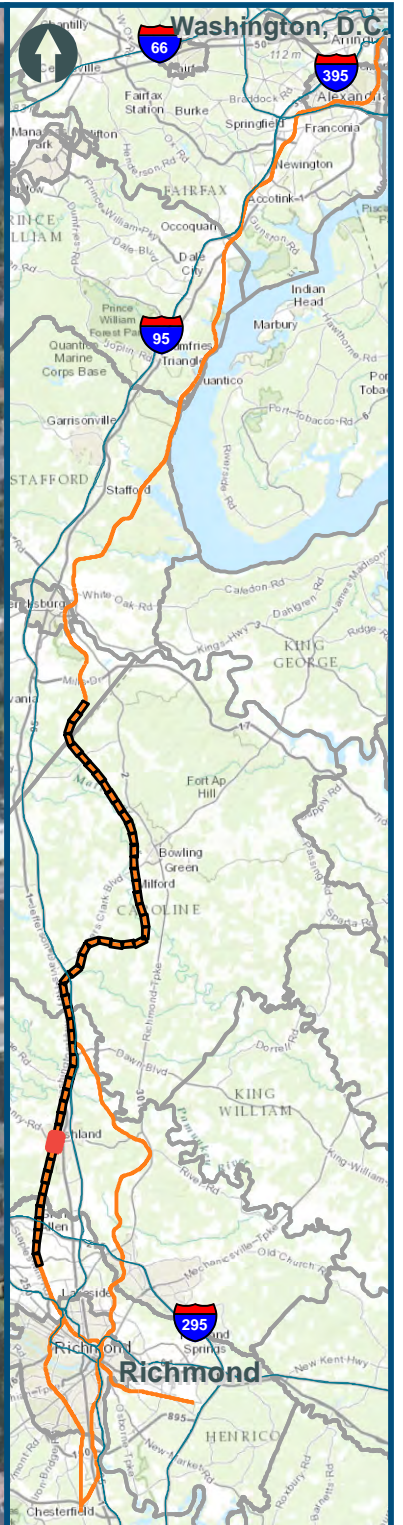
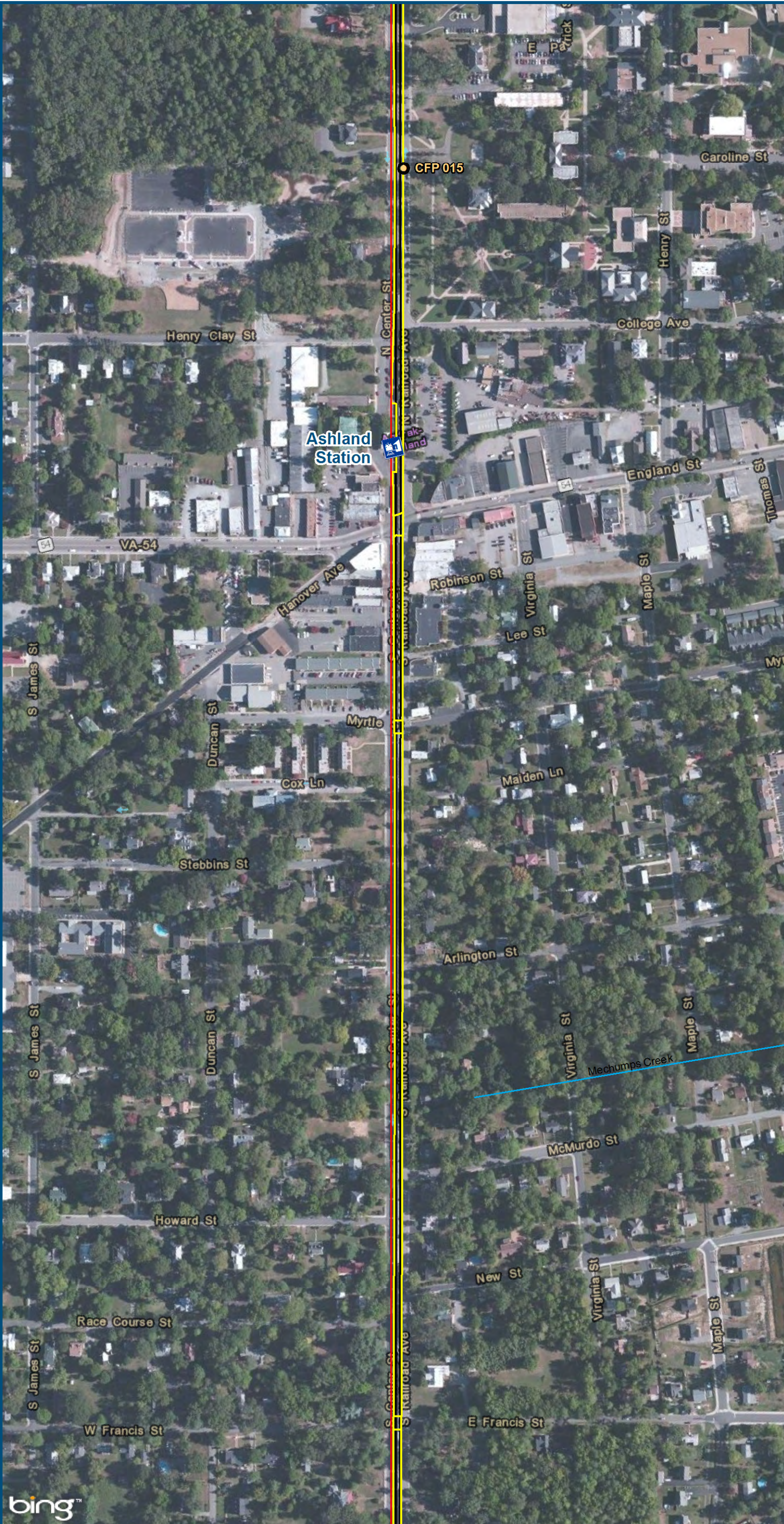


0 150 300
Feet
1 inch = 300 feet
@ 11 x 17 inches
Projection: Lambert Conformal Conic
State Plane Virginia North FIPS 4501 Feet
North American Datum of 1983
Imagery: Bing Map Aerial

- Legend**
- CSXT Mileposts
 - Existing Track
 - New Track
 - ▭ CSXT Right-of-Way
 - Streams

Figure U-44
Central Virginia
2006 Report
Alignment Option

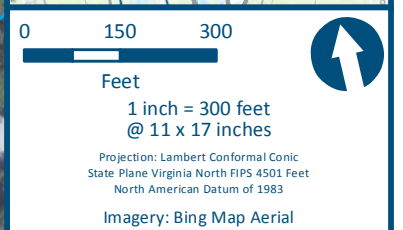
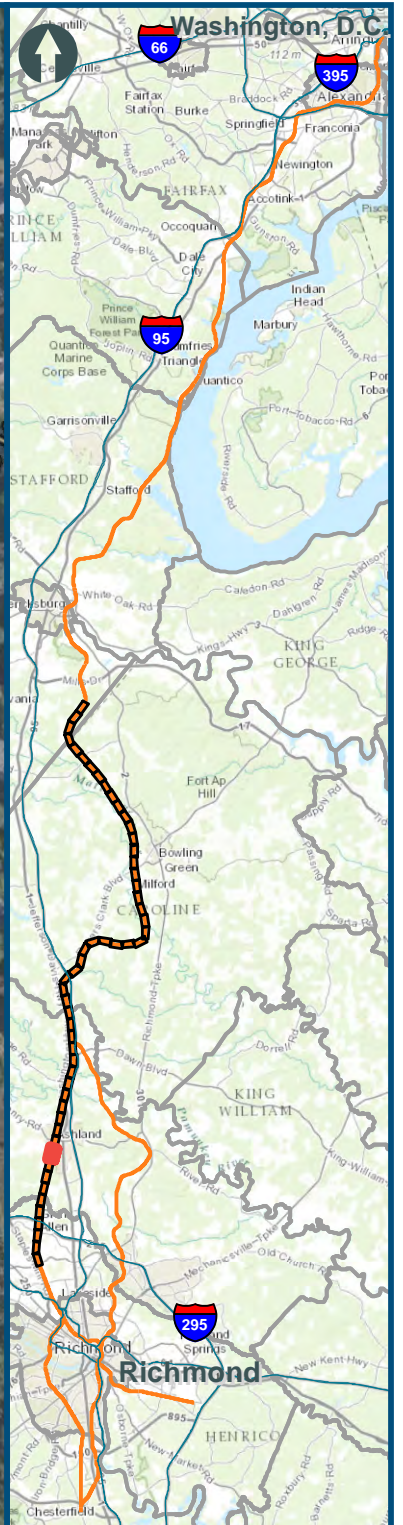
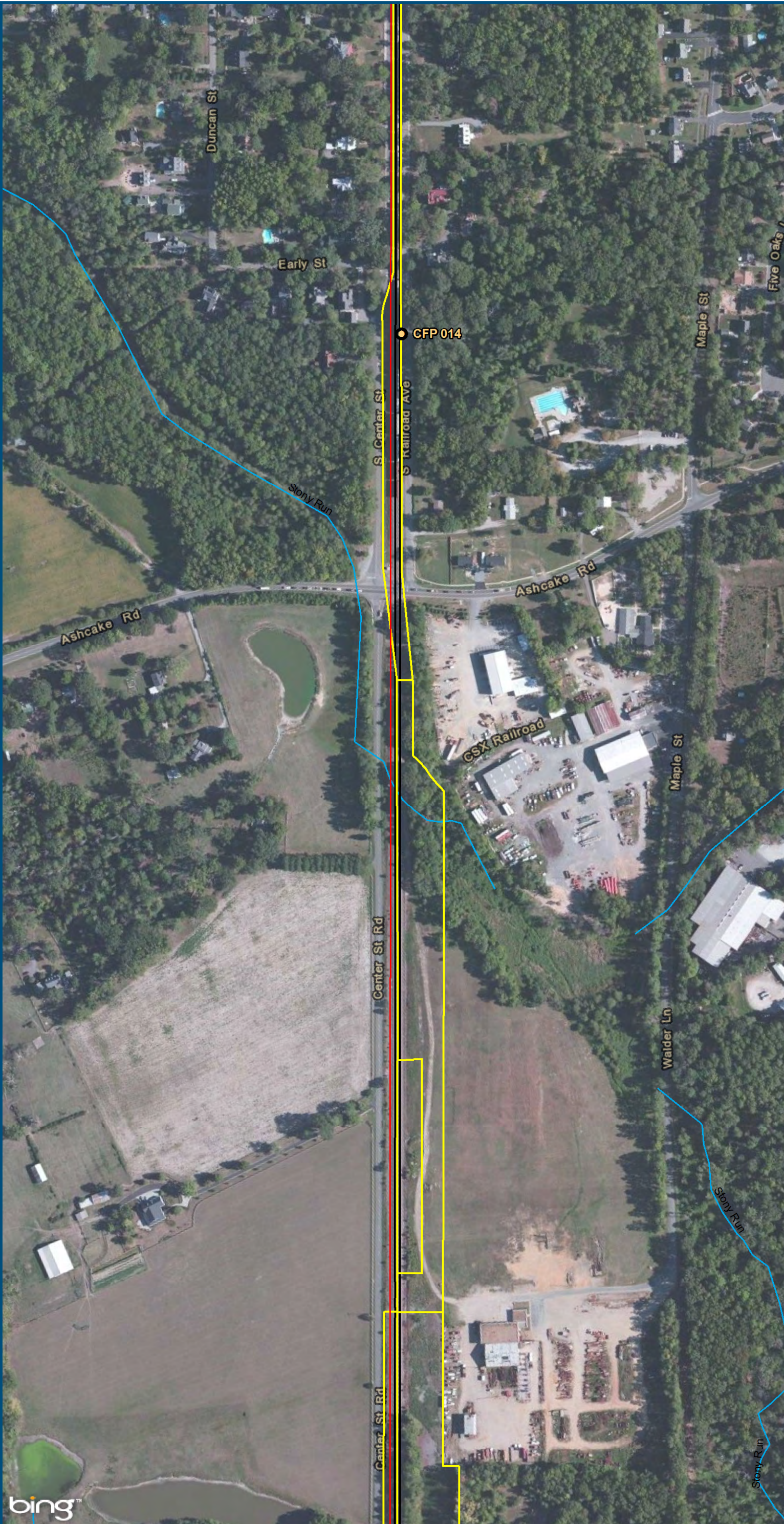
\\dlmain\GIS_DATA\GIS\Projects\011545_VA\DeptofRails-PublicTransportation\0239056_RAPS-4AllDev-Concept\Eng\map_docs\mxd\Alt_Tech_Report\DC2RVA_Ch6_Appendices_CEN_2006Report_Alignments_11x17.mxd | Last Updated: 11.02.2015



- Legend**
- Amtrak Station
 - CSXT Mileposts
 - Existing Track
 - New Track
 - CSXT Right-of-Way
 - Streams

Figure U-45
Central Virginia
2006 Report
Alignment Option

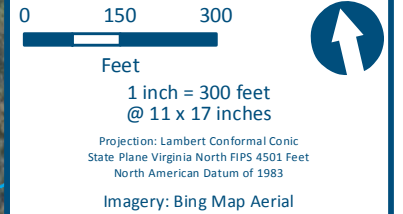
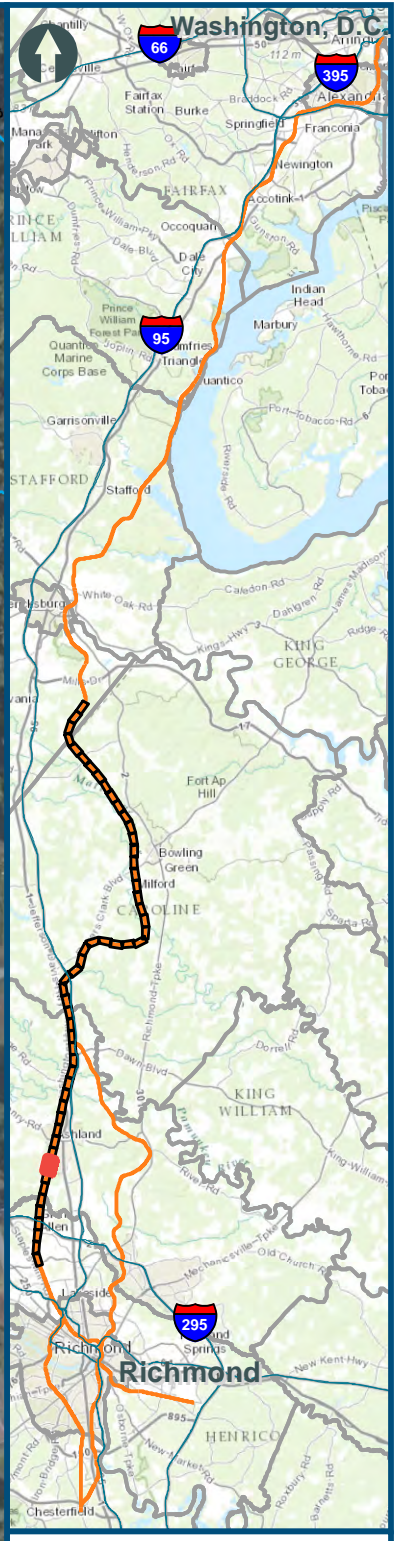
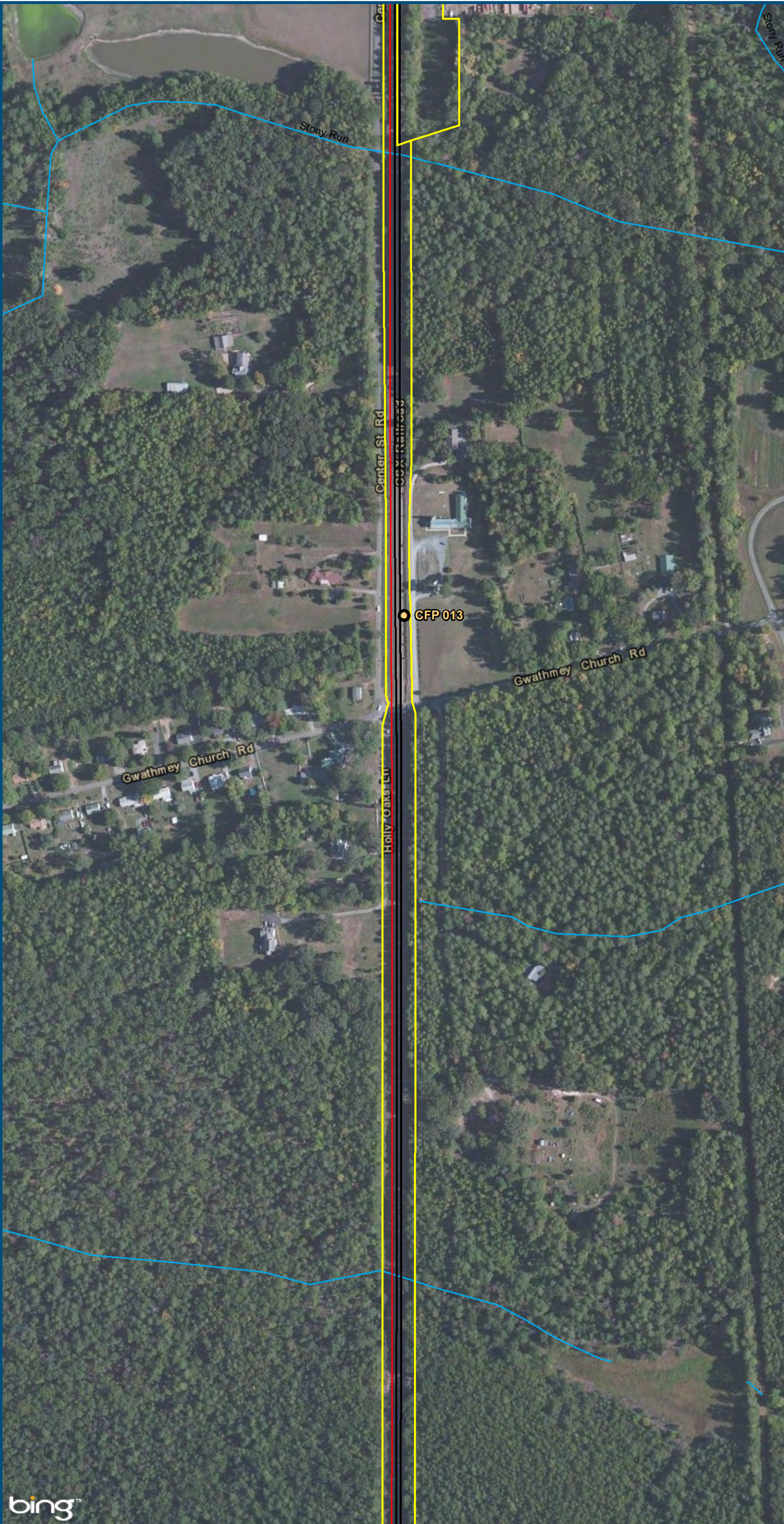
\\dlismain\GIS_DATA\GIS\Projects\011545_VA\DeptofRails-PublicTransportation\0239056_RAPS-4\AIDev-ConceptEng\map_docs\mxd\Ail_Tech_Report\DC2RVA_Chr6_Appendices_CEN_2006\Report_Alignments_11x17.mxd | Last Updated: 11.02.2015



- Legend**
- CSXT Mileposts
 - Existing Track
 - New Track
 - CSXT Right-of-Way
 - Streams

Figure U-46
Central Virginia
2006 Report
Alignment Option

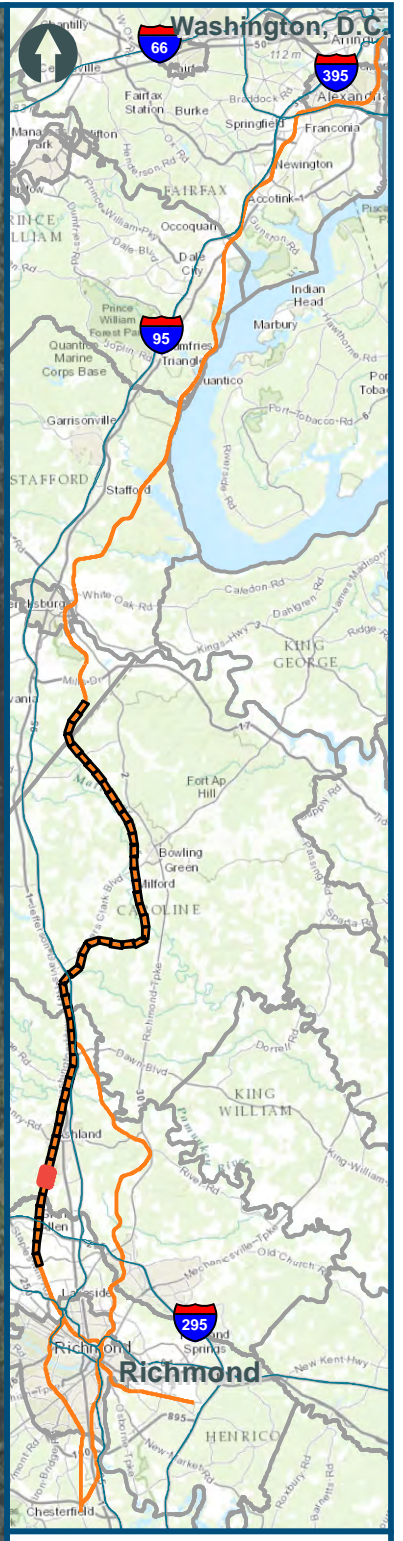
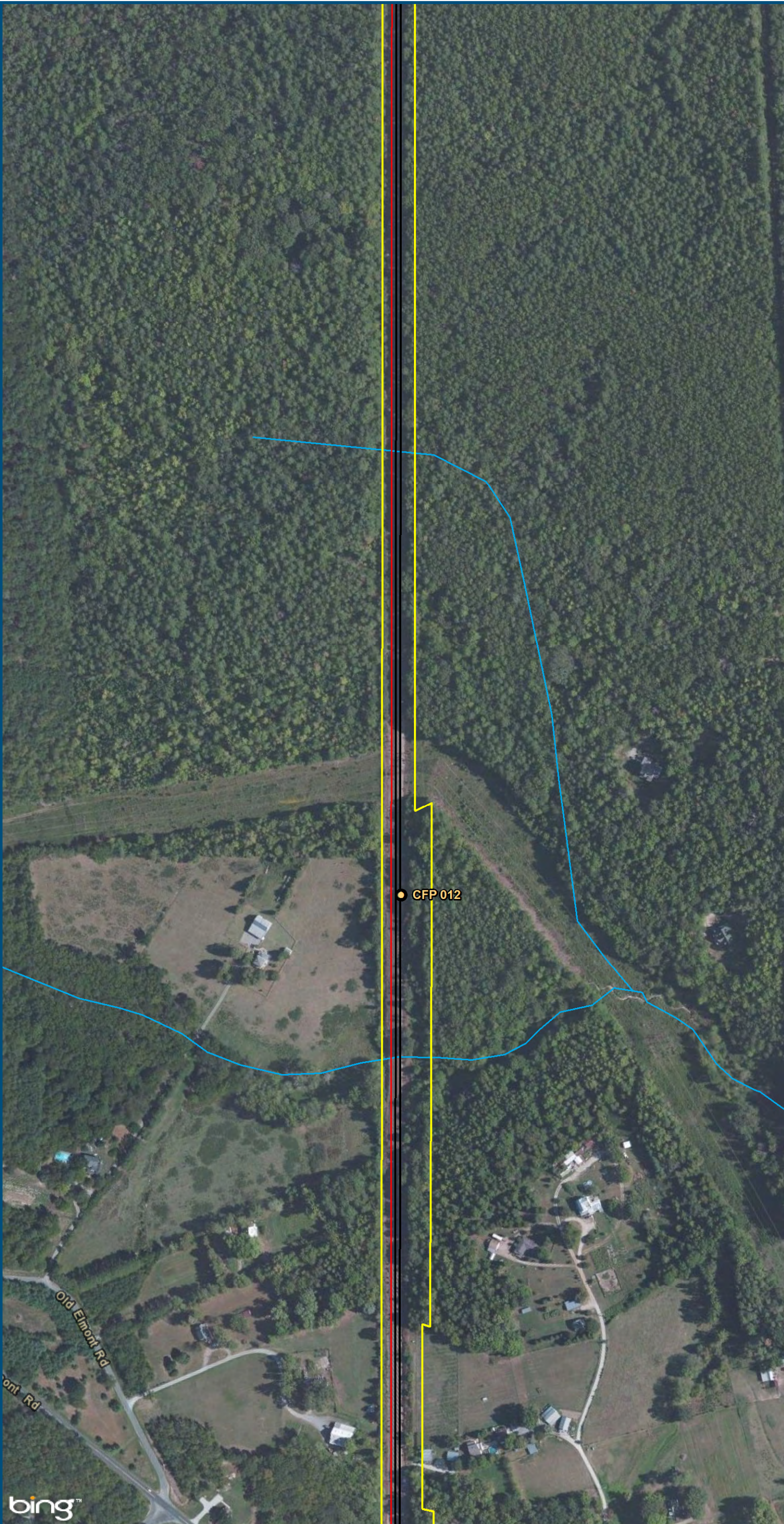
\\dlismain\GIS_DATA\GIS\Projects\011545_VA\DeptofRails-PublicTransportation\0239056_RAPS-4\AIDev-Concept\Eng\map_docs\mxd\Alt_Tech_Report\DC2RVA_Cht6_Appendices_CEN_2006\Report_Alignments_11x17.mxd | Last Updated: 11.02.2015



- Legend**
- CSXT Mileposts
 - Existing Track
 - New Track
 - CSXT Right-of-Way
 - Streams

Figure U-47
Central Virginia
2006 Report
Alignment Option

\\dlismain\GIS_DATA\GIS\Projects\011545_VA\DeptofRails-PublicTransportation\0239056_RAPS-4\AIDev-ConceptEng\map_docs\mxd\Alt_Tech_Report\DC2RVA_Chr6_Appendices_CEN_2006Report_Alignments_11x17.mxd | Last Updated: 11.02.2015

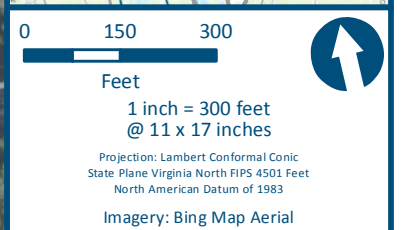
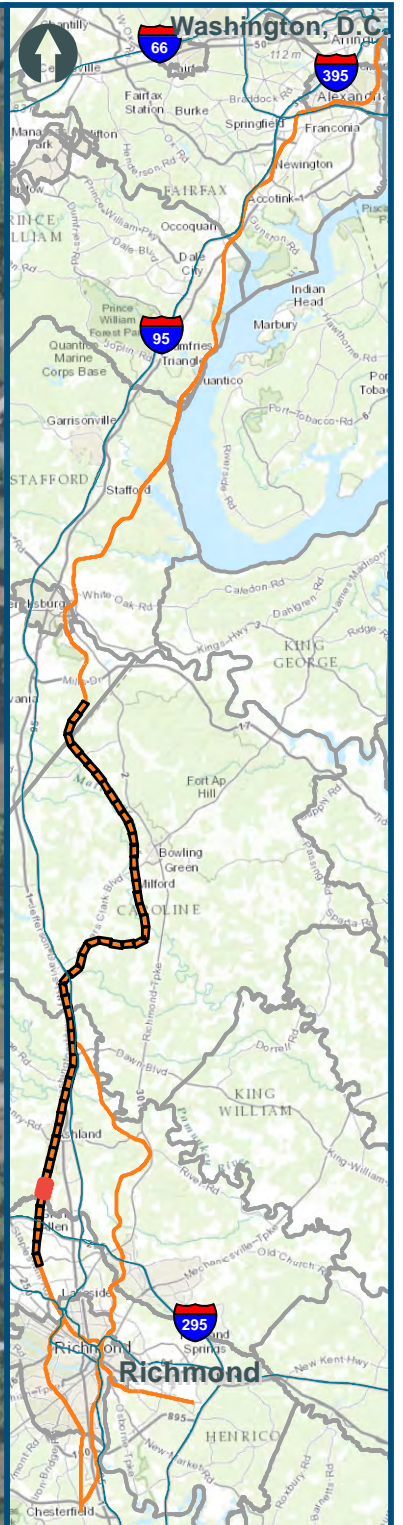
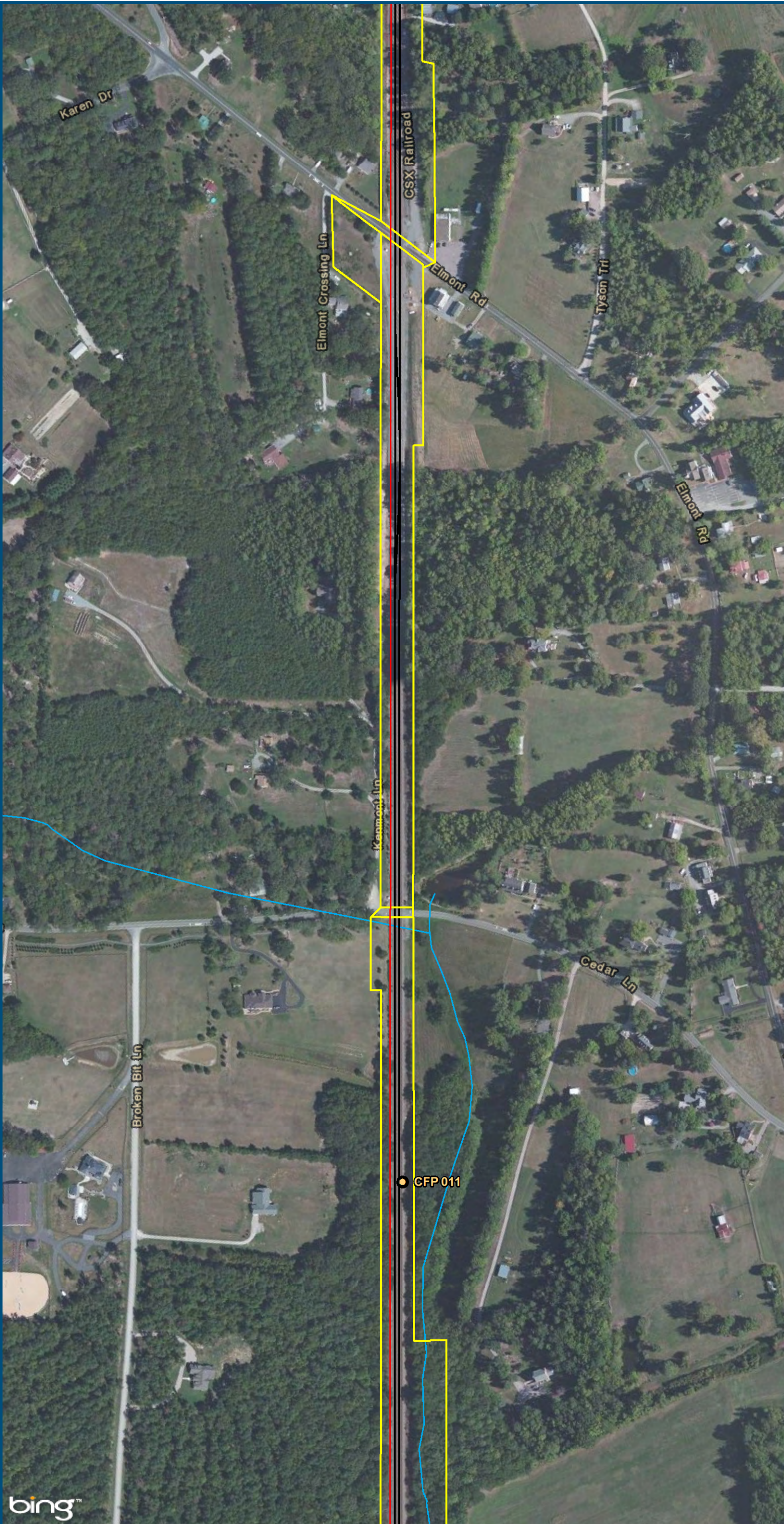


0 150 300
Feet
1 inch = 300 feet
@ 11 x 17 inches
Projection: Lambert Conformal Conic
State Plane Virginia North FIPS 4501 Feet
North American Datum of 1983
Imagery: Bing Map Aerial

- Legend**
- CSXT Mileposts
 - Existing Track
 - New Track
 - CSXT Right-of-Way
 - Streams

Figure U-48
Central Virginia
2006 Report
Alignment Option

\\dlismain\GIS_DATA\GIS\Projects\011545_VA\DeptofRails-PublicTransportation\0239056_RAPS-4\AIDev-Concept\Eng\map_docs\mxd\Alt_Tech_Report\DC2RVA_Chr6_Appendices_CEN_2006\Report_Alignments_11x17.mxd | Last Updated: 11.02.2015








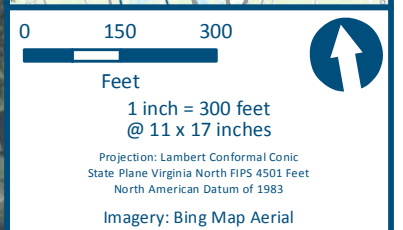
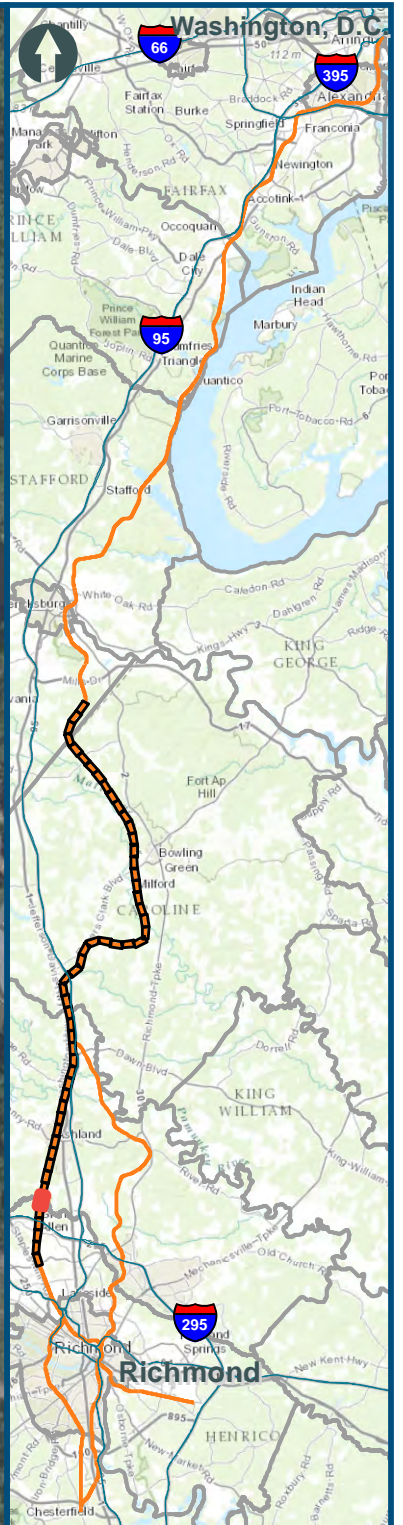
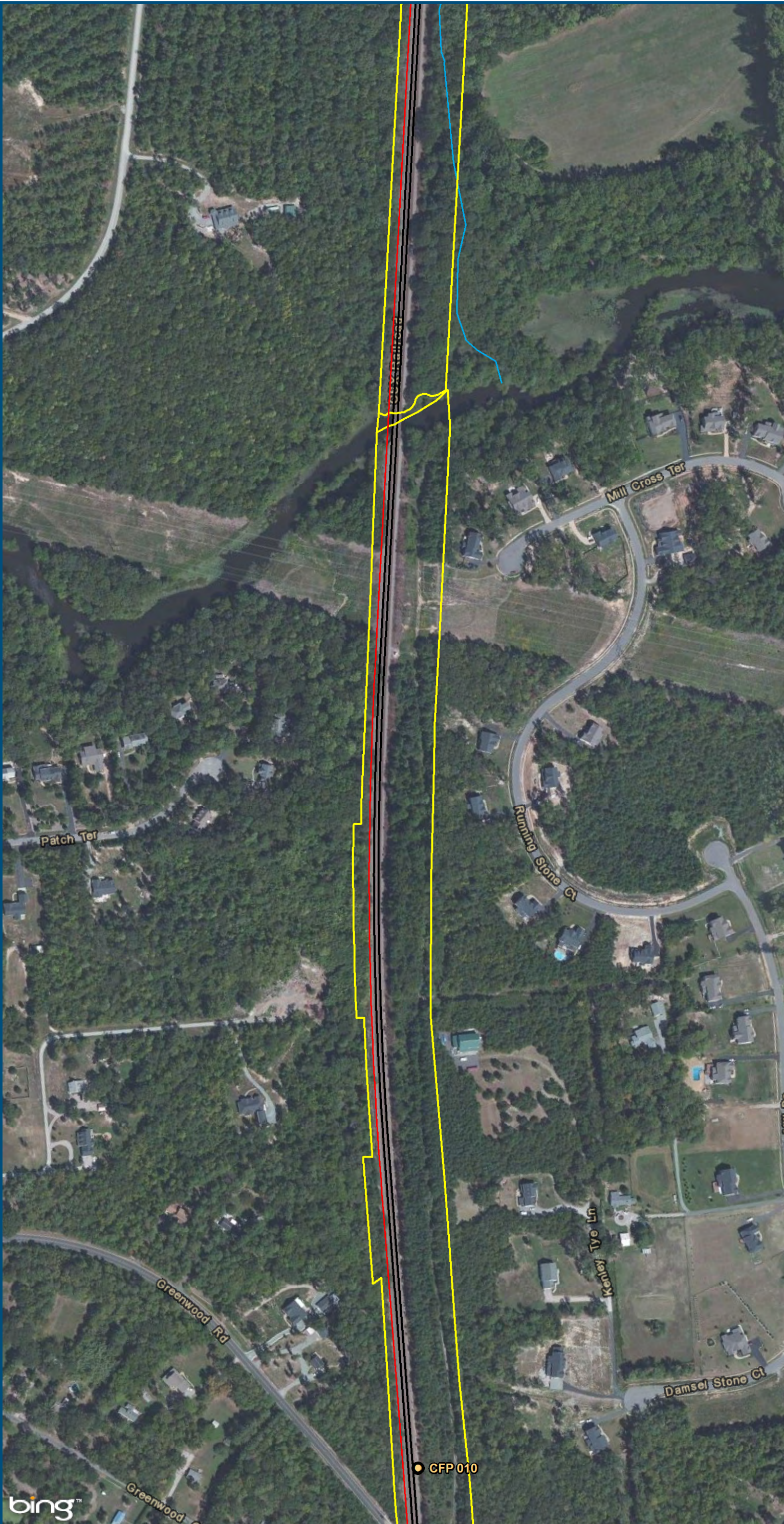
- Legend**
-  CSXT Mileposts
 -  Existing Track
 -  New Track
 -  CSXT Right-of-Way
 -  Streams

Figure U-49
Central Virginia
2006 Report
Alignment Option

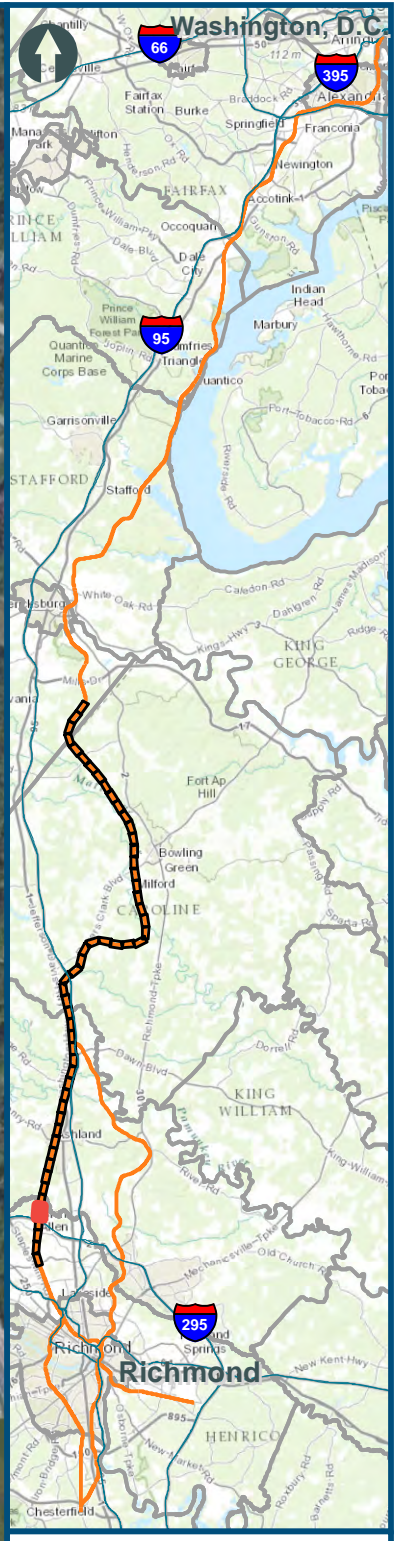
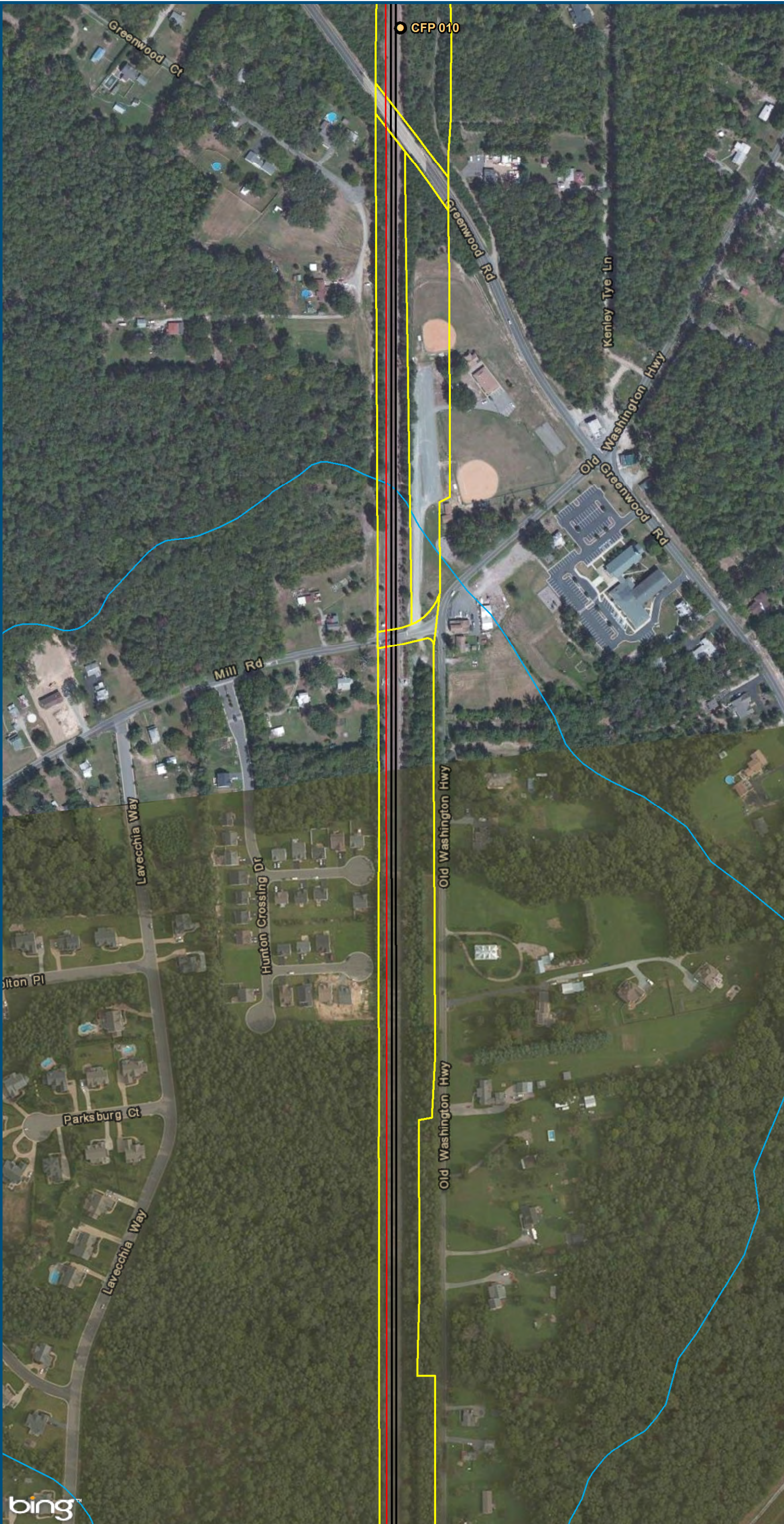
\\dlmain\GIS_DATA\GIS\Projects\011545_VA\DeptofRails-PublicTransportation\0239056_RAPS-4\AIDev-ConceptEng\map_docs\mxd\Alt_Tech_Report\DC2RVA_Cht6_Appendices_CEN_2006Report_Alignments_11x17.mxd | Last Updated: 11.02.2015



- Legend**
- CSXT Mileposts
 - Existing Track
 - New Track
 - CSXT Right-of-Way
 - Streams

Figure U-50
Central Virginia
2006 Report
Alignment Option

\\dlmain\GIS_DATA\GIS\Projects\011545_VA\DeptofRails-PublicTransportation\0239056_RAPS-4\AllDev-Concept\Eng\map_docs\mxd\Alt_Tech_Report\DC2RVA_Ch6_Appendices_CEN_2006\Report_Alignments_11x17.mxd | Last Updated: 11.02.2015

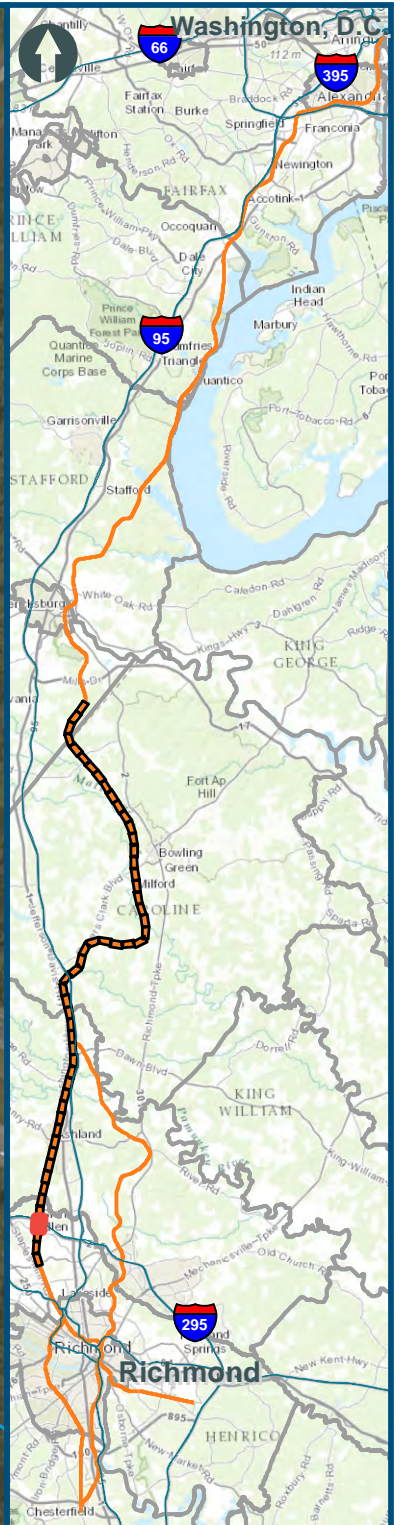
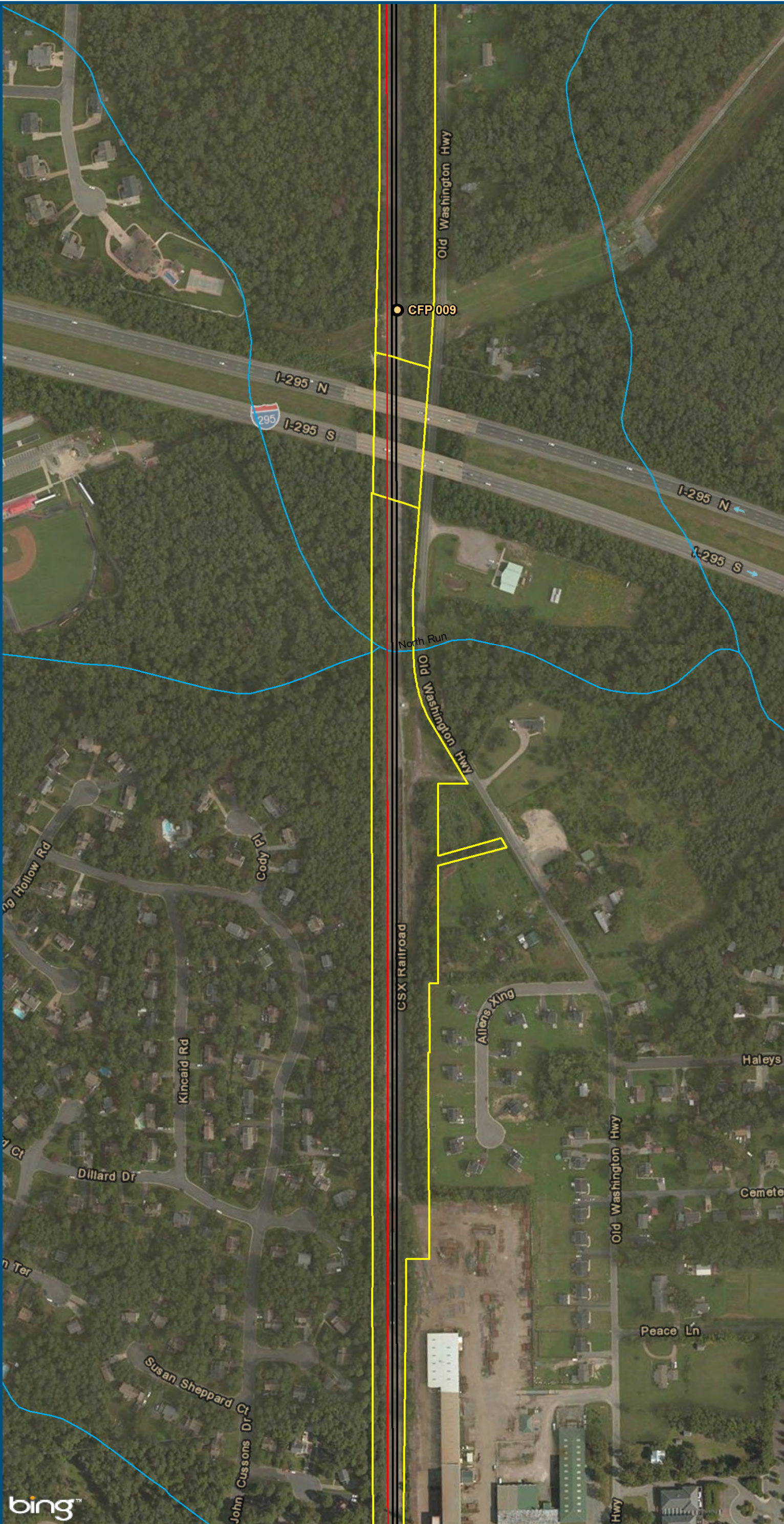


0 150 300
Feet
1 inch = 300 feet
@ 11 x 17 inches
Projection: Lambert Conformal Conic
State Plane Virginia North FIPS 4501 Feet
North American Datum of 1983
Imagery: Bing Map Aerial

- Legend**
- CSXT Mileposts
 - Existing Track
 - New Track
 - ▭ CSXT Right-of-Way
 - Streams

Figure U-51
Central Virginia
2006 Report
Alignment Option

\\dlismain\GIS_DATA\GIS\Projects\011545_VA\DeptofRails-PublicTransportation\0239056_RAPS-4\AIDev-ConceptEng\map_docs\mxd\Alt_Tech_Report\DC2RVA_Ch6_Appendices_CEN_2006Report_Alignments_11x17.mxd | Last Updated: 11.02.2015



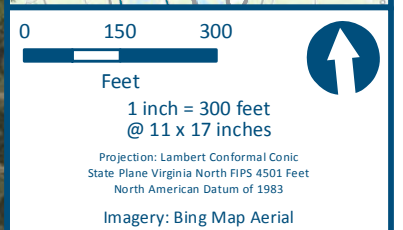
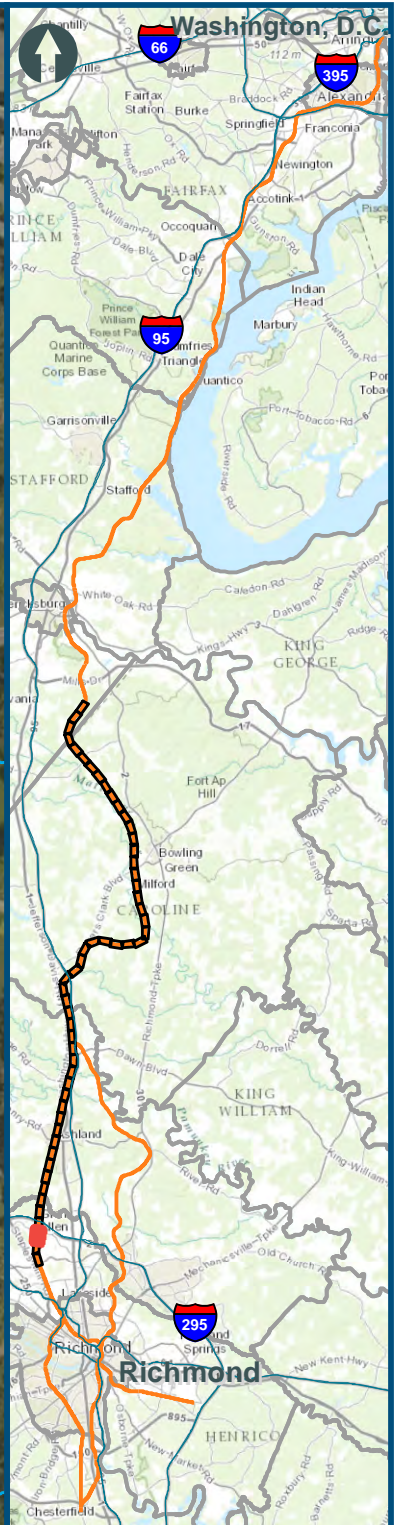
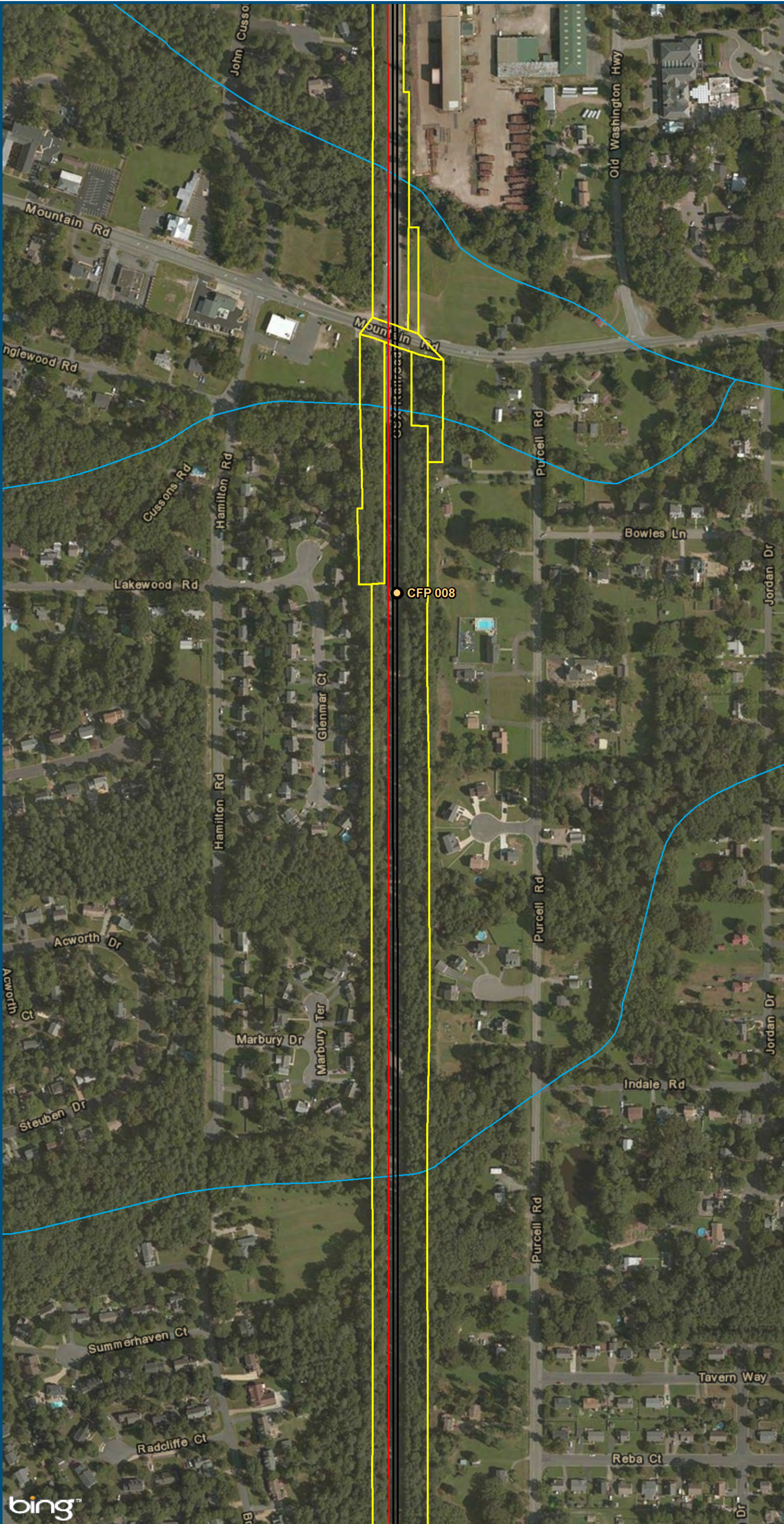
0 150 300
Feet
1 inch = 300 feet
@ 11 x 17 inches
Projection: Lambert Conformal Conic
State Plane Virginia North FIPS 4501 Feet
North American Datum of 1983
Imagery: Bing Map Aerial

Legend

- CSXT Mileposts
- Existing Track
- New Track
- CSXT Right-of-Way
- Streams

Figure U-52
Central Virginia
2006 Report
Alignment Option

\\dlmain\GIS_DATA\GIS\Projects\11545_VA\DeptofRails-PublicTransportation\0239056_RAPS-4\AIDev-ConceptEng\map_docs\mxd\Alt_Tech_Report\DC2RVA_Cht6_Appendices_CEN_2006Report_Alignments_11x17.mxd | Last Updated: 11.02.2015








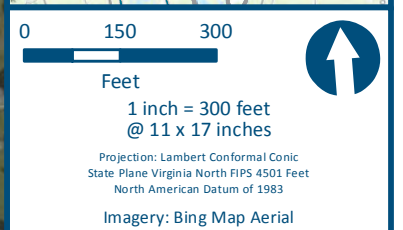
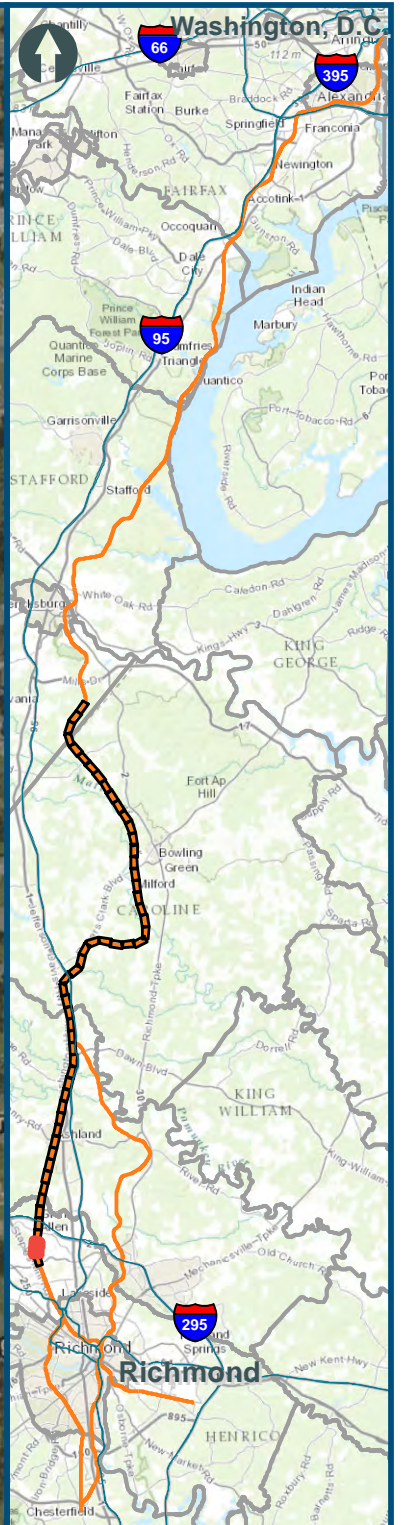
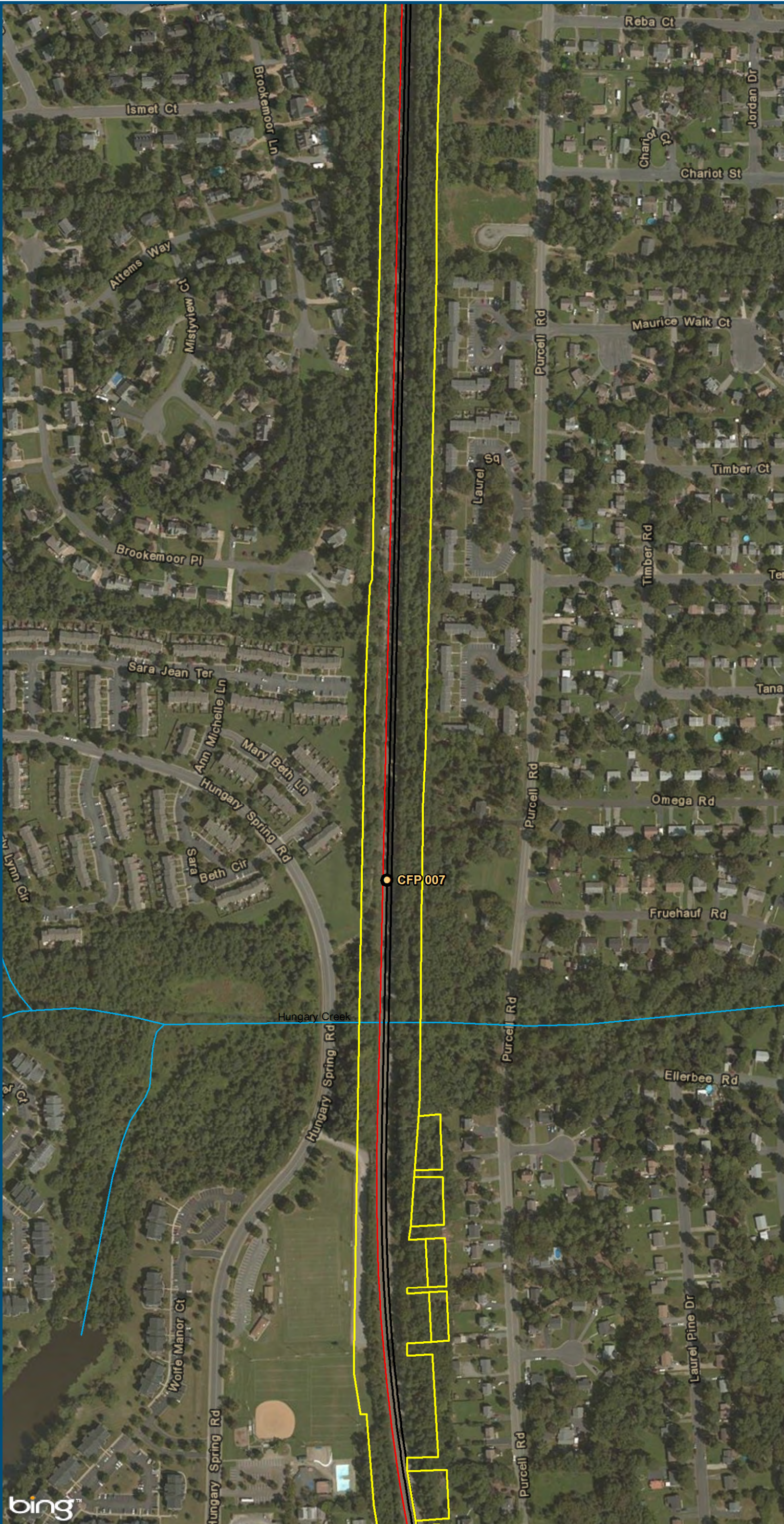
- Legend**
-  CSXT Mileposts
 -  Existing Track
 -  New Track
 -  CSXT Right-of-Way
 -  Streams

Figure U-53
Central Virginia
2006 Report
Alignment Option

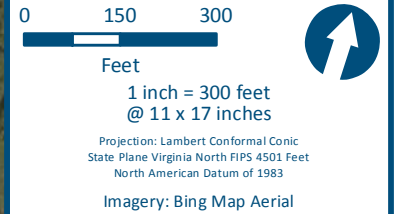
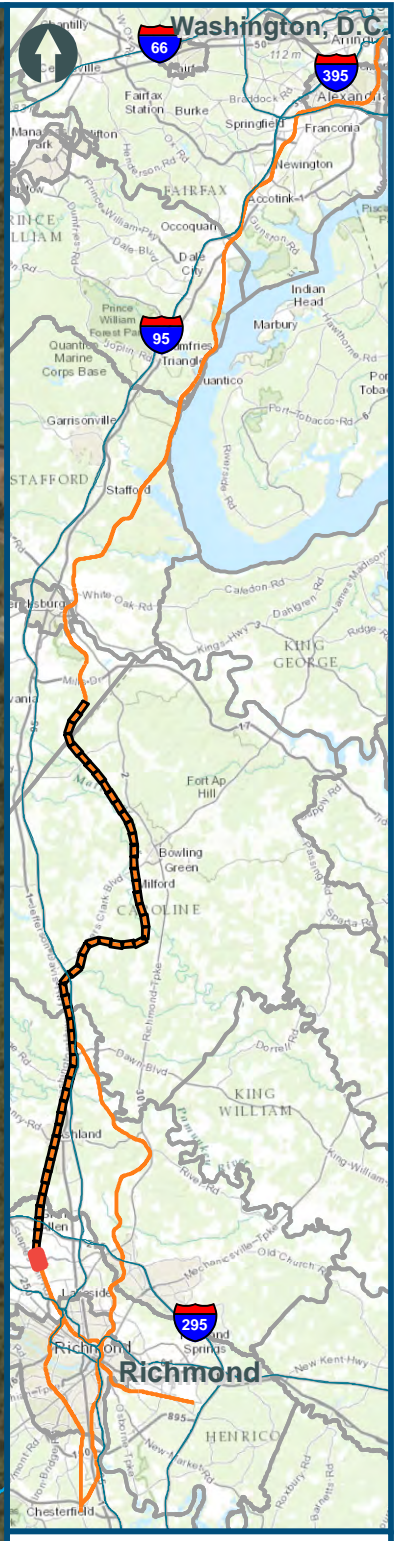
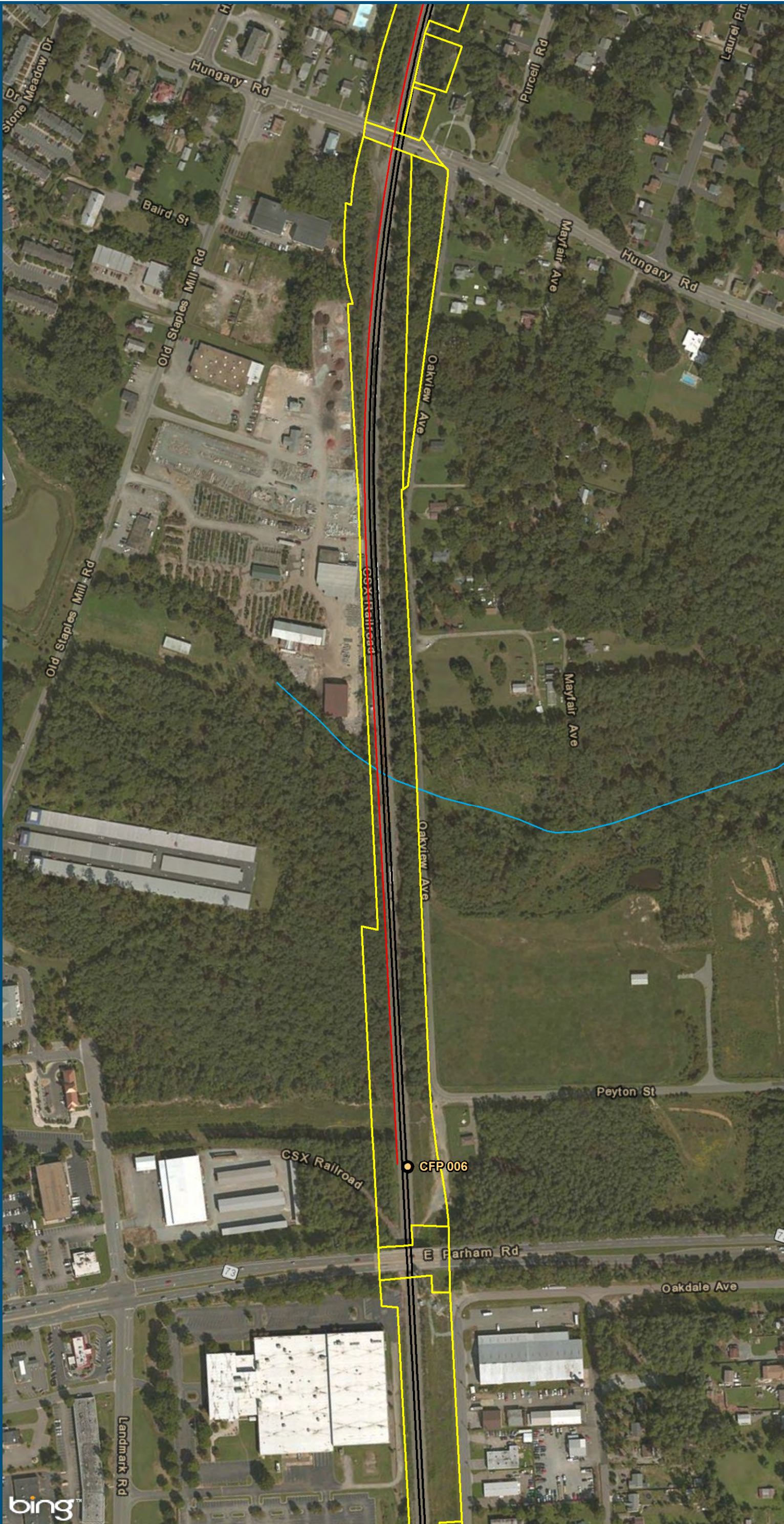
\\dlismain\GIS_DATA\GIS\Projects\011545_VA\DeptofRails-PublicTransportation\0239056_RAPS-4\AIDev-ConceptEng\map_docs\mxd\Alt_Tech_Report\DC2RVA_Cht6_Appendices_CEN_2006Report_Alignments_11x17.mxd | Last Updated: 11.02.2015



- Legend**
- CSXT Mileposts
 - Existing Track
 - New Track
 - CSXT Right-of-Way
 - Streams

Figure U-54
Central Virginia
2006 Report
Alignment Option

\\dlismain\GIS_DATA\GIS\Projects\11545_VA\DeptofRails-PublicTransportation\0239056_RAPS-4AIDev-ConceptEng\map_docs\mxd\Alt_Tech_Report\DC2RVA_Chr6_Appendices_CEN_2006Report_Alignments_11x17.mxd | Last Updated: 11.02.2015



- Legend**
- CSXT Mileposts
 - Existing Track
 - New Track
 - CSXT Right-of-Way
 - Streams

Figure U-55
Central Virginia
2006 Report
Alignment Option