

Figure H-7
Build Alternative 6F
Full Service,
Staples Mill Road/
Main Street Stations

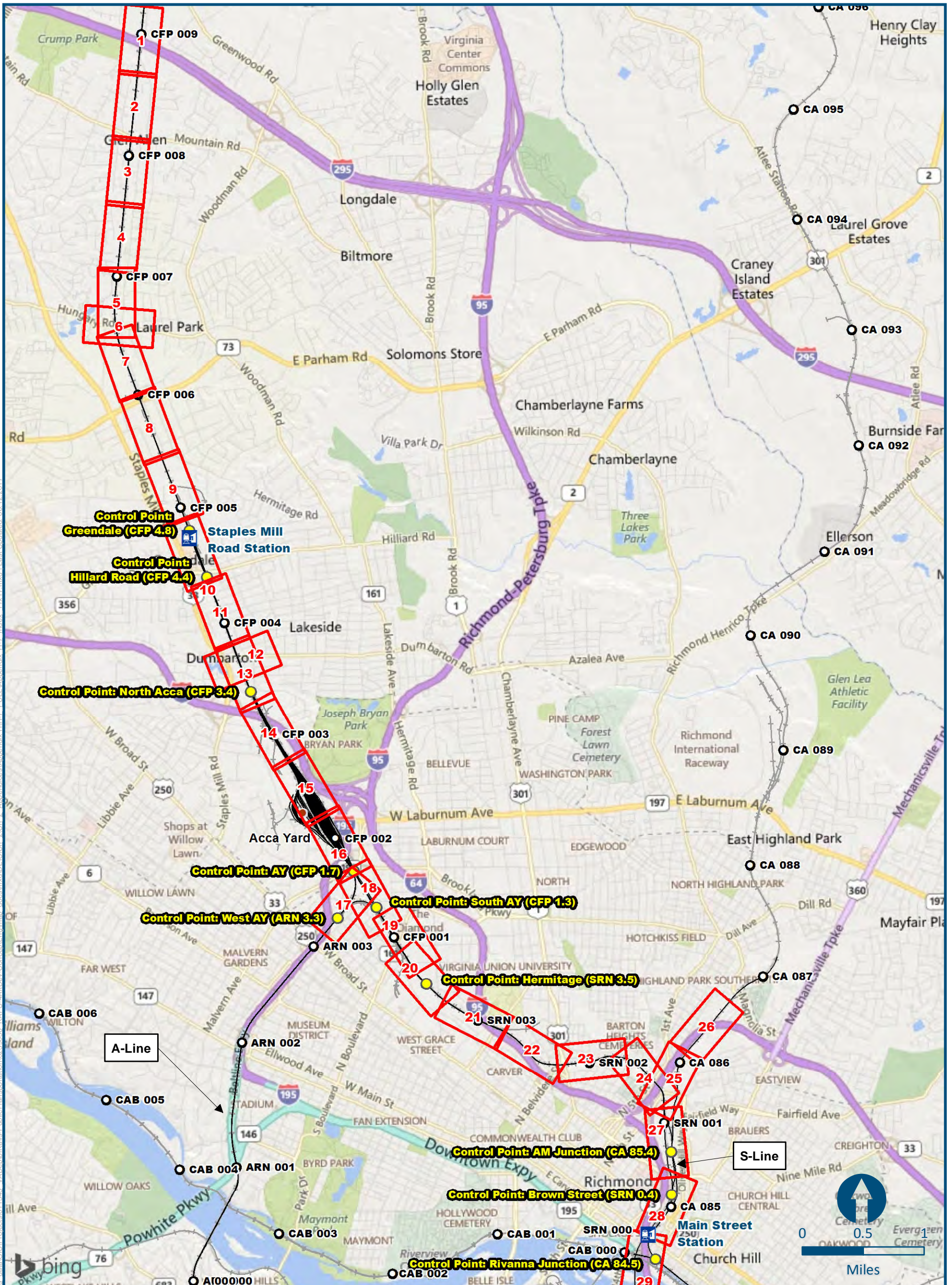
\\dismain\GIS_DATA\GIS\Projects\011545_VA Dept of Rail\PublicTransportation\0239056_RAPS-4\MapDev-Concept\Eng\map_docs\mxd\DEIS\Ch_2\Appendices\Appendix HH-7_FULL_11x17_DEIS.mxd | Last Updated: 02.22.2017



www.DC2RVArail.com

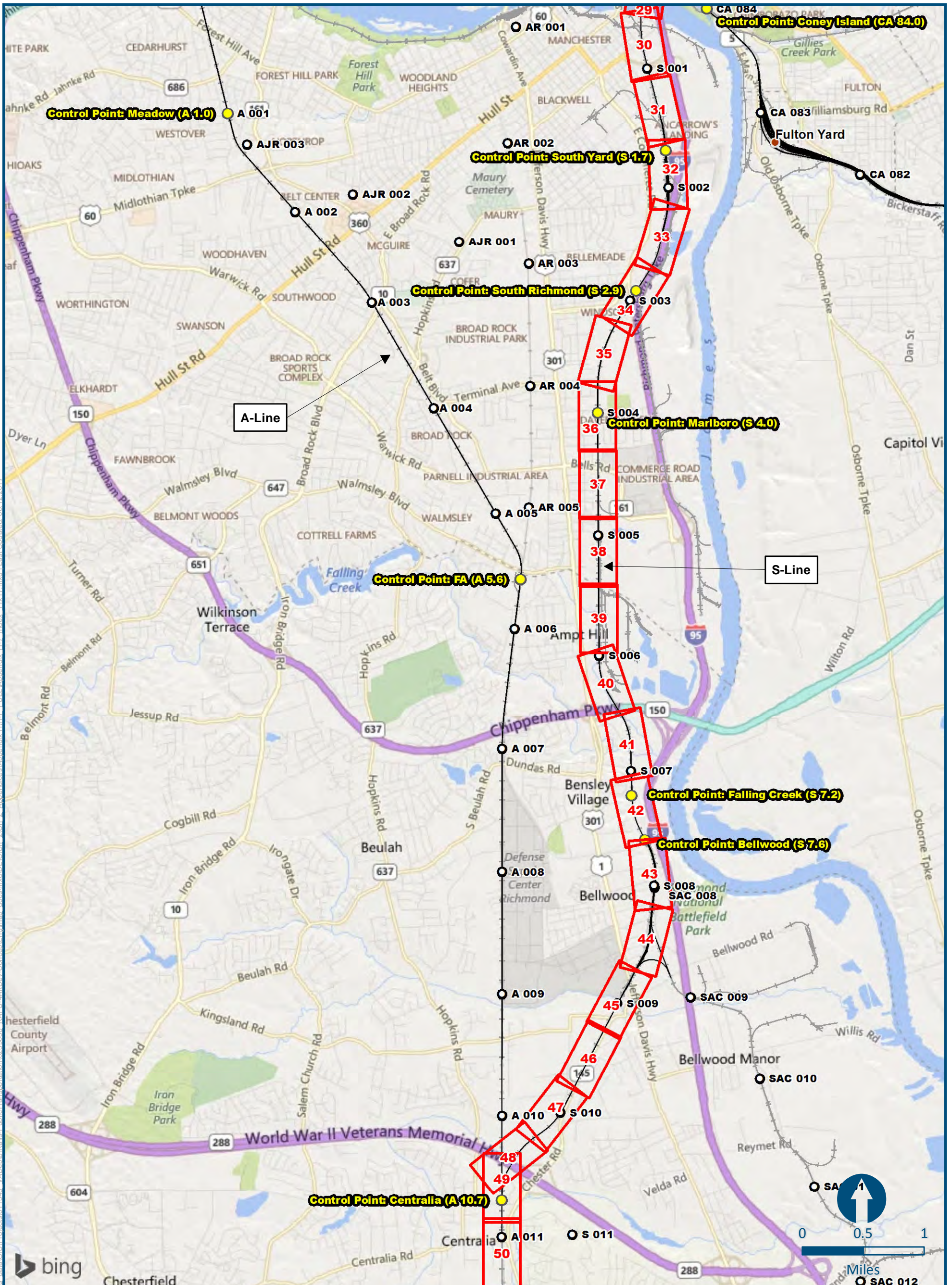


Mapbook H-7 Build Alternative 6F Full Service, Staples Mill Road/Main Street Stations, Index Sheet 1 of 2




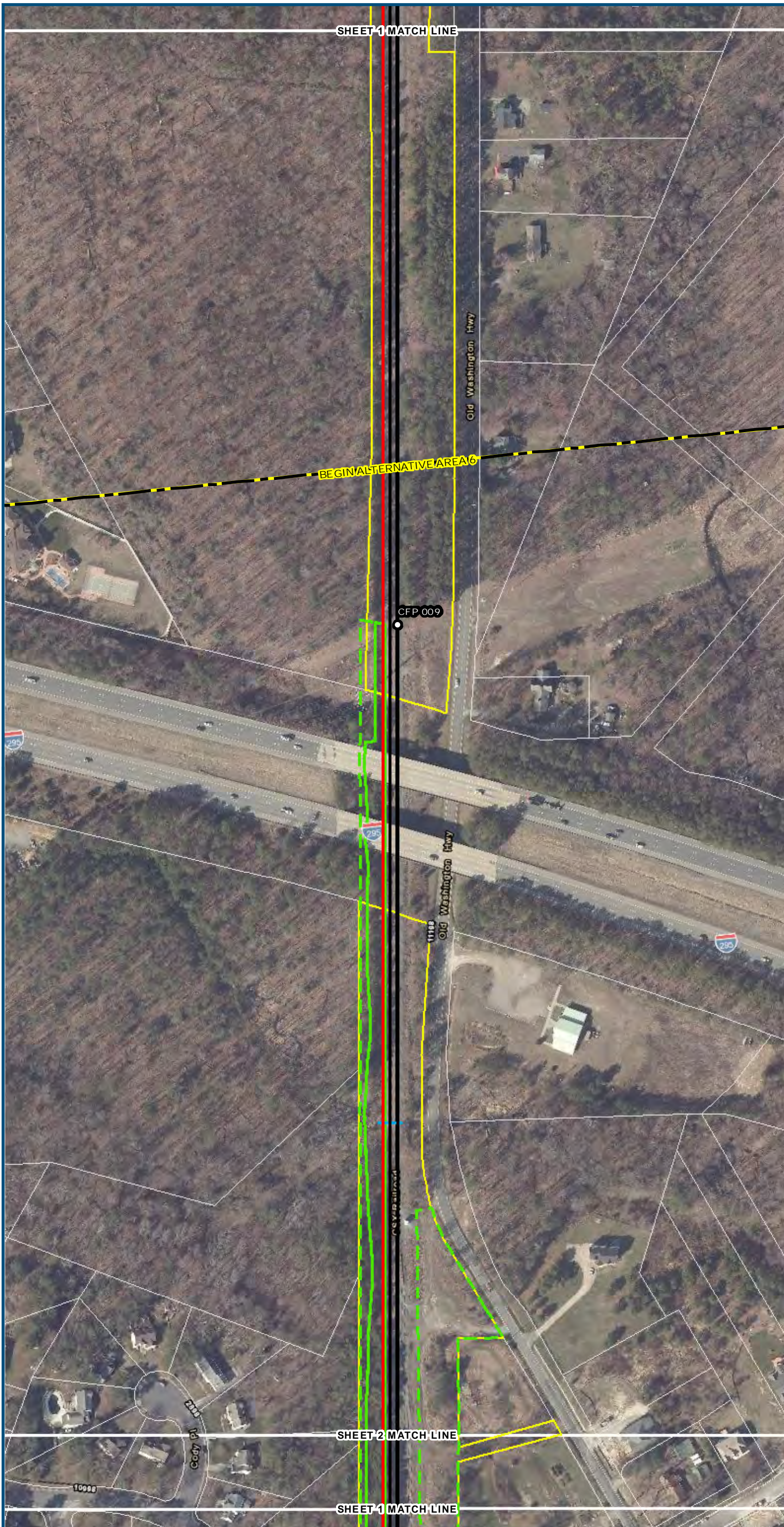
\\gis\main\info_data\GIS\Projects\011545_VADep\is\Rail\Transportation\0230056_PAPPS-4\MapDev-Concept\Eng\map_docs\mxd\DEIS\Ch_2\Ch_2_Appendices\Appendix_HH7_FULL_Appendix_H-7_Index_11x17.mxd (Last Updated: 06.12.2017)

Mapbook H-7 Build Alternative 6F Full Service, Staples Mill Road/Main Street Stations, Index Sheet 2 of 2



\\gismain\hqs_data\GIS\Projects\011545_VA\Depot\Rail\Transportation\0230056_RAPPS-4A\Dev-Concept\Eng\map_docs\mxd\DEIS\Ch_2\Ch_2_Appendices\Appendix_H\H7_FULL_Ver_01.mxd (Last Updated: 06.12.2017)






0 100 200
 Feet
 1 inch = 200 feet
 @ 11 x 17 inches
 Projection: Lambert Conformal Conic
 State Plane Virginia North FIPS 4501 Feet
 North American Datum of 1983
 Imagery/Basemap Source: 2013-2015 VGIN
 Aerial Imagery; ESRI World Transportation

- Legend**
- ▭ Permanent Limits of Disturbance
 - ▭ Temporary Limits of Disturbance
 - - - ROW - Proposed
 - - - ROW - Proposed by others
 - CSXT Mileposts
 - Track - Existing
 - Track - Shift
 - Track - Proposed
 - - - Track - Proposed by others
 - Track - Remove
 - · - Temporary Track (Shoo-Fly)
 - Crossover/Turnout - Proposed
 - - - Crossover/Turnout - Proposed by others
 - · - Crossover/Turnout - Remove
 - Walls
 - · - Walls - Proposed by others
 - Fence
 - ▭ Bridge
 - ▭ Bridge - Proposed by others
 - ▭ Roadway
 - ▭ Roadway - Proposed by others
 - Edge of Pavement
 - - - Roadway Centerline
 - ▭ Median Separators
 - · - Detour
 - Quad Gate
 - · - Locking Gate
 - ▭ SWM Facilities
 - ▭ Drainage Culvert Crossings
 - Drainage Directional Arrows
 - Stations
 - Proposed Stations
 - ▭ Station Platform - Existing
 - ▭ Station Platform - Proposed
 - ▭ Station Platform - Proposed by others
 - ▭ Station Platform - Remove
 - ▭ Building/Structure
 - ▭ CSXT ROW (County Parcel Data)
 - ▭ City/County Parcels
 - ▭ City/County Boundary

**Mapbook H-7
 Build Alternative 6F
 Full Service,
 Staples Mill Road/
 Main Street Stations**

\\dcis-main\gis_data\GIS\Projects\0115-46_VA_Depot\Rail-Pub\fcT\transportation\0239056_RAPS-4AltDev-Concept\Eng\map_docs\mxd\01EIS\Ch_2\Ch_2_Appendices\Appendix H\Map Versions\DC2RVA_Appendix_H-7_Mapbook_11x17_WEB.mxd | Last Updated: 08/10/2017



www.DC2RVArail.com



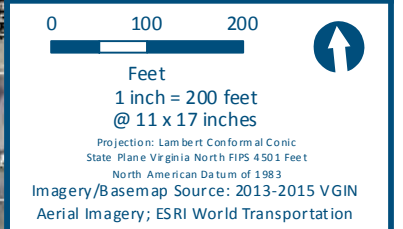
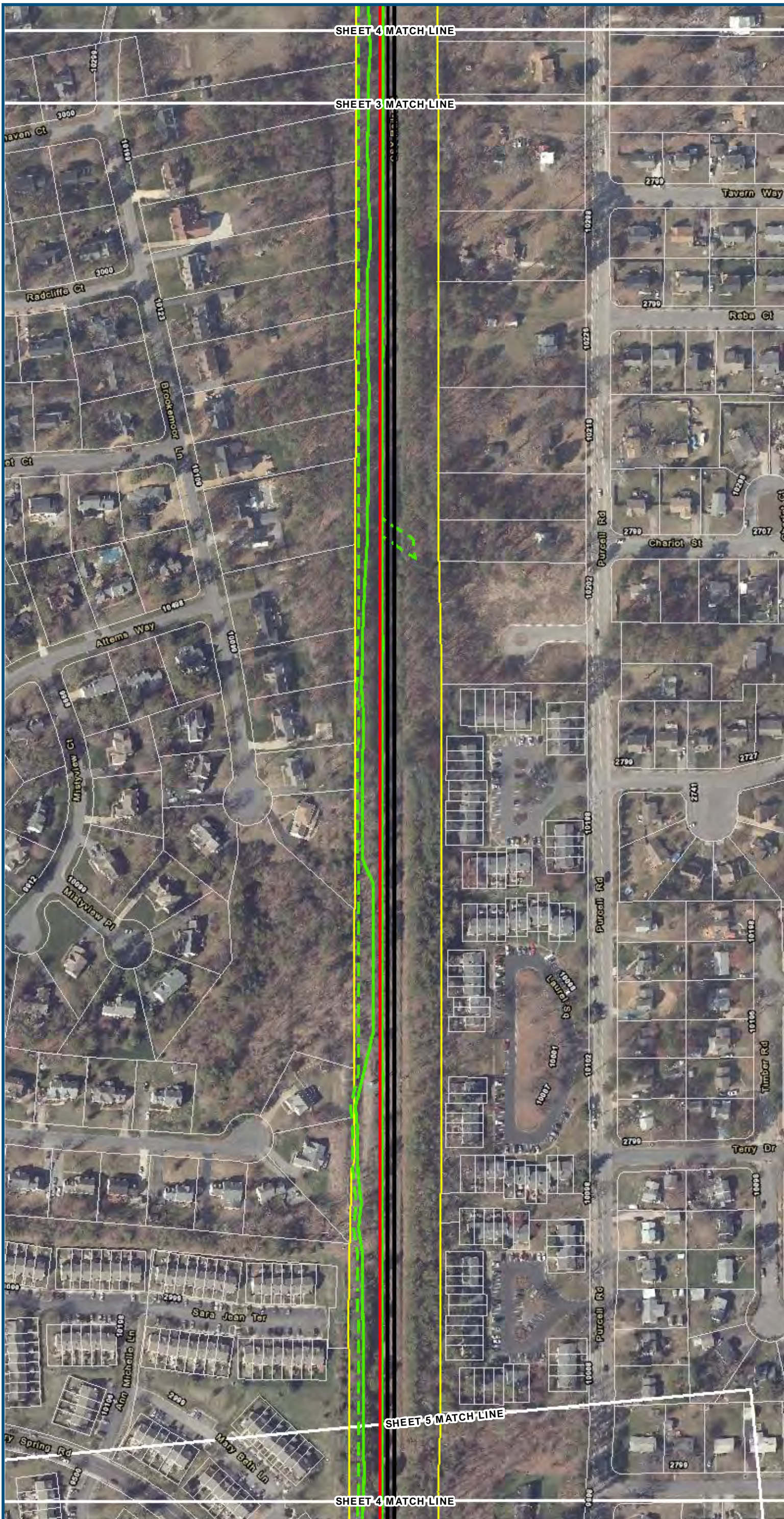


0 100 200
 Feet
 1 inch = 200 feet
 @ 11 x 17 inches
 Projection: Lambert Conformal Conic
 State Plane Virginia North FIPS 4501 Feet
 North American Datum of 1983
 Imagery/Basemap Source: 2013-2015 VGIN
 Aerial Imagery; ESRI World Transportation

- Legend**
- Permanent Limits of Disturbance
 - Temporary Limits of Disturbance
 - ROW - Proposed
 - ROW - Proposed by others
 - CSXT Mileposts
 - Track - Existing
 - Track - Shift
 - Track - Proposed
 - Track - Proposed by others
 - Track - Remove
 - Temporary Track (Shoo-Fly)
 - Crossover/Turnout - Proposed
 - Crossover/Turnout - Proposed by others
 - Crossover/Turnout - Remove
 - Walls
 - Walls - Proposed by others
 - Fence
 - Bridge
 - Bridge - Proposed by others
 - Roadway
 - Roadway - Proposed by others
 - Edge of Pavement
 - Roadway Centerline
 - Median Separators
 - Detour
 - Quad Gate
 - Locking Gate
 - SWM Facilities
 - Drainage Culvert Crossings
 - Drainage Directional Arrows
 - Stations
 - Proposed Stations
 - Station Platform - Existing
 - Station Platform - Proposed
 - Station Platform - Proposed by others
 - Station Platform - Remove
 - Building/Structure
 - CSXT ROW (County Parcel Data)
 - City/County Parcels
 - City/County Boundary

**Mapbook H-7
 Build Alternative 6F
 Full Service,
 Staples Mill Road/
 Main Street Stations**


\\dcis-main\gis_data\GIS\Projects\0115-46_VA_Depot\Rail-Pub\fc\Transportation\0239056_RAPS-4AltDev-Concept\Eng\map_docs\mxd\01EIS\Ch_2\Ch_2_Appendices\Appendix H\Map Versions\DC2RVA_Appendix_H-7_Mapbook_11x17_WEB.mxd | Last Updated: 08.10.2017



- Legend**
- ▭ Permanent Limits of Disturbance
 - - - Temporary Limits of Disturbance
 - ▭ ROW - Proposed
 - - - ROW - Proposed by others
 - CSXT Mileposts
 - Track - Existing
 - Track - Shift
 - Track - Proposed
 - - - Track - Proposed by others
 - Track - Remove
 - · - Temporary Track (Shoo-Fly)
 - Crossover/Turnout - Proposed
 - - - Crossover/Turnout - Proposed by others
 - · - Crossover/Turnout - Remove
 - Walls
 - - - Walls - Proposed by others
 - Fence
 - ▭ Bridge
 - - - Bridge - Proposed by others
 - ▭ Roadway
 - - - Roadway - Proposed by others
 - Edge of Pavement
 - Roadway Centerline
 - Median Separators
 - - - Detour
 - Quad Gate
 - - - Locking Gate
 - ▭ SWM Facilities
 - ▭ Drainage Culvert Crossings
 - Drainage Directional Arrows
 - Stations
 - Proposed Stations
 - ▭ Station Platform - Existing
 - - - Station Platform - Proposed
 - · - Station Platform - Proposed by others
 - · - Station Platform - Remove
 - ▭ Building/Structure
 - ▭ CSXT ROW (County Parcel Data)
 - ▭ City/County Parcels
 - ▭ City/County Boundary

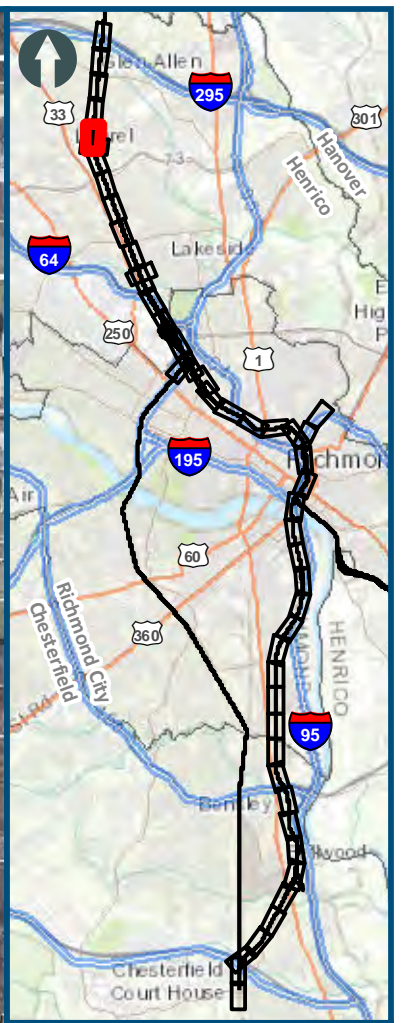
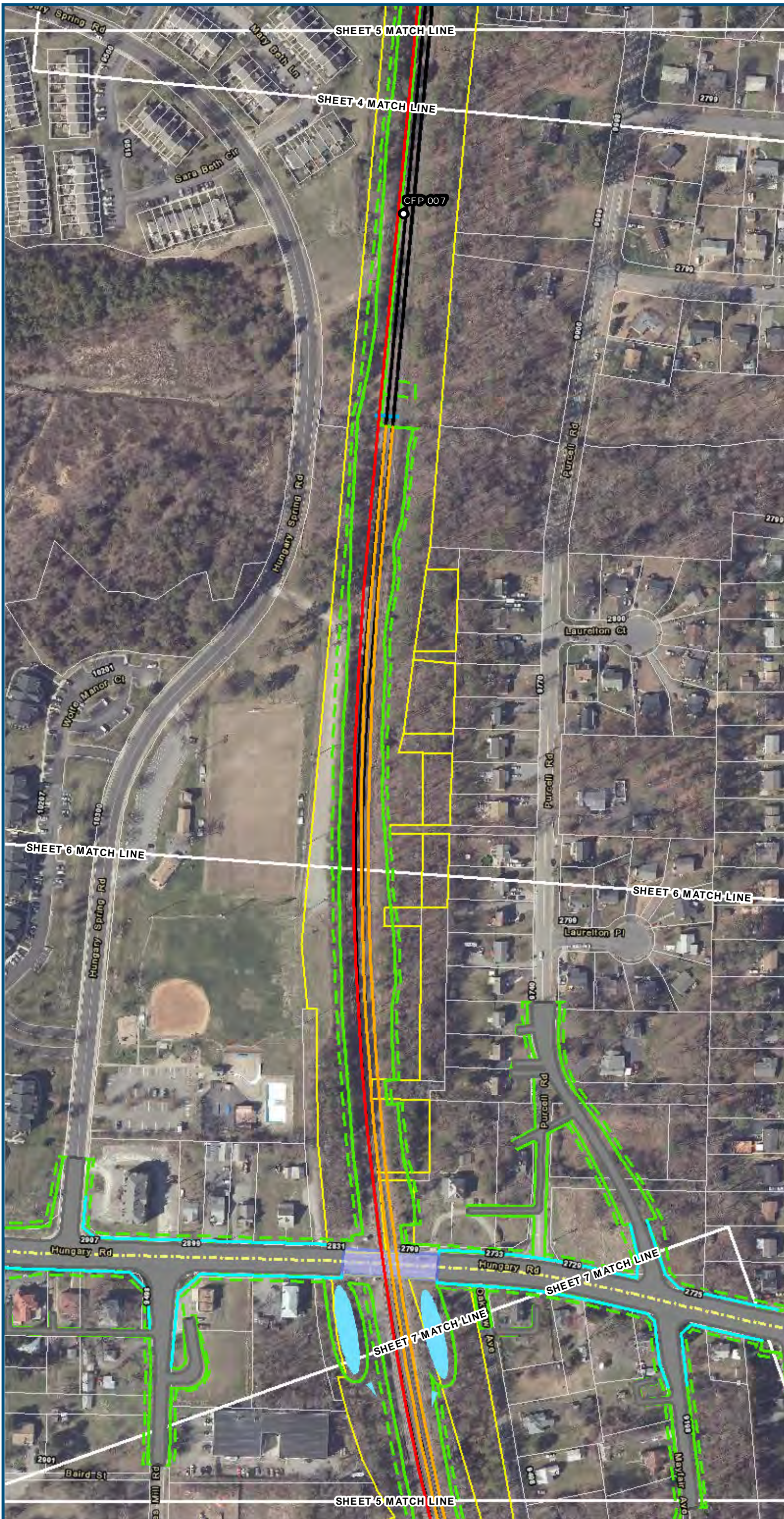
**Mapbook H-7
Build Alternative 6F
Full Service,
Staples Mill Road/
Main Street Stations**

\\dc\main\gis_data\GIS\Projects\0115-46_VA_Depot\RailtoPub\fc\transportation\0239056_RAPS-4\Dev-Concept\Eng\map_docs\mxd\01EIS\Ch_2\Ch_2_Appendices\Appendix H\Mapbook_H-7_Mapbook_11x17_WEB.mxd | Last Updated: 08.10.2017



www.DC2RVArail.com



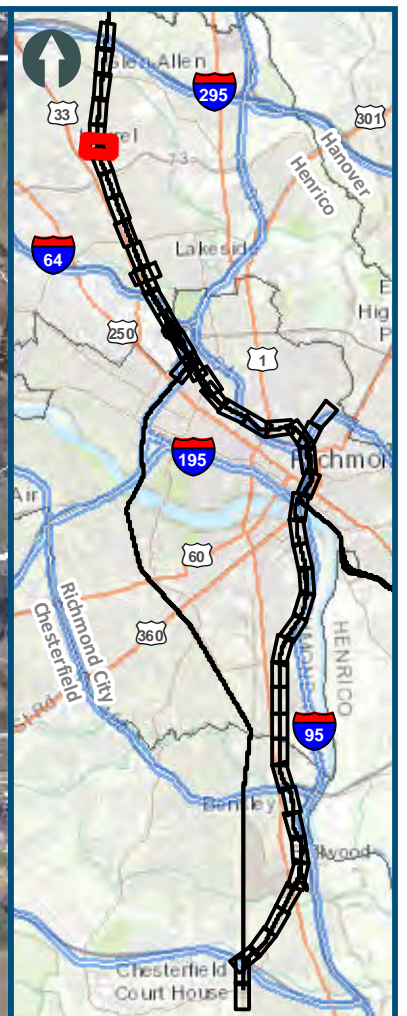
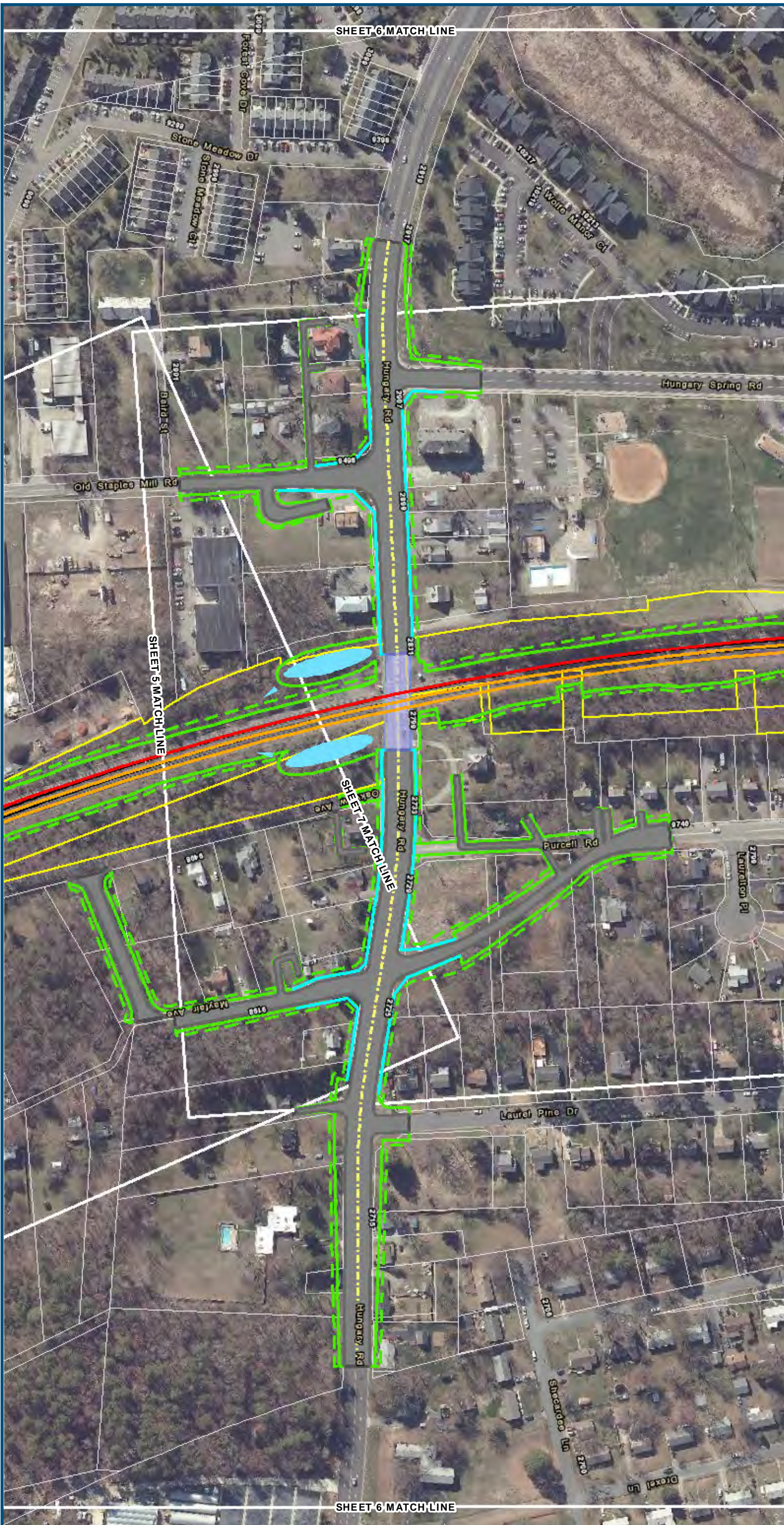


0 100 200
 Feet
 1 inch = 200 feet
 @ 11 x 17 inches
 Projection: Lambert Conformal Conic
 State Plane Virginia North FIPS 4501 Feet
 North American Datum of 1983
 Imagery/Basemap Source: 2013-2015 VGIN
 Aerial Imagery; ESRI World Transportation

- Legend**
- Permanent Limits of Disturbance
 - Temporary Limits of Disturbance
 - ROW - Proposed
 - ROW - Proposed by others
 - CSXT Mileposts
 - Track - Existing
 - Track - Shift
 - Track - Proposed
 - Track - Proposed by others
 - Track - Remove
 - Temporary Track (Shoo-Fly)
 - Crossover/Turnout - Proposed
 - Crossover/Turnout - Proposed by others
 - Crossover/Turnout - Remove
 - Walls
 - Walls - Proposed by others
 - Fence
 - Bridge
 - Bridge - Proposed by others
 - Roadway
 - Roadway - Proposed by others
 - Edge of Pavement
 - Roadway Centerline
 - Median Separators
 - Detour
 - Quad Gate
 - Locking Gate
 - SWM Facilities
 - Drainage Culvert Crossings
 - Drainage Directional Arrows
 - Stations
 - Proposed Stations
 - Station Platform - Existing
 - Station Platform - Proposed
 - Station Platform - Proposed by others
 - Station Platform - Remove
 - Building/Structure
 - CSXT ROW (County Parcel Data)
 - City/County Parcels
 - City/County Boundary

**Mapbook H-7
 Build Alternative 6F
 Full Service,
 Staples Mill Road/
 Main Street Stations**

\\dcis-main\gis_data\GIS\Projects\0115-46_VA_DepotRail\PublicTransportation\0239056_RAPS-4AltDev-ConceptEng\map_docs\mxd\DC2RVA_Appendix_H-7_Mapbook_11x17_WEB.mxd | Last Updated: 08/10/2017



0 100 200
 Feet
 1 inch = 200 feet
 @ 11 x 17 inches
 Projection: Lambert Conformal Conic
 State Plane Virginia North FIPS 4501 Feet
 North American Datum of 1983
 Imagery/Basemap Source: 2013-2015 VGIN
 Aerial Imagery; ESRI World Transportation

- Legend**
- Permanent Limits of Disturbance
 - Temporary Limits of Disturbance
 - ROW - Proposed
 - ROW - Proposed by others
 - CSXT Mileposts
 - Track - Existing
 - Track - Shift
 - Track - Proposed
 - Track - Proposed by others
 - Track - Remove
 - Temporary Track (Shoo-Fly)
 - Crossover/Turnout - Proposed
 - Crossover/Turnout - Proposed by others
 - Crossover/Turnout - Remove
 - Walls
 - Walls - Proposed by others
 - Fence
 - Bridge
 - Bridge - Proposed by others
 - Roadway
 - Roadway - Proposed by others
 - Edge of Pavement
 - Roadway Centerline
 - Median Separators
 - Detour
 - Quad Gate
 - Locking Gate
 - SWM Facilities
 - Drainage Culvert Crossings
 - Drainage Directional Arrows
 - Stations
 - Proposed Stations
 - Station Platform - Existing
 - Station Platform - Proposed
 - Station Platform - Proposed by others
 - Station Platform - Remove
 - Building/Structure
 - CSXT ROW (County Parcel Data)
 - City/County Parcels
 - City/County Boundary

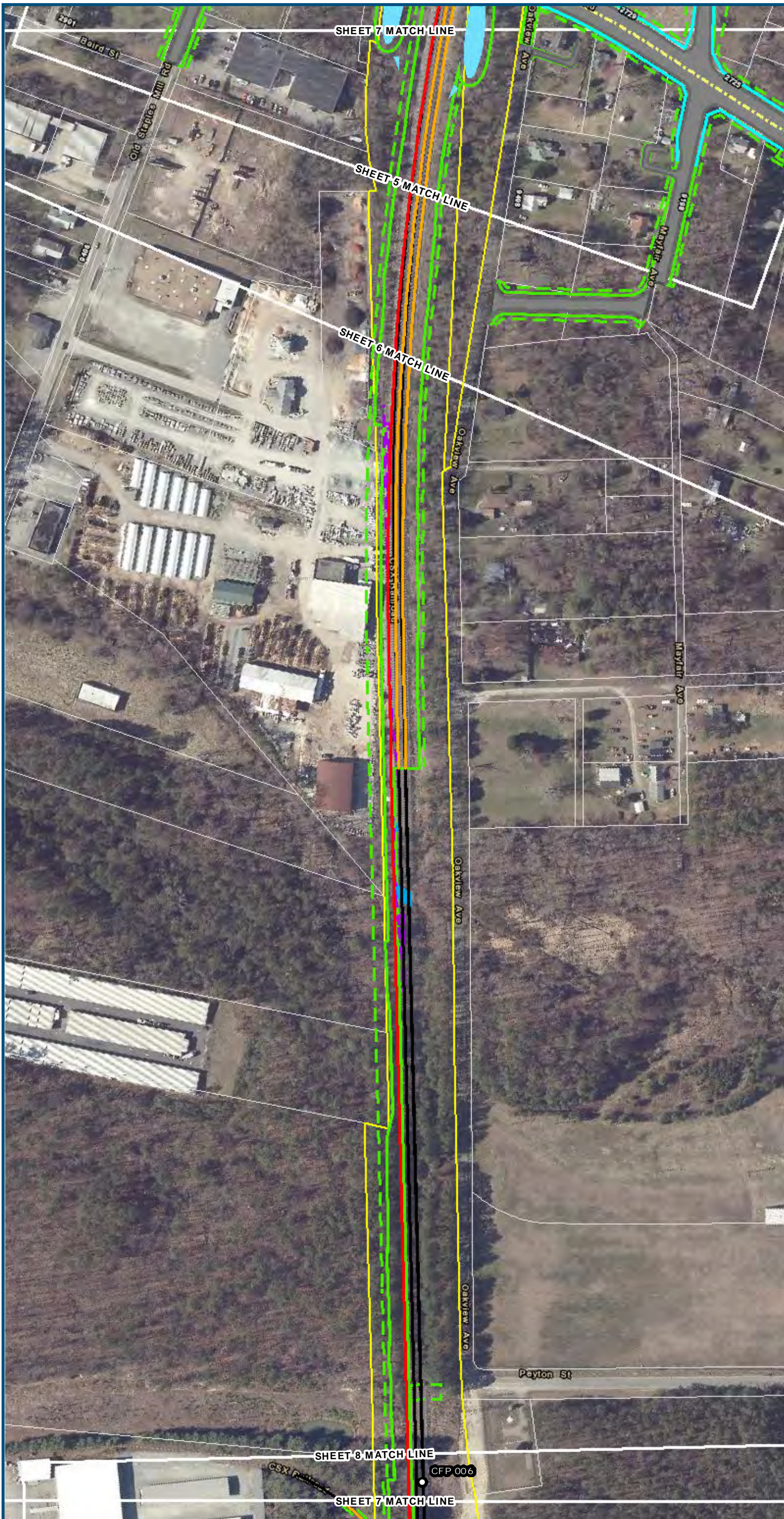
**Mapbook H-7
 Build Alternative 6F
 Full Service,
 Staples Mill Road/
 Main Street Stations**

\\dc2rv\gis_data\GIS\Projects\0115-46_VA_Dep\toR\Rail-Pub\toT\transportation\0239056_RAPS-4\H\Dev-Concept\Eng\map_docs\mxd\01EIS\Ch_2\Ch_2_Appendices\Appendix H\Mapbook_H-7_Mapbook_11x17_WEB.mxd | Last Updated: 08.10.2017



www.DC2RVArail.com



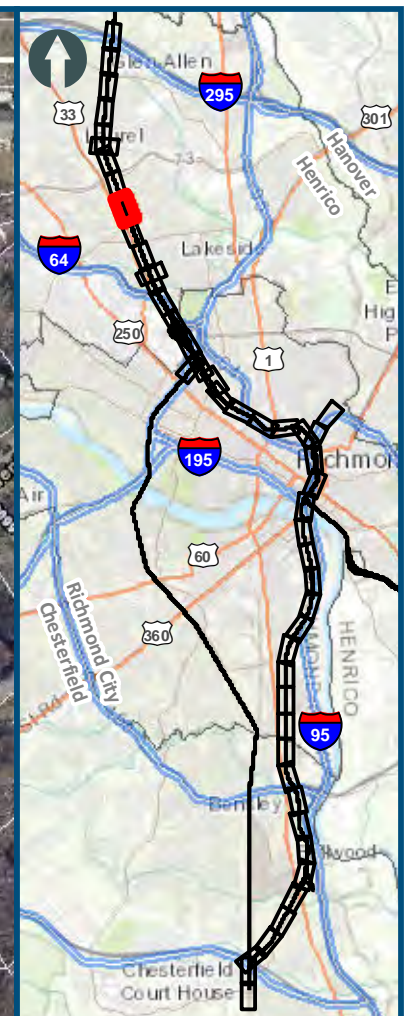
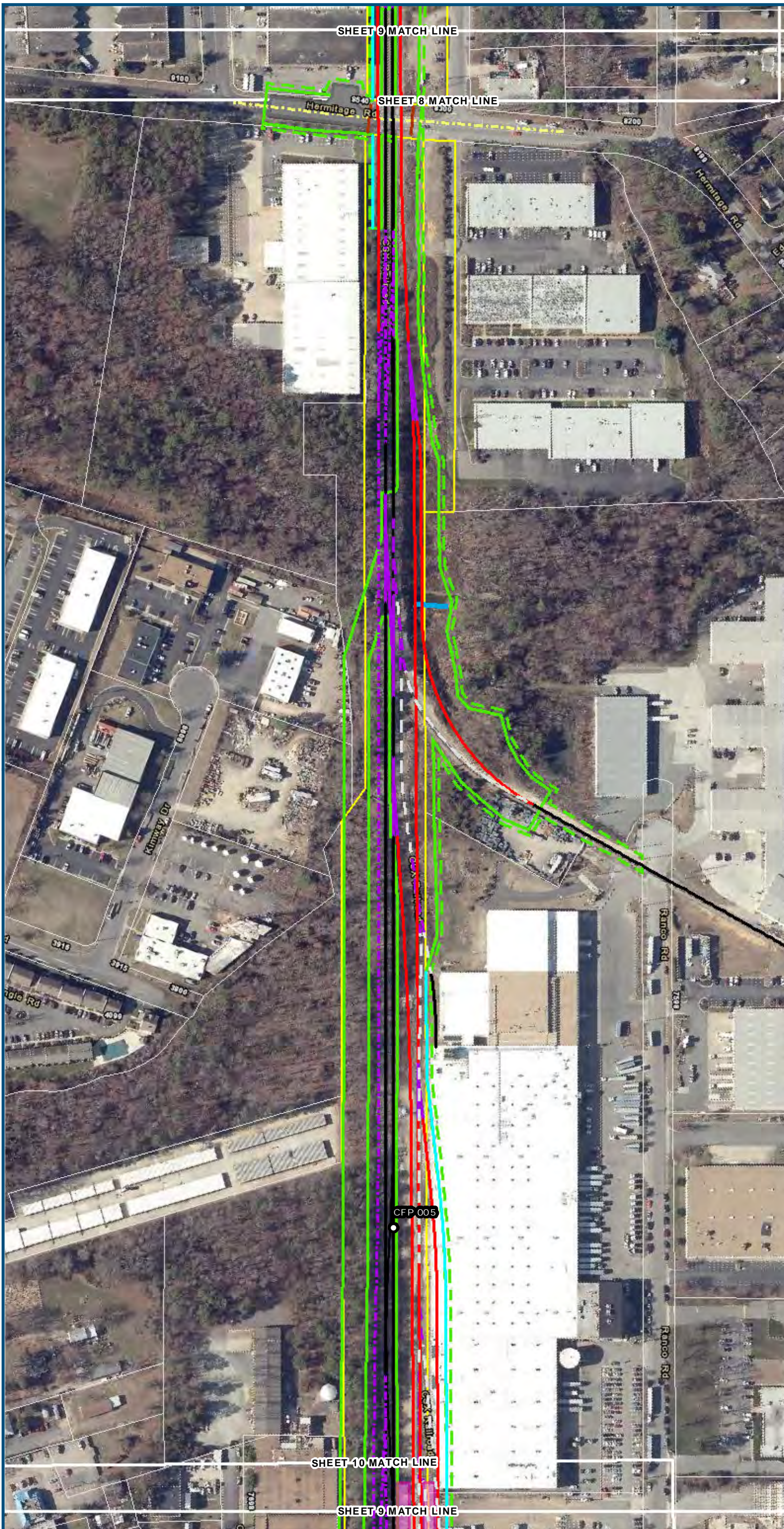


0 100 200
 Feet
 1 inch = 200 feet
 @ 11 x 17 inches
 Projection: Lambert Conformal Conic
 State Plane Virginia North FIPS 4501 Feet
 North American Datum of 1983
 Imagery/Basemap Source: 2013-2015 VGIN
 Aerial Imagery; ESRI World Transportation

- Legend**
- Permanent Limits of Disturbance
 - Temporary Limits of Disturbance
 - ROW - Proposed
 - ROW - Proposed by others
 - CSXT Mileposts
 - Track - Existing
 - Track - Shift
 - Track - Proposed
 - Track - Proposed by others
 - Track - Remove
 - Temporary Track (Shoo-Fly)
 - Crossover/Turnout - Proposed
 - Crossover/Turnout - Proposed by others
 - Crossover/Turnout - Remove
 - Walls
 - Walls - Proposed by others
 - Fence
 - Bridge
 - Bridge - Proposed by others
 - Roadway
 - Roadway - Proposed by others
 - Edge of Pavement
 - Roadway Centerline
 - Median Separators
 - Detour
 - Quad Gate
 - Locking Gate
 - SWM Facilities
 - Drainage Culvert Crossings
 - Drainage Directional Arrows
 - Stations
 - Proposed Stations
 - Station Platform - Existing
 - Station Platform - Proposed
 - Station Platform - Proposed by others
 - Station Platform - Remove
 - Building/Structure
 - CSXT ROW (County Parcel Data)
 - City/County Parcels
 - City/County Boundary

**Mapbook H-7
 Build Alternative 6F
 Full Service,
 Staples Mill Road/
 Main Street Stations**

\\dcis-main\gis_data\GIS\Projects\0115-46_VA_Depot\Rail-Public\Transportation\0239056_RAPS-4AltDev-Concept\Eng\map_docs\mxd\01EIS\Ch_2\Ch_2_Appendices\Appendix H\Mapbook_H-7_Mapbook_11x17_WEB.mxd | Last Updated: 08.10.2017




0 100 200
 Feet
 1 inch = 200 feet
 @ 11 x 17 inches
 Projection: Lambert Conformal Conic
 State Plane Virginia North FIPS 4501 Feet
 North American Datum of 1983
 Imagery/Basemap Source: 2013-2015 VGIN
 Aerial Imagery; ESRI World Transportation

- Legend**
- ▭ Permanent Limits of Disturbance
 - ▭ Temporary Limits of Disturbance
 - ▭ ROW - Proposed
 - ▭ ROW - Proposed by others
 - CSXT Mileposts
 - Track - Existing
 - Track - Shift
 - Track - Proposed
 - - - Track - Proposed by others
 - Track - Remove
 - · - · Temporary Track (Shoo-Fly)
 - Crossover/Turnout - Proposed
 - - - Crossover/Turnout - Proposed by others
 - · - · Crossover/Turnout - Remove
 - Walls
 - · - · Walls - Proposed by others
 - Fence
 - ▭ Bridge
 - ▭ Bridge - Proposed by others
 - ▭ Roadway
 - ▭ Roadway - Proposed by others
 - Edge of Pavement
 - Roadway Centerline
 - Median Separators
 - · - · Detour
 - Quad Gate
 - · - · Locking Gate
 - ▭ SWM Facilities
 - ▭ Drainage Culvert Crossings
 - Drainage Directional Arrows
 - Stations
 - Proposed Stations
 - ▭ Station Platform - Existing
 - ▭ Station Platform - Proposed
 - ▭ Station Platform - Proposed by others
 - ▭ Station Platform - Remove
 - ▭ Building/Structure
 - ▭ CSXT ROW (County Parcel Data)
 - ▭ City/County Parcels
 - ▭ City/County Boundary

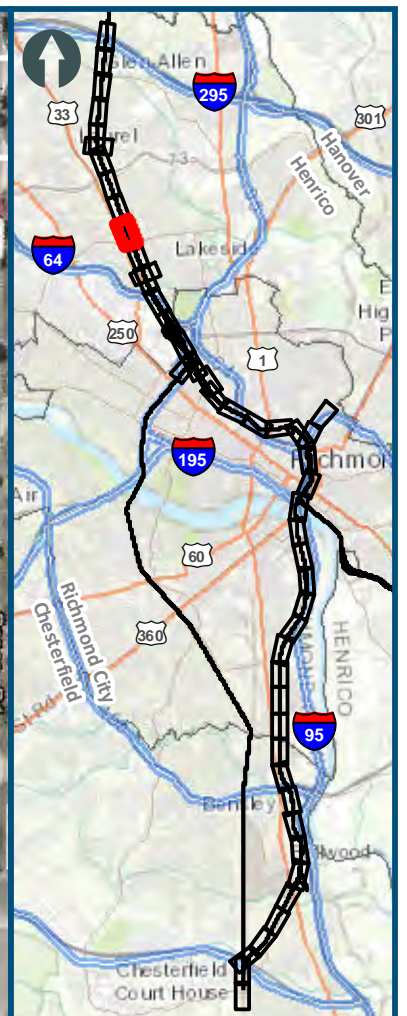
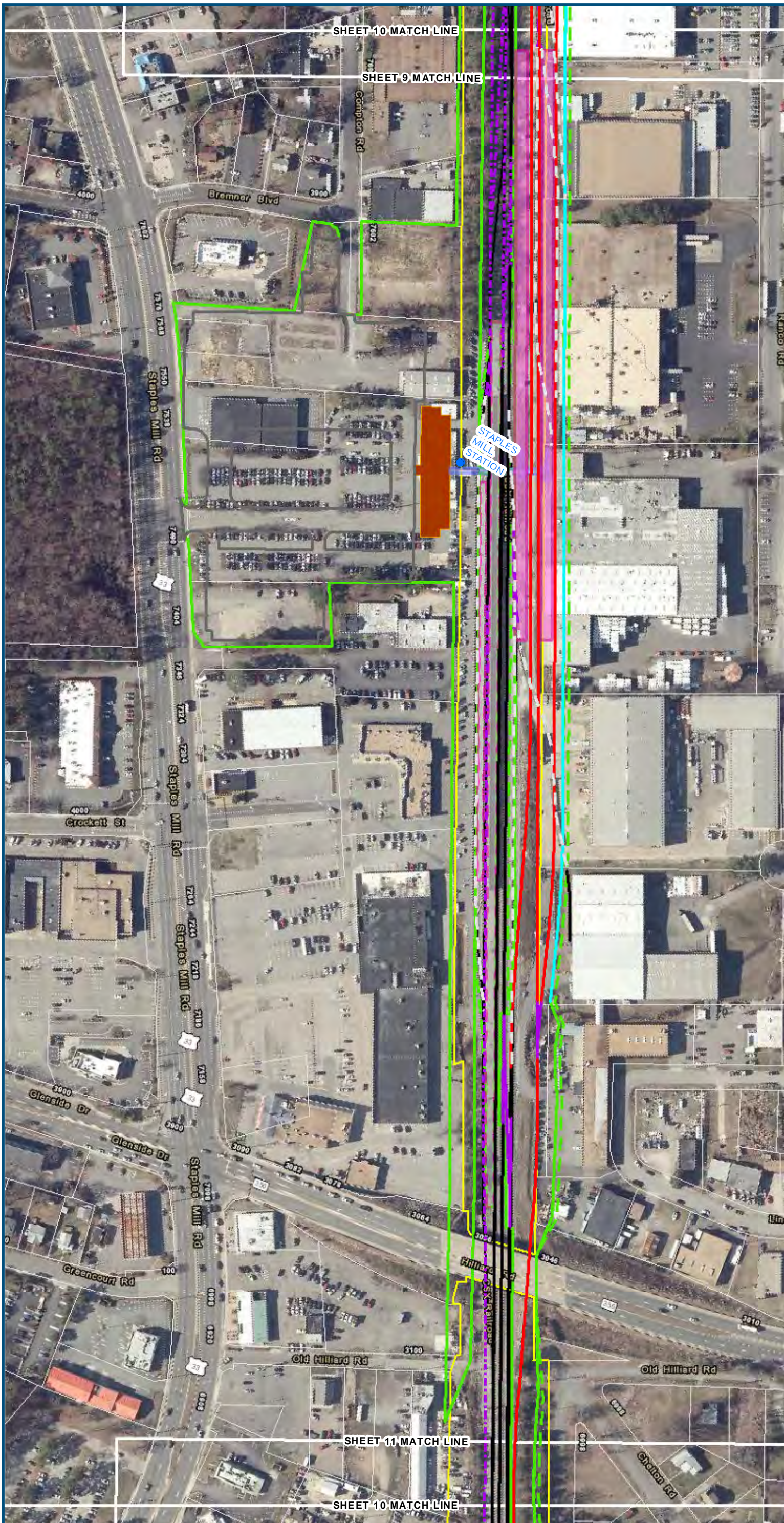
**Mapbook H-7
 Build Alternative 6F
 Full Service,
 Staples Mill Road/
 Main Street Stations**

\\dcis-main\gis_data\GIS\Projects\0115-45_VA_Depot\Rail-Public\Transportation\0239056_RAPS-4\ITDev-Concept\Eng\map_docs\mxd\DC2RVA_Appendix_H-7_Mapbook_11x17_WEB.mxd | Last Updated: 08.10.2017



www.DC2RVArail.com



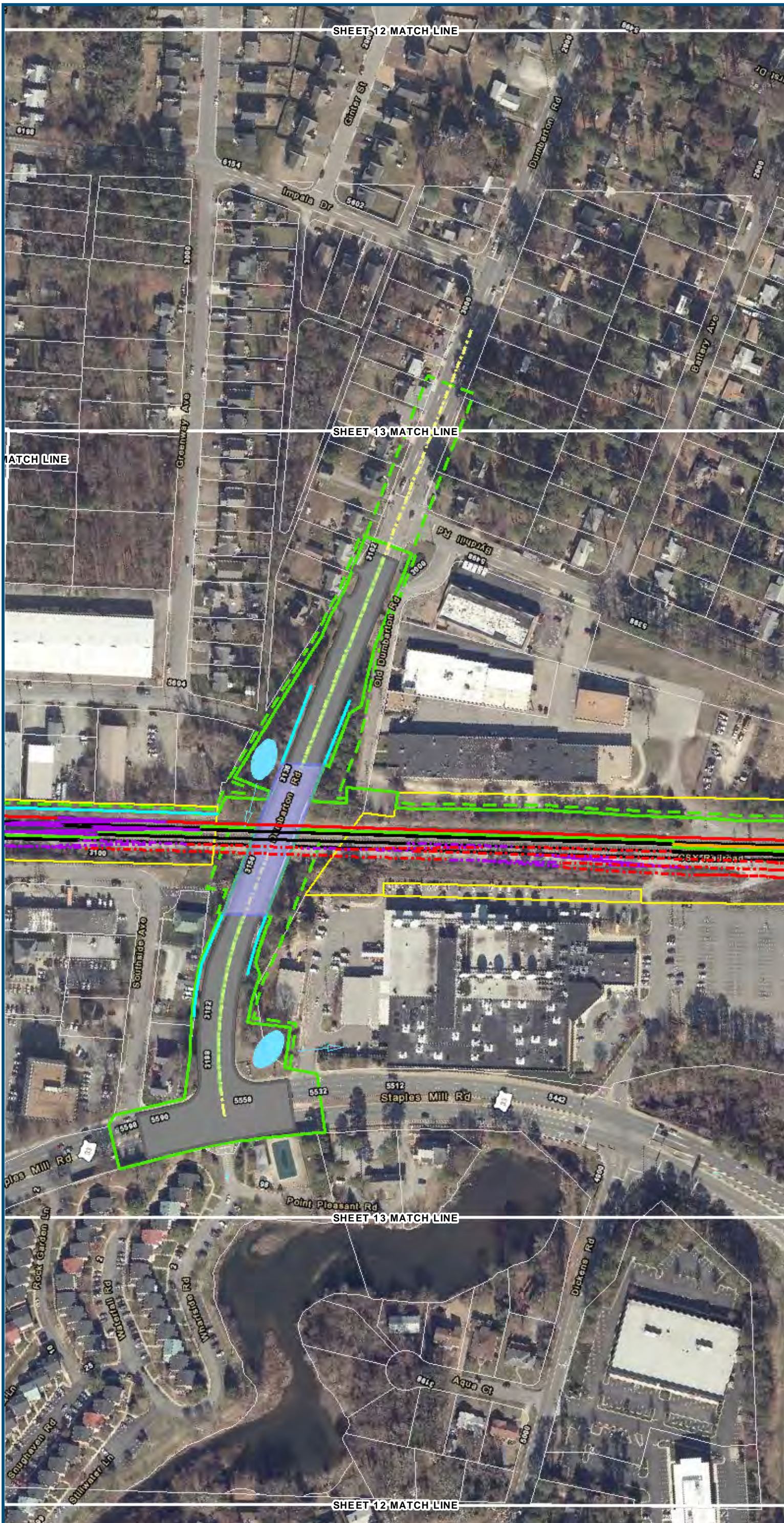


Feet
 1 inch = 200 feet
 @ 11 x 17 inches
 Projection: Lambert Conformal Conic
 State: Plane Virginia North FIPS 4501 Feet
 North American Datum of 1983
 Imagery/Basemap Source: 2013-2015 VGIN
 Aerial Imagery; ESRI World Transportation

Legend

- ▭ Permanent Limits of Disturbance
- ▭ Temporary Limits of Disturbance
- ▭ ROW - Proposed
- ▭ ROW - Proposed by others
- CSXT Mileposts
- Track - Existing
- Track - Shift
- Track - Proposed
- - - Track - Proposed by others
- Track - Remove
- · - Temporary Track (Shoo-Fly)
- Crossover/Turnout - Proposed
- - - Crossover/Turnout - Proposed by others
- · - Crossover/Turnout - Remove
- Walls
- · - Walls - Proposed by others
- Fence
- Bridge
- - - Bridge - Proposed by others
- Roadway
- - - Roadway - Proposed by others
- Edge of Pavement
- Roadway Centerline
- Median Separators
- · - Detour
- Quad Gate
- - - Locking Gate
- SWM Facilities
- Drainage Culvert Crossings
- Drainage Directional Arrows
- Stations
- Proposed Stations
- ▭ Station Platform - Existing
- ▭ Station Platform - Proposed
- - - Station Platform - Proposed by others
- · - Station Platform - Remove
- ▭ Building/Structure
- ▭ CSXT ROW (County Parcel Data)
- ▭ City/County Parcels
- ▭ City/County Boundary

**Mapbook H-7
 Build Alternative 6F
 Full Service,
 Staples Mill Road/
 Main Street Stations**




0 100 200
 Feet
 1 inch = 200 feet
 @ 11 x 17 inches
 Projection: Lambert Conformal Conic
 State Plane Virginia North FIPS 4501 Feet
 North American Datum of 1983
 Imagery/Basemap Source: 2013-2015 VGIN
 Aerial Imagery; ESRI World Transportation

- Legend**
- Permanent Limits of Disturbance
 - Temporary Limits of Disturbance
 - ROW - Proposed
 - ROW - Proposed by others
 - CSXT Mileposts
 - Track - Existing
 - Track - Shift
 - Track - Proposed
 - Track - Proposed by others
 - Track - Remove
 - Temporary Track (Shoo-Fly)
 - Crossover/Turnout - Proposed
 - Crossover/Turnout - Proposed by others
 - Crossover/Turnout - Remove
 - Walls
 - Walls - Proposed by others
 - Fence
 - Bridge
 - Bridge - Proposed by others
 - Roadway
 - Roadway - Proposed by others
 - Edge of Pavement
 - Roadway Centerline
 - Median Separators
 - Detour
 - Quad Gate
 - Locking Gate
 - SWM Facilities
 - Drainage Culvert Crossings
 - Drainage Directional Arrows
 - Stations
 - Proposed Stations
 - Station Platform - Existing
 - Station Platform - Proposed
 - Station Platform - Proposed by others
 - Station Platform - Remove
 - Building/Structure
 - CSXT ROW (County Parcel Data)
 - City/County Parcels
 - City/County Boundary

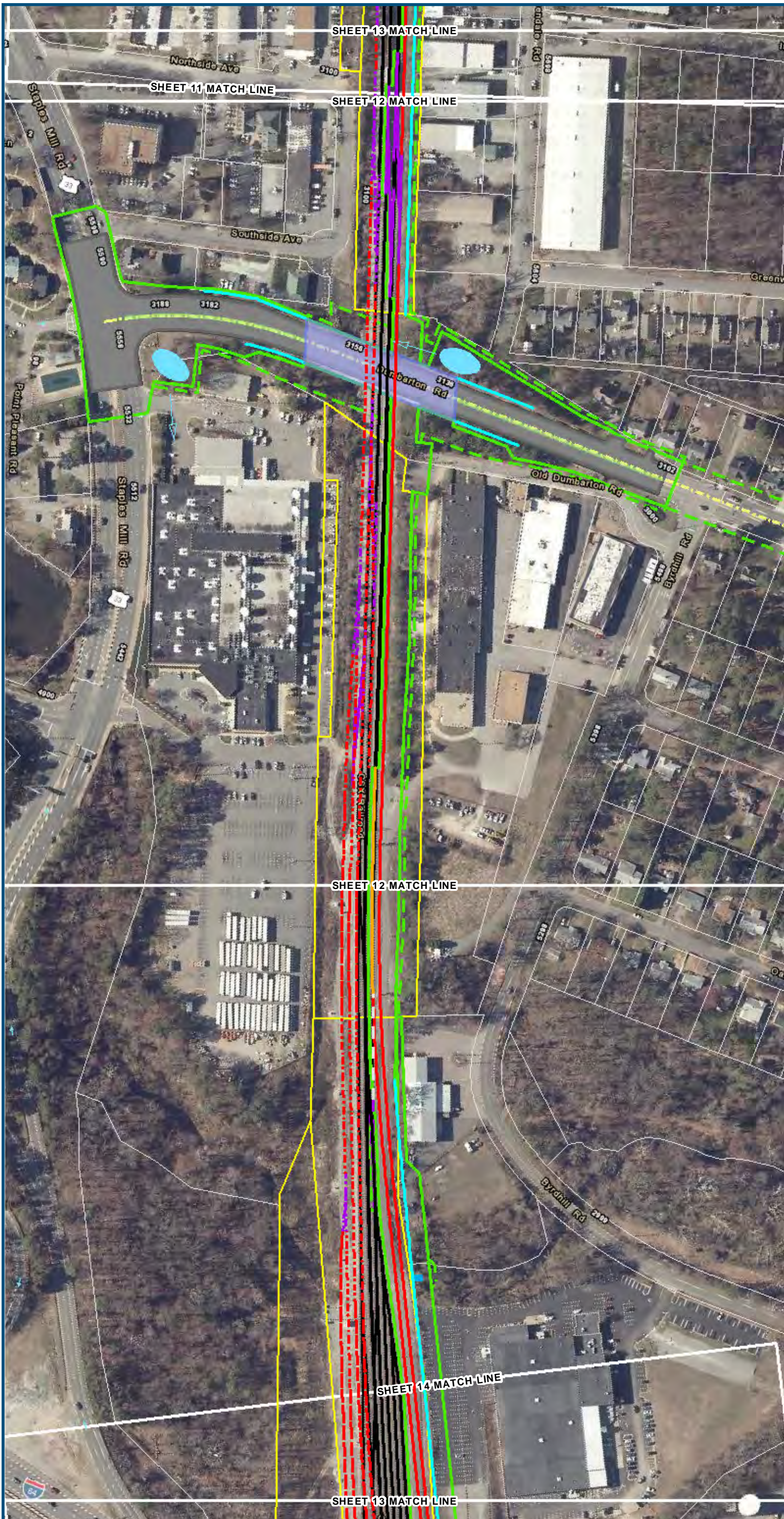
**Mapbook H-7
 Build Alternative 6F
 Full Service,
 Staples Mill Road/
 Main Street Stations**

V:\GIS\main\gis_data\GIS\Projects\0115-46_VA\Depot\Railis-Pub\GIS\Transportation\02309056_RAPS-4\ITDev-Concept\Eng\map_docs\mxd\0115-46_VA\Mapbook_H-7_Mapbook_11x17_WEB.mxd | Last Updated: 08/10/2017



www.DC2RVArail.com



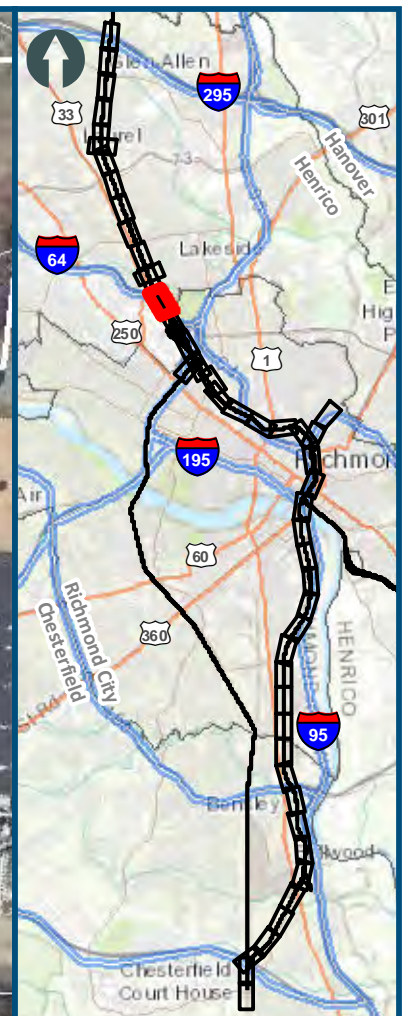
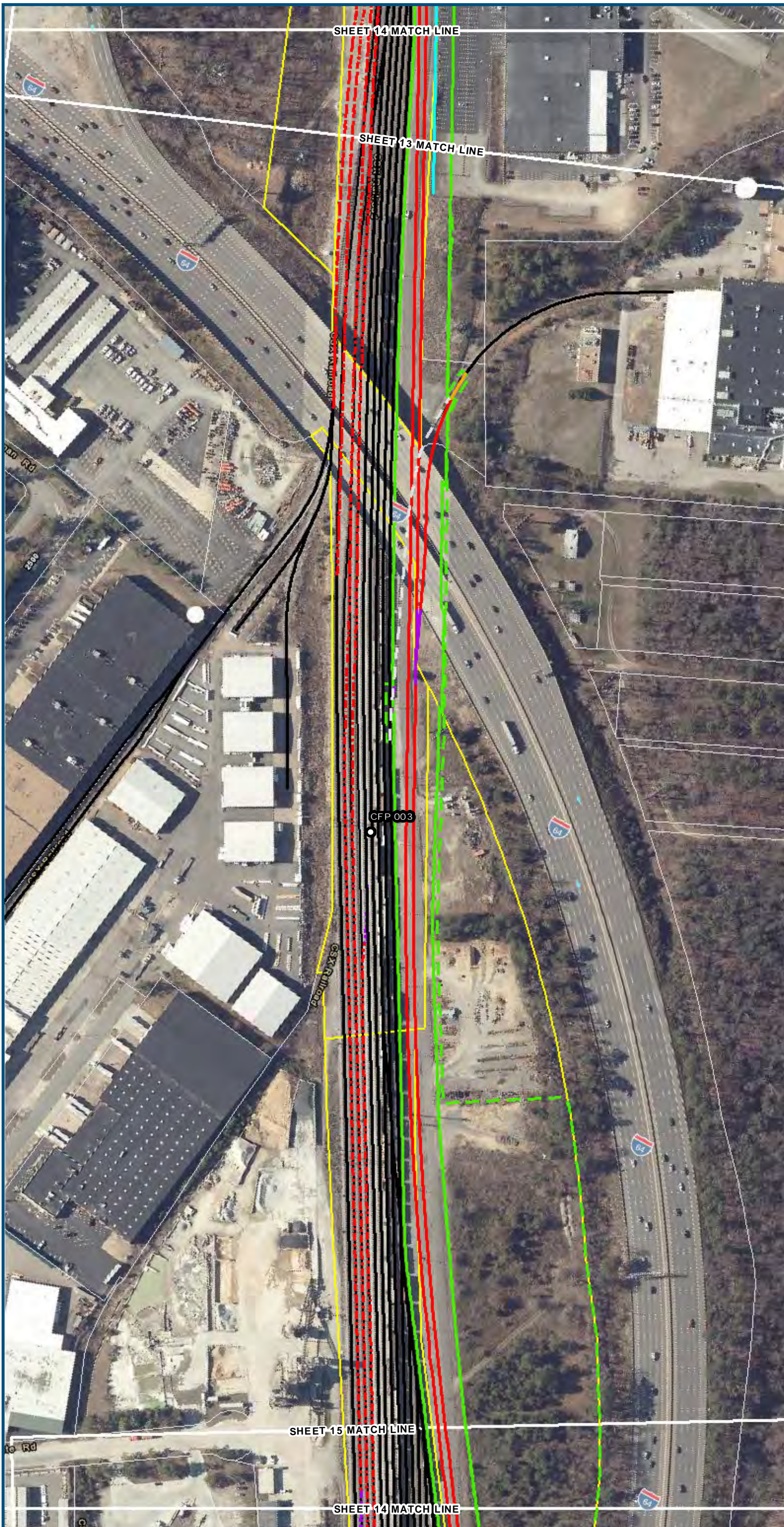


0 100 200
 Feet
 1 inch = 200 feet
 @ 11 x 17 inches
 Projection: Lambert Conformal Conic
 State: Plane Virginia North FIPS 4501 Feet
 North American Datum of 1983
 Imagery/Basemap Source: 2013-2015 VGIN
 Aerial Imagery; ESRI World Transportation

- Legend**
- ▭ Permanent Limits of Disturbance
 - - - Temporary Limits of Disturbance
 - - - ROW - Proposed
 - - - ROW - Proposed by others
 - CSXT Mileposts
 - Track - Existing
 - Track - Shift
 - Track - Proposed
 - - - Track - Proposed by others
 - - - Track - Remove
 - · - Temporary Track (Shoo-Fly)
 - Crossover/Turnout - Proposed
 - - - Crossover/Turnout - Proposed by others
 - · - Crossover/Turnout - Remove
 - Walls
 - - - Walls - Proposed by others
 - Fence
 - ▭ Bridge
 - - - Bridge - Proposed by others
 - ▭ Roadway
 - - - Roadway - Proposed by others
 - Edge of Pavement
 - - - Roadway Centerline
 - Median Separators
 - · - Detour
 - Quad Gate
 - · - Locking Gate
 - ▭ SWM Facilities
 - ▭ Drainage Culvert Crossings
 - Drainage Directional Arrows
 - Stations
 - Proposed Stations
 - ▭ Station Platform - Existing
 - - - Station Platform - Proposed
 - · - Station Platform - Proposed by others
 - · - Station Platform - Remove
 - ▭ Building/Structure
 - ▭ CSXT ROW (County Parcel Data)
 - ▭ City/County Parcels
 - ▭ City/County Boundary

**Mapbook H-7
 Build Alternative 6F
 Full Service,
 Staples Mill Road/
 Main Street Stations**

\\dcis-main\gis_data\GIS\Projects\0115-46_VA Dept of Rail\Public\T transportation\02390566_RAPS-4\ITDev-Concept\Eng\map_docs\mxd\01EIS\Ch_2\Ch_2_Appendices\Appendix H\Mapbook_H-7_Mapbook_11x17_WEB.mxd | Last Updated: 08/10/2017

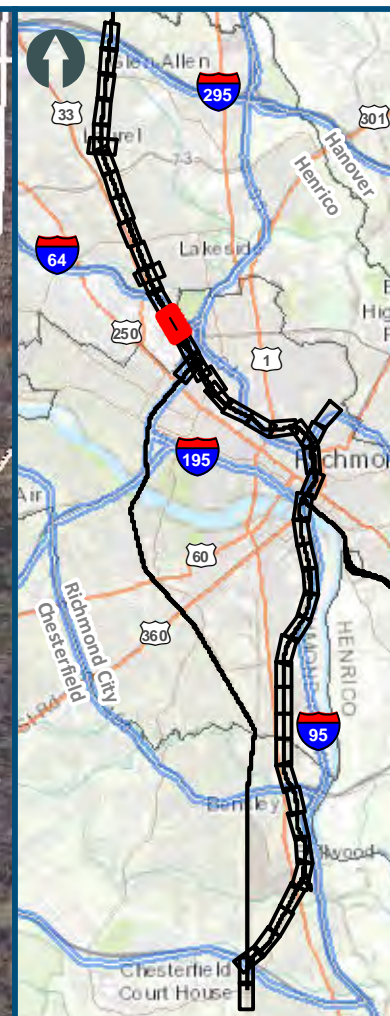
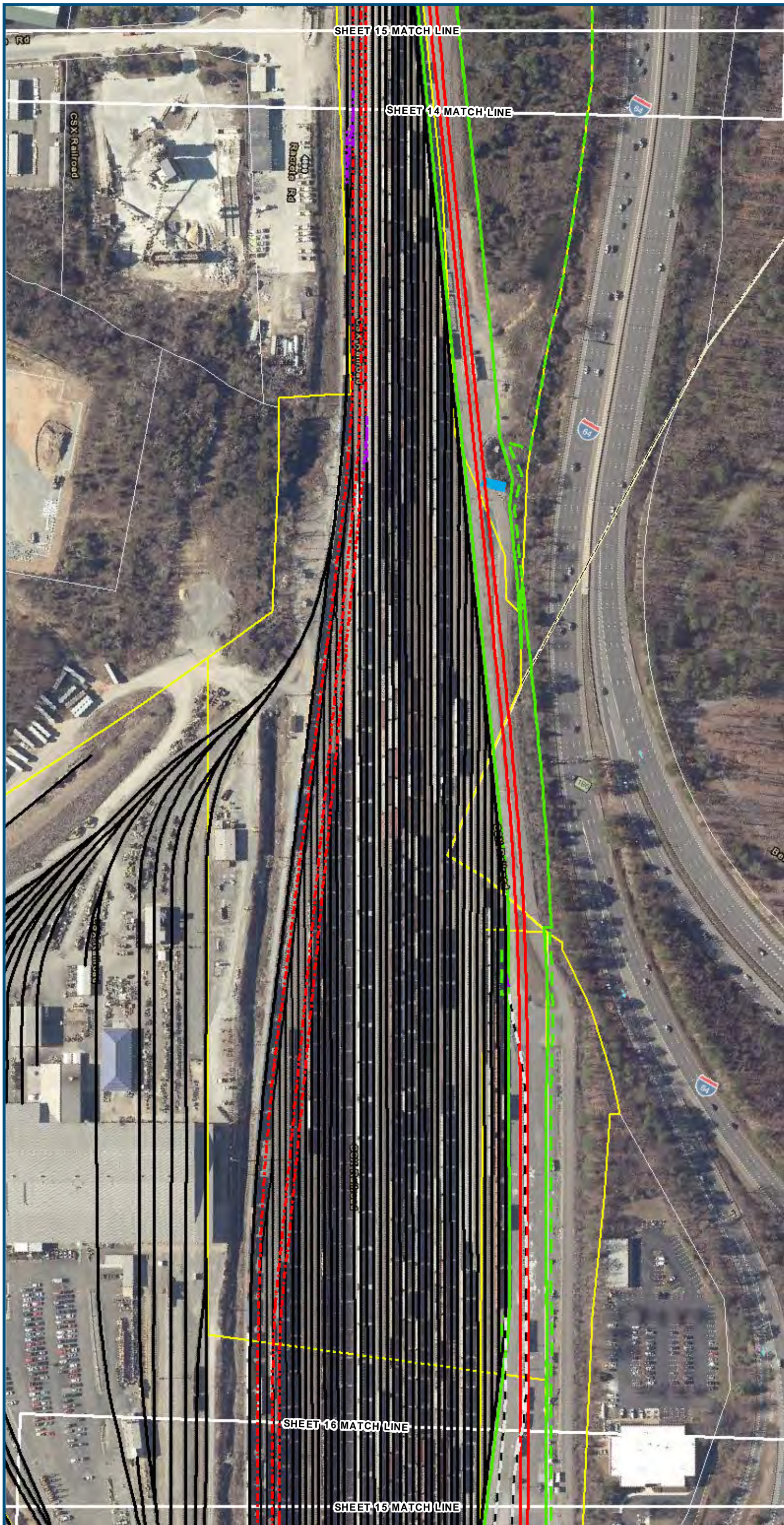


0 100 200
 Feet
 1 inch = 200 feet
 @ 11 x 17 inches
 Projection: Lambert Conformal Conic
 State Plane Virginia North FIPS 4501 Feet
 North American Datum of 1983
 Imagery/Basemap Source: 2013-2015 VGIN
 Aerial Imagery; ESRI World Transportation

- Legend**
- Permanent Limits of Disturbance
 - Temporary Limits of Disturbance
 - ROW - Proposed
 - ROW - Proposed by others
 - CSXT Mileposts
 - Track - Existing
 - Track - Shift
 - Track - Proposed
 - Track - Proposed by others
 - Track - Remove
 - Temporary Track (Shoo-Fly)
 - Crossover/Turnout - Proposed
 - Crossover/Turnout - Proposed by others
 - Crossover/Turnout - Remove
 - Walls
 - Walls - Proposed by others
 - Fence
 - Bridge
 - Bridge - Proposed by others
 - Roadway
 - Roadway - Proposed by others
 - Edge of Pavement
 - Roadway Centerline
 - Median Separators
 - Detour
 - Quad Gate
 - Locking Gate
 - SWM Facilities
 - Drainage Culvert Crossings
 - Drainage Directional Arrows
 - Stations
 - Proposed Stations
 - Station Platform - Existing
 - Station Platform - Proposed
 - Station Platform - Proposed by others
 - Station Platform - Remove
 - Building/Structure
 - CSXT ROW (County Parcel Data)
 - City/County Parcels
 - City/County Boundary

**Mapbook H-7
 Build Alternative 6F
 Full Service,
 Staples Mill Road/
 Main Street Stations**

\\dc1s-main\gis_data\GIS\Projects\0115-46_VA_Depot\Rail-Public\Transportation\0239056_RAPS-4AltDev-Concept\Eng\map_docs\mxd\01EIS\Ch_2\Ch_2_Appendices\Appendix H\Mapbook_H-7_Mapbook_11x17_WEB.mxd | Last Updated: 08.10.2017



0 100 200
 Feet
 1 inch = 200 feet
 @ 11 x 17 inches
 Projection: Lambert Conformal Conic
 State Plane Virginia North FIPS 4501 Feet
 North American Datum of 1983
 Imagery/Basemap Source: 2013-2015 VGIN
 Aerial Imagery; ESRI World Transportation

Legend

- Permanent Limits of Disturbance
- Temporary Limits of Disturbance
- ROW - Proposed
- ROW - Proposed by others
- CSXT Mileposts
- Track - Existing
- Track - Shift
- Track - Proposed
- Track - Proposed by others
- Track - Remove
- Temporary Track (Shoo-Fly)
- Crossover/Turnout - Proposed
- Crossover/Turnout - Proposed by others
- Crossover/Turnout - Remove
- Walls
- Walls - Proposed by others
- Fence
- Bridge
- Bridge - Proposed by others
- Roadway
- Roadway - Proposed by others
- Edge of Pavement
- Roadway Centerline
- Median Separators
- Detour
- Quad Gate
- Locking Gate
- SWM Facilities
- Drainage Culvert Crossings
- Drainage Directional Arrows
- Stations
- Proposed Stations
- Station Platform - Existing
- Station Platform - Proposed
- Station Platform - Proposed by others
- Station Platform - Remove
- Building/Structure
- CSXT ROW (County Parcel Data)
- City/County Parcels
- City/County Boundary

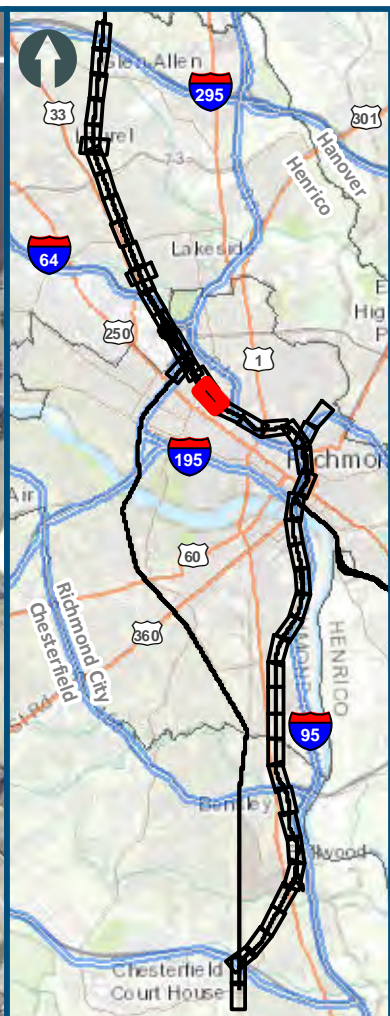
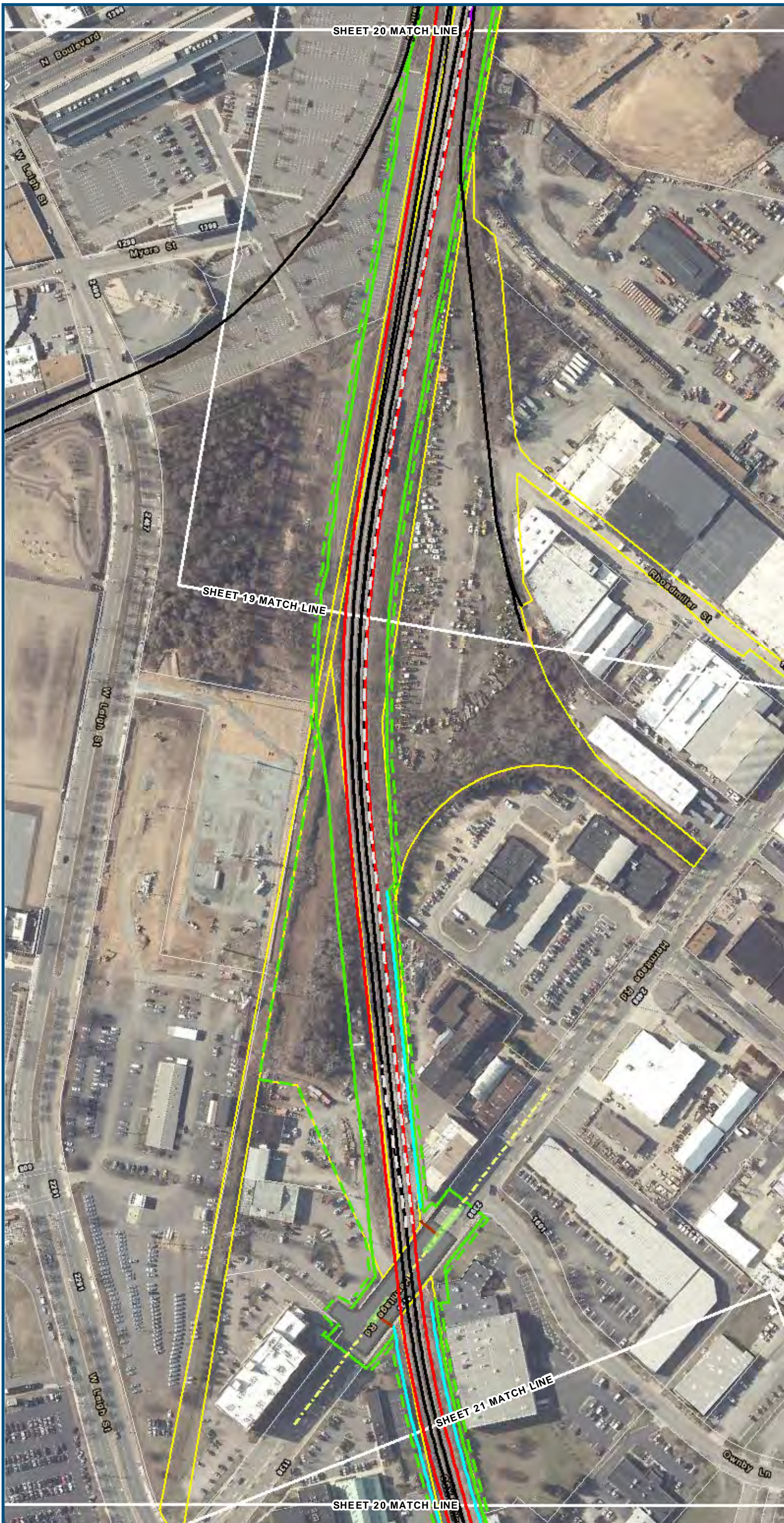
Mapbook H-7
Build Alternative 6F
Full Service,
Staples Mill Road/
Main Street Stations

\\dc1s-main\gis_data\GIS\Projects\0115-46_VA_Depot\RailtoPub\fcT transportation\0239056_RAPS-4AltDev-Concept\Eng\map_docs\mxd\01EIS\Ch_2\Ch_2_Appendices\Appendix H\Mapbook_H-7_Mapbook_11x17_WEB.mxd | Last Updated: 08.10.2017



www.DC2RVArail.com






0 100 200
 Feet
 1 inch = 200 feet
 @ 11 x 17 inches
 Projection: Lambert Conformal Conic
 State: Plane Virginia North FIPS 4501 Feet
 North American Datum of 1983
 Imagery/Basemap Source: 2013-2015 VGIN
 Aerial Imagery; ESRI World Transportation

- Legend**
- Permanent Limits of Disturbance
 - Temporary Limits of Disturbance
 - ROW - Proposed
 - ROW - Proposed by others
 - CSXT Mileposts
 - Track - Existing
 - Track - Shift
 - Track - Proposed
 - Track - Proposed by others
 - Track - Remove
 - Temporary Track (Shoo-Fly)
 - Crossover/Turnout - Proposed
 - Crossover/Turnout - Proposed by others
 - Crossover/Turnout - Remove
 - Walls
 - Walls - Proposed by others
 - Fence
 - Bridge
 - Bridge - Proposed by others
 - Roadway
 - Roadway - Proposed by others
 - Edge of Pavement
 - Roadway Centerline
 - Median Separators
 - Detour
 - Quad Gate
 - Locking Gate
 - SWM Facilities
 - Drainage Culvert Crossings
 - Drainage Directional Arrows
 - Stations
 - Proposed Stations
 - Station Platform - Existing
 - Station Platform - Proposed
 - Station Platform - Proposed by others
 - Station Platform - Remove
 - Building/Structure
 - CSXT ROW (County Parcel Data)
 - City/County Parcels
 - City/County Boundary

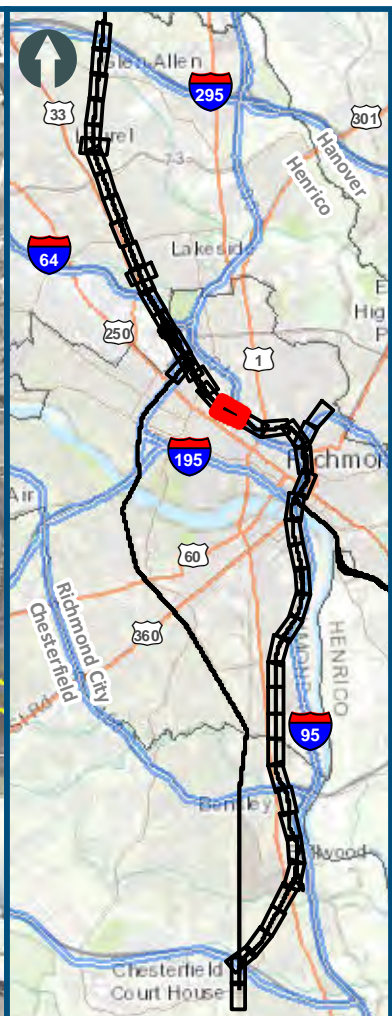
**Mapbook H-7
 Build Alternative 6F
 Full Service,
 Staples Mill Road/
 Main Street Stations**

\\dcis-main\gis_data\GIS\Projects\0115-46_VA\Dep\toRail\Pub\toT\transportation\0239056_RAPS-4\ITDev\Concept\Eng\map_docs\mxd\0115-46_VA\Mapbook_H-7_WEB.mxd | Last Updated: 08/10/2017



www.DC2RVArail.com






0 100 200
 Feet
 1 inch = 200 feet
 @ 11 x 17 inches
 Projection: Lambert Conformal Conic
 State Plane Virginia North FIPS 4501 Feet
 North American Datum of 1983
 Imagery/Basemap Source: 2013-2015 VGIN
 Aerial Imagery; ESRI World Transportation

- Legend**
- ▭ Permanent Limits of Disturbance
 - ▭ Temporary Limits of Disturbance
 - ▭ ROW - Proposed
 - ▭ ROW - Proposed by others
 - CSXT Mileposts
 - Track - Existing
 - Track - Shift
 - Track - Proposed
 - - - Track - Proposed by others
 - Track - Remove
 - · - · - Temporary Track (Shoo-Fly)
 - Crossover/Turnout - Proposed
 - - - Crossover/Turnout - Proposed by others
 - · - · - Crossover/Turnout - Remove
 - Walls
 - · - · - Walls - Proposed by others
 - Fence
 - ▭ Bridge
 - ▭ Bridge - Proposed by others
 - ▭ Roadway
 - ▭ Roadway - Proposed by others
 - Edge of Pavement
 - Roadway Centerline
 - Median Separators
 - · - · - Detour
 - Quad Gate
 - · - · - Locking Gate
 - ▭ SWM Facilities
 - ▭ Drainage Culvert Crossings
 - Drainage Directional Arrows
 - Stations
 - Proposed Stations
 - ▭ Station Platform - Existing
 - ▭ Station Platform - Proposed
 - ▭ Station Platform - Proposed by others
 - ▭ Station Platform - Remove
 - ▭ Building/Structure
 - ▭ CSXT ROW (County Parcel Data)
 - ▭ City/County Parcels
 - ▭ City/County Boundary

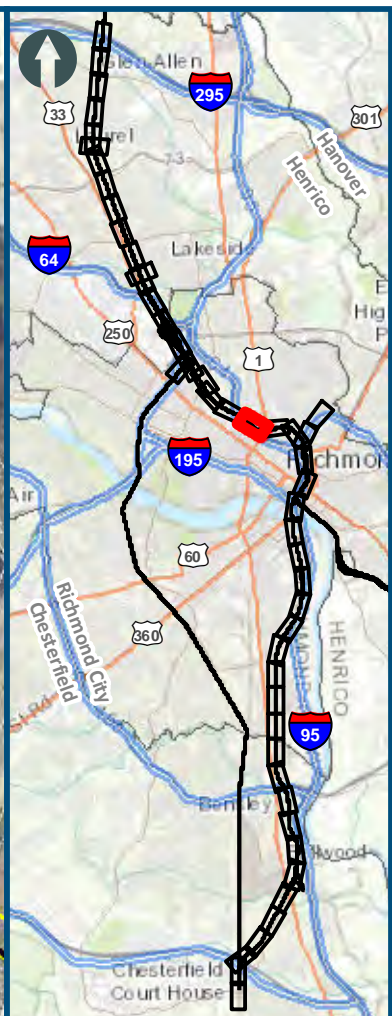
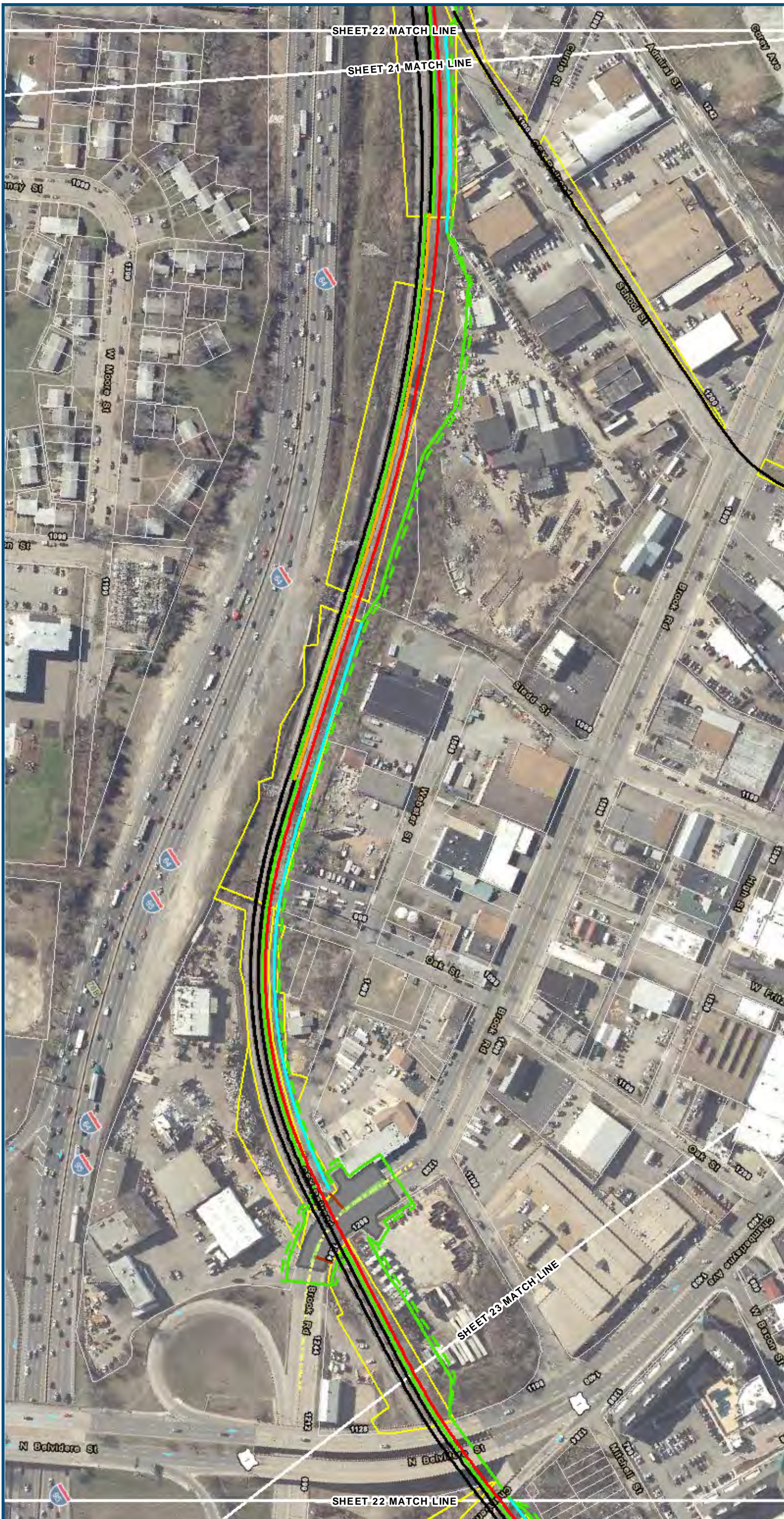
**Mapbook H-7
 Build Alternative 6F
 Full Service,
 Staples Mill Road/
 Main Street Stations**

V:\GIS\main\gis_data\GIS\Projects\0115-45_VA\Dep\of\Rail-Pub\of\Transportation\0239056_RAPS-4\ITDev-Concept\Eng\map_docs\mxd\01EIS\Ch_2\Ch_2_Appendices\Appendix H\Mapbook_H-7_Mapbook_11x17_WEB.mxd | Last Updated: 08.10.2017



www.DC2RVArail.com






0 100 200
 Feet
 1 inch = 200 feet
 @ 11 x 17 inches
 Projection: Lambert Conformal Conic
 State Plane Virginia North FIPS 4501 Feet
 North American Datum of 1983
 Imagery/Basemap Source: 2013-2015 VGIN
 Aerial Imagery; ESRI World Transportation

- Legend**
- ▭ Permanent Limits of Disturbance
 - ▭ Temporary Limits of Disturbance
 - ▭ ROW - Proposed
 - ▭ ROW - Proposed by others
 - CSXT Mileposts
 - Track - Existing
 - Track - Shift
 - Track - Proposed
 - - - Track - Proposed by others
 - Track - Remove
 - · - · - Temporary Track (Shoo-Fly)
 - Crossover/Turnout - Proposed
 - - - Crossover/Turnout - Proposed by others
 - · - · - Crossover/Turnout - Remove
 - Walls
 - · - · - Walls - Proposed by others
 - Fence
 - ▭ Bridge
 - ▭ Bridge - Proposed by others
 - ▭ Roadway
 - ▭ Roadway - Proposed by others
 - Edge of Pavement
 - Roadway Centerline
 - Median Separators
 - · - · - Detour
 - Quad Gate
 - · - · - Locking Gate
 - ▭ SWM Facilities
 - ▭ Drainage Culvert Crossings
 - Drainage Directional Arrows
 - Stations
 - Proposed Stations
 - ▭ Station Platform - Existing
 - ▭ Station Platform - Proposed
 - ▭ Station Platform - Proposed by others
 - ▭ Station Platform - Remove
 - ▭ Building/Structure
 - ▭ CSXT ROW (County Parcel Data)
 - ▭ City/County Parcels
 - ▭ City/County Boundary

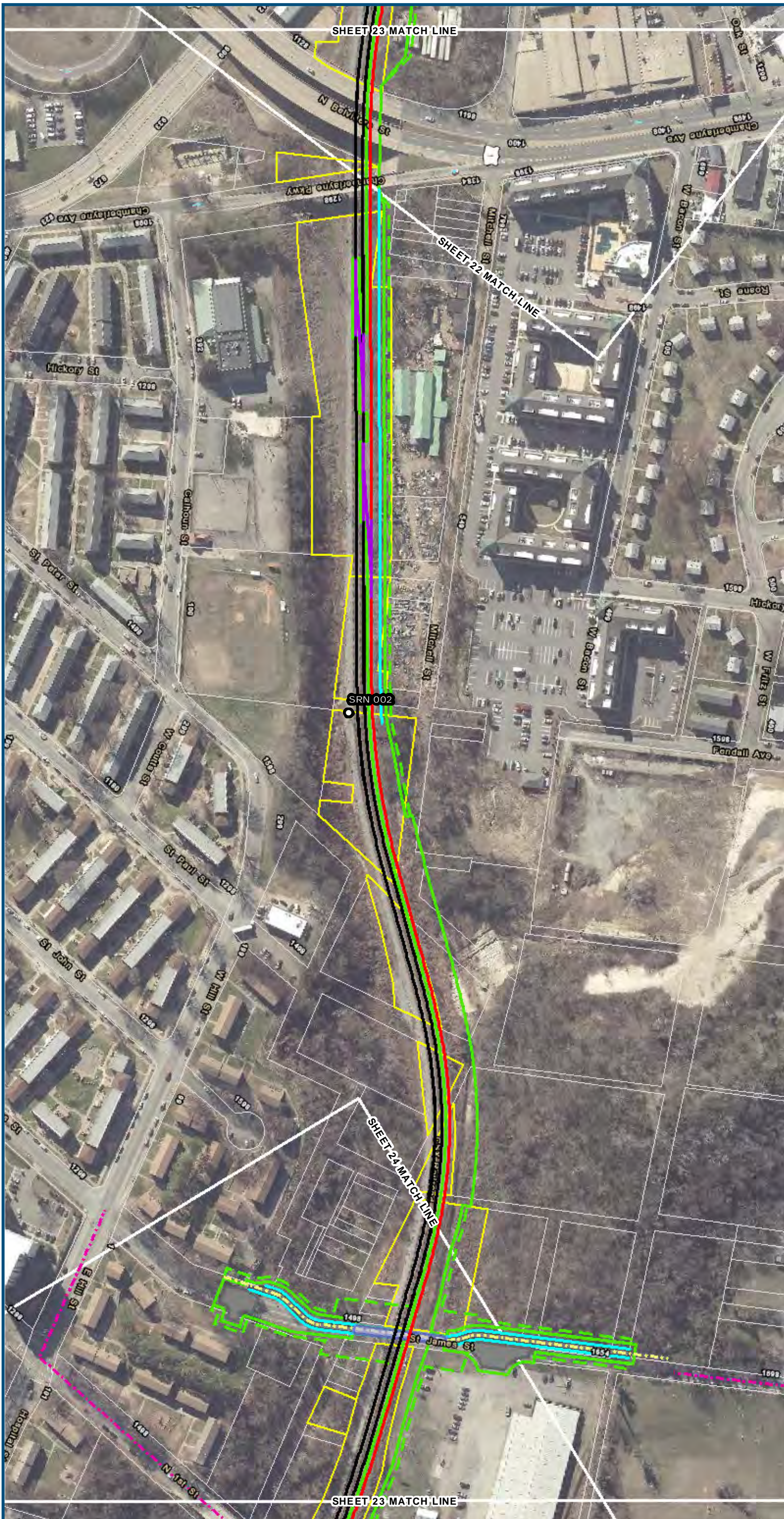
**Mapbook H-7
 Build Alternative 6F
 Full Service,
 Staples Mill Road/
 Main Street Stations**

\\dc1s-main\gis_data\GIS\Projects\0115-46_VA\Depot\Railis-Pub\GIS\Transportation\0239056_RAPS-4\AltDev-Concept\Eng\map_docs\mxd\0115-46_VA\Mapbook_H-7_Mapbook_11x17_WEB.mxd | Last Updated: 08.10.2017



www.DC2RVArail.com






0 100 200
 Feet
 1 inch = 200 feet
 @ 11 x 17 inches
 Projection: Lambert Conformal Conic
 State Plane Virginia North FIPS 4501 Feet
 North American Datum of 1983
 Imagery/Basemap Source: 2013-2015 VGIN
 Aerial Imagery; ESRI World Transportation

- Legend**
- Permanent Limits of Disturbance
 - Temporary Limits of Disturbance
 - ROW - Proposed
 - ROW - Proposed by others
 - CSXT Mileposts
 - Track - Existing
 - Track - Shift
 - Track - Proposed
 - Track - Proposed by others
 - Track - Remove
 - Temporary Track (Shoo-Fly)
 - Crossover/Turnout - Proposed
 - Crossover/Turnout - Proposed by others
 - Crossover/Turnout - Remove
 - Walls
 - Walls - Proposed by others
 - Fence
 - Bridge
 - Bridge - Proposed by others
 - Roadway
 - Roadway - Proposed by others
 - Edge of Pavement
 - Roadway Centerline
 - Median Separators
 - Detour
 - Quad Gate
 - Locking Gate
 - SWM Facilities
 - Drainage Culvert Crossings
 - Drainage Directional Arrows
 - Stations
 - Proposed Stations
 - Station Platform - Existing
 - Station Platform - Proposed
 - Station Platform - Proposed by others
 - Station Platform - Remove
 - Building/Structure
 - CSXT ROW (County Parcel Data)
 - City/County Parcels
 - City/County Boundary

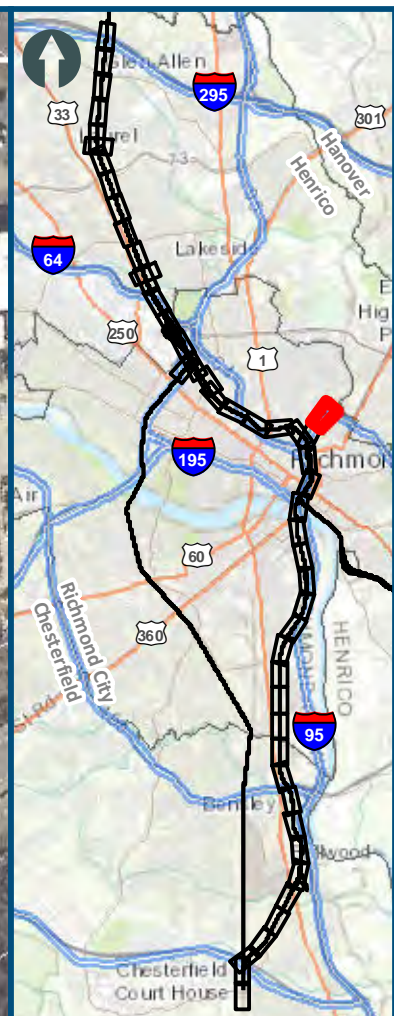
**Mapbook H-7
 Build Alternative 6F
 Full Service,
 Staples Mill Road/
 Main Street Stations**

\\dcis-main\gis_data\GIS\Projects\0115-46_VA_Depot\Rail-Pub\fcT\transportation\0239056_RAPS-4\ITDev-Concept\Eng\map_docs\mxd\0239056_EIS\Ch_2\Ch_2_Appendices\Appendix H\Mapbook_H-7_Mapbook_11x17_WEB.mxd | Last Updated: 08.10.2017



www.DC2RVArail.com






0 100 200
 Feet
 1 inch = 200 feet
 @ 11 x 17 inches
 Projection: Lambert Conformal Conic
 State Plane Virginia North FIPS 4501 Feet
 North American Datum of 1983
 Imagery/Basemap Source: 2013-2015 VGIN
 Aerial Imagery; ESRI World Transportation

- Legend**
- Permanent Limits of Disturbance
 - Temporary Limits of Disturbance
 - ROW - Proposed
 - ROW - Proposed by others
 - CSXT Mileposts
 - Track - Existing
 - Track - Shift
 - Track - Proposed
 - Track - Proposed by others
 - Track - Remove
 - Temporary Track (Shoo-Fly)
 - Crossover/Turnout - Proposed
 - Crossover/Turnout - Proposed by others
 - Crossover/Turnout - Remove
 - Walls
 - Walls - Proposed by others
 - Fence
 - Bridge
 - Bridge - Proposed by others
 - Roadway
 - Roadway - Proposed by others
 - Edge of Pavement
 - Roadway Centerline
 - Median Separators
 - Detour
 - Quad Gate
 - Locking Gate
 - SWM Facilities
 - Drainage Culvert Crossings
 - Drainage Directional Arrows
 - Stations
 - Proposed Stations
 - Station Platform - Existing
 - Station Platform - Proposed
 - Station Platform - Proposed by others
 - Station Platform - Remove
 - Building/Structure
 - CSXT ROW (County Parcel Data)
 - City/County Parcels
 - City/County Boundary

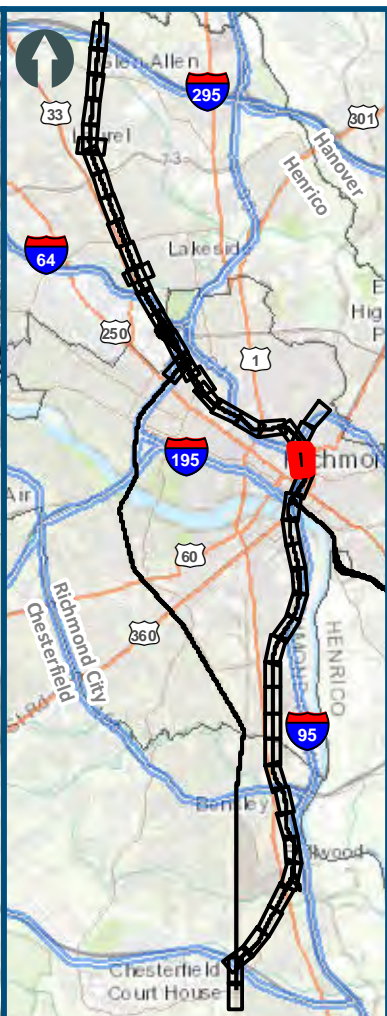
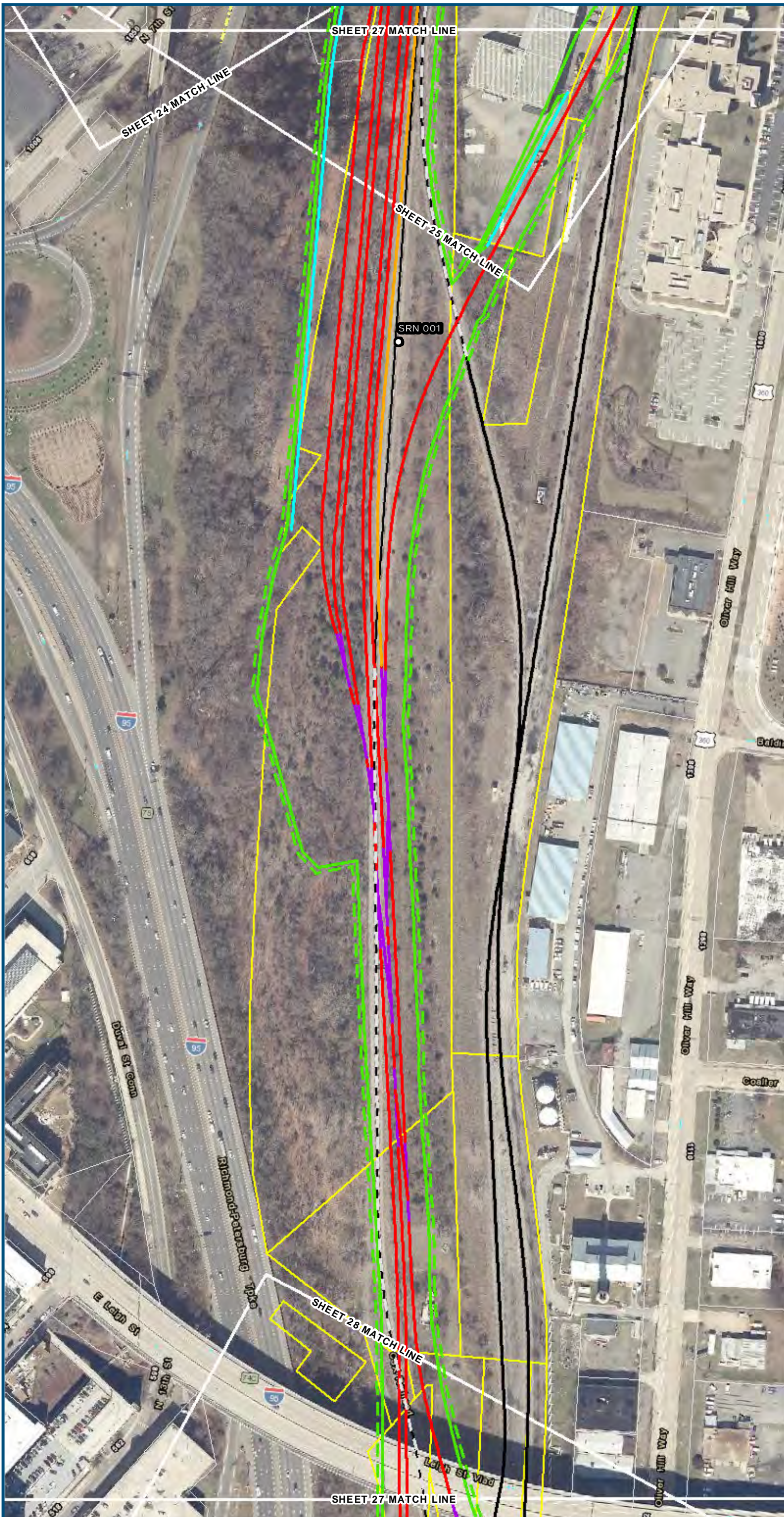
**Mapbook H-7
 Build Alternative 6F
 Full Service,
 Staples Mill Road/
 Main Street Stations**

\\dc1smain\gis_data\GIS\Projects\0115-46_VA_Depot\RailtoPub\fc\Transportation\0239056_RAPS-4\ITDev-Concept\Eng\map_docs\mxd\01EIS\Ch_2\Ch_2_Appendices\Appendix H\Mapbook_H-7_Mapbook_11x17_WEB.mxd | Last Updated: 08.10.2017



www.DC2RVArail.com





0 100 200
 Feet
 1 inch = 200 feet
 @ 11 x 17 inches
 Projection: Lambert Conformal Conic
 State: Plane Virginia North FIPS 4501 Feet
 North American Datum of 1983
 Imagery/Basemap Source: 2013-2015 VGIN
 Aerial Imagery; ESRI World Transportation

- Legend**
- ▭ Permanent Limits of Disturbance
 - ▭ Temporary Limits of Disturbance
 - ▭ ROW - Proposed
 - ▭ ROW - Proposed by others
 - CSXT Mileposts
 - Track - Existing
 - Track - Shift
 - Track - Proposed
 - - - Track - Proposed by others
 - Track - Remove
 - · - · Temporary Track (Shoo-Fly)
 - Crossover/Turnout - Proposed
 - - - Crossover/Turnout - Proposed by others
 - · - · Crossover/Turnout - Remove
 - Walls
 - · - · Walls - Proposed by others
 - Fence
 - ▭ Bridge
 - ▭ Bridge - Proposed by others
 - ▭ Roadway
 - ▭ Roadway - Proposed by others
 - Edge of Pavement
 - Roadway Centerline
 - Median Separators
 - · - · Detour
 - Quad Gate
 - · - · Locking Gate
 - ▭ SWM Facilities
 - ▭ Drainage Culvert Crossings
 - Drainage Directional Arrows
 - Stations
 - Proposed Stations
 - ▭ Station Platform - Existing
 - ▭ Station Platform - Proposed
 - ▭ Station Platform - Proposed by others
 - ▭ Station Platform - Remove
 - ▭ Building/Structure
 - ▭ CSXT ROW (County Parcel Data)
 - ▭ City/County Parcels
 - ▭ City/County Boundary

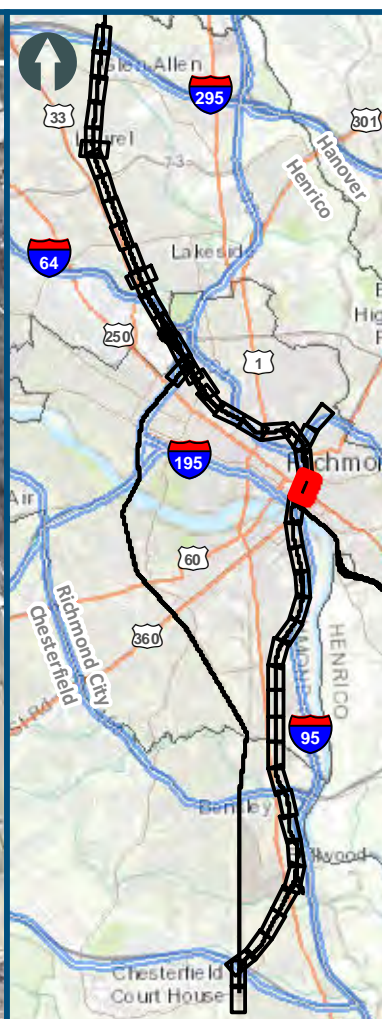
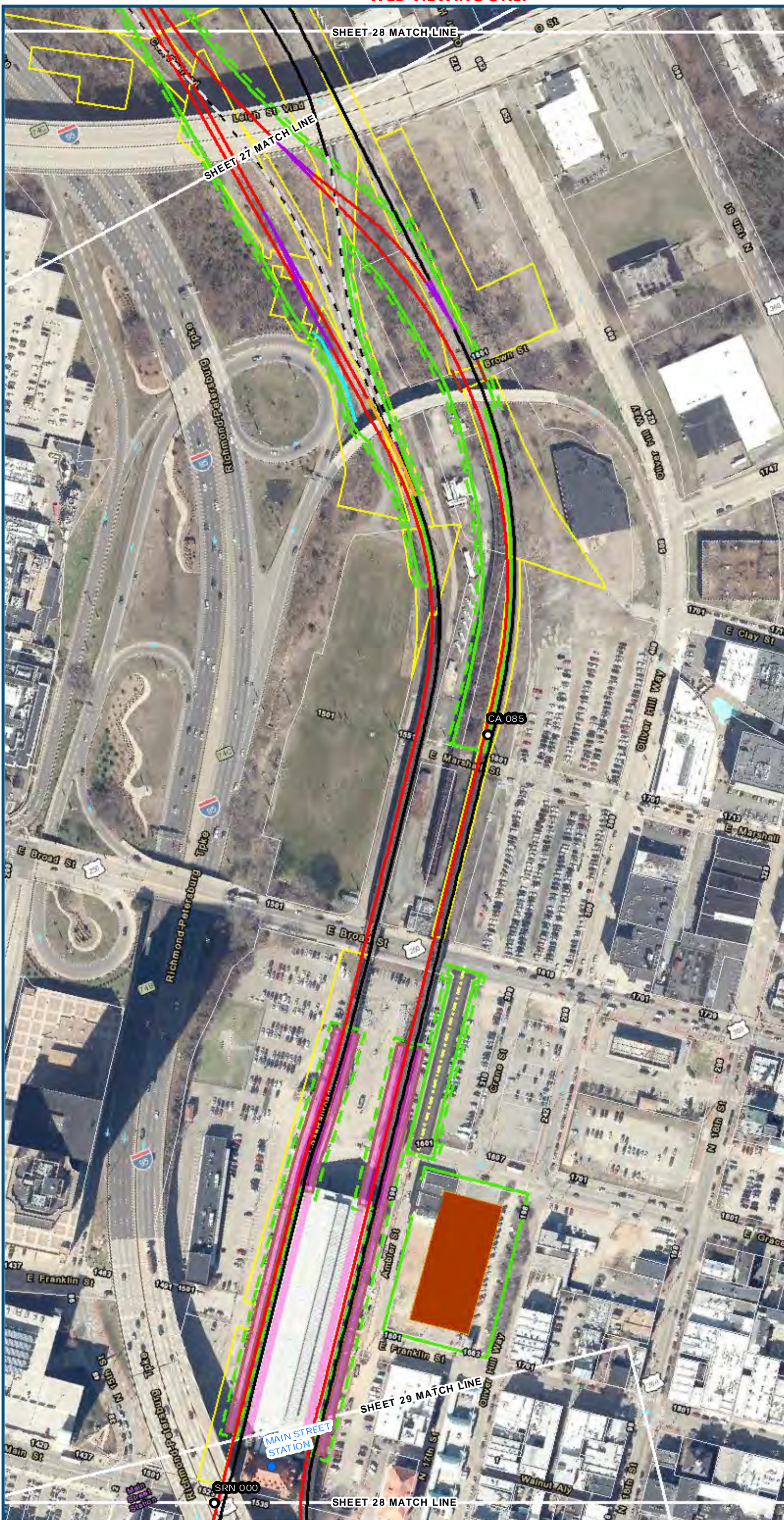
**Mapbook H-7
 Build Alternative 6F
 Full Service,
 Staples Mill Road/
 Main Street Stations**

\\dc1s-main\gis_data\GIS\Projects\0115-45_VA_Depot\Rail-Transportation\0239056_RAPS-4AltDev-Concept\Eng\map_docs\mxd\DC2RVA_Appendix_H-7_Mapbook_11x17_WEB.mxd | Last Updated: 08/10/2017



www.DC2RVArail.com



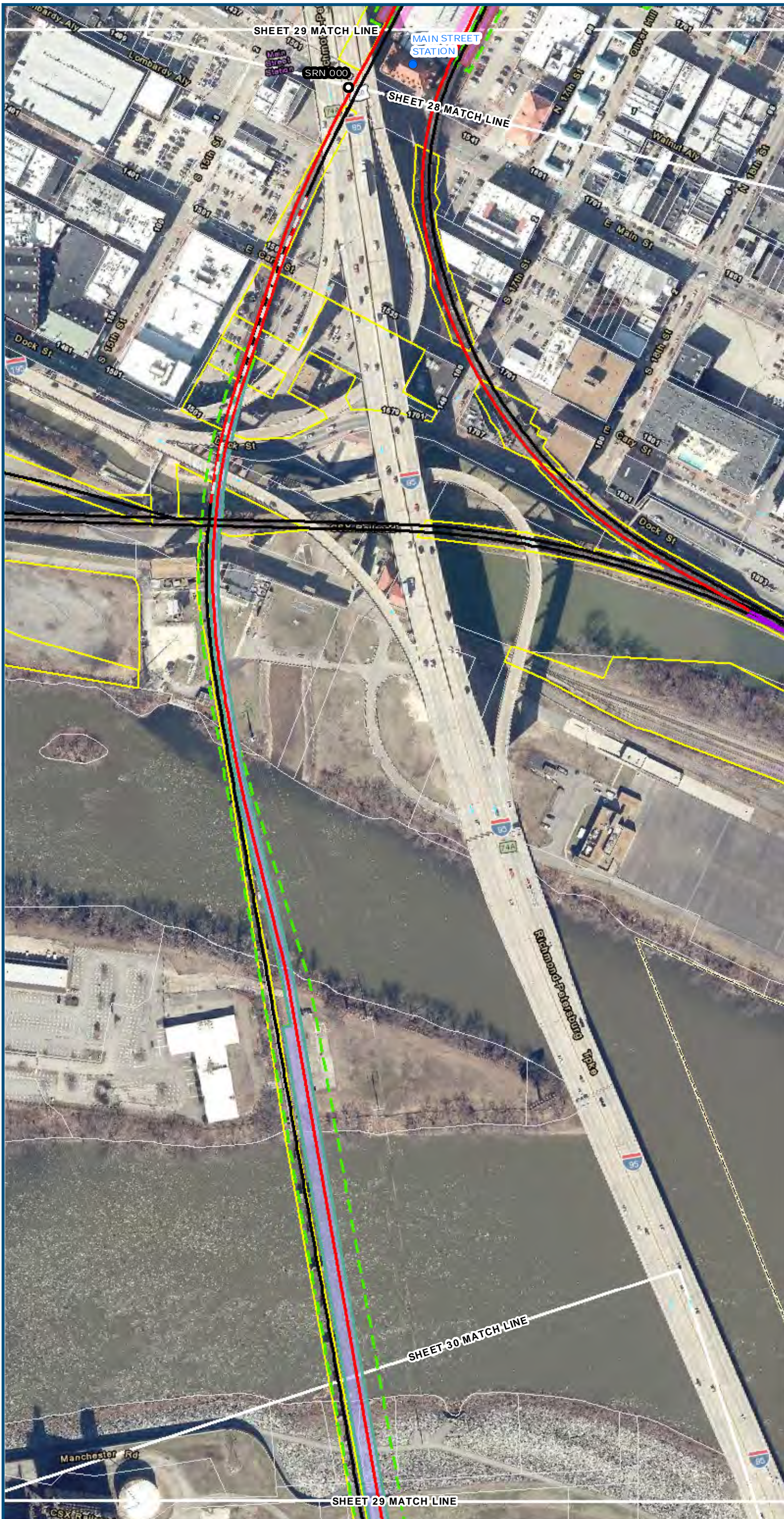


0 100 200
 Feet
 1 inch = 200 feet
 @ 11 x 17 inches
 Projection: Lambert Conformal Conic
 State: Plane Virginia North FIPS 4501 Feet
 North American Datum of 1983
 Imagery/Basemap Source: 2013-2015 VGIN
 Aerial Imagery; ESRI World Transportation

- Legend**
- Permanent Limits of Disturbance
 - Temporary Limits of Disturbance
 - ROW - Proposed
 - ROW - Proposed by others
 - CSXT Mileposts
 - Track - Existing
 - Track - Shift
 - Track - Proposed
 - Track - Proposed by others
 - Track - Remove
 - Temporary Track (Shoo-Fly)
 - Crossover/Turnout - Proposed
 - Crossover/Turnout - Proposed by others
 - Crossover/Turnout - Remove
 - Walls
 - Walls - Proposed by others
 - Fence
 - Bridge
 - Bridge - Proposed by others
 - Roadway
 - Roadway - Proposed by others
 - Edge of Pavement
 - Roadway Centerline
 - Median Separators
 - Detour
 - Quad Gate
 - Locking Gate
 - SWM Facilities
 - Drainage Culvert Crossings
 - Drainage Directional Arrows
 - Stations
 - Proposed Stations
 - Station Platform - Existing
 - Station Platform - Proposed
 - Station Platform - Proposed by others
 - Station Platform - Remove
 - Building/Structure
 - CSXT ROW (County Parcel Data)
 - City/County Parcels
 - City/County Boundary

**Mapbook H-7
 Build Alternative 6F
 Full Service,
 Staples Mill Road/
 Main Street Stations**

\\dcis-main\gis_data\GIS\Projects\0115-45_VA_Depot\Rail-Dev\Concept\Eng\Map\Appendix_H-7_Mapbook_11x17_WEB.mxd | Last Updated: 08.10.2017

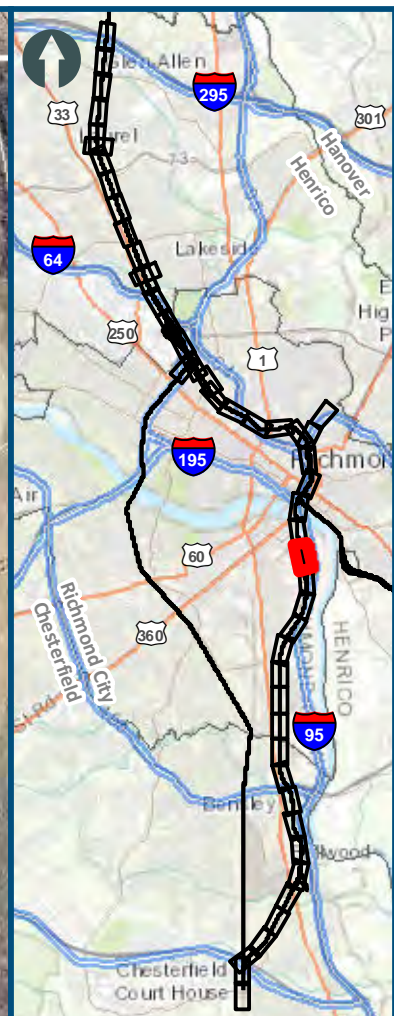
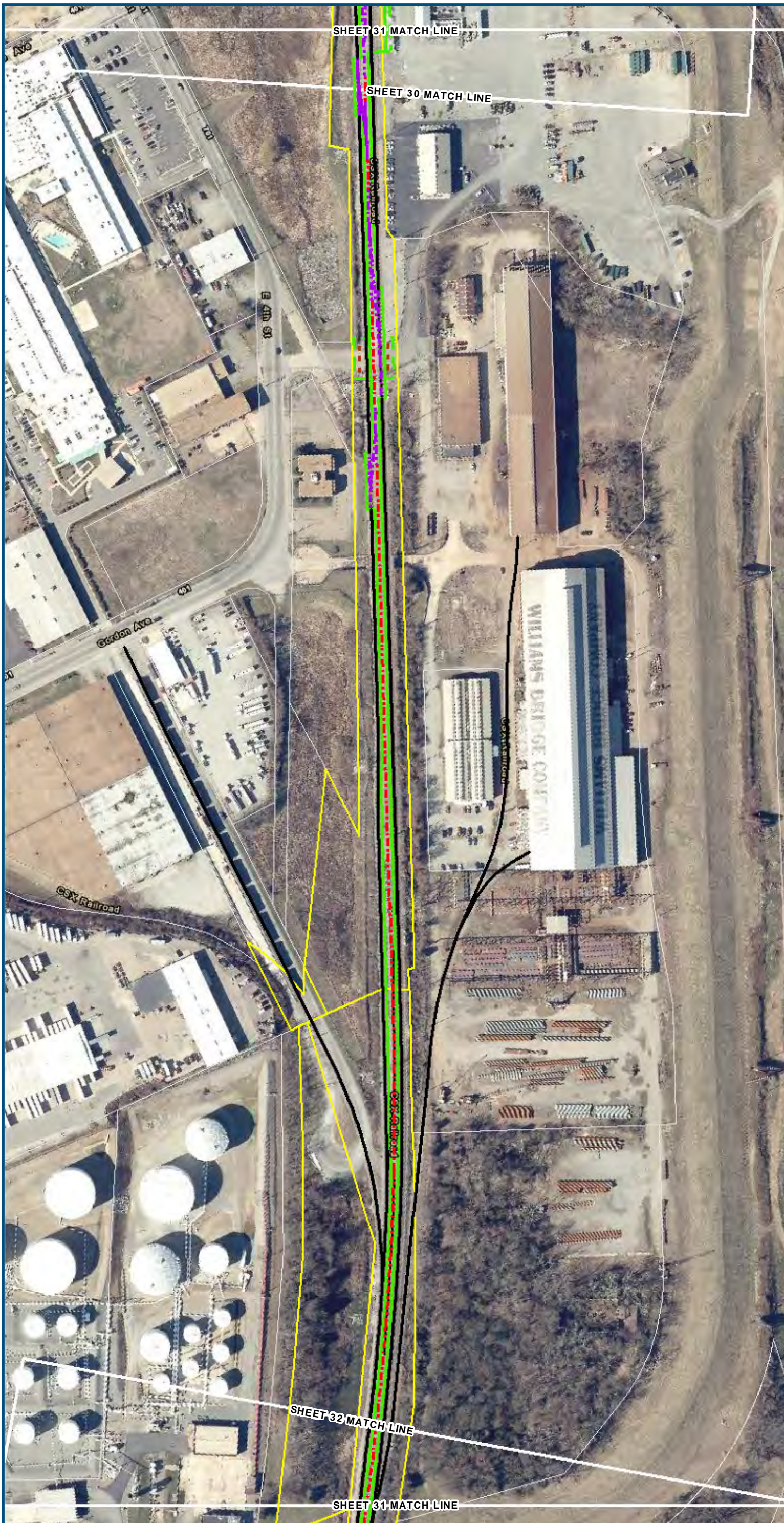


0 100 200
 Feet
 1 inch = 200 feet
 @ 11 x 17 inches
 Projection: Lambert Conformal Conic
 State Plane Virginia North FIPS 4501 Feet
 North American Datum of 1983
 Imagery/Basemap Source: 2013-2015 VGIN
 Aerial Imagery; ESRI World Transportation

- Legend**
- ▭ Permanent Limits of Disturbance
 - - - Temporary Limits of Disturbance
 - ▭ ROW - Proposed
 - - - ROW - Proposed by others
 - CSXT Mileposts
 - Track - Existing
 - Track - Shift
 - Track - Proposed
 - - - Track - Proposed by others
 - Track - Remove
 - · - · Temporary Track (Shoo-Fly)
 - Crossover/Turnout - Proposed
 - - - Crossover/Turnout - Proposed by others
 - · - · Crossover/Turnout - Remove
 - Walls
 - - - Walls - Proposed by others
 - Fence
 - ▭ Bridge
 - - - Bridge - Proposed by others
 - ▭ Roadway
 - - - Roadway - Proposed by others
 - Edge of Pavement
 - - - Roadway Centerline
 - Median Separators
 - - - Detour
 - Quad Gate
 - - - Locking Gate
 - ▭ SWM Facilities
 - ▭ Drainage Culvert Crossings
 - Drainage Directional Arrows
 - Stations
 - Proposed Stations
 - ▭ Station Platform - Existing
 - - - Station Platform - Proposed
 - · - · Station Platform - Proposed by others
 - ▭ Station Platform - Remove
 - ▭ Building/Structure
 - ▭ CSXT ROW (County Parcel Data)
 - ▭ City/County Parcels
 - ▭ City/County Boundary

**Mapbook H-7
 Build Alternative 6F
 Full Service,
 Staples Mill Road/
 Main Street Stations**

\\dc1s-main\gis_data\GIS\Projects\0115-46_VA_DepotofRails-PublicTransportation\0239056_RAPS-4AltDev-ConceptEng\map_docs\mxd\01EIS\Ch_2\Ch_2_Appendices\Appendix H\Web Versions\DC2RVA_Appendix_H-7_Mapbook_11x17_WEB.mxd | Last Updated: 08.10.2017



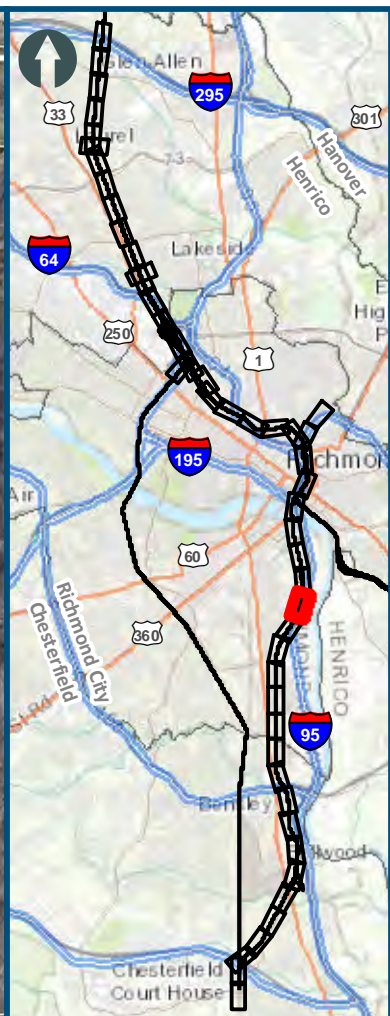
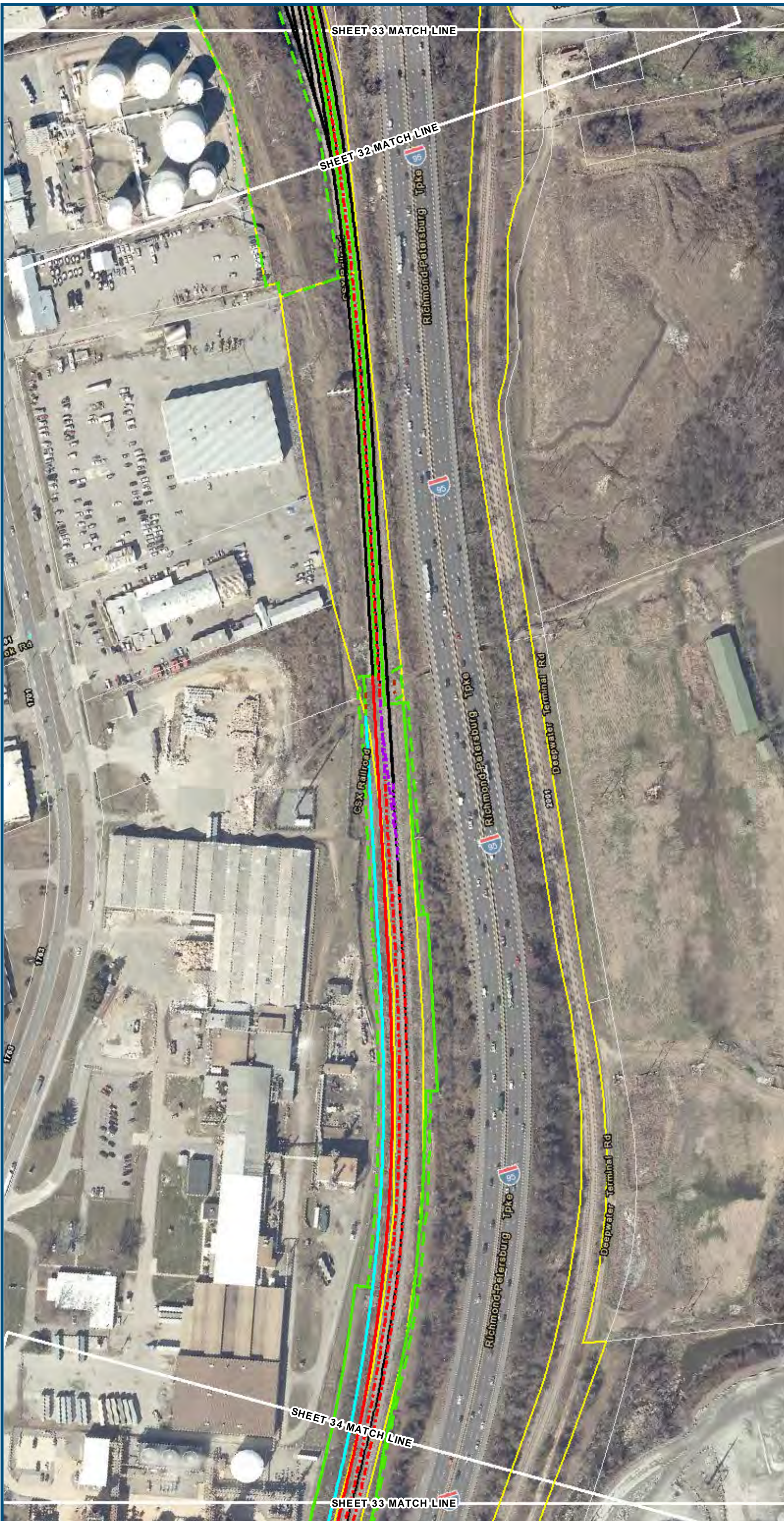
0 100 200
 Feet
 1 inch = 200 feet
 @ 11 x 17 inches
 Projection: Lambert Conformal Conic
 State Plane Virginia North FIPS 4501 Feet
 North American Datum of 1983
 Imagery/Basemap Source: 2013-2015 VGIN
 Aerial Imagery; ESRI World Transportation

Legend

- ▭ Permanent Limits of Disturbance
- ▭ Temporary Limits of Disturbance
- ▭ ROW - Proposed
- ▭ ROW - Proposed by others
- CSXT Mileposts
- Track - Existing
- Track - Shift
- Track - Proposed
- - - Track - Proposed by others
- Track - Remove
- · - · - Temporary Track (Shoo-Fly)
- Crossover/Turnout - Proposed
- · - · - Crossover/Turnout - Proposed by others
- Crossover/Turnout - Remove
- Walls
- · - · - Walls - Proposed by others
- Fence
- ▭ Bridge
- ▭ Bridge - Proposed by others
- ▭ Roadway
- ▭ Roadway - Proposed by others
- Edge of Pavement
- Roadway Centerline
- Median Separators
- · - · - Detour
- Quad Gate
- · - · - Locking Gate
- ▭ SWM Facilities
- ▭ Drainage Culvert Crossings
- Drainage Directional Arrows
- Stations
- Proposed Stations
- ▭ Station Platform - Existing
- ▭ Station Platform - Proposed
- ▭ Station Platform - Proposed by others
- ▭ Station Platform - Remove
- ▭ Building/Structure
- ▭ CSXT ROW (County Parcel Data)
- ▭ City/County Parcels
- ▭ City/County Boundary

**Mapbook H-7
 Build Alternative 6F
 Full Service,
 Staples Mill Road/
 Main Street Stations**

\\dcis-main\gis_data\GIS\Projects\0115-46_VA_Depot\Railis-Public\Transportation\02390566_RAPS-4\ITDev-Concept\Eng\map_docs\mxd\01EIS\Ch_2\Ch_2_Appendices\Appendix H\Map Versions\DC2RVA_Appendix_H-7_Mapbook_11x17_WEB.mxd | Last Updated: 08.10.2017



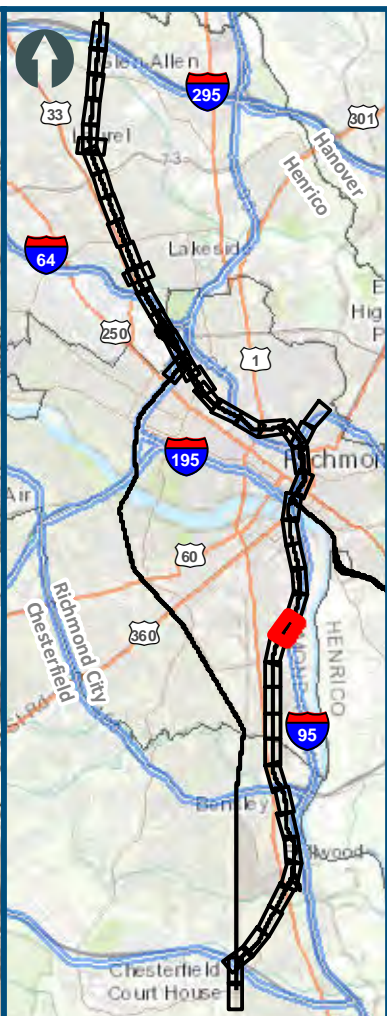
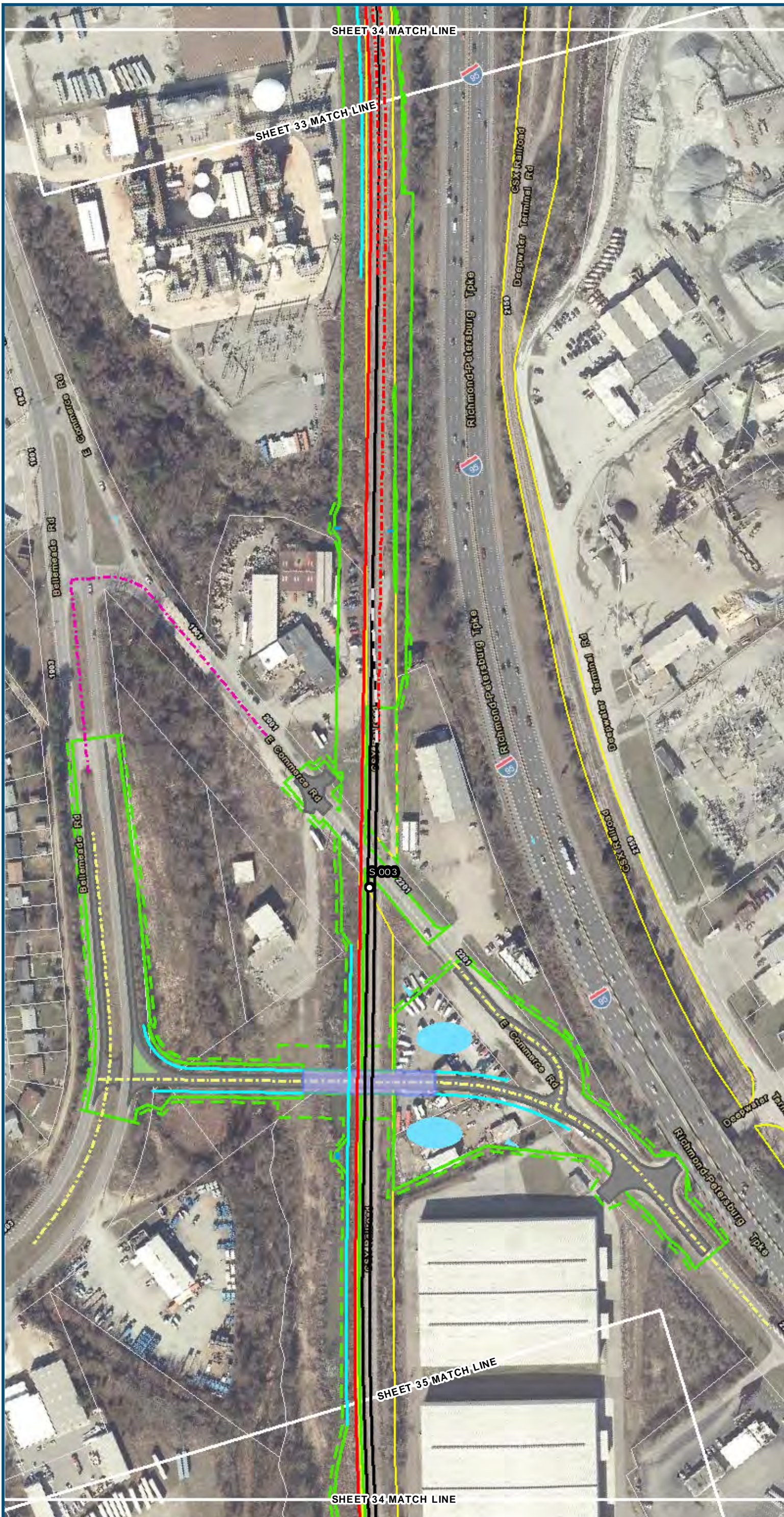
0 100 200
 Feet
 1 inch = 200 feet
 @ 11 x 17 inches
 Projection: Lambert Conformal Conic
 State: Plane Virginia North FIPS 4501 Feet
 North American Datum of 1983
 Imagery/Basemap Source: 2013-2015 VGIN
 Aerial Imagery; ESRI World Transportation

Legend

- ▭ Permanent Limits of Disturbance
- ▭ Temporary Limits of Disturbance
- ▭ ROW - Proposed
- ▭ ROW - Proposed by others
- CSXT Mileposts
- Track - Existing
- Track - Shift
- Track - Proposed
- - - Track - Proposed by others
- Track - Remove
- · - · - Temporary Track (Shoo-Fly)
- Crossover/Turnout - Proposed
- - - Crossover/Turnout - Proposed by others
- · - · - Crossover/Turnout - Remove
- Walls
- · - · - Walls - Proposed by others
- Fence
- ▭ Bridge
- ▭ Bridge - Proposed by others
- ▭ Roadway
- ▭ Roadway - Proposed by others
- Edge of Pavement
- Roadway Centerline
- Median Separators
- · - · - Detour
- Quad Gate
- · - · - Locking Gate
- ▭ SWM Facilities
- ▭ Drainage Culvert Crossings
- Drainage Directional Arrows
- Stations
- Proposed Stations
- ▭ Station Platform - Existing
- ▭ Station Platform - Proposed
- ▭ Station Platform - Proposed by others
- ▭ Station Platform - Remove
- ▭ Building/Structure
- ▭ CSXT ROW (County Parcel Data)
- ▭ City/County Parcels
- ▭ City/County Boundary

**Mapbook H-7
 Build Alternative 6F
 Full Service,
 Staples Mill Road/
 Main Street Stations**

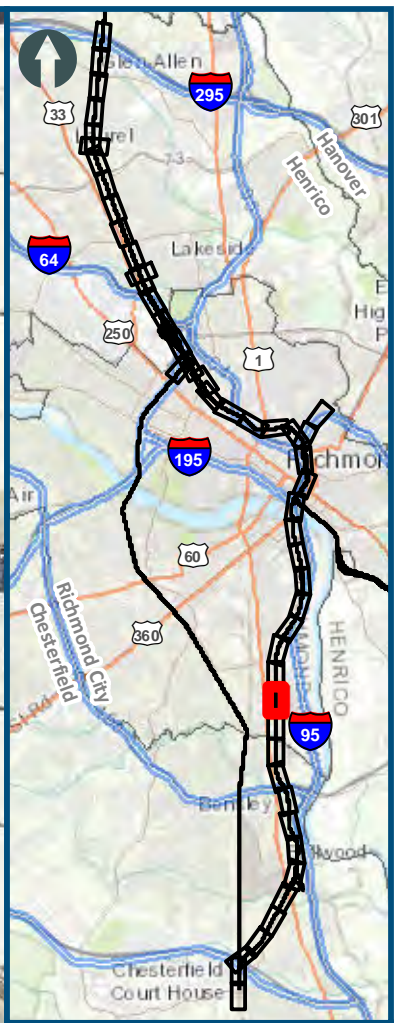
\\dcis-main\gis_data\GIS\Projects\0115-45_VA_Depot\Rail-Public\Transportation\0239056_RAPS-4\ITDev-Concept\Eng\map_docs\mxd\01EIS\Ch_2\Ch_2_Appendices\Appendix H\Mapbook_H-7_Mapbook_11x17_WEB.mxd | Last Updated: 08.10.2017



0 100 200
 Feet
 1 inch = 200 feet
 @ 11 x 17 inches
 Projection: Lambert Conformal Conic
 State Plane Virginia North FIPS 4501 Feet
 North American Datum of 1983
 Imagery/Basemap Source: 2013-2015 VGIN
 Aerial Imagery; ESRI World Transportation

- Legend**
- Permanent Limits of Disturbance
 - Temporary Limits of Disturbance
 - ROW - Proposed
 - ROW - Proposed by others
 - CSXT Mileposts
 - Track - Existing
 - Track - Shift
 - Track - Proposed
 - Track - Proposed by others
 - Track - Remove
 - Temporary Track (Shoo-Fly)
 - Crossover/Turnout - Proposed
 - Crossover/Turnout - Proposed by others
 - Crossover/Turnout - Remove
 - Walls
 - Walls - Proposed by others
 - Fence
 - Bridge
 - Bridge - Proposed by others
 - Roadway
 - Roadway - Proposed by others
 - Edge of Pavement
 - Roadway Centerline
 - Median Separators
 - Detour
 - Quad Gate
 - Locking Gate
 - SWM Facilities
 - Drainage Culvert Crossings
 - Drainage Directional Arrows
 - Stations
 - Proposed Stations
 - Station Platform - Existing
 - Station Platform - Proposed
 - Station Platform - Proposed by others
 - Station Platform - Remove
 - Building/Structure
 - CSXT ROW (County Parcel Data)
 - City/County Parcels
 - City/County Boundary

**Mapbook H-7
 Build Alternative 6F
 Full Service,
 Staples Mill Road/
 Main Street Stations**



0 100 200
 Feet
 1 inch = 200 feet
 @ 11 x 17 inches
 Projection: Lambert Conformal Conic
 State: Plane Virginia North FIPS 4501 Feet
 North American Datum of 1983
 Imagery/Basemap Source: 2013-2015 VGIN
 Aerial Imagery; ESRI World Transportation

- Legend**
- Permanent Limits of Disturbance
 - Temporary Limits of Disturbance
 - ROW - Proposed
 - ROW - Proposed by others
 - CSXT Mileposts
 - Track - Existing
 - Track - Shift
 - Track - Proposed
 - Track - Proposed by others
 - Track - Remove
 - Temporary Track (Shoo-Fly)
 - Crossover/Turnout - Proposed
 - Crossover/Turnout - Proposed by others
 - Crossover/Turnout - Remove
 - Walls
 - Walls - Proposed by others
 - Fence
 - Bridge
 - Bridge - Proposed by others
 - Roadway
 - Roadway - Proposed by others
 - Edge of Pavement
 - Roadway Centerline
 - Median Separators
 - Detour
 - Quad Gate
 - Locking Gate
 - SWM Facilities
 - Drainage Culvert Crossings
 - Drainage Directional Arrows
 - Stations
 - Proposed Stations
 - Station Platform - Existing
 - Station Platform - Proposed
 - Station Platform - Proposed by others
 - Station Platform - Remove
 - Building/Structure
 - CSXT ROW (County Parcel Data)
 - City/County Parcels
 - City/County Boundary

**Mapbook H-7
 Build Alternative 6F
 Full Service,
 Staples Mill Road/
 Main Street Stations**

\\dcis-main\gis_data\GIS\Projects\0115-46_VA_Depot\Rail-Concept\Eng\map_docs\mxd\DC2RVA_Appendix_H-7_Mapbook_11x17_WEB.mxd | Last Updated: 08.10.2017



0 100 200
 Feet
 1 inch = 200 feet
 @ 11 x 17 inches
 Projection: Lambert Conformal Conic
 State Plane Virginia North FIPS 4501 Feet
 North American Datum of 1983
 Imagery/Basemap Source: 2013-2015 VGIN
 Aerial Imagery; ESRI World Transportation

- Legend**
- Permanent Limits of Disturbance
 - Temporary Limits of Disturbance
 - ROW - Proposed
 - ROW - Proposed by others
 - CSXT Mileposts
 - Track - Existing
 - Track - Shift
 - Track - Proposed
 - - - Track - Proposed by others
 - Track - Remove
 - · - · Temporary Track (Shoo-Fly)
 - Crossover/Turnout - Proposed
 - - - Crossover/Turnout - Proposed by others
 - · - · Crossover/Turnout - Remove
 - Walls
 - - - Walls - Proposed by others
 - Fence
 - Bridge
 - - - Bridge - Proposed by others
 - Roadway
 - - - Roadway - Proposed by others
 - Edge of Pavement
 - Roadway Centerline
 - Median Separators
 - - - Detour
 - Quad Gate
 - - - Locking Gate
 - SWM Facilities
 - Drainage Culvert Crossings
 - Drainage Directional Arrows
 - Stations
 - Proposed Stations
 - Station Platform - Existing
 - - - Station Platform - Proposed
 - · - · Station Platform - Proposed by others
 - Station Platform - Remove
 - Building/Structure
 - CSXT ROW (County Parcel Data)
 - City/County Parcels
 - City/County Boundary

**Mapbook H-7
 Build Alternative 6F
 Full Service,
 Staples Mill Road/
 Main Street Stations**

\\dc1s-main\gis_data\GIS\Projects\0115-46_VA_Depot\Rail-Public\Transportation\0239056_RAPS-4\ITDev-Concept\Eng\map_docs\mxd\DC2RVA_Appendix_H-7_Mapbook_11x17_WEB.mxd | Last Updated: 08.10.2017




0 100 200
 Feet
 1 inch = 200 feet
 @ 11 x 17 inches
 Projection: Lambert Conformal Conic
 State Plane Virginia North FIPS 4501 Feet
 North American Datum of 1983
 Imagery/Basemap Source: 2013-2015 VGIN
 Aerial Imagery; ESRI World Transportation

- Legend**
- Permanent Limits of Disturbance
 - Temporary Limits of Disturbance
 - ROW - Proposed
 - ROW - Proposed by others
 - CSXT Mileposts
 - Track - Existing
 - Track - Shift
 - Track - Proposed
 - Track - Proposed by others
 - Track - Remove
 - Temporary Track (Shoo-Fly)
 - Crossover/Turnout - Proposed
 - Crossover/Turnout - Proposed by others
 - Crossover/Turnout - Remove
 - Walls
 - Walls - Proposed by others
 - Fence
 - Bridge
 - Bridge - Proposed by others
 - Roadway
 - Roadway - Proposed by others
 - Edge of Pavement
 - Roadway Centerline
 - Median Separators
 - Detour
 - Quad Gate
 - Locking Gate
 - SWM Facilities
 - Drainage Culvert Crossings
 - Drainage Directional Arrows
 - Stations
 - Proposed Stations
 - Station Platform - Existing
 - Station Platform - Proposed
 - Station Platform - Proposed by others
 - Station Platform - Remove
 - Building/Structure
 - CSXT ROW (County Parcel Data)
 - City/County Parcels
 - City/County Boundary

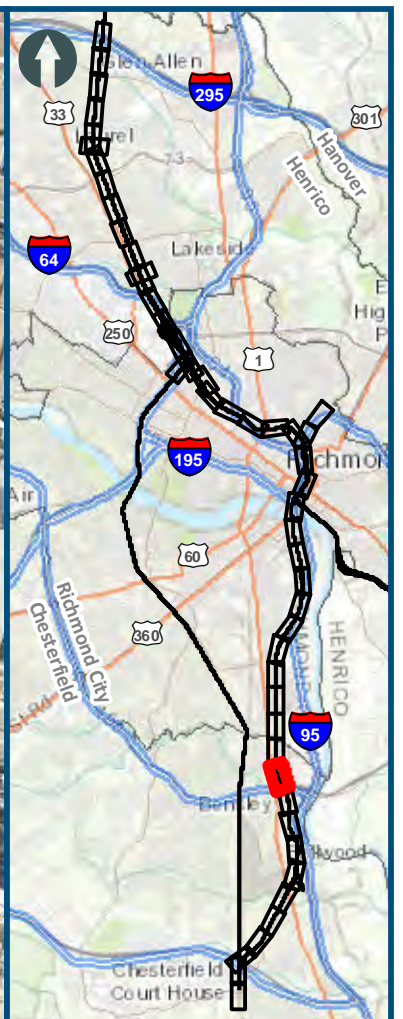
**Mapbook H-7
 Build Alternative 6F
 Full Service,
 Staples Mill Road/
 Main Street Stations**

\\dc1s-main\gis_data\GIS\Projects\0115-46_VA_Depot\Railis-Pub\fcT\transportation\0239056_RAPS-4AltDev-Concept\Eng\map_docs\mxd\01EIS\Ch_2\Ch_2_Appendices\Appendix H\Map Versions\DC2RVA_Appendix_H-7_Mapbook_11x17_WEB.mxd | Last Updated: 08/10/2017



www.DC2RVArail.com





0 100 200
 Feet
 1 inch = 200 feet
 @ 11 x 17 inches
 Projection: Lambert Conformal Conic
 State Plane Virginia North FIPS 4501 Feet
 North American Datum of 1983
 Imagery/Basemap Source: 2013-2015 VGIN
 Aerial Imagery; ESRI World Transportation

- Legend**
- Permanent Limits of Disturbance
 - Temporary Limits of Disturbance
 - ROW - Proposed
 - ROW - Proposed by others
 - CSXT Mileposts
 - Track - Existing
 - Track - Shift
 - Track - Proposed
 - Track - Proposed by others
 - Track - Remove
 - Temporary Track (Shoo-Fly)
 - Crossover/Turnout - Proposed
 - Crossover/Turnout - Proposed by others
 - Crossover/Turnout - Remove
 - Walls
 - Walls - Proposed by others
 - Fence
 - Bridge
 - Bridge - Proposed by others
 - Roadway
 - Roadway - Proposed by others
 - Edge of Pavement
 - Roadway Centerline
 - Median Separators
 - Detour
 - Quad Gate
 - Locking Gate
 - SWM Facilities
 - Drainage Culvert Crossings
 - Drainage Directional Arrows
 - Stations
 - Proposed Stations
 - Station Platform - Existing
 - Station Platform - Proposed
 - Station Platform - Proposed by others
 - Station Platform - Remove
 - Building/Structure
 - CSXT ROW (County Parcel Data)
 - City/County Parcels
 - City/County Boundary

**Mapbook H-7
 Build Alternative 6F
 Full Service,
 Staples Mill Road/
 Main Street Stations**

\\dcis-main\gis_data\GIS\Projects\0115-45_VA_Depot\Rail-Public\Transportation\0239056_RAPS-4\MapDev-Concept\Eng\map_docs\mxd\DC2RVA_Appendix_H-7_Mapbook_11x17_WEB.mxd | Last Updated: 08.10.2017



0 100 200
 Feet
 1 inch = 200 feet
 @ 11 x 17 inches
 Projection: Lambert Conformal Conic
 State Plane Virginia North FIPS 4501 Feet
 North American Datum of 1983
 Imagery/Basemap Source: 2013-2015 VGIN
 Aerial Imagery; ESRI World Transportation

- Legend**
- Permanent Limits of Disturbance
 - Temporary Limits of Disturbance
 - ROW - Proposed
 - ROW - Proposed by others
 - CSXT Mileposts
 - Track - Existing
 - Track - Shift
 - Track - Proposed
 - Track - Proposed by others
 - Track - Remove
 - Temporary Track (Shoo-Fly)
 - Crossover/Turnout - Proposed
 - Crossover/Turnout - Proposed by others
 - Crossover/Turnout - Remove
 - Walls
 - Walls - Proposed by others
 - Fence
 - Bridge
 - Bridge - Proposed by others
 - Roadway
 - Roadway - Proposed by others
 - Edge of Pavement
 - Roadway Centerline
 - Median Separators
 - Detour
 - Quad Gate
 - Locking Gate
 - SWM Facilities
 - Drainage Culvert Crossings
 - Drainage Directional Arrows
 - Stations
 - Proposed Stations
 - Station Platform - Existing
 - Station Platform - Proposed
 - Station Platform - Proposed by others
 - Station Platform - Remove
 - Building/Structure
 - CSXT ROW (County Parcel Data)
 - City/County Parcels
 - City/County Boundary

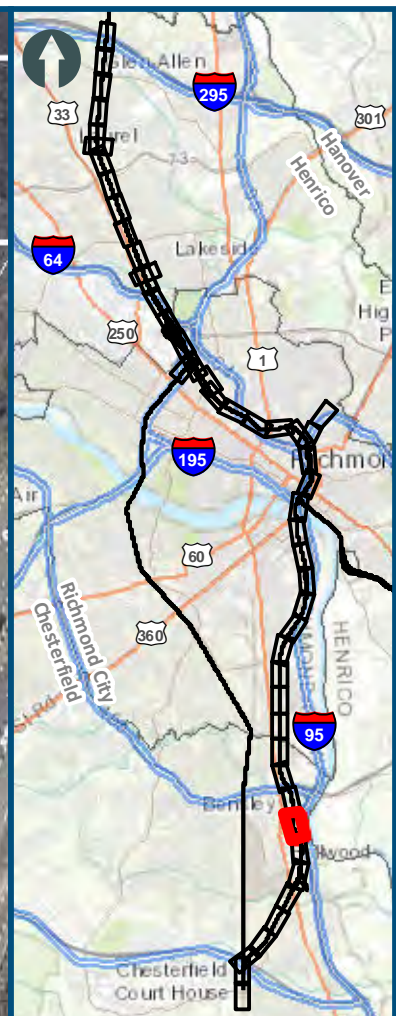
**Mapbook H-7
 Build Alternative 6F
 Full Service,
 Staples Mill Road/
 Main Street Stations**

\\dcis-main\gis_data\GIS\Projects\0115-46_VA_Depot\Rail-Public\Transportation\0239056_RAPS-4\ITDev-Concept\Eng\map_docs\mxd\01EIS\Ch_2\Ch_2_Appendices\Appendix H\MapVersions\DC2RVA_Appendix_H-7_Mapbook_11x17_WEB.mxd | Last Updated: 08/10/2017



www.DC2RVArail.com





0 100 200
 Feet
 1 inch = 200 feet
 @ 11 x 17 inches
 Projection: Lambert Conformal Conic
 State Plane Virginia North FIPS 4501 Feet
 North American Datum of 1983
 Imagery/Basemap Source: 2013-2015 VGIN
 Aerial Imagery; ESRI World Transportation

- Legend**
- ▭ Permanent Limits of Disturbance
 - - - Temporary Limits of Disturbance
 - ▭ ROW - Proposed
 - - - ROW - Proposed by others
 - CSXT Mileposts
 - Track - Existing
 - Track - Shift
 - Track - Proposed
 - - - Track - Proposed by others
 - Track - Remove
 - · - · Temporary Track (Shoo-Fly)
 - Crossover/Turnout - Proposed
 - - - Crossover/Turnout - Proposed by others
 - · - · Crossover/Turnout - Remove
 - Walls
 - - - Walls - Proposed by others
 - Fence
 - ▭ Bridge
 - - - Bridge - Proposed by others
 - ▭ Roadway
 - - - Roadway - Proposed by others
 - Edge of Pavement
 - - - Roadway Centerline
 - ▭ Median Separators
 - - - Detour
 - Quad Gate
 - - - Locking Gate
 - ▭ SWM Facilities
 - ▭ Drainage Culvert Crossings
 - Drainage Directional Arrows
 - Stations
 - Proposed Stations
 - ▭ Station Platform - Existing
 - - - Station Platform - Proposed
 - · - · Station Platform - Proposed by others
 - · - · Station Platform - Remove
 - ▭ Building/Structure
 - ▭ CSXT ROW (County Parcel Data)
 - ▭ City/County Parcels
 - ▭ City/County Boundary

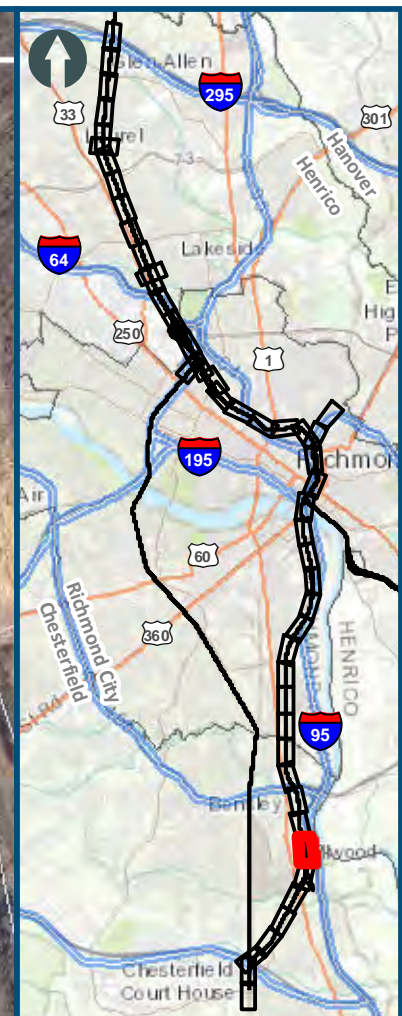
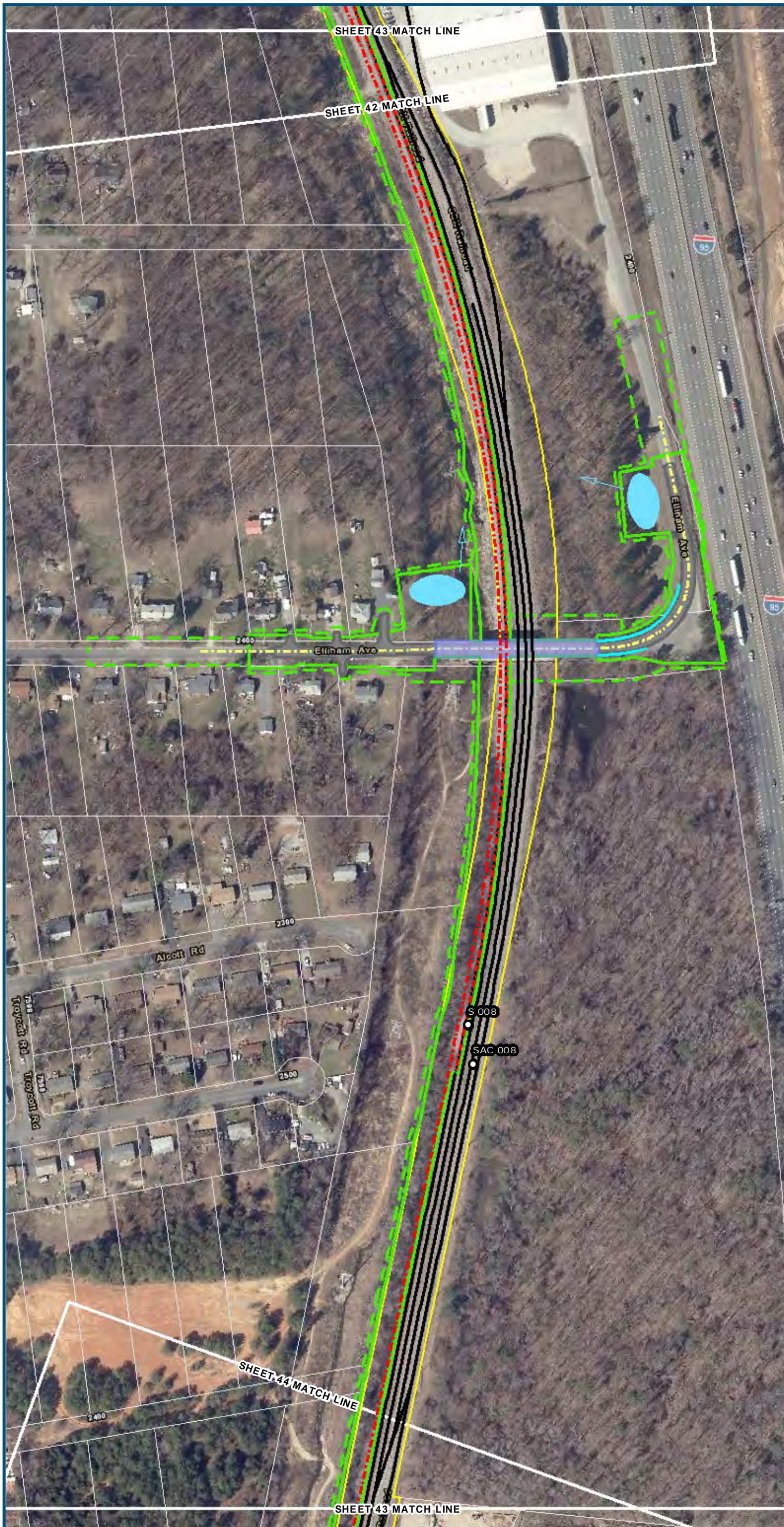
**Mapbook H-7
 Build Alternative 6F
 Full Service,
 Staples Mill Road/
 Main Street Stations**

\\dcis-main\gis_data\GIS\Projects\0115-45_VA_Depot\Rail-Public\Transportation\0239056_RAPS-4AltDev-Concept\Eng\map_docs\mxd\DC2RVA_Appendix_H-7_Mapbook_11x17_WEB.mxd | Last Updated: 08.10.2017



www.DC2RVArail.com






0 100 200
 Feet
 1 inch = 200 feet
 @ 11 x 17 inches
 Projection: Lambert Conformal Conic
 State Plane Virginia North FIPS 4501 Feet
 North American Datum of 1983
 Imagery/Basemap Source: 2013-2015 VGIN
 Aerial Imagery; ESRI World Transportation

- Legend**
- Permanent Limits of Disturbance
 - - - Temporary Limits of Disturbance
 - ROW - Proposed
 - - - ROW - Proposed by others
 - CSXT Mileposts
 - Track - Existing
 - Track - Shift
 - Track - Proposed
 - - - Track - Proposed by others
 - Track - Remove
 - · - Temporary Track (Shoo-Fly)
 - Crossover/Turnout - Proposed
 - - - Crossover/Turnout - Proposed by others
 - · - Crossover/Turnout - Remove
 - Walls
 - · - Walls - Proposed by others
 - Fence
 - Bridge
 - · - Bridge - Proposed by others
 - Roadway
 - · - Roadway - Proposed by others
 - Edge of Pavement
 - Roadway Centerline
 - Median Separators
 - · - Detour
 - Quad Gate
 - · - Locking Gate
 - SWM Facilities
 - Drainage Culvert Crossings
 - Drainage Directional Arrows
 - Stations
 - Proposed Stations
 - Station Platform - Existing
 - · - Station Platform - Proposed
 - · - Station Platform - Proposed by others
 - · - Station Platform - Remove
 - Building/Structure
 - CSXT ROW (County Parcel Data)
 - City/County Parcels
 - City/County Boundary

Mapbook H-7
Build Alternative 6F
Full Service,
Staples Mill Road/
Main Street Stations

\\cis-main\gis_data\GIS\Projects\0115-45_VA_Depot\Rail-Pub\GIS\Transportation\0239056_RAPS-4\Dev-Concept\Eng\map_docs\mxd\DC2RVA_Appendix_H-7_Mapbook_11x17_WEB.mxd | Last Updated: 08/10/2017



www.DC2RVArail.com





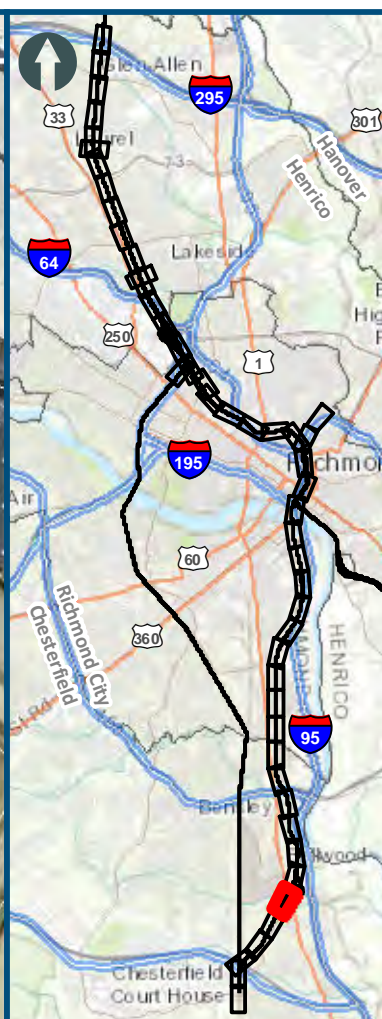
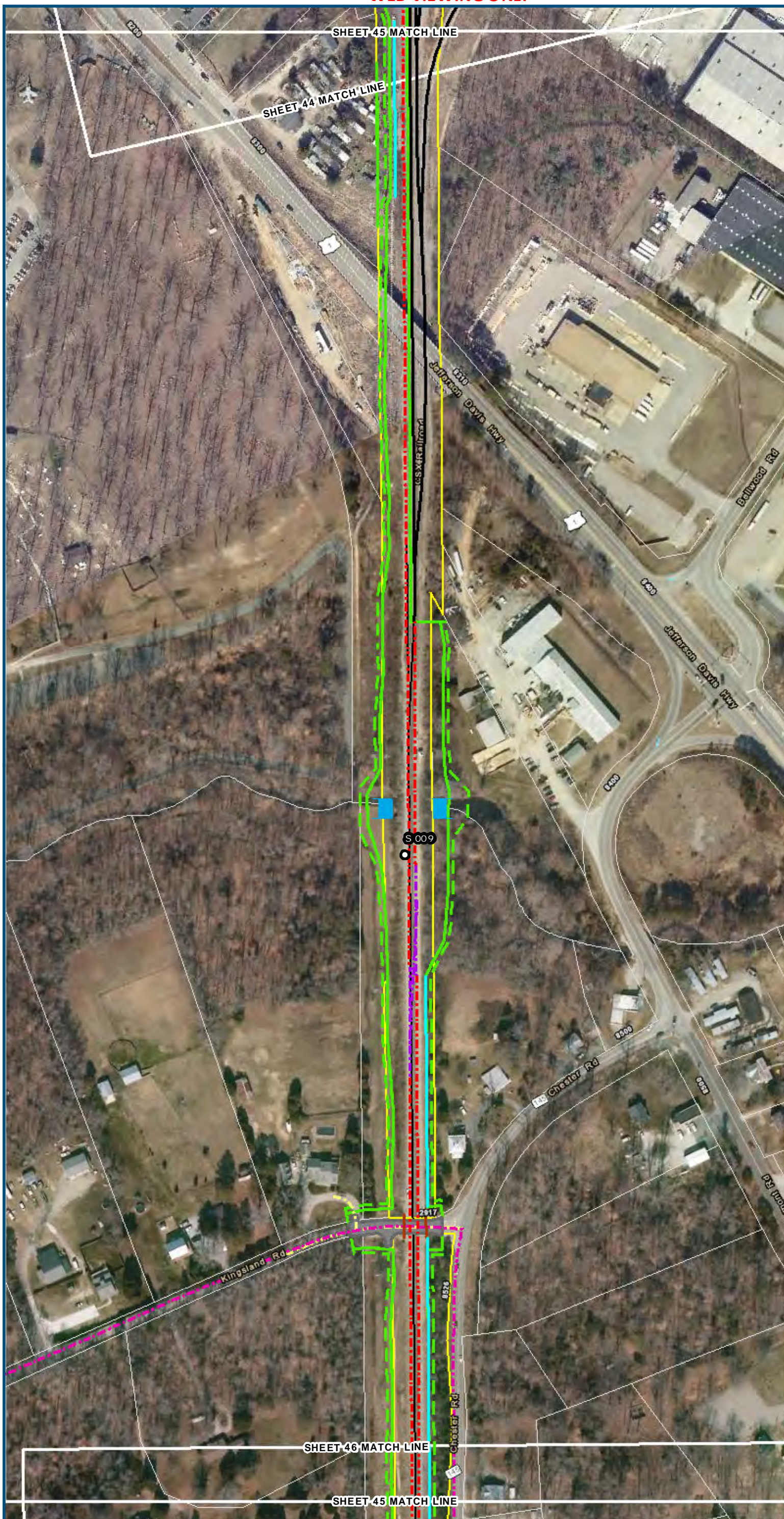
0 100 200
 Feet
 1 inch = 200 feet
 @ 11 x 17 inches
 Projection: Lambert Conformal Conic
 State Plane Virginia North FIPS 4501 Feet
 North American Datum of 1983
 Imagery/Basemap Source: 2013-2015 VGIN
 Aerial Imagery; ESRI World Transportation

Legend

- Permanent Limits of Disturbance
- Temporary Limits of Disturbance
- ROW - Proposed
- ROW - Proposed by others
- CSXT Mileposts
- Track - Existing
- Track - Shift
- Track - Proposed
- Track - Proposed by others
- Track - Remove
- Temporary Track (Shoo-Fly)
- Crossover/Turnout - Proposed
- Crossover/Turnout - Proposed by others
- Crossover/Turnout - Remove
- Walls
- Walls - Proposed by others
- Fence
- Bridge
- Bridge - Proposed by others
- Roadway
- Roadway - Proposed by others
- Edge of Pavement
- Roadway Centerline
- Median Separators
- Detour
- Quad Gate
- Locking Gate
- SWM Facilities
- Drainage Culvert Crossings
- Drainage Directional Arrows
- Stations
- Proposed Stations
- Station Platform - Existing
- Station Platform - Proposed
- Station Platform - Proposed by others
- Station Platform - Remove
- Building/Structure
- CSXT ROW (County Parcel Data)
- City/County Parcels
- City/County Boundary

Mapbook H-7
Build Alternative 6F
Full Service,
Staples Mill Road/
Main Street Stations

\\dcis-main\gis_data\GIS\Projects\0115-46_VA\Depot\RailtoPub\fcT\transportation\0239056_RAPS-4\ITDev-Concept\Eng\map_docs\mxd\0115-46_VA\Mapbook_H-7_Mapbook_11x17_WEB.mxd | Last Updated: 08.10.2017




0 100 200
 Feet
 1 inch = 200 feet
 @ 11 x 17 inches
 Projection: Lambert Conformal Conic
 State: Plane Virginia North FIPS 4501 Feet
 North American Datum of 1983
 Imagery/Basemap Source: 2013-2015 VGIN
 Aerial Imagery; ESRI World Transportation

- Legend**
- Permanent Limits of Disturbance
 - Temporary Limits of Disturbance
 - ROW - Proposed
 - ROW - Proposed by others
 - CSXT Mileposts
 - Track - Existing
 - Track - Shift
 - Track - Proposed
 - Track - Proposed by others
 - Track - Remove
 - Temporary Track (Shoo-Fly)
 - Crossover/Turnout - Proposed
 - Crossover/Turnout - Proposed by others
 - Crossover/Turnout - Remove
 - Walls
 - Walls - Proposed by others
 - Fence
 - Bridge
 - Bridge - Proposed by others
 - Roadway
 - Roadway - Proposed by others
 - Edge of Pavement
 - Roadway Centerline
 - Median Separators
 - Detour
 - Quad Gate
 - Locking Gate
 - SWM Facilities
 - Drainage Culvert Crossings
 - Drainage Directional Arrows
 - Stations
 - Proposed Stations
 - Station Platform - Existing
 - Station Platform - Proposed
 - Station Platform - Proposed by others
 - Station Platform - Remove
 - Building/Structure
 - CSXT ROW (County Parcel Data)
 - City/County Parcels
 - City/County Boundary

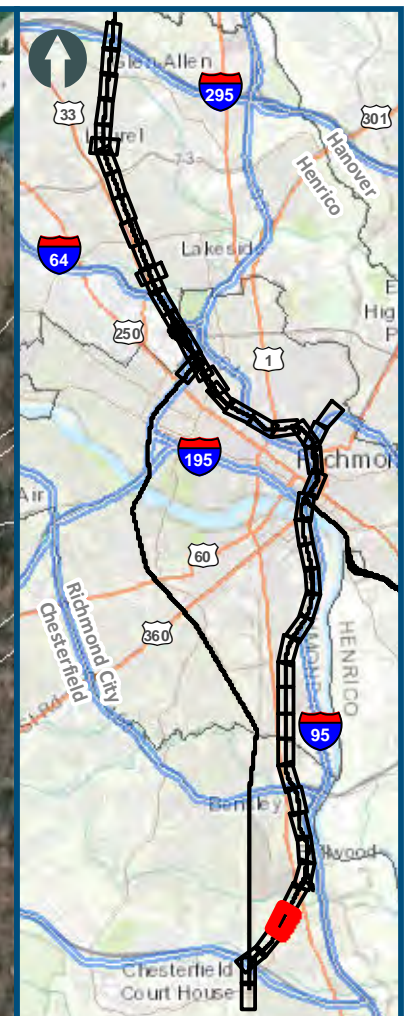
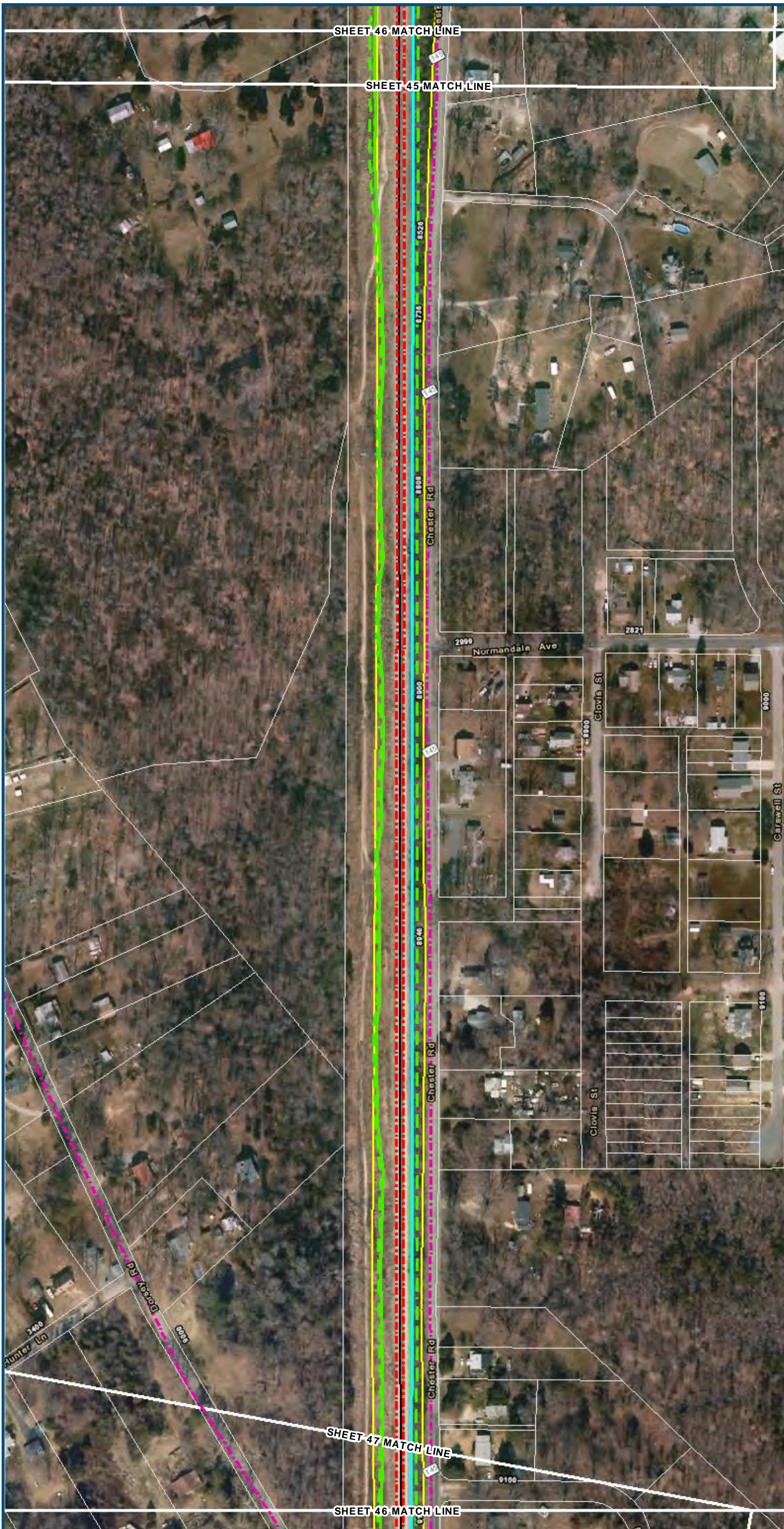
**Mapbook H-7
 Build Alternative 6F
 Full Service,
 Staples Mill Road/
 Main Street Stations**

\\vlis-main\gis_data\GIS\Projects\0115-46_VA_Depot\Rail-Public\Transportation\02309056_RAPS-4\ITDev-Concept\Eng\map_docs\mxd\01EIS\Ch_2\Ch_2_Appendices\Appendix H\Mapbook_H-7_Mapbook_11x17_WEB.mxd | Last Updated: 08.10.2017



www.DC2RVArail.com



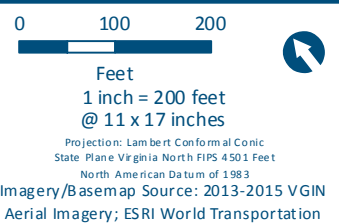
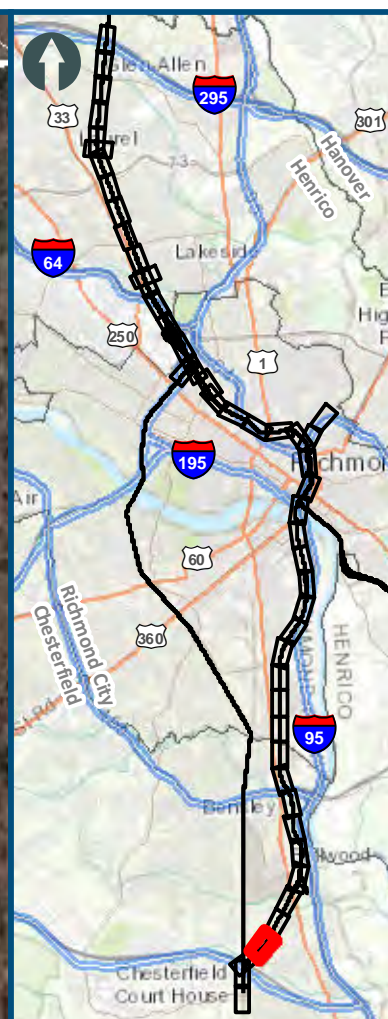


0 100 200
 Feet
 1 inch = 200 feet
 @ 11 x 17 inches
 Projection: Lambert Conformal Conic
 State Plane Virginia North FIPS 4501 Feet
 North American Datum of 1983
 Imagery/Basemap Source: 2013-2015 VGIN
 Aerial Imagery; ESRI World Transportation

- Legend**
- Permanent Limits of Disturbance
 - Temporary Limits of Disturbance
 - ROW - Proposed
 - ROW - Proposed by others
 - CSXT Mileposts
 - Track - Existing
 - Track - Shift
 - Track - Proposed
 - Track - Proposed by others
 - Track - Remove
 - Temporary Track (Shoo-Fly)
 - Crossover/Turnout - Proposed
 - Crossover/Turnout - Proposed by others
 - Crossover/Turnout - Remove
 - Walls
 - Walls - Proposed by others
 - Fence
 - Bridge
 - Bridge - Proposed by others
 - Roadway
 - Roadway - Proposed by others
 - Edge of Pavement
 - Roadway Centerline
 - Median Separators
 - Detour
 - Quad Gate
 - Locking Gate
 - SWM Facilities
 - Drainage Culvert Crossings
 - Drainage Directional Arrows
 - Stations
 - Proposed Stations
 - Station Platform - Existing
 - Station Platform - Proposed
 - Station Platform - Proposed by others
 - Station Platform - Remove
 - Building/Structure
 - CSXT ROW (County Parcel Data)
 - City/County Parcels
 - City/County Boundary

**Mapbook H-7
 Build Alternative 6F
 Full Service,
 Staples Mill Road/
 Main Street Stations**

\\dc1s-main\gis_data\GIS\Projects\0115-46_VA_Depot\Rail-Sub\TNS\Transportation\0239056_RAPS-4\ITDev-Concept\Eng\map_docs\mxd\DC2RVA_Appendix_H-7_Mapbook_11x17_WEB.mxd | Last Updated: 08/10/2017



Legend

- Permanent Limits of Disturbance
- Temporary Limits of Disturbance
- ROW - Proposed
- ROW - Proposed by others
- CSXT Mileposts
- Track - Existing
- Track - Shift
- Track - Proposed
- Track - Proposed by others
- Track - Remove
- Temporary Track (Shoo-Fly)
- Crossover/Turnout - Proposed
- Crossover/Turnout - Proposed by others
- Crossover/Turnout - Remove
- Walls
- Walls - Proposed by others
- Fence
- Bridge
- Bridge - Proposed by others
- Roadway
- Roadway - Proposed by others
- Edge of Pavement
- Roadway Centerline
- Median Separators
- Detour
- Quad Gate
- Locking Gate
- SWM Facilities
- Drainage Culvert Crossings
- Drainage Directional Arrows
- Stations
- Proposed Stations
- Station Platform - Existing
- Station Platform - Proposed
- Station Platform - Proposed by others
- Station Platform - Remove
- Building/Structure
- CSXT ROW (County Parcel Data)
- City/County Parcels
- City/County Boundary

**Mapbook H-7
Build Alternative 6F
Full Service,
Staples Mill Road/
Main Street Stations**

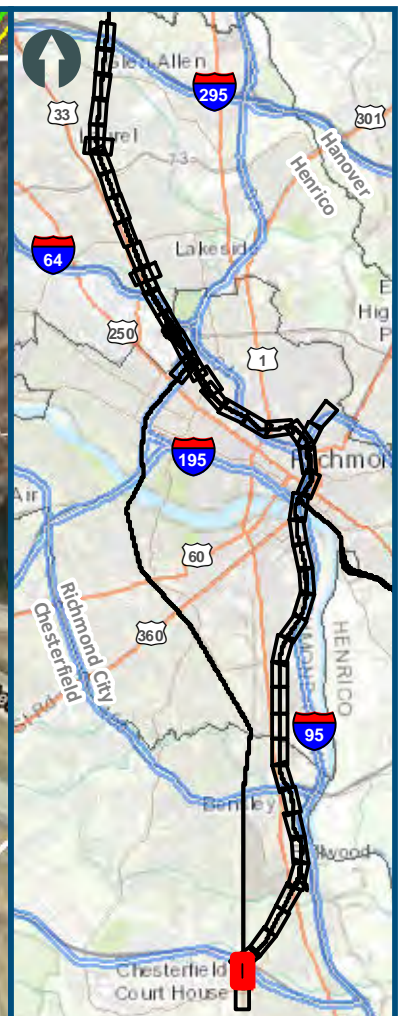


0 100 200
 Feet
 1 inch = 200 feet
 @ 11 x 17 inches
 Projection: Lambert Conformal Conic
 State Plane Virginia North FIPS 4501 Feet
 North American Datum of 1983
 Imagery/Basemap Source: 2013-2015 VGIN
 Aerial Imagery; ESRI World Transportation

- Legend**
- ▭ Permanent Limits of Disturbance
 - - - Temporary Limits of Disturbance
 - ▭ ROW - Proposed
 - - - ROW - Proposed by others
 - CSXT Mileposts
 - Track - Existing
 - Track - Shift
 - Track - Proposed
 - - - Track - Proposed by others
 - Track - Remove
 - · - · Temporary Track (Shoo-Fly)
 - Crossover/Turnout - Proposed
 - - - Crossover/Turnout - Proposed by others
 - · - · Crossover/Turnout - Remove
 - Walls
 - - - Walls - Proposed by others
 - Fence
 - ▭ Bridge
 - - - Bridge - Proposed by others
 - ▭ Roadway
 - - - Roadway - Proposed by others
 - Edge of Pavement
 - - - Roadway Centerline
 - Median Separators
 - - - Detour
 - Quad Gate
 - - - Locking Gate
 - ▭ SWM Facilities
 - ▭ Drainage Culvert Crossings
 - Drainage Directional Arrows
 - Stations
 - Proposed Stations
 - ▭ Station Platform - Existing
 - - - Station Platform - Proposed
 - · - · Station Platform - Proposed by others
 - · - · Station Platform - Remove
 - ▭ Building/Structure
 - ▭ CSXT ROW (County Parcel Data)
 - ▭ City/County Parcels
 - ▭ City/County Boundary

**Mapbook H-7
 Build Alternative 6F
 Full Service,
 Staples Mill Road/
 Main Street Stations**

\\cis-main\gis_data\GIS\Projects\0115-46_VA_Depot\Rail-Plan\Map\Mapbook_H-7_Mapbook_11x17_WEB.mxd | Last Updated: 08/10/2017



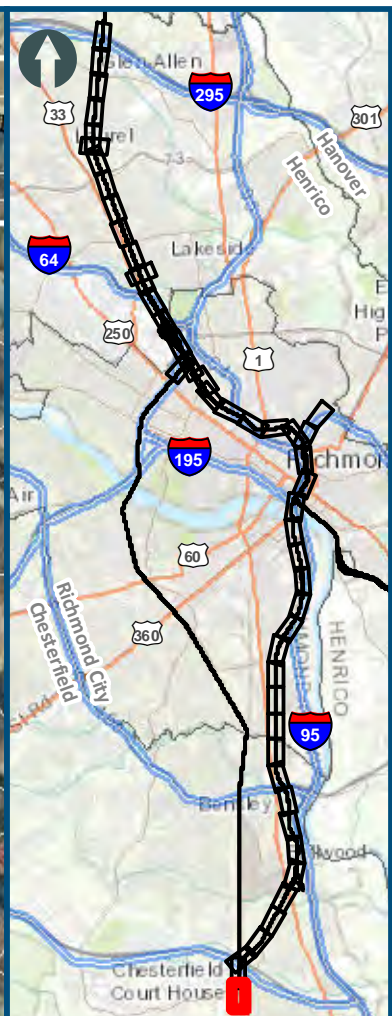
0 100 200
 Feet
 1 inch = 200 feet
 @ 11 x 17 inches
 Projection: Lambert Conformal Conic
 State Plane Virginia North FIPS 4501 Feet
 North American Datum of 1983
 Imagery/Basemap Source: 2013-2015 VGIN
 Aerial Imagery; ESRI World Transportation

- Legend**
- Permanent Limits of Disturbance
 - Temporary Limits of Disturbance
 - ROW - Proposed
 - ROW - Proposed by others
 - CSXT Mileposts
 - Track - Existing
 - Track - Shift
 - Track - Proposed
 - Track - Proposed by others
 - Track - Remove
 - Temporary Track (Shoo-Fly)
 - Crossover/Turnout - Proposed
 - Crossover/Turnout - Proposed by others
 - Crossover/Turnout - Remove
 - Walls
 - Walls - Proposed by others
 - Fence
 - Bridge
 - Bridge - Proposed by others
 - Roadway
 - Roadway - Proposed by others
 - Edge of Pavement
 - Roadway Centerline
 - Median Separators
 - Detour
 - Quad Gate
 - Locking Gate
 - SWM Facilities
 - Drainage Culvert Crossings
 - Drainage Directional Arrows
 - Stations
 - Proposed Stations
 - Station Platform - Existing
 - Station Platform - Proposed
 - Station Platform - Proposed by others
 - Station Platform - Remove
 - Building/Structure
 - CSXT ROW (County Parcel Data)
 - City/County Parcels
 - City/County Boundary

**Mapbook H-7
 Build Alternative 6F
 Full Service,
 Staples Mill Road/
 Main Street Stations**

Sheet 49 of 50

\\dc1smain\gis_data\GIS\Projects\0115-46_VA_Depot\Rail-Plan\Map\Mapbook_H-7_Mapbook_11x17_WEB.mxd | Last Updated: 08/10/2017



0 100 200
 Feet
 1 inch = 200 feet
 @ 11 x 17 inches
 Projection: Lambert Conformal Conic
 State Plane Virginia North FIPS 4501 Feet
 North American Datum of 1983
 Imagery/Basemap Source: 2013-2015 VGIN
 Aerial Imagery; ESRI World Transportation

Legend

- Permanent Limits of Disturbance
- Temporary Limits of Disturbance
- ROW - Proposed
- ROW - Proposed by others
- CSXT Mileposts
- Track - Existing
- Track - Shift
- Track - Proposed
- Track - Proposed by others
- Track - Remove
- Temporary Track (Shoo-Fly)
- Crossover/Turnout - Proposed
- Crossover/Turnout - Proposed by others
- Crossover/Turnout - Remove
- Walls
- Walls - Proposed by others
- Fence
- Bridge
- Bridge - Proposed by others
- Roadway
- Roadway - Proposed by others
- Edge of Pavement
- Roadway Centerline
- Median Separators
- Detour
- Quad Gate
- Locking Gate
- SWM Facilities
- Drainage Culvert Crossings
- Drainage Directional Arrows
- Stations
- Proposed Stations
- Station Platform - Existing
- Station Platform - Proposed
- Station Platform - Proposed by others
- Station Platform - Remove
- Building/Structure
- CSXT ROW (County Parcel Data)
- City/County Parcels
- City/County Boundary

**Mapbook H-7
 Build Alternative 6F
 Full Service,
 Staples Mill Road/
 Main Street Stations**

\\cis-main\gis_data\GIS\Projects\0115-46_VA_Dep\Rail-Public\Transportation\0239056_RAPS-4AltDev-Concept\Eng\map_docs\mxd\DC2RVA_Appendix_H-7_Mapbook_11x17_WEB.mxd | Last Updated: 08/10/2017



www.DC2RVArail.com

