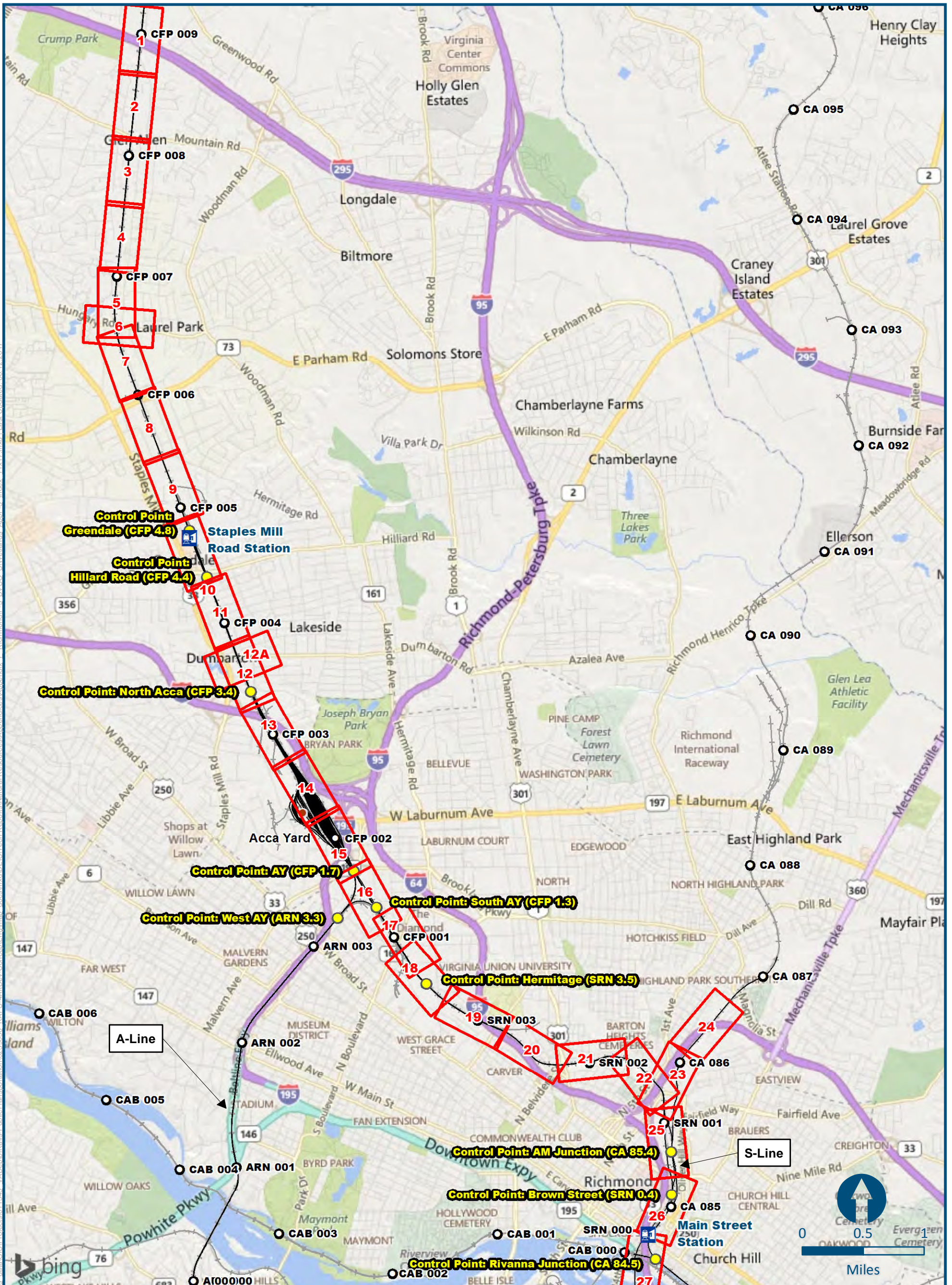
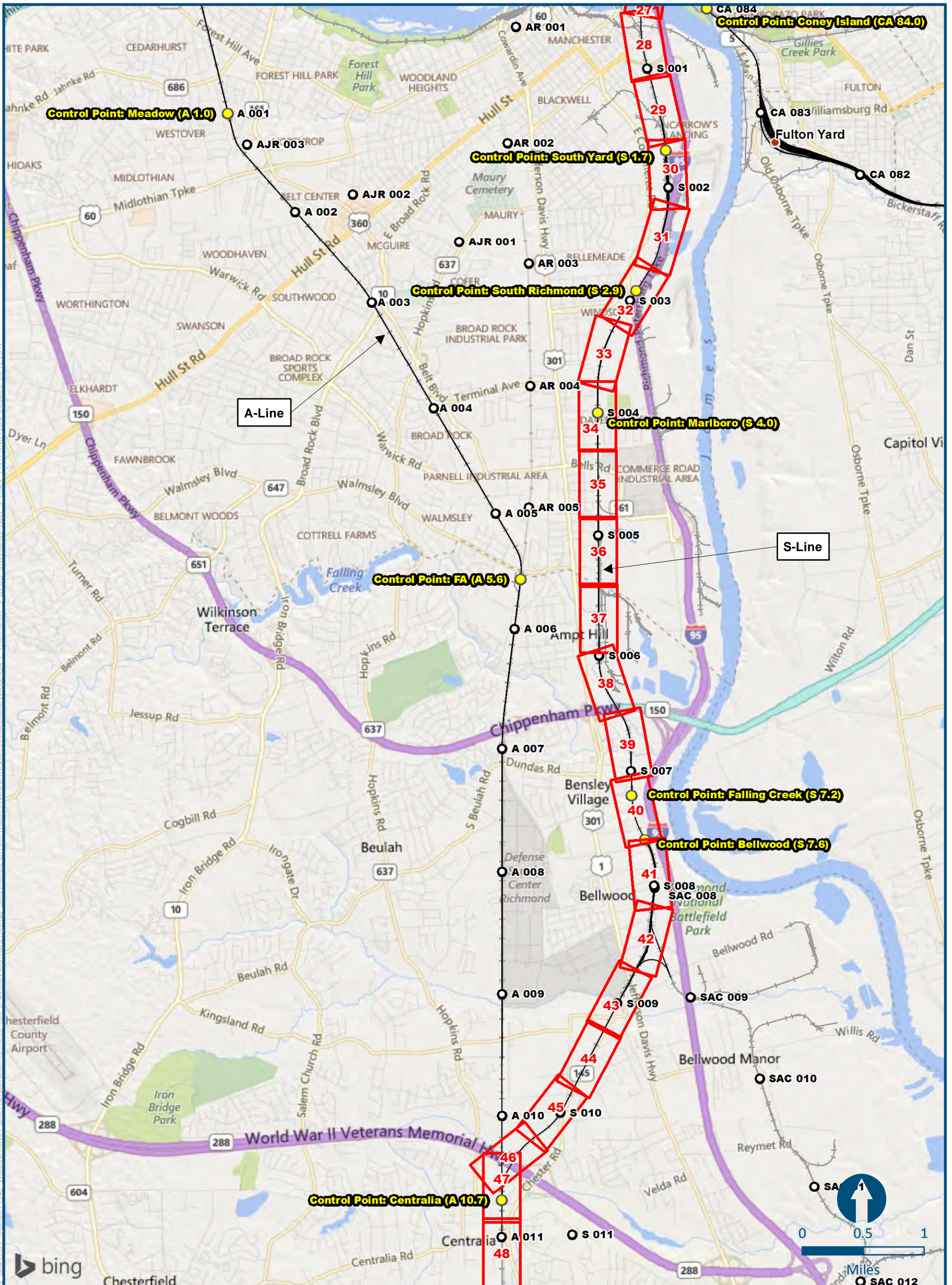


Appendix F-3: Build Alternative 6B-S Boulevard Station Only, S-Line, Index Sheet 1 of 2





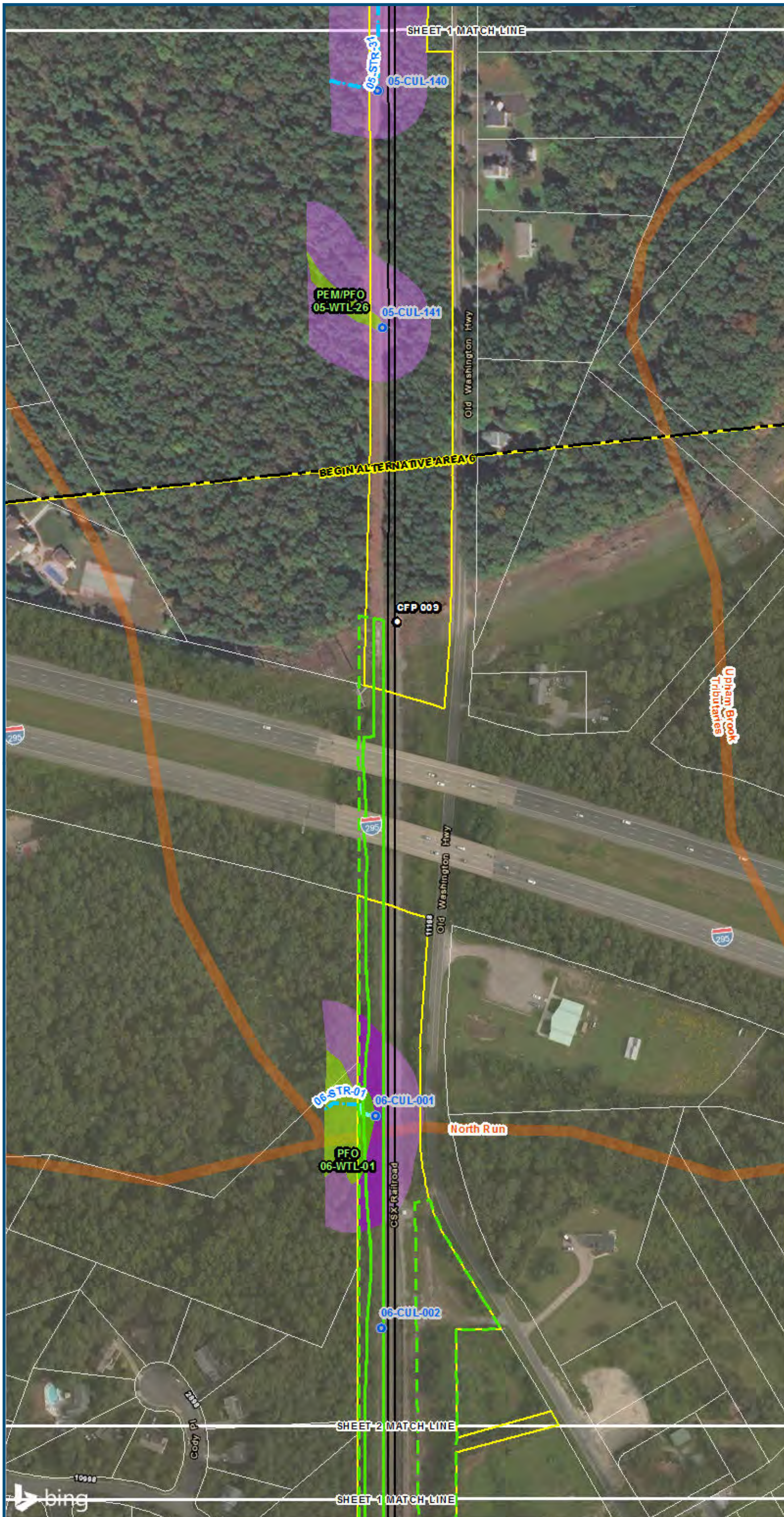
\\gis\main\info_data\GIS\Projects\011545_VADep\B-Rails-Public\Transportation\0202056_PAPS-4A\Dev-Concept\Eng\map_docs\mxd\DEIS\Tech_Reports\NaturalResources\Appendices\Appendix_F_Richmond\F-3_Index_11x17.mxd, Last Updated: 06-12-2017

Appendix F-3: Build Alternative 6B-S Boulevard Station Only, S-Line, Index Sheet 2 of 2



\\delmain\hpc_data\GIS\Projects\011545_VA\Depot\Rail\Public\Transportation\0230056_RAPPS-4A\Dev-Concept\Eng\map_docs\mxd\DEIS\Tech_Reports\Natural Resources\Appendices\Appendix F - Richmond\E-3_BVSO_S\Wetlands_AppF-3_Index_11x17.mxd, Last Updated: 06.12.2017






0 100 200
 Feet
 1 inch = 200 feet
 @ 11 x 17 inches
 Projection: Lambert Conformal Conic
 State Plane Virginia North FIPS 4501 Feet
 North American Datum of 1983
 Imagery/Basemap Source: 2015 Bing
 Aerial Imagery; ESRI World Transportation

Legend

- Permanent Limits of Disturbance
- Temporary Limits of Disturbance
- CSXT Mileposts
- Track - Existing
- Stations
- Proposed Stations
- Culverts
- Delineated Stream Impacts
- Delineated Streams
- Major River Impacts
- Waterbodies
- Delineated Wetlands
- Delineated Wetland Impacts
- Resource Protection Areas
- Resource Protection Area Impacts
- Impaired Waters
- CSXT ROW (County Parcel Data)
- City/County Parcels
- City/County Boundary

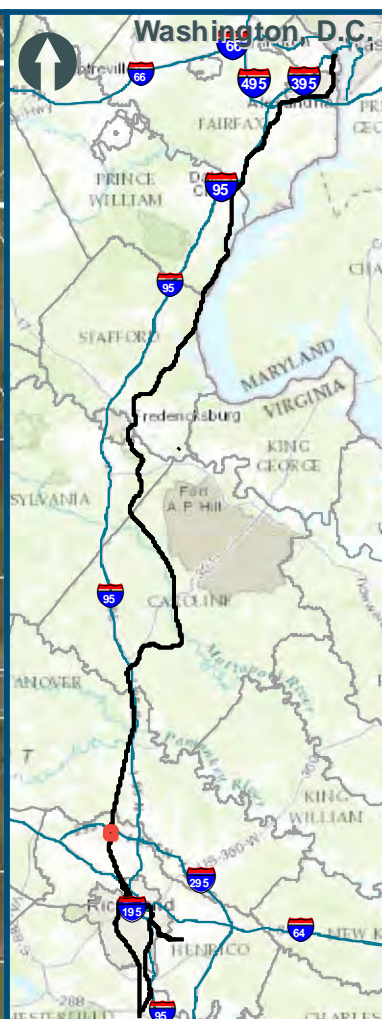
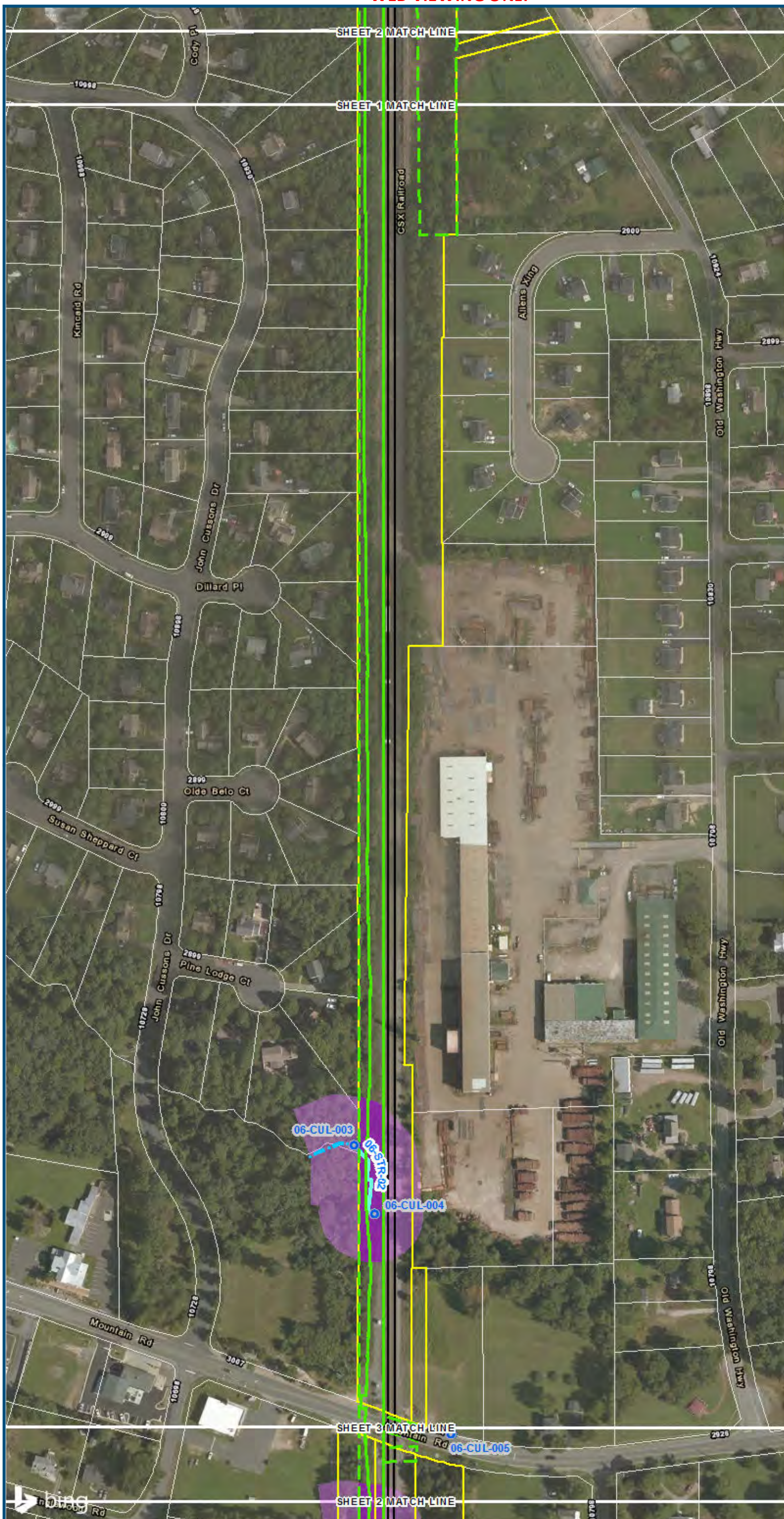
Mapbook F-3
Potential Impacts to
Wetlands and Streams
Build Alternative
6B-S-Line
Boulevard Station Only,
S-Line

\\dcis-main\gis_data\GIS\Projects\0115-46_VA\DeplofRalls-Pub\fcT transportation\0239056_RAPS-4AltDev-Concept\Eng\map_docs\mxd\011546_VA\Richmond\Appendix_F_Richmond\Natural Resources\Appendix_F-3_Mapbook_11x17_WEB.mxd | Last Updated: 08.23.2017



www.DC2RVArail.com






0 100 200
 Feet
 1 inch = 200 feet
 @ 11 x 17 inches
 Projection: Lambert Conformal Conic
 State Plane Virginia North FIPS 4501 Feet
 North American Datum of 1983
 Imagery/Basemap Source: 2015 Bing
 Aerial Imagery; ESRI World Transportation

Legend

- Permanent Limits of Disturbance
- Temporary Limits of Disturbance
- CSXT Mileposts
- Track - Existing
- Stations
- Proposed Stations
- Culverts
- Delineated Stream Impacts
- Delineated Streams
- Major River Impacts
- Waterbodies
- Delineated Wetlands
- Delineated Wetland Impacts
- Resource Protection Areas
- Resource Protection Area Impacts
- Impaired Waters
- CSXT ROW (County Parcel Data)
- City/County Parcels
- City/County Boundary

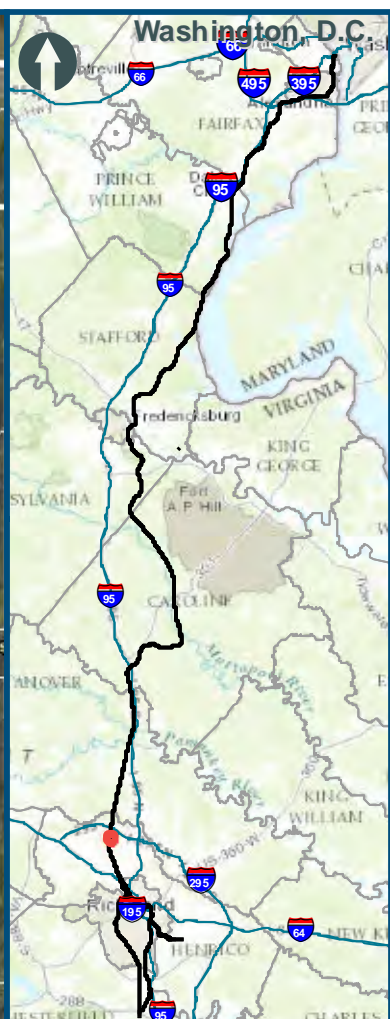
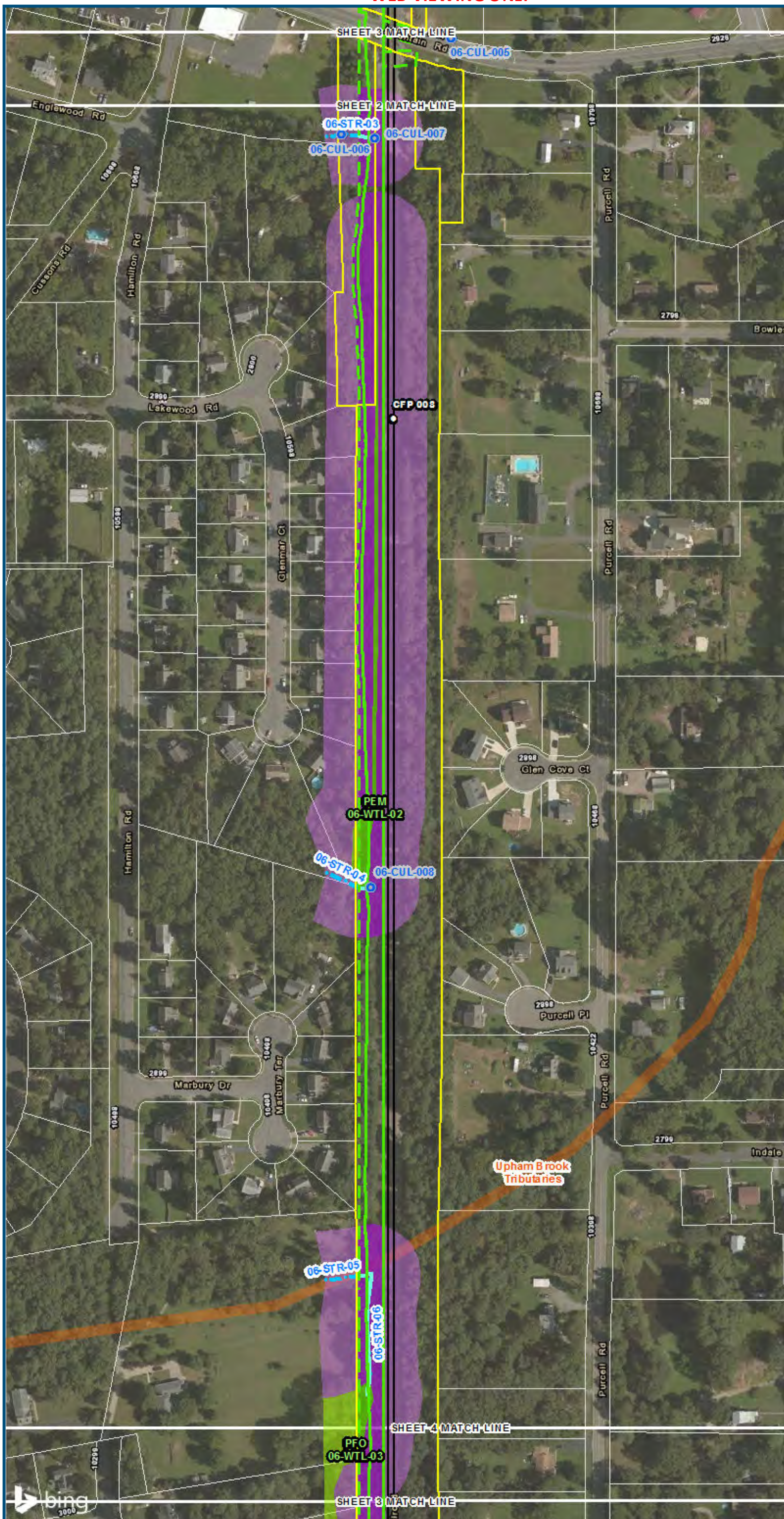
**Mapbook F-3
 Potential Impacts to
 Wetlands and Streams
 Build Alternative
 6B-S-Line
 Boulevard Station Only,
 S-Line**

\\dc2rv-arail\gis\Projects\0115-46_VA\Dep\oR\Rail-Pub\fcT\transportation\0239056_RAPS-4\ITDev-Concept\Eng\map_docs\mxd\0115-46_VA\Mapbook_F-3_Mapbook_11x17_WEB.mxd | Last Updated: 08.23.2017



www.DC2RVArail.com





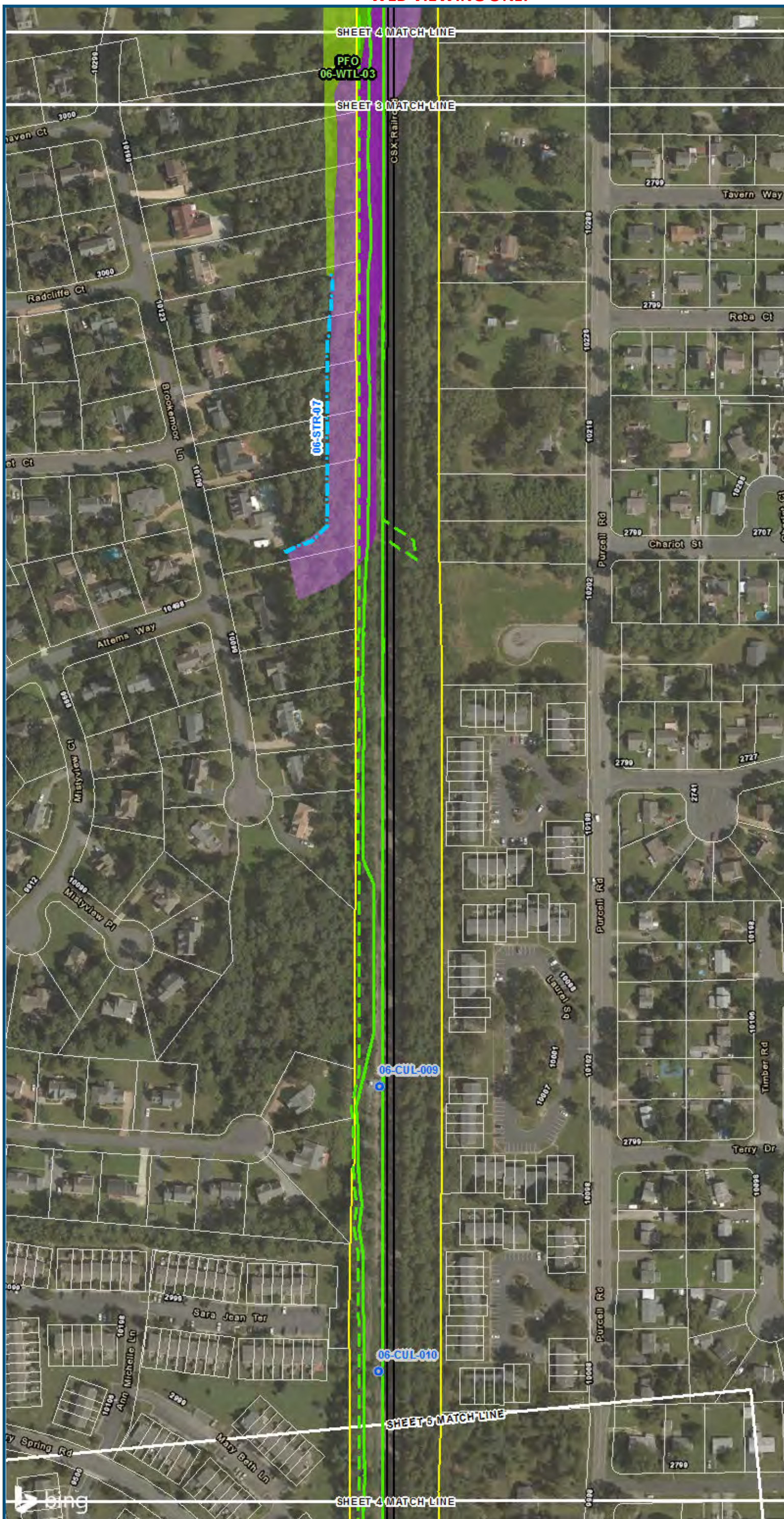
0 100 200
 Feet
 1 inch = 200 feet
 @ 11 x 17 inches
 Projection: Lambert Conformal Conic
 State Plane Virginia North FIPS 4501 Feet
 North American Datum of 1983
 Imagery/Basemap Source: 2015 Bing
 Aerial Imagery; ESRI World Transportation

Legend

- Permanent Limits of Disturbance
 - Temporary Limits of Disturbance
 - CSXT Mileposts
 - Track - Existing
 - Stations
 - Proposed Stations
 - Culverts
 - Delineated Stream Impacts
 - Delineated Streams
 - Major River Impacts
 - Waterbodies
 - Delineated Wetlands
 - Delineated Wetland Impacts
 - Resource Protection Areas
 - Resource Protection Area Impacts
 - Impaired Waters
 - CSXT ROW (County Parcel Data)
 - City/County Parcels
 - City/County Boundary
- (Virginia Department of Environmental Quality)*

Mapbook F-3
Potential Impacts to
Wetlands and Streams
Build Alternative
6B-S-Line
Boulevard Station Only,
S-Line

\\dcis-main\gis_data\GIS\Projects\0115-46_VA\DeptofRalls-PublicTransportation\0239056_RAPS-4AltDev-ConcepTEng\map_docs\mxd\0115-46_VA\Richmond\Mapbook_F-3_Mapbook_11x17_WEB.mxd | Last Updated: 08.23.2017




0 100 200
 Feet
 1 inch = 200 feet
 @ 11 x 17 inches
 Projection: Lambert Conformal Conic
 State Plane Virginia North FIPS 4501 Feet
 North American Datum of 1983
 Imagery/Basemap Source: 2015 Bing
 Aerial Imagery; ESRI World Transportation

Legend

- Permanent Limits of Disturbance
 - Temporary Limits of Disturbance
 - CSXT Mileposts
 - Track - Existing
 - Stations
 - Proposed Stations
 - Culverts
 - Delineated Stream Impacts
 - Delineated Streams
 - Major River Impacts
 - Waterbodies
 - Delineated Wetlands
 - Delineated Wetland Impacts
 - Resource Protection Areas
 - Resource Protection Area Impacts
 - Impaired Waters
 - CSXT ROW (County Parcel Data)
 - City/County Parcels
 - City/County Boundary
- (Virginia Department of Environmental Quality)*

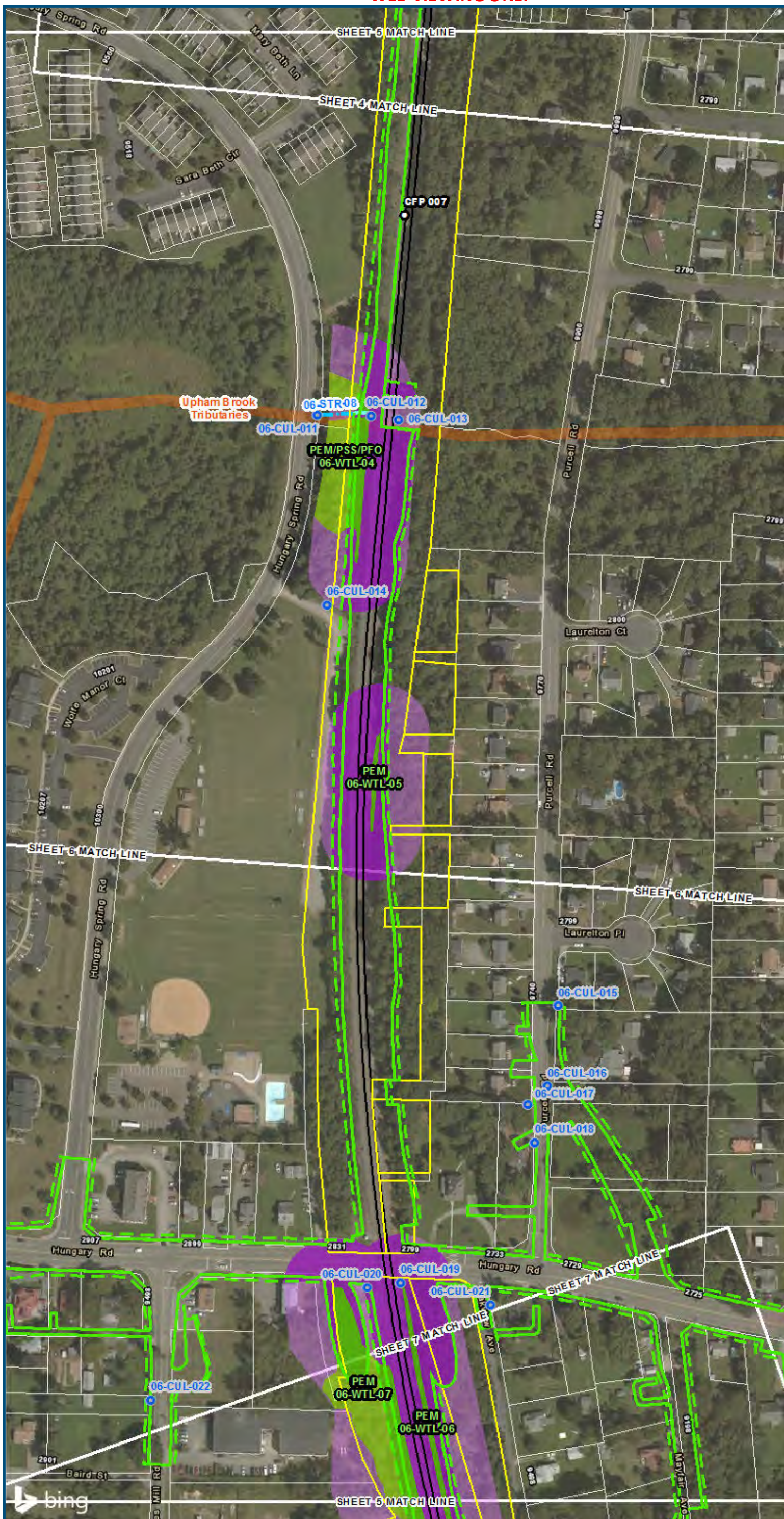
Mapbook F-3
Potential Impacts to
Wetlands and Streams
Build Alternative
6B-S-Line
Boulevard Station Only,
S-Line

\\dcis-main\gis_data\GIS\Projects\0115-46_VA_Dep\toRails-Pub\toTransportation\0239056_RAPS-4\ITDev-Concept\Eng\map_docs\mxd\01EIS\Tech_Reports\Natural_Resources\Appendix_F_Richmond\Appendix_F-3_Mapbook_11x17_WEB.mxd | Last Updated: 08.23.2017



www.DC2RVArail.com






0 100 200
 Feet
 1 inch = 200 feet
 @ 11 x 17 inches
 Projection: Lambert Conformal Conic
 State Plane Virginia North FIPS 4501 Feet
 North American Datum of 1983
 Imagery/Basemap Source: 2015 Bing
 Aerial Imagery; ESRI World Transportation

Legend

- Permanent Limits of Disturbance
- Temporary Limits of Disturbance
- CSXT Mileposts
- Track - Existing
- Stations
- Proposed Stations
- Culverts
- Delineated Stream Impacts
- Delineated Streams
- Major River Impacts
- Waterbodies
- Delineated Wetlands
- Delineated Wetland Impacts
- Resource Protection Areas
- Resource Protection Area Impacts
- Impaired Waters
- CSXT ROW (County Parcel Data)
- City/County Parcels
- City/County Boundary

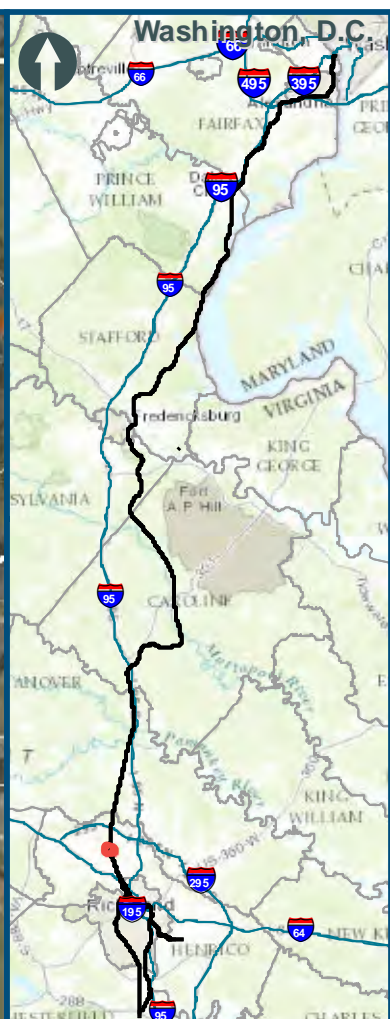
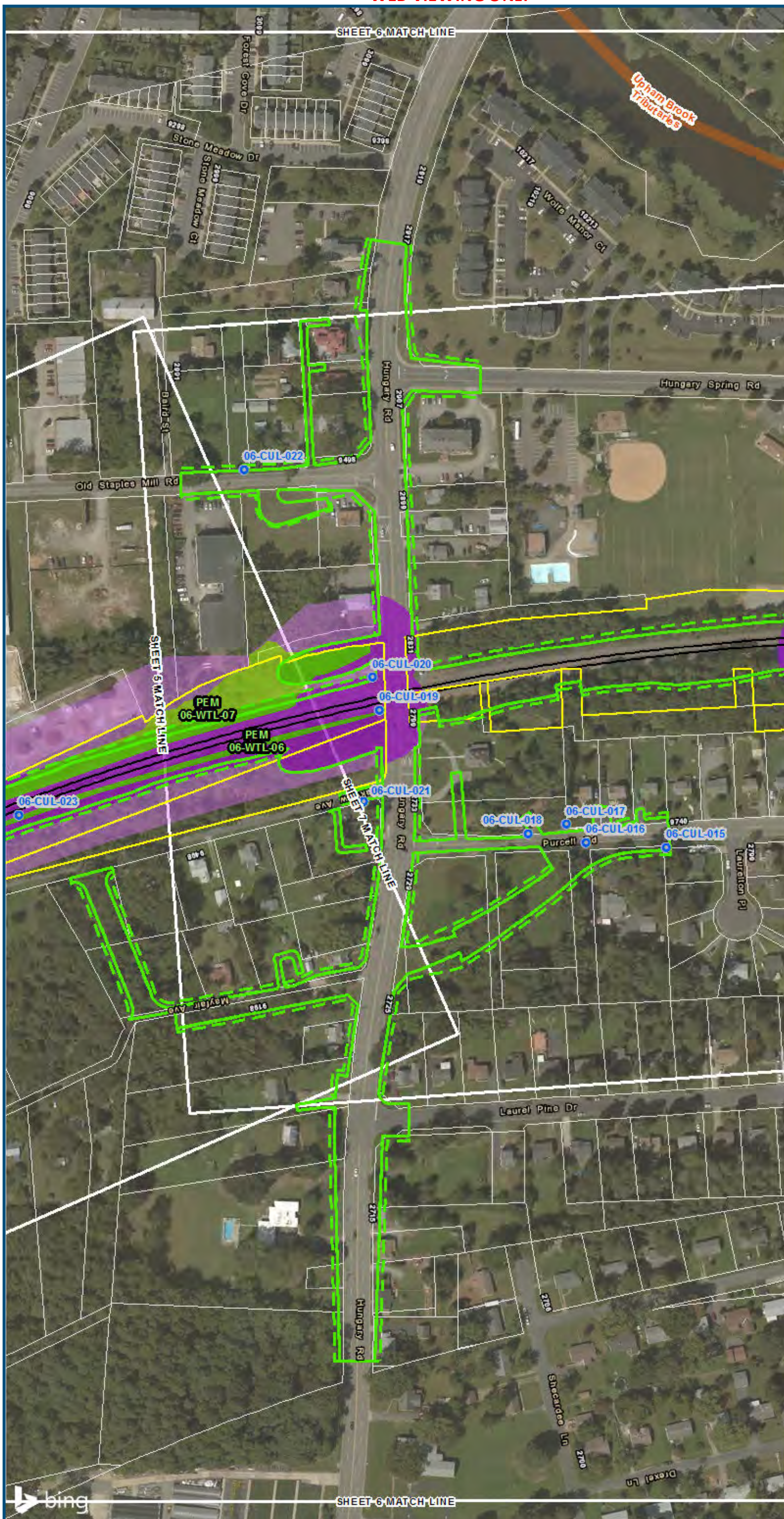
Mapbook F-3
Potential Impacts to
Wetlands and Streams
Build Alternative
6B-S-Line
Boulevard Station Only,
S-Line

V:\GIS\main\gis_data\GIS\Projects\0115-46_VA\Dep\Rail\Public\Transportation\0239056_RAPS-4\ITDev-Concept\Eng\map_docs\mxd\0115-46_VA\Richmond\Web_Versions\Wetlands_AppF-3_Mapbook_11x17_WEB.mxd | Last Updated: 06.23.2017



www.DC2RVArail.com





0 100 200
 Feet
 1 inch = 200 feet
 @ 11 x 17 inches
 Projection: Lambert Conformal Conic
 State Plane Virginia North FIPS 4501 Feet
 North American Datum of 1983
 Imagery/Basemap Source: 2015 Bing
 Aerial Imagery; ESRI World Transportation

Legend

- Permanent Limits of Disturbance
- Temporary Limits of Disturbance
- CSXT Mileposts
- Track - Existing
- Stations
- Proposed Stations
- Culverts
- Delineated Stream Impacts
- Delineated Streams
- Major River Impacts
- Waterbodies
- Delineated Wetlands
- Delineated Wetland Impacts
- Resource Protection Areas
- Resource Protection Area Impacts
- Impaired Waters (Virginia Department of Environmental Quality)
- CSXT ROW (County Parcel Data)
- City/County Parcels
- City/County Boundary

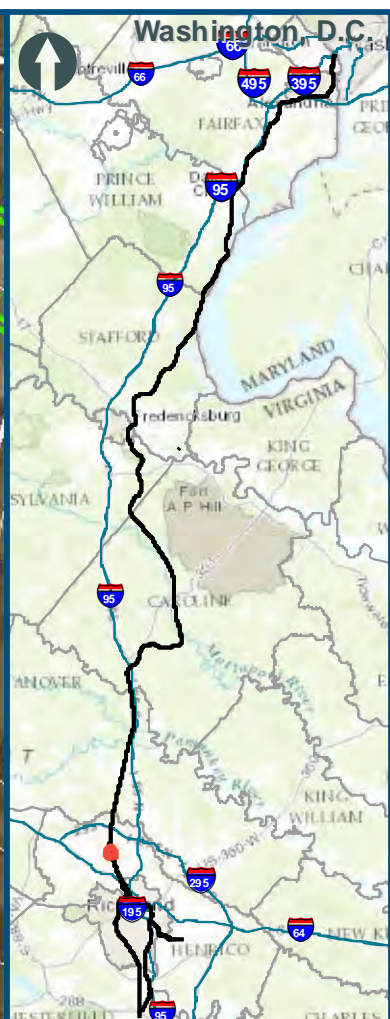
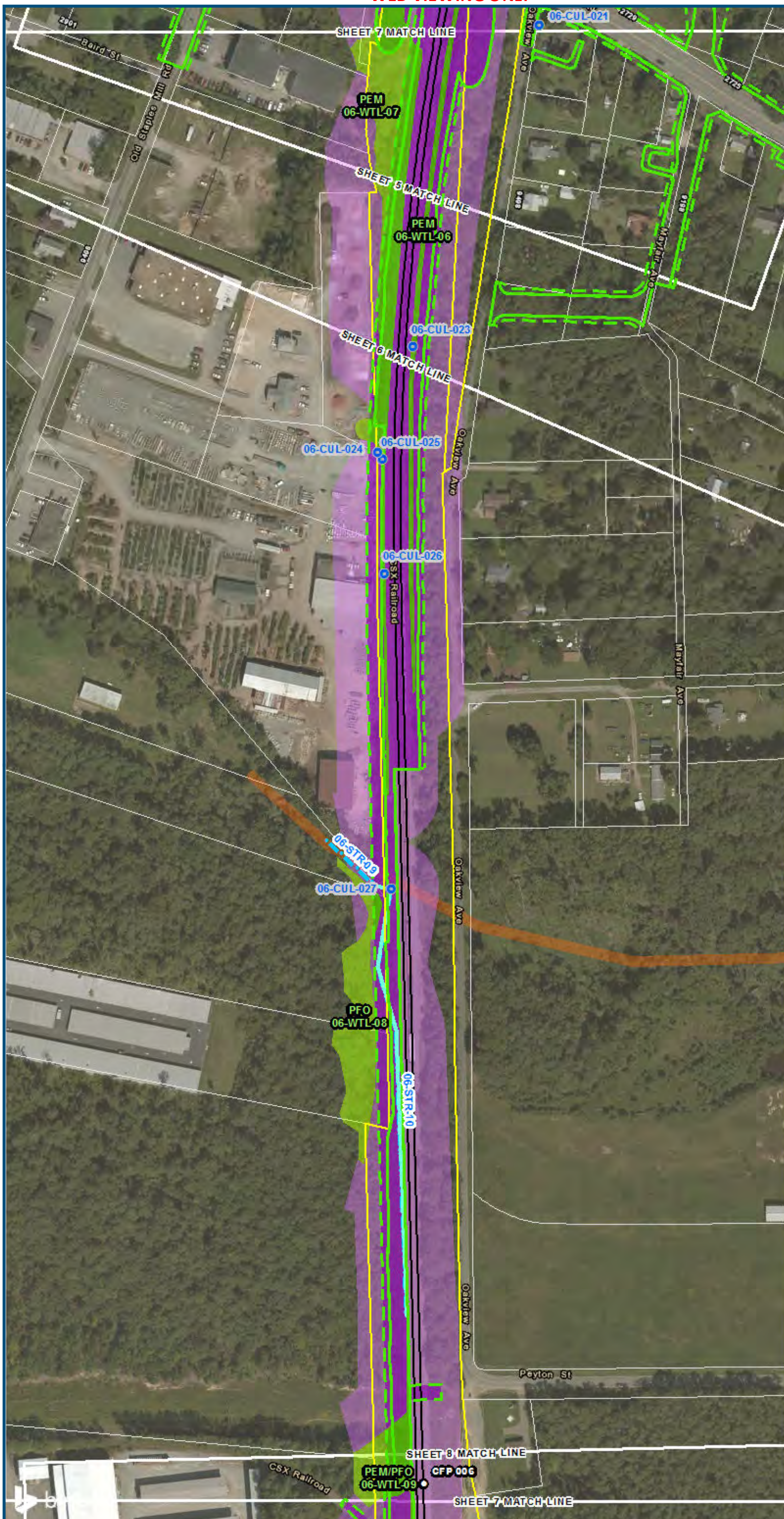
Mapbook F-3
Potential Impacts to
Wetlands and Streams
Build Alternative
6B-S-Line
Boulevard Station Only,
S-Line

\\dcis-main\gis_data\GIS\Projects\0115-46_VA\DeptofRails-PublicTransportation\0239056_RAPS-4\ITDev-Concept\Eng\map_docs\mxd\011546_VA\Mapbook_11x17_WEB.mxd | Last Updated: 06.23.2017



www.DC2RVArail.com





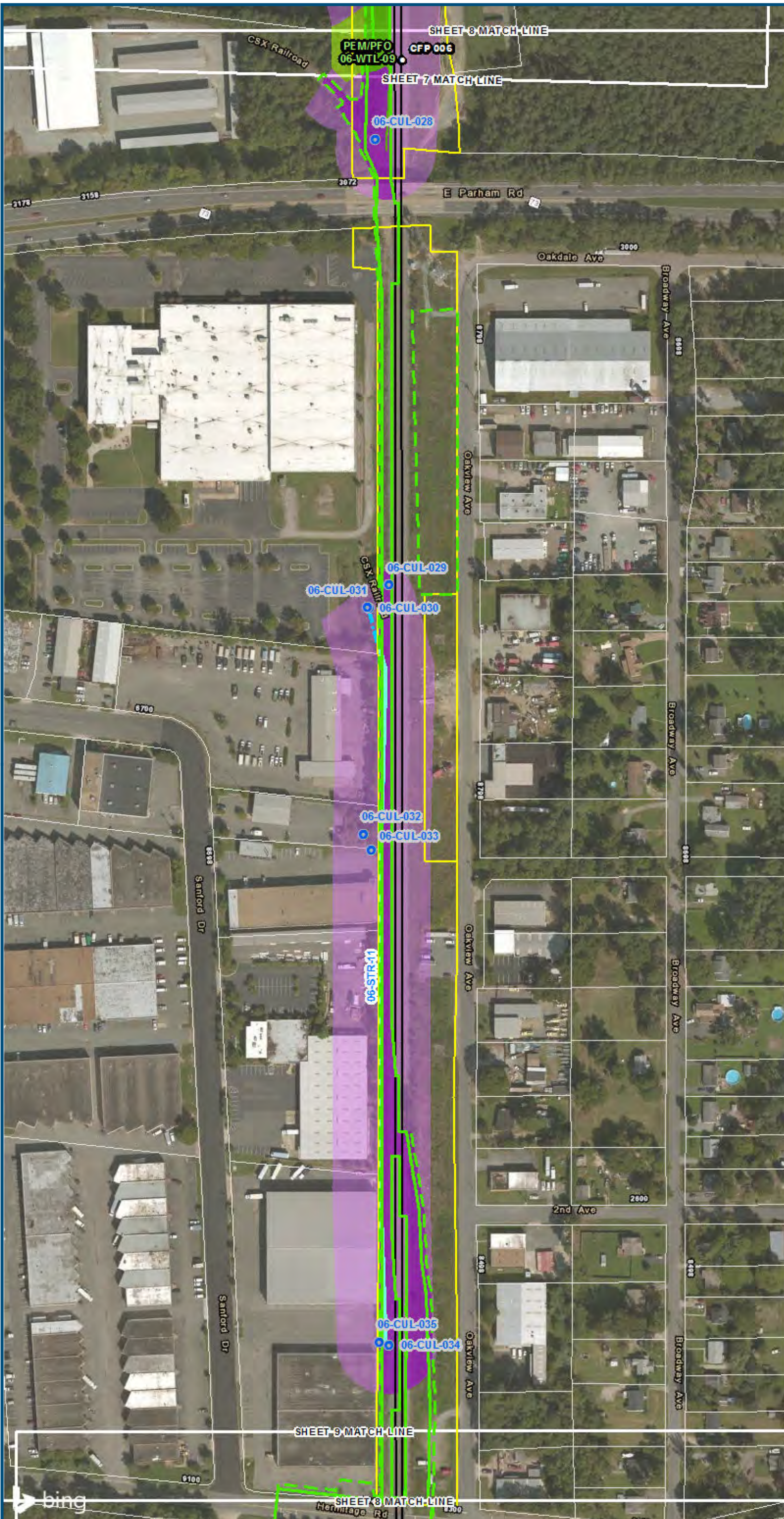
0 100 200
 Feet
 1 inch = 200 feet
 @ 11 x 17 inches
 Projection: Lambert Conformal Conic
 State Plane Virginia North FIPS 4501 Feet
 North American Datum of 1983
 Imagery/Basemap Source: 2015 Bing
 Aerial Imagery; ESRI World Transportation

Legend

- Permanent Limits of Disturbance
 - Temporary Limits of Disturbance
 - CSXT Mileposts
 - Track - Existing
 - Stations
 - Proposed Stations
 - Culverts
 - Delineated Stream Impacts
 - Delineated Streams
 - Major River Impacts
 - Waterbodies
 - Delineated Wetlands
 - Delineated Wetland Impacts
 - Resource Protection Areas
 - Resource Protection Area Impacts
 - Impaired Waters
 - CSXT ROW (County Parcel Data)
 - City/County Parcels
 - City/County Boundary
- (Virginia Department of Environmental Quality)*

**Mapbook F-3
 Potential Impacts to
 Wetlands and Streams
 Build Alternative
 6B-S-Line
 Boulevard Station Only,
 S-Line**

\\dcis-main\gis_data\GIS\Projects\0115-46_VA_Dep\Rail\Public\GIS\Tech_Reports\Natural_Resources\Appendix_F_Richmond\Map_Book_F-3_Mapbook_11x17_WEB.mxd | Last Updated: 08.23.2017



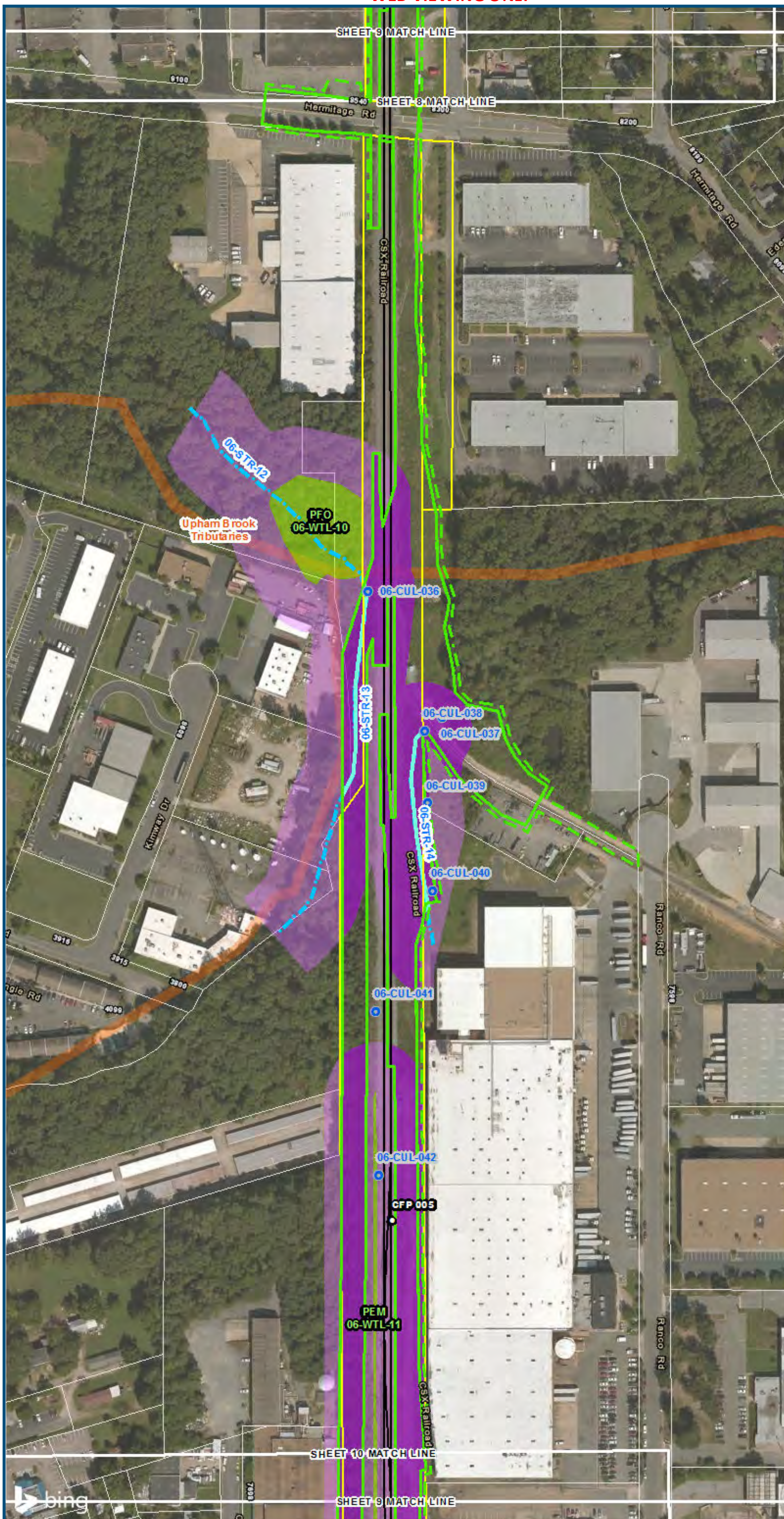
0 100 200
 Feet
 1 inch = 200 feet
 @ 11 x 17 inches
 Projection: Lambert Conformal Conic
 State: Plane Virginia North FIPS 4501 Feet
 North American Datum of 1983
 Imagery/Basemap Source: 2015 Bing
 Aerial Imagery; ESRI World Transportation

Legend

- Permanent Limits of Disturbance
 - Temporary Limits of Disturbance
 - CSXT Mileposts
 - Track - Existing
 - Stations
 - Proposed Stations
 - Culverts
 - Delineated Stream Impacts
 - Delineated Streams
 - Major River Impacts
 - Waterbodies
 - Delineated Wetlands
 - Delineated Wetland Impacts
 - Resource Protection Areas
 - Resource Protection Area Impacts
 - Impaired Waters
 - CSXT ROW (County Parcel Data)
 - City/County Parcels
 - City/County Boundary
- (Virginia Department of Environmental Quality)*

Mapbook F-3
Potential Impacts to
Wetlands and Streams
Build Alternative
6B-S-Line
Boulevard Station Only,
S-Line

\\dc\main\gis_data\GIS\Projects\0115-46_VA\DeptofRails-PublicTransportation\02305056_RAPS-4AltDev-ConcepTEng\map_docs\mxd\011546_WEBVIEWINGONLY.mxd | Last Updated: 08/23/2017




0 100 200
 Feet
 1 inch = 200 feet
 @ 11 x 17 inches
 Projection: Lambert Conformal Conic
 State Plane Virginia North FIPS 4501 Feet
 North American Datum of 1983
 Imagery/Basemap Source: 2015 Bing
 Aerial Imagery; ESRI World Transportation

Legend

- Permanent Limits of Disturbance
- Temporary Limits of Disturbance
- CSXT Mileposts
- Track - Existing
- Stations
- Proposed Stations
- Culverts
- Delineated Stream Impacts
- Delineated Streams
- Major River Impacts
- Waterbodies
- Delineated Wetlands
- Delineated Wetland Impacts
- Resource Protection Areas
- Resource Protection Area Impacts
- Impaired Waters
- CSXT ROW (County Parcel Data)
- City/County Parcels
- City/County Boundary

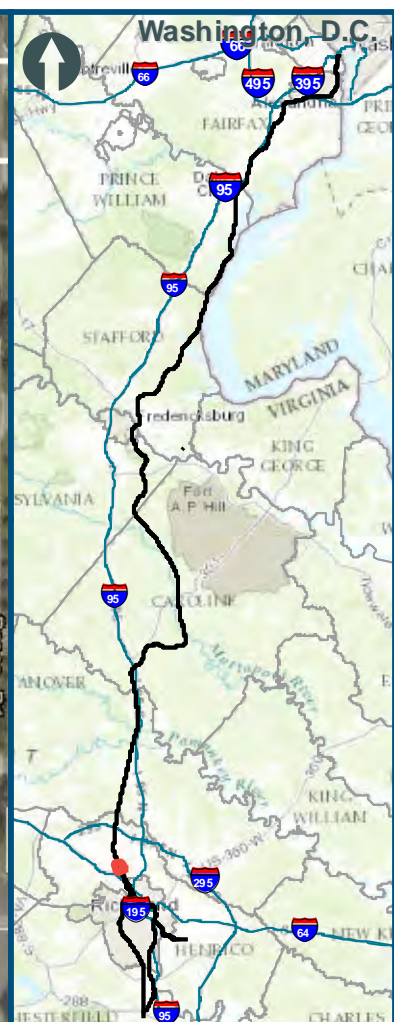
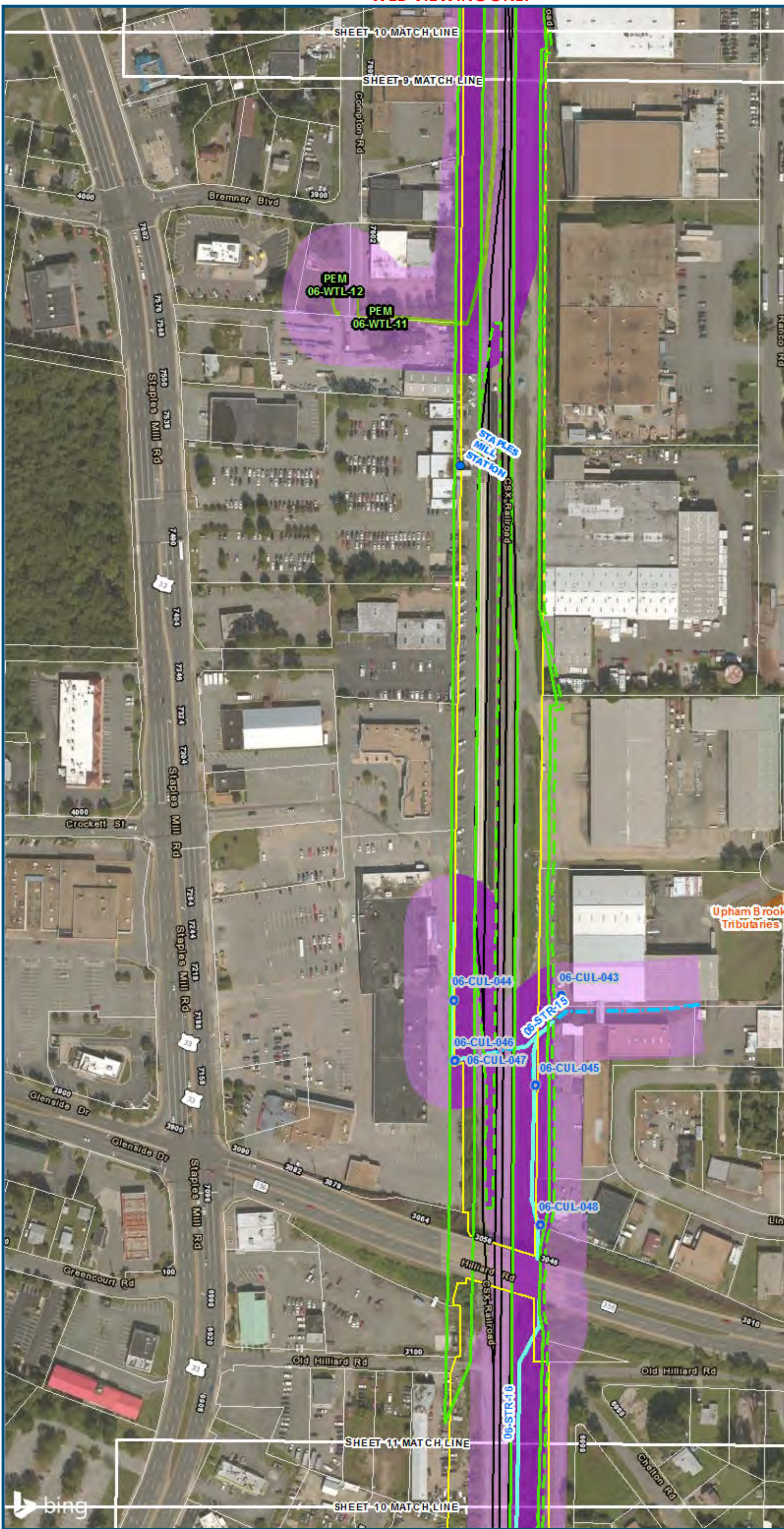
**Mapbook F-3
 Potential Impacts to
 Wetlands and Streams
 Build Alternative
 6B-S-Line
 Boulevard Station Only,
 S-Line**

\\dcis-main\gis_data\GIS\Projects\0115-45_VA\Dep\ofRails-Pub\fcT\transportation\0239056_RAPS-4AltDev-Concept\Eng\map_docs\mxd\01EIS\Tech_Reports\Natural_Resources\Appendices\Appendix_F_Richmond\Web_Versions\Wetlands_AppF-3_Mapbook_11x17_WEB.mxd | Last Updated: 06.23.2017



www.DC2RVArail.com

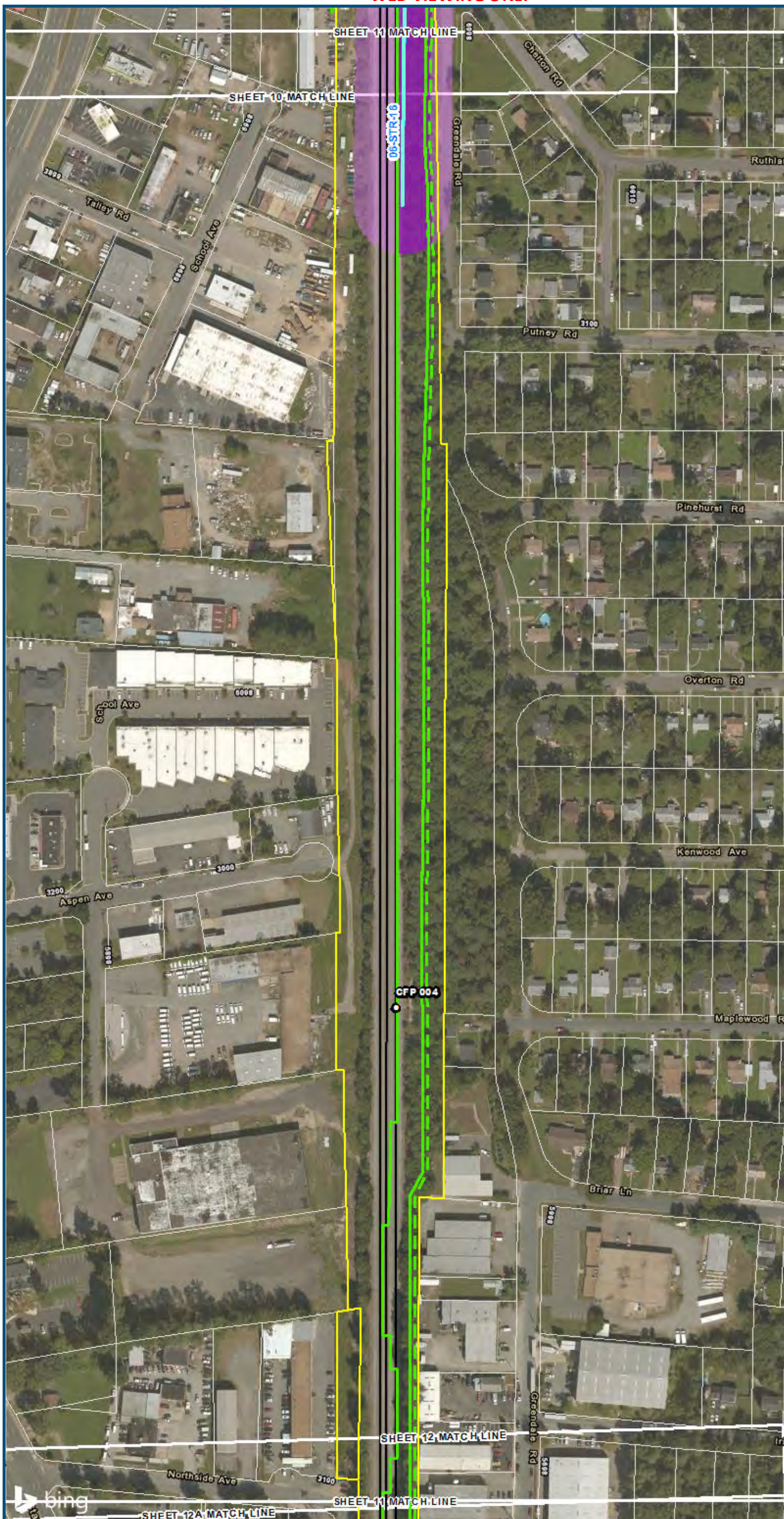




0 100 200
 Feet
 1 inch = 200 feet
 @ 11 x 17 inches
 Projection: Lambert Conformal Conic
 State: Plane Virginia North FIPS 4501 Feet
 North American Datum of 1983
 Imagery/Basemap Source: 2015 Bing
 Aerial Imagery; ESRI World Transportation

- Legend**
- Permanent Limits of Disturbance
 - Temporary Limits of Disturbance
 - CSXT Mileposts
 - Track - Existing
 - Stations
 - Proposed Stations
 - Culverts
 - Delineated Stream Impacts
 - Delineated Streams
 - Major River Impacts
 - Waterbodies
 - Delineated Wetlands
 - Delineated Wetland Impacts
 - Resource Protection Areas
 - Resource Protection Area Impacts
 - Impaired Waters
 - CSXT ROW (County Parcel Data)
 - City/County Parcels
 - City/County Boundary
- (Virginia Department of Environmental Quality)*

**Mapbook F-3
 Potential Impacts to
 Wetlands and Streams
 Build Alternative
 6B-S-Line
 Boulevard Station Only,
 S-Line**




0 100 200
 Feet
 1 inch = 200 feet
 @ 11 x 17 inches
 Projection: Lambert Conformal Conic
 State Plane Virginia North FIPS 4501 Feet
 North American Datum of 1983
 Imagery/Basemap Source: 2015 Bing
 Aerial Imagery; ESRI World Transportation

- Legend**
- Permanent Limits of Disturbance
 - Temporary Limits of Disturbance
 - CSXT Mileposts
 - Track - Existing
 - Stations
 - Proposed Stations
 - Culverts
 - Delineated Stream Impacts
 - Delineated Streams
 - Major River Impacts
 - Waterbodies
 - Delineated Wetlands
 - Delineated Wetland Impacts
 - Resource Protection Areas
 - Resource Protection Area Impacts
 - Impaired Waters
 - CSXT ROW (County Parcel Data)
 - City/County Parcels
 - City/County Boundary
- (Virginia Department of Environmental Quality)*

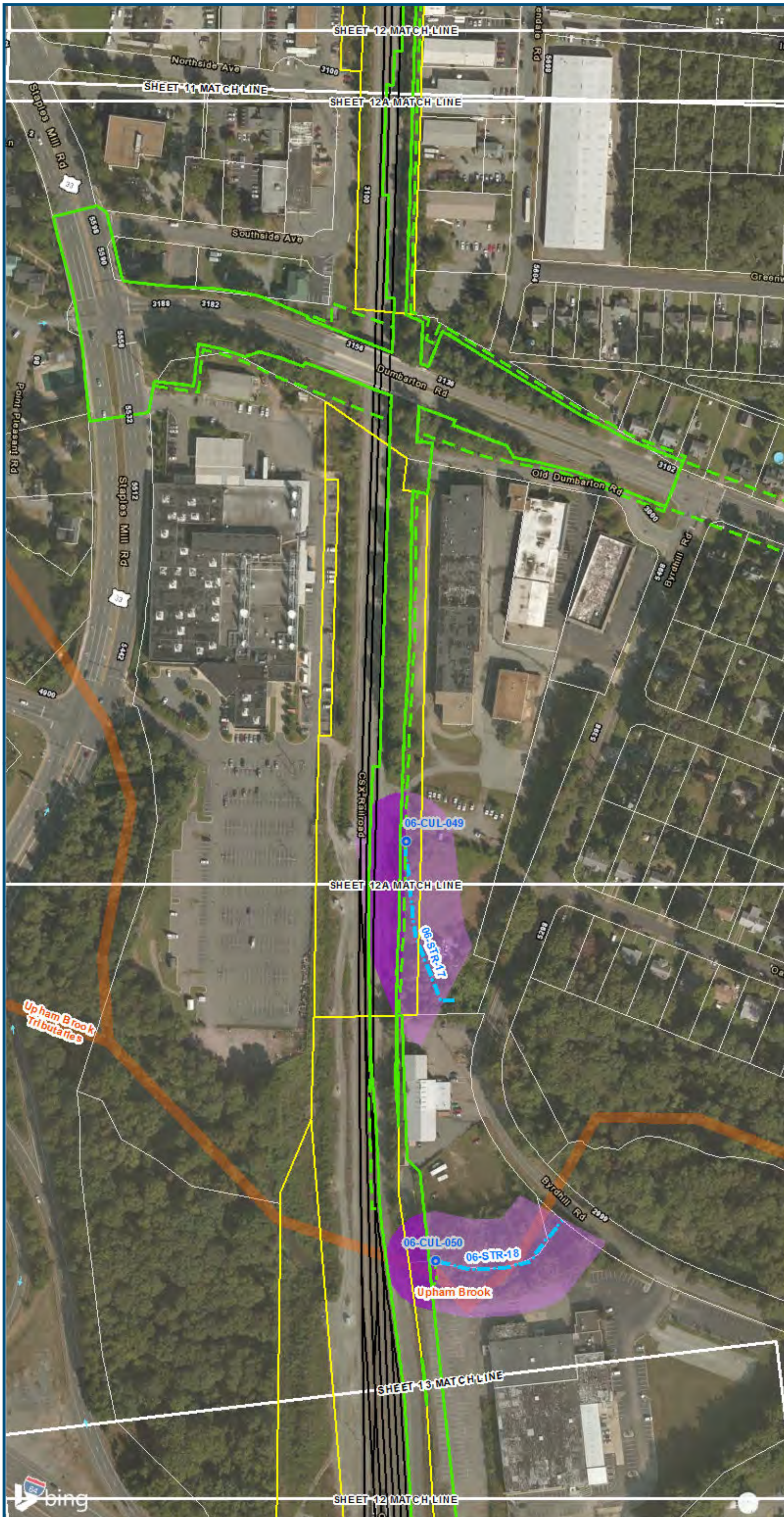
**Mapbook F-3
 Potential Impacts to
 Wetlands and Streams
 Build Alternative
 6B-S-Line
 Boulevard Station Only,
 S-Line**

\\dc\is\main\gis_data\GIS\Projects\0115-46_VA\Deplo\RailtoPublic\T\Transportation\0239056_RAPS-4\IT\Dev-Concept\Eng\map_docs\mxd\02\01\Mapbook_F-3_Mapbook_11x17_WEB.mxd | Last Updated: 08.23.2017



www.DC2RVArail.com





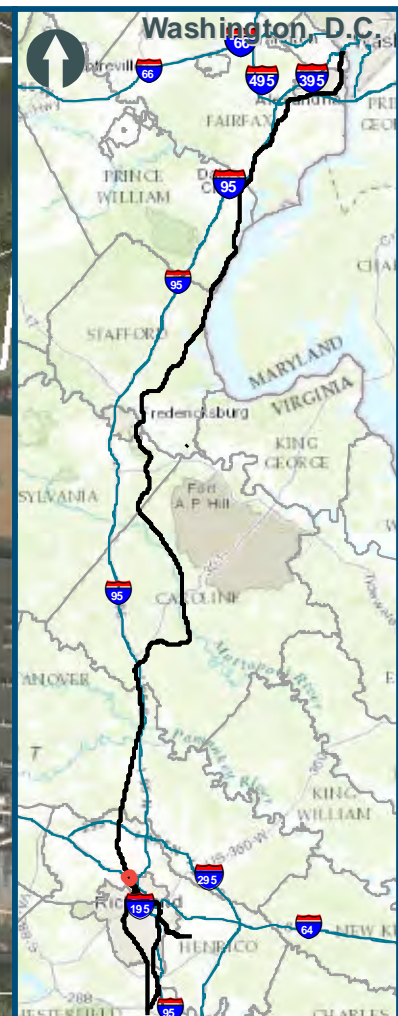
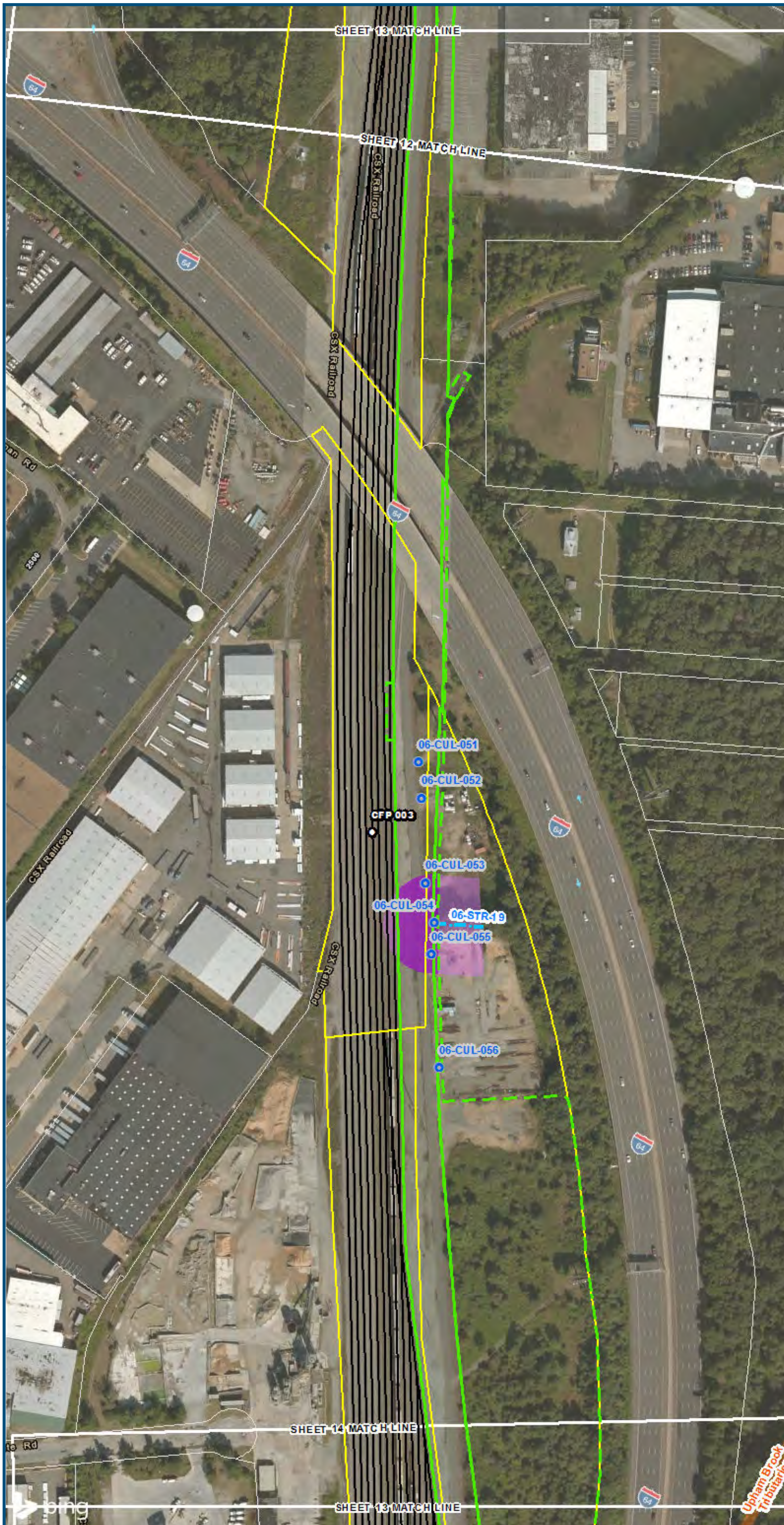
0 100 200
 Feet
 1 inch = 200 feet
 @ 11 x 17 inches
 Projection: Lambert Conformal Conic
 State Plane Virginia North FIPS 4501 Feet
 North American Datum of 1983
 Imagery/Basemap Source: 2015 Bing
 Aerial Imagery; ESRI World Transportation

Legend

- Permanent Limits of Disturbance
- Temporary Limits of Disturbance
- CSXT Mileposts
- Track - Existing
- Stations
- Proposed Stations
- Culverts
- Delineated Stream Impacts
- Delineated Streams
- Major River Impacts
- Waterbodies
- Delineated Wetlands
- Delineated Wetland Impacts
- Resource Protection Areas
- Resource Protection Area Impacts
- Impaired Waters
(Virginia Department of Environmental Quality)
- CSXT ROW (County Parcel Data)
- City/County Parcels
- City/County Boundary

Mapbook F-3
Potential Impacts to
Wetlands and Streams
Build Alternative
6B-S-Line
Boulevard Station Only,
S-Line

\\dcis-main\gis_data\GIS\Projects\0115-46_VA\DeptofRalls-PublicTransportation\0239056_RAPS-4AltDev-ConceptEng\map_docs\mxd\01EIS\Tech_Reports\Natural_Resources\Appendices\Appendix_F_Richmond\Mapbook_F-3_Mapbook_11x17_WEB.mxd | Last Updated: 08.23.2017



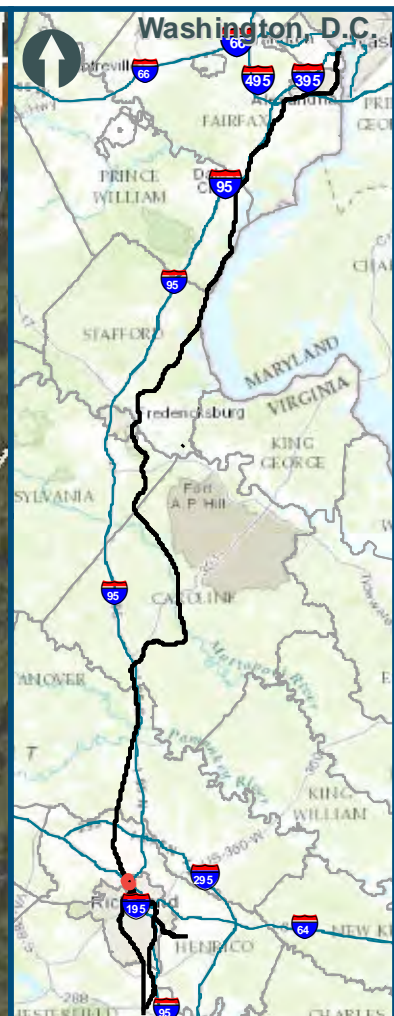
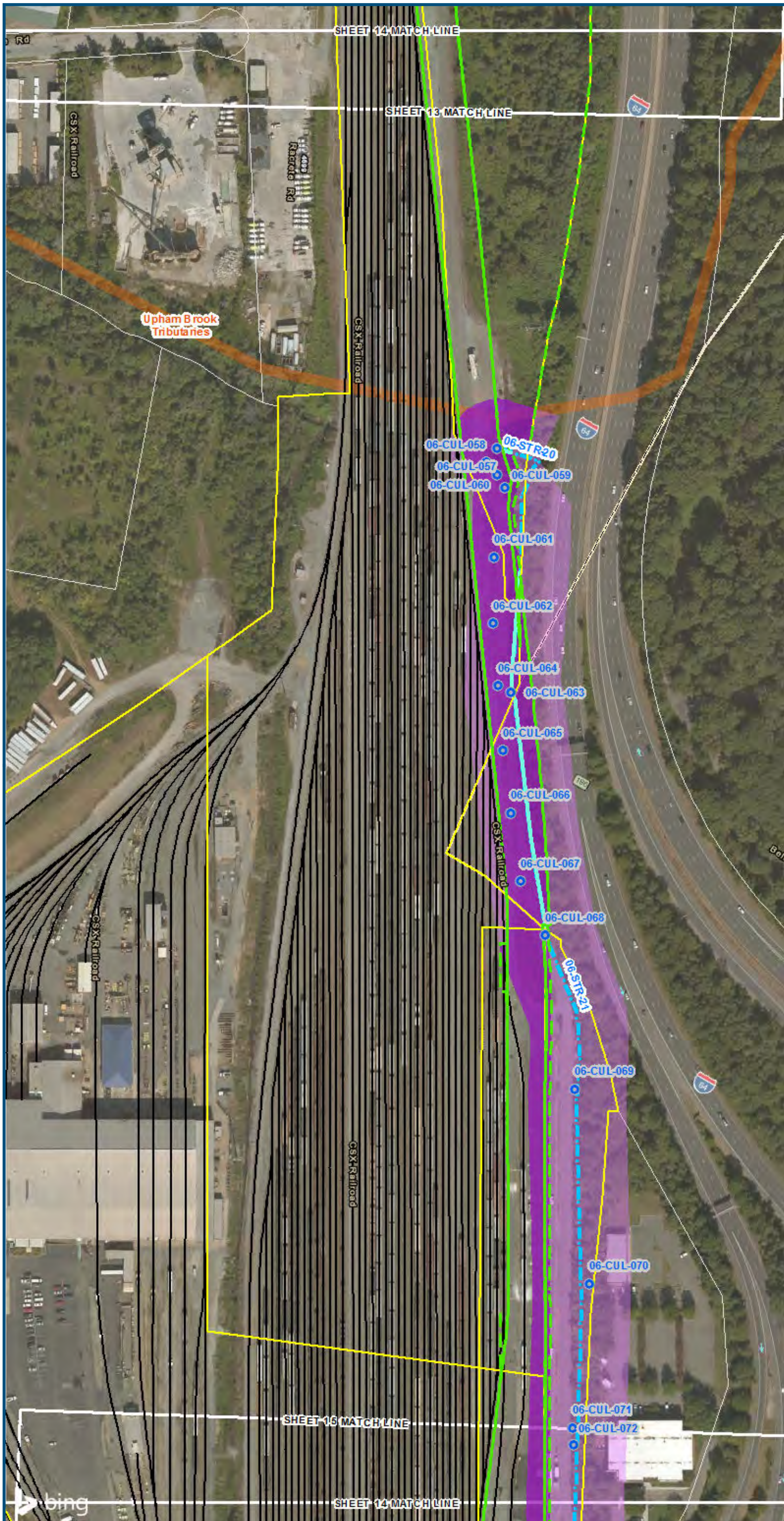
0 100 200
 Feet
 1 inch = 200 feet
 @ 11 x 17 inches
 Projection: Lambert Conformal Conic
 State Plane Virginia North FIPS 4501 Feet
 North American Datum of 1983
 Imagery/Basemap Source: 2015 Bing
 Aerial Imagery; ESRI World Transportation

- Legend**
- Permanent Limits of Disturbance
 - Temporary Limits of Disturbance
 - CSXT Mileposts
 - Track - Existing
 - Stations
 - Proposed Stations
 - Culverts
 - Delineated Stream Impacts
 - Delineated Streams
 - Major River Impacts
 - Waterbodies
 - Delineated Wetlands
 - Delineated Wetland Impacts
 - Resource Protection Areas
 - Resource Protection Area Impacts
 - Impaired Waters
 - CSXT ROW (County Parcel Data)
 - City/County Parcels
 - City/County Boundary
- (Virginia Department of Environmental Quality)*

**Mapbook F-3
 Potential Impacts to
 Wetlands and Streams
 Build Alternative
 6B-S-Line
 Boulevard Station Only,
 S-Line**

\\vlis-main\gis_data\GIS\Projects\0115-46_VA-Dep\toRalls-Pub\toT\Transportation\0239056_RAPS-4AltDev-Concept\Eng\map_docs\mxd\EIS\Tech_Reports\Natural_Resources\Appendices\Appendix_F_Richmond\Web_Versions\Wetlands_AppF-3_Mapbook_11x17_WEB.mxd | Last Updated: 06.23.2017





0 100 200
 Feet
 1 inch = 200 feet
 @ 11 x 17 inches
 Projection: Lambert Conformal Conic
 State Plane Virginia North FIPS 4501 Feet
 North American Datum of 1983
 Imagery/Basemap Source: 2015 Bing
 Aerial Imagery; ESRI World Transportation

Legend

- Permanent Limits of Disturbance
- Temporary Limits of Disturbance
- CSXT Mileposts
- Track - Existing
- Stations
- Proposed Stations
- Culverts
- Delineated Stream Impacts
- Delineated Streams
- Major River Impacts
- Waterbodies
- Delineated Wetlands
- Delineated Wetland Impacts
- Resource Protection Areas
- Resource Protection Area Impacts
- Impaired Waters
- CSXT ROW (County Parcel Data)
- City/County Parcels
- City/County Boundary

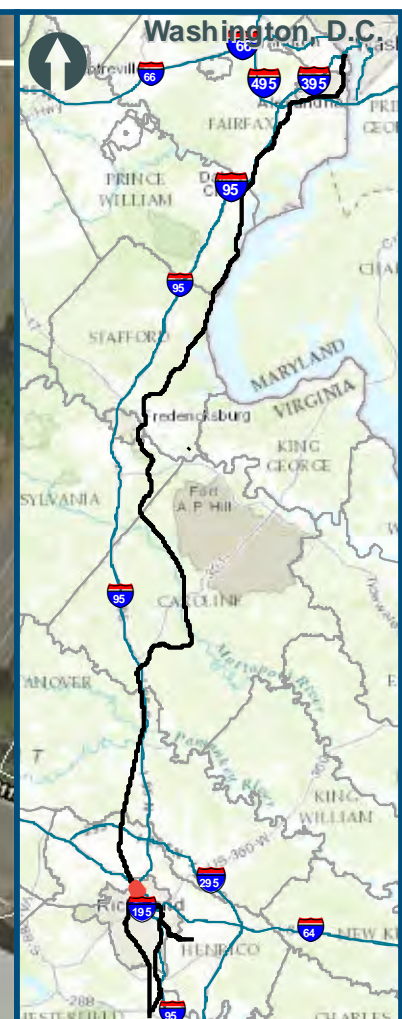

Mapbook F-3
Potential Impacts to
Wetlands and Streams
Build Alternative
6B-S-Line
Boulevard Station Only,
S-Line

\\dcis-main\gis_data\GIS\Projects\0115-46_VA\DeptofRails-PublicTransportation\0239056_RAPS-4AltDev-ConcepEng\map_docs\mxd\01EIS\Tech_Reports\Natural_Resources\Appendices\Appendix_F_Richmond\Mapbook_F-3_Mapbook_11x17_WEB.mxd | Last Updated: 08.23.2017



www.DC2RVArail.com






0 100 200
 Feet
 1 inch = 200 feet
 @ 11 x 17 inches
 Projection: Lambert Conformal Conic
 State Plane Virginia North FIPS 4501 Feet
 North American Datum of 1983
 Imagery/Basemap Source: 2015 Bing
 Aerial Imagery; ESRI World Transportation

- Legend**
- Permanent Limits of Disturbance
 - Temporary Limits of Disturbance
 - CSXT Mileposts
 - Track - Existing
 - Stations
 - Proposed Stations
 - Culverts
 - Delineated Stream Impacts
 - Delineated Streams
 - Major River Impacts
 - Waterbodies
 - Delineated Wetlands
 - Delineated Wetland Impacts
 - Resource Protection Areas
 - Resource Protection Area Impacts
 - Impaired Waters
 - CSXT ROW (County Parcel Data)
 - City/County Parcels
 - City/County Boundary

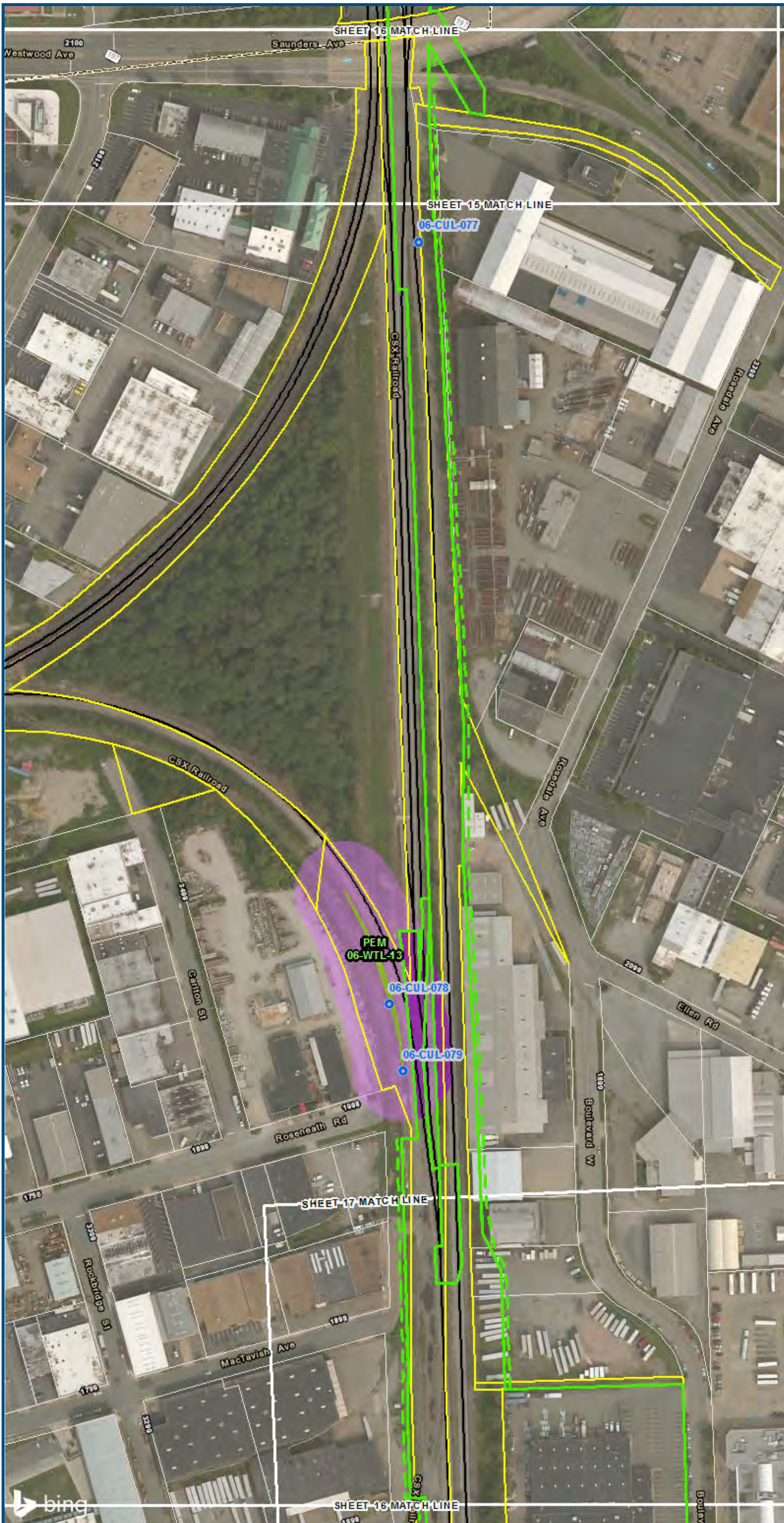
Mapbook F-3
Potential Impacts to
Wetlands and Streams
Build Alternative
6B-S-Line
Boulevard Station Only,
S-Line

\\dcis-main\gis_data\GIS\Projects\0115-46_VA\DeploRail\PublicTransportation\0239056_RAPS-4\ITDev-Concept\Eng\map_docs\mxd\0115-46_VA\Richmond\Web_Versions\Wetlands_AppF-3_Mapbook_11x17_WEB.mxd | Last Updated: 08.23.2017



www.DC2RVArail.com






0 100 200
 Feet
 1 inch = 200 feet
 @ 11 x 17 inches
 Projection: Lambert Conformal Conic
 State Plane Virginia North FIPS 4501 Feet
 North American Datum of 1983
 Imagery/Basemap Source: 2015 Bing
 Aerial Imagery; ESRI World Transportation

Legend

- Permanent Limits of Disturbance
 - Temporary Limits of Disturbance
 - CSXT Mileposts
 - Track - Existing
 - Stations
 - Proposed Stations
 - Culverts
 - Delineated Stream Impacts
 - Delineated Streams
 - Major River Impacts
 - Waterbodies
 - Delineated Wetlands
 - Delineated Wetland Impacts
 - Resource Protection Areas
 - Resource Protection Area Impacts
 - Impaired Waters
 - CSXT ROW (County Parcel Data)
 - City/County Parcels
 - City/County Boundary
- (Virginia Department of Environmental Quality)*

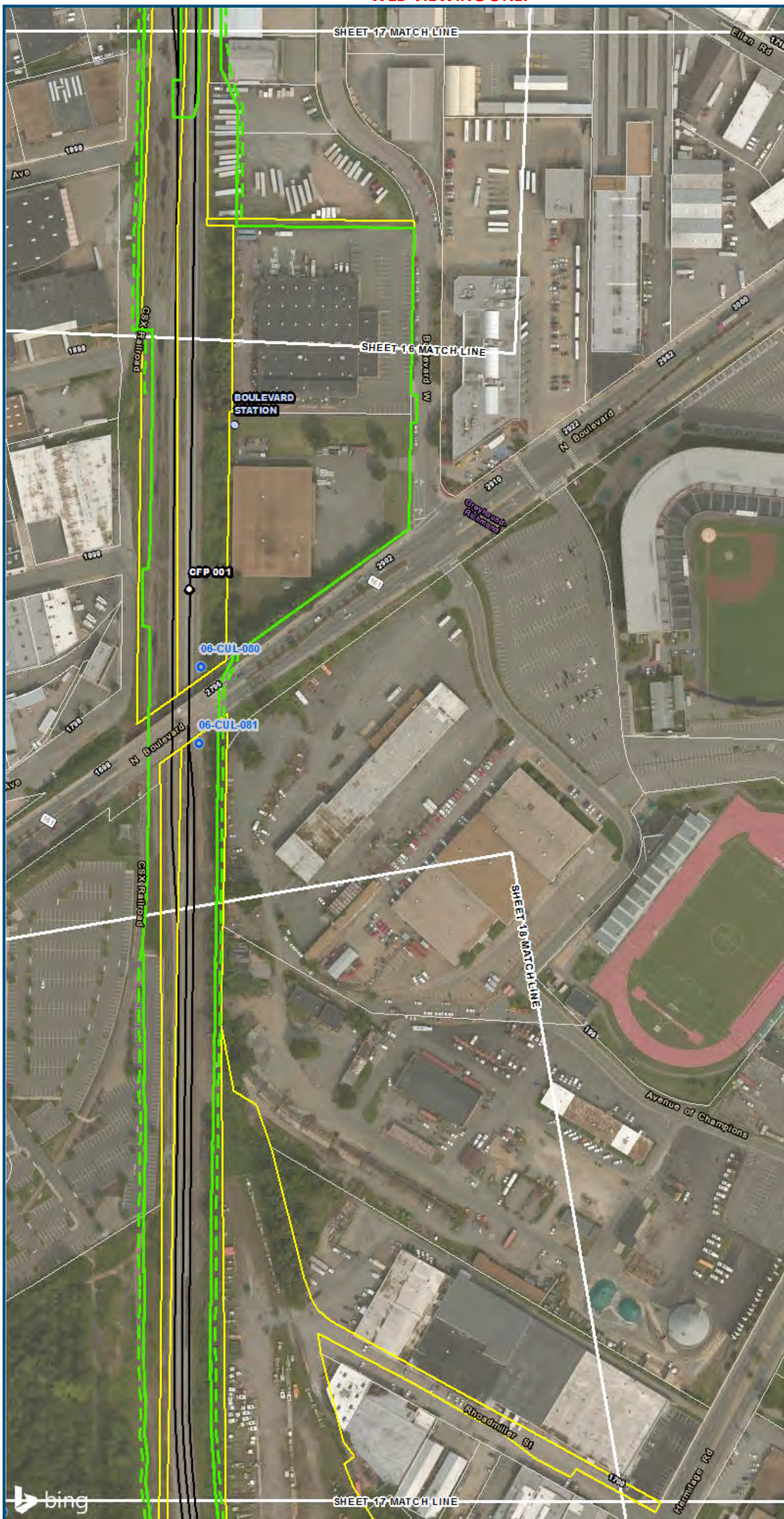
Mapbook F-3
Potential Impacts to
Wetlands and Streams
Build Alternative
6B-S-Line
Boulevard Station Only,
S-Line

\\cis-main\gis_data\GIS\Projects\0115-46_VA\Depot\Rail-Public\Transportation\0239056_RAPS-4\IT\Dev-Concept\Eng\map_docs\mxd\0115-46_VA\Richmond\Web_Versions\Wetlands_AppF-3_Mapbook_11x17_WEB.mxd | Last Updated: 08.23.2017



www.DC2RVArail.com





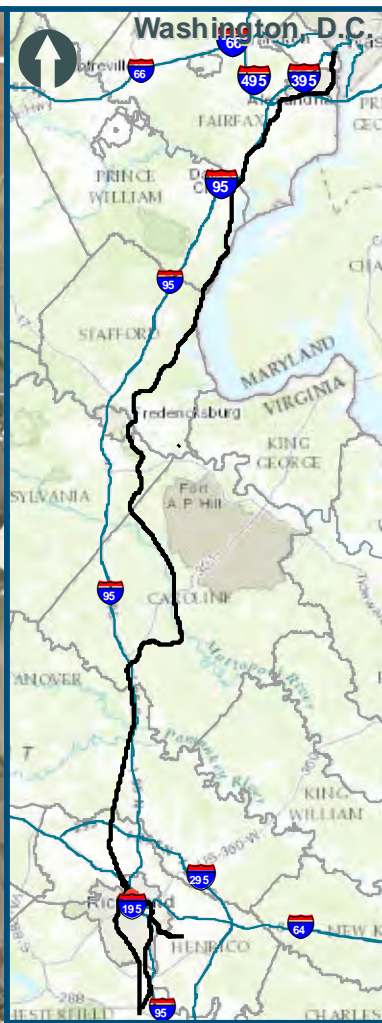
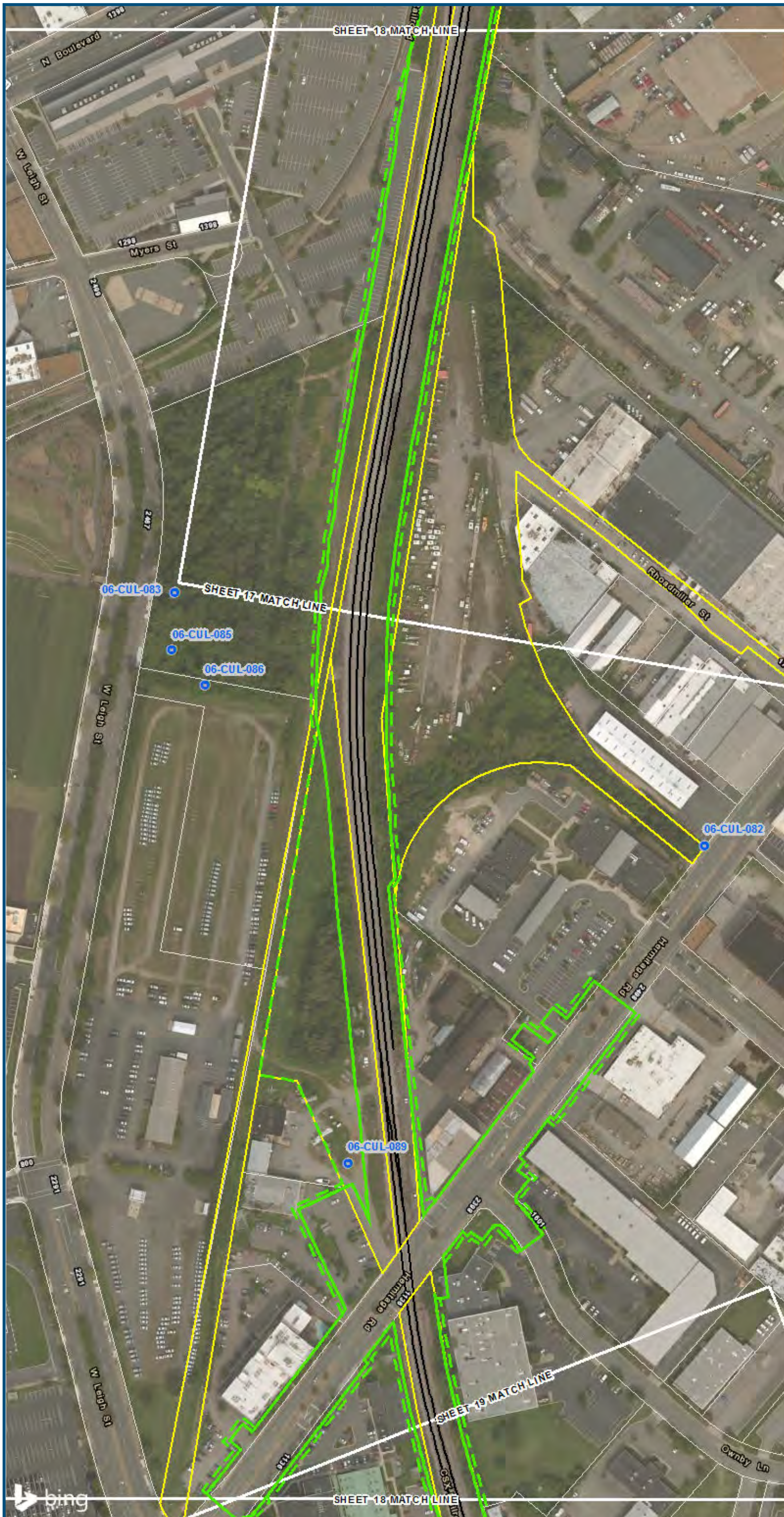
0 100 200
 Feet
 1 inch = 200 feet
 @ 11 x 17 inches
 Projection: Lambert Conformal Conic
 State Plane Virginia North FIPS 4501 Feet
 North American Datum of 1983
 Imagery/Basemap Source: 2015 Bing
 Aerial Imagery; ESRI World Transportation

Legend

- Permanent Limits of Disturbance
- Temporary Limits of Disturbance
- CSXT Mileposts
- Track - Existing
- Stations
- Proposed Stations
- Culverts
- Delineated Stream Impacts
- Delineated Streams
- Major River Impacts
- Waterbodies
- Delineated Wetlands
- Delineated Wetland Impacts
- Resource Protection Areas
- Resource Protection Area Impacts
- Impaired Waters
- CSXT ROW (County Parcel Data)
- City/County Parcels
- City/County Boundary

Mapbook F-3
Potential Impacts to
Wetlands and Streams
Build Alternative
6B-S-Line
Boulevard Station Only,
S-Line

\\dcis-main\gis_data\GIS\Projects\0115-46_VA Dept of Rail\Public\Transportation\02390566_RAPS-4AltDev-Concept\Eng\map_docs\mxd\01EIS\Tech_Reports\Natural Resources\Appendices\Appendix_F_Richmond\Mapbook_F-3_Mapbook_11x17_WEB.mxd | Last Updated: 08.23.2017

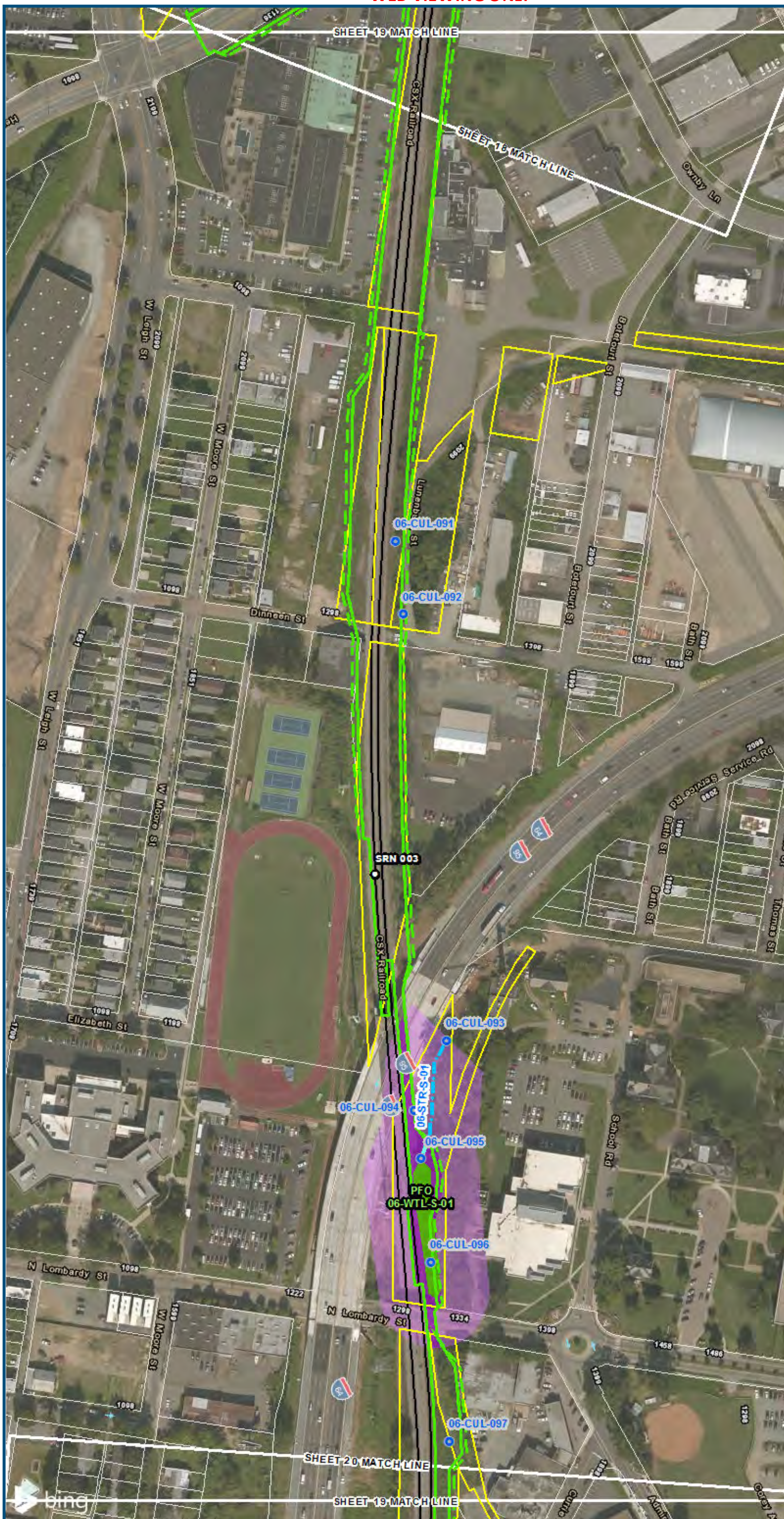


0 100 200
 Feet
 1 inch = 200 feet
 @ 11 x 17 inches
 Projection: Lambert Conformal Conic
 State: Plane Virginia North FIPS 4501 Feet
 North American Datum of 1983
 Imagery/Basemap Source: 2015 Bing
 Aerial Imagery; ESRI World Transportation

- Legend**
- Permanent Limits of Disturbance
 - Temporary Limits of Disturbance
 - CSXT Mileposts
 - Track - Existing
 - Stations
 - Proposed Stations
 - Culverts
 - Delineated Stream Impacts
 - Delineated Streams
 - Major River Impacts
 - Waterbodies
 - Delineated Wetlands
 - Delineated Wetland Impacts
 - Resource Protection Areas
 - Resource Protection Area Impacts
 - Impaired Waters
 - CSXT ROW (County Parcel Data)
 - City/County Parcels
 - City/County Boundary
- (Virginia Department of Environmental Quality)*

Mapbook F-3
Potential Impacts to
Wetlands and Streams
Build Alternative
6B-S-Line
Boulevard Station Only,
S-Line

\\dcis-main\gis_data\GIS\Projects\0115-46_VA\Deplo\Rail-Public\Transportation\0239056_RAPS-4\ITDev-Concept\Eng\map_docs\mxd\011546_VA\Richmond\Mapbook_F-3_Mapbook_11x17_WEB.mxd | Last Updated: 08.23.2017



0 100 200
 Feet
 1 inch = 200 feet
 @ 11 x 17 inches
 Projection: Lambert Conformal Conic
 State Plane Virginia North FIPS 4501 Feet
 North American Datum of 1983
 Imagery/Basemap Source: 2015 Bing
 Aerial Imagery; ESRI World Transportation

Legend

- Permanent Limits of Disturbance
- Temporary Limits of Disturbance
- CSXT Mileposts
- Track - Existing
- Stations
- Proposed Stations
- Culverts
- Delineated Stream Impacts
- Delineated Streams
- Major River Impacts
- Waterbodies
- Delineated Wetlands
- Delineated Wetland Impacts
- Resource Protection Areas
- Resource Protection Area Impacts
- Impaired Waters
- CSXT ROW (County Parcel Data)
- City/County Parcels
- City/County Boundary

Mapbook F-3
Potential Impacts to
Wetlands and Streams
Build Alternative
6B-S-Line
Boulevard Station Only,
S-Line

\\dcis-main\gis_data\GIS\Projects\0115-46_VA\Depot\Rail-Public\Transportation\0239056_RAPS-4\IT\Dev-Concept\Eng\map_docs\mxd\0115-46_VA\Richmond\Map_Resources\Appendix_F_Richmond\Map_Resources\Appendix_F_11x17_WEB.mxd | Last Updated: 06.23.2017



www.DC2RVArail.com



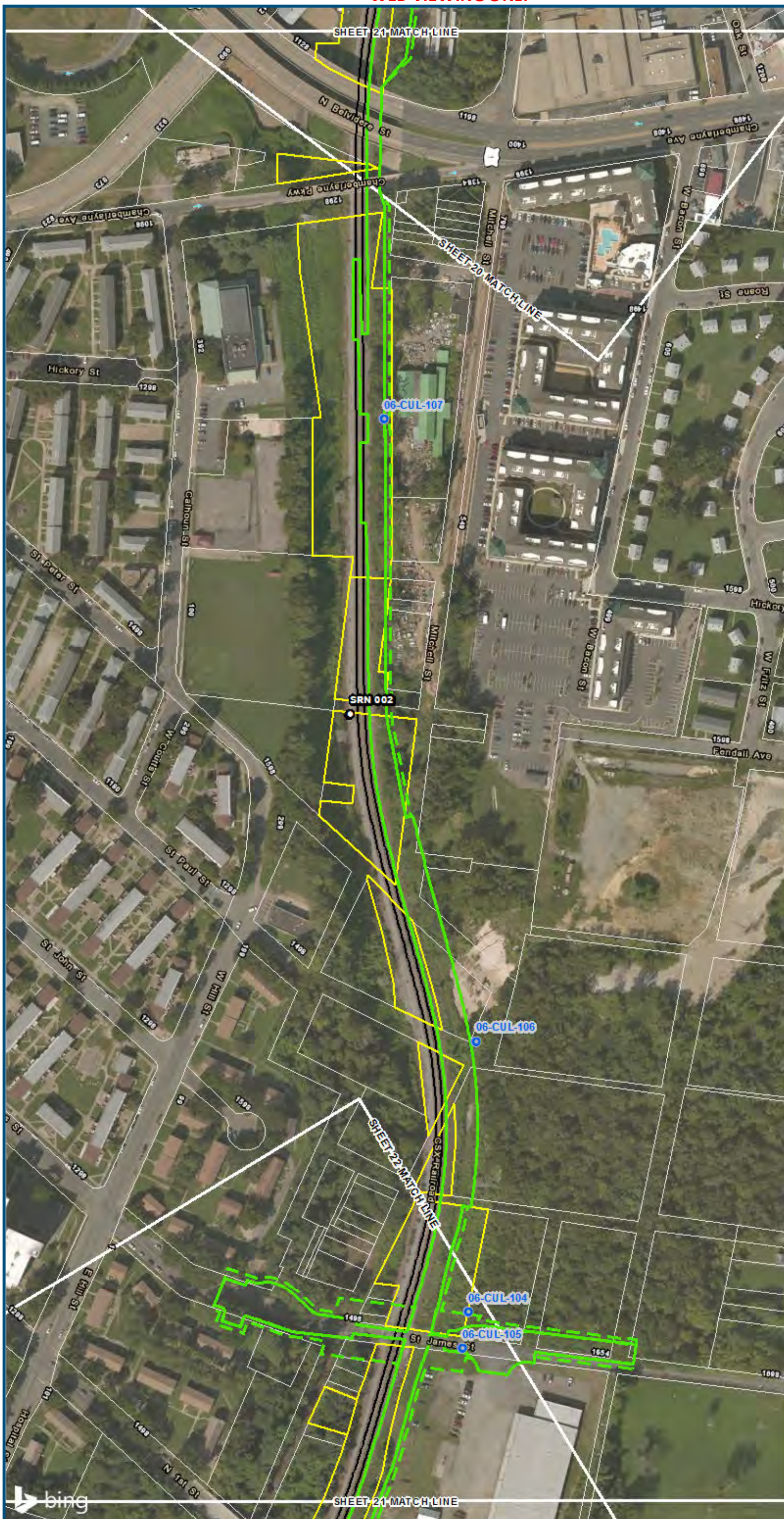


0 100 200
 Feet
 1 inch = 200 feet
 @ 11 x 17 inches
 Projection: Lambert Conformal Conic
 State: Plane Virginia North FIPS 4501 Feet
 North American Datum of 1983
 Imagery/Basemap Source: 2015 Bing
 Aerial Imagery; ESRI World Transportation

- Legend**
- ▭ Permanent Limits of Disturbance
 - ▭ Temporary Limits of Disturbance
 - CSXT Mileposts
 - Track - Existing
 - Stations
 - Proposed Stations
 - Culverts
 - Delineated Stream Impacts
 - Delineated Streams
 - Major River Impacts
 - Waterbodies
 - Delineated Wetlands
 - Delineated Wetland Impacts
 - Resource Protection Areas
 - Resource Protection Area Impacts
 - Impaired Waters
 - ▭ CSXT ROW (County Parcel Data)
 - ▭ City/County Parcels
 - ▭ City/County Boundary
- (Virginia Department of Environmental Quality)*

Mapbook F-3
Potential Impacts to
Wetlands and Streams
Build Alternative
6B-S-Line
Boulevard Station Only,
S-Line

\\dc\is-main\gis_data\GIS\Projects\0115-46_VA\Depot\RailtoPublic\Transportation\0239056_RAPS-4\IT\Dev-Concept\Eng\map_docs\mxd\0115-46_VA\Richmond\Mapbook_F-3_Mapbook_11x17_WEBVIEWING.mxd | Last Updated: 08.23.2017



0 100 200
 Feet
 1 inch = 200 feet
 @ 11 x 17 inches
 Projection: Lambert Conformal Conic
 State Plane Virginia North FIPS 4501 Feet
 North American Datum of 1983
 Imagery/Basemap Source: 2015 Bing
 Aerial Imagery; ESRI World Transportation

Legend

- Permanent Limits of Disturbance
- Temporary Limits of Disturbance
- CSXT Mileposts
- Track - Existing
- Stations
- Proposed Stations
- Culverts
- Delineated Stream Impacts
- Delineated Streams
- Major River Impacts
- Waterbodies
- Delineated Wetlands
- Delineated Wetland Impacts
- Resource Protection Areas
- Resource Protection Area Impacts
- Impaired Waters
- CSXT ROW (County Parcel Data)
- City/County Parcels
- City/County Boundary

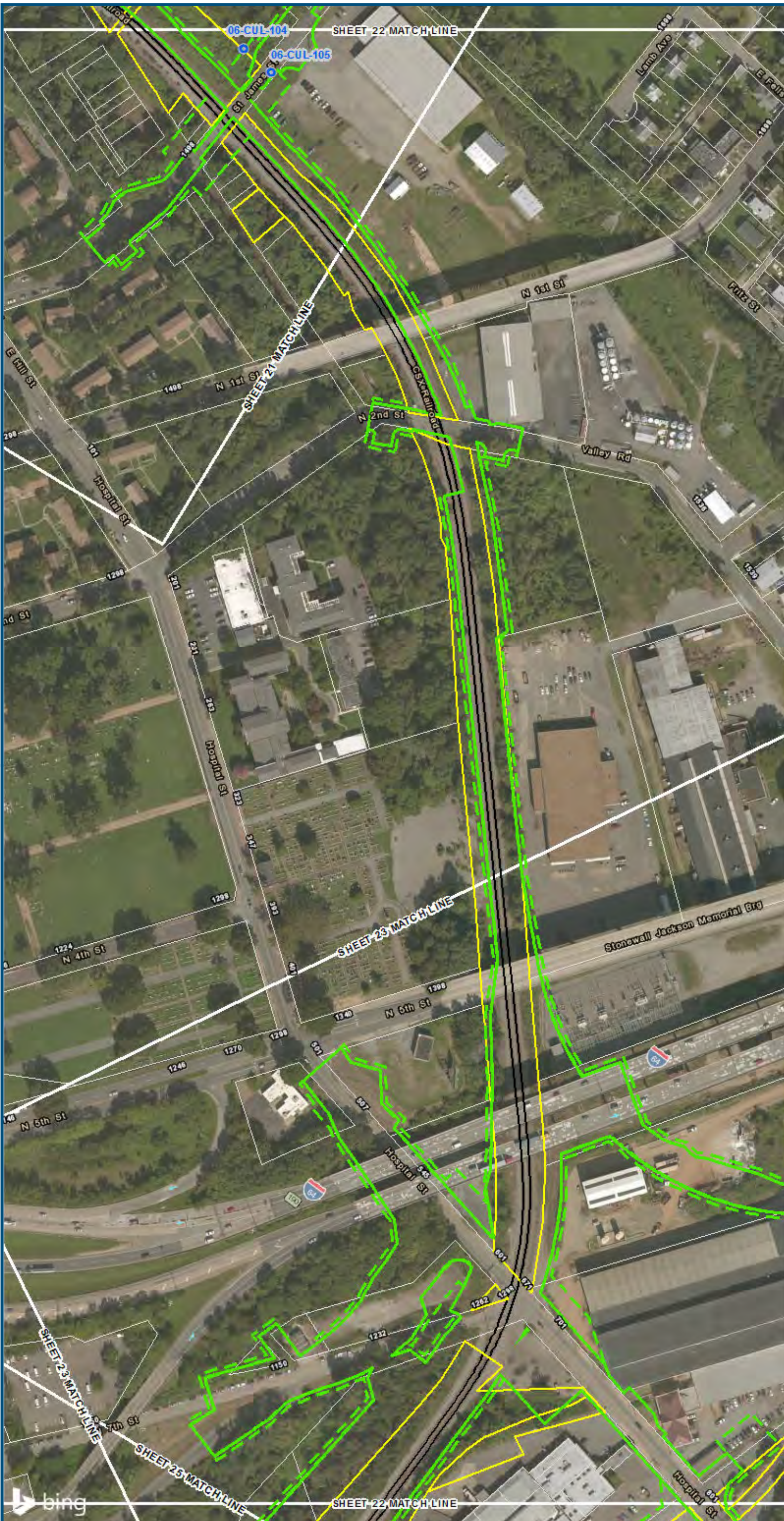
Mapbook F-3
Potential Impacts to
Wetlands and Streams
Build Alternative
6B-S-Line
Boulevard Station Only,
S-Line

\\dcis-main\gis_data\GIS\Projects\0115-46_VA\Depot\Rail-Public\Transportation\0239056_RAPS-4\ITDev-Concept\Eng\map_docs\mxd\0115-46_VA\Richmond\Web_Versions\Wetlands_AppF-3_Mapbook_11x17_WEB.mxd | Last Updated: 08.23.2017



www.DC2RVArail.com



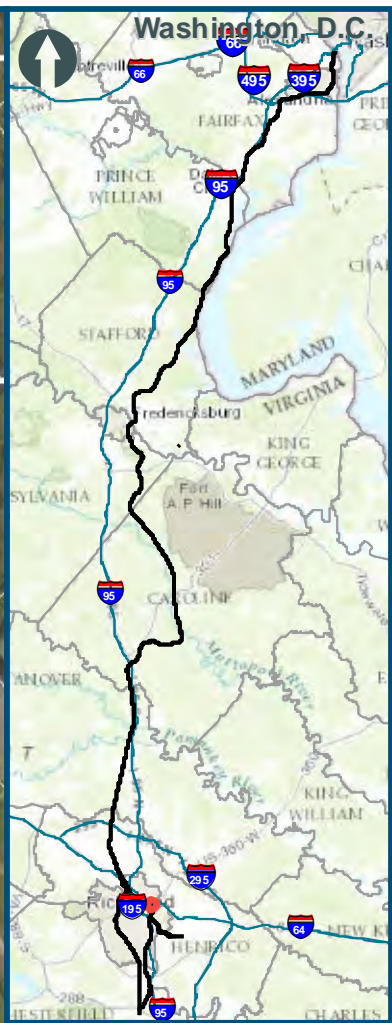
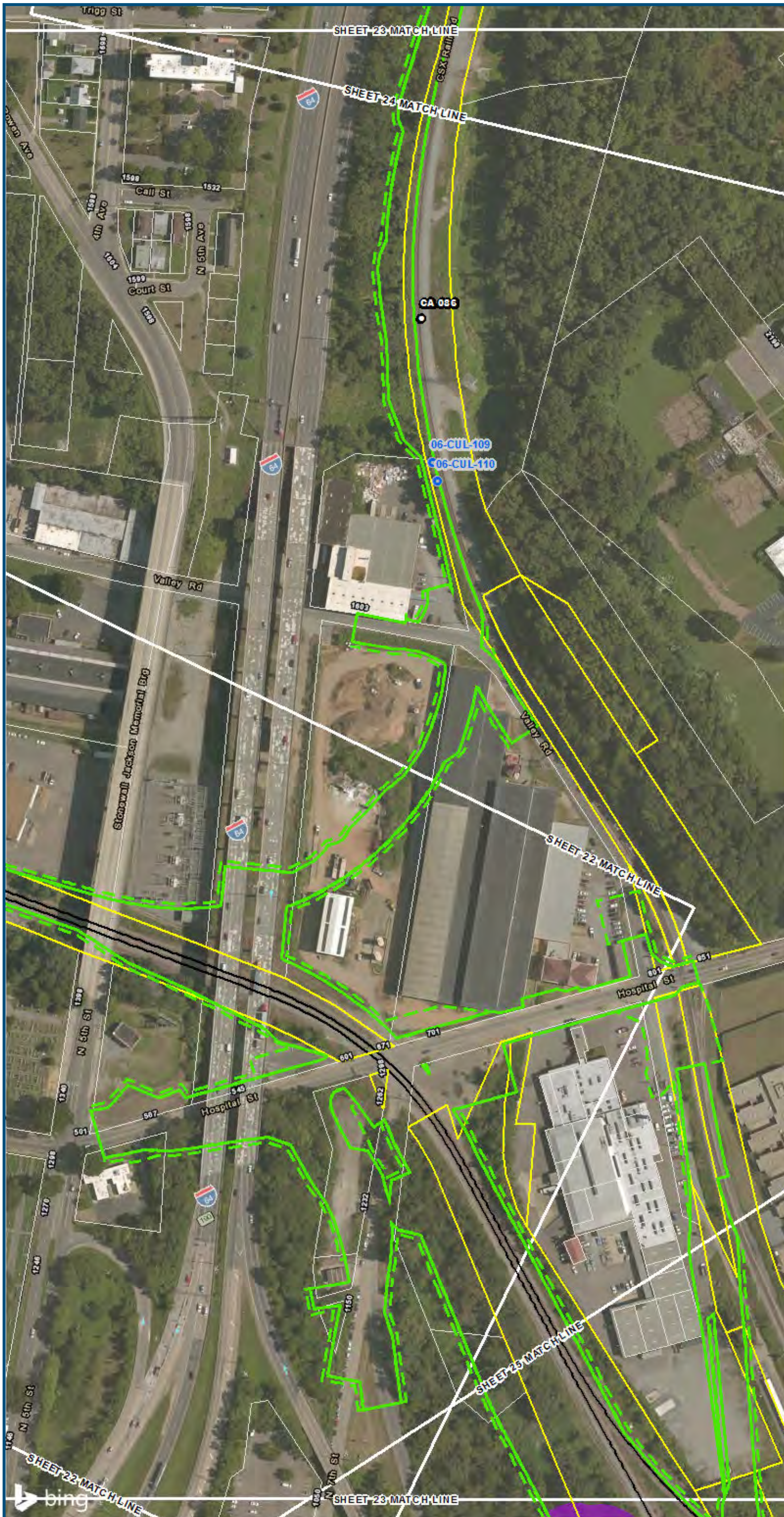


0 100 200
 Feet
 1 inch = 200 feet
 @ 11 x 17 inches
 Projection: Lambert Conformal Conic
 State Plane Virginia North FIPS 4501 Feet
 North American Datum of 1983
 Imagery/Basemap Source: 2015 Bing
 Aerial Imagery; ESRI World Transportation

Legend

- Permanent Limits of Disturbance
- Temporary Limits of Disturbance
- CSXT Mileposts
- Track - Existing
- Stations
- Proposed Stations
- Culverts
- Delineated Stream Impacts
- Delineated Streams
- Major River Impacts
- Waterbodies
- Delineated Wetlands
- Delineated Wetland Impacts
- Resource Protection Areas
- Resource Protection Area Impacts
- (Virginia Department of Environmental Quality)
- Impaired Waters
- CSXT ROW (County Parcel Data)
- City/County Parcels
- City/County Boundary

Mapbook F-3
Potential Impacts to
Wetlands and Streams
Build Alternative
6B-S-Line
Boulevard Station Only,
S-Line



0 100 200
 Feet
 1 inch = 200 feet
 @ 11 x 17 inches
 Projection: Lambert Conformal Conic
 State Plane Virginia North FIPS 4501 Feet
 North American Datum of 1983
 Imagery/Basemap Source: 2015 Bing
 Aerial Imagery; ESRI World Transportation

- Legend**
- Permanent Limits of Disturbance
 - Temporary Limits of Disturbance
 - CSXT Mileposts
 - Track - Existing
 - Stations
 - Proposed Stations
 - Culverts
 - Delineated Stream Impacts
 - Delineated Streams
 - Major River Impacts
 - Waterbodies
 - Delineated Wetlands
 - Delineated Wetland Impacts
 - Resource Protection Areas
 - Resource Protection Area Impacts
 - Impaired Waters
 - CSXT ROW (County Parcel Data)
 - City/County Parcels
 - City/County Boundary
- (Virginia Department of Environmental Quality)*

**Mapbook F-3
 Potential Impacts to
 Wetlands and Streams
 Build Alternative
 6B-S-Line
 Boulevard Station Only,
 S-Line**

\\dcis-main\gis_data\GIS\Projects\0115-46_VA Dept of Rail\Public\Transportation\0239056_RAPS-4\IT\Dev-Concept\Eng\map_docs\mxd\EIS\Tech_Reports\Natural Resources\Appendices\Appendix_F_Richmond\Mapbook_F-3_Mapbook_11x17_WEB.mxd | Last Updated: 08.23.2017




0 100 200
 Feet
 1 inch = 200 feet
 @ 11 x 17 inches
 Projection: Lambert Conformal Conic
 State Plane Virginia North FIPS 4501 Feet
 North American Datum of 1983
 Imagery/Basemap Source: 2015 Bing
 Aerial Imagery; ESRI World Transportation

Legend

- Permanent Limits of Disturbance
 - Temporary Limits of Disturbance
 - CSXT Mileposts
 - Track - Existing
 - Stations
 - Proposed Stations
 - Culverts
 - Delineated Stream Impacts
 - Delineated Streams
 - Major River Impacts
 - Waterbodies
 - Delineated Wetlands
 - Delineated Wetland Impacts
 - Resource Protection Areas
 - Resource Protection Area Impacts
 - Impaired Waters
 - CSXT ROW (County Parcel Data)
 - City/County Parcels
 - City/County Boundary
- (Virginia Department of Environmental Quality)*

**Mapbook F-3
 Potential Impacts to
 Wetlands and Streams
 Build Alternative
 6B-S-Line
 Boulevard Station Only,
 S-Line**

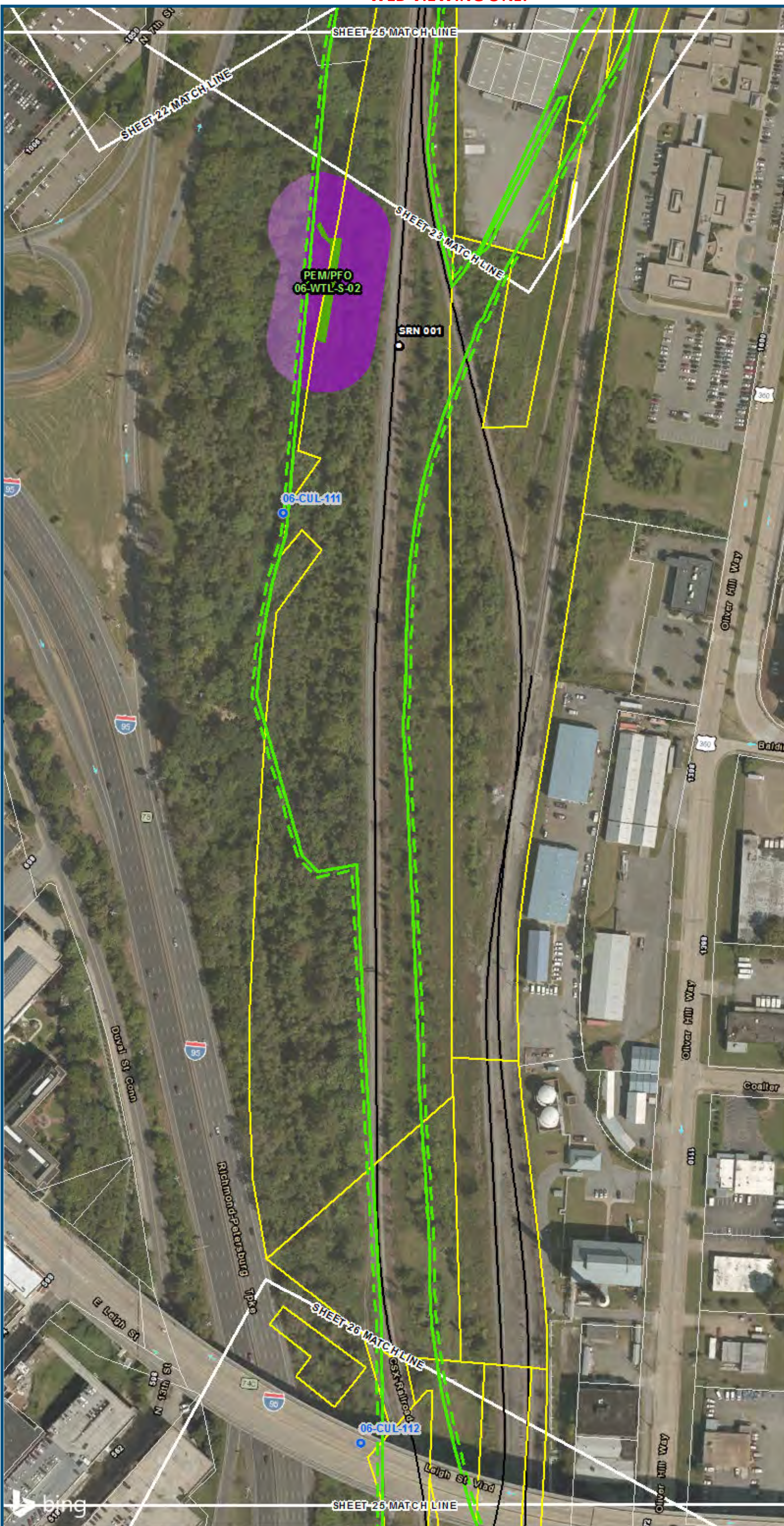
\\dcis-main\gis_data\GIS\Projects\0115-46_VA Dept of Rail\Public Transportation\0239056_RAPS-4\Dev-Concept\Eng\map_docs\mxd\01EIS\Tech_Reports\Natural Resources\Appendices\Appendix_F_Richmond\Web_Versions\Wetlands_AppF-3_Mapbook_11x17_WEB.mxd | Last Updated: 06.23.2017



www.DC2RVArail.com



WEB VIEWING ONLY



0 100 200
Feet
1 inch = 200 feet
@ 11 x 17 inches
Projection: Lambert Conformal Conic
State Plane Virginia North FIPS 4501 Feet
North American Datum of 1983
Imagery/Basemap Source: 2015 Bing
Aerial Imagery; ESRI World Transportation

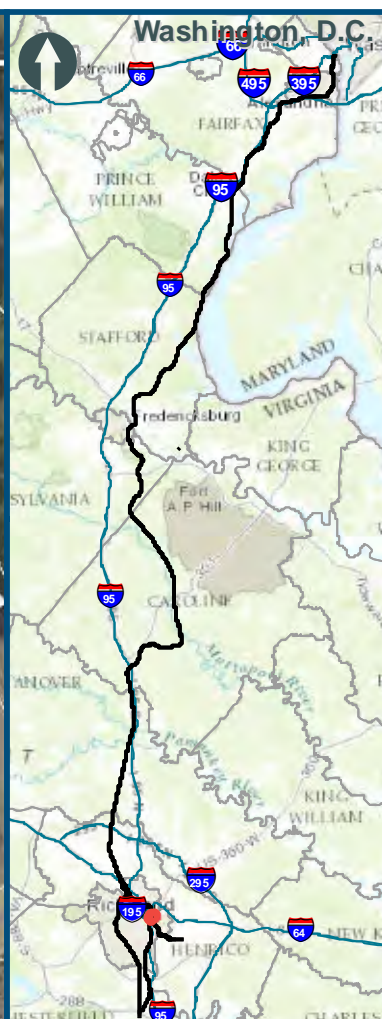
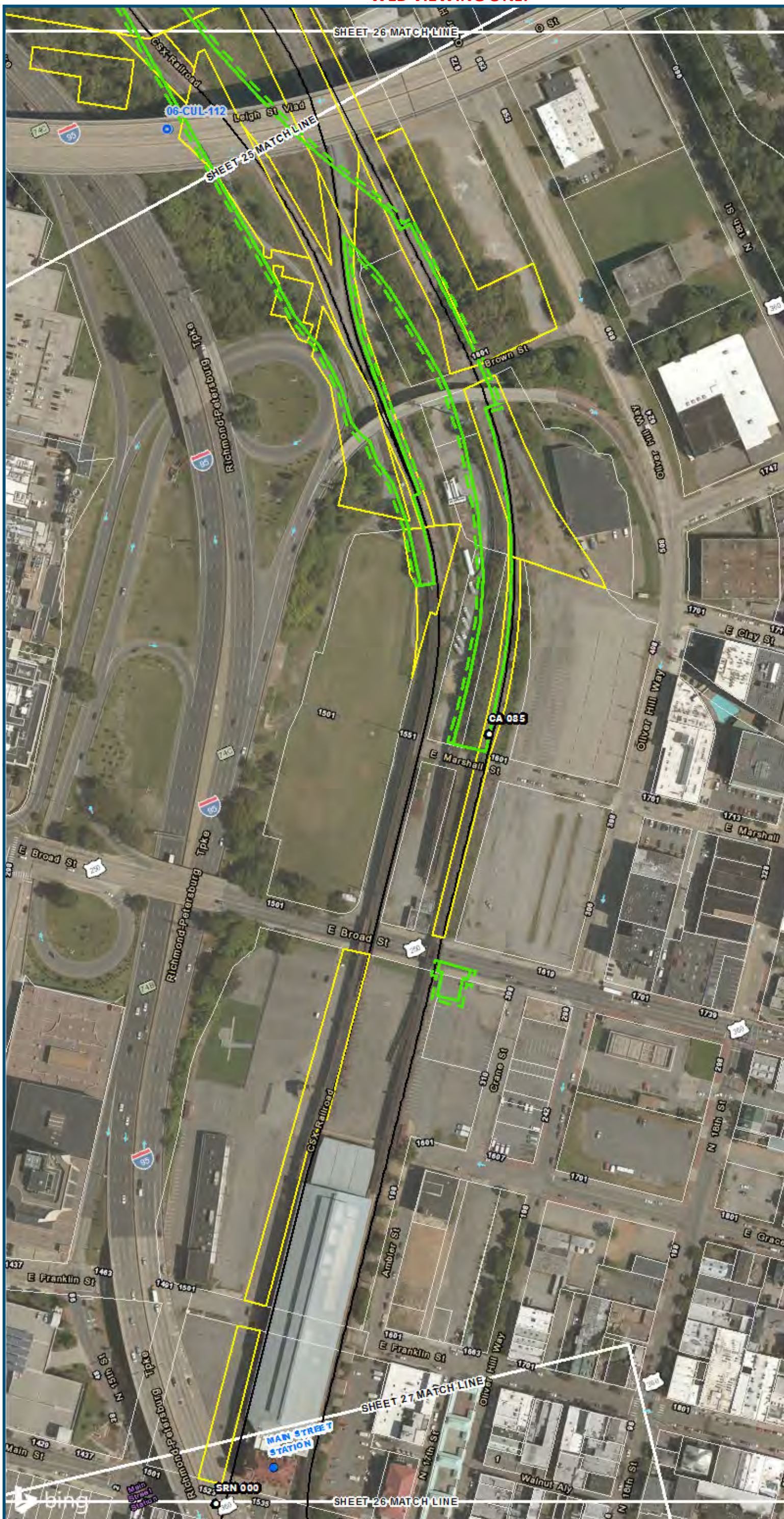
Legend

- Permanent Limits of Disturbance
 - Temporary Limits of Disturbance
 - CSXT Mileposts
 - Track - Existing
 - Stations
 - Proposed Stations
 - Culverts
 - Delineated Stream Impacts
 - Delineated Streams
 - Major River Impacts
 - Waterbodies
 - Delineated Wetlands
 - Delineated Wetland Impacts
 - Resource Protection Areas
 - Resource Protection Area Impacts
 - Impaired Waters
 - CSXT ROW (County Parcel Data)
 - City/County Parcels
 - City/County Boundary
- (Virginia Department of Environmental Quality)

**Mapbook F-3
Potential Impacts to
Wetlands and Streams
Build Alternative
6B-S-Line
Boulevard Station Only,
S-Line**

\\dcis\main\gls_data\GIS\Projects\0115-46_VA Dept of Rail-Public Transportation\0239056_RAPS-4\ITDev-Con\cap\Eng\map_docs\mxd\DC2RVArail\map_versions\map_versions\Mapbook_F-3_Mapbook_11x17_WEB.mxd | Last Updated: 06.23.2017

WEB VIEWING ONLY



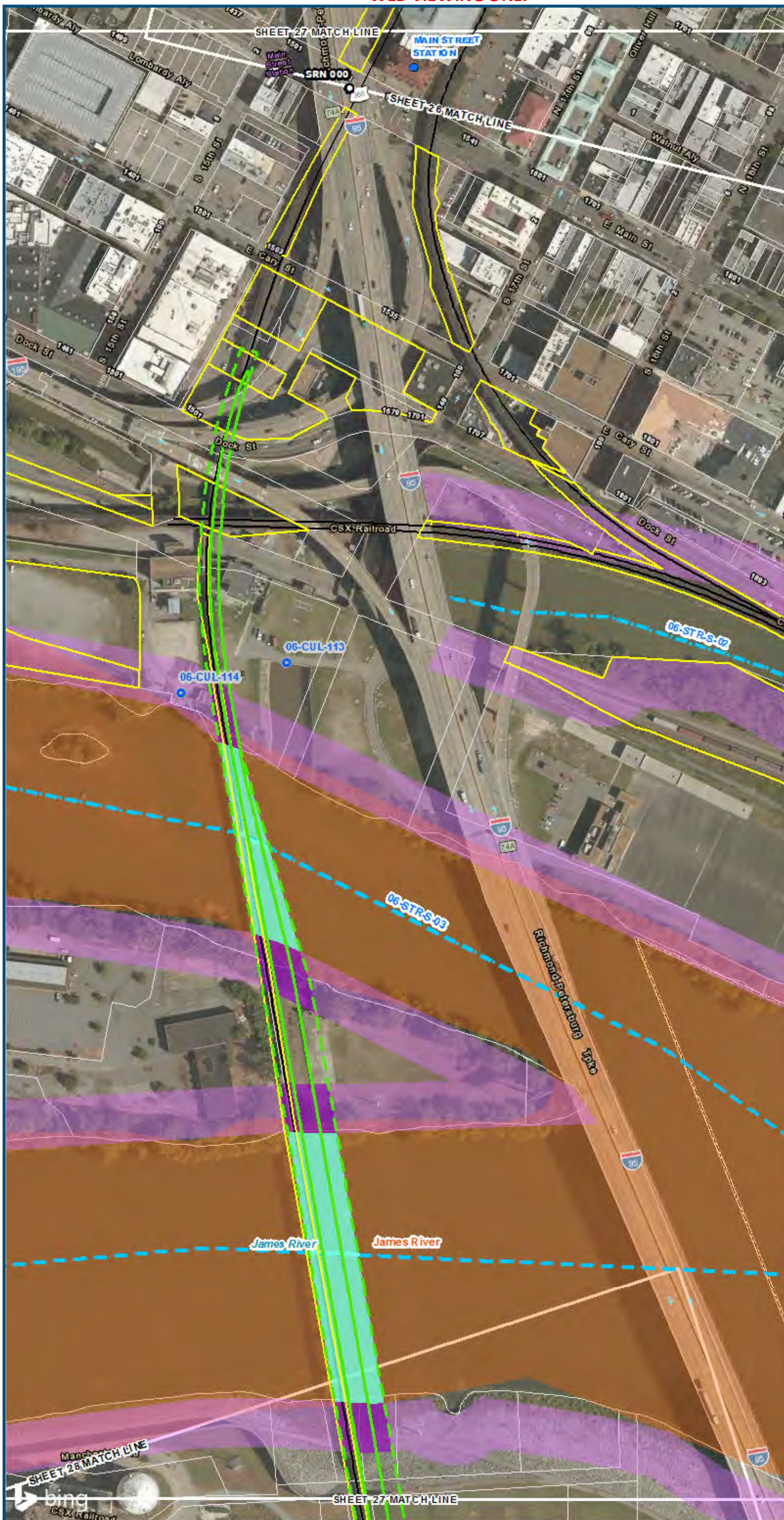
0 100 200
 Feet
 1 inch = 200 feet
 @ 11 x 17 inches
 Projection: Lambert Conformal Conic
 State Plane Virginia North FIPS 4501 Feet
 North American Datum of 1983
 Imagery/Basemap Source: 2015 Bing
 Aerial Imagery; ESRI World Transportation

Legend

- Permanent Limits of Disturbance
- Temporary Limits of Disturbance
- CSXT Mileposts
- Track - Existing
- Stations
- Proposed Stations
- Culverts
- Delineated Stream Impacts
- Delineated Streams
- Major River Impacts
- Waterbodies
- Delineated Wetlands
- Delineated Wetland Impacts
- Resource Protection Areas
- Resource Protection Area Impacts
- Impaired Waters
- CSXT ROW (County Parcel Data)
- City/County Parcels
- City/County Boundary

Mapbook F-3
Potential Impacts to
Wetlands and Streams
Build Alternative
6B-S-Line
Boulevard Station Only,
S-Line

\cds\main\gis_data\GIS\Projects\0115-46_VA_Depot\Rail-Public\Transportation\0239056_RAPS-4\IT\Dev-Concept\Eng\map_docs\mxd\01EIS\Tech_Reports\Natural_Resources\Appendices\Appendix_F_Richmond\Mapbook_F-3_Mapbook_11x17_WEB.mxd | Last Updated: 08.23.2017

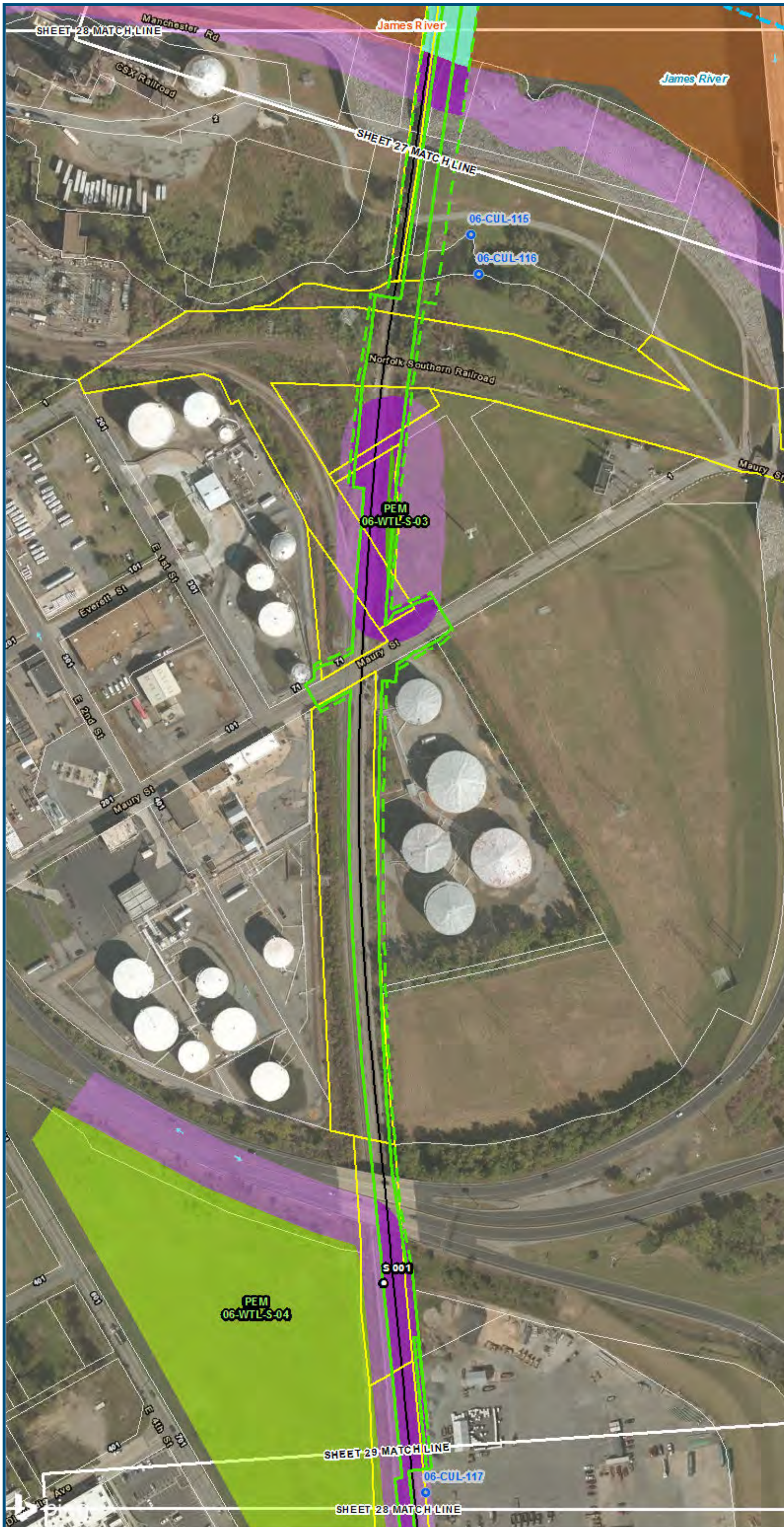


0 100 200
 Feet
 1 inch = 200 feet
 @ 11 x 17 inches
 Projection: Lambert Conformal Conic
 State Plane Virginia North FIPS 4501 Feet
 North American Datum of 1983
 Imagery/Basemap Source: 2015 Bing
 Aerial Imagery; ESRI World Transportation

Legend

- Permanent Limits of Disturbance
 - Temporary Limits of Disturbance
 - CSXT Mileposts
 - Track - Existing
 - Stations
 - Proposed Stations
 - Culverts
 - Delineated Stream Impacts
 - Delineated Streams
 - Major River Impacts
 - Waterbodies
 - Delineated Wetlands
 - Delineated Wetland Impacts
 - Resource Protection Areas
 - Resource Protection Area Impacts
 - Impaired Waters
 - CSXT ROW (County Parcel Data)
 - City/County Parcels
 - City/County Boundary
- (Virginia Department of Environmental Quality)

Mapbook F-3
Potential Impacts to Wetlands and Streams
Build Alternative
6B-S-Line
Boulevard Station Only, S-Line

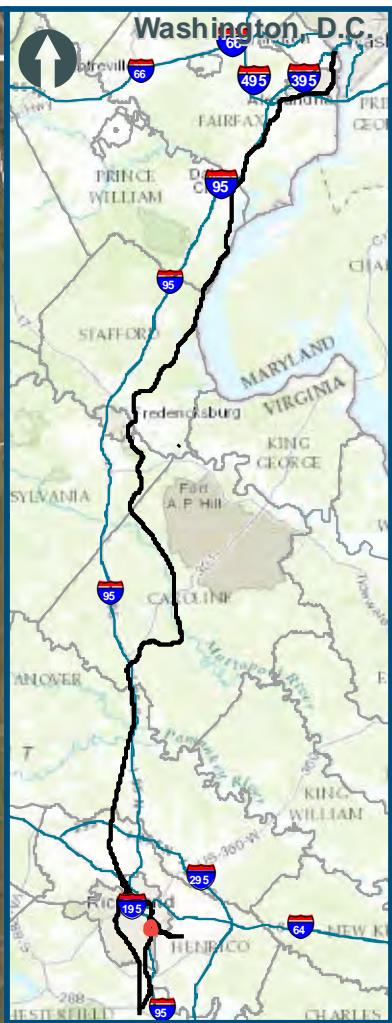
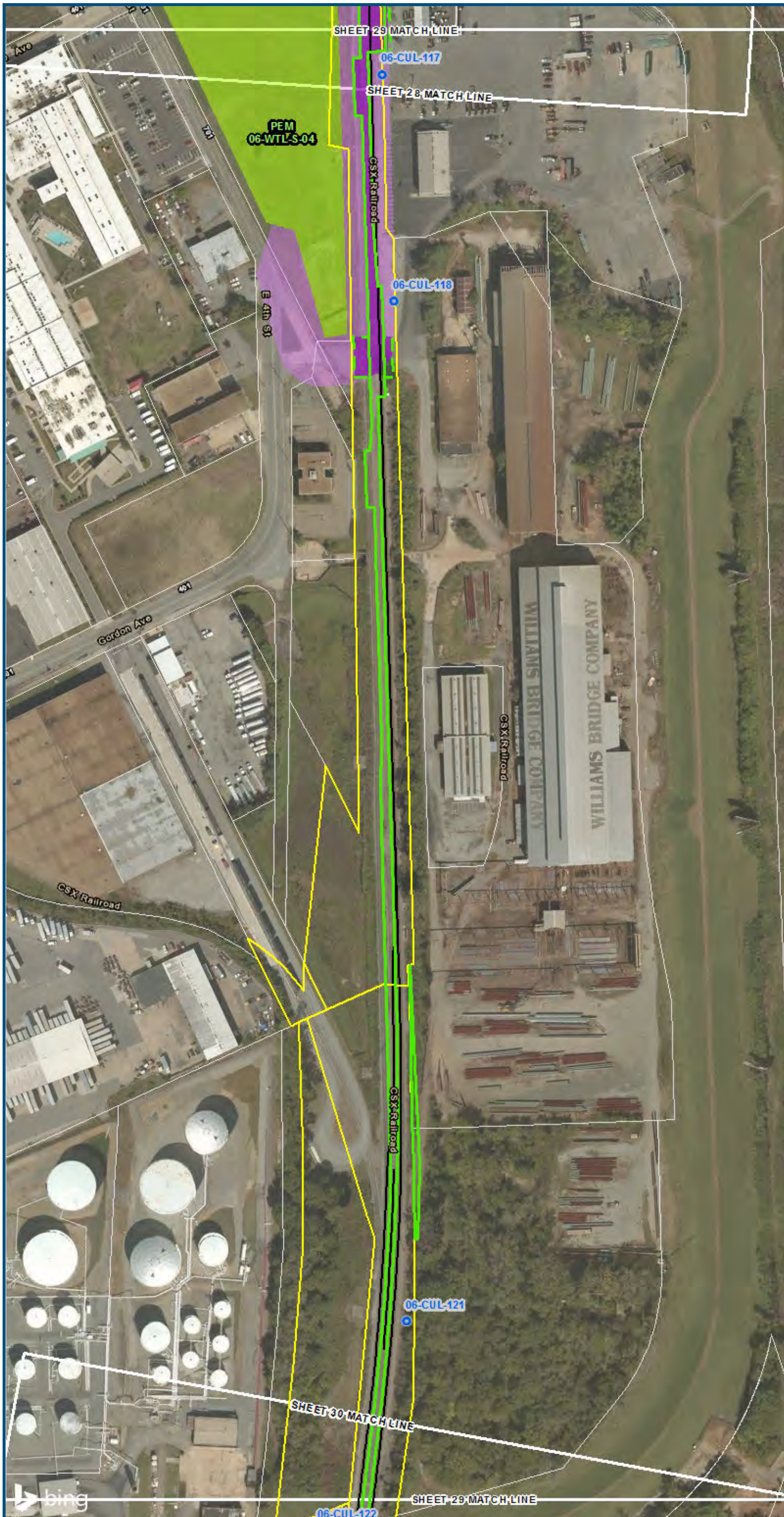


0 100 200
 Feet
 1 inch = 200 feet
 @ 11 x 17 inches
 Projection: Lambert Conformal Conic
 State Plane Virginia North FIPS 4501 Feet
 North American Datum of 1983
 Imagery/Basemap Source: 2015 Bing
 Aerial Imagery; ESRI World Transportation

- Legend**
- Permanent Limits of Disturbance
 - Temporary Limits of Disturbance
 - CSXT Mileposts
 - Track - Existing
 - Stations
 - Proposed Stations
 - Culverts
 - Delineated Stream Impacts
 - Delineated Streams
 - Major River Impacts
 - Waterbodies
 - Delineated Wetlands
 - Delineated Wetland Impacts
 - Resource Protection Areas
 - Resource Protection Area Impacts
 - Impaired Waters
 - CSXT ROW (County Parcel Data)
 - City/County Parcels
 - City/County Boundary
- (Virginia Department of Environmental Quality)*

**Mapbook F-3
 Potential Impacts to
 Wetlands and Streams
 Build Alternative
 6B-S-Line
 Boulevard Station Only,
 S-Line**

\\dcis-main\gis_data\GIS\Projects\0115-46_VA_Dep_of_Rails-Public\Transportation\0239056_RAPS-4\IT\Dev-Concept\Eng\map_docs\mxd\01EIS\Tech_Reports\Natural_Resources\Appendices\Appendix_F_Richmond\Web_Versions\Wetlands_AppF-3_Mapbook_11x17_WEB.mxd | Last Updated: 08.23.2017



0 100 200
 Feet
 1 inch = 200 feet
 @ 11 x 17 inches
 Projection: Lambert Conformal Conic
 State Plane Virginia North FIPS 4501 Feet
 North American Datum of 1983
 Imagery/Basemap Source: 2015 Bing
 Aerial Imagery; ESRI World Transportation

- Legend**
- Permanent Limits of Disturbance
 - Temporary Limits of Disturbance
 - CSXT Mileposts
 - Track - Existing
 - Stations
 - Proposed Stations
 - Culverts
 - Delineated Stream Impacts
 - Delineated Streams
 - Major River Impacts
 - Waterbodies
 - Delineated Wetlands
 - Delineated Wetland Impacts
 - Resource Protection Areas
 - Resource Protection Area Impacts
 - Impaired Waters
 - CSXT ROW (County Parcel Data)
 - City/County Parcels
 - City/County Boundary
- (Virginia Department of Environmental Quality)*

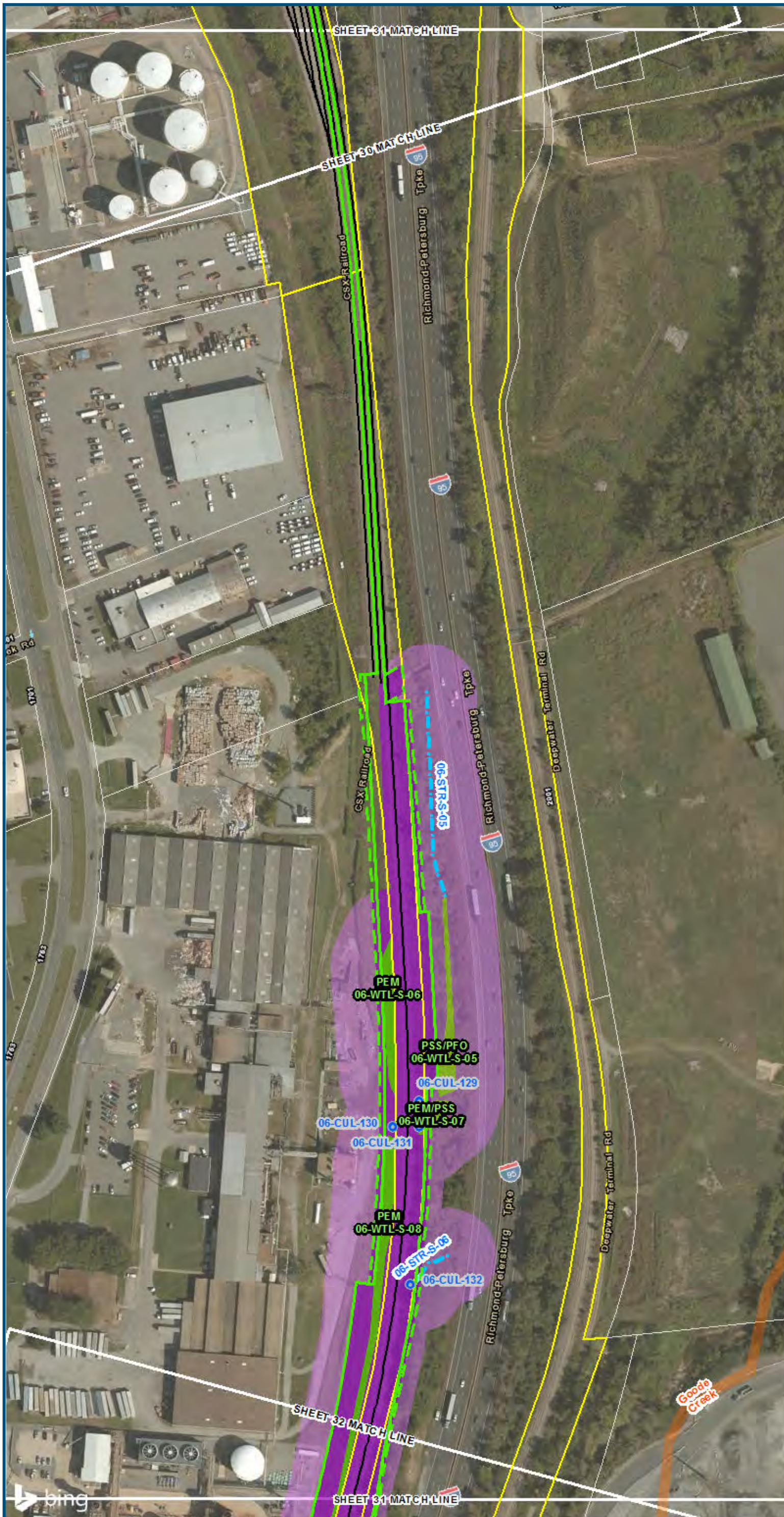
**Mapbook F-3
 Potential Impacts to
 Wetlands and Streams
 Build Alternative
 6B-S-Line
 Boulevard Station Only,
 S-Line**

\\cis-main\gis_data\GIS\Projects\0115-05_VA\DeptofRails-PublicTransportation\02309056_RAPS-4\ITDev-Concept\Eng\map_docs\mxd\0115-05_VA\WEB\Mapbook_F-3_Mapbook_11x17_WEB.mxd | Last Updated: 08.23.2017



www.DC2RVArail.com



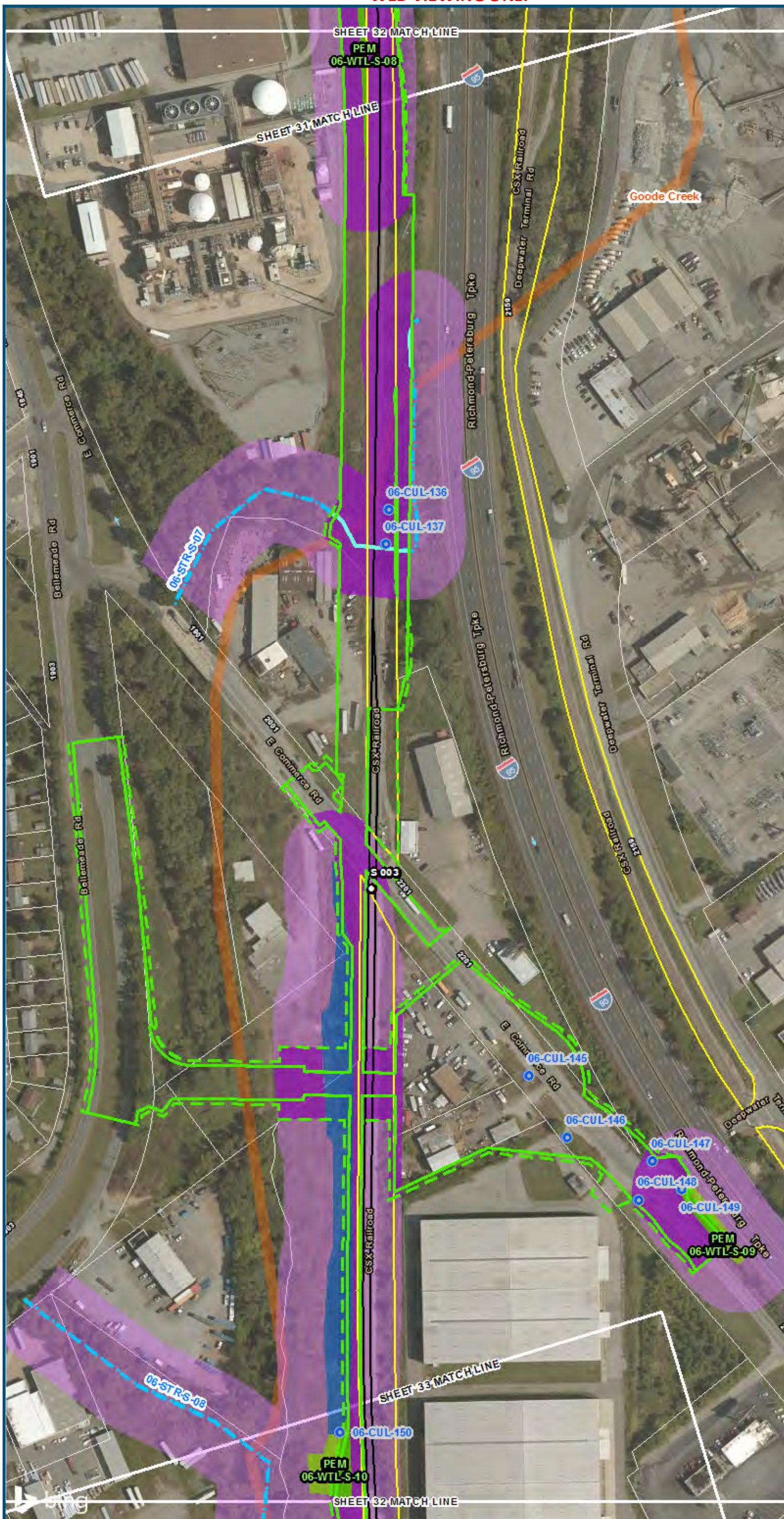


0 100 200
 Feet
 1 inch = 200 feet
 @ 11 x 17 inches
 Projection: Lambert Conformal Conic
 State Plane Virginia North FIPS 4501 Feet
 North American Datum of 1983
 Imagery/Basemap Source: 2015 Bing
 Aerial Imagery; ESRI World Transportation

Legend

- Permanent Limits of Disturbance
 - Temporary Limits of Disturbance
 - CSXT Mileposts
 - Track - Existing
 - Stations
 - Proposed Stations
 - Culverts
 - Delineated Stream Impacts
 - Delineated Streams
 - Major River Impacts
 - Waterbodies
 - Delineated Wetlands
 - Delineated Wetland Impacts
 - Resource Protection Areas
 - Resource Protection Area Impacts
 - Impaired Waters
 - CSXT ROW (County Parcel Data)
 - City/County Parcels
 - City/County Boundary
- (Virginia Department of Environmental Quality)*

**Mapbook F-3
 Potential Impacts to
 Wetlands and Streams
 Build Alternative
 6B-S-Line
 Boulevard Station Only,
 S-Line**




0 100 200
 Feet
 1 inch = 200 feet
 @ 11 x 17 inches
 Projection: Lambert Conformal Conic
 State Plane Virginia North FIPS 4501 Feet
 North American Datum of 1983
 Imagery/Basemap Source: 2015 Bing
 Aerial Imagery; ESRI World Transportation

Legend

- Permanent Limits of Disturbance
- Temporary Limits of Disturbance
- CSXT Mileposts
- Track - Existing
- Stations
- Proposed Stations
- Culverts
- Delineated Stream Impacts
- Delineated Streams
- Major River Impacts
- Waterbodies
- Delineated Wetlands
- Delineated Wetland Impacts
- Resource Protection Areas
- Resource Protection Area Impacts
- Impaired Waters
- CSXT ROW (County Parcel Data)
- City/County Parcels
- City/County Boundary

Mapbook F-3
Potential Impacts to
Wetlands and Streams
Build Alternative
6B-S-Line
Boulevard Station Only,
S-Line

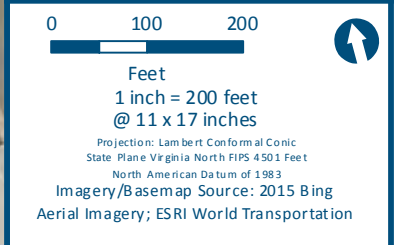
\\dc1smain\gis_data\GIS\Projects\0115-46_VA\Depot\Railis-Public\Transportation\0239056_RAPS-4\ITDev-Concept\Eng\map_docs\mxd\0115-46_VA\Richmond\Map_Resources\Appendix_F_Richmond\Map_Resources\Appendix_F_1117_WEB.mxd | Last Updated: 08.23.2017



www.DC2RVArail.com



WEB VIEWING ONLY




Legend

- Permanent Limits of Disturbance
 - Temporary Limits of Disturbance
 - CSXT Mileposts
 - Track - Existing
 - Stations
 - Proposed Stations
 - Culverts
 - Delineated Stream Impacts
 - Delineated Streams
 - Major River Impacts
 - Waterbodies
 - Delineated Wetlands
 - Delineated Wetland Impacts
 - Resource Protection Areas
 - Resource Protection Area Impacts
 - Impaired Waters
 - CSXT ROW (County Parcel Data)
 - City/County Parcels
 - City/County Boundary
- (Virginia Department of Environmental Quality)*

**Mapbook F-3
Potential Impacts to
Wetlands and Streams
Build Alternative
6B-S-Line
Boulevard Station Only,
S-Line**

Sheet 33 of 48

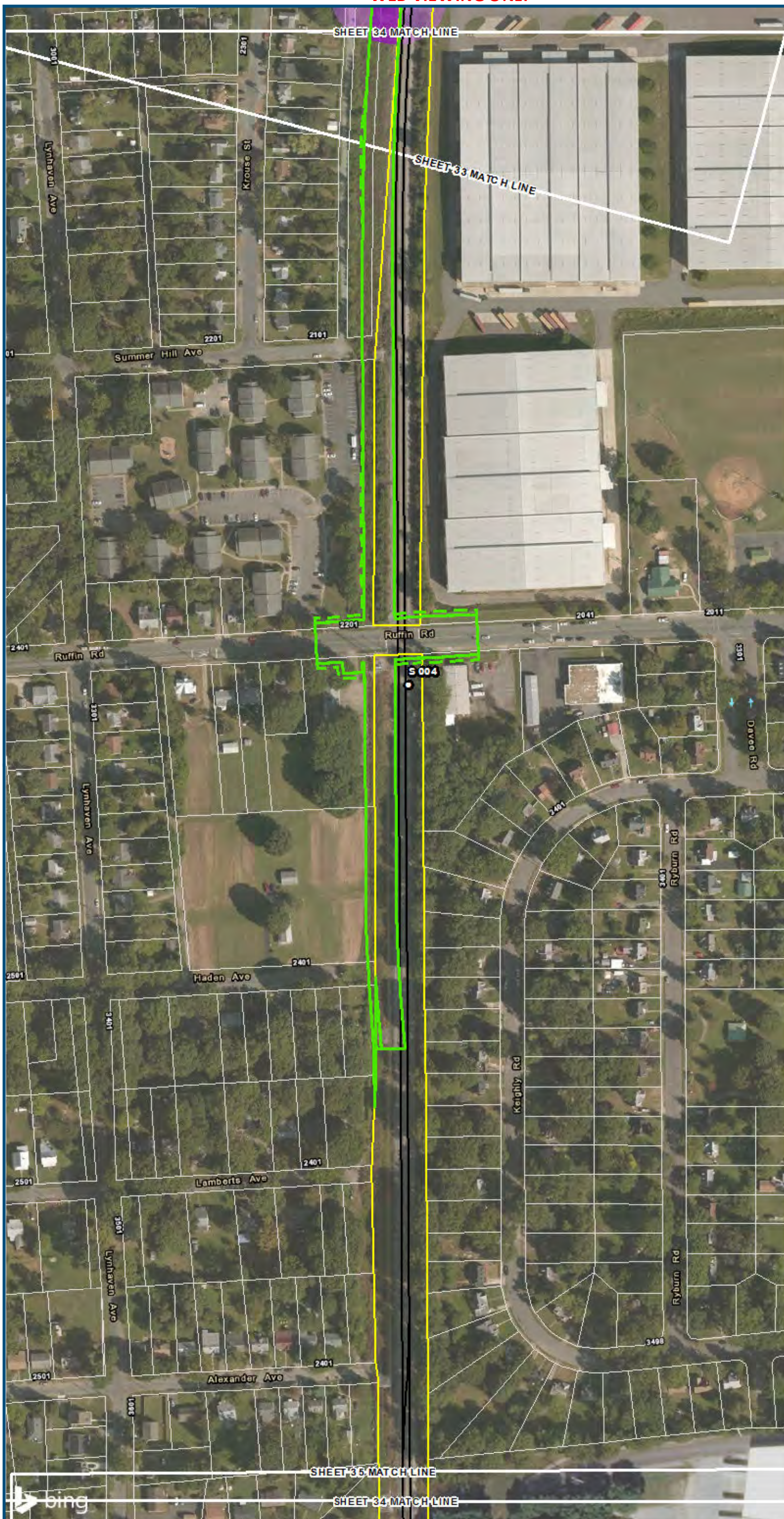
\\vlis-main\gis_data\GIS\Projects\0115-05_VA_Dep\to\Rail-Public\TTransportation\0230056_RAPS-4\ITDev-Concept\Eng\map_docs\mxd\01\Tech_Reports\Natural_Resources\Appendices\Appendix_F_Richmond\Web_Versions\Wetlands_AppF-3_Mapbook_11x17_WEB.mxd | Last Updated: 08.23.2017



www.DC2RVArail.com



WEB VIEWING ONLY



0 100 200
 Feet
 1 inch = 200 feet
 @ 11 x 17 inches
 Projection: Lambert Conformal Conic
 State Plane Virginia North FIPS 4501 Feet
 North American Datum of 1983
 Imagery/Basemap Source: 2015 Bing
 Aerial Imagery; ESRI World Transportation

- Legend**
- Permanent Limits of Disturbance
 - Temporary Limits of Disturbance
 - CSXT Mileposts
 - Track - Existing
 - Stations
 - Proposed Stations
 - Culverts
 - Delineated Stream Impacts
 - Delineated Streams
 - Major River Impacts
 - Waterbodies
 - Delineated Wetlands
 - Delineated Wetland Impacts
 - Resource Protection Areas
 - Resource Protection Area Impacts
 - Impaired Waters
 - CSXT ROW (County Parcel Data)
 - City/County Parcels
 - City/County Boundary

**Mapbook F-3
 Potential Impacts to
 Wetlands and Streams
 Build Alternative
 6B-S-Line
 Boulevard Station Only,
 S-Line**

\\dcis-main\gis_data\GIS\Projects\0115-46_VA\DeploRail-Public\Transportation\0239056_RAPS-4\ITDev-Concept\Eng\map_docs\mxd\0115-46_VA\Richmond\Mapbook_F-3_Mapbook_11x17_WEB.mxd | Last Updated: 08.23.2017




0 100 200
 Feet
 1 inch = 200 feet
 @ 11 x 17 inches
 Projection: Lambert Conformal Conic
 State Plane Virginia North FIPS 4501 Feet
 North American Datum of 1983
 Imagery/Basemap Source: 2015 Bing
 Aerial Imagery; ESRI World Transportation

Legend

- Permanent Limits of Disturbance
- Temporary Limits of Disturbance
- CSXT Mileposts
- Track - Existing
- Stations
- Proposed Stations
- Culverts
- Delineated Stream Impacts
- Delineated Streams
- Major River Impacts
- Waterbodies
- Delineated Wetlands
- Delineated Wetland Impacts
- Resource Protection Areas
- Resource Protection Area Impacts
- Impaired Waters
- CSXT ROW (County Parcel Data)
- City/County Parcels
- City/County Boundary

**Mapbook F-3
 Potential Impacts to
 Wetlands and Streams
 Build Alternative
 6B-S-Line
 Boulevard Station Only,
 S-Line**

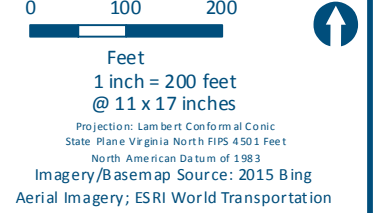
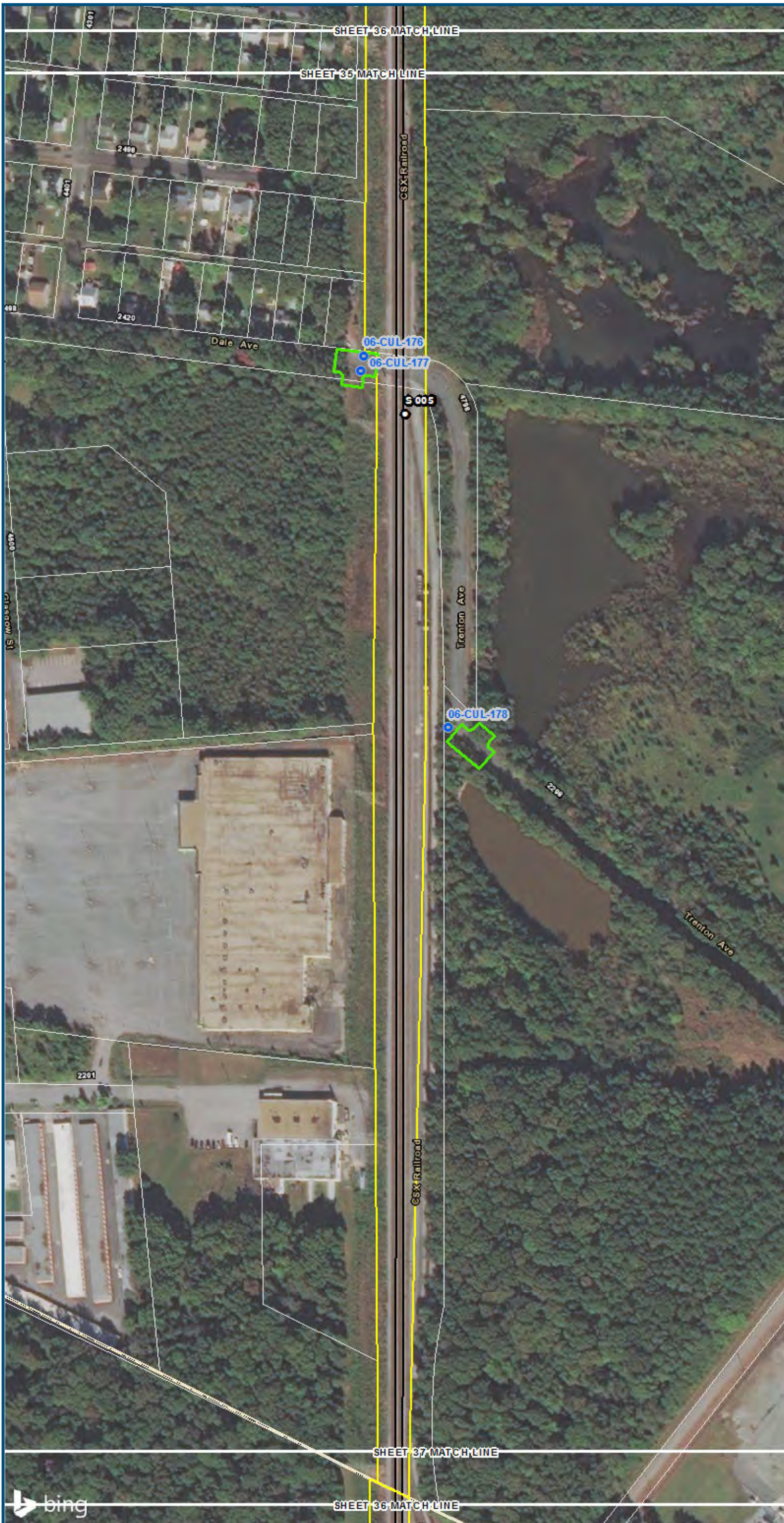
\\dcis-main\gis_data\GIS\Projects\0115-46_VA\DeploRail-Pub\fcT_transportation\0239056_RAPS-4AltDev-Concept\Eng\map_docs\mxd\011546_VA\Richmond\Mapbook_F-3_Mapbook_11x17_WEB.mxd | Last Updated: 08.23.2017



www.DC2RVArail.com




\\dcis-main\gis_data\GIS\Projects\011546_VA Dept of Rail-Public Transportation\0239056_RAPS-4\IT-Dev-Concept\Eng\map_docs\mxd\011546_VA Dept of Rail-Public Transportation\Natural Resources\Appendices\Appendix F_3_Mapbook_11x17_WEB.mxd | Last Updated: 08.23.2017



- ### Legend
- Permanent Limits of Disturbance
 - Temporary Limits of Disturbance
 - CSXT Mileposts
 - Track - Existing
 - Stations
 - Proposed Stations
 - Culverts
 - Delineated Stream Impacts
 - Delineated Streams
 - Major River Impacts
 - Waterbodies
 - Delineated Wetlands
 - Delineated Wetland Impacts
 - Resource Protection Areas
 - Resource Protection Area Impacts
(Virginia Department of Environmental Quality)
 - Impaired Waters
 - CSXT ROW (County Parcel Data)
 - City/County Parcels
 - City/County Boundary

**Mapbook F-3
Potential Impacts to
Wetlands and Streams
Build Alternative
6B-S-Line
Boulevard Station Only,
S-Line**






0 100 200
 Feet
 1 inch = 200 feet
 @ 11 x 17 inches
 Projection: Lambert Conformal Conic
 State Plane Virginia North FIPS 4501 Feet
 North American Datum of 1983
 Imagery/Basemap Source: 2015 Bing
 Aerial Imagery; ESRI World Transportation

Legend

- Permanent Limits of Disturbance
- Temporary Limits of Disturbance
- CSXT Mileposts
- Track - Existing
- Stations
- Proposed Stations
- Culverts
- Delineated Stream Impacts
- Delineated Streams
- Major River Impacts
- Waterbodies
- Delineated Wetlands
- Delineated Wetland Impacts
- Resource Protection Areas
- Resource Protection Area Impacts
- Impaired Waters
- CSXT ROW (County Parcel Data)
- City/County Parcels
- City/County Boundary

Mapbook F-3
Potential Impacts to
Wetlands and Streams
Build Alternative
6B-S-Line
Boulevard Station Only,
S-Line

\\dcis-main\gis_data\GIS\Projects\0115-46_VA_Depot\Rail-PublicTransportation\0239056_RAPS-4AltDev-Concept\Eng\map_docs\mxd\01EIS\Tech_Reports\Natural_Resources\Appendices\Appendix_F_Richmond\Web_Versions\Wetlands_AppF-3_Mapbook_11x17_WEB.mxd | Last Updated: 08.23.2017



www.DC2RVArail.com





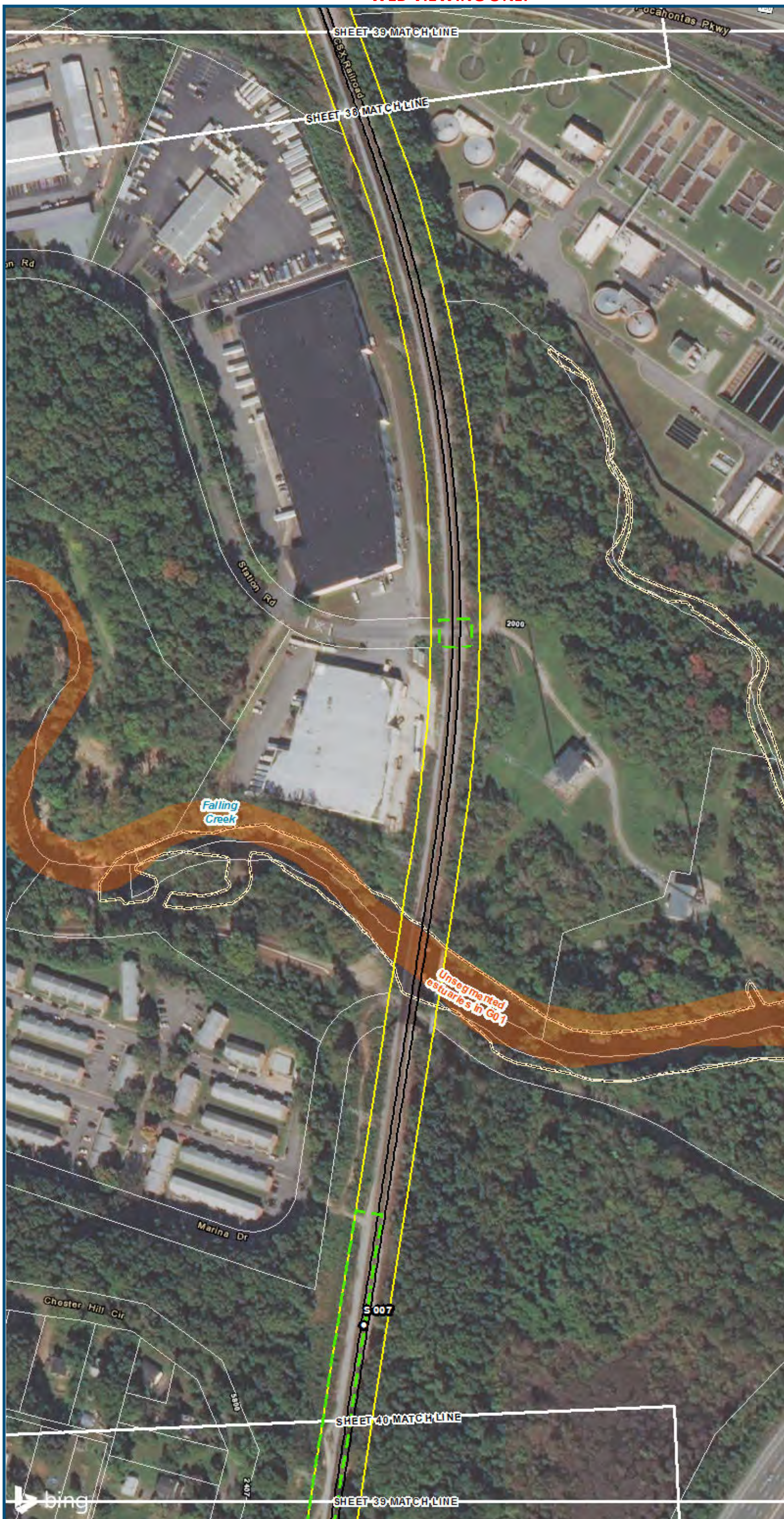
0 100 200
 Feet
 1 inch = 200 feet
 @ 11 x 17 inches
 Projection: Lambert Conformal Conic
 State Plane Virginia North FIPS 4501 Feet
 North American Datum of 1983
 Imagery/Basemap Source: 2015 Bing
 Aerial Imagery; ESRI World Transportation

Legend

- Permanent Limits of Disturbance
 - Temporary Limits of Disturbance
 - CSXT Mileposts
 - Track - Existing
 - Stations
 - Proposed Stations
 - Culverts
 - Delineated Stream Impacts
 - Delineated Streams
 - Major River Impacts
 - Waterbodies
 - Delineated Wetlands
 - Delineated Wetland Impacts
 - Resource Protection Areas
 - Resource Protection Area Impacts
 - Impaired Waters
 - CSXT ROW (County Parcel Data)
 - City/County Parcels
 - City/County Boundary
- (Virginia Department of Environmental Quality)*

Mapbook F-3
Potential Impacts to
Wetlands and Streams
Build Alternative
6B-S-Line
Boulevard Station Only,
S-Line

\\dcis-main\gis_data\GIS\Projects\0115-46_VA\Dep\Rail\PublicTransportation\02309056_RAPS-4\ITDev-Concep\Eng\map_docs\mxd\011546_VA\Richmond\Appendix_F_Richmond\Appendix_F-3_Mapbook_11x17_WEB.mxd | Last Updated: 08.23.2017



0 100 200
 Feet
 1 inch = 200 feet
 @ 11 x 17 inches
 Projection: Lambert Conformal Conic
 State Plane Virginia North FIPS 4501 Feet
 North American Datum of 1983
 Imagery/Basemap Source: 2015 Bing
 Aerial Imagery; ESRI World Transportation

Legend

- Permanent Limits of Disturbance
- Temporary Limits of Disturbance
- CSXT Mileposts
- Track - Existing
- Stations
- Proposed Stations
- Culverts
- Delineated Stream Impacts
- Delineated Streams
- Major River Impacts
- Waterbodies
- Delineated Wetlands
- Delineated Wetland Impacts
- Resource Protection Areas
- Resource Protection Area Impacts
- Impaired Waters
- CSXT ROW (County Parcel Data)
- City/County Parcels
- City/County Boundary

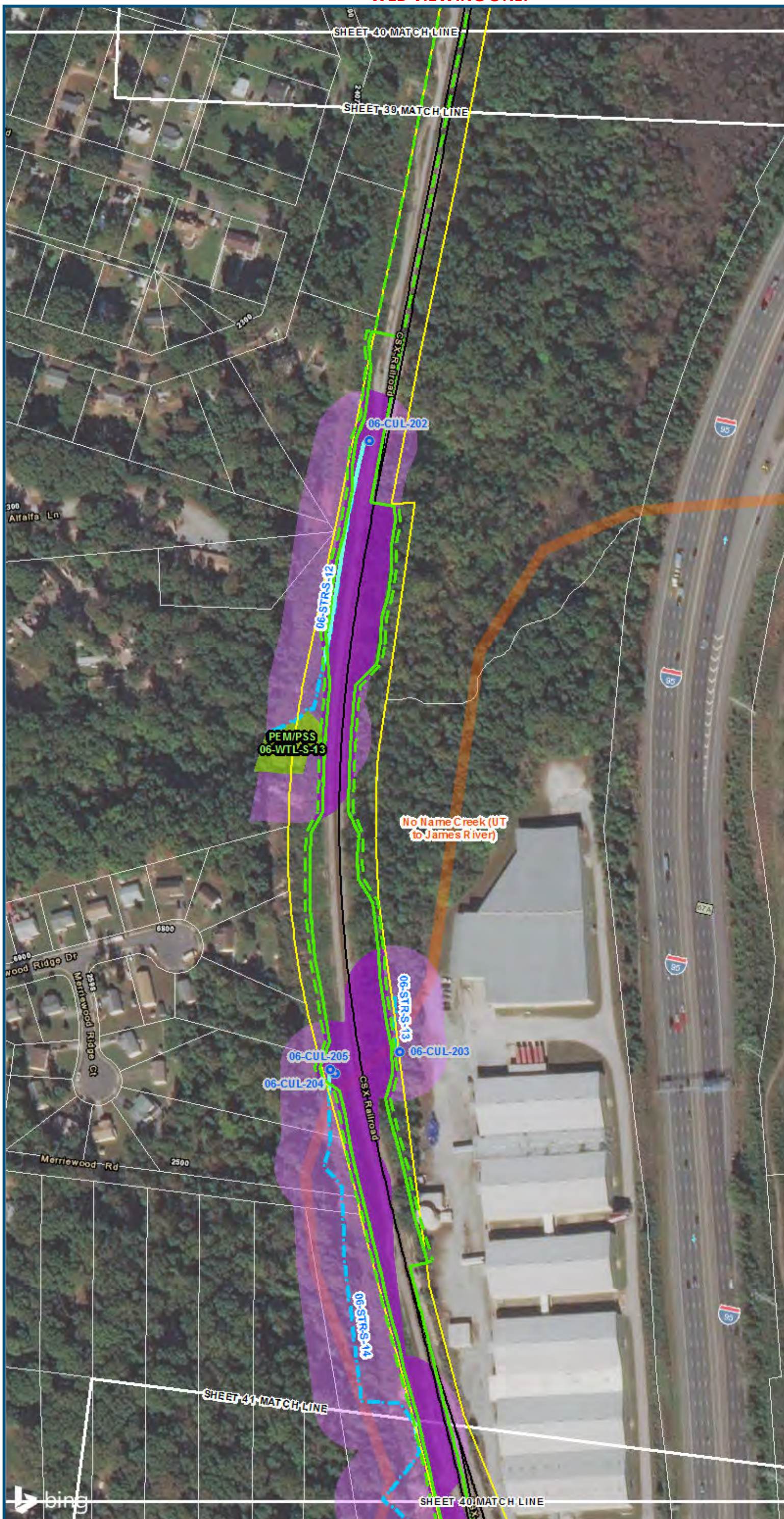
Mapbook F-3
Potential Impacts to
Wetlands and Streams
Build Alternative
6B-S-Line
Boulevard Station Only,
S-Line

\\dcis-main\gis_data\GIS\Projects\0115-46_VA Dept of Rail-Public Transportation\0239056_RAPS-4\ITDev-Concept\Eng\map_docs\mxd\01EIS\Tech_Reports\Natural_Resources\Appendices\Appendix_F_Richmond\Mapbook_F-3_Mapbook_11x17_WEB.mxd | Last Updated: 08.23.2017



www.DC2RVArail.com





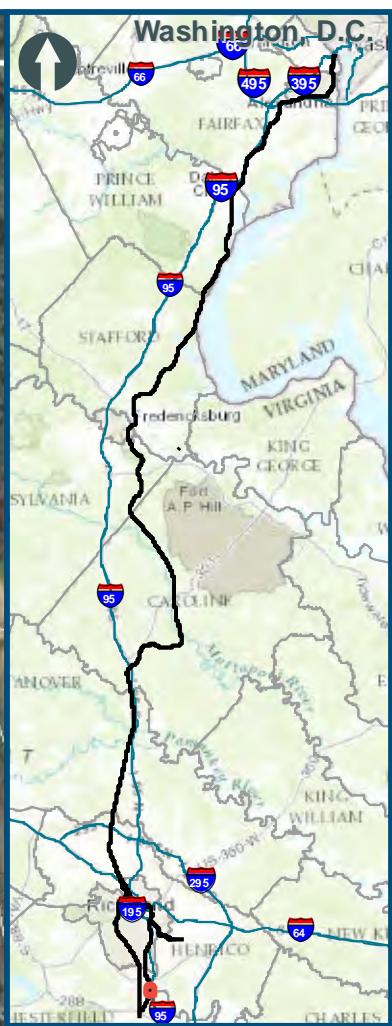
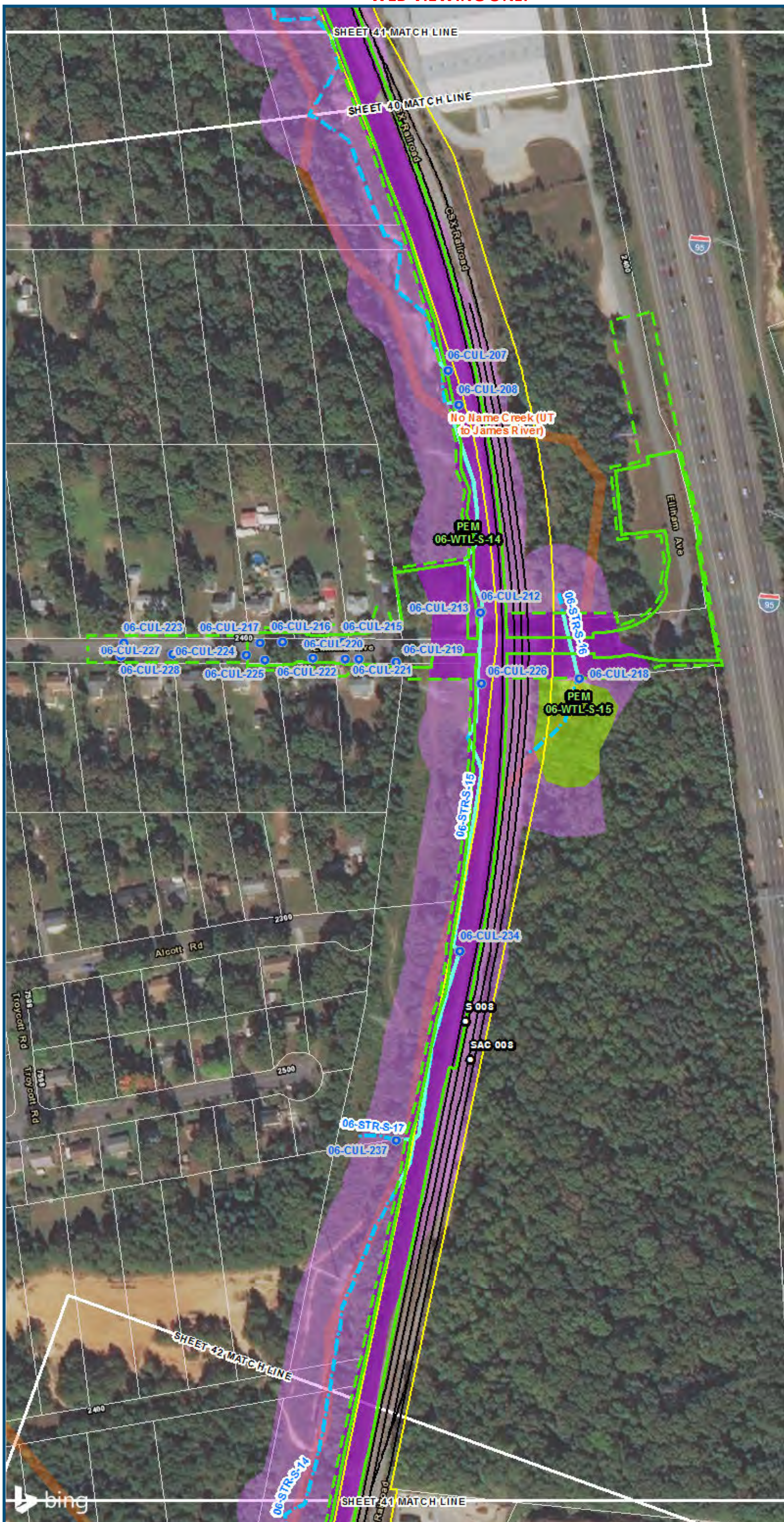
0 100 200
 Feet
 1 inch = 200 feet
 @ 11 x 17 inches
 Projection: Lambert Conformal Conic
 State Plane Virginia North FIPS 4501 Feet
 North American Datum of 1983
 Imagery/Basemap Source: 2015 Bing
 Aerial Imagery; ESRI World Transportation

Legend

- Permanent Limits of Disturbance
- Temporary Limits of Disturbance
- CSXT Mileposts
- Track - Existing
- Stations
- Proposed Stations
- Culverts
- Delineated Stream Impacts
- Delineated Streams
- Major River Impacts
- Waterbodies
- Delineated Wetlands
- Delineated Wetland Impacts
- Resource Protection Areas
- Resource Protection Area Impacts
- Impaired Waters
- CSXT ROW (County Parcel Data)
- City/County Parcels
- City/County Boundary

Mapbook F-3
Potential Impacts to
Wetlands and Streams
Build Alternative
6B-S-Line
Boulevard Station Only,
S-Line

\\dcis-main\gis_data\GIS\Projects\0115-46_VA_Dep\to\Rail-Public\T-transportation\0239056_RAPS-4\ItDev-Concept\Eng\map_docs\mxd\01EIS\Tech_Reports\Natural_Resources\Appendices\Appendix_F_Richmond\Web_Versions\Wetlands_AppF-3_Mapbook_11x17_WEB.mxd | Last Updated: 06/23/2017



0 100 200
 Feet
 1 inch = 200 feet @ 11 x 17 inches
 Projection: Lambert Conformal Conic
 State: Plane Virginia North FIPS 4501 Feet
 North American Datum of 1983
 Imagery/Basemap Source: 2015 Bing Aerial Imagery; ESRI World Transportation

- Legend**
- Permanent Limits of Disturbance
 - Temporary Limits of Disturbance
 - CSXT Mileposts
 - Track - Existing
 - Stations
 - Proposed Stations
 - Culverts
 - Delineated Stream Impacts
 - Delineated Streams
 - Major River Impacts
 - Waterbodies
 - Delineated Wetlands
 - Delineated Wetland Impacts
 - Resource Protection Areas
 - Resource Protection Area Impacts
 - Impaired Waters
 - CSXT ROW (County Parcel Data)
 - City/County Parcels
 - City/County Boundary
- (Virginia Department of Environmental Quality)*

**Mapbook F-3
 Potential Impacts to
 Wetlands and Streams
 Build Alternative
 6B-S-Line
 Boulevard Station Only,
 S-Line**

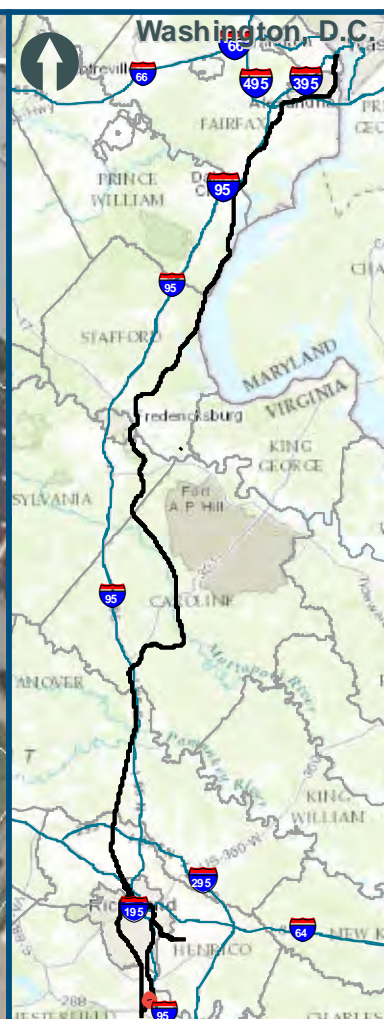
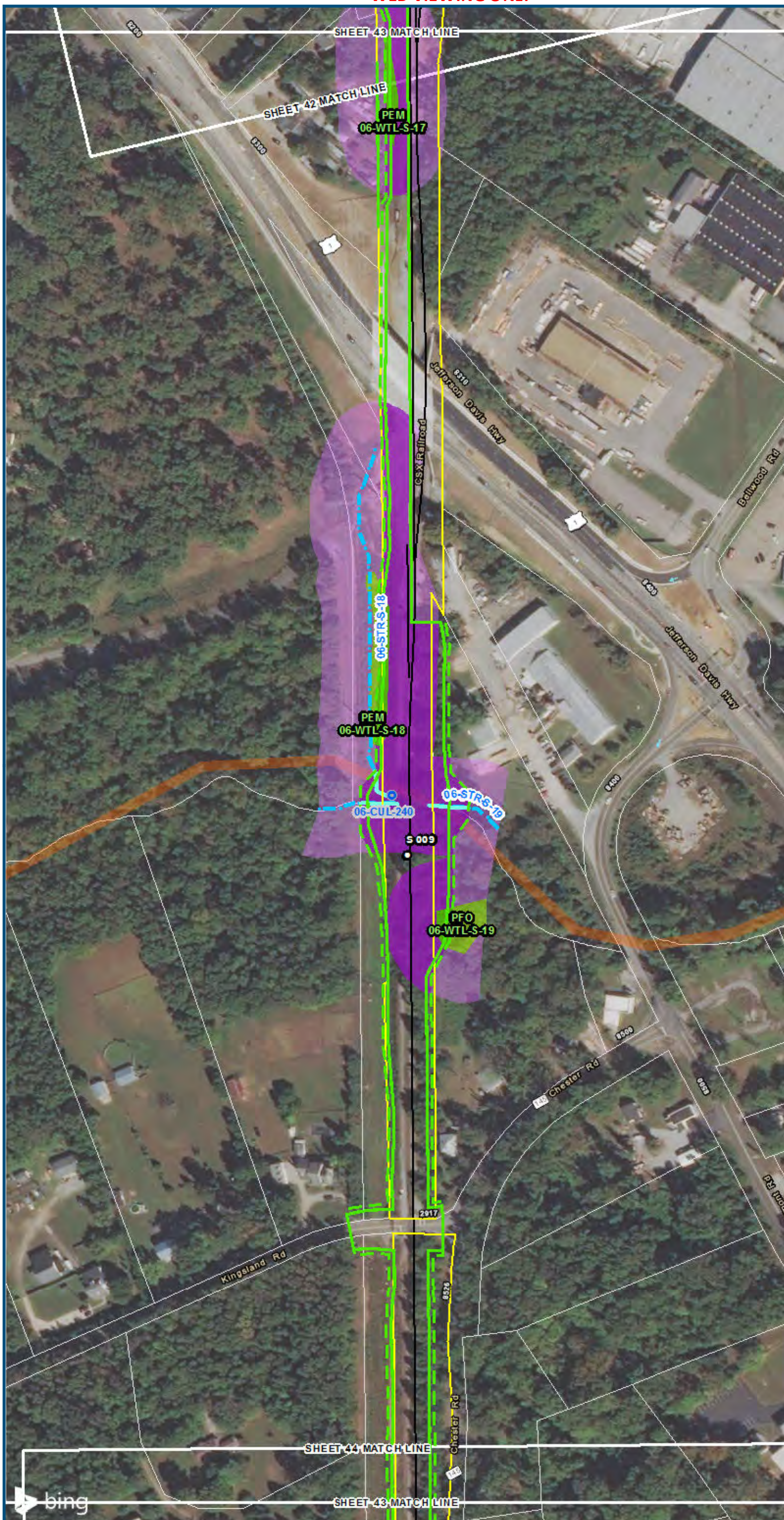




0 100 200
 Feet
 1 inch = 200 feet
 @ 11 x 17 inches
 Projection: Lambert Conformal Conic
 State Plane Virginia North FIPS 4501 Feet
 North American Datum of 1983
 Imagery/Basemap Source: 2015 Bing
 Aerial Imagery; ESRI World Transportation

- Legend**
- Permanent Limits of Disturbance
 - Temporary Limits of Disturbance
 - CSXT Mileposts
 - Track - Existing
 - Stations
 - Proposed Stations
 - Culverts
 - Delineated Stream Impacts
 - Delineated Streams
 - Major River Impacts
 - Waterbodies
 - Delineated Wetlands
 - Delineated Wetland Impacts
 - Resource Protection Areas
 - Resource Protection Area Impacts
 - Impaired Waters
 - CSXT ROW (County Parcel Data)
 - City/County Parcels
 - City/County Boundary
- (Virginia Department of Environmental Quality)*

**Mapbook F-3
 Potential Impacts to
 Wetlands and Streams
 Build Alternative
 6B-S-Line
 Boulevard Station Only,
 S-Line**

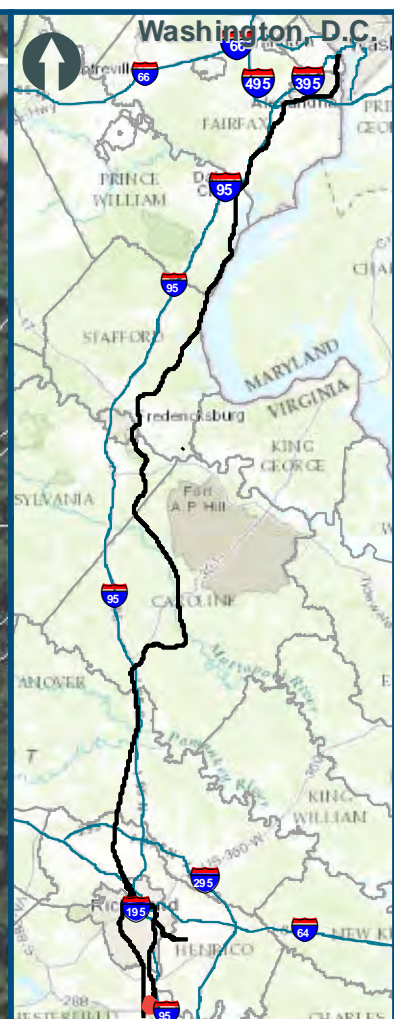
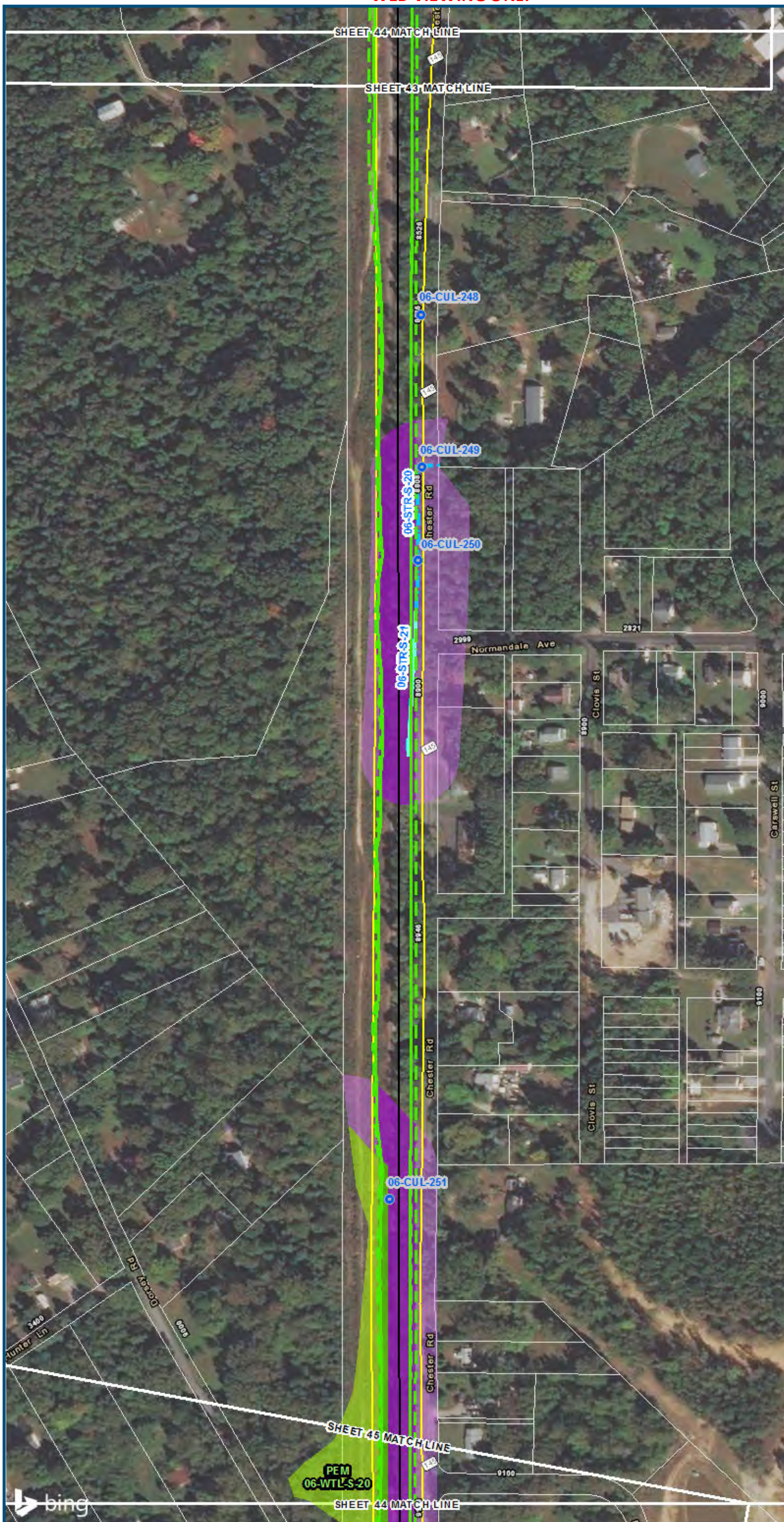


0 100 200
 Feet
 1 inch = 200 feet
 @ 11 x 17 inches
 Projection: Lambert Conformal Conic
 State Plane Virginia North FIPS 4501 Feet
 North American Datum of 1983
 Imagery/Basemap Source: 2015 Bing
 Aerial Imagery; ESRI World Transportation

Legend

- Permanent Limits of Disturbance
 - Temporary Limits of Disturbance
 - CSXT Mileposts
 - Track - Existing
 - Stations
 - Proposed Stations
 - Culverts
 - Delineated Stream Impacts
 - Delineated Streams
 - Major River Impacts
 - Waterbodies
 - Delineated Wetlands
 - Delineated Wetland Impacts
 - Resource Protection Areas
 - Resource Protection Area Impacts
 - Impaired Waters
 - CSXT ROW (County Parcel Data)
 - City/County Parcels
 - City/County Boundary
- (Virginia Department of Environmental Quality)*

Mapbook F-3
Potential Impacts to
Wetlands and Streams
Build Alternative
6B-S-Line
Boulevard Station Only,
S-Line



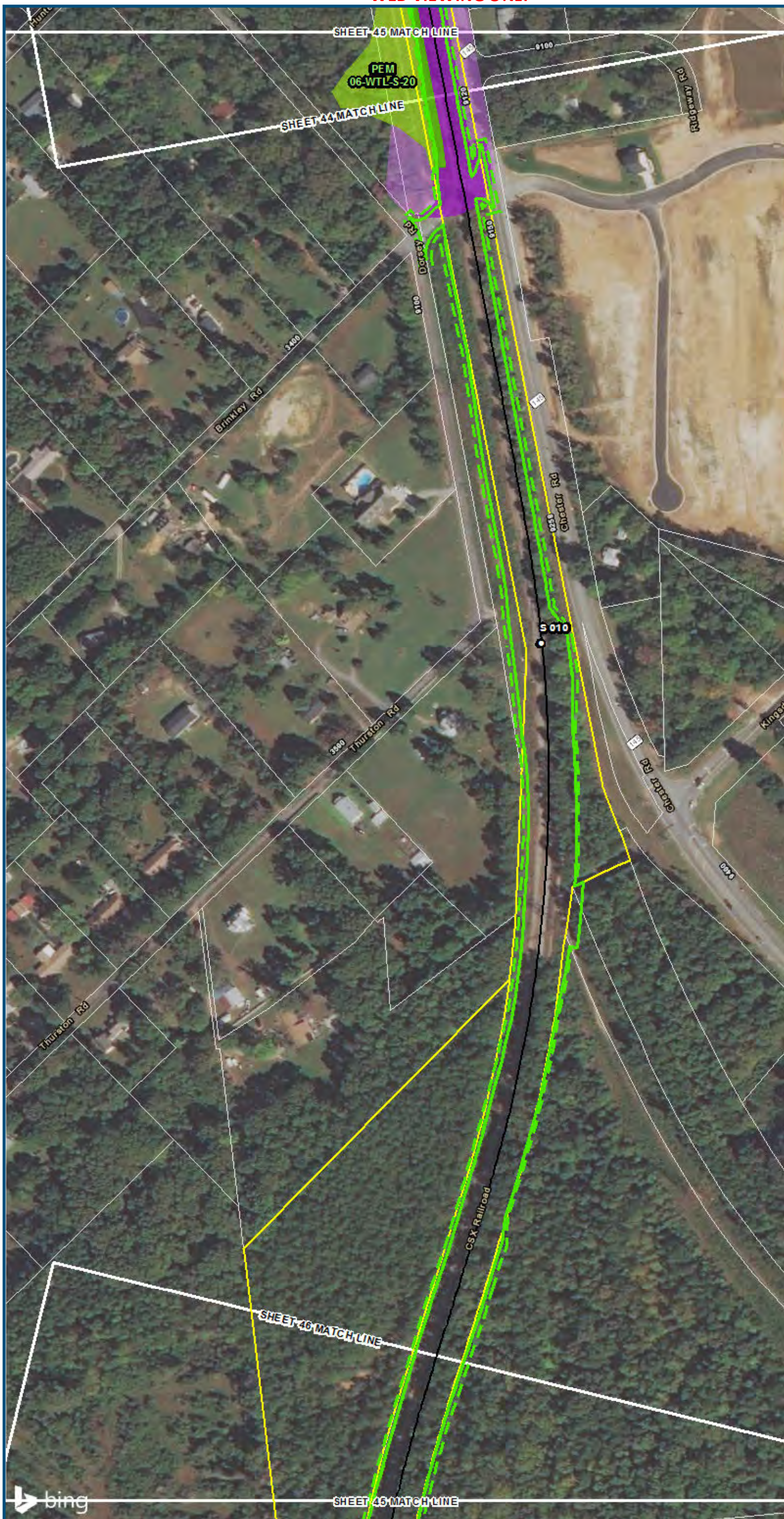
0 100 200
 Feet
 1 inch = 200 feet
 @ 11 x 17 inches
 Projection: Lambert Conformal Conic
 State: Plane Virginia North FIPS 4501 Feet
 North American Datum of 1983
 Imagery/Basemap Source: 2015 Bing
 Aerial Imagery; ESRI World Transportation

Legend

- Permanent Limits of Disturbance
 - Temporary Limits of Disturbance
 - CSXT Mileposts
 - Track - Existing
 - Stations
 - Proposed Stations
 - Culverts
 - Delineated Stream Impacts
 - Delineated Streams
 - Major River Impacts
 - Waterbodies
 - Delineated Wetlands
 - Delineated Wetland Impacts
 - Resource Protection Areas
 - Resource Protection Area Impacts
 - Impaired Waters
 - CSXT ROW (County Parcel Data)
 - City/County Parcels
 - City/County Boundary
- (Virginia Department of Environmental Quality)*

Mapbook F-3
Potential Impacts to
Wetlands and Streams
Build Alternative
6B-S-Line
Boulevard Station Only,
S-Line

\\dcis-main\gis_data\GIS\Projects\0115-46_VA Dept of Rail and Public Transportation\0239056_RAPS-4\IT Dev-Concept\Eng\map_docs\mxd\01EIS\Tech_Reports\Natural Resources\Appendices\Appendix_F_Richmond\Web_Versions\Wetlands_AppF-3_Mapbook_11x17_WEB.mxd | Last Updated: 08.23.2017




0 100 200
 Feet
 1 inch = 200 feet
 @ 11 x 17 inches
 Projection: Lambert Conformal Conic
 State: Plane Virginia North FIPS 4501 Feet
 North American Datum of 1983
 Imagery/Basemap Source: 2015 Bing
 Aerial Imagery; ESRI World Transportation

Legend

- Permanent Limits of Disturbance
- Temporary Limits of Disturbance
- CSXT Mileposts
- Track - Existing
- Stations
- Proposed Stations
- Culverts
- Delineated Stream Impacts
- Delineated Streams
- Major River Impacts
- Waterbodies
- Delineated Wetlands
- Delineated Wetland Impacts
- Resource Protection Areas
- Resource Protection Area Impacts
- Impaired Waters
- CSXT ROW (County Parcel Data)
- City/County Parcels
- City/County Boundary

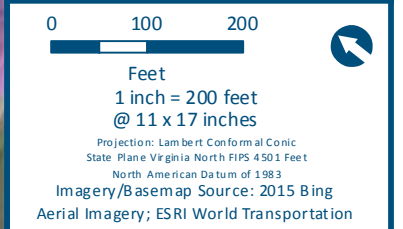
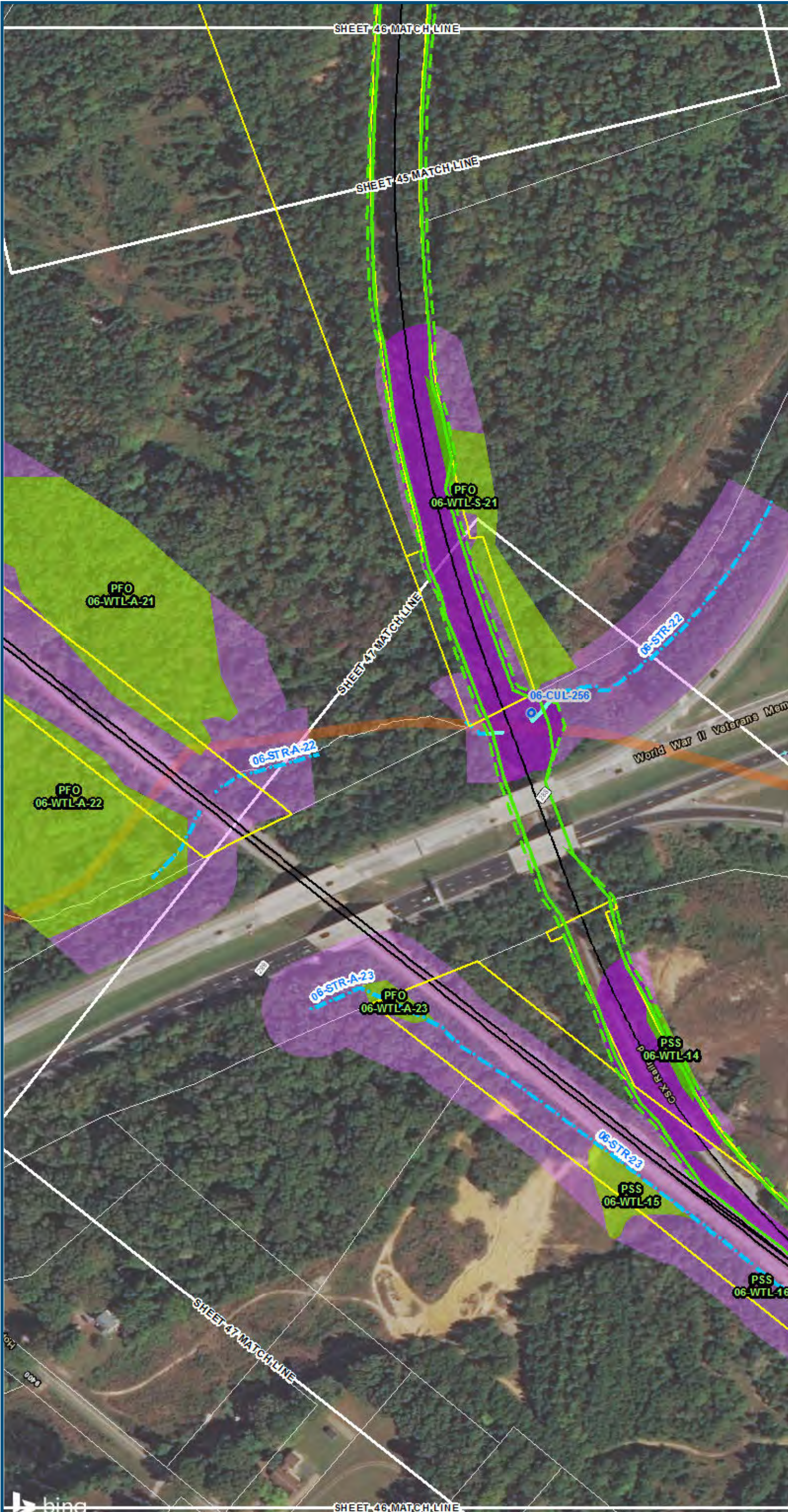
Mapbook F-3
Potential Impacts to
Wetlands and Streams
Build Alternative
6B-S-Line
Boulevard Station Only,
S-Line

\\dcis-main\gis_data\GIS\Projects\0115-46_VA\DeptofRails-Public\Transportation\0239056_RAPS-4\ITDev-Concept\Eng\map_docs\mxd\01EIS\Tech_Reports\Natural_Resources\Appendices\Appendix_F_Richmond\Mapbook_F-3_Mapbook_11x17_WEB.mxd | Last Updated: 08.23.2017



www.DC2RVArail.com





- Legend**
- Permanent Limits of Disturbance
 - Temporary Limits of Disturbance
 - CSXT Mileposts
 - Track - Existing
 - Stations
 - Proposed Stations
 - Culverts
 - Delineated Stream Impacts
 - Delineated Streams
 - Major River Impacts
 - Waterbodies
 - Delineated Wetlands
 - Delineated Wetland Impacts
 - Resource Protection Areas
 - Resource Protection Area Impacts
 - Impaired Waters
 - CSXT ROW (County Parcel Data)
 - City/County Parcels
 - City/County Boundary

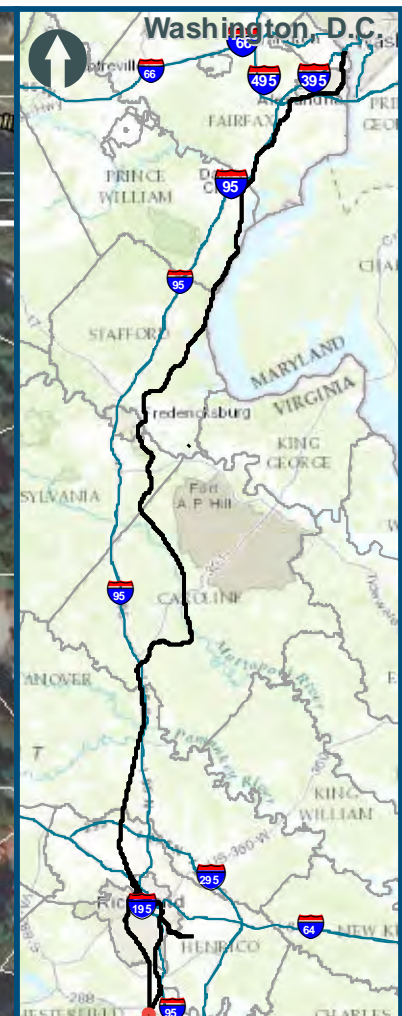
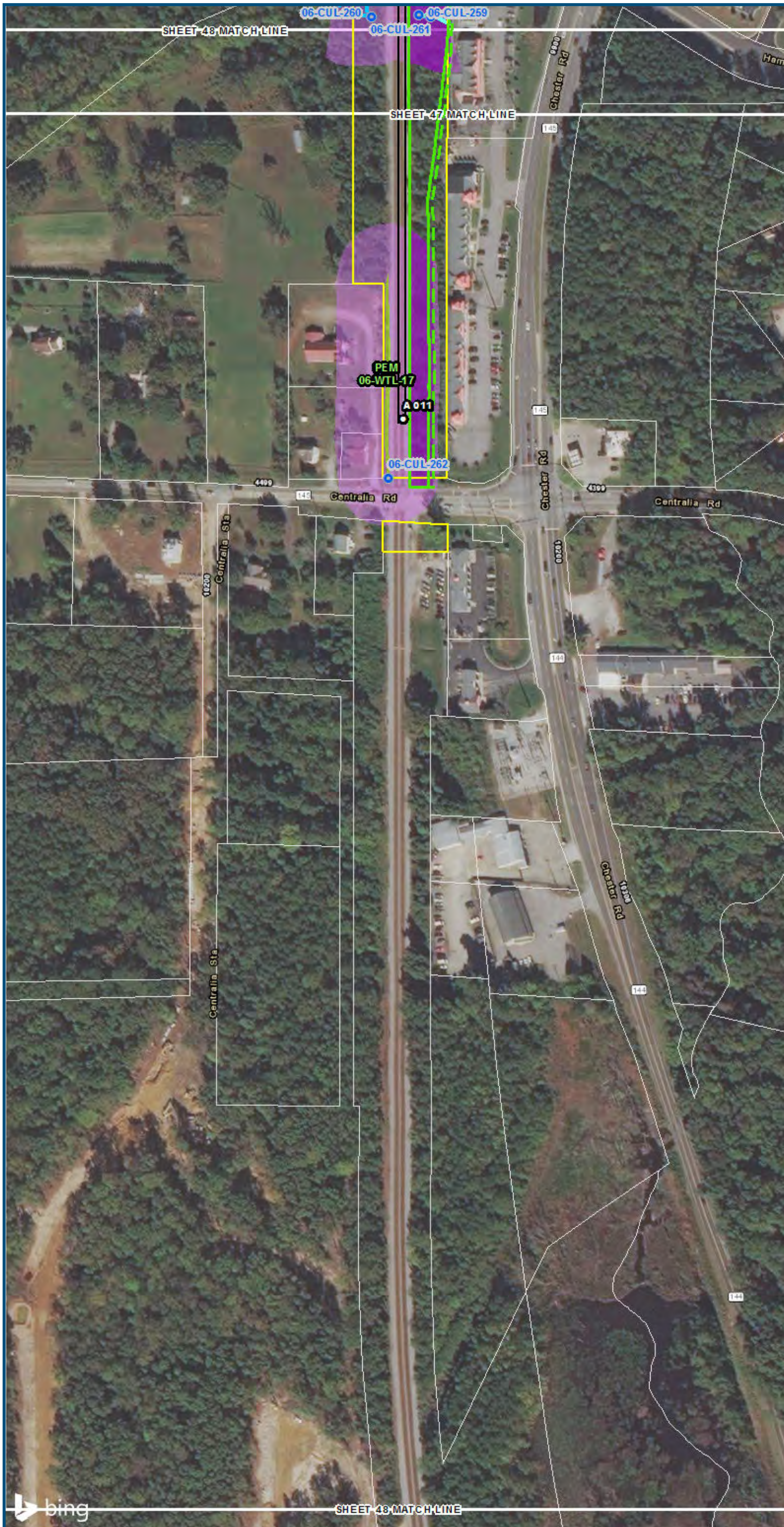
Mapbook F-3
Potential Impacts to
Wetlands and Streams
Build Alternative
6B-S-Line
Boulevard Station Only,
S-Line



www.DC2RVArail.com




\\vlis-main\gis_data\GIS\Projects\0115-46_VA_Dep\toRail-Public\Transportation\02309056_RAPS-4\ITDev-Concep\Eng\map_docs\mxd\011546_VA_Dep\toRail-Public\Natural Resources\Appendices\Appendix_F_Richmond\Web_Versions\Wetlands_AppF-3_Mapbook_11x17_WEB.mxd | Last Updated: 08.23.2017



0 100 200
 Feet
 1 inch = 200 feet
 @ 11 x 17 inches
 Projection: Lambert Conformal Conic
 State: Plane Virginia North FIPS 4501 Feet
 North American Datum of 1983
 Imagery/Basemap Source: 2015 Bing
 Aerial Imagery; ESRI World Transportation

- Legend**
- Permanent Limits of Disturbance
 - Temporary Limits of Disturbance
 - CSXT Mileposts
 - Track - Existing
 - Stations
 - Proposed Stations
 - Culverts
 - Delineated Stream Impacts
 - Delineated Streams
 - Major River Impacts
 - Waterbodies
 - Delineated Wetlands
 - Delineated Wetland Impacts
 - Resource Protection Areas
 - Resource Protection Area Impacts
 - Impaired Waters
 - CSXT ROW (County Parcel Data)
 - City/County Parcels
 - City/County Boundary

**Mapbook F-3
 Potential Impacts to
 Wetlands and Streams
 Build Alternative
 6B-S-Line
 Boulevard Station Only,
 S-Line**



www.DC2RVArail.com



\\dcis-main\gis_data\GIS\Projects\0115-46_VA_Dep\Rail-Public\T-transportation\0239056_RAPS-4AltDev-ConcepTEng\map_docs\mxd\0617\WEBVIEWING\Mapbook_F-3_Mapbook_11x17_WEBVIEWING.mxd | Last Updated: 06.23.2017