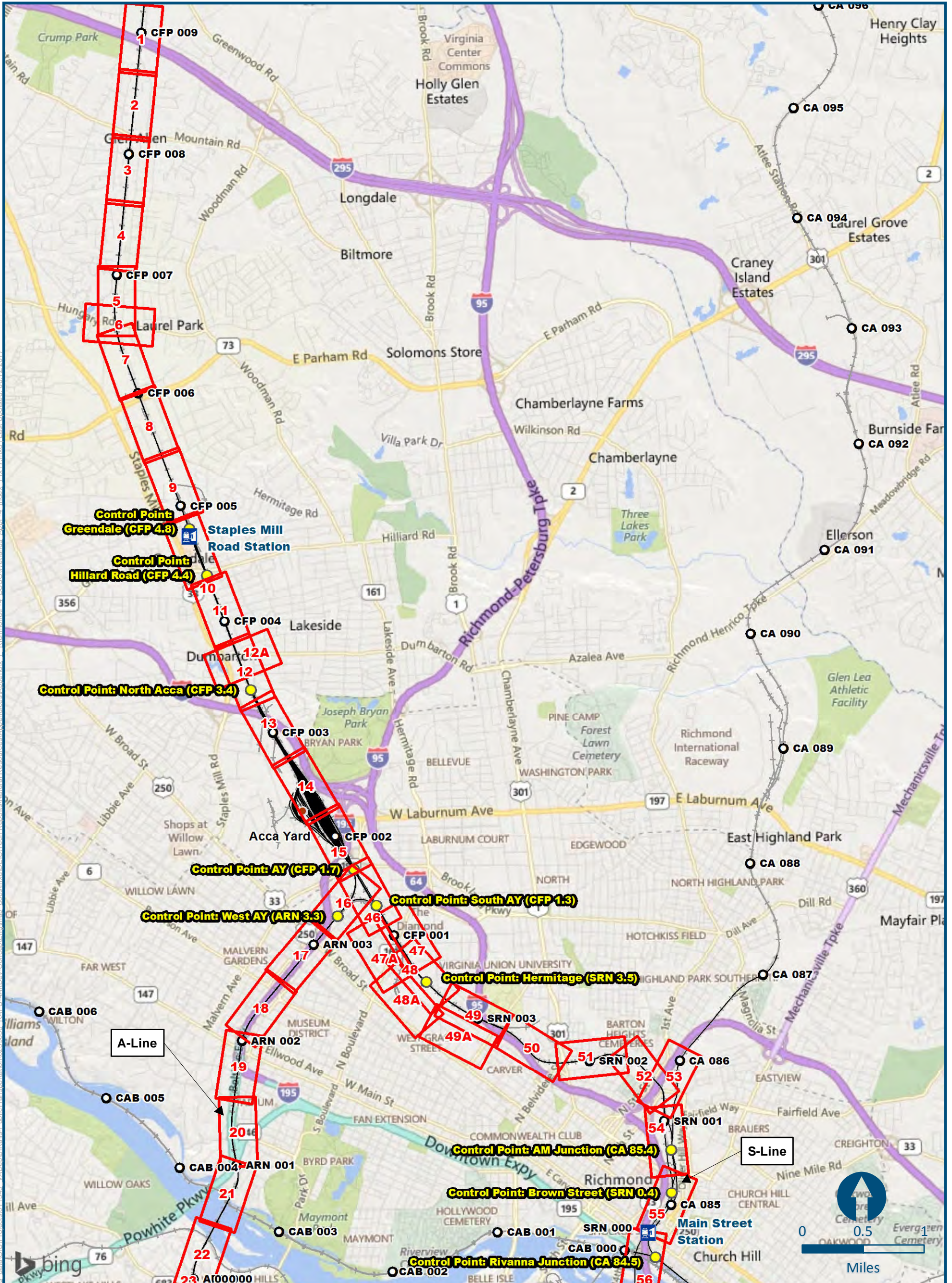
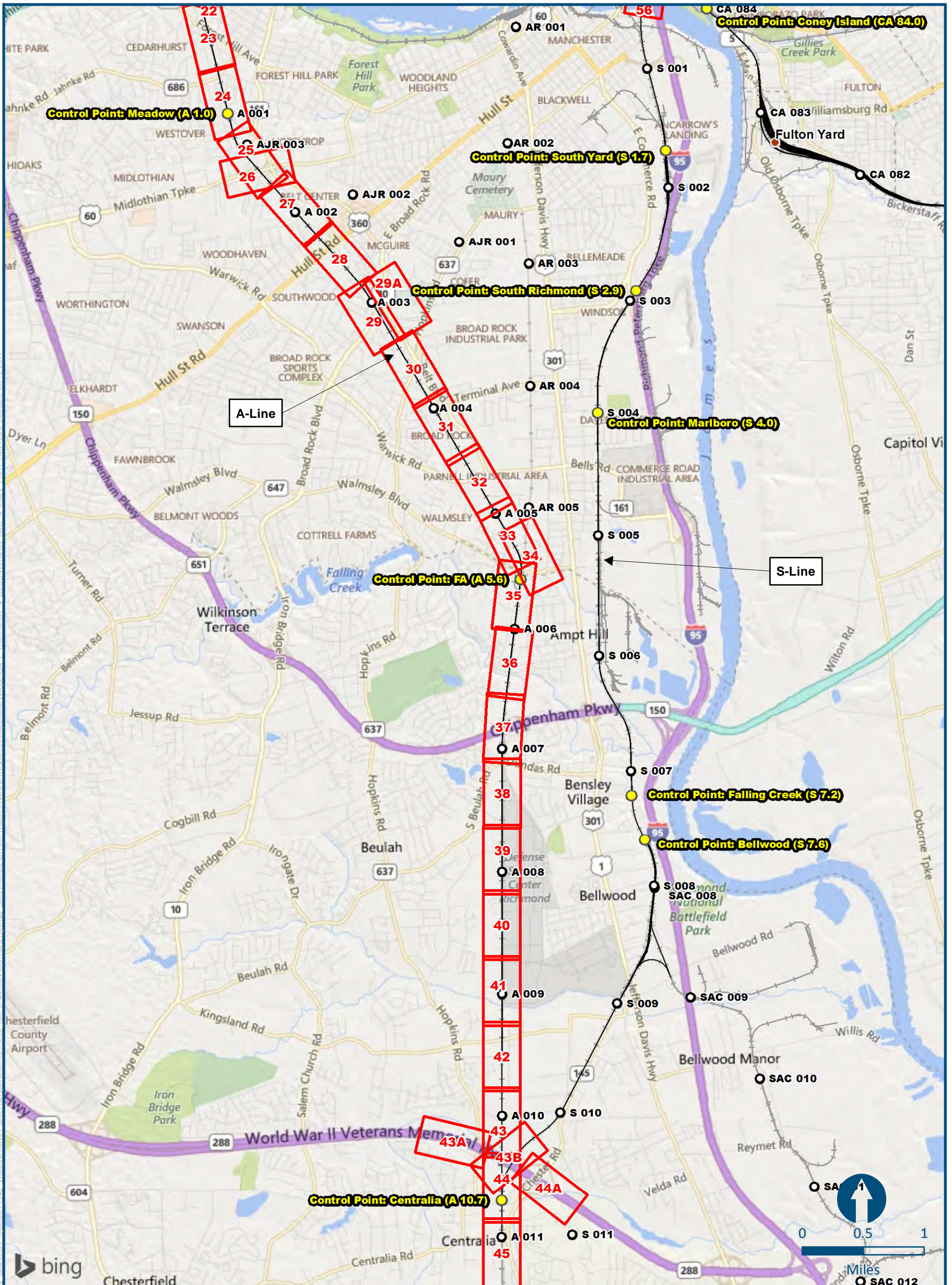


Appendix F-4: Build Alternative 6C Broad Street Station Only, Index Sheet 1 of 2



\\gis\main\gis_data\GIS\Projects\011545_VADep\B-Rails-Public\Transportation\0230056_PAP\5-4\11Dev-Concept\Eng\map_docs\mxd\DEIS\Tech_Reports\Natural_Resources\Appendices\Appendix_F_Richmond\F-4_Index_1x17.mxd | Last Updated: 06.12.2017

Appendix F-4: Build Alternative 6C Broad Street Station Only, Index Sheet 2 of 2



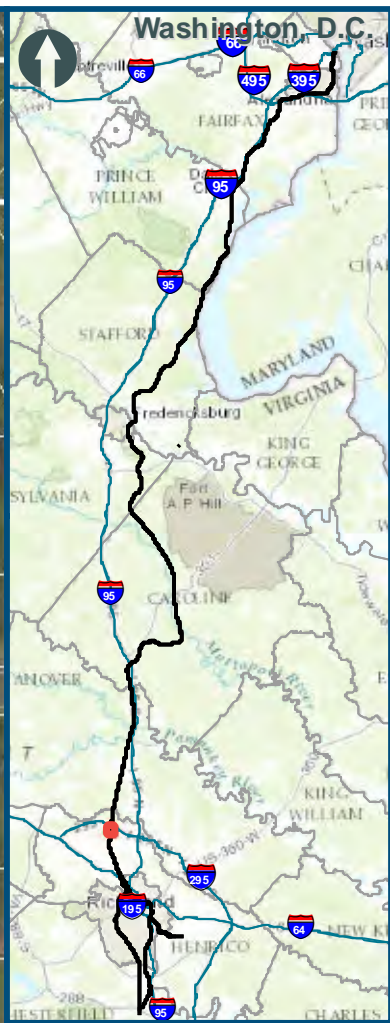
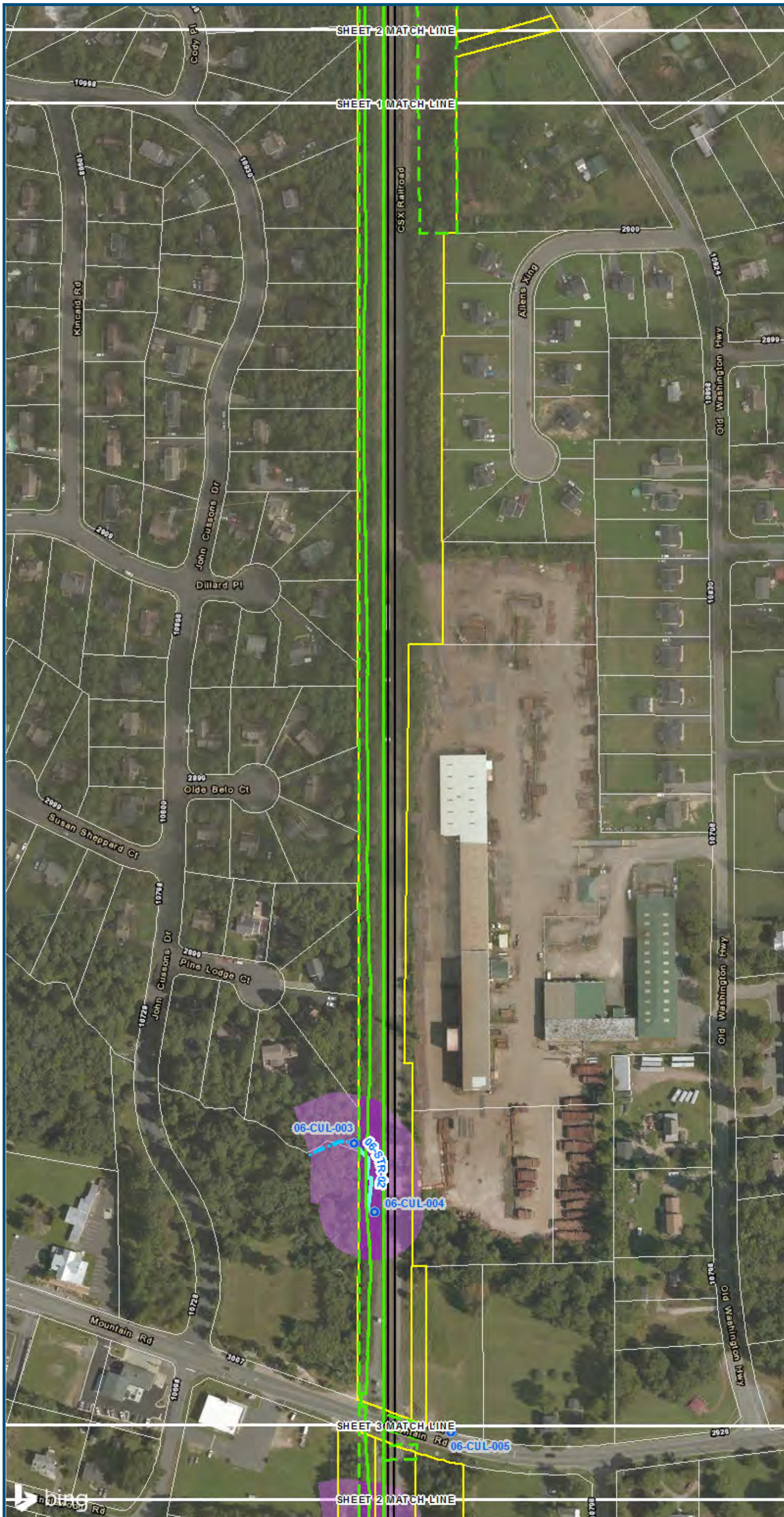


0 100 200
 Feet
 1 inch = 200 feet
 @ 11 x 17 inches
 Projection: Lambert Conformal Conic
 State Plane Virginia North FIPS 4501 Feet
 North American Datum of 1983
 Imagery/Basemap Source: 2015 Bing
 Aerial Imagery; ESRI World Transportation

- Legend**
- Permanent Limits of Disturbance
 - Temporary Limits of Disturbance
 - CSXT Mileposts
 - Track - Existing
 - Stations
 - Proposed Stations
 - Culverts
 - Delineated Stream Impacts
 - Delineated Streams
 - Major River Impacts
 - Waterbodies
 - Delineated Wetlands
 - Delineated Wetland Impacts
 - Resource Protection Areas
 - Resource Protection Area Impacts
 - Impaired Waters
 - CSXT ROW (County Parcel Data)
 - City/County Parcels
 - City/County Boundary

**Mapbook F-4
 Potential Impacts to
 Wetlands and Streams
 Build Alternative 6C
 Broad Street Station Only**

\\dcis-main\gis_data\GIS\Projects\0115-46_VA_Dep\Rail-Pub\fcT_transportation\0239056_RAPS-4\ITDev-Concept\Eng\map_docs\mxd\01EIS\Tech_Reports\Natural_Resources\Appendices\Appendix_F_Richmond\Mapbook_F-4_Mapbook_11x17_WEB.mxd | Last Updated: 08.23.2017



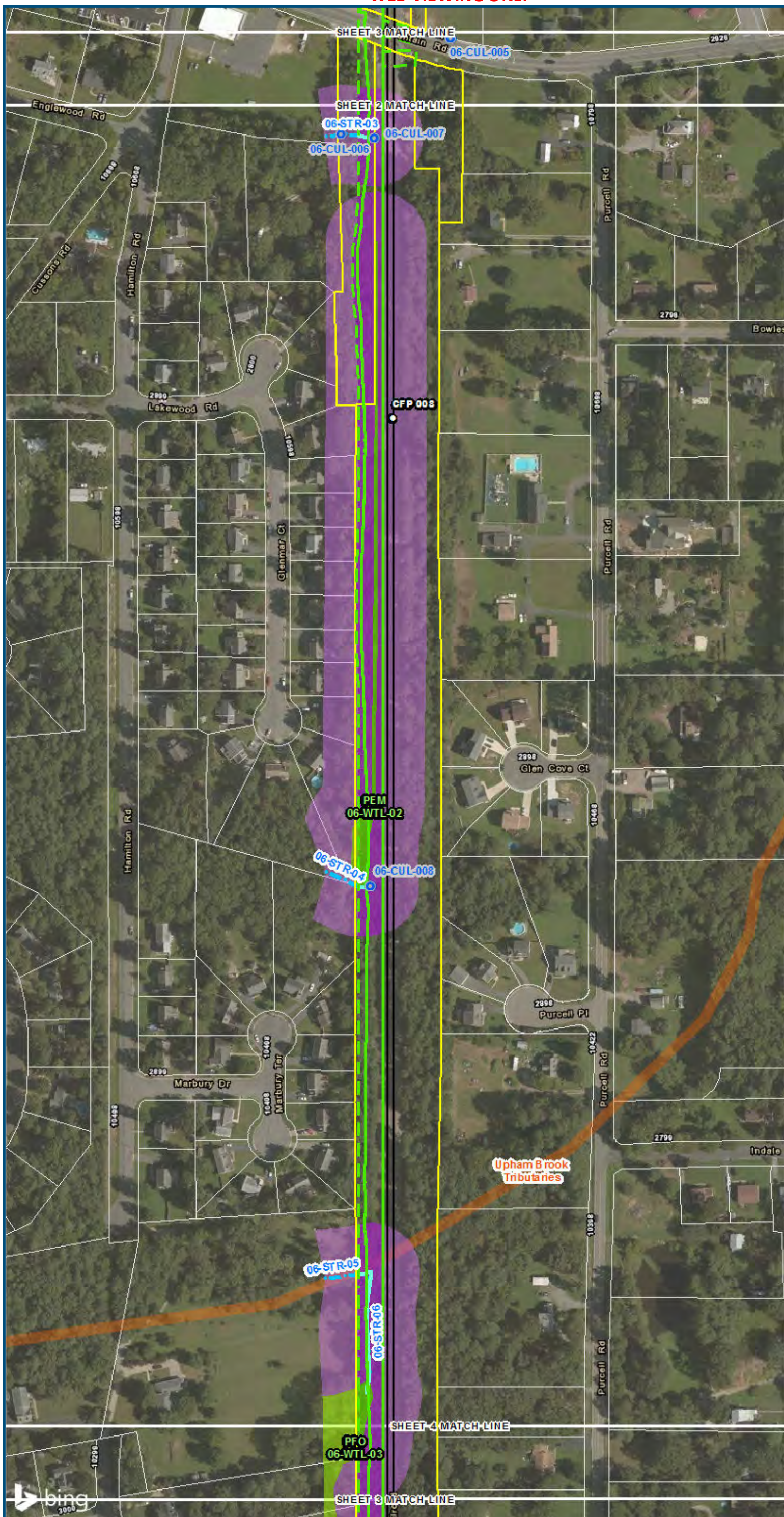
0 100 200
 Feet
 1 inch = 200 feet
 @ 11 x 17 inches
 Projection: Lambert Conformal Conic
 State Plane Virginia North FIPS 4501 Feet
 North American Datum of 1983
 Imagery/Basemap Source: 2015 Bing
 Aerial Imagery; ESRI World Transportation

- Legend**
- Permanent Limits of Disturbance
 - Temporary Limits of Disturbance
 - CSXT Mileposts
 - Track - Existing
 - Stations
 - Proposed Stations
 - Culverts
 - Delineated Stream Impacts
 - Delineated Streams
 - Major River Impacts
 - Waterbodies
 - Delineated Wetlands
 - Delineated Wetland Impacts
 - Resource Protection Areas
 - Resource Protection Area Impacts
 - Impaired Waters
 - CSXT ROW (County Parcel Data)
 - City/County Parcels
 - City/County Boundary
- (Virginia Department of Environmental Quality)*

**Mapbook F-4
 Potential Impacts to
 Wetlands and Streams
 Build Alternative 6C
 Broad Street Station Only**

\\dcis-main\gis_data\GIS\Projects\0115-46_VA\Dep\toR\Rail-Pub\fcT transportation\02390566_RAPS-4\ITDev-Concept\Eng\map_docs\mxd\01EIS\Tech_Reports\Natural Resources\Appendices\Appendix_F_Richmond\Web_Versions\Wetlands_AppF-4_Mapbook_11x17_WEB.mxd | Last Updated: 08.23.2017

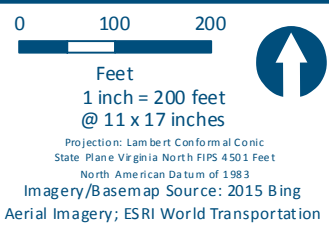
\\dc\is\main\gis_data\GIS\Projects\0115-46_VA\DeptofRalls-PublicTransportation\0239056_RAPS-4\ITDev-ConceptEng\map_docs\mxd\0115-46_VA\Richmond\NaturalResources\Appendices\Appendix_F_Mapbook_F-4_Mapbook_11x17_WEB.mxd | Last Updated: 08.23.2017



0 100 200
 Feet
 1 inch = 200 feet
 @ 11 x 17 inches
 Projection: Lambert Conformal Conic
 State Plane Virginia North FIPS 4501 Feet
 North American Datum of 1983
 Imagery/Basemap Source: 2015 Bing
 Aerial Imagery; ESRI World Transportation

- Legend**
- Permanent Limits of Disturbance
 - Temporary Limits of Disturbance
 - CSXT Mileposts
 - Track - Existing
 - Stations
 - Proposed Stations
 - Culverts
 - Delineated Stream Impacts
 - Delineated Streams
 - Major River Impacts
 - Waterbodies
 - Delineated Wetlands
 - Delineated Wetland Impacts
 - Resource Protection Areas
 - Resource Protection Area Impacts
 - Impaired Waters
 - CSXT ROW (County Parcel Data)
 - City/County Parcels
 - City/County Boundary


**Mapbook F-4
 Potential Impacts to
 Wetlands and Streams
 Build Alternative 6C
 Broad Street Station Only**



- Legend**
- Permanent Limits of Disturbance
 - Temporary Limits of Disturbance
 - CSXT Mileposts
 - Track - Existing
 - Stations
 - Proposed Stations
 - Culverts
 - Delineated Stream Impacts
 - Delineated Streams
 - Major River Impacts
 - Waterbodies
 - Delineated Wetlands
 - Delineated Wetland Impacts
 - Resource Protection Areas
 - Resource Protection Area Impacts
 - Impaired Waters
 - CSXT ROW (County Parcel Data)
 - City/County Parcels
 - City/County Boundary

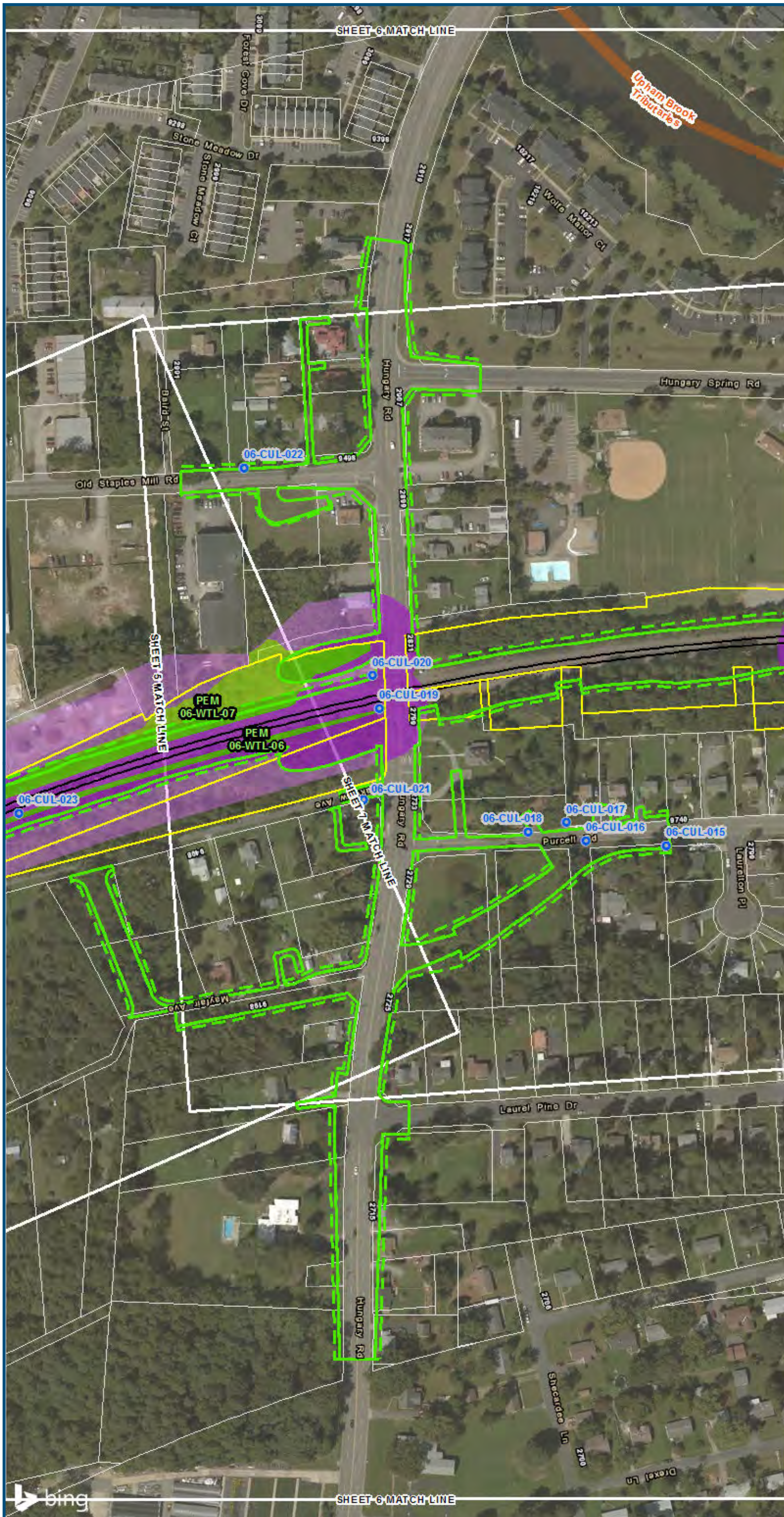
**Mapbook F-4
Potential Impacts to
Wetlands and Streams
Build Alternative 6C
Broad Street Station Only**

\\dcis-main\gis_data\GIS\Projects\0115-46_VA\DeptofRails-PublicTransportation\0239056_RAPS-4\ITDev-ConceptEng\map_docs\mxd\0115-46_VA\Mapbook_11x17_WEB.mxd | Last Updated: 06.23.2017



www.DC2RVArail.com



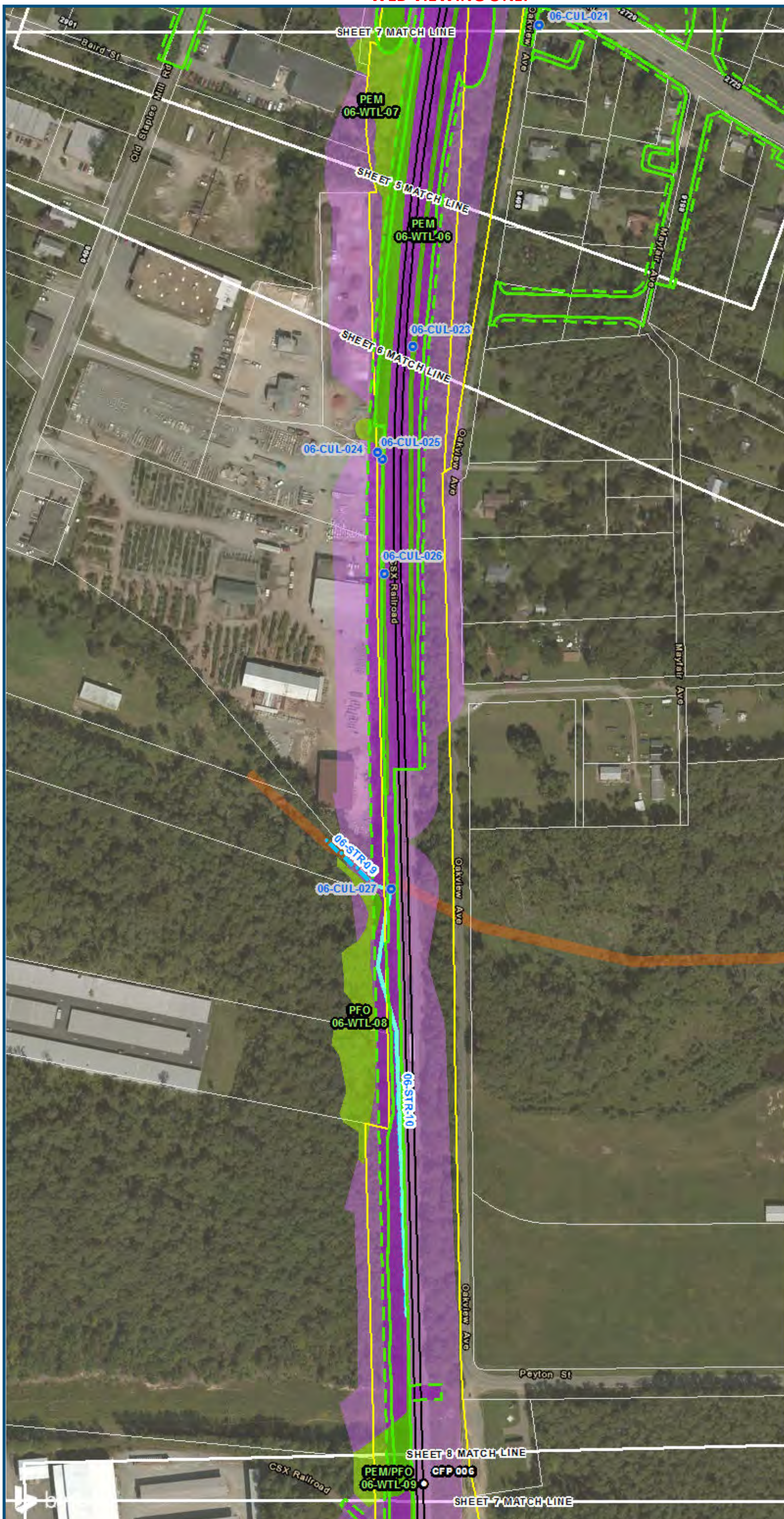


0 100 200
 Feet
 1 inch = 200 feet
 @ 11 x 17 inches
 Projection: Lambert Conformal Conic
 State Plane Virginia North FIPS 4501 Feet
 North American Datum of 1983
 Imagery/Basemap Source: 2015 Bing
 Aerial Imagery; ESRI World Transportation

- Legend**
- Permanent Limits of Disturbance
 - Temporary Limits of Disturbance
 - CSXT Mileposts
 - Track - Existing
 - Stations
 - Proposed Stations
 - Culverts
 - Delineated Stream Impacts
 - Delineated Streams
 - Major River Impacts
 - Waterbodies
 - Delineated Wetlands
 - Delineated Wetland Impacts
 - Resource Protection Areas
 - Resource Protection Area Impacts
 - Impaired Waters
 - CSXT ROW (County Parcel Data)
 - City/County Parcels
 - City/County Boundary

Mapbook F-4
Potential Impacts to
Wetlands and Streams
Build Alternative 6C
Broad Street Station Only

\\dcslmain\gis_data\GIS\Projects\0115-46_VA Dept of Rail-Public Transportation\02390566_RAPS-4\ITDev-Concept\Eng\map_docs\mxd\01EIS\Tech_Reports\Natural_Resources\Appendices\Appendix_F_Richmond\Mapbook_F-4_Mapbook_11x17_WEB.mxd | Last Updated: 06.23.2017

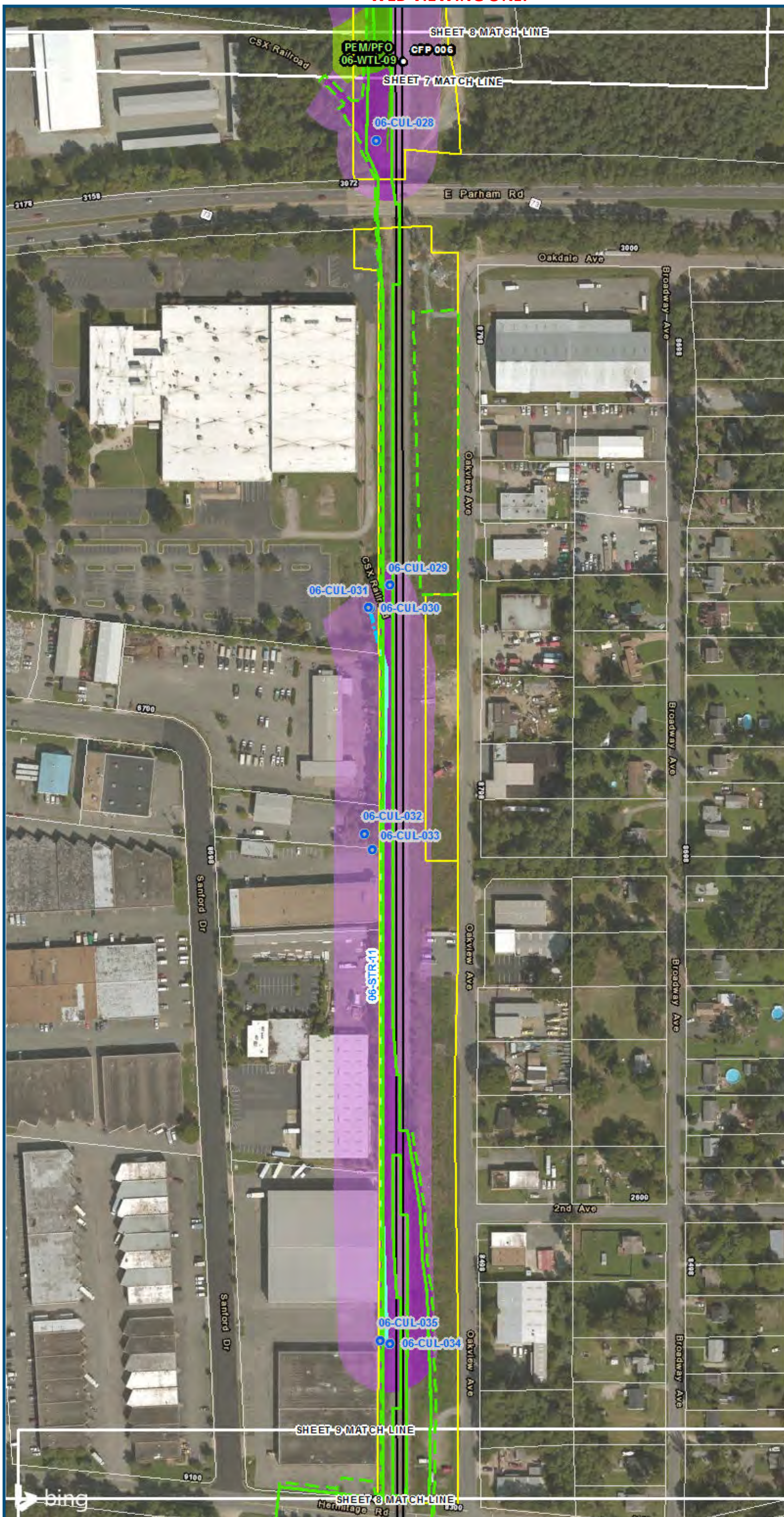


0 100 200
 Feet
 1 inch = 200 feet
 @ 11 x 17 inches
 Projection: Lambert Conformal Conic
 State Plane Virginia North FIPS 4501 Feet
 North American Datum of 1983
 Imagery/Basemap Source: 2015 Bing
 Aerial Imagery; ESRI World Transportation

- Legend**
- ▭ Permanent Limits of Disturbance
 - ▭ Temporary Limits of Disturbance
 - CSXT Mileposts
 - Track - Existing
 - Stations
 - Proposed Stations
 - Culverts
 - Delineated Stream Impacts
 - Delineated Streams
 - Major River Impacts
 - ▭ Waterbodies
 - ▭ Delineated Wetlands
 - ▭ Delineated Wetland Impacts
 - ▭ Resource Protection Areas
 - ▭ Resource Protection Area Impacts
 - ▭ Impaired Waters
 - ▭ CSXT ROW (County Parcel Data)
 - ▭ City/County Parcels
 - ▭ City/County Boundary
- (Virginia Department of Environmental Quality)*

**Mapbook F-4
 Potential Impacts to
 Wetlands and Streams
 Build Alternative 6C
 Broad Street Station Only**

\\dcis-main\gis_data\GIS\Projects\0115-46_VA Dept of Rail-Public Transportation\02390566_RAPS-4AltDev-Concept\Eng\map_docs\mxd\01EIS\Tech_Reports\Natural_Resources\Appendices\Appendix_F_Richmond\Web_Versions\Wetlands_AppF-4_Mapbook_11x17_WEB.mxd | Last Updated: 08.23.2017




0 100 200
 Feet
 1 inch = 200 feet
 @ 11 x 17 inches
 Projection: Lambert Conformal Conic
 State Plane Virginia North FIPS 4501 Feet
 North American Datum of 1983
 Imagery/Basemap Source: 2015 Bing
 Aerial Imagery; ESRI World Transportation

- Legend**
- Permanent Limits of Disturbance
 - Temporary Limits of Disturbance
 - CSXT Mileposts
 - Track - Existing
 - Stations
 - Proposed Stations
 - Culverts
 - Delineated Stream Impacts
 - Delineated Streams
 - Major River Impacts
 - Waterbodies
 - Delineated Wetlands
 - Delineated Wetland Impacts
 - Resource Protection Areas
 - Resource Protection Area Impacts
(Virginia Department of Environmental Quality)
 - Impaired Waters
 - CSXT ROW (County Parcel Data)
 - City/County Parcels
 - City/County Boundary

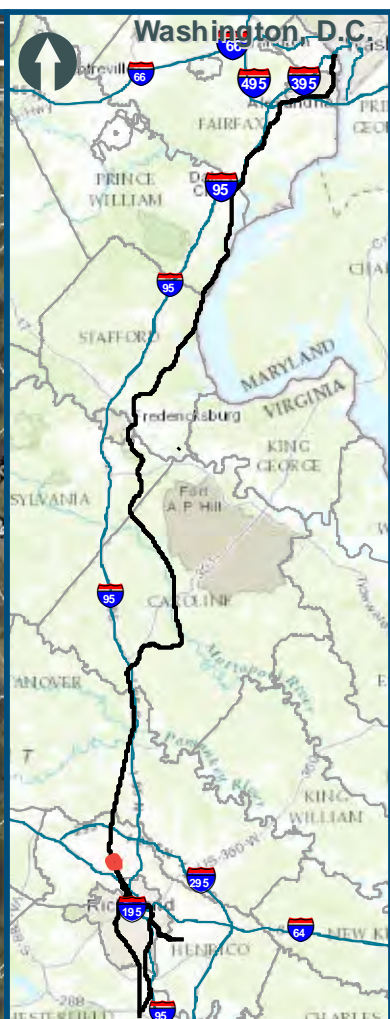
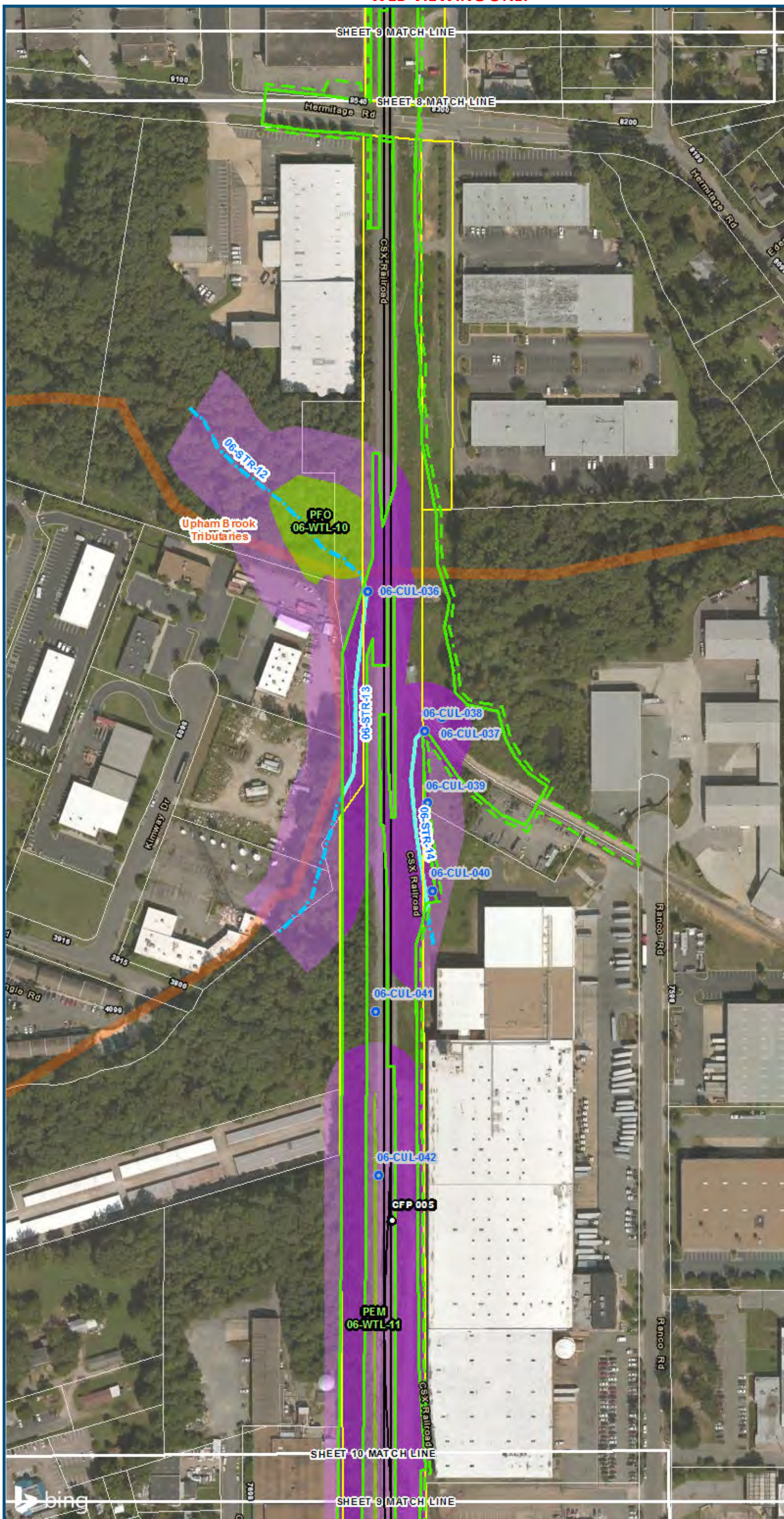
**Mapbook F-4
 Potential Impacts to
 Wetlands and Streams
 Build Alternative 6C
 Broad Street Station Only**

\\dcis-main\gis_data\GIS\Projects\0115-46_VA Dept of Rail\Public\Transportation\0239056_RAPS-4\Dev-Con\cap\Eng\map_docs\mxd\0115-46_VA Dept of Rail\Public\Transportation\0239056_RAPS-4\Mapbook_F-4_Mapbook_11x17_WEB.mxd | Last Updated: 08.23.2017



www.DC2RVArail.com






0 100 200
 Feet
 1 inch = 200 feet
 @ 11 x 17 inches
 Projection: Lambert Conformal Conic
 State Plane Virginia North FIPS 4501 Feet
 North American Datum of 1983
 Imagery/Basemap Source: 2015 Bing
 Aerial Imagery; ESRI World Transportation

- Legend**
- Permanent Limits of Disturbance
 - Temporary Limits of Disturbance
 - CSXT Mileposts
 - Track - Existing
 - Stations
 - Proposed Stations
 - Culverts
 - Delineated Stream Impacts
 - Delineated Streams
 - Major River Impacts
 - Waterbodies
 - Delineated Wetlands
 - Delineated Wetland Impacts
 - Resource Protection Areas
 - Resource Protection Area Impacts
 - Impaired Waters
 - CSXT ROW (County Parcel Data)
 - City/County Parcels
 - City/County Boundary

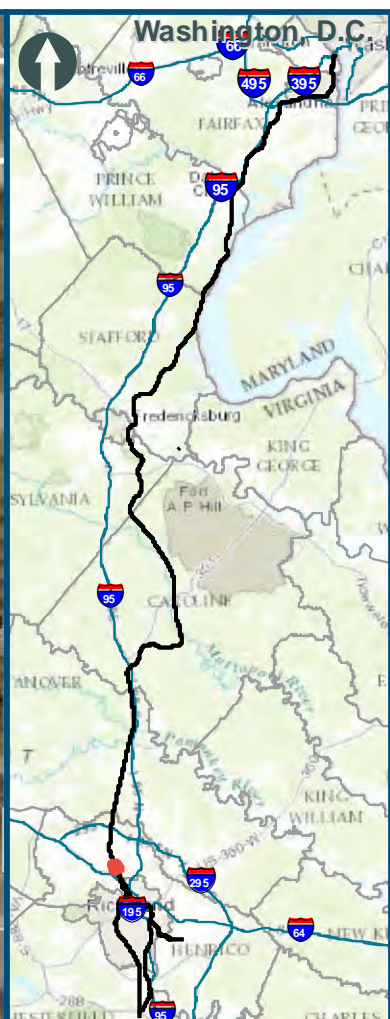
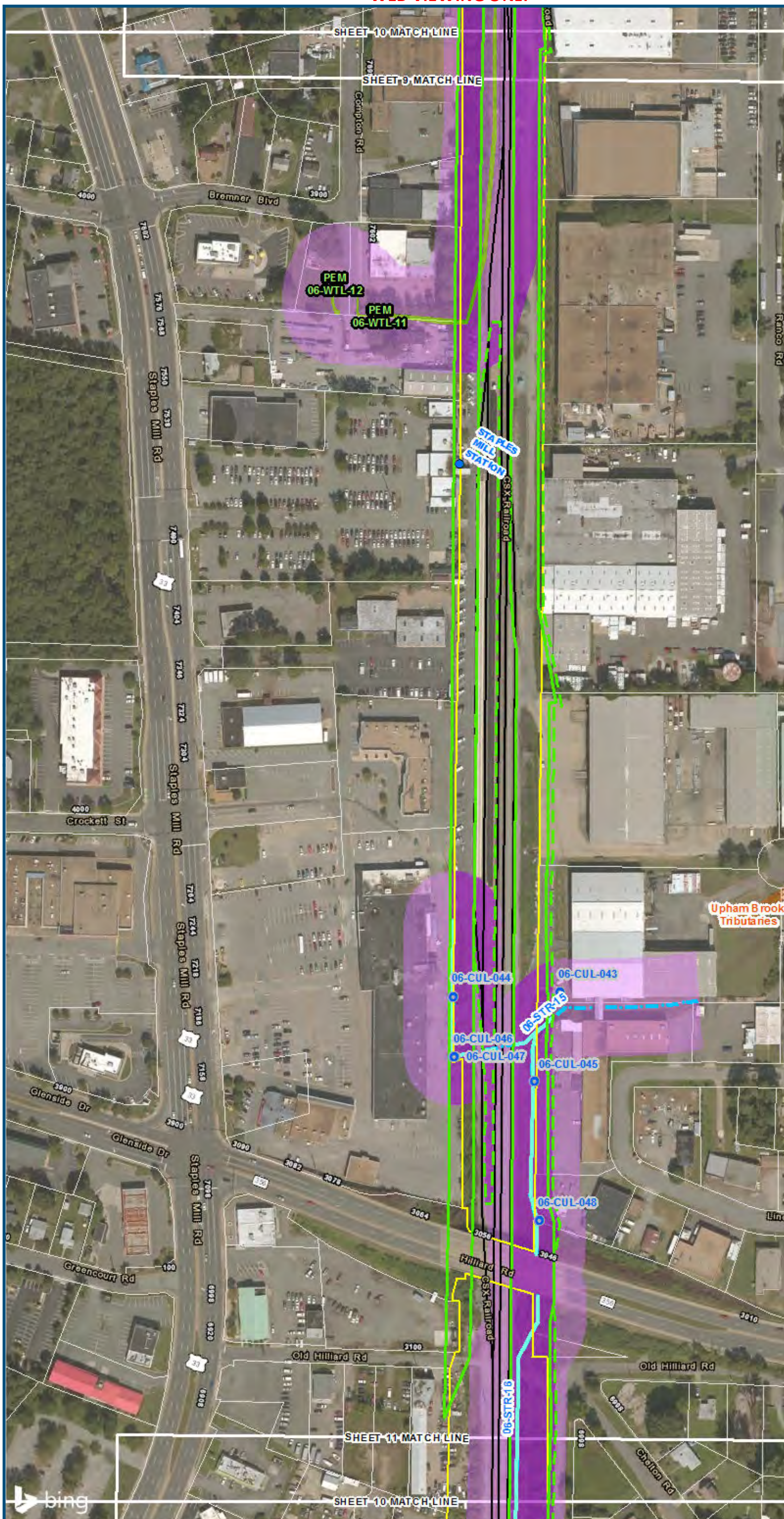
**Mapbook F-4
 Potential Impacts to
 Wetlands and Streams
 Build Alternative 6C
 Broad Street Station Only**

\\dcis-main\gis_data\GIS\Projects\0115-45_VA\Dep\toRails-Pub\toT transportation\0239056_RAPS-4\toRails-Pub\toT\Reports\Natural Resources\Appendices\Appendix_F_Richmond\Mapbook_F-4_Mapbook_11x17_WEB.mxd | Last Updated: 06.23.2017



www.DC2RVArail.com






0 100 200
 Feet
 1 inch = 200 feet
 @ 11 x 17 inches
 Projection: Lambert Conformal Conic
 State Plane Virginia North FIPS 4501 Feet
 North American Datum of 1983
 Imagery/Basemap Source: 2015 Bing
 Aerial Imagery; ESRI World Transportation

- Legend**
- Permanent Limits of Disturbance
 - Temporary Limits of Disturbance
 - CSXT Mileposts
 - Track - Existing
 - Stations
 - Proposed Stations
 - Culverts
 - Delineated Stream Impacts
 - Delineated Streams
 - Major River Impacts
 - Waterbodies
 - Delineated Wetlands
 - Delineated Wetland Impacts
 - Resource Protection Areas
 - Resource Protection Area Impacts
 - Impaired Waters
 - CSXT ROW (County Parcel Data)
 - City/County Parcels
 - City/County Boundary

Mapbook F-4
Potential Impacts to
Wetlands and Streams
Build Alternative 6C
Broad Street Station Only

\\dcis-main\gis_data\GIS\Projects\0115-46_VA Dept of Rail\Public Transportation\02303056_RAPS-4\11Dev-Concept\Eng\map_docs\mxd\01\Tech_Reports\Natural Resources\Appendix_F_Richmond\Web_Versions\Wetlands_AppF-4_Mapbook_11x17_WEB.mxd | Last Updated: 08.23.2017



www.DC2RVArail.com



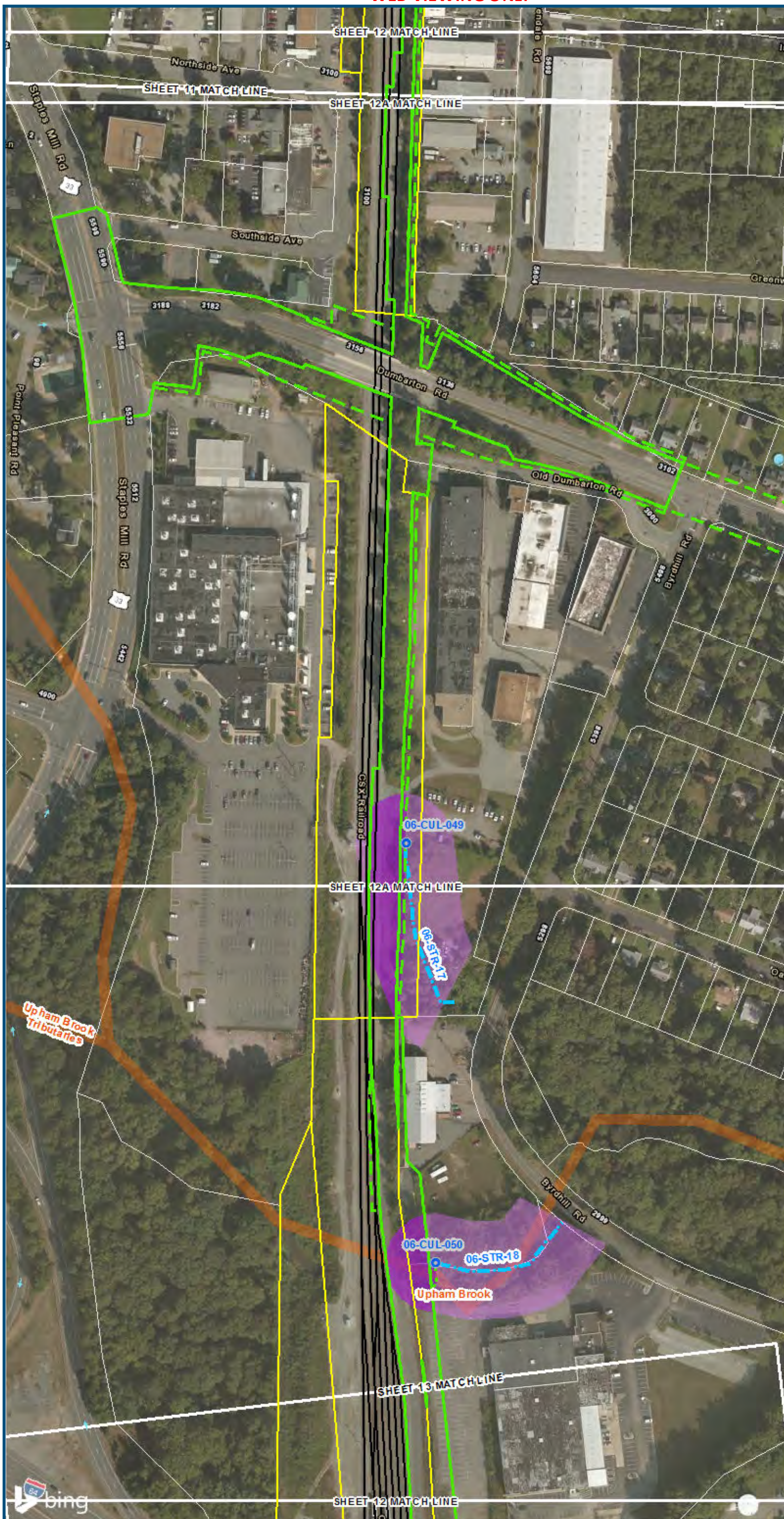


0 100 200
 Feet
 1 inch = 200 feet
 @ 11 x 17 inches
 Projection: Lambert Conformal Conic
 State: Plane Virginia North FIPS 4501 Feet
 North American Datum of 1983
 Imagery/Basemap Source: 2015 Bing
 Aerial Imagery; ESRI World Transportation

Legend

- Permanent Limits of Disturbance
- Temporary Limits of Disturbance
- CSXT Mileposts
- Track - Existing
- Stations
- Proposed Stations
- Culverts
- Delineated Stream Impacts
- Delineated Streams
- Major River Impacts
- Waterbodies
- Delineated Wetlands
- Delineated Wetland Impacts
- Resource Protection Areas
- Resource Protection Area Impacts
- Impaired Waters
- CSXT ROW (County Parcel Data)
- City/County Parcels
- City/County Boundary

Mapbook F-4
Potential Impacts to
Wetlands and Streams
Build Alternative 6C
Broad Street Station Only




0 100 200
 Feet
 1 inch = 200 feet
 @ 11 x 17 inches
 Projection: Lambert Conformal Conic
 State Plane Virginia North FIPS 4501 Feet
 North American Datum of 1983
 Imagery/Basemap Source: 2015 Bing
 Aerial Imagery; ESRI World Transportation

- Legend**
- Permanent Limits of Disturbance
 - Temporary Limits of Disturbance
 - CSXT Mileposts
 - Track - Existing
 - Stations
 - Proposed Stations
 - Culverts
 - Delineated Stream Impacts
 - Delineated Streams
 - Major River Impacts
 - Waterbodies
 - Delineated Wetlands
 - Delineated Wetland Impacts
 - Resource Protection Areas
 - Resource Protection Area Impacts
 - Impaired Waters
(Virginia Department of Environmental Quality)
 - CSXT ROW (County Parcel Data)
 - City/County Parcels
 - City/County Boundary

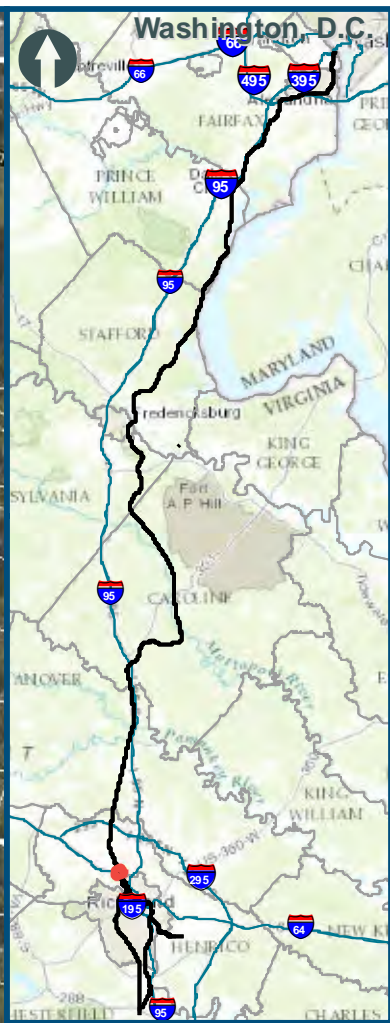
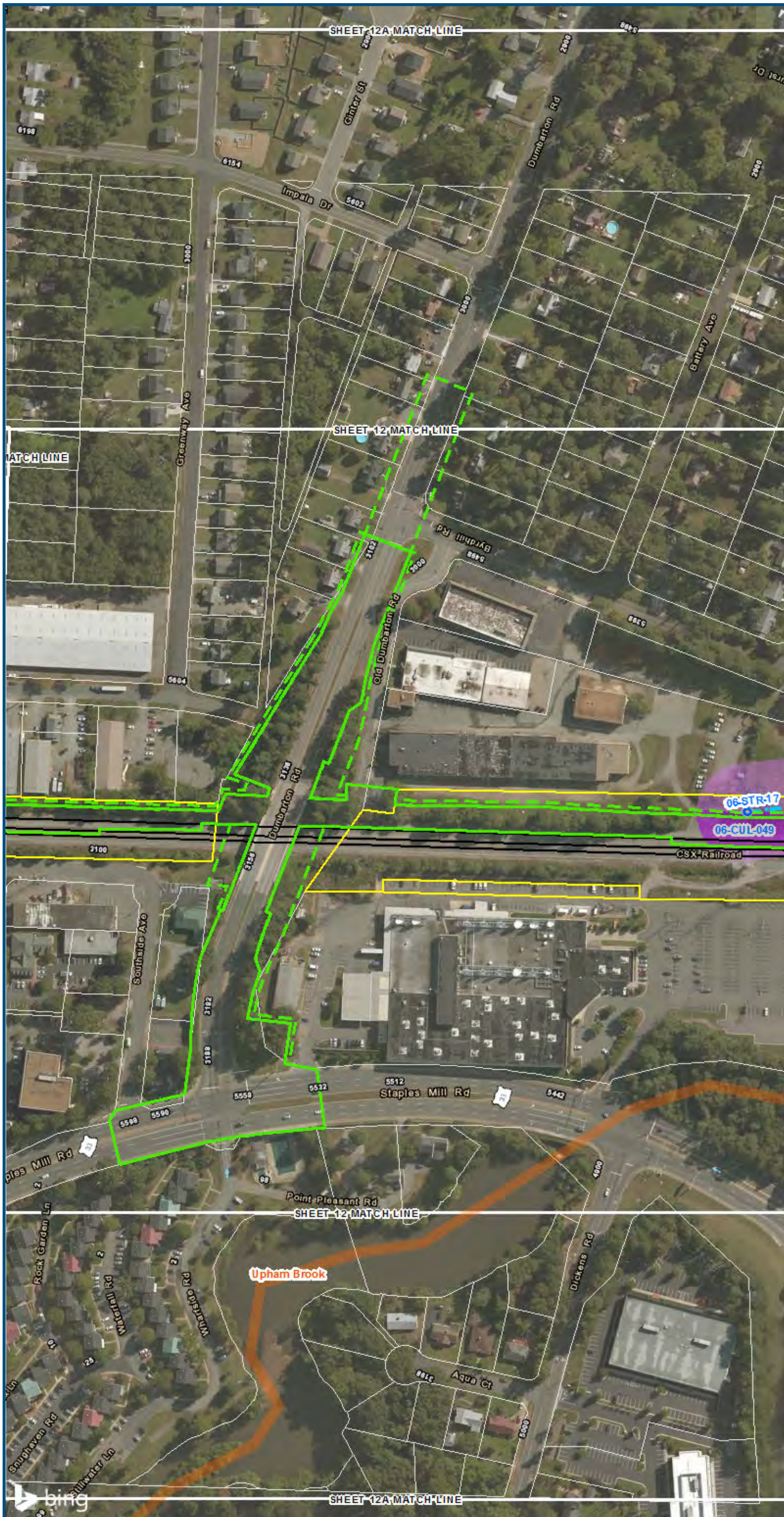
**Mapbook F-4
 Potential Impacts to
 Wetlands and Streams
 Build Alternative 6C
 Broad Street Station Only**

\\dcis-main\gis_data\GIS\Projects\0115-46_VA\DeptofRail-PublicTransportation\0239056_RAPS-4\ITDev-ConceptEng\map_docs\mxd\01EIS\Tech_Reports\Natural_Resources\Appendices\Appendix_F_Richmond\Map_Resources\Versions\Wetlands_AppF-4_Mapbook_11x17_WEB.mxd | Last Updated: 08.23.2017



www.DC2RVArail.com





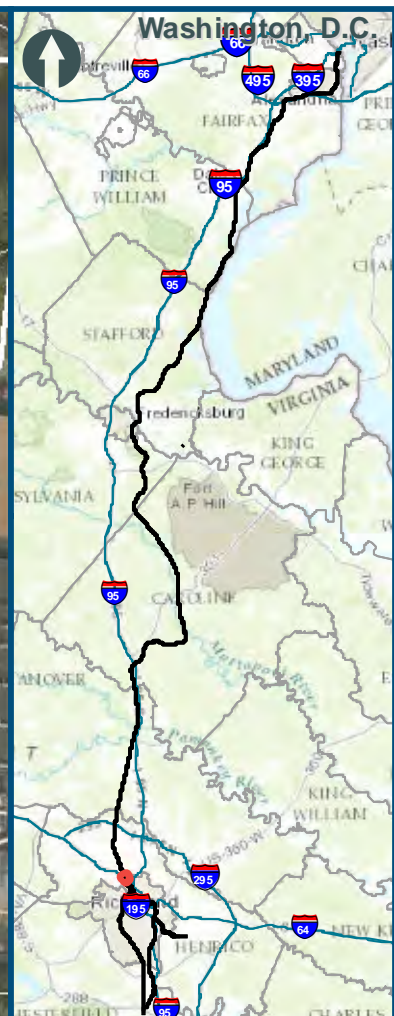
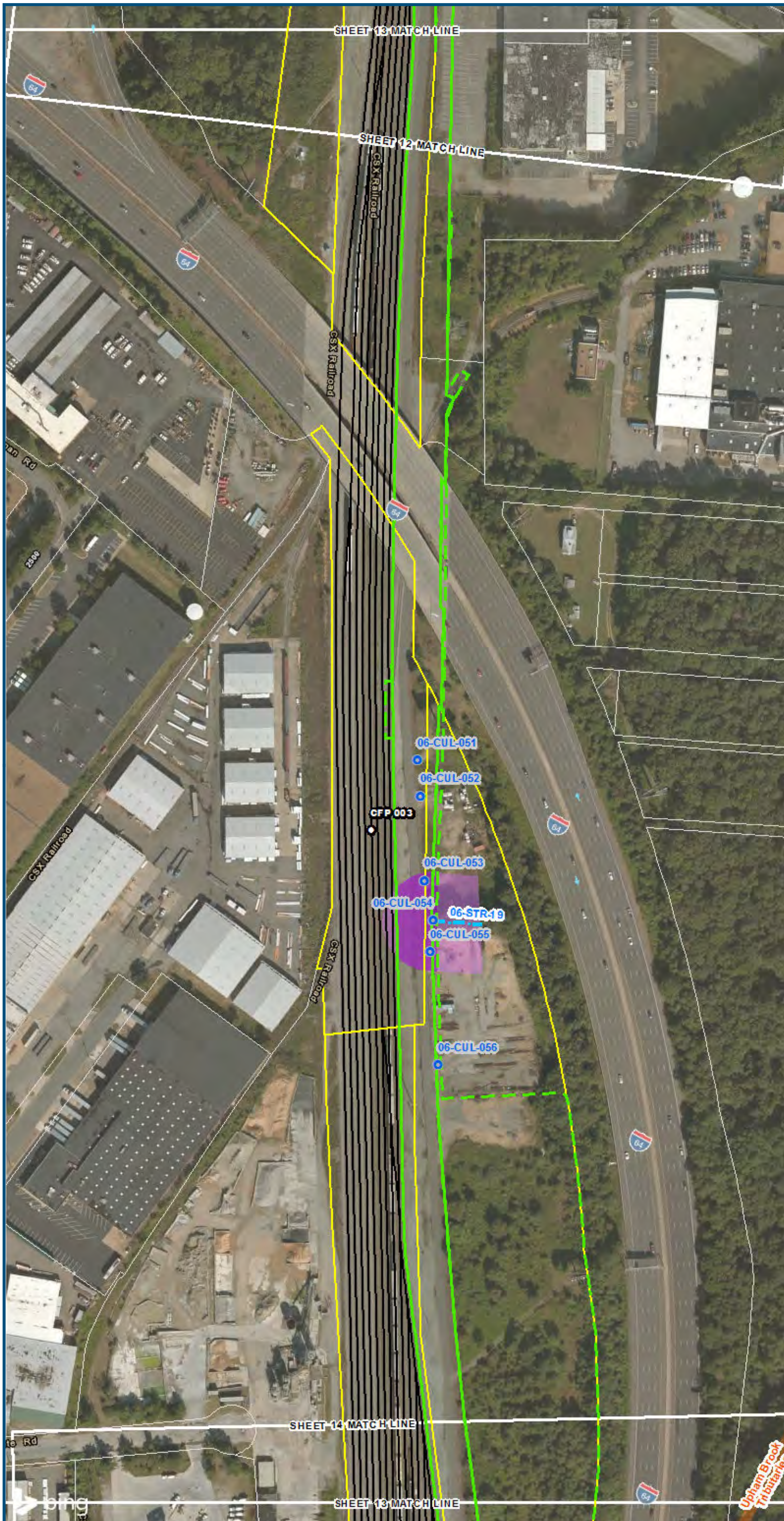
0 100 200
 Feet
 1 inch = 200 feet
 @ 11 x 17 inches
 Projection: Lambert Conformal Conic
 State Plane Virginia North FIPS 4501 Feet
 North American Datum of 1983
 Imagery/Basemap Source: 2015 Bing
 Aerial Imagery; ESRI World Transportation

Legend

- Permanent Limits of Disturbance
- Temporary Limits of Disturbance
- CSXT Mileposts
- Track - Existing
- Stations
- Proposed Stations
- Culverts
- Delineated Stream Impacts
- Delineated Streams
- Major River Impacts
- Waterbodies
- Delineated Wetlands
- Delineated Wetland Impacts
- Resource Protection Areas
- Resource Protection Area Impacts
- Impaired Waters
- CSXT ROW (County Parcel Data)
- City/County Parcels
- City/County Boundary

**Mapbook F-4
 Potential Impacts to
 Wetlands and Streams
 Build Alternative 6C
 Broad Street Station Only**

\\dcis-main\gis_data\GIS\Projects\0115-46_VA_Depot\Rail-Public\Transportation\0239056_VA_Depot\Rail-Public\GIS\Tech_Reports\Natural_Resources\Appendices\Appendix_F_Richmond\Mapbook_F-4_Mapbook_11x17_WEB.mxd | Last Updated: 08.23.2017



0 100 200
 Feet
 1 inch = 200 feet
 @ 11 x 17 inches
 Projection: Lambert Conformal Conic
 State Plane Virginia North FIPS 4501 Feet
 North American Datum of 1983
 Imagery/Basemap Source: 2015 Bing
 Aerial Imagery; ESRI World Transportation

- Legend**
- Permanent Limits of Disturbance
 - Temporary Limits of Disturbance
 - CSXT Mileposts
 - Track - Existing
 - Stations
 - Proposed Stations
 - Culverts
 - Delineated Stream Impacts
 - Delineated Streams
 - Major River Impacts
 - Waterbodies
 - Delineated Wetlands
 - Delineated Wetland Impacts
 - Resource Protection Areas
 - Resource Protection Area Impacts
 - Impaired Waters
 - CSXT ROW (County Parcel Data)
 - City/County Parcels
 - City/County Boundary

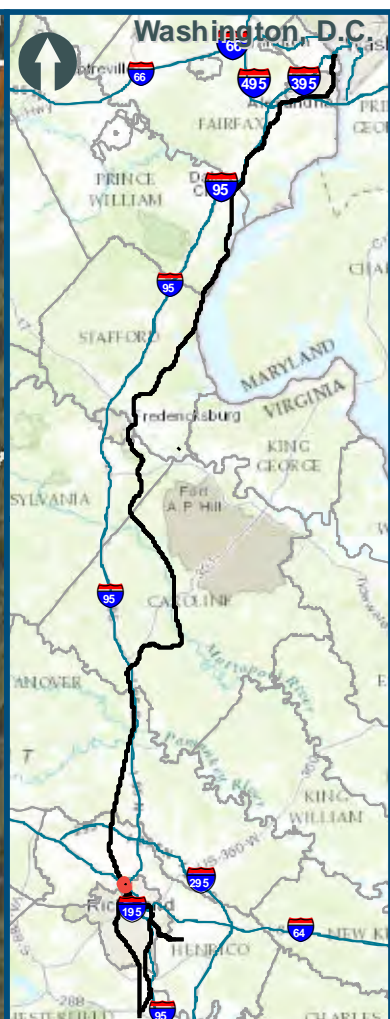
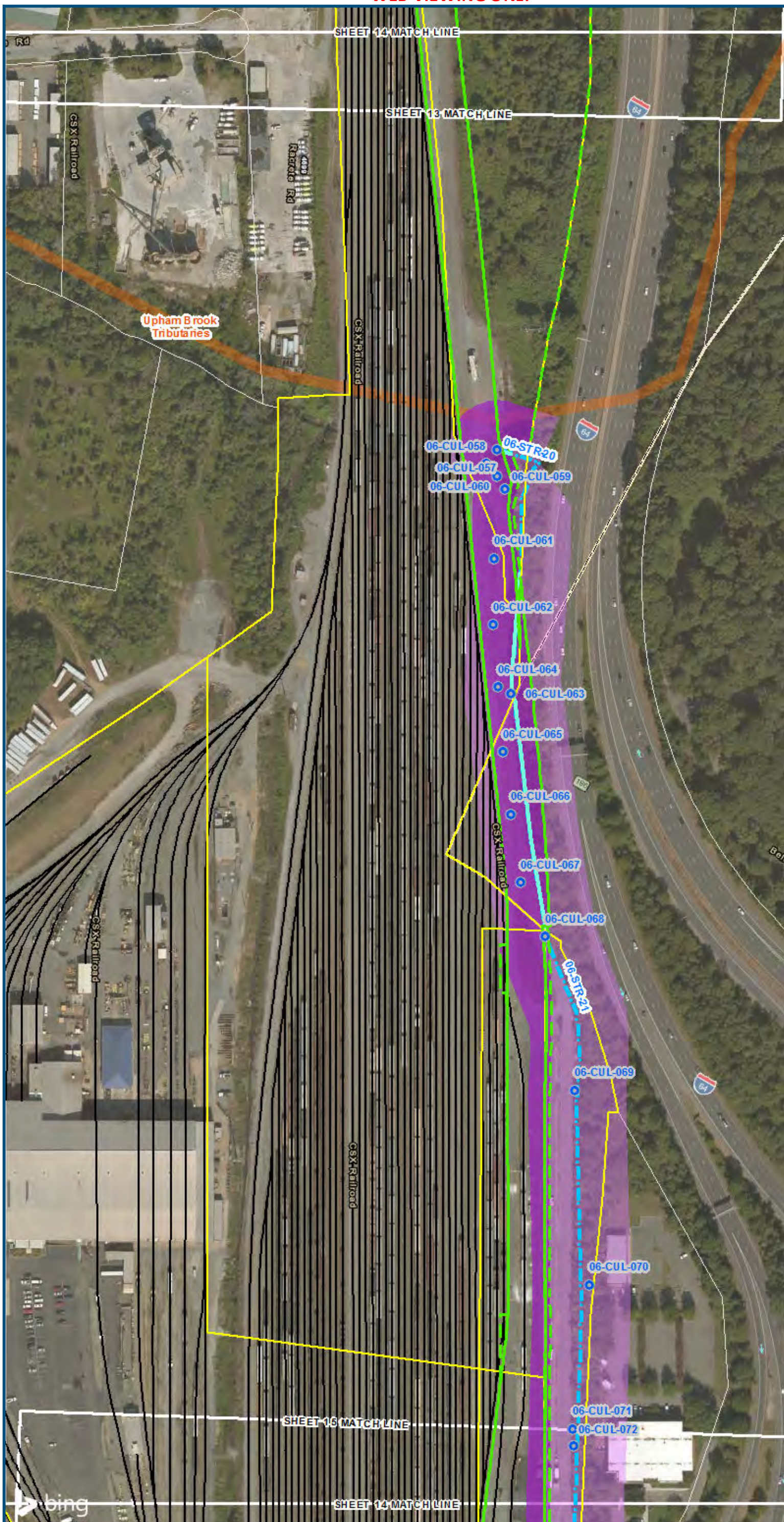
**Mapbook F-4
 Potential Impacts to
 Wetlands and Streams
 Build Alternative 6C
 Broad Street Station Only**

\\dc\is\main\gis_data\GIS\Projects\0115_46_VA\Dep\toRails-Public\Transportation\0239056_RAPS-4\IT\Dev-Concept\Eng\map_docs\mxd\0115_46_VA\Mapbook_11x17_WEB.mxd | Last Updated: 08.23.2017



www.DC2RVArail.com






0 100 200
 Feet
 1 inch = 200 feet
 @ 11 x 17 inches
 Projection: Lambert Conformal Conic
 State Plane Virginia North FIPS 4501 Feet
 North American Datum of 1983
 Imagery/Basemap Source: 2015 Bing
 Aerial Imagery; ESRI World Transportation

- Legend**
- Permanent Limits of Disturbance
 - Temporary Limits of Disturbance
 - CSXT Mileposts
 - Track - Existing
 - Stations
 - Proposed Stations
 - Culverts
 - Delineated Stream Impacts
 - Delineated Streams
 - Major River Impacts
 - Waterbodies
 - Delineated Wetlands
 - Delineated Wetland Impacts
 - Resource Protection Areas
 - Resource Protection Area Impacts
 - Impaired Waters
(Virginia Department of Environmental Quality)
 - CSXT ROW (County Parcel Data)
 - City/County Parcels
 - City/County Boundary

Mapbook F-4
Potential Impacts to Wetlands and Streams
Build Alternative 6C
Broad Street Station Only

\\dcis-main\gis_data\GIS\Projects\0115-46_VA\DeploRail-Public\Transportation\0239056_RAPS-4\ITDev-Concept\Eng\map_docs\mxd\01EIS\Tech_Reports\Natural_Resources\Appendices\Appendix_F_Richmond\Web_Versions\Wetlands_AppF-4_Mapbook_11x17_WEB.mxd | Last Updated: 08.23.2017




0 100 200
 Feet
 1 inch = 200 feet
 @ 11 x 17 inches
 Projection: Lambert Conformal Conic
 State Plane Virginia North FIPS 4501 Feet
 North American Datum of 1983
 Imagery/Basemap Source: 2015 Bing
 Aerial Imagery; ESRI World Transportation

- Legend**
- ▭ Permanent Limits of Disturbance
 - ▭ Temporary Limits of Disturbance
 - CSXT Mileposts
 - Track - Existing
 - Stations
 - Proposed Stations
 - Culverts
 - Delineated Stream Impacts
 - Delineated Streams
 - Major River Impacts
 - Waterbodies
 - Delineated Wetlands
 - Delineated Wetland Impacts
 - Resource Protection Areas
 - Resource Protection Area Impacts
 - Impaired Waters
 - ▭ CSXT ROW (County Parcel Data)
 - ▭ City/County Parcels
 - ▭ City/County Boundary

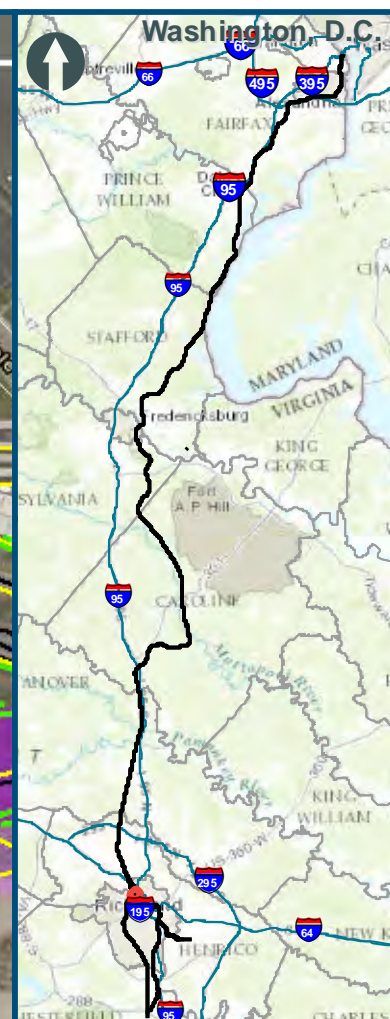
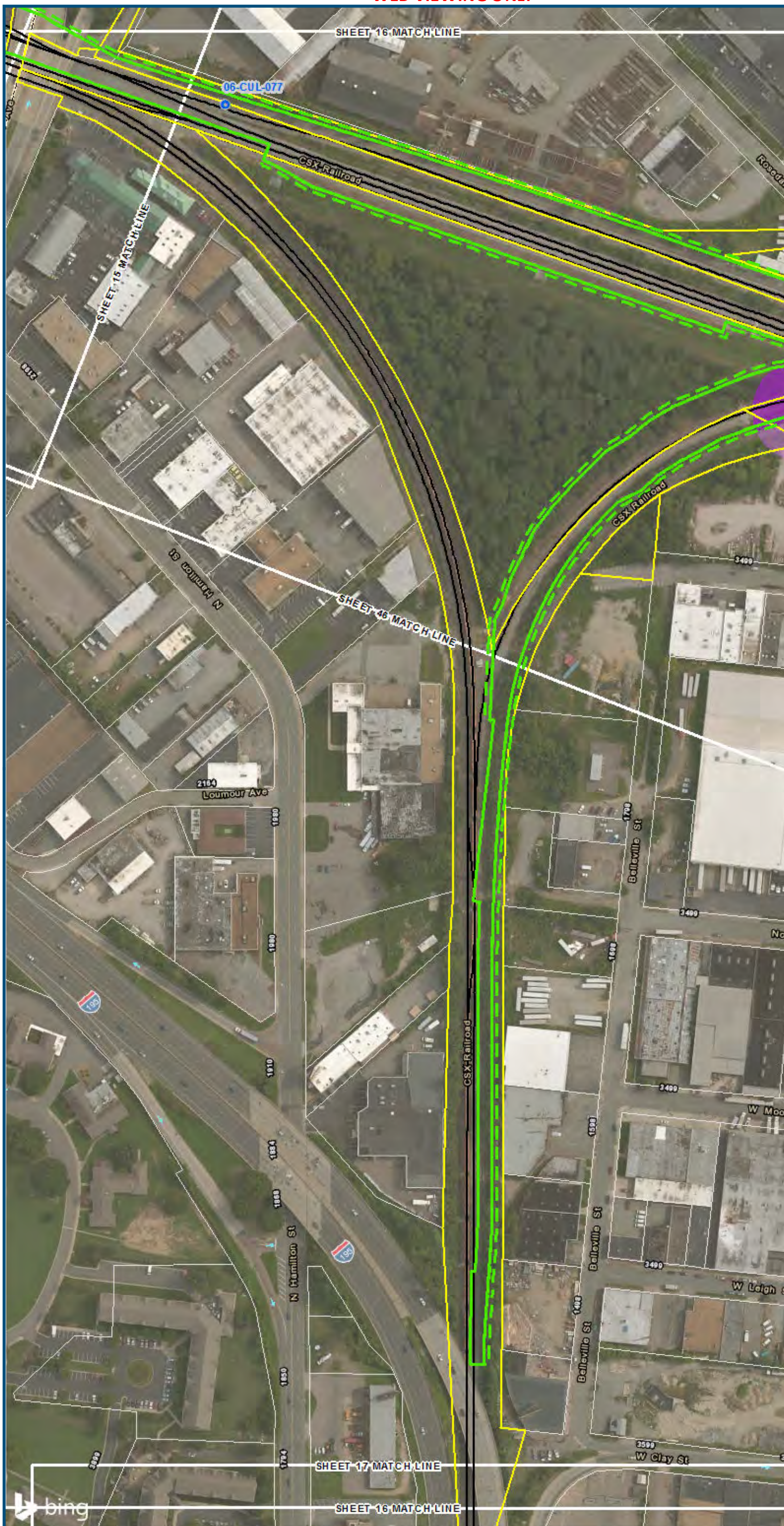
**Mapbook F-4
 Potential Impacts to
 Wetlands and Streams
 Build Alternative 6C
 Broad Street Station Only**

\\dcis-main\gis_data\GIS\Projects\0115-46_VA\Dep\toRails-Pub\GIS\Transportation\0239056_RAPS-4\ITDev-Con\cap\Eng\map_docs\mxd\01EIS\Tech_Reports\Natural_Resources\Appendices\Appendix_F_Richmond\Web_Versions\Wetlands_AppF-4_Mapbook_11x17_WEB.mxd | Last Updated: 08.23.2017



www.DC2RVArail.com






0 100 200
 Feet
 1 inch = 200 feet
 @ 11 x 17 inches
 Projection: Lambert Conformal Conic
 State Plane Virginia North FIPS 4501 Feet
 North American Datum of 1983
 Imagery/Basemap Source: 2015 Bing
 Aerial Imagery; ESRI World Transportation

- Legend**
- Permanent Limits of Disturbance
 - Temporary Limits of Disturbance
 - CSXT Mileposts
 - Track - Existing
 - Stations
 - Proposed Stations
 - Culverts
 - Delineated Stream Impacts
 - Delineated Streams
 - Major River Impacts
 - Waterbodies
 - Delineated Wetlands
 - Delineated Wetland Impacts
 - Resource Protection Areas
 - Resource Protection Area Impacts
 - Impaired Waters
 - CSXT ROW (County Parcel Data)
 - City/County Parcels
 - City/County Boundary
- (Virginia Department of Environmental Quality)*


**Mapbook F-4
 Potential Impacts to
 Wetlands and Streams
 Build Alternative 6C
 Broad Street Station Only**



www.DC2RVArail.com



\\dcis-main\gis_data\GIS\Projects\0115-46_VA\DeptofRails-PublicTransportation\0239056_RAPS-4\ITDev-ConcepTEng\map_docs\mxd\0115-46_VA\Mapbook_11x17_WEB.mxd | Last Updated: 08.23.2017

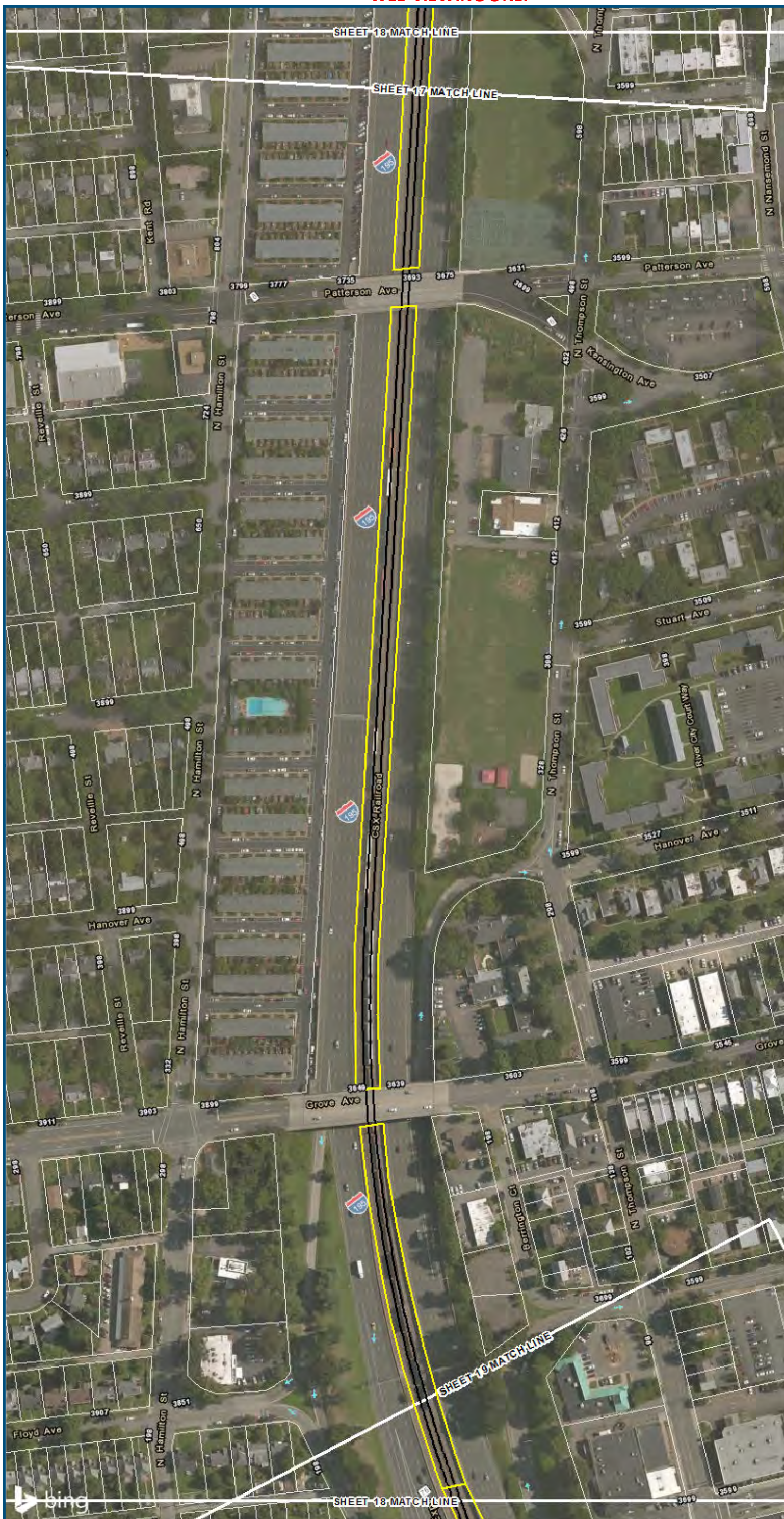


0 100 200
 Feet
 1 inch = 200 feet
 @ 11 x 17 inches
 Projection: Lambert Conformal Conic
 State Plane Virginia North FIPS 4501 Feet
 North American Datum of 1983
 Imagery/Basemap Source: 2015 Bing
 Aerial Imagery; ESRI World Transportation

- Legend**
- Permanent Limits of Disturbance
 - Temporary Limits of Disturbance
 - CSXT Mileposts
 - Track - Existing
 - Stations
 - Proposed Stations
 - Culverts
 - Delineated Stream Impacts
 - Delineated Streams
 - Major River Impacts
 - Waterbodies
 - Delineated Wetlands
 - Delineated Wetland Impacts
 - Resource Protection Areas
 - Resource Protection Area Impacts
 - Impaired Waters
 - CSXT ROW (County Parcel Data)
 - City/County Parcels
 - City/County Boundary
- (Virginia Department of Environmental Quality)*

**Mapbook F-4
 Potential Impacts to
 Wetlands and Streams
 Build Alternative 6C
 Broad Street Station Only**

\\dc1s-main\gis_data\GIS\Projects\0115-46_VA_DepotRail-PublicTransportation\0239056_RAPS-4\ITDev-ConceptEng\map_docs\mxd\01EIS\Tech_Reports\Natural_Resources\Appendices\Appendix_F_Richmond\Web_Versions\Wetlands_AppF-4_Mapbook_11x17_WEB.mxd | Last Updated: 08.23.2017



0 100 200
 Feet
 1 inch = 200 feet
 @ 11 x 17 inches
 Projection: Lambert Conformal Conic
 State Plane Virginia North FIPS 4501 Feet
 North American Datum of 1983
 Imagery/Basemap Source: 2015 Bing
 Aerial Imagery; ESRI World Transportation

- Legend**
- Permanent Limits of Disturbance
 - Temporary Limits of Disturbance
 - CSXT Mileposts
 - Track - Existing
 - Stations
 - Proposed Stations
 - Culverts
 - Delineated Stream Impacts
 - Delineated Streams
 - Major River Impacts
 - Waterbodies
 - Delineated Wetlands
 - Delineated Wetland Impacts
 - Resource Protection Areas
 - Resource Protection Area Impacts
 - Impaired Waters
 - CSXT ROW (County Parcel Data)
 - City/County Parcels
 - City/County Boundary

Mapbook F-4
Potential Impacts to
Wetlands and Streams
Build Alternative 6C
Broad Street Station Only

\\dc1s-main\gis_data\GIS\Projects\0115-46_VA_Depot\Rail-Public\Transportation\02305056_RAPS-4\Dev-Concept\Eng\map_docs\mxd\011546_VA_Depot\Rail-Public\Transportation\02305056_RAPS-4\Mapbook_11x17_WEB.mxd | Last Updated: 08.23.2017



www.DC2RVArail.com






0 100 200
 Feet
 1 inch = 200 feet
 @ 11 x 17 inches
 Projection: Lambert Conformal Conic
 State Plane Virginia North FIPS 4501 Feet
 North American Datum of 1983
 Imagery/Basemap Source: 2015 Bing
 Aerial Imagery; ESRI World Transportation

- Legend**
- Permanent Limits of Disturbance
 - Temporary Limits of Disturbance
 - CSXT Mileposts
 - Track - Existing
 - Stations
 - Proposed Stations
 - Culverts
 - Delineated Stream Impacts
 - Delineated Streams
 - Major River Impacts
 - Waterbodies
 - Delineated Wetlands
 - Delineated Wetland Impacts
 - Resource Protection Areas
 - Resource Protection Area Impacts
 - Impaired Waters
 - CSXT ROW (County Parcel Data)
 - City/County Parcels
 - City/County Boundary

**Mapbook F-4
 Potential Impacts to
 Wetlands and Streams
 Build Alternative 6C
 Broad Street Station Only**

\\vlis-main\gis_data\GIS\Projects\0115-46_VA\Depot\Rail-Public\Transportation\0239056_RAPS-4\IT\Dev-Concept\Eng\map_docs\mxd\011546_VA\Mapbook_11x17_WEB.mxd | Last Updated: 08.23.2017



www.DC2RVArail.com





0 100 200
 Feet
 1 inch = 200 feet
 @ 11 x 17 inches
 Projection: Lambert Conformal Conic
 State: Plane Virginia North FIPS 4501 Feet
 North American Datum of 1983
 Imagery/Basemap Source: 2015 Bing
 Aerial Imagery; ESRI World Transportation

- Legend**
- Permanent Limits of Disturbance
 - Temporary Limits of Disturbance
 - CSXT Mileposts
 - Track - Existing
 - Stations
 - Proposed Stations
 - Culverts
 - Delineated Stream Impacts
 - Delineated Streams
 - Major River Impacts
 - Waterbodies
 - Delineated Wetlands
 - Delineated Wetland Impacts
 - Resource Protection Areas
 - Resource Protection Area Impacts
 - Impaired Waters
 - CSXT ROW (County Parcel Data)
 - City/County Parcels
 - City/County Boundary

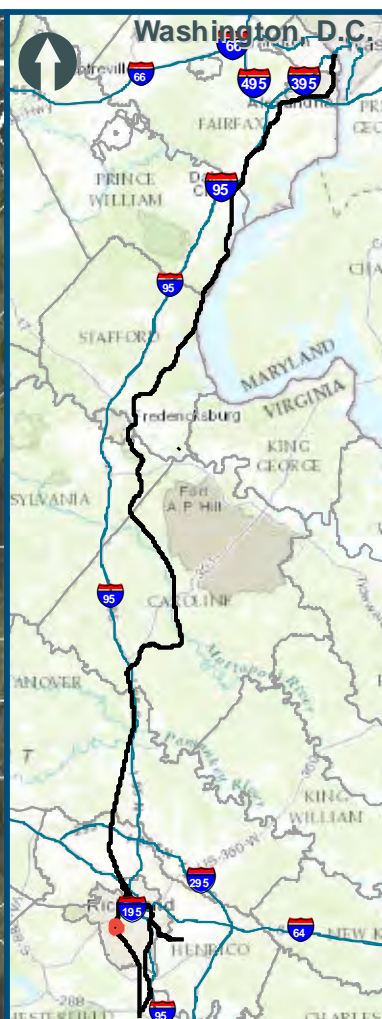
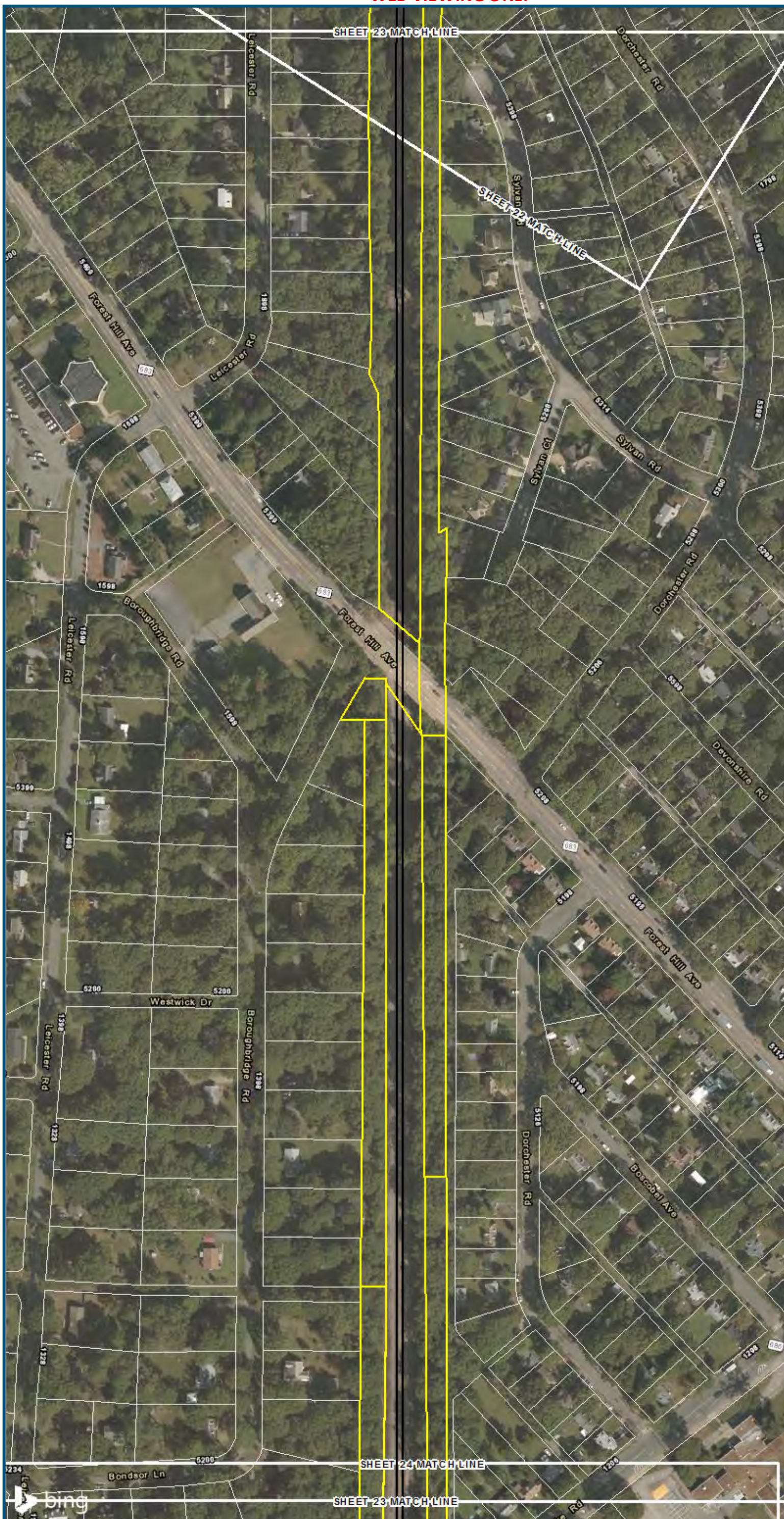
**Mapbook F-4
 Potential Impacts to
 Wetlands and Streams
 Build Alternative 6C
 Broad Street Station Only**



www.DC2RVArail.com



\\cis-main\gis_data\GIS\Projects\0115-46_VA\DeptofRalls-Pub\fcT transportation\0239056_RAPS-4\ITDev-Concept\Eng\map_docs\mxd\01EIS\Tech_Reports\Natural Resources\Appendices\Appendix_F_Richmond\Web_Versions\Wetlands_AppF-4_Mapbook_11x17_WEB.mxd | Last Updated: 08.23.2017




0 100 200
 Feet
 1 inch = 200 feet
 @ 11 x 17 inches
 Projection: Lambert Conformal Conic
 State Plane Virginia North FIPS 4501 Feet
 North American Datum of 1983
 Imagery/Basemap Source: 2015 Bing
 Aerial Imagery; ESRI World Transportation

- Legend**
- Permanent Limits of Disturbance
 - Temporary Limits of Disturbance
 - CSXT Mileposts
 - Track - Existing
 - Stations
 - Proposed Stations
 - Culverts
 - Delineated Stream Impacts
 - Delineated Streams
 - Major River Impacts
 - Waterbodies
 - Delineated Wetlands
 - Delineated Wetland Impacts
 - Resource Protection Areas
 - Resource Protection Area Impacts
 - Impaired Waters
 - CSXT ROW (County Parcel Data)
 - City/County Parcels
 - City/County Boundary

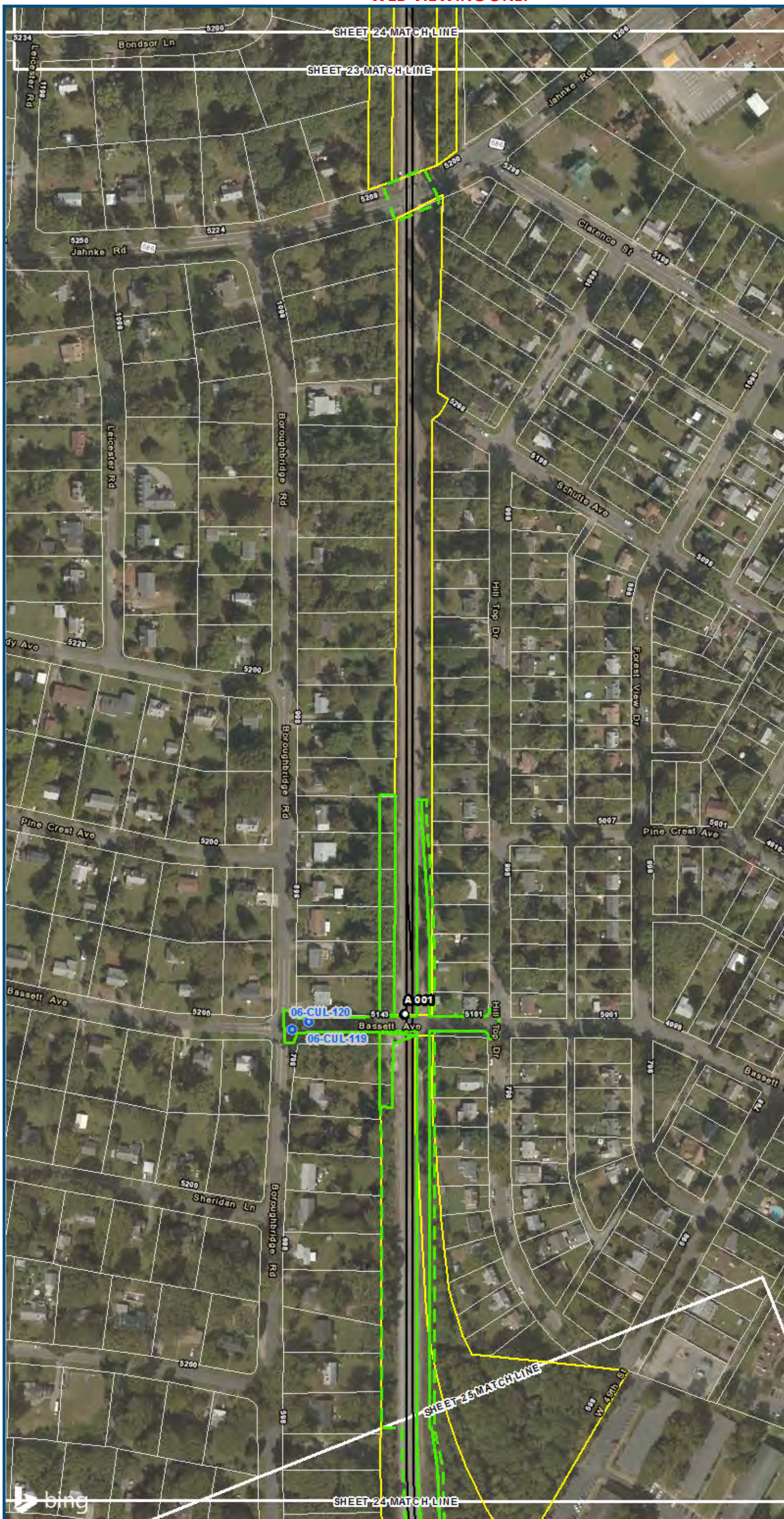
**Mapbook F-4
 Potential Impacts to
 Wetlands and Streams
 Build Alternative 6C
 Broad Street Station Only**

\\dcis-main\gis_data\GIS\Projects\0115-46_VA\DeptofRalls-PublicTransportation\02390566_RAPS-4AltDev-ConceptEng\map_docs\mxd\01EIS\Tech_Reports\Natural_Resources\Appendices\Appendix_F_Richmond\Web_Versions\Wetlands_AppF-4_Mapbook_11x17_WEB.mxd | Last Updated: 08.23.2017



www.DC2RVArail.com



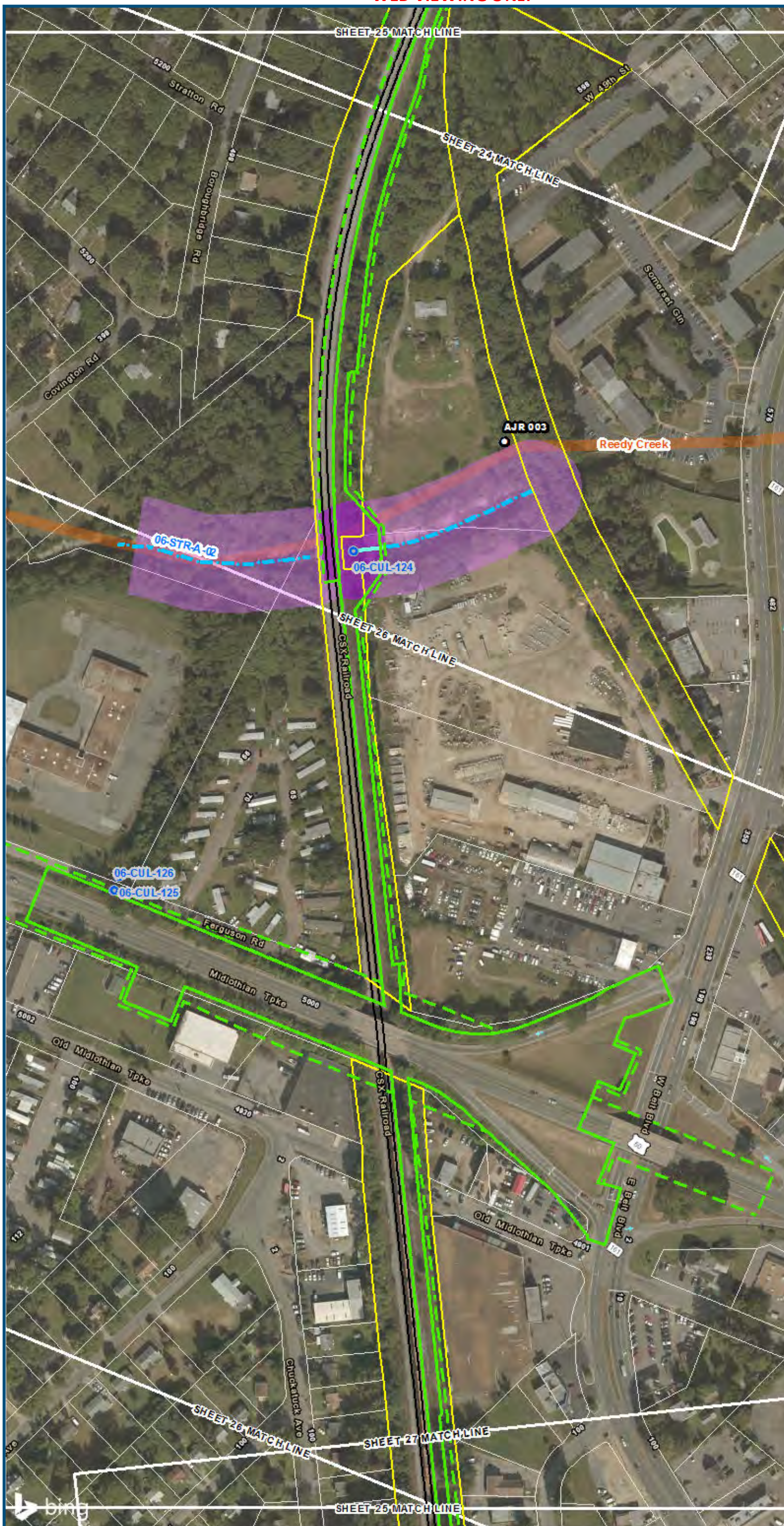


0 100 200
 Feet
 1 inch = 200 feet
 @ 11 x 17 inches
 Projection: Lambert Conformal Conic
 State Plane Virginia North FIPS 4501 Feet
 North American Datum of 1983
 Imagery/Basemap Source: 2015 Bing
 Aerial Imagery; ESRI World Transportation

- Legend**
- Permanent Limits of Disturbance
 - Temporary Limits of Disturbance
 - CSXT Mileposts
 - Track - Existing
 - Stations
 - Proposed Stations
 - Culverts
 - Delineated Stream Impacts
 - Delineated Streams
 - Major River Impacts
 - Waterbodies
 - Delineated Wetlands
 - Delineated Wetland Impacts
 - Resource Protection Areas
 - Resource Protection Area Impacts
 - Impaired Waters
 - CSXT ROW (County Parcel Data)
 - City/County Parcels
 - City/County Boundary

Mapbook F-4
Potential Impacts to
Wetlands and Streams
Build Alternative 6C
Broad Street Station Only

\\dc\main\gis_data\GIS\Projects\0115-46_VA\DeptofRail-PublicTransportation\0239056_RAPS-4\ITDev-Concept\Eng\map_docs\mxd\0115-46_VA\Mapbook_F-4_Mapbook_11x17_WEB.mxd | Last Updated: 08.23.2017

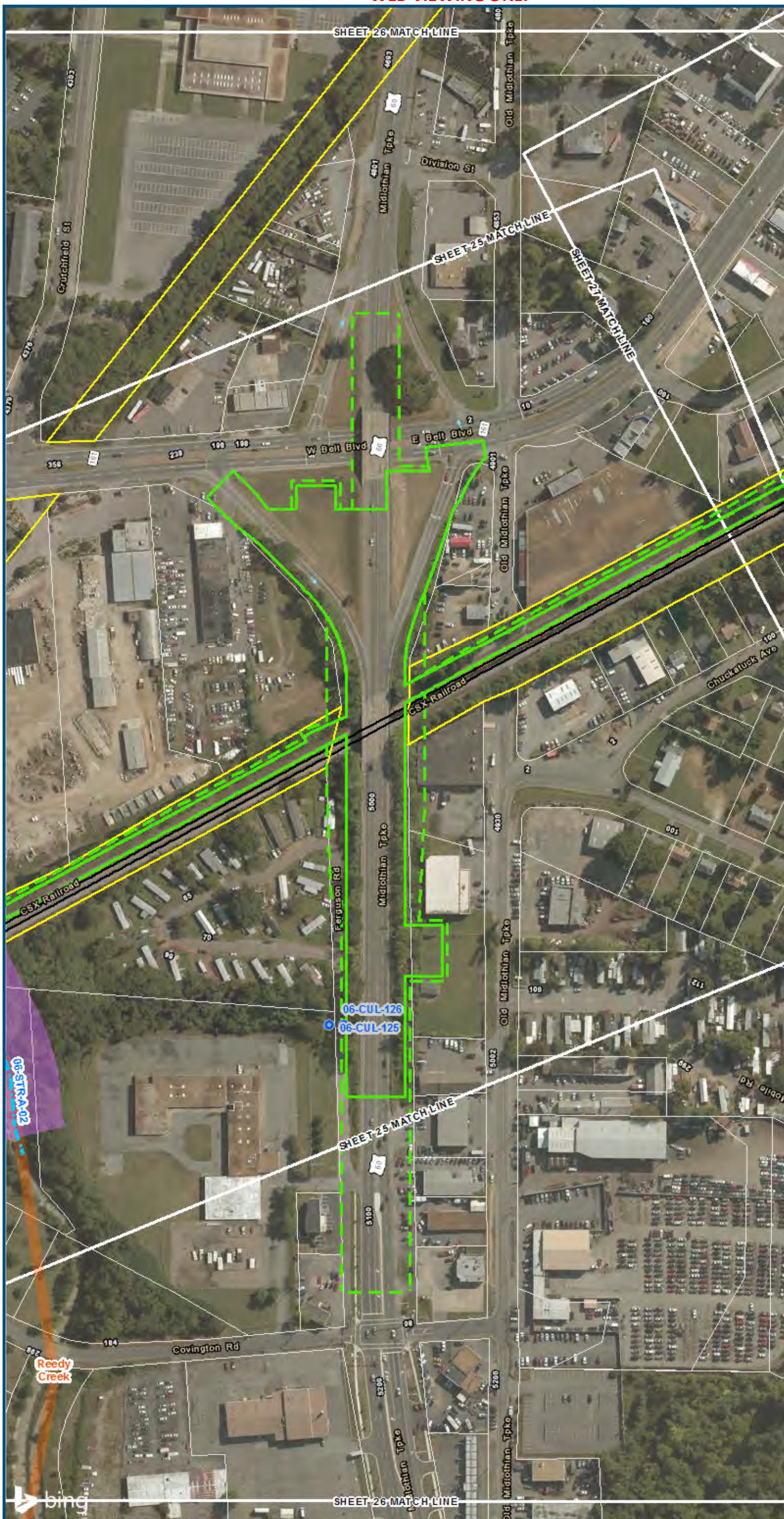


0 100 200
 Feet
 1 inch = 200 feet
 @ 11 x 17 inches
 Projection: Lambert Conformal Conic
 State Plane Virginia North FIPS 4501 Feet
 North American Datum of 1983
 Imagery/Basemap Source: 2015 Bing
 Aerial Imagery; ESRI World Transportation

- Legend**
- Permanent Limits of Disturbance
 - Temporary Limits of Disturbance
 - CSXT Mileposts
 - Track - Existing
 - Stations
 - Proposed Stations
 - Culverts
 - Delineated Stream Impacts
 - Delineated Streams
 - Major River Impacts
 - Waterbodies
 - Delineated Wetlands
 - Delineated Wetland Impacts
 - Resource Protection Areas
 - Resource Protection Area Impacts
 - Impaired Waters
 - CSXT ROW (County Parcel Data)
 - City/County Parcels
 - City/County Boundary

Mapbook F-4
Potential Impacts to
Wetlands and Streams
Build Alternative 6C
Broad Street Station Only

\\dc\main\gis_data\GIS\Projects\0115-05_VA\DeptofRails-PublicTransportation\0239056_RAPS-4\ITDev-ConceptEng\map_docs\mxd\0115-05_VA\Richmond\Mapbook_F-4_Mapbook_11x17_WEB.mxd | Last Updated: 08.23.2017

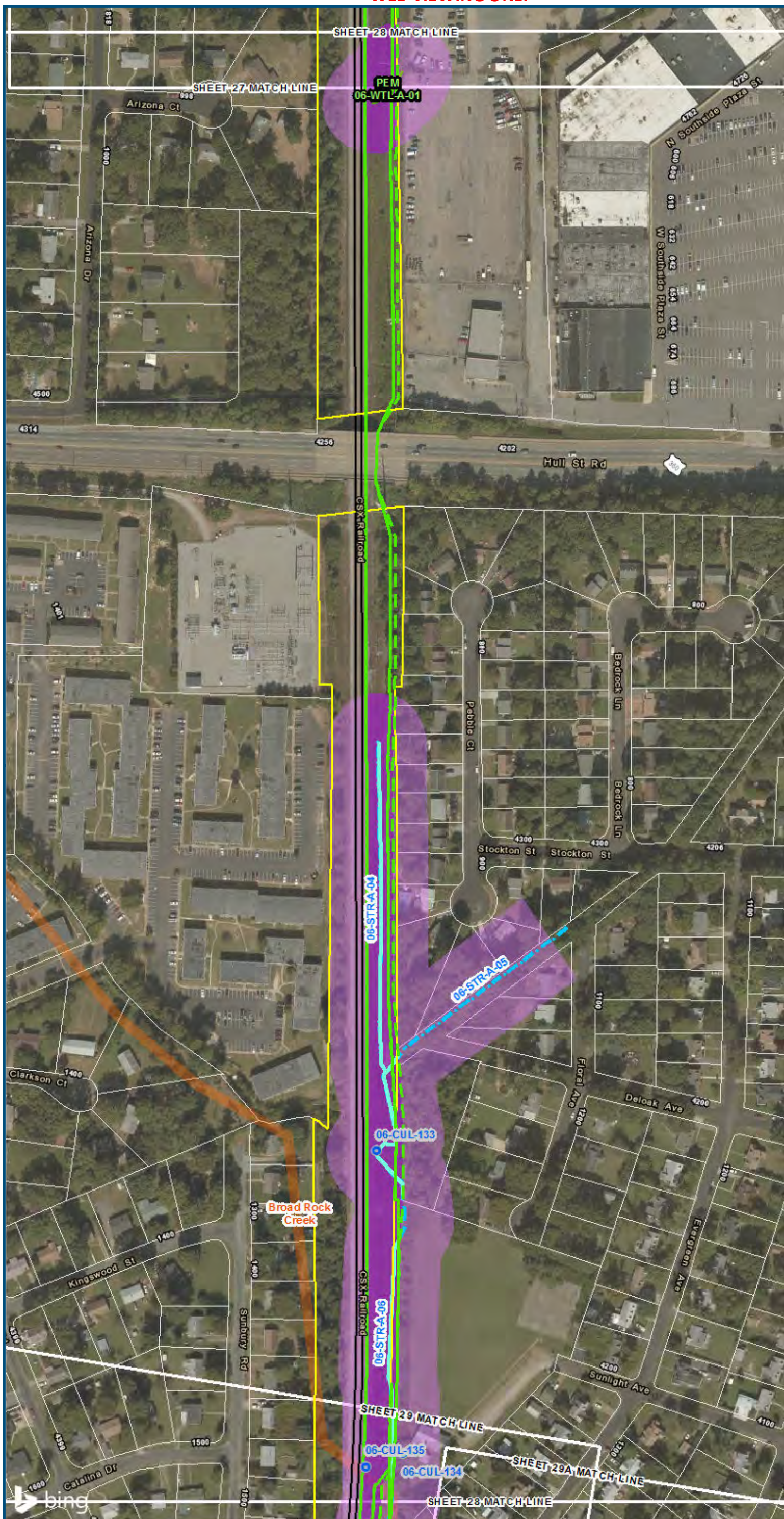


0 100 200
 Feet
 1 inch = 200 feet
 @ 11 x 17 inches
 Projection: Lambert Conformal Conic
 State Plane Virginia North FIPS 4501 Feet
 North American Datum of 1983
 Imagery/Basemap Source: 2015 Bing
 Aerial Imagery; ESRI World Transportation

- Legend**
- Permanent Limits of Disturbance
 - Temporary Limits of Disturbance
 - CSXT Mileposts
 - Track - Existing
 - Stations
 - Proposed Stations
 - Culverts
 - Delineated Stream Impacts
 - Delineated Streams
 - Major River Impacts
 - Waterbodies
 - Delineated Wetlands
 - Delineated Wetland Impacts
 - Resource Protection Areas
 - Resource Protection Area Impacts
 - Impaired Waters
 - CSXT ROW (County Parcel Data)
 - City/County Parcels
 - City/County Boundary

Mapbook F-4
Potential Impacts to
Wetlands and Streams
Build Alternative 6C
Broad Street Station Only

\\dcis-main\gis_data\GIS\Projects\0115-46_VA_Dep\toR\Rail-Public\Transportation\02390566_RAPS-4\AI\Dev-Concept\Eng\map_docs\mxd\01EIS\Tech_Reports\Natural_Resources\Appendices\Appendix_F_Richmond\Web_Versions\Wetlands_AppF-4_Mapbook_11x17_WEB.mxd | Last Updated: 06.23.2017



0 100 200
 Feet
 1 inch = 200 feet
 @ 11 x 17 inches
 Projection: Lambert Conformal Conic
 State Plane Virginia North FIPS 4501 Feet
 North American Datum of 1983
 Imagery/Basemap Source: 2015 Bing
 Aerial Imagery; ESRI World Transportation

- Legend**
- Permanent Limits of Disturbance
 - Temporary Limits of Disturbance
 - CSXT Mileposts
 - Track - Existing
 - Stations
 - Proposed Stations
 - Culverts
 - Delineated Stream Impacts
 - Delineated Streams
 - Major River Impacts
 - Waterbodies
 - Delineated Wetlands
 - Delineated Wetland Impacts
 - Resource Protection Areas
 - Resource Protection Area Impacts
 - Impaired Waters
 - CSXT ROW (County Parcel Data)
 - City/County Parcels
 - City/County Boundary

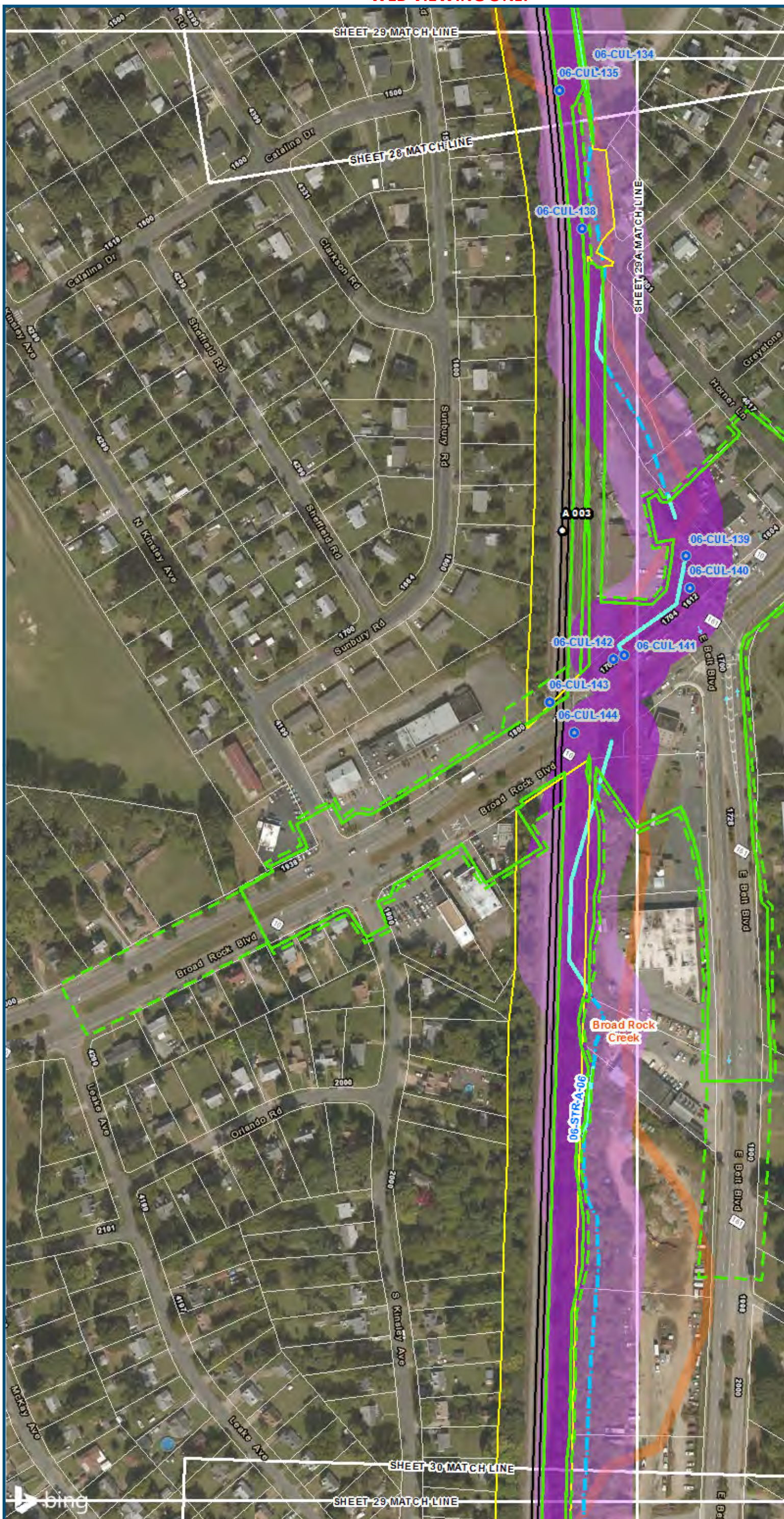
Mapbook F-4
Potential Impacts to
Wetlands and Streams
Build Alternative 6C
Broad Street Station Only



www.DC2RVArail.com



\\dcis-main\gis_data\GIS\Projects\0115-46_VA\Deplo\Rail-Public\Transportation\0239056_RAPS-4\IT\Dev-Concept\Eng\map_docs\mxd\0115-46_VA\Richmond\Map_Resources\Appendix_F_Richmond\Map_Resources\Appendix_F_11x17_WEB.mxd | Last Updated: 08.23.2017

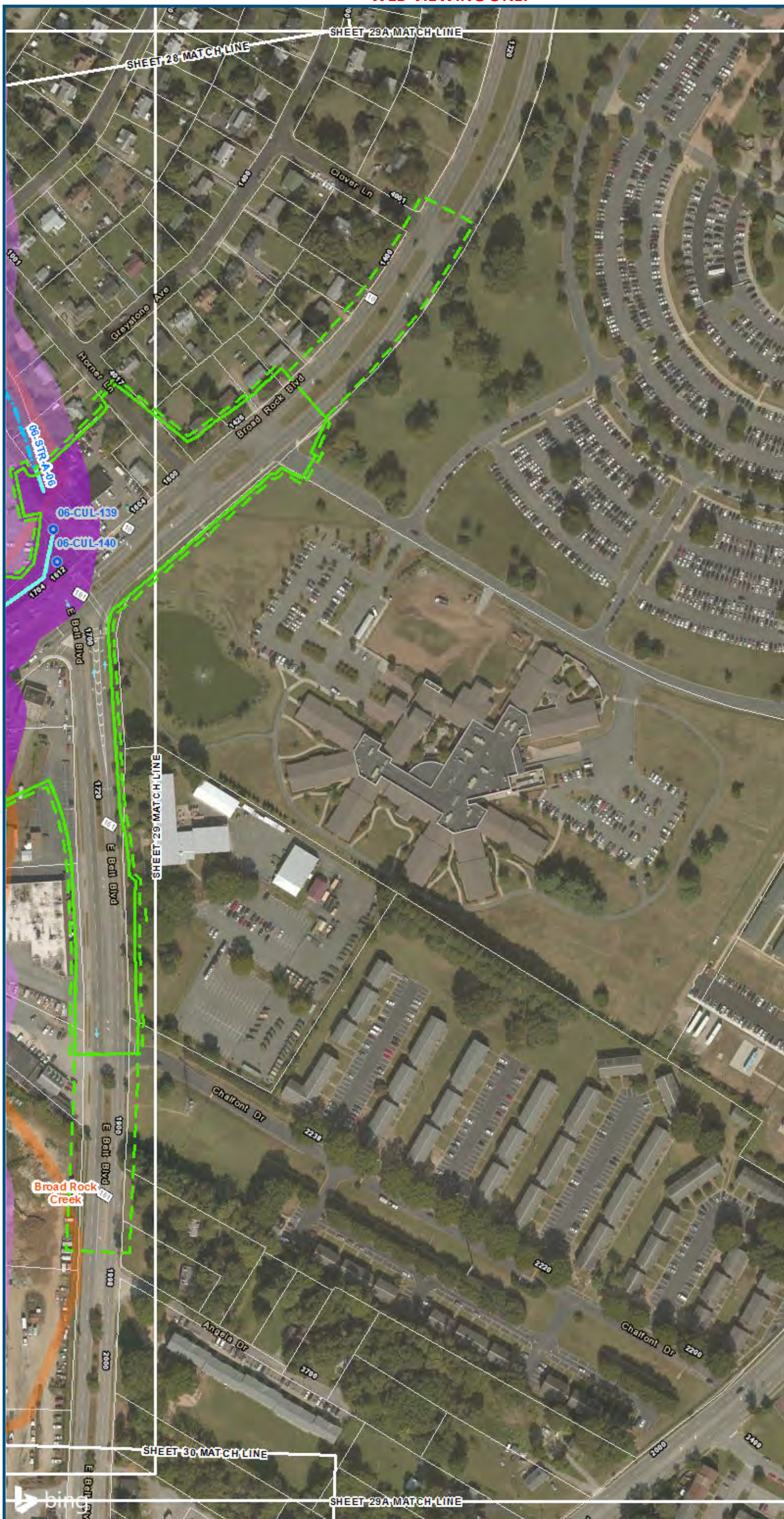


0 100 200
 Feet
 1 inch = 200 feet
 @ 11 x 17 inches
 Projection: Lambert Conformal Conic
 State Plane Virginia North FIPS 4501 Feet
 North American Datum of 1983
 Imagery/Basemap Source: 2015 Bing
 Aerial Imagery; ESRI World Transportation

- Legend**
- Permanent Limits of Disturbance
 - Temporary Limits of Disturbance
 - CSXT Mileposts
 - Track - Existing
 - Stations
 - Proposed Stations
 - Culverts
 - Delineated Stream Impacts
 - Delineated Streams
 - Major River Impacts
 - Waterbodies
 - Delineated Wetlands
 - Delineated Wetland Impacts
 - Resource Protection Areas
 - Resource Protection Area Impacts
 - Impaired Waters
 - CSXT ROW (County Parcel Data)
 - City/County Parcels
 - City/County Boundary

**Mapbook F-4
 Potential Impacts to
 Wetlands and Streams
 Build Alternative 6C
 Broad Street Station Only**

\\dcis-main\gis_data\GIS\Projects\0115-46_VA_Dep\toRails-Public\Transportation\0239056_RAPS-4\ITDev-Concept\Eng\map_docs\mxd\01EIS\Tech_Reports\Natural_Resources\Appendices\Appendix_F_Richmond\Web_Versions\Wetlands_AppF-4_Mapbook_11x17_WEB.mxd | Last Updated: 08.23.2017

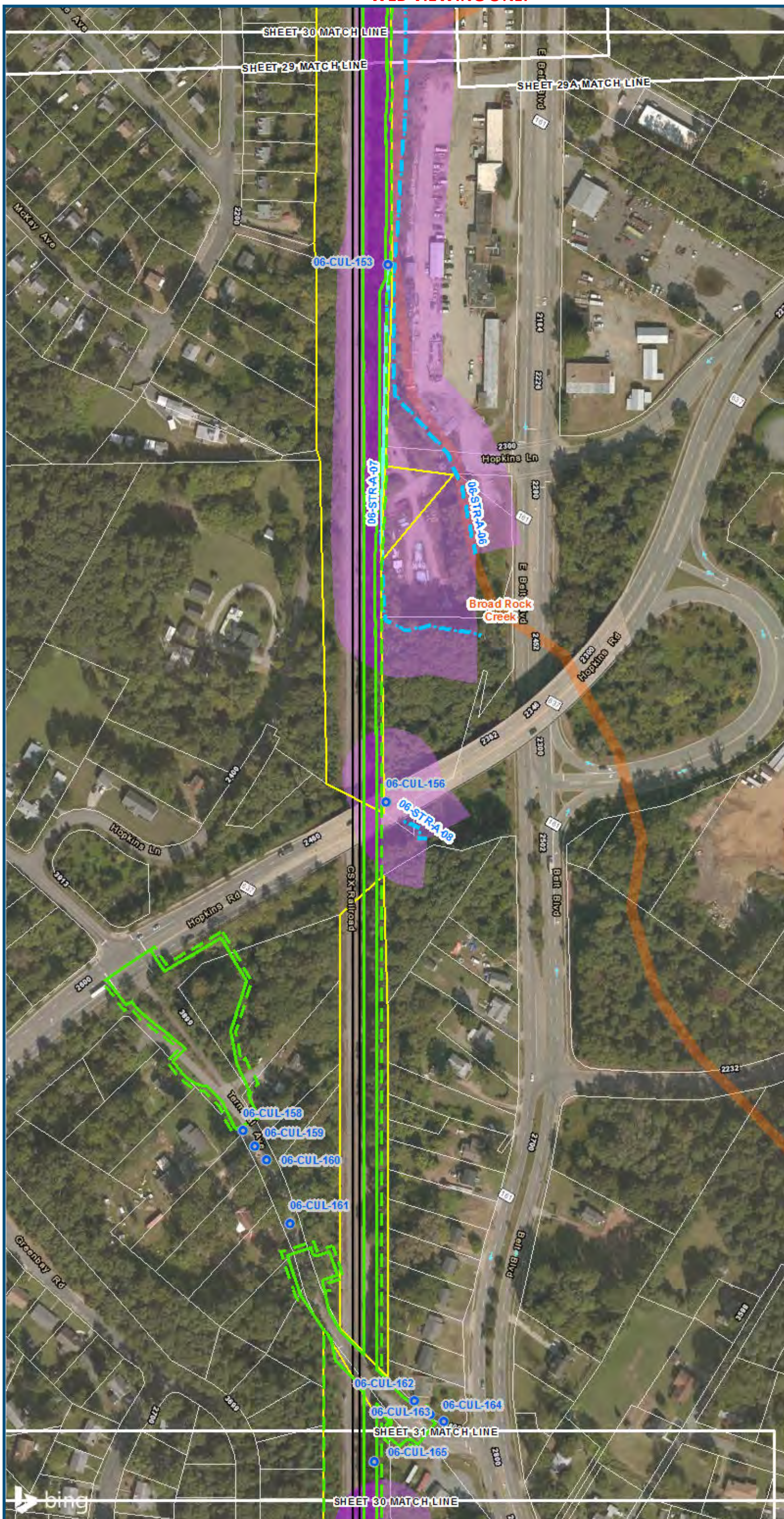


0 100 200
 Feet
 1 inch = 200 feet
 @ 11 x 17 inches
 Projection: Lambert Conformal Conic
 State Plane Virginia North FIPS 4501 Feet
 North American Datum of 1983
 Imagery/Basemap Source: 2015 Bing
 Aerial Imagery; ESRI World Transportation

- Legend**
- Permanent Limits of Disturbance
 - Temporary Limits of Disturbance
 - CSXT Mileposts
 - Track - Existing
 - Stations
 - Proposed Stations
 - Culverts
 - Delineated Stream Impacts
 - Delineated Streams
 - Major River Impacts
 - Waterbodies
 - Delineated Wetlands
 - Delineated Wetland Impacts
 - Resource Protection Areas
 - Resource Protection Area Impacts
(Virginia Department of Environmental Quality)
 - Impaired Waters
 - CSXT ROW (County Parcel Data)
 - City/County Parcels
 - City/County Boundary

**Mapbook F-4
 Potential Impacts to
 Wetlands and Streams
 Build Alternative 6C
 Broad Street Station Only**

\\dc\is\main\gis_data\GIS\Projects\0115-46_VA_Dep\Rail\PublicTransportation\0239056_RAPS-4\ITDev-Concept\Eng\map_docs\mxd\01EIS\Tech_Reports\NaturalResources\Appendices\Appendix_F_Richmond\Web_Versions\Wetlands_AppF-4_Mapbook_11x17_WEB.mxd | Last Updated: 08.23.2017



0 100 200
 Feet
 1 inch = 200 feet
 @ 11 x 17 inches
 Projection: Lambert Conformal Conic
 State Plane Virginia North FIPS 4501 Feet
 North American Datum of 1983
 Imagery/Basemap Source: 2015 Bing
 Aerial Imagery; ESRI World Transportation

- Legend**
- Permanent Limits of Disturbance
 - Temporary Limits of Disturbance
 - CSXT Mileposts
 - Track - Existing
 - Stations
 - Proposed Stations
 - Culverts
 - Delineated Stream Impacts
 - Delineated Streams
 - Major River Impacts
 - Waterbodies
 - Delineated Wetlands
 - Delineated Wetland Impacts
 - Resource Protection Areas
 - Resource Protection Area Impacts
 - Impaired Waters
 - CSXT ROW (County Parcel Data)
 - City/County Parcels
 - City/County Boundary

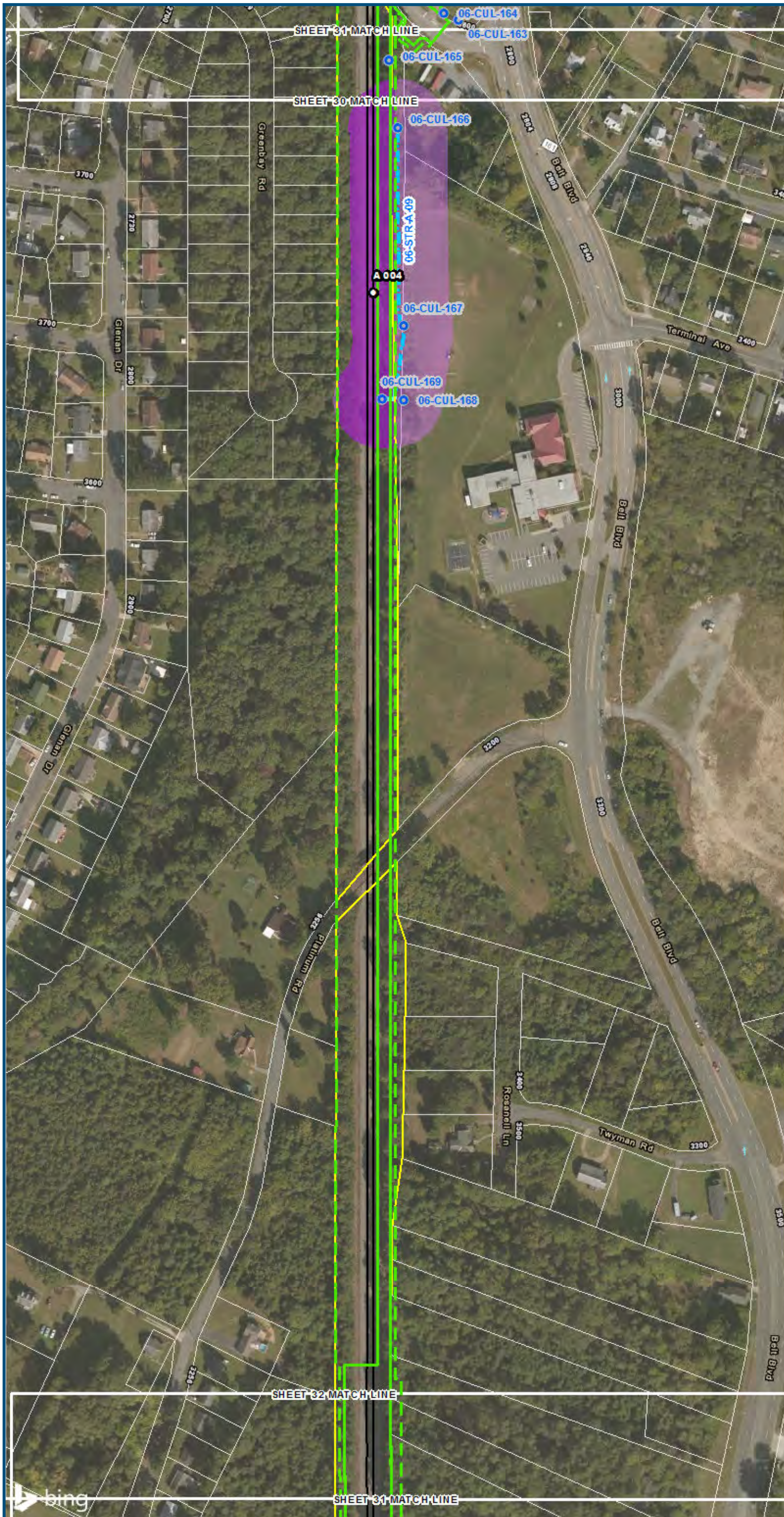
Mapbook F-4
Potential Impacts to
Wetlands and Streams
Build Alternative 6C
Broad Street Station Only



www.DC2RVArail.com



\\dc\is\main\gis_data\GIS\Projects\0115-46_VA_Dep\of\Rail-Public\Transportation\02309056_RAPS-4\AI\Dev-Concept\Eng\map_docs\mxd\01EIS\Tech_Reports\Natural_Resources\Appendices\Appendix_F_Richmond\Web_Versions\Wetlands_AppF-4_Mapbook_11x17_WEB.mxd | Last Updated: 08.23.2017

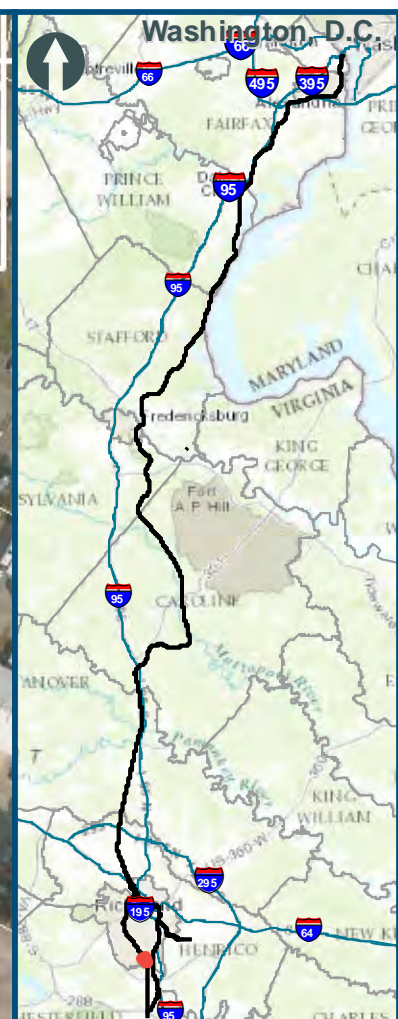
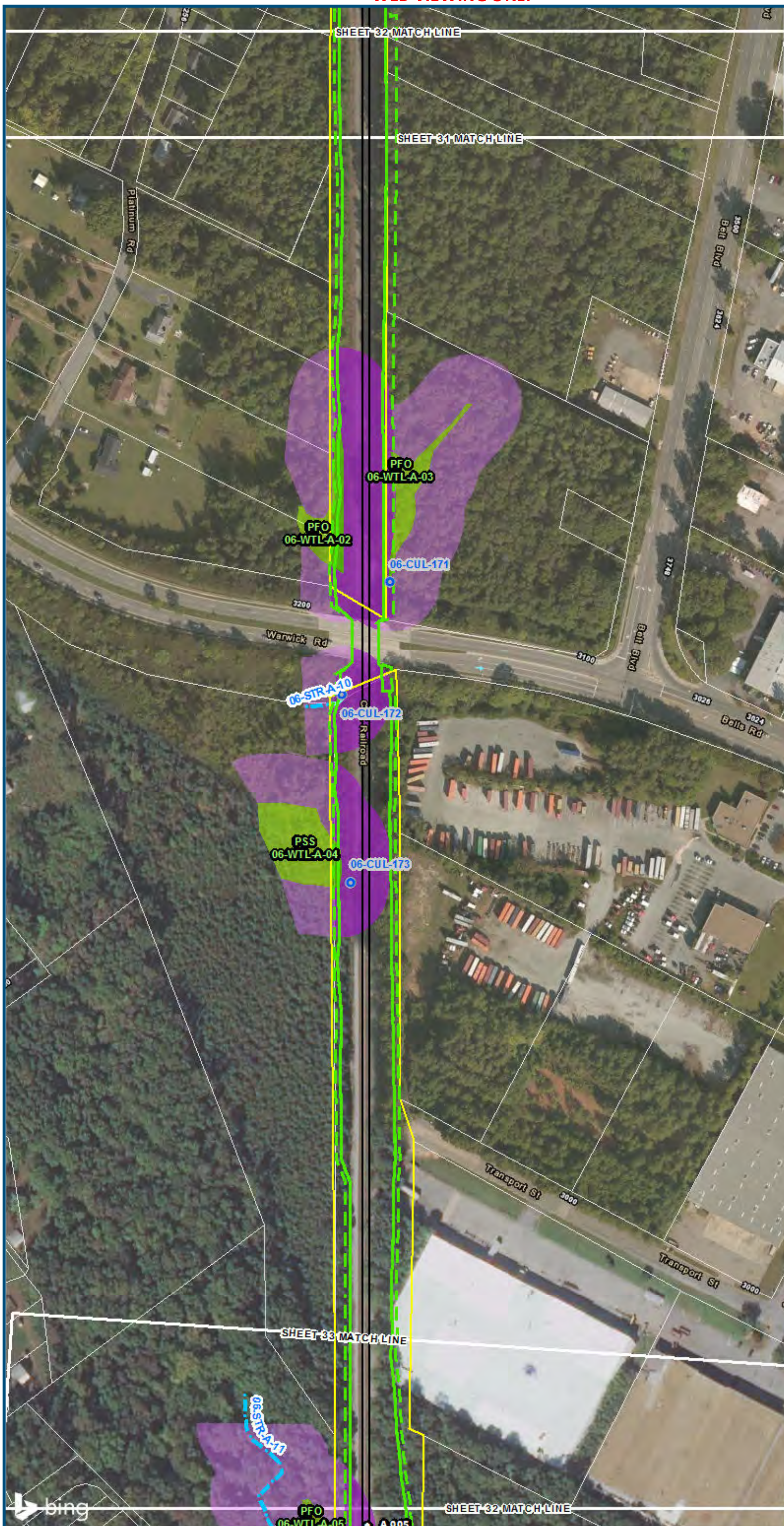


0 100 200
 Feet
 1 inch = 200 feet
 @ 11 x 17 inches
 Projection: Lambert Conformal Conic
 State Plane Virginia North FIPS 4501 Feet
 North American Datum of 1983
 Imagery/Basemap Source: 2015 Bing
 Aerial Imagery; ESRI World Transportation

- Legend**
- Permanent Limits of Disturbance
 - Temporary Limits of Disturbance
 - CSXT Mileposts
 - Track - Existing
 - Stations
 - Proposed Stations
 - Culverts
 - Delineated Stream Impacts
 - Delineated Streams
 - Major River Impacts
 - Waterbodies
 - Delineated Wetlands
 - Delineated Wetland Impacts
 - Resource Protection Areas
 - Resource Protection Area Impacts
 - Impaired Waters
 - CSXT ROW (County Parcel Data)
 - City/County Parcels
 - City/County Boundary
- (Virginia Department of Environmental Quality)*

**Mapbook F-4
 Potential Impacts to
 Wetlands and Streams
 Build Alternative 6C
 Broad Street Station Only**

\\dcis-main\gis_data\GIS\Projects\0115-46_VA_Dep_of_Rails-Pub\GIS\Map\Mapbook_F-4_Mapbook_11x17_WEB.mxd | Last Updated: 08.23.2017

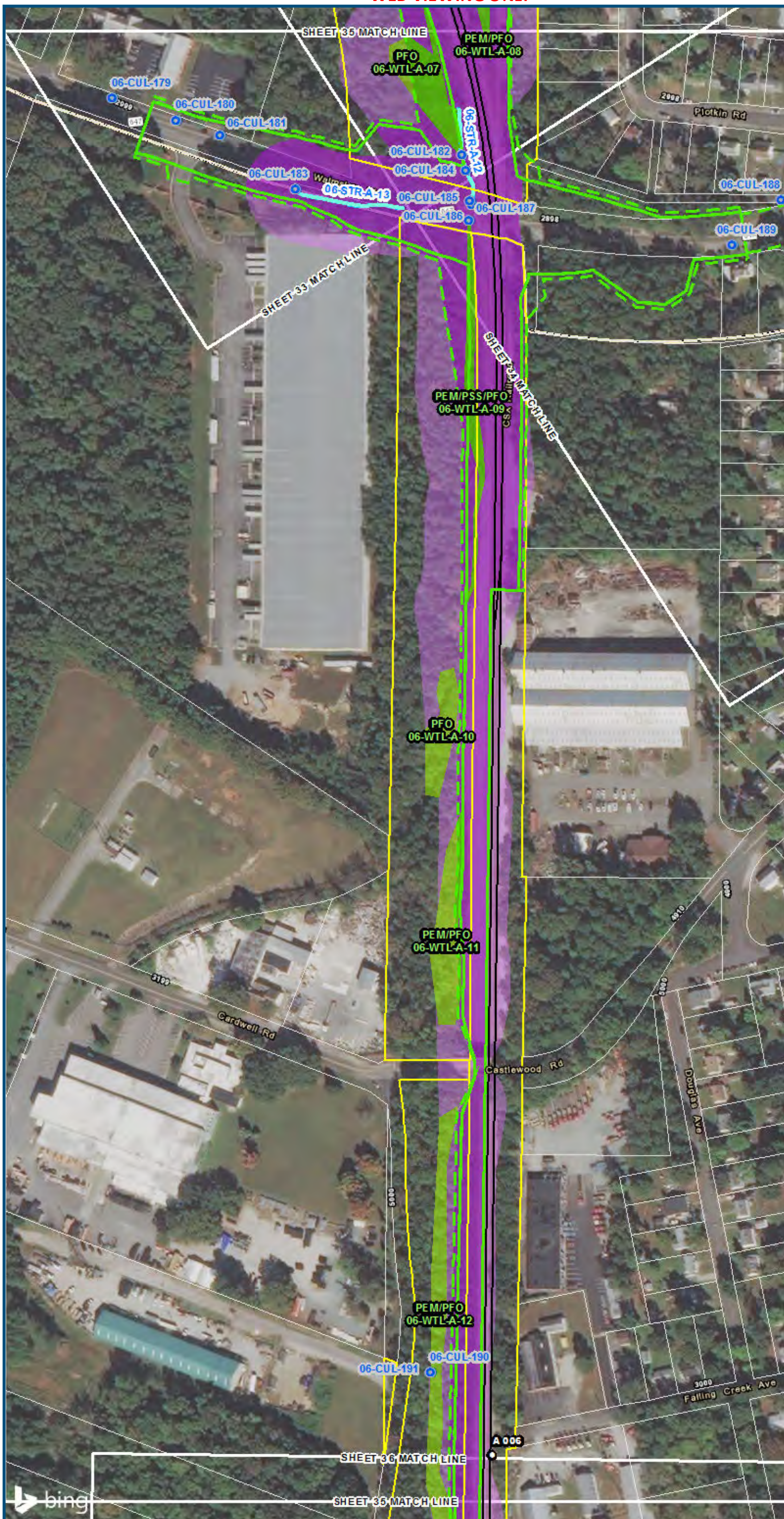


0 100 200
 Feet
 1 inch = 200 feet
 @ 11 x 17 inches
 Projection: Lambert Conformal Conic
 State Plane Virginia North FIPS 4501 Feet
 North American Datum of 1983
 Imagery/Basemap Source: 2015 Bing
 Aerial Imagery; ESRI World Transportation

- Legend**
- Permanent Limits of Disturbance
 - Temporary Limits of Disturbance
 - CSXT Mileposts
 - Track - Existing
 - Stations
 - Proposed Stations
 - Culverts
 - Delineated Stream Impacts
 - Delineated Streams
 - Major River Impacts
 - Waterbodies
 - Delineated Wetlands
 - Delineated Wetland Impacts
 - Resource Protection Areas
 - Resource Protection Area Impacts
 - Impaired Waters
 - CSXT ROW (County Parcel Data)
 - City/County Parcels
 - City/County Boundary

Mapbook F-4
Potential Impacts to
Wetlands and Streams
Build Alternative 6C
Broad Street Station Only

\\dcis-main\gis_data\GIS\Projects\0115-06_VA Dept of Rail - Public Transportation\0239056_RAPS-4\IT Dev - Concep\Eng\map_docs\mxd\01EIS\Tech_Reports\Natural Resources\Appendices\Appendix_F_Richmond\Mapbook_F-4_Mapbook_11x17_WEB.mxd | Last Updated: 08.23.2017

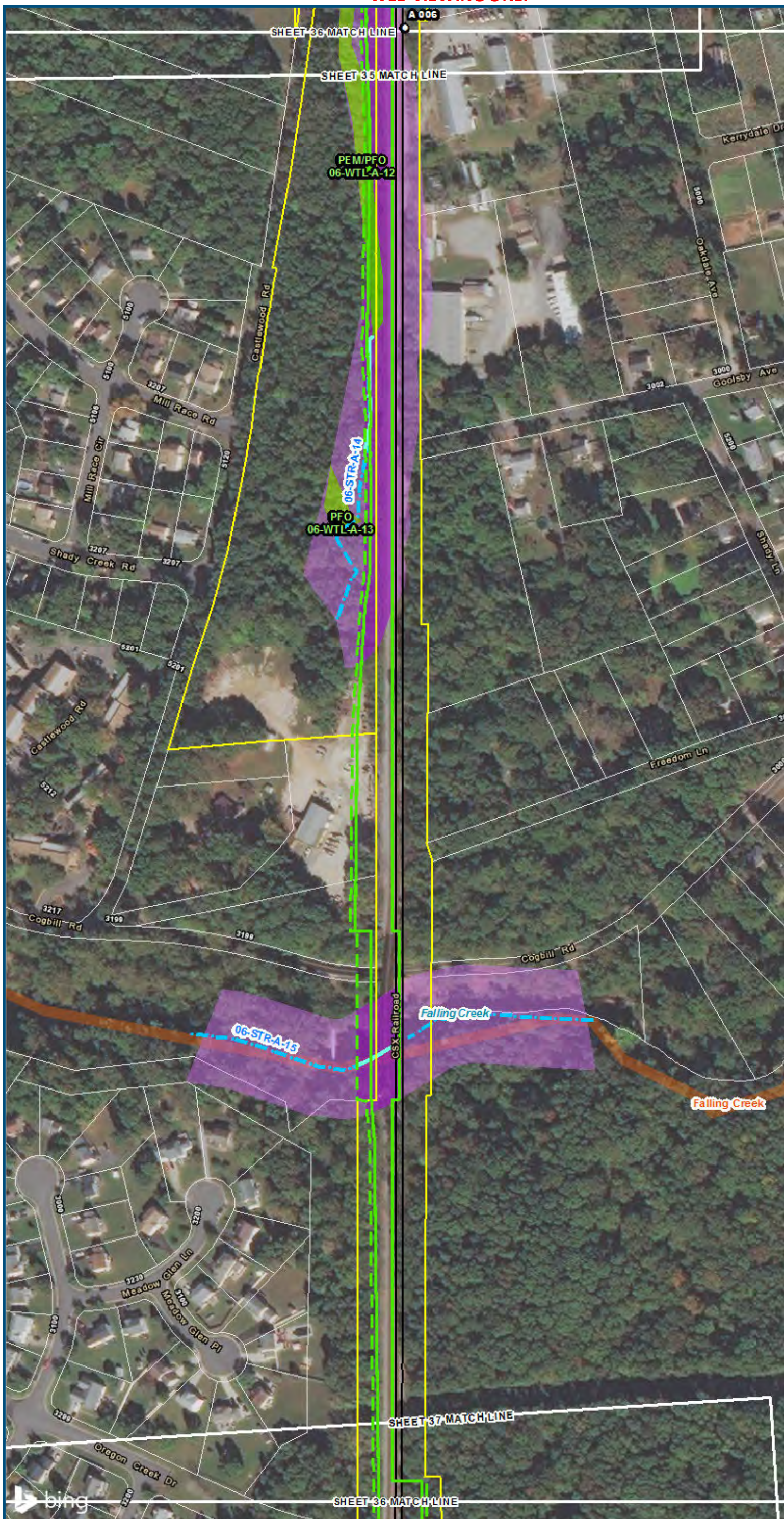


0 100 200
 Feet
 1 inch = 200 feet
 @ 11 x 17 inches
 Projection: Lambert Conformal Conic
 State Plane Virginia North FIPS 4501 Feet
 North American Datum of 1983
 Imagery/Basemap Source: 2015 Bing
 Aerial Imagery; ESRI World Transportation

- Legend**
- Permanent Limits of Disturbance
 - Temporary Limits of Disturbance
 - CSXT Mileposts
 - Track - Existing
 - Stations
 - Proposed Stations
 - Culverts
 - Delineated Stream Impacts
 - Delineated Streams
 - Major River Impacts
 - Waterbodies
 - Delineated Wetlands
 - Delineated Wetland Impacts
 - Resource Protection Areas
 - Resource Protection Area Impacts
 - Impaired Waters
 - CSXT ROW (County Parcel Data)
 - City/County Parcels
 - City/County Boundary

**Mapbook F-4
 Potential Impacts to
 Wetlands and Streams
 Build Alternative 6C
 Broad Street Station Only**


\\dcis-main\gis_data\GIS\Projects\0115-46_VA_Dep\Rail-Public\Transportation\0239056_RAPS-4\ITDev-Concept\Eng\map_docs\mxd\01EIS\Tech_Reports\Natural_Resources\Appendices\Appendix_F_Richmond\Web_Versions\Wetlands_AppF-4_Mapbook_11x17_WEB.mxd | Last Updated: 08.23.2017



0 100 200
 Feet
 1 inch = 200 feet
 @ 11 x 17 inches
 Projection: Lambert Conformal Conic
 State Plane Virginia North FIPS 4501 Feet
 North American Datum of 1983
 Imagery/Basemap Source: 2015 Bing
 Aerial Imagery; ESRI World Transportation

- Legend**
- Permanent Limits of Disturbance
 - Temporary Limits of Disturbance
 - CSXT Mileposts
 - Track - Existing
 - Stations
 - Proposed Stations
 - Culverts
 - Delineated Stream Impacts
 - Delineated Streams
 - Major River Impacts
 - Waterbodies
 - Delineated Wetlands
 - Delineated Wetland Impacts
 - Resource Protection Areas
 - Resource Protection Area Impacts
 - Impaired Waters
 - CSXT ROW (County Parcel Data)
 - City/County Parcels
 - City/County Boundary

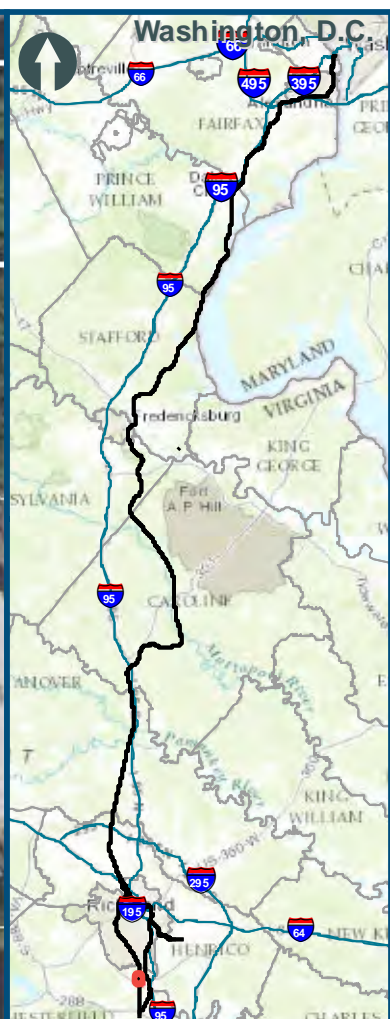
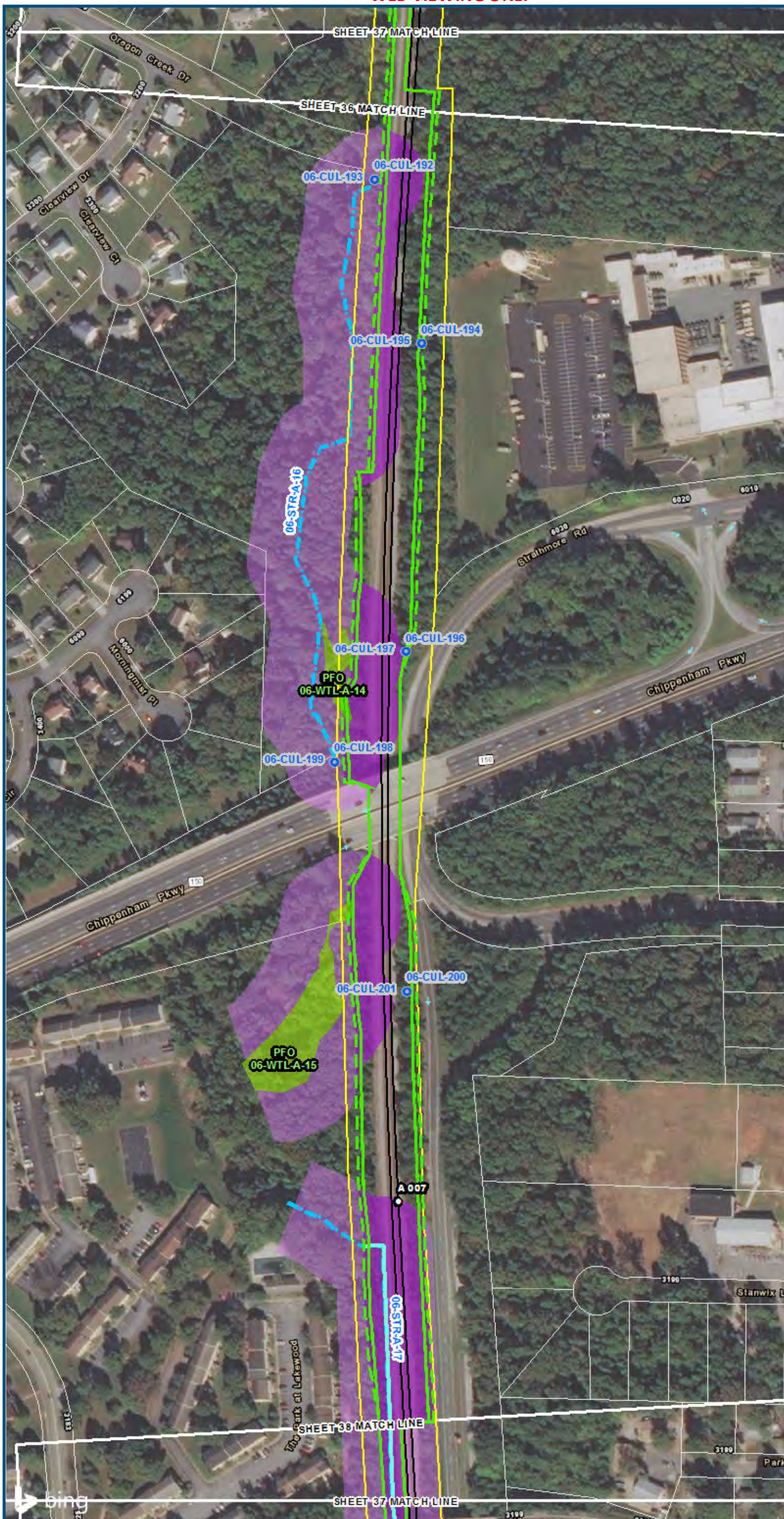
Mapbook F-4
Potential Impacts to
Wetlands and Streams
Build Alternative 6C
Broad Street Station Only



www.DC2RVArail.com



\\dcis-main\gis_data\GIS\Projects\0115-46_VA\Dep\toRalls-Pub\toT transportation\0239056_RAPS-4\IT\Dev-Concept\Eng\map_docs\mxd\0115-46_VA\Mapbook_11x17_WEB.mxd | Last Updated: 08.23.2017

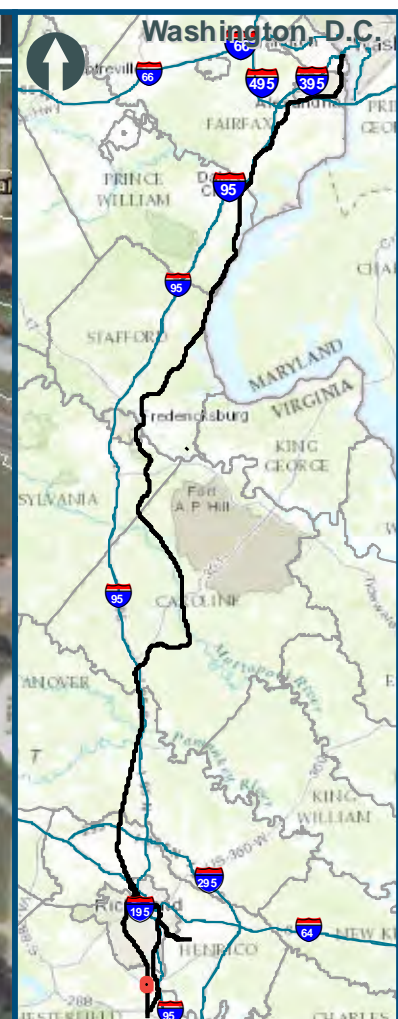
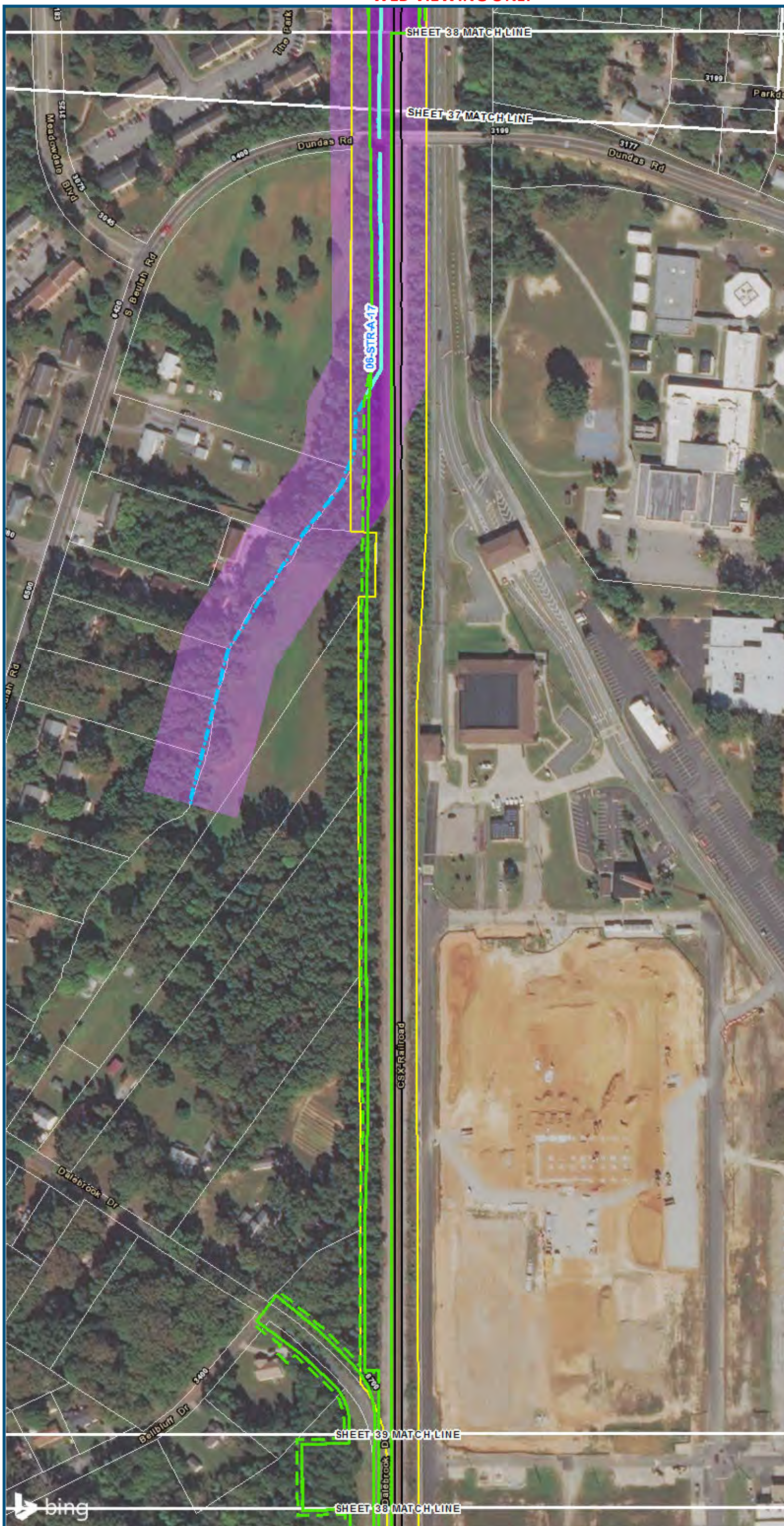


0 100 200
 Feet
 1 inch = 200 feet
 @ 11 x 17 inches
 Projection: Lambert Conformal Conic
 State Plane Virginia North FIPS 4501 Feet
 North American Datum of 1983
 Imagery/Basemap Source: 2015 Bing
 Aerial Imagery; ESRI World Transportation

- Legend**
- Permanent Limits of Disturbance
 - Temporary Limits of Disturbance
 - CSXT Mileposts
 - Track - Existing
 - Stations
 - Proposed Stations
 - Culverts
 - Delineated Stream Impacts
 - Delineated Streams
 - Major River Impacts
 - Waterbodies
 - Delineated Wetlands
 - Delineated Wetland Impacts
 - Resource Protection Areas
 - Resource Protection Area Impacts
 - Impaired Waters
 - CSXT ROW (County Parcel Data)
 - City/County Parcels
 - City/County Boundary

Mapbook F-4
Potential Impacts to
Wetlands and Streams
Build Alternative 6C
Broad Street Station Only

\\dcis-main\gis_data\GIS\Projects\0115-46_VA\Deplo\Rail-Public\Transportation\0239056_RAPS-4\ITDev-Concept\Eng\map_docs\mxd\01EIS\Tech_Reports\Natural_Resources\Appendices\Appendix_F_Richmond\Mapbook_F-4_Mapbook_11x17_WEB.mxd | Last Updated: 06.23.2017




0 100 200
 Feet
 1 inch = 200 feet
 @ 11 x 17 inches
 Projection: Lambert Conformal Conic
 State Plane Virginia North FIPS 4501 Feet
 North American Datum of 1983
 Imagery/Basemap Source: 2015 Bing
 Aerial Imagery; ESRI World Transportation

- Legend**
- Permanent Limits of Disturbance
 - Temporary Limits of Disturbance
 - CSXT Mileposts
 - Track - Existing
 - Stations
 - Proposed Stations
 - Culverts
 - Delineated Stream Impacts
 - Delineated Streams
 - Major River Impacts
 - Waterbodies
 - Delineated Wetlands
 - Delineated Wetland Impacts
 - Resource Protection Areas
 - Resource Protection Area Impacts
 - Impaired Waters
 - CSXT ROW (County Parcel Data)
 - City/County Parcels
 - City/County Boundary

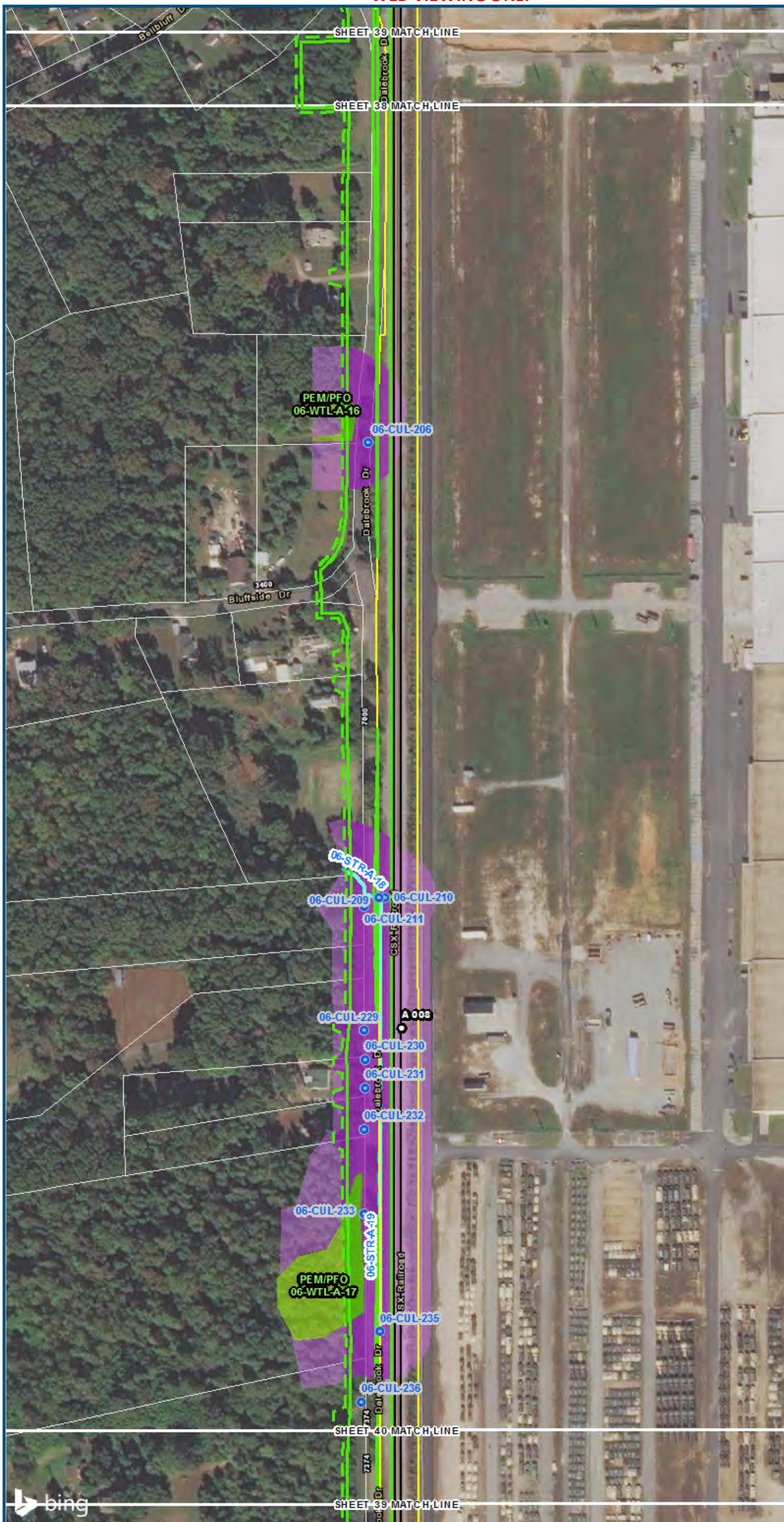
Mapbook F-4
Potential Impacts to
Wetlands and Streams
Build Alternative 6C
Broad Street Station Only

\\dcis-main\gis_data\GIS\Projects\0115-46_VA Dept of Rail\Public Transportation\02390566_RAPS-4\ITDev-Concept\Eng\map_docs\mxd\011517_WEB.mxd | Last Updated: 08.23.2017



www.DC2RVArail.com






0 100 200
 Feet
 1 inch = 200 feet
 @ 11 x 17 inches
 Projection: Lambert Conformal Conic
 State Plane Virginia North FIPS 4501 Feet
 North American Datum of 1983
 Imagery/Basemap Source: 2015 Bing
 Aerial Imagery; ESRI World Transportation

- Legend**
- Permanent Limits of Disturbance
 - Temporary Limits of Disturbance
 - CSXT Mileposts
 - Track - Existing
 - Stations
 - Proposed Stations
 - Culverts
 - Delineated Stream Impacts
 - Delineated Streams
 - Major River Impacts
 - Waterbodies
 - Delineated Wetlands
 - Delineated Wetland Impacts
 - Resource Protection Areas
 - Resource Protection Area Impacts
 - Impaired Waters
 - CSXT ROW (County Parcel Data)
 - City/County Parcels
 - City/County Boundary

Mapbook F-4
Potential Impacts to
Wetlands and Streams
Build Alternative 6C
Broad Street Station Only



www.DC2RVArail.com



\\dcis-main\gis_data\GIS\Projects\0115-46_VA_Dep\Rail-Public\Transportation\0239056_RAPS-4\ITDev-Concept\Eng\map_docs\mxd\01EIS\Tech_Reports\Natural_Resources\Appendix_F_Richmond\Map_Resources\Appendix_F_Mapbook_11x17_WEB.mxd | Last Updated: 08.23.2017



0 100 200
 Feet
 1 inch = 200 feet
 @ 11 x 17 inches
 Projection: Lambert Conformal Conic
 State Plane Virginia North FIPS 4501 Feet
 North American Datum of 1983
 Imagery/Basemap Source: 2015 Bing
 Aerial Imagery; ESRI World Transportation

- Legend**
- Permanent Limits of Disturbance
 - Temporary Limits of Disturbance
 - CSXT Mileposts
 - Track - Existing
 - Stations
 - Proposed Stations
 - Culverts
 - Delineated Stream Impacts
 - Delineated Streams
 - Major River Impacts
 - Waterbodies
 - Delineated Wetlands
 - Delineated Wetland Impacts
 - Resource Protection Areas
 - Resource Protection Area Impacts
 - Impaired Waters
 - CSXT ROW (County Parcel Data)
 - City/County Parcels
 - City/County Boundary

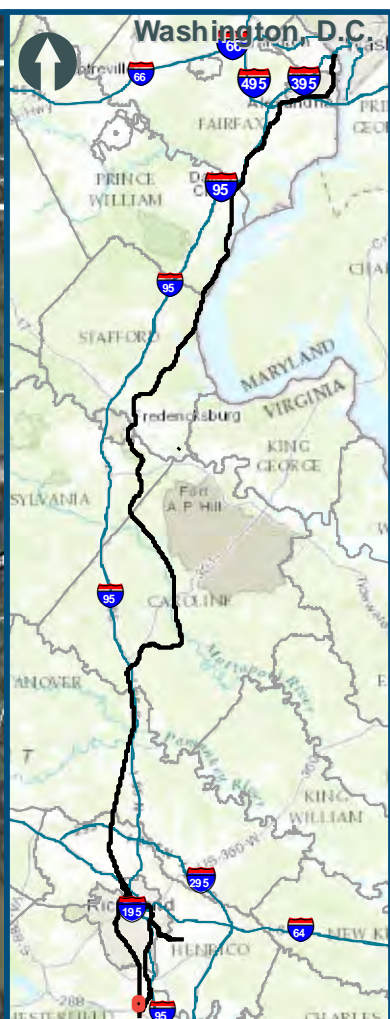
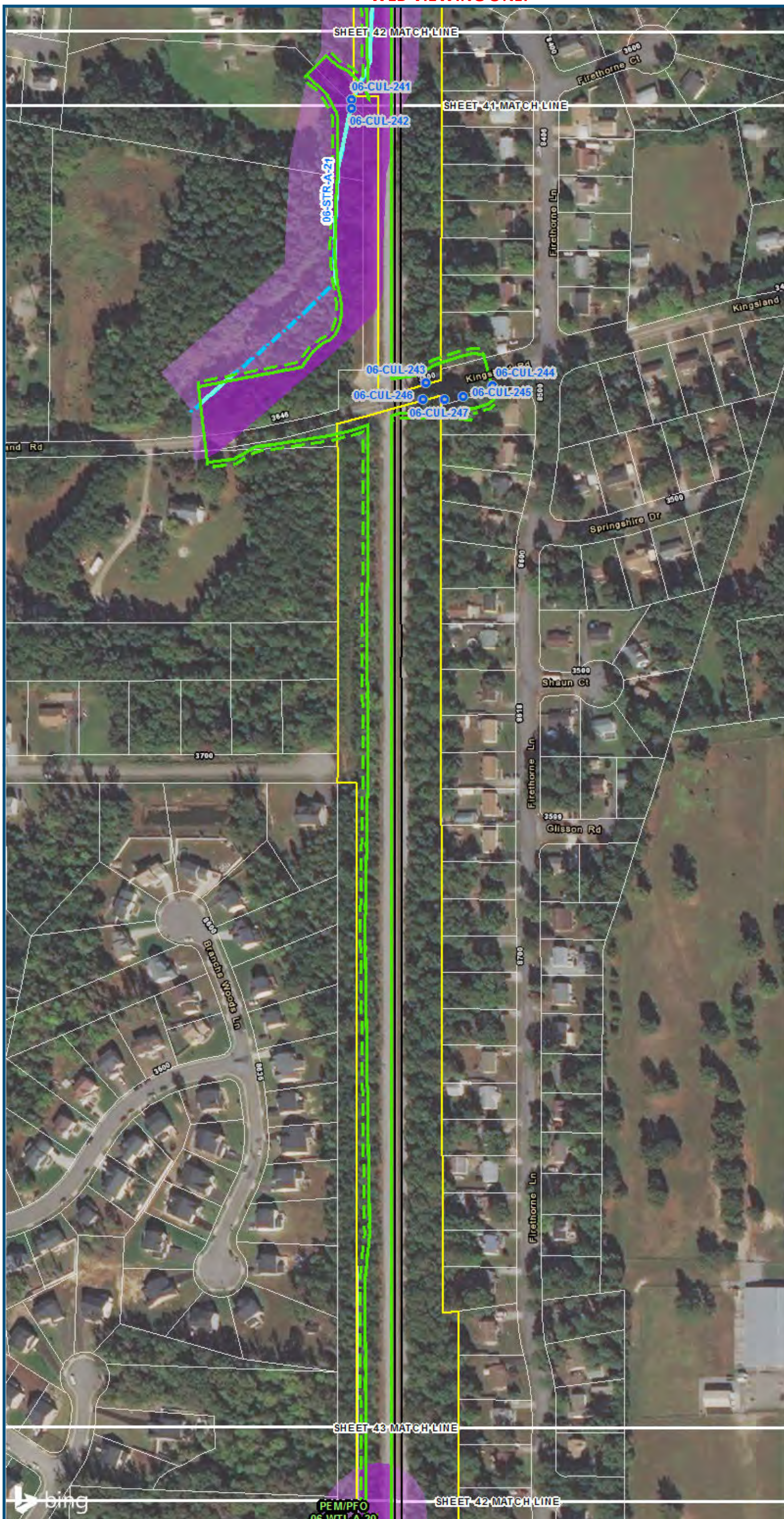
Mapbook F-4
Potential Impacts to
Wetlands and Streams
Build Alternative 6C
Broad Street Station Only



www.DC2RVArail.com



\\dcis-main\gis_data\GIS\Projects\0115-46_VA Dept of Rail-Public Transportation\02390566_RAPS-4AltDev-Concept\Eng\map_docs\mxd\06_EIS\Tech_Reports\Natural_Resources\Appendices\Appendix_F_Richmond\Mapbook_F-4_Mapbook_11x17_WEB.mxd | Last Updated: 08.23.2017

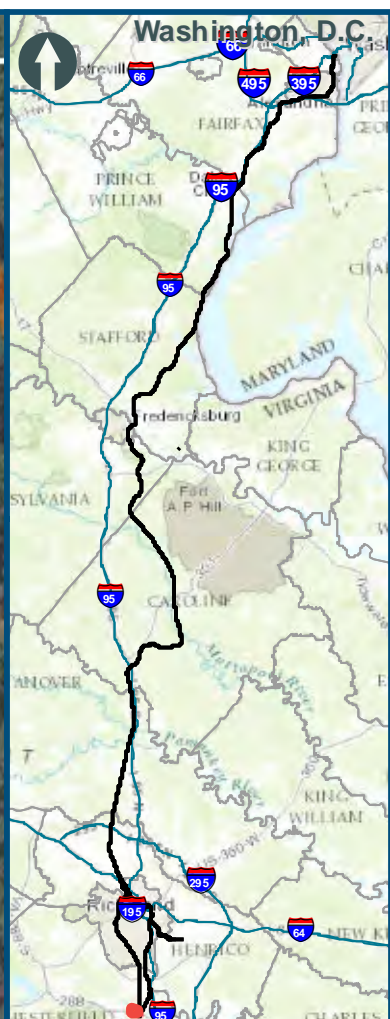


0 100 200
 Feet
 1 inch = 200 feet
 @ 11 x 17 inches
 Projection: Lambert Conformal Conic
 State Plane Virginia North FIPS 4501 Feet
 North American Datum of 1983
 Imagery/Basemap Source: 2015 Bing
 Aerial Imagery; ESRI World Transportation

- Legend**
- Permanent Limits of Disturbance
 - Temporary Limits of Disturbance
 - CSXT Mileposts
 - Track - Existing
 - Stations
 - Proposed Stations
 - Culverts
 - Delineated Stream Impacts
 - Delineated Streams
 - Major River Impacts
 - Waterbodies
 - Delineated Wetlands
 - Delineated Wetland Impacts
 - Resource Protection Areas
 - Resource Protection Area Impacts
 - Impaired Waters
 - CSXT ROW (County Parcel Data)
 - City/County Parcels
 - City/County Boundary

**Mapbook F-4
 Potential Impacts to
 Wetlands and Streams
 Build Alternative 6C
 Broad Street Station Only**


\\dcis-main\gis_data\GIS\Projects\0115-46_VA\Depot\Rail-Public\Transportation\0239056_RAPS-4\ITDev-Concept\Eng\map_docs\mxd\0115-46_VA\Richmond\Mapbook_F-4_Mapbook_11x17_WEB.mxd | Last Updated: 08.23.2017



0 100 200
 Feet
 1 inch = 200 feet
 @ 11 x 17 inches
 Projection: Lambert Conformal Conic
 State Plane Virginia North FIPS 4501 Feet
 North American Datum of 1983
 Imagery/Basemap Source: 2015 Bing
 Aerial Imagery; ESRI World Transportation

- Legend**
- Permanent Limits of Disturbance
 - Temporary Limits of Disturbance
 - CSXT Mileposts
 - Track - Existing
 - Stations
 - Proposed Stations
 - Culverts
 - Delineated Stream Impacts
 - Delineated Streams
 - Major River Impacts
 - Waterbodies
 - Delineated Wetlands
 - Delineated Wetland Impacts
 - Resource Protection Areas
 - Resource Protection Area Impacts
 - Impaired Waters
(Virginia Department of Environmental Quality)
 - CSXT ROW (County Parcel Data)
 - City/County Parcels
 - City/County Boundary

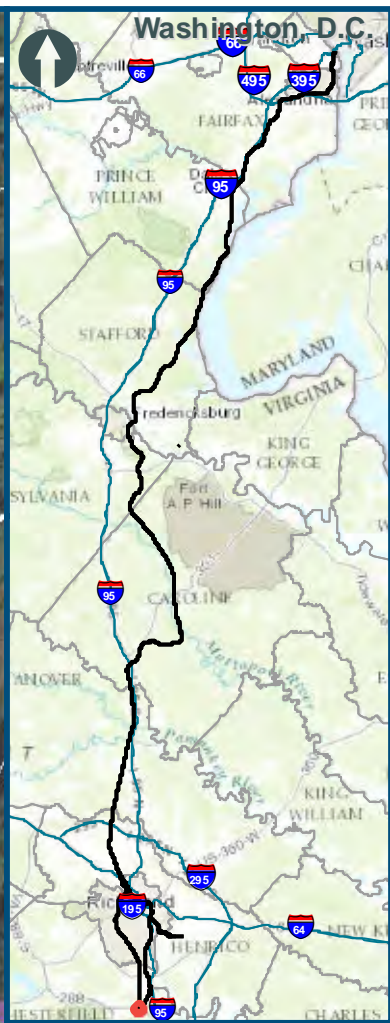
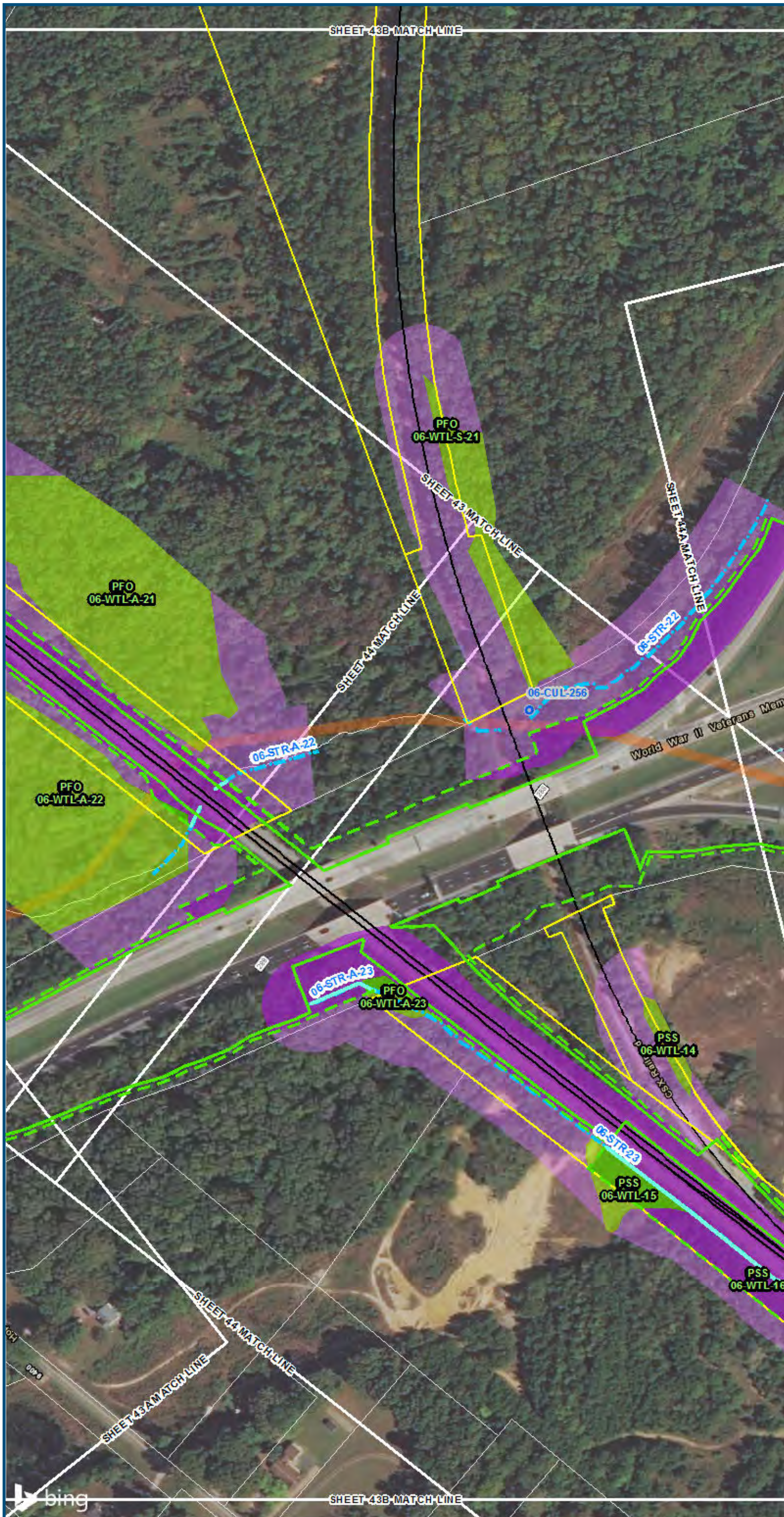
**Mapbook F-4
 Potential Impacts to
 Wetlands and Streams
 Build Alternative 6C
 Broad Street Station Only**



www.DC2RVArail.com



\\dcis-main\gis_data\GIS\Projects\0115-46_VA Dept of Rail and Public Transportation\0239056_RAPS-4\IT\Dev-Concept\Eng\map_docs\mxd\01EIS\Tech_Reports\Natural Resources\Appendices\Appendix_F_Richmond\Web_Versions\Wetlands_AppF-4_Mapbook_11x17_WEB.mxd | Last Updated: 08.23.2017




0 100 200
 Feet
 1 inch = 200 feet
 @ 11 x 17 inches
 Projection: Lambert Conformal Conic
 State Plane Virginia North FIPS 4501 Feet
 North American Datum of 1983
 Imagery/Basemap Source: 2015 Bing
 Aerial Imagery; ESRI World Transportation

Legend

- Permanent Limits of Disturbance
- Temporary Limits of Disturbance
- CSXT Mileposts
- Track - Existing
- Stations
- Proposed Stations
- Culverts
- Delineated Stream Impacts
- Delineated Streams
- Major River Impacts
- Waterbodies
- Delineated Wetlands
- Delineated Wetland Impacts
- Resource Protection Areas
- Resource Protection Area Impacts
- Impaired Waters
- CSXT ROW (County Parcel Data)
- City/County Parcels
- City/County Boundary

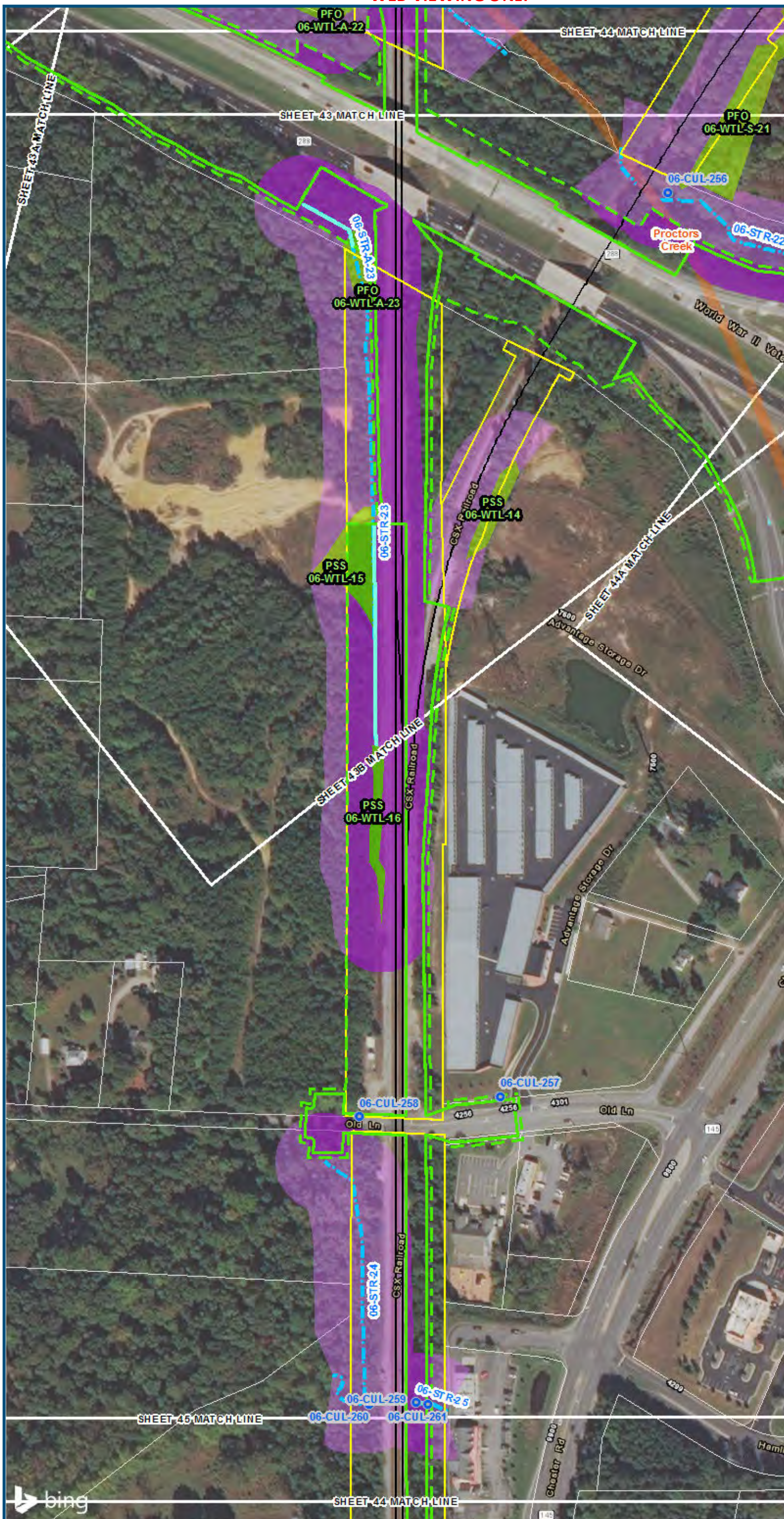
**Mapbook F-4
 Potential Impacts to
 Wetlands and Streams
 Build Alternative 6C
 Broad Street Station Only**

\\dcis-main\gis_data\GIS\Projects\0115-46_VA_Dep\toRail-Public\Transportation\0239056_RAPS-4\ITDev-Concept\Eng\map_docs\mxd\0115-46_VA_Dep\toRail-Public\Natural Resources\Appendices\Appendix_F_Mapbook_F-4_Mapbook_11x17_WEB.mxd | Last Updated: 06.23.2017



www.DC2RVArail.com



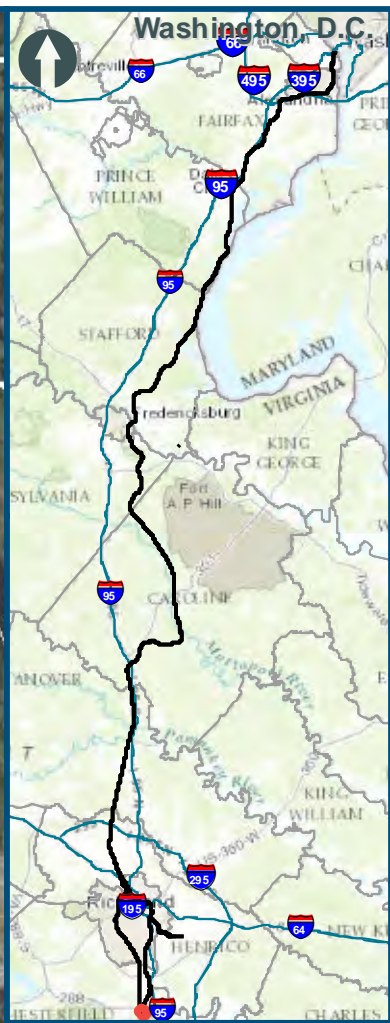


0 100 200
 Feet
 1 inch = 200 feet
 @ 11 x 17 inches
 Projection: Lambert Conformal Conic
 State Plane Virginia North FIPS 4501 Feet
 North American Datum of 1983
 Imagery/Basemap Source: 2015 Bing
 Aerial Imagery; ESRI World Transportation

- Legend**
- Permanent Limits of Disturbance
 - Temporary Limits of Disturbance
 - CSXT Mileposts
 - Track - Existing
 - Stations
 - Proposed Stations
 - Culverts
 - Delineated Stream Impacts
 - Delineated Streams
 - Major River Impacts
 - Waterbodies
 - Delineated Wetlands
 - Delineated Wetland Impacts
 - Resource Protection Areas
 - Resource Protection Area Impacts
 - Impaired Waters
 - CSXT ROW (County Parcel Data)
 - City/County Parcels
 - City/County Boundary

Mapbook F-4
Potential Impacts to
Wetlands and Streams
Build Alternative 6C
Broad Street Station Only

\\dcis-main\gis_data\GIS\Projects\0115-46_VA_Dep\toRalls-Pub\toT Transportation\02309056_RAPS-4\toRalls-Pub\toT\Versions\Wetlands_AppF-4_Mapbook_11x17_WEB.mxd | Last Updated: 08.23.2017



0 100 200
 Feet
 1 inch = 200 feet
 @ 11 x 17 inches
 Projection: Lambert Conformal Conic
 State Plane Virginia North FIPS 4501 Feet
 North American Datum of 1983
 Imagery/Basemap Source: 2015 Bing
 Aerial Imagery; ESRI World Transportation

Legend

- Permanent Limits of Disturbance
 - Temporary Limits of Disturbance
 - CSXT Mileposts
 - Track - Existing
 - Stations
 - Proposed Stations
 - Culverts
 - Delineated Stream Impacts
 - Delineated Streams
 - Major River Impacts
 - Waterbodies
 - Delineated Wetlands
 - Delineated Wetland Impacts
 - Resource Protection Areas
 - Resource Protection Area Impacts
 - Impaired Waters
 - CSXT ROW (County Parcel Data)
 - City/County Parcels
 - City/County Boundary
- (Virginia Department of Environmental Quality)*

**Mapbook F-4
 Potential Impacts to
 Wetlands and Streams
 Build Alternative 6C
 Broad Street Station Only**

\\dcis-main\gis_data\GIS\Projects\0115-46_VA_Depot\Rail-Public\Transportation\0239056_RAPS-4\IT\Dev-Concept\Eng\map_docs\mxd\01EIS\Tech_Reports\Natural_Resources\Appendix_F_Richmond\Mapbook_F-4_Mapbook_11x17_WEB.mxd | Last Updated: 08.23.2017



www.DC2RVArail.com







0 100 200
 Feet
 1 inch = 200 feet
 @ 11 x 17 inches
 Projection: Lambert Conformal Conic
 State Plane Virginia North FIPS 4501 Feet
 North American Datum of 1983
 Imagery/Basemap Source: 2015 Bing
 Aerial Imagery; ESRI World Transportation

- Legend**
- Permanent Limits of Disturbance
 - Temporary Limits of Disturbance
 - CSXT Mileposts
 - Track - Existing
 - Stations
 - Proposed Stations
 - Culverts
 - Delineated Stream Impacts
 - Delineated Streams
 - Major River Impacts
 - Waterbodies
 - Delineated Wetlands
 - Delineated Wetland Impacts
 - Resource Protection Areas
 - Resource Protection Area Impacts
 - Impaired Waters
 - CSXT ROW (County Parcel Data)
 - City/County Parcels
 - City/County Boundary

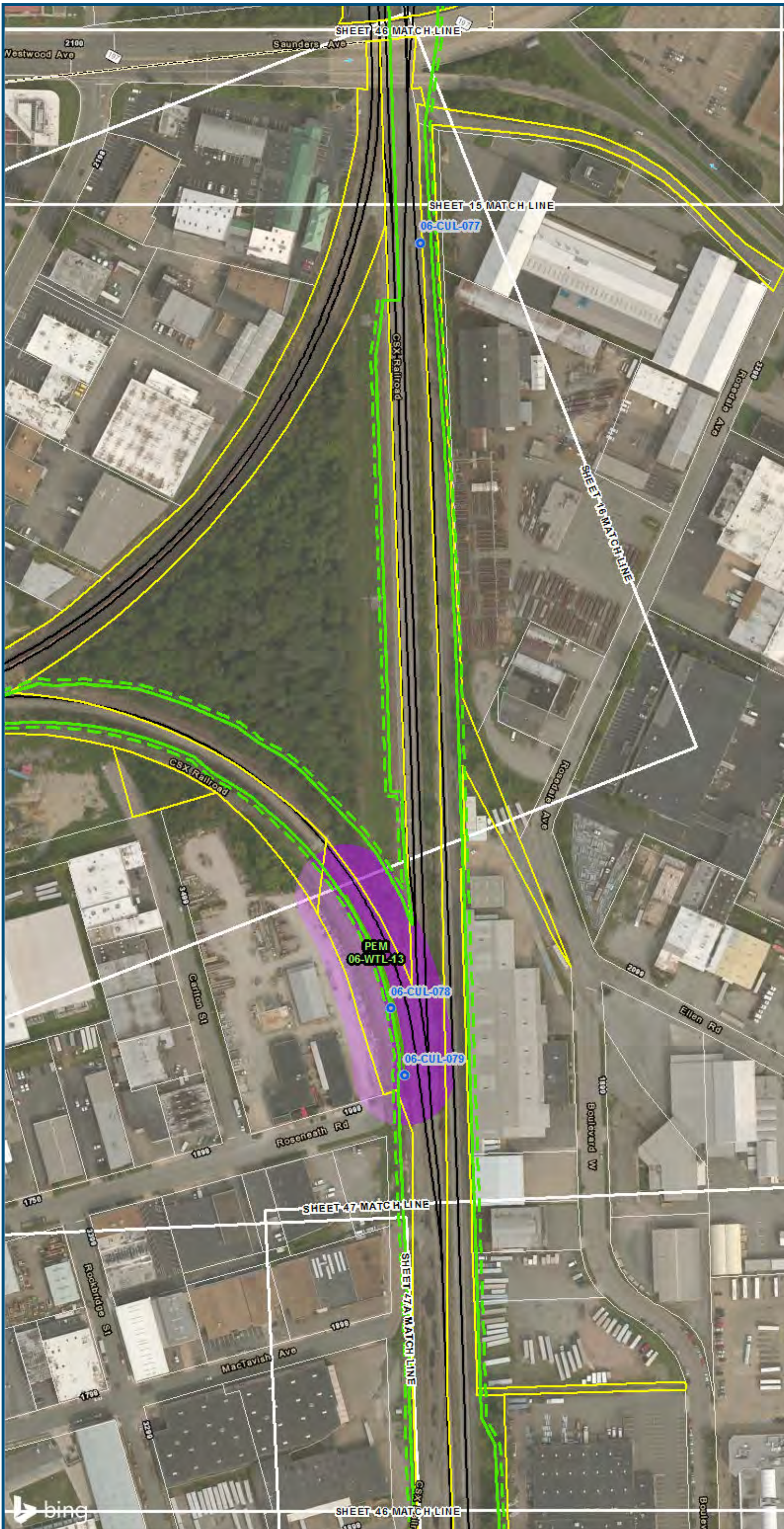
**Mapbook F-4
 Potential Impacts to
 Wetlands and Streams
 Build Alternative 6C
 Broad Street Station Only**



www.DC2RVArail.com



\\dcis-main\gis_data\GIS\Projects\0115-46_VA\Dev\Rail-Public\Transportation\0239056_RAPS-4\IT\Dev-Concept\Eng\map_docs\mxd\0115-46_VA\Richmond\Mapbook_F-4_Mapbook_11x17_WEB.mxd | Last Updated: 08.23.2017




0 100 200
 Feet
 1 inch = 200 feet
 @ 11 x 17 inches
 Projection: Lambert Conformal Conic
 State Plane Virginia North FIPS 4501 Feet
 North American Datum of 1983
 Imagery/Basemap Source: 2015 Bing
 Aerial Imagery; ESRI World Transportation

- Legend**
- ▭ Permanent Limits of Disturbance
 - ▭ Temporary Limits of Disturbance
 - CSXT Mileposts
 - Track - Existing
 - Stations
 - Proposed Stations
 - Culverts
 - Delineated Stream Impacts
 - Delineated Streams
 - Major River Impacts
 - ▭ Waterbodies
 - ▭ Delineated Wetlands
 - ▭ Delineated Wetland Impacts
 - ▭ Resource Protection Areas
 - ▭ Resource Protection Area Impacts
 - ▭ Impaired Waters
 - ▭ CSXT ROW (County Parcel Data)
 - ▭ City/County Parcels
 - ▭ City/County Boundary
- (Virginia Department of Environmental Quality)*

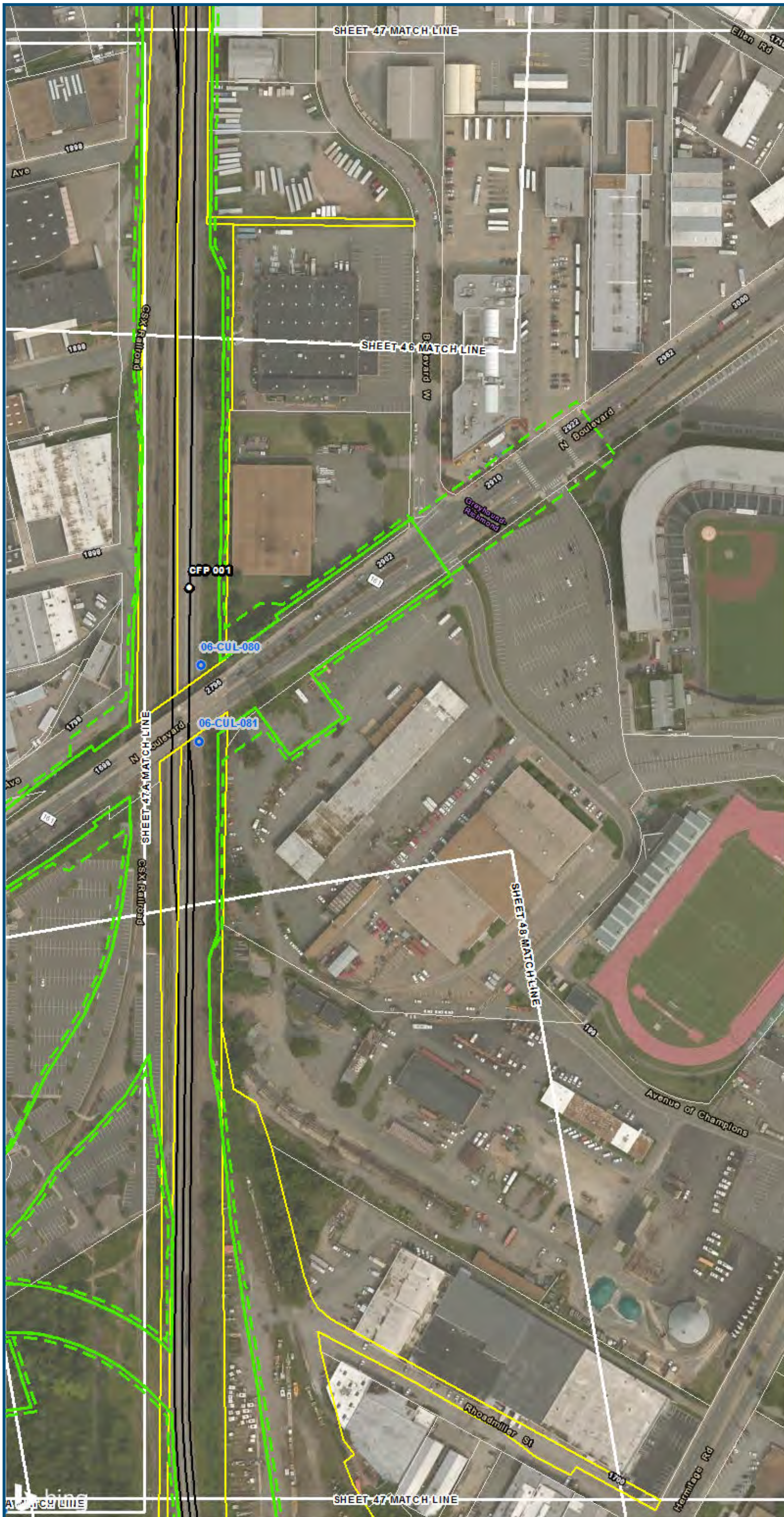
**Mapbook F-4
 Potential Impacts to
 Wetlands and Streams
 Build Alternative 6C
 Broad Street Station Only**

\\cis-main\gis_data\GIS\Projects\0115-46_VA Dept of Rail\Public\Transportation\02305056_RAPS-4\11\17_WEB\Mapbook_11x17_WEB.mxd | Last Updated: 06/23/2017



www.DC2RVArail.com





0 100 200
 Feet
 1 inch = 200 feet
 @ 11 x 17 inches
 Projection: Lambert Conformal Conic
 State Plane Virginia North FIPS 4501 Feet
 North American Datum of 1983
 Imagery/Basemap Source: 2015 Bing
 Aerial Imagery; ESRI World Transportation

- Legend**
- Permanent Limits of Disturbance
 - Temporary Limits of Disturbance
 - CSXT Mileposts
 - Track - Existing
 - Stations
 - Proposed Stations
 - Culverts
 - Delineated Stream Impacts
 - Delineated Streams
 - Major River Impacts
 - Waterbodies
 - Delineated Wetlands
 - Delineated Wetland Impacts
 - Resource Protection Areas
 - Resource Protection Area Impacts
 - Impaired Waters
 - CSXT ROW (County Parcel Data)
 - City/County Parcels
 - City/County Boundary

**Mapbook F-4
 Potential Impacts to
 Wetlands and Streams
 Build Alternative 6C
 Broad Street Station Only**

\\dcis-main\gis_data\GIS\Projects\0115-46_VA_Dep\toRails-Pub\toT transportation\0239056_RAPS-4\IT Dev-Concept\Eng\map_docs\mxd\01EIS\Tech_Reports\Natural Resources\Appendices\Appendix_F_Richmond\Web_Versions\Wetlands_AppF-4_Mapbook_11x17_WEB.mxd | Last Updated: 08.23.2017



www.DC2RVArail.com






0 100 200
 Feet
 1 inch = 200 feet
 @ 11 x 17 inches
 Projection: Lambert Conformal Conic
 State Plane Virginia North FIPS 4501 Feet
 North American Datum of 1983
 Imagery/Basemap Source: 2015 Bing
 Aerial Imagery; ESRI World Transportation

- Legend**
- Permanent Limits of Disturbance
 - Temporary Limits of Disturbance
 - CSXT Mileposts
 - Track - Existing
 - Stations
 - Proposed Stations
 - Culverts
 - Delineated Stream Impacts
 - Delineated Streams
 - Major River Impacts
 - Waterbodies
 - Delineated Wetlands
 - Delineated Wetland Impacts
 - Resource Protection Areas
 - Resource Protection Area Impacts
 - (Virginia Department of Environmental Quality)
 - Impaired Waters
 - CSXT ROW (County Parcel Data)
 - City/County Parcels
 - City/County Boundary

**Mapbook F-4
 Potential Impacts to
 Wetlands and Streams
 Build Alternative 6C
 Broad Street Station Only**

V:\GIS\main\gis_data\GIS\Projects\0115-46_VA\Dep\Rail\Public\GIS\Tech_Reports\Natural_Resources\Appendix_F_Richmond\Mapbook_F-4_Mapbook_111717_WEB.mxd | Last Updated: 08.23.2017



www.DC2RVArail.com





0 100 200
 Feet
 1 inch = 200 feet
 @ 11 x 17 inches
 Projection: Lambert Conformal Conic
 State Plane Virginia North FIPS 4501 Feet
 North American Datum of 1983
 Imagery/Basemap Source: 2015 Bing
 Aerial Imagery; ESRI World Transportation

- Legend**
- Permanent Limits of Disturbance
 - - - Temporary Limits of Disturbance
 - CSXT Mileposts
 - Track - Existing
 - Stations
 - Proposed Stations
 - Culverts
 - Delineated Stream Impacts
 - Delineated Streams
 - Major River Impacts
 - Waterbodies
 - Delineated Wetlands
 - Delineated Wetland Impacts
 - Resource Protection Areas
 - Resource Protection Area Impacts
 - Impaired Waters
 - CSXT ROW (County Parcel Data)
 - City/County Parcels
 - City/County Boundary
- (Virginia Department of Environmental Quality)*

**Mapbook F-4
 Potential Impacts to
 Wetlands and Streams
 Build Alternative 6C
 Broad Street Station Only**

\\dcis-main\gis_data\GIS\Projects\0115-05_VA_Dep\toRails-Public\Transportation\0239056_RAPS-4\ITDev-Concept\Eng\map_docs\mxd\01EIS\Tech_Reports\Natural_Resources\Appendices\Appendix_F_Richmond\Web_Versions\Wetlands_AppF-4_Mapbook_11x17_WEB.mxd | Last Updated: 08.23.2017



0 100 200
 Feet
 1 inch = 200 feet
 @ 11 x 17 inches
 Projection: Lambert Conformal Conic
 State Plane Virginia North FIPS 4501 Feet
 North American Datum of 1983
 Imagery/Basemap Source: 2015 Bing
 Aerial Imagery; ESRI World Transportation

- Legend**
- Permanent Limits of Disturbance
 - Temporary Limits of Disturbance
 - CSXT Mileposts
 - Track - Existing
 - Stations
 - Proposed Stations
 - Culverts
 - Delineated Stream Impacts
 - Delineated Streams
 - Major River Impacts
 - Waterbodies
 - Delineated Wetlands
 - Delineated Wetland Impacts
 - Resource Protection Areas
 - Resource Protection Area Impacts
 - Impaired Waters
 - CSXT ROW (County Parcel Data)
 - City/County Parcels
 - City/County Boundary

**Mapbook F-4
 Potential Impacts to
 Wetlands and Streams
 Build Alternative 6C
 Broad Street Station Only**

\\dcis-main\gis_data\GIS\Projects\0115-05_VA Dept of Rail-Public Transportation\02305056_RAPS-4\Mapbook\Mapbook_F-4\Mapbook_11x17_WEB.mxd | Last Updated: 08.23.2017



0 100 200
 Feet
 1 inch = 200 feet
 @ 11 x 17 inches
 Projection: Lambert Conformal Conic
 State Plane Virginia North FIPS 4501 Feet
 North American Datum of 1983
 Imagery/Basemap Source: 2015 Bing
 Aerial Imagery; ESRI World Transportation

- Legend**
- Permanent Limits of Disturbance
 - Temporary Limits of Disturbance
 - CSXT Mileposts
 - Track - Existing
 - Stations
 - Proposed Stations
 - Culverts
 - Delineated Stream Impacts
 - Delineated Streams
 - Major River Impacts
 - Waterbodies
 - Delineated Wetlands
 - Delineated Wetland Impacts
 - Resource Protection Areas
 - Resource Protection Area Impacts
 - Impaired Waters
 - CSXT ROW (County Parcel Data)
 - City/County Parcels
 - City/County Boundary

**Mapbook F-4
 Potential Impacts to
 Wetlands and Streams
 Build Alternative 6C
 Broad Street Station Only**

\\dcis-main\gis_data\GIS\Projects\0115-46_VA\Deplo\Railis-Pub\fcT transportation\02305056_RAPS-4\ItDev-Concep\Eng\map_docs\mxd\01EIS\Tech_Reports\Natural Resources\Appendices\Appendix_F_Richmond\Web_Versions\Wetlands_AppF-4_Mapbook_11x17_WEB.mxd | Last Updated: 08.23.2017




0 100 200
 Feet
 1 inch = 200 feet
 @ 11 x 17 inches
 Projection: Lambert Conformal Conic
 State Plane Virginia North FIPS 4501 Feet
 North American Datum of 1983
 Imagery/Basemap Source: 2015 Bing
 Aerial Imagery; ESRI World Transportation

- Legend**
- Permanent Limits of Disturbance
 - Temporary Limits of Disturbance
 - CSXT Mileposts
 - Track - Existing
 - Stations
 - Proposed Stations
 - Culverts
 - Delineated Stream Impacts
 - Delineated Streams
 - Major River Impacts
 - Waterbodies
 - Delineated Wetlands
 - Delineated Wetland Impacts
 - Resource Protection Areas
 - Resource Protection Area Impacts
 - Impaired Waters
 - CSXT ROW (County Parcel Data)
 - City/County Parcels
 - City/County Boundary

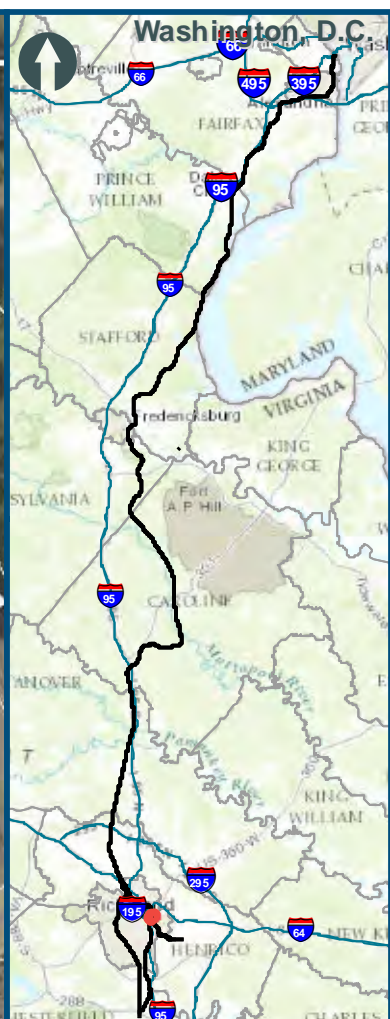
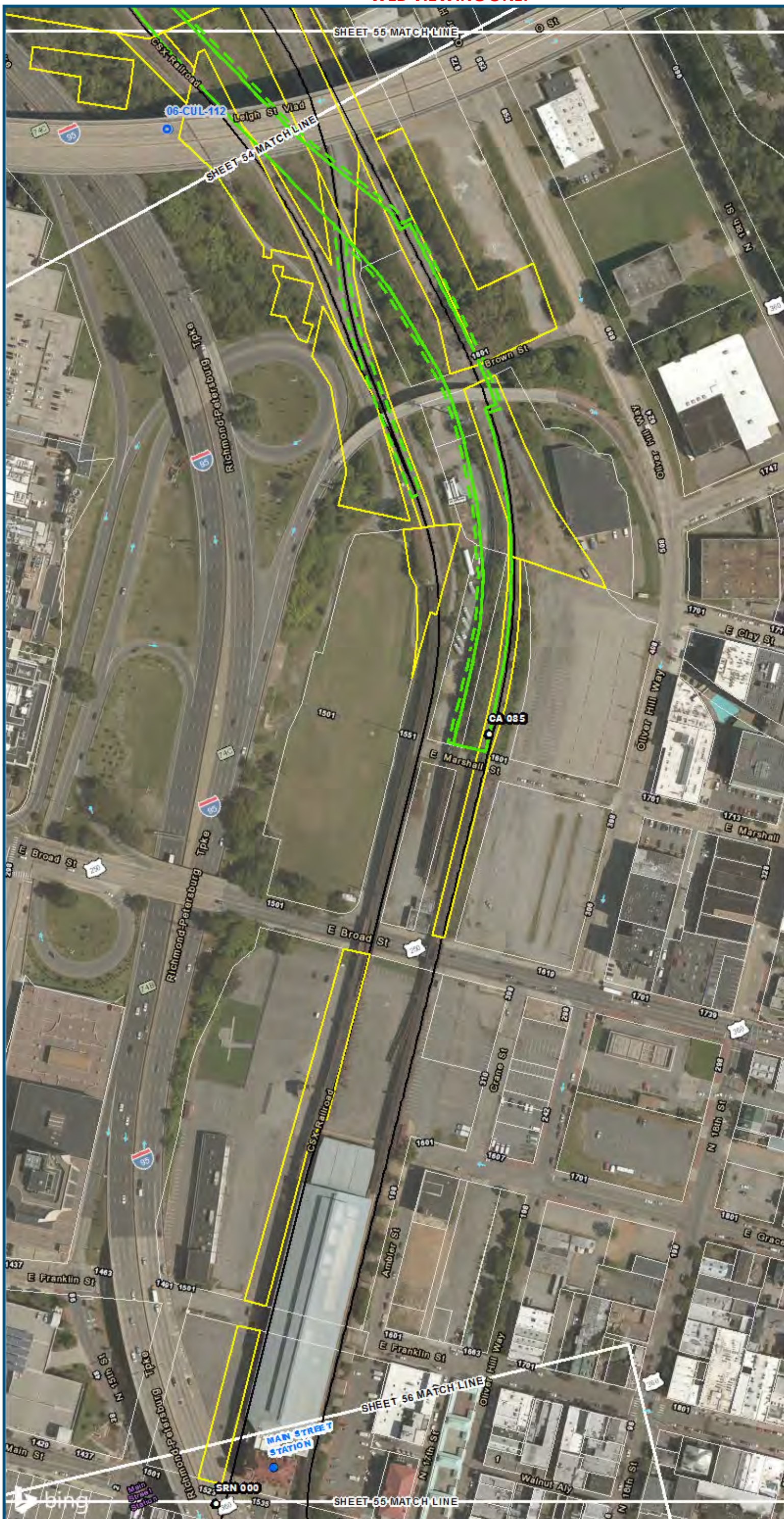
**Mapbook F-4
 Potential Impacts to
 Wetlands and Streams
 Build Alternative 6C
 Broad Street Station Only**

\\dcis-main\gis_data\GIS\Projects\0115-46_VA_Dep\toRail\Public\Transportation\0239056_RAPS-4\ITDev\Concep\Eng\map_docs\mxd\01EIS\Tech_Reports\Natural_Resources\Appendices\Appendix_F_Richmond\Web_Versions\Wetlands_AppF-4_Mapbook_11x17_WEB.mxd | Last Updated: 08.23.2017



www.DC2RVArail.com



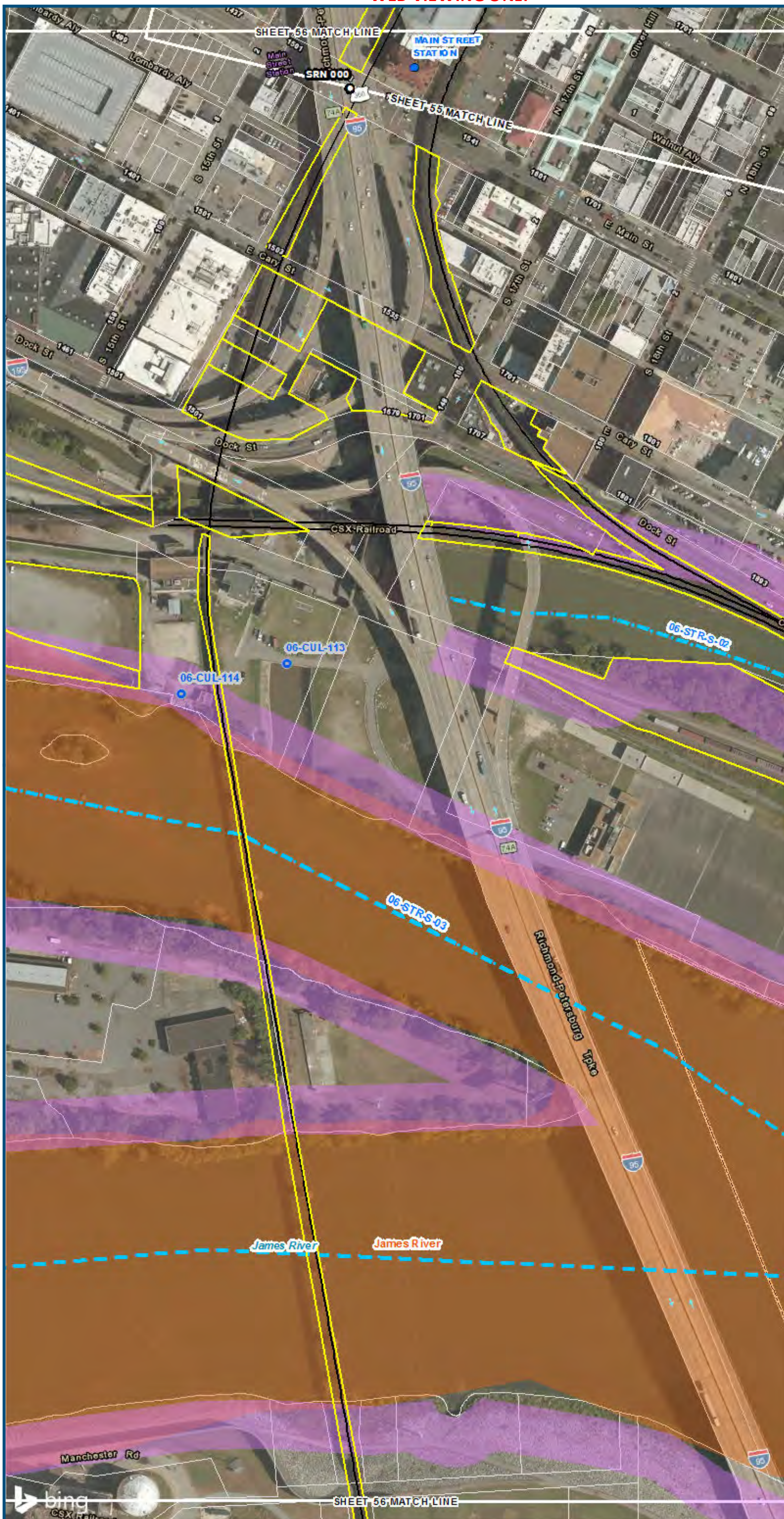


0 100 200
 Feet
 1 inch = 200 feet
 @ 11 x 17 inches
 Projection: Lambert Conformal Conic
 State Plane Virginia North FIPS 4501 Feet
 North American Datum of 1983
 Imagery/Basemap Source: 2015 Bing
 Aerial Imagery; ESRI World Transportation

- Legend**
- Permanent Limits of Disturbance
 - Temporary Limits of Disturbance
 - CSXT Mileposts
 - Track - Existing
 - Stations
 - Proposed Stations
 - Culverts
 - Delineated Stream Impacts
 - Delineated Streams
 - Major River Impacts
 - Waterbodies
 - Delineated Wetlands
 - Delineated Wetland Impacts
 - Resource Protection Areas
 - Resource Protection Area Impacts
 - Impaired Waters
 - CSXT ROW (County Parcel Data)
 - City/County Parcels
 - City/County Boundary

**Mapbook F-4
 Potential Impacts to
 Wetlands and Streams
 Build Alternative 6C
 Broad Street Station Only**

\\dcis-main\gis_data\GIS\Projects\0115-05_VA\Deplo\Rail-Public\Transportation\02305056_RAPS-4\Mapbook-F-4\Mapbook-F-4_Mapbook_11x17_WEB.mxd | Last Updated: 08/23/2017



0 100 200
 Feet
 1 inch = 200 feet
 @ 11 x 17 inches
 Projection: Lambert Conformal Conic
 State Plane Virginia North FIPS 4501 Feet
 North American Datum of 1983
 Imagery/Basemap Source: 2015 Bing
 Aerial Imagery; ESRI World Transportation

Legend

- Permanent Limits of Disturbance
- Temporary Limits of Disturbance
- CSXT Mileposts
- Track - Existing
- Stations
- Proposed Stations
- Culverts
- Delineated Stream Impacts
- Delineated Streams
- Major River Impacts
- Waterbodies
- Delineated Wetlands
- Delineated Wetland Impacts
- Resource Protection Areas
- Resource Protection Area Impacts
(Virginia Department of Environmental Quality)
- Impaired Waters
(Virginia Department of Environmental Quality)
- CSXT ROW (County Parcel Data)
- City/County Parcels
- City/County Boundary

**Mapbook F-4
 Potential Impacts to
 Wetlands and Streams
 Build Alternative 6C
 Broad Street Station Only**

\\dc1s-main\gis_data\GIS\Projects\0115-46_VA_DepotRail-PublicTransportation\0239056_RAPS-4\Mapbook-F-4\Mapbook-F-4_Mapbook-11x17_WEB.mxd | Last Updated: 06.23.2017



www.DC2RVArail.com

