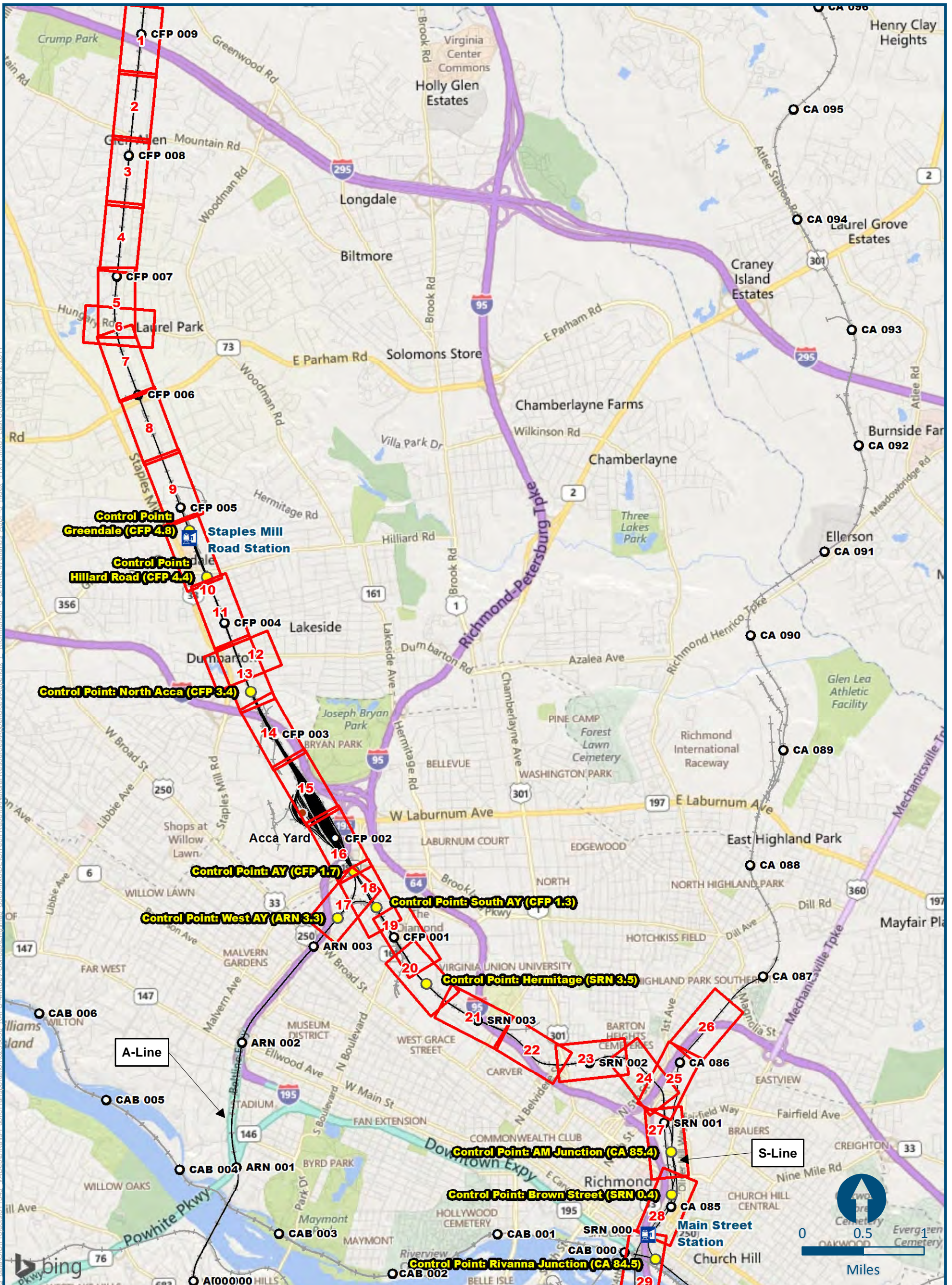


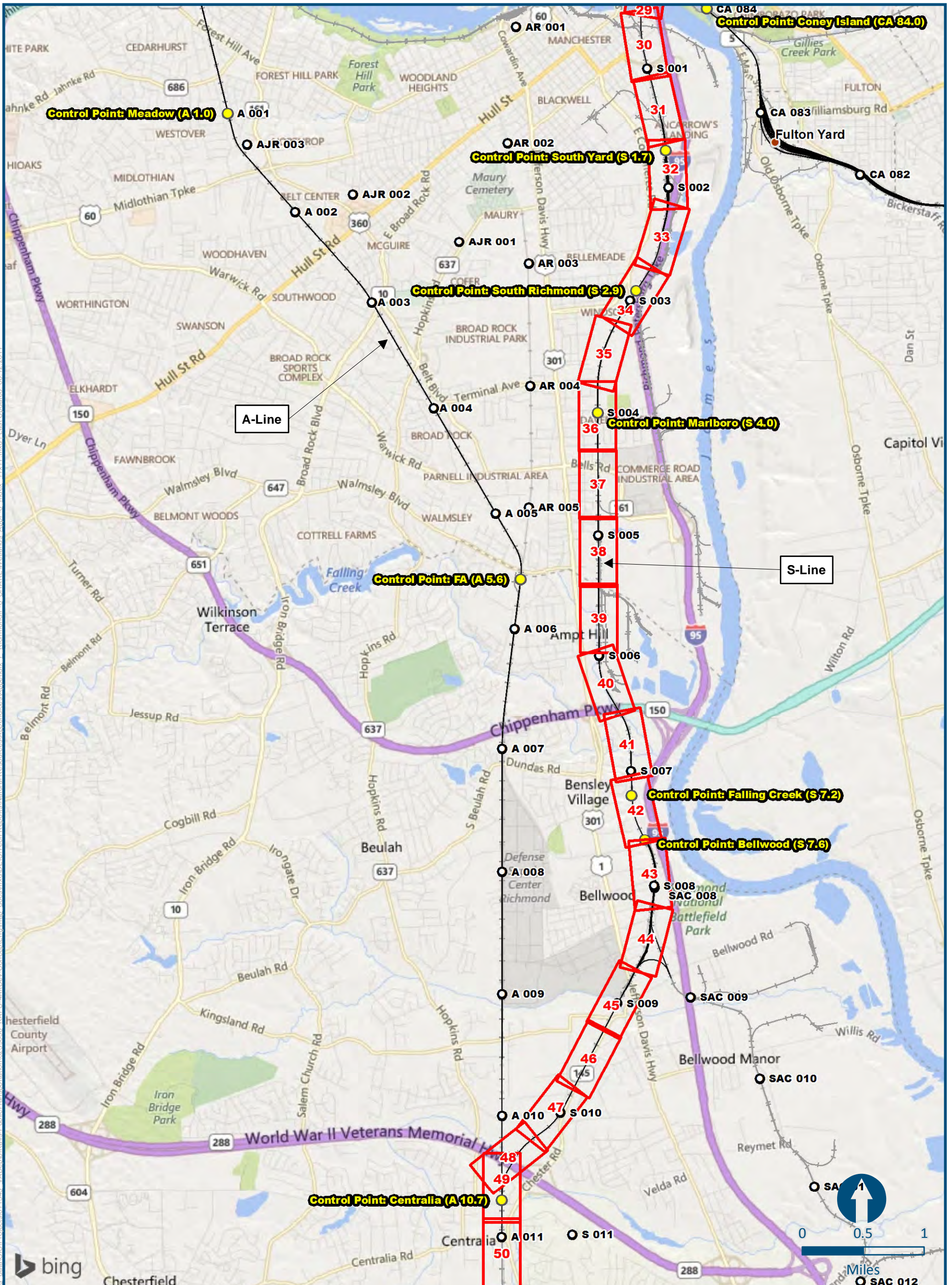
## Appendix F-8: Build Alternative 6G Shared Service, Staples Mill Road/Main Street Stations, Index Sheet 1 of 2



I:\GIS\Projects\011545\_VA\Depot\Rail\PublicTransportation\0220056\_RAPPS-4\MapDev-Concept\Eng\map\_docs\mxd\DEIS\Tech\_Reports\NaturalResources\Appendices\Appendix\_F\_Richmond\F-8\_SHARE\Wellfields\_App\F-8\_Index\_11x17.mxd | Last Updated: 06-12-2017



# Appendix F-8: Build Alternative 6G Shared Service, Staples Mill Road/Main Street Stations, Index Sheet 2 of 2



\\delmain\hobbs\_data\GIS\Projects\011545\_VA\Delmain\RA\Public\Transportation\0230056\_RAPPS-4A\Dev-Concept\Eng\map\_docs\mxd\DEIS\Tech\_Reports\Natural Resources\Appendices\Appendix F - Richmond\E-8\_SHARE\Wellmaps\_App\F-8\_Index\_11x17.mxd | Last Updated: 06-12-2017






0 100 200  
 Feet  
 1 inch = 200 feet  
 @ 11 x 17 inches  
 Projection: Lambert Conformal Conic  
 State Plane Virginia North FIPS 4501 Feet  
 North American Datum of 1983  
 Imagery/Basemap Source: 2015 Bing  
 Aerial Imagery; ESRI World Transportation

- Legend**
- Permanent Limits of Disturbance
  - Temporary Limits of Disturbance
  - CSXT Mileposts
  - Track - Existing
  - Stations
  - Culverts
  - Delineated Stream Impacts
  - Delineated Streams
  - Major River Impacts
  - Waterbodies
  - Delineated Wetlands
  - Delineated Wetland Impacts
  - Resource Protection Areas
  - Resource Protection Area Impacts
  - Impaired Waters
  - CSXT ROW (County Parcel Data)
  - City/County Parcels
  - City/County Boundary
- (Virginia Department of Environmental Quality)*

**Mapbook F-8  
 Potential Impacts to  
 Wetlands and Streams  
 Build Alternative 6G  
 Shared Service,  
 Staples Mill Road/  
 Main Street Stations**

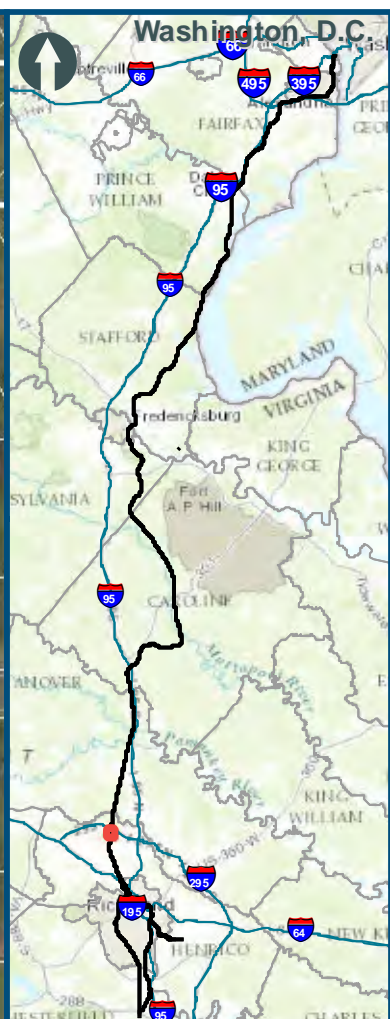
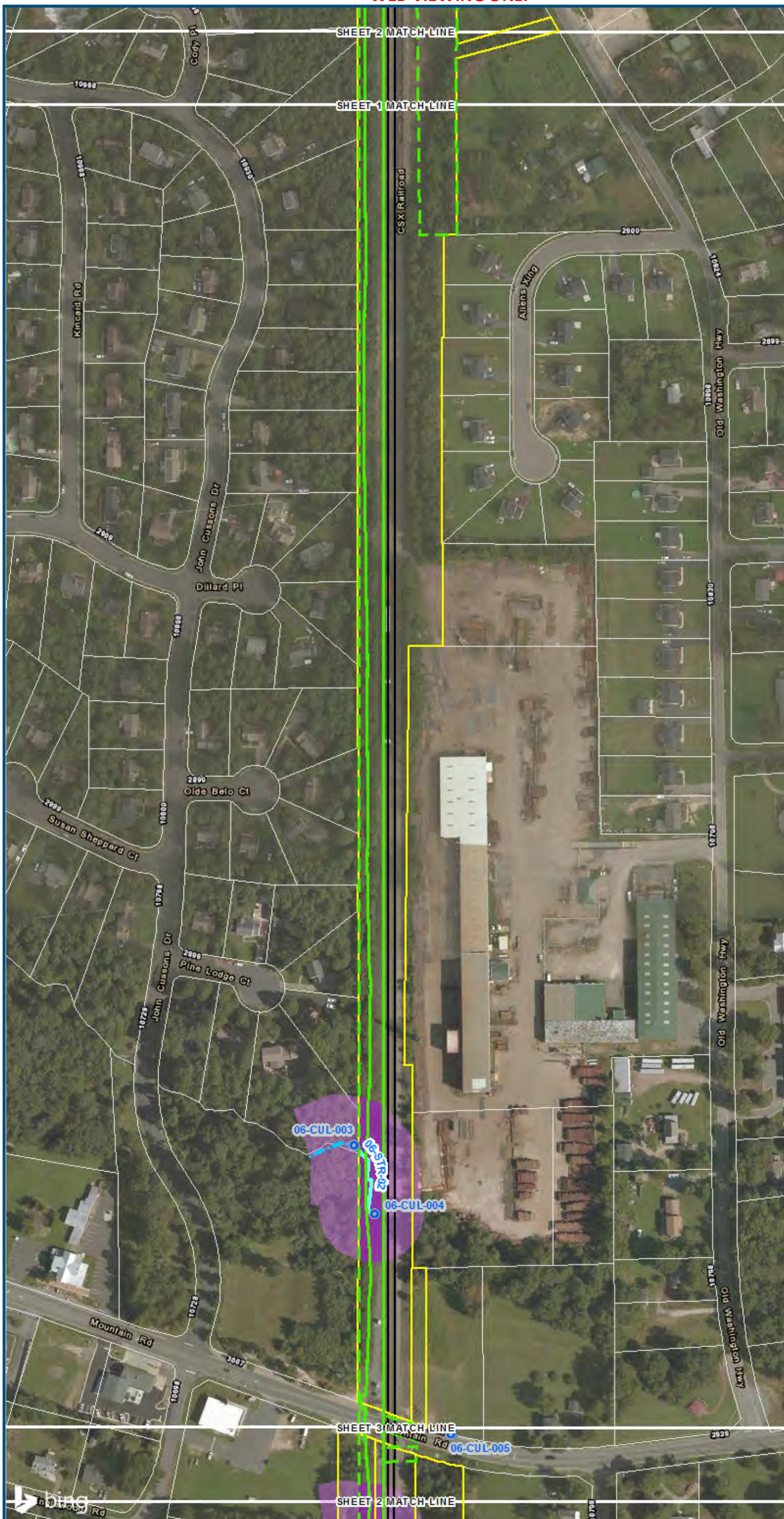
\\dcis-main\gis\_data\GIS\Projects\0115-46\_VA\_DepotRail-PublicTransportation\0239056\_RAPS-4AltDev-Concept\Eng\map\_docs\mxd\01EIS\Tech\_Reports\Natural\_Resources\Appendices\Appendix\_F\_Richmond\Mapbook\_F-8\_Mapbook\_11x17\_WEB.mxd | Last Updated: 08.14.2017



[www.DC2RVArail.com](http://www.DC2RVArail.com)







0 100 200  
 Feet  
 1 inch = 200 feet  
 @ 11 x 17 inches  
 Projection: Lambert Conformal Conic  
 State: Plane Virginia North FIPS 4501 Feet  
 North American Datum of 1983  
 Imagery/Basemap Source: 2015 Bing  
 Aerial Imagery; ESRI World Transportation

- Legend**
- Permanent Limits of Disturbance
  - Temporary Limits of Disturbance
  - CSXT Mileposts
  - Track - Existing
  - Stations
  - Culverts
  - Delineated Stream Impacts
  - Delineated Streams
  - Major River Impacts
  - Waterbodies
  - Delineated Wetlands
  - Delineated Wetland Impacts
  - Resource Protection Areas
  - Resource Protection Area Impacts
  - Impaired Waters
  - CSXT ROW (County Parcel Data)
  - City/County Parcels
  - City/County Boundary
- (Virginia Department of Environmental Quality)*

**Mapbook F-8**  
**Potential Impacts to Wetlands and Streams**  
**Build Alternative 6G**  
**Shared Service, Staples Mill Road/ Main Street Stations**

\\dcis-main\gis\_data\GIS\Projects\0115-46\_VA\Dep\oR\Rail-Pub\fcT\transportation\0239056\_RAPS-4\IT\Dev-Concept\Eng\map\_docs\mxd\01EIS\Tech\_Reports\Natural\_Resources\Appendices\Appendix\_F\_Richmond\Web\_Versions\Wetlands\_AppF-8\_Mapbook\_11x17\_WEB.mxd | Last Updated: 08.14.2017





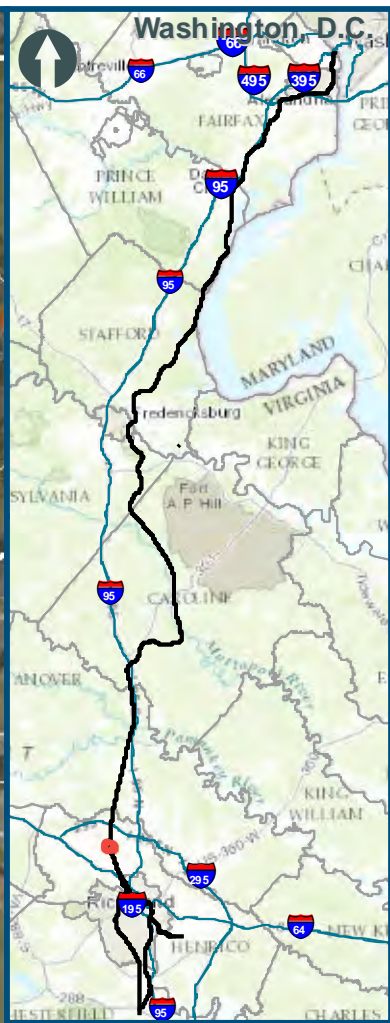
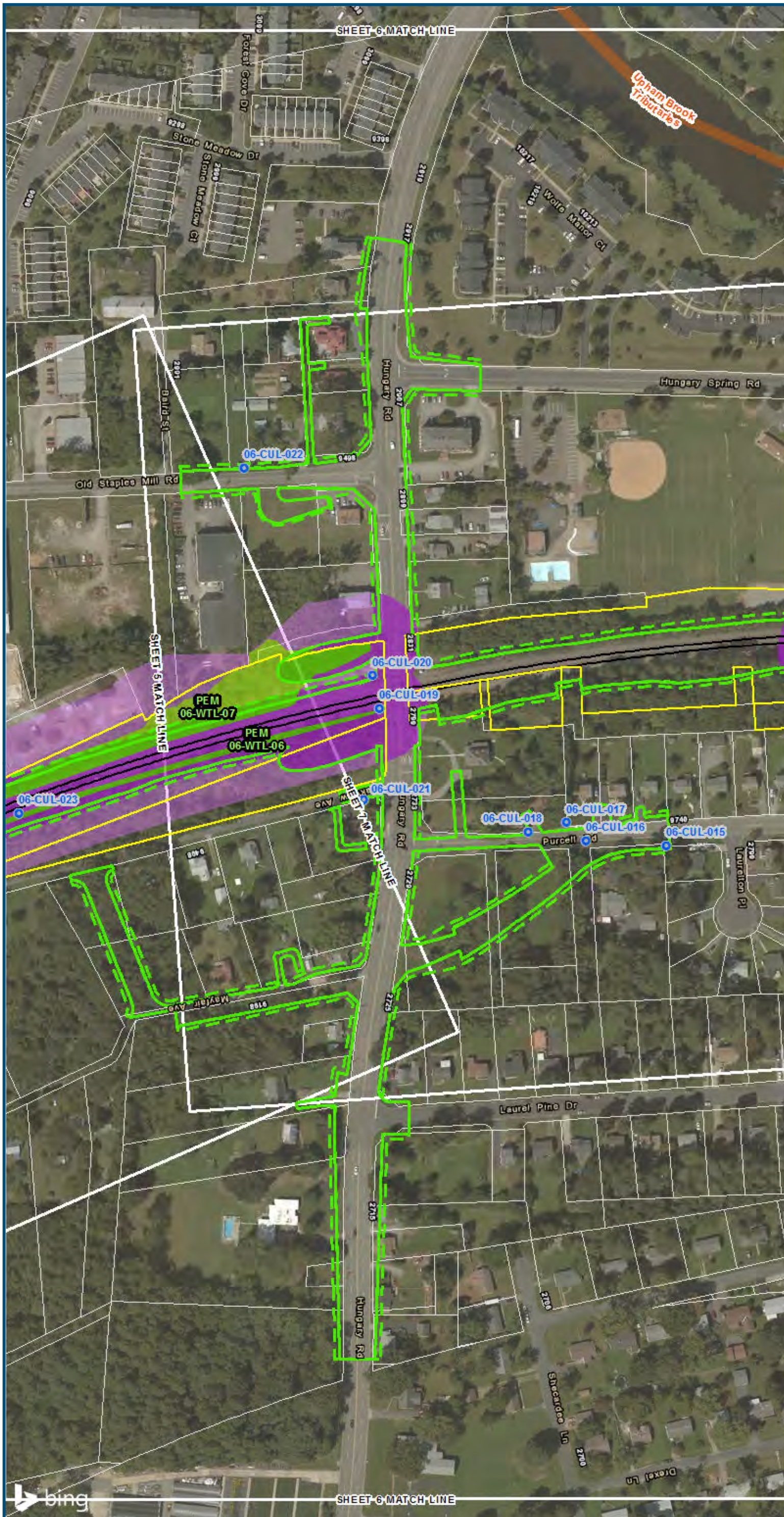












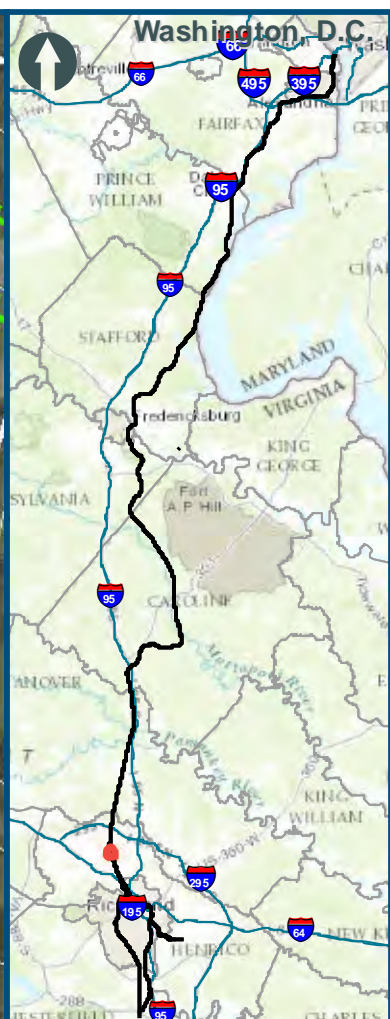
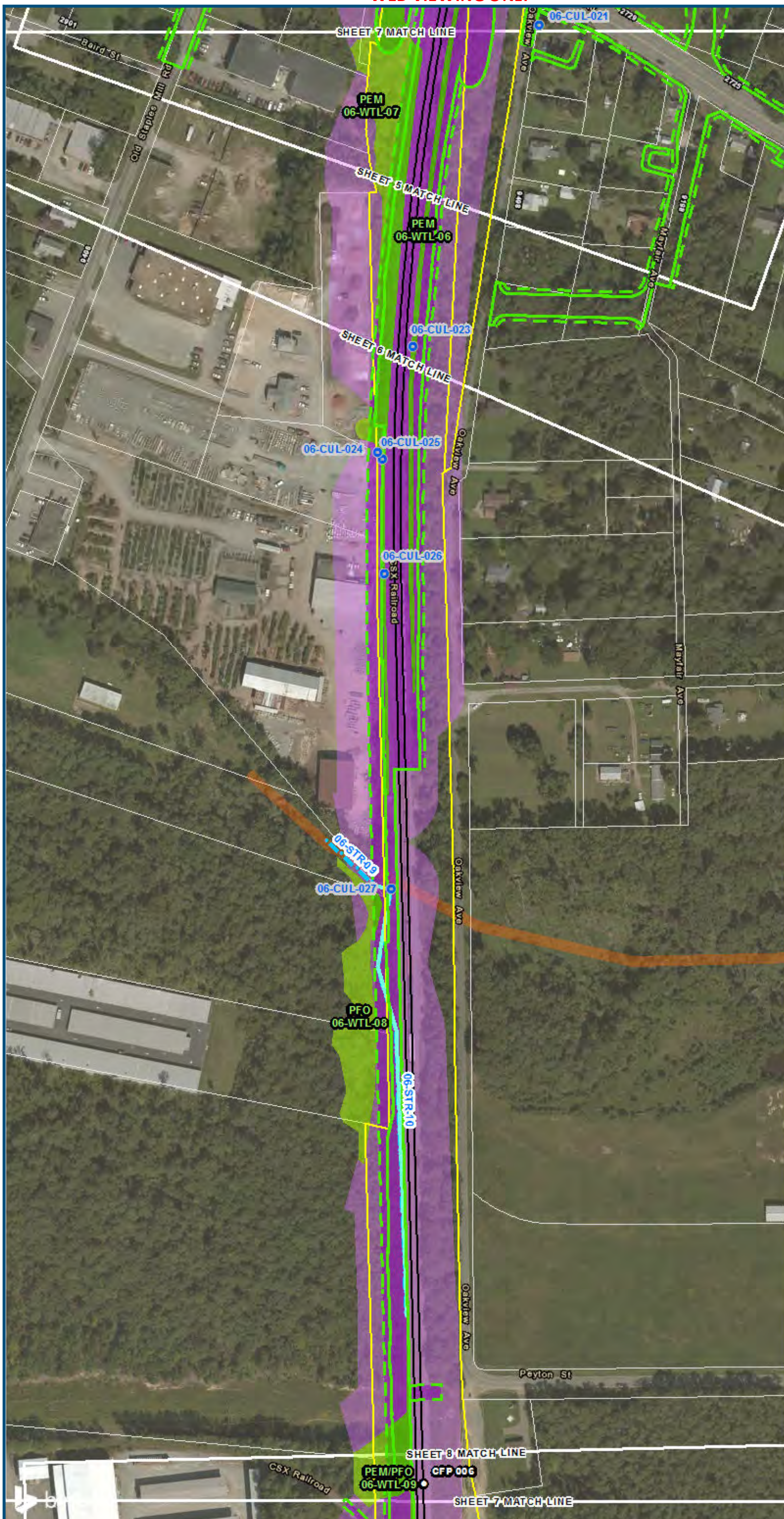
0 100 200  
 Feet  
 1 inch = 200 feet  
 @ 11 x 17 inches  
 Projection: Lambert Conformal Conic  
 State Plane Virginia North FIPS 4501 Feet  
 North American Datum of 1983  
 Imagery/Basemap Source: 2015 Bing  
 Aerial Imagery; ESRI World Transportation

- Legend**
- Permanent Limits of Disturbance
  - Temporary Limits of Disturbance
  - CSXT Mileposts
  - Track - Existing
  - Stations
  - Culverts
  - Delineated Stream Impacts
  - Delineated Streams
  - Major River Impacts
  - Waterbodies
  - Delineated Wetlands
  - Delineated Wetland Impacts
  - Resource Protection Areas
  - Resource Protection Area Impacts
  - Impaired Waters
  - CSXT ROW (County Parcel Data)
  - City/County Parcels
  - City/County Boundary
- (Virginia Department of Environmental Quality)*

**Mapbook F-8  
 Potential Impacts to  
 Wetlands and Streams  
 Build Alternative 6G  
 Shared Service,  
 Staples Mill Road/  
 Main Street Stations**

\\dcis-main\gis\_data\GIS\Projects\0115-46\_VA Dept of Rail-Public Transportation\02390566\_RAPS-4\ITDev-Concept\Eng\map\_docs\mxd\01EIS\Tech\_Reports\Natural\_Resources\Appendix\_F\_Richmond\Web\_Versions\Wetlands\_AppF-8\_Mapbook\_11x17\_WEB.mxd | Last Updated: 08.14.2017





0 100 200  
 Feet  
 1 inch = 200 feet  
 @ 11 x 17 inches  
 Projection: Lambert Conformal Conic  
 State: Plane Virginia North FIPS 4501 Feet  
 North American Datum of 1983  
 Imagery/Basemap Source: 2015 Bing  
 Aerial Imagery; ESRI World Transportation

**Legend**

- Permanent Limits of Disturbance
- Temporary Limits of Disturbance
- CSXT Mileposts
- Track - Existing
- Stations
- Culverts
- Delineated Stream Impacts
- Delineated Streams
- Major River Impacts
- Waterbodies
- Delineated Wetlands
- Delineated Wetland Impacts
- Resource Protection Areas
- Resource Protection Area Impacts
- Impaired Waters
- CSXT ROW (County Parcel Data)
- City/County Parcels
- City/County Boundary

*(Virginia Department of Environmental Quality)*

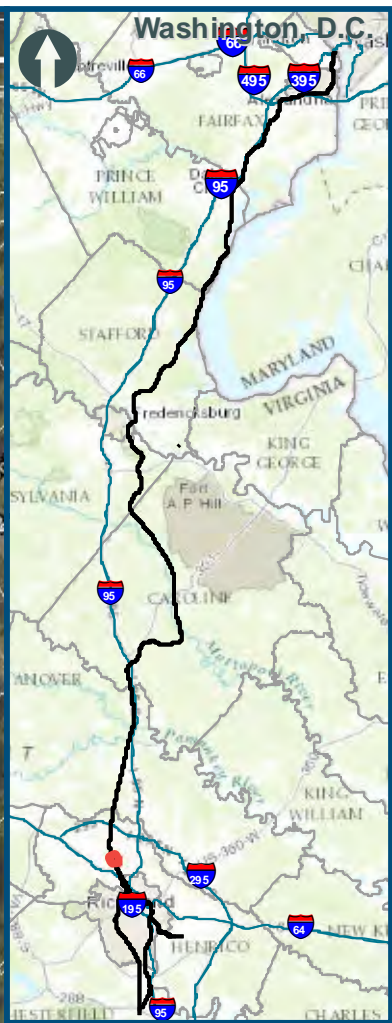
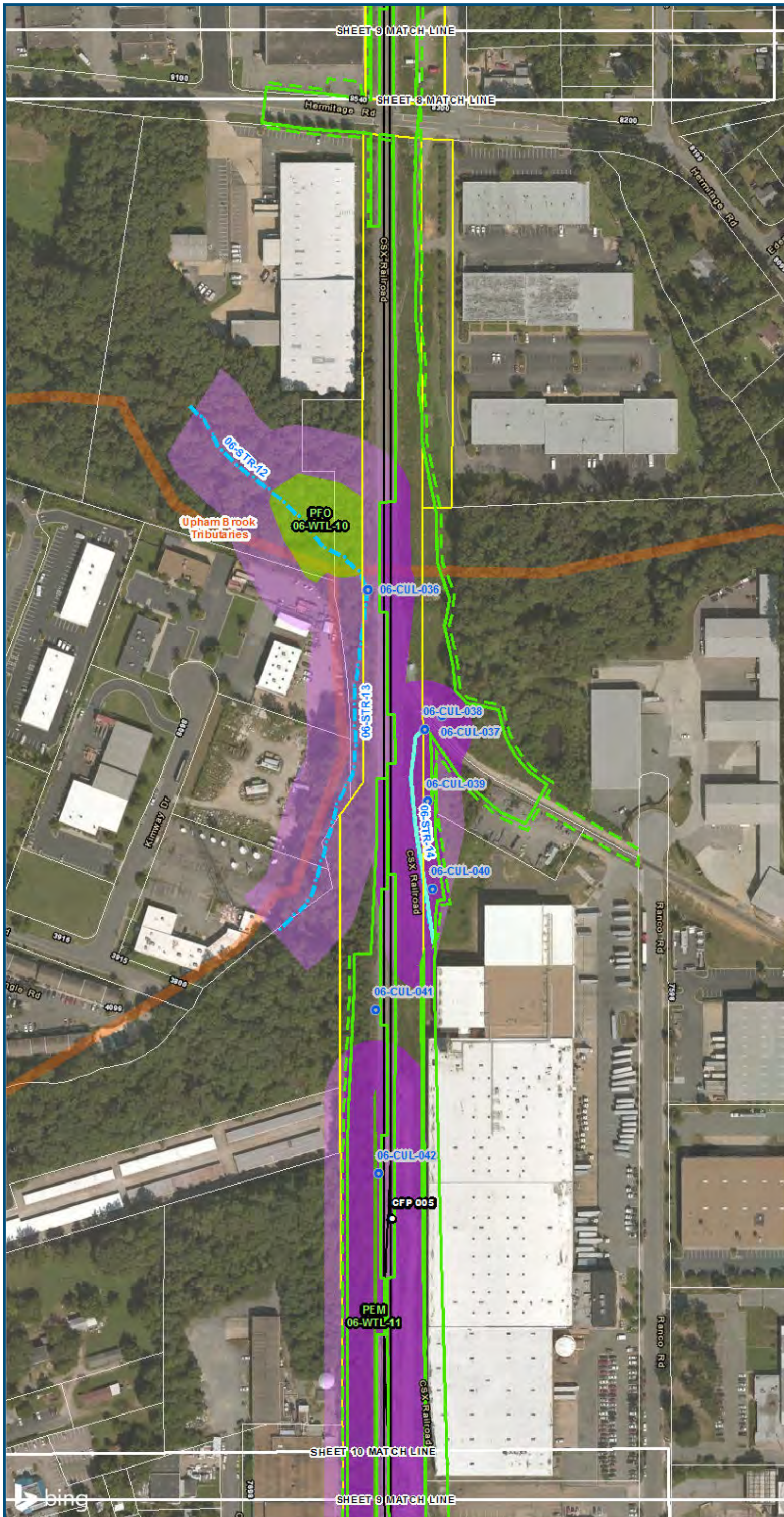
**Mapbook F-8  
 Potential Impacts to  
 Wetlands and Streams  
 Build Alternative 6G  
 Shared Service,  
 Staples Mill Road/  
 Main Street Stations**

\\dcis-main\gis\_data\GIS\Projects\0115-46\_VA.DepotRail-PublicTransportation\02390566\_RAPS-4AltDev-Concept\Eng\map\_docs\mxd\01EIS\Tech\_Reports\Natural\_Resources\Appendices\Appendix\_F\_Richmond\Web\_Versions\Wetlands\_AppF-8\_Mapbook\_11x17\_WEB.mxd | Last Updated: 08.14.2017










0 100 200  
 Feet  
 1 inch = 200 feet  
 @ 11 x 17 inches  
 Projection: Lambert Conformal Conic  
 State Plane Virginia North FIPS 4501 Feet  
 North American Datum of 1983  
 Imagery/Basemap Source: 2015 Bing  
 Aerial Imagery; ESRI World Transportation

- Legend**
- Permanent Limits of Disturbance
  - Temporary Limits of Disturbance
  - CSXT Mileposts
  - Track - Existing
  - Stations
  - Culverts
  - Delineated Stream Impacts
  - Delineated Streams
  - Major River Impacts
  - Waterbodies
  - Delineated Wetlands
  - Delineated Wetland Impacts
  - Resource Protection Areas
  - Resource Protection Area Impacts
  - Impaired Waters  
*(Virginia Department of Environmental Quality)*
  - CSXT ROW (County Parcel Data)
  - City/County Parcels
  - City/County Boundary

**Mapbook F-8  
 Potential Impacts to  
 Wetlands and Streams  
 Build Alternative 6G  
 Shared Service,  
 Staples Mill Road/  
 Main Street Stations**

\\dcis-main\gis\_data\GIS\Projects\0115-45\_VA\Dep\toRails-Pub\toT transportation\0239056\_RAPS-4\ITDev-Concept\Eng\map\_docs\mxd\01EIS\Tech\_Reports\Natural\_Resources\Appendix\_F\_Richmond\Web\_Versions\Wetlands\_AppF-8\_Mapbook\_11x17\_WEB.mxd | Last Updated: 08.14.2017



[www.DC2RVArail.com](http://www.DC2RVArail.com)












0 100 200  
 Feet  
 1 inch = 200 feet  
 @ 11 x 17 inches  
 Projection: Lambert Conformal Conic  
 State Plane Virginia North FIPS 4501 Feet  
 North American Datum of 1983  
 Imagery/Basemap Source: 2015 Bing  
 Aerial Imagery; ESRI World Transportation

- Legend**
- Permanent Limits of Disturbance
  - Temporary Limits of Disturbance
  - CSXT Mileposts
  - Track - Existing
  - Stations
  - Culverts
  - Delineated Stream Impacts
  - Delineated Streams
  - Major River Impacts
  - Waterbodies
  - Delineated Wetlands
  - Delineated Wetland Impacts
  - Resource Protection Areas
  - Resource Protection Area Impacts
  - Impaired Waters
  - CSXT ROW (County Parcel Data)
  - City/County Parcels
  - City/County Boundary
- (Virginia Department of Environmental Quality)*

**Mapbook F-8  
 Potential Impacts to  
 Wetlands and Streams  
 Build Alternative 6G  
 Shared Service,  
 Staples Mill Road/  
 Main Street Stations**

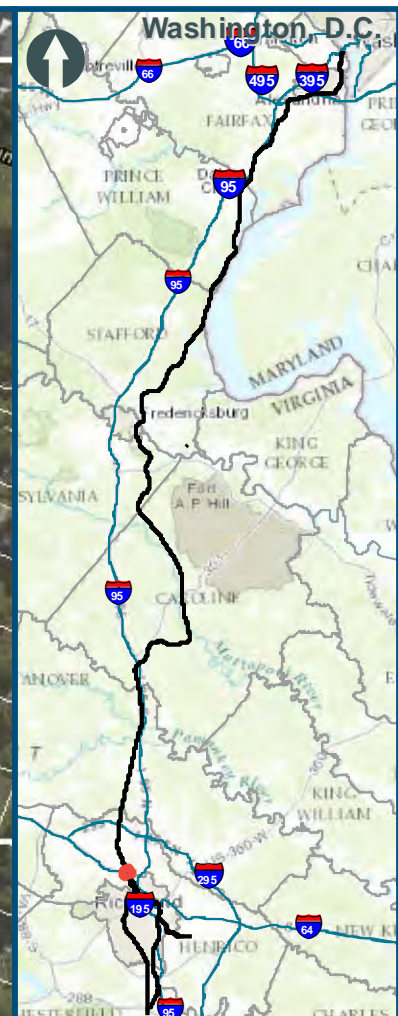
\\dcis-main\gis\_data\GIS\Projects\0115-46\_VA\Depto\Rail\Public\Transportation\0239056\_RAPS-4\IT\Dev-Concept\Eng\map\_docs\mxd\01EIS\Tech\_Reports\Natural Resources\Appendices\Appendix\_F\_Richmond\Web\_Versions\Wetlands\_AppF-8\_Mapbook\_11x17\_WEB.mxd | Last Updated: 08.14.2017



[www.DC2RVArail.com](http://www.DC2RVArail.com)







0 100 200  
 Feet  
 1 inch = 200 feet  
 @ 11 x 17 inches  
 Projection: Lambert Conformal Conic  
 State Plane Virginia North FIPS 4501 Feet  
 North American Datum of 1983  
 Imagery/Basemap Source: 2015 Bing  
 Aerial Imagery; ESRI World Transportation

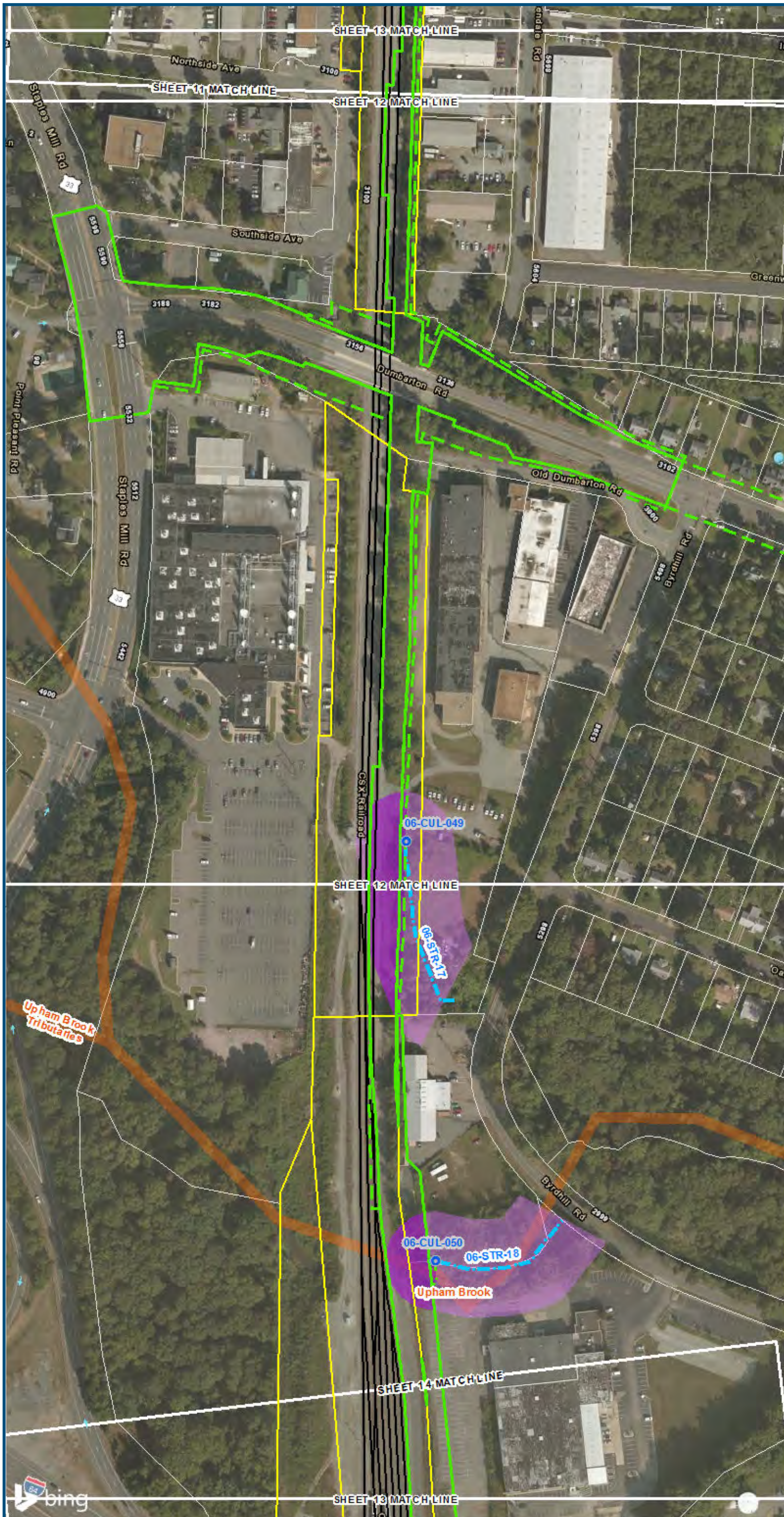
- Legend**
- Permanent Limits of Disturbance
  - Temporary Limits of Disturbance
  - CSXT Mileposts
  - Track - Existing
  - Stations
  - Culverts
  - Delineated Stream Impacts
  - Delineated Streams
  - Major River Impacts
  - Waterbodies
  - Delineated Wetlands
  - Delineated Wetland Impacts
  - Resource Protection Areas
  - Resource Protection Area Impacts
  - Impaired Waters
  - CSXT ROW (County Parcel Data)
  - City/County Parcels
  - City/County Boundary

*(Virginia Department of Environmental Quality)*

**Mapbook F-8  
 Potential Impacts to  
 Wetlands and Streams  
 Build Alternative 6G  
 Shared Service,  
 Staples Mill Road/  
 Main Street Stations**

\\dcis-main\gis\_data\GIS\Projects\0115-46\_VA\Depot\Railis-Public\Transportation\0239056\_RAPS-4\IT\Dev-Concept\Eng\map\_docs\mxd\0115-46\_VA\Richmond\Natural Resources\Appendices\Appendix\_F\_Richmond\Mapbook\_F-8\_Mapbook\_11x17\_WEB.mxd | Last Updated: 08.14.2017






0 100 200  
 Feet  
 1 inch = 200 feet  
 @ 11 x 17 inches  
 Projection: Lambert Conformal Conic  
 State Plane Virginia North FIPS 4501 Feet  
 North American Datum of 1983  
 Imagery/Basemap Source: 2015 Bing  
 Aerial Imagery; ESRI World Transportation

- Legend**
- Permanent Limits of Disturbance
  - Temporary Limits of Disturbance
  - CSXT Mileposts
  - Track - Existing
  - Stations
  - Culverts
  - Delineated Stream Impacts
  - Delineated Streams
  - Major River Impacts
  - Waterbodies
  - Delineated Wetlands
  - Delineated Wetland Impacts
  - Resource Protection Areas
  - Resource Protection Area Impacts
  - Impaired Waters
  - CSXT ROW (County Parcel Data)
  - City/County Parcels
  - City/County Boundary

**Mapbook F-8  
 Potential Impacts to  
 Wetlands and Streams  
 Build Alternative 6G  
 Shared Service,  
 Staples Mill Road/  
 Main Street Stations**

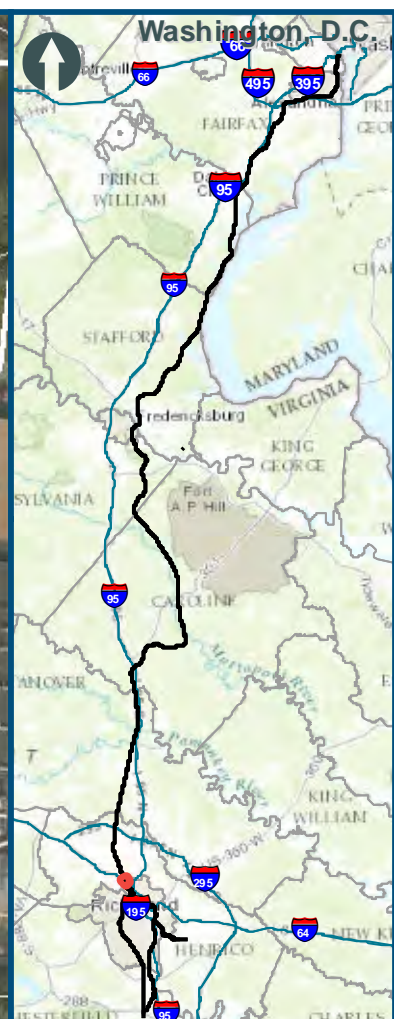
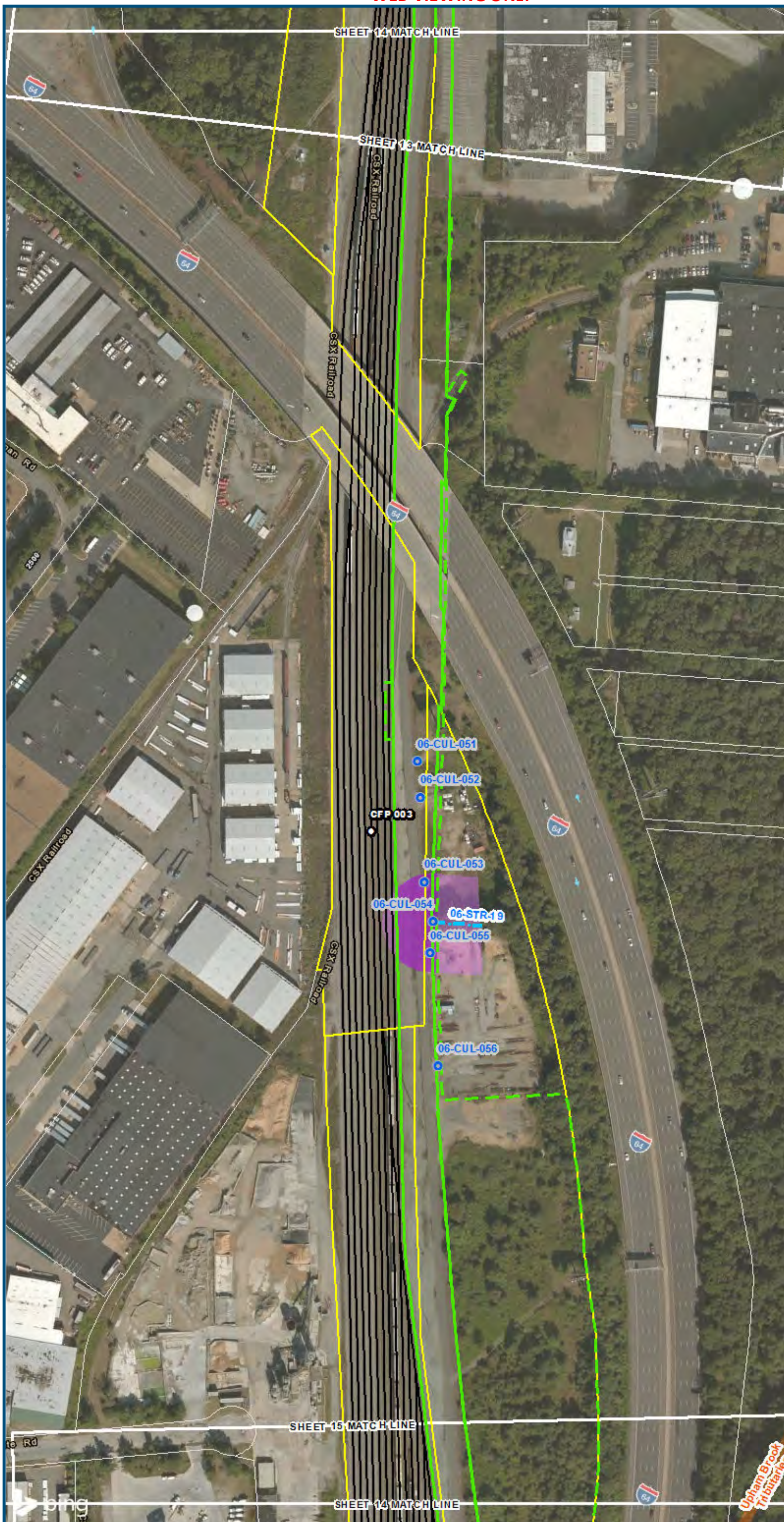
\\dc2rv-arail\gis\Projects\0115-46\_VA\Dev\Rail-Transportation\0239056\_RAPS-4AltDev-Concept\Eng\map\_docs\mxd\01EIS\Tech\_Reports\Natural\_Resources\Appendices\Appendix\_F\_Richmond\Mapbook\_F-8\_Mapbook\_11x17\_WEB.mxd | Last Updated: 08.14.2017



[www.DC2RVArail.com](http://www.DC2RVArail.com)







0 100 200  
 Feet  
 1 inch = 200 feet  
 @ 11 x 17 inches  
 Projection: Lambert Conformal Conic  
 State Plane Virginia North FIPS 4501 Feet  
 North American Datum of 1983  
 Imagery/Basemap Source: 2015 Bing  
 Aerial Imagery; ESRI World Transportation

- Legend**
- Permanent Limits of Disturbance
  - Temporary Limits of Disturbance
  - CSXT Mileposts
  - Track - Existing
  - Stations
  - Culverts
  - Delineated Stream Impacts
  - Delineated Streams
  - Major River Impacts
  - Waterbodies
  - Delineated Wetlands
  - Delineated Wetland Impacts
  - Resource Protection Areas
  - Resource Protection Area Impacts
  - Impaired Waters
  - CSXT ROW (County Parcel Data)
  - City/County Parcels
  - City/County Boundary

**Mapbook F-8**  
**Potential Impacts to Wetlands and Streams**  
**Build Alternative 6G**  
**Shared Service, Staples Mill Road/ Main Street Stations**

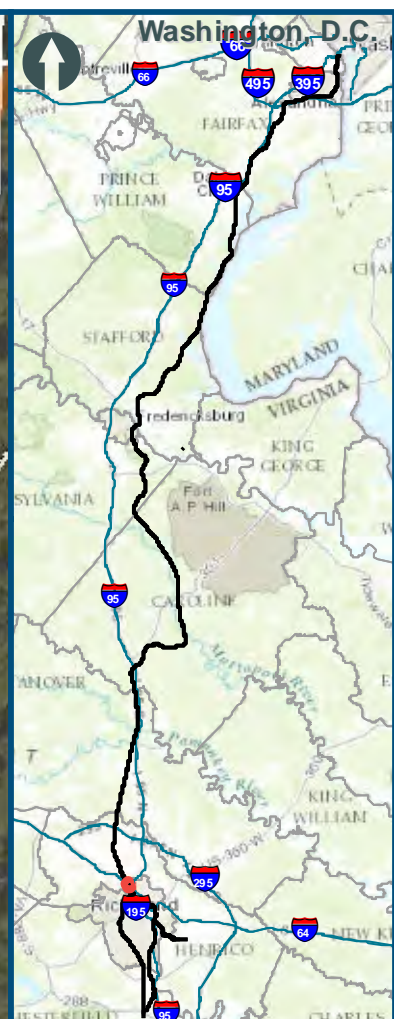
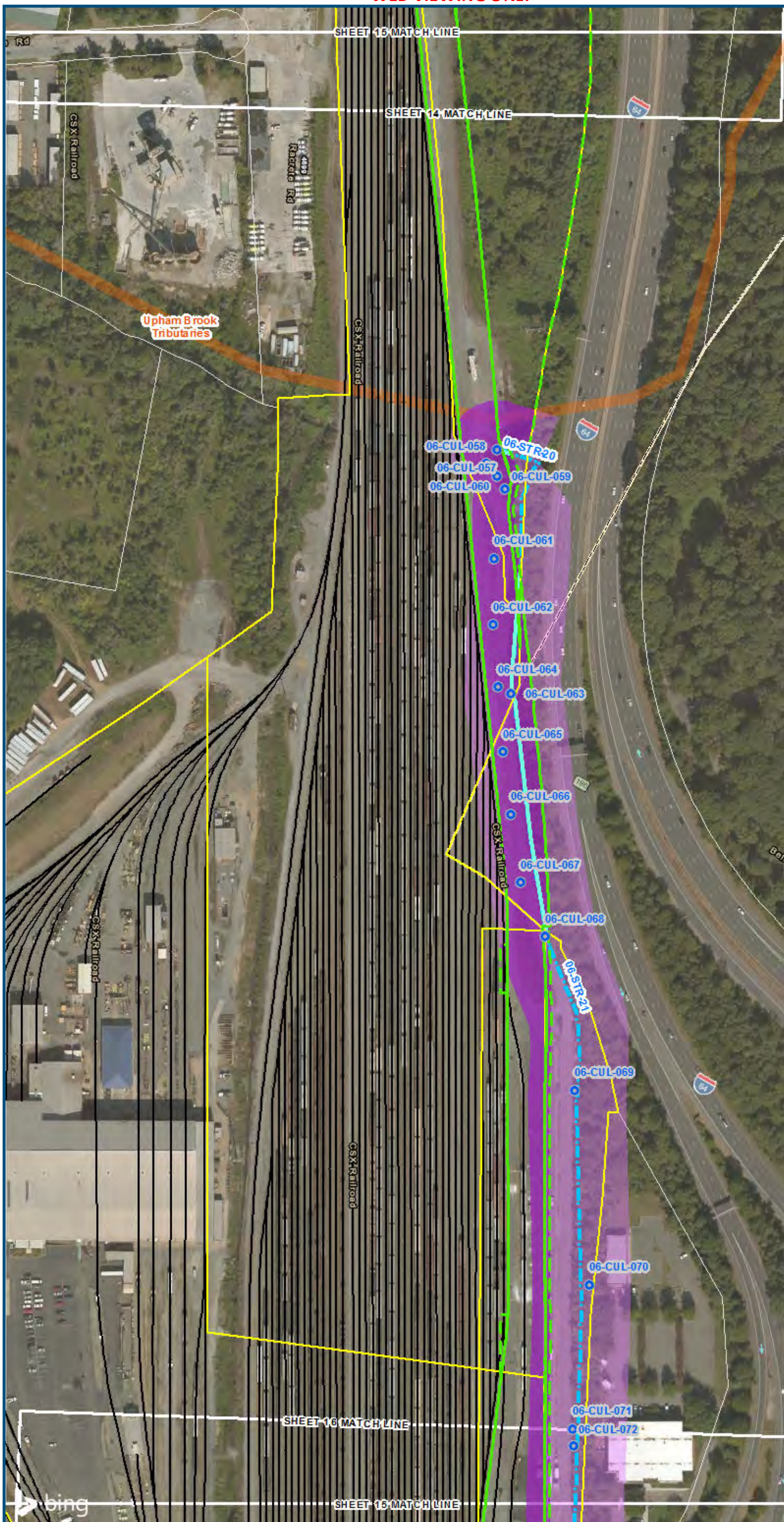
\\dcis-main\gis\_data\GIS\Projects\0115-46\_VA\_Dep\toRails-Pub\toT transportation\0239056\_RAPS-4\toRails-Pub\toT\Tech\_Reports\Natural\_Resources\Appendices\Appendix\_F\_Richmond\Web\_Versions\Wetlands\_AppF-8\_Mapbook\_11x17\_WEB.mxd | Last Updated: 08.14.2017



www.DC2RVArail.com







0 100 200  
 Feet  
 1 inch = 200 feet  
 @ 11 x 17 inches  
 Projection: Lambert Conformal Conic  
 State Plane Virginia North FIPS 4501 Feet  
 North American Datum of 1983  
 Imagery/Basemap Source: 2015 Bing  
 Aerial Imagery; ESRI World Transportation

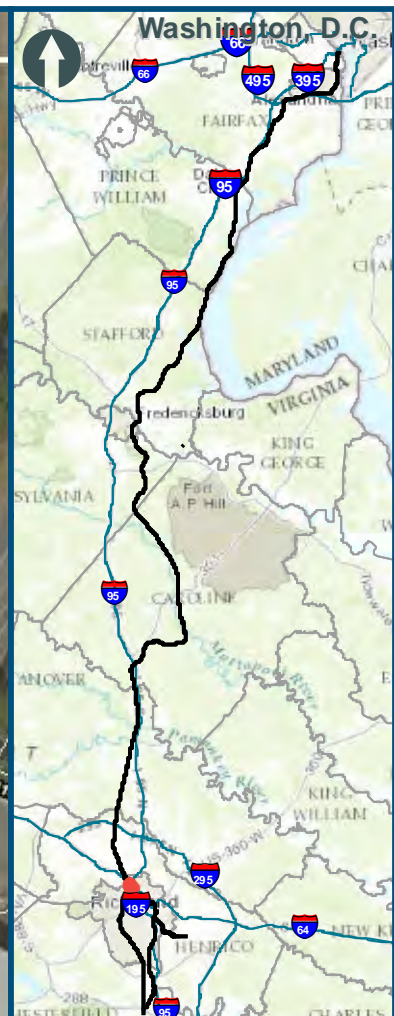

**Legend**

- Permanent Limits of Disturbance
- Temporary Limits of Disturbance
- CSXT Mileposts
- Track - Existing
- Stations
- Culverts
- Delineated Stream Impacts
- Delineated Streams
- Major River Impacts
- Waterbodies
- Delineated Wetlands
- Delineated Wetland Impacts
- Resource Protection Areas
- Resource Protection Area Impacts
- Impaired Waters (Virginia Department of Environmental Quality)
- CSXT ROW (County Parcel Data)
- City/County Parcels
- City/County Boundary

**Mapbook F-8**  
**Potential Impacts to**  
**Wetlands and Streams**  
**Build Alternative 6G**  
**Shared Service,**  
**Staples Mill Road/**  
**Main Street Stations**

\\dcis-main\gis\_data\GIS\Projects\0115-05\_VA\DeptofRails-PublicTransportation\0239056\_RAPS-4\ITDev-Concept\Eng\map\_docs\mxd\01EIS\Tech\_Reports\Natural\_Resources\Appendices\Appendix\_F\_Richmond\Web\_Versions\Wetlands\_AppF-8\_Mapbook\_11x17\_WEB.mxd | Last Updated: 08.14.2017






0 100 200  
 Feet  
 1 inch = 200 feet  
 @ 11 x 17 inches  
 Projection: Lambert Conformal Conic  
 State Plane Virginia North FIPS 4501 Feet  
 North American Datum of 1983  
 Imagery/Basemap Source: 2015 Bing  
 Aerial Imagery; ESRI World Transportation

- Legend**
- Permanent Limits of Disturbance
  - Temporary Limits of Disturbance
  - CSXT Mileposts
  - Track - Existing
  - Stations
  - Culverts
  - Delineated Stream Impacts
  - Delineated Streams
  - Major River Impacts
  - Waterbodies
  - Delineated Wetlands
  - Delineated Wetland Impacts
  - Resource Protection Areas
  - Resource Protection Area Impacts
  - Impaired Waters
  - CSXT ROW (County Parcel Data)
  - City/County Parcels
  - City/County Boundary

**Mapbook F-8**  
**Potential Impacts to**  
**Wetlands and Streams**  
**Build Alternative 6G**  
**Shared Service,**  
**Staples Mill Road/**  
**Main Street Stations**

\\dcis-main\gis\_data\GIS\Projects\0115-46\_VA\DeploRail\PublicTransportation\0239056\_RAPS-4\ITDev-Concept\Eng\map\_docs\mxd\02\GIS\Tech\_Reports\Natural\_Resources\Appendices\Appendix\_F\_Richmond\Web\_Versions\Wetlands\_AppF-8\_Mapbook\_11x17\_WEB.mxd | Last Updated: 08.14.2017



www.DC2RVArail.com







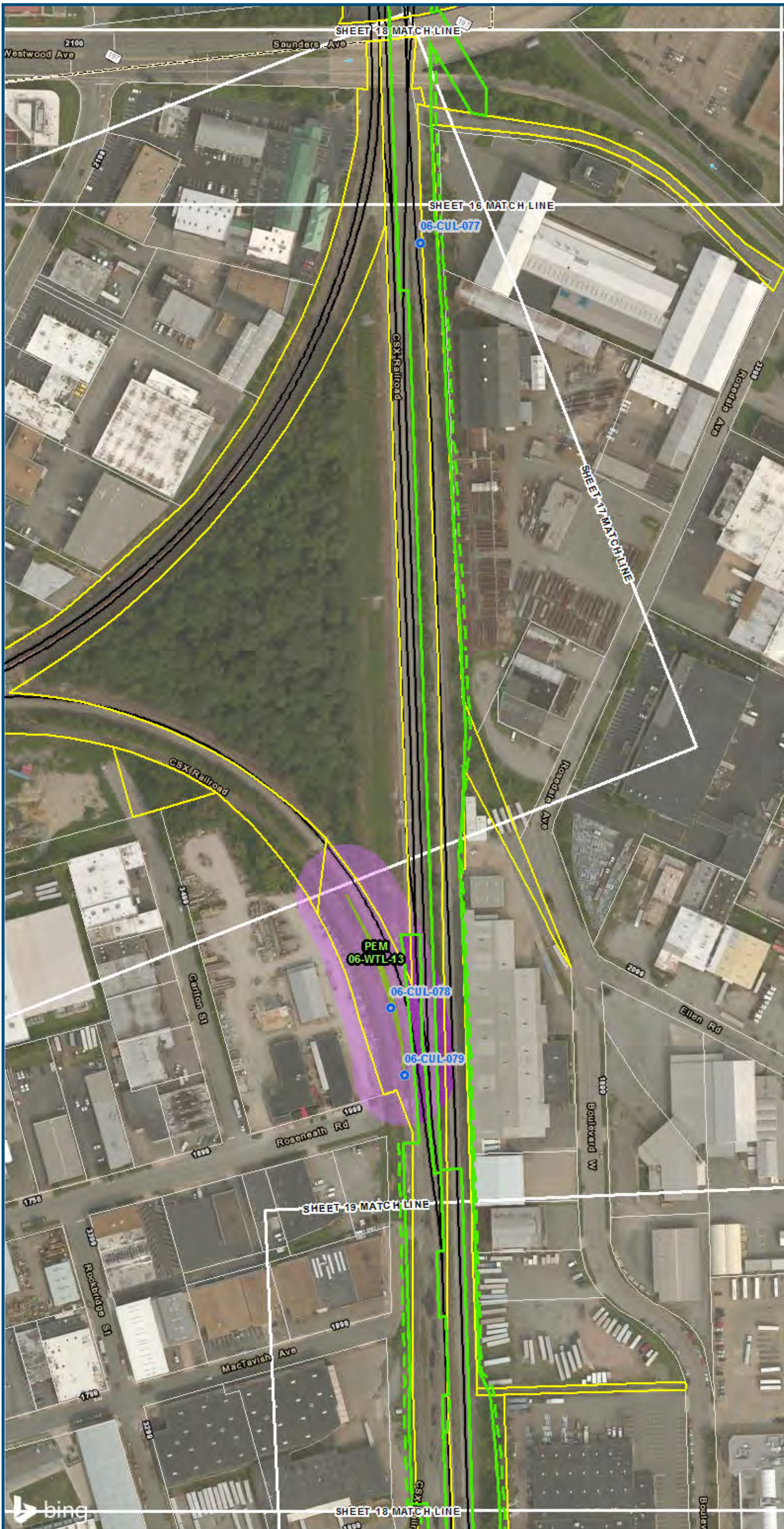
0 100 200  
 Feet  
 1 inch = 200 feet  
 @ 11 x 17 inches  
 Projection: Lambert Conformal Conic  
 State Plane Virginia North FIPS 4501 Feet  
 North American Datum of 1983  
 Imagery/Basemap Source: 2015 Bing  
 Aerial Imagery; ESRI World Transportation

- Legend**
- Permanent Limits of Disturbance
  - Temporary Limits of Disturbance
  - CSXT Mileposts
  - Track - Existing
  - Stations
  - Culverts
  - Delineated Stream Impacts
  - Delineated Streams
  - Major River Impacts
  - Waterbodies
  - Delineated Wetlands
  - Delineated Wetland Impacts
  - Resource Protection Areas
  - Resource Protection Area Impacts
  - Impaired Waters
  - CSXT ROW (County Parcel Data)
  - City/County Parcels
  - City/County Boundary
- (Virginia Department of Environmental Quality)*

**Mapbook F-8  
 Potential Impacts to  
 Wetlands and Streams  
 Build Alternative 6G  
 Shared Service,  
 Staples Mill Road/  
 Main Street Stations**

\\dcis-main\gis\_data\GIS\Projects\0115-46\_VA Dept of Rail\Public\Transportation\0239056\_RAPS-4\IT Dev\Concep\Eng\map\_docs\mxd\01EIS\Tech\_Reports\Natural Resources\Appendices\Appendix\_F\_Richmond\Mapbook\_F-8\_Mapbook\_11x17\_WEB.mxd | Last Updated: 08.14.2017





0 100 200  
 Feet  
 1 inch = 200 feet  
 @ 11 x 17 inches  
 Projection: Lambert Conformal Conic  
 State Plane Virginia North FIPS 4501 Feet  
 North American Datum of 1983  
 Imagery/Basemap Source: 2015 Bing  
 Aerial Imagery; ESRI World Transportation

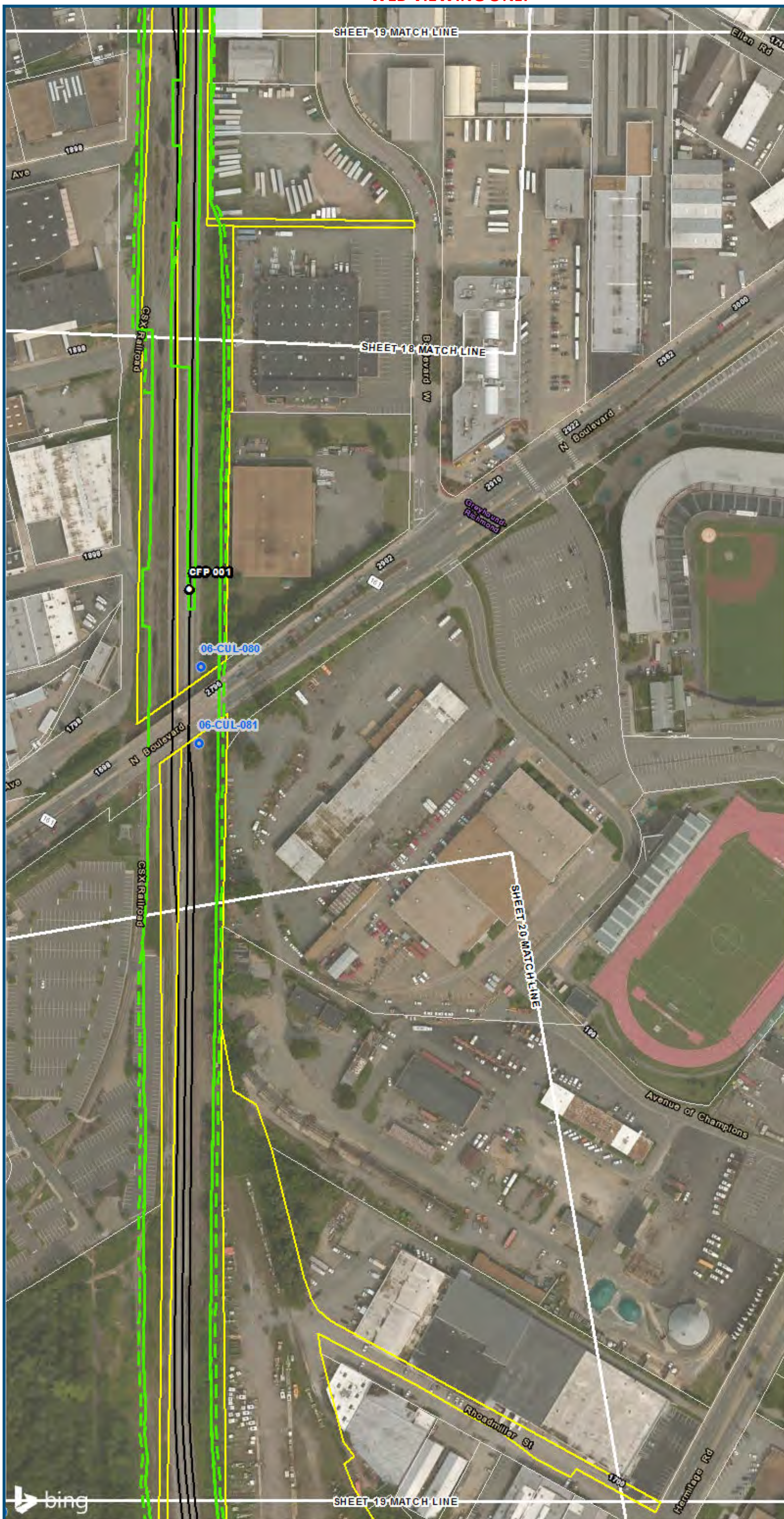
**Legend**

- Permanent Limits of Disturbance
- Temporary Limits of Disturbance
- CSXT Mileposts
- Track - Existing
- Stations
- Culverts
- Delineated Stream Impacts
- · — · Delineated Streams
- Major River Impacts
- Waterbodies
- Delineated Wetlands
- Delineated Wetland Impacts
- Resource Protection Areas
- Resource Protection Area Impacts
- Impaired Waters  
*(Virginia Department of Environmental Quality)*
- CSXT ROW (County Parcel Data)
- City/County Parcels
- City/County Boundary

**Mapbook F-8**  
**Potential Impacts to**  
**Wetlands and Streams**  
**Build Alternative 6G**  
**Shared Service,**  
**Staples Mill Road/**  
**Main Street Stations**

\\dcis-main\gis\_data\GIS\Projects\0115-46\_VA Dept of Rail - Public Transportation\0239056\_RAPS-4\IT Dev - Concept\Eng\map\_docs\mxd\0115-46\_VA Dept of Rail - Public Transportation\Natural Resources\Appendices\Appendix\_F\_Richmond\Web\_Versions\Wetlands\_AppF-8\_Mapbook\_11x17\_WEB.mxd | Last Updated: 08.14.2017





0 100 200  
 Feet  
 1 inch = 200 feet  
 @ 11 x 17 inches  
 Projection: Lambert Conformal Conic  
 State Plane Virginia North FIPS 4501 Feet  
 North American Datum of 1983  
 Imagery/Basemap Source: 2015 Bing  
 Aerial Imagery; ESRI World Transportation

- Legend**
- Permanent Limits of Disturbance
  - Temporary Limits of Disturbance
  - CSXT Mileposts
  - Track - Existing
  - Stations
  - Culverts
  - Delineated Stream Impacts
  - Delineated Streams
  - Major River Impacts
  - Waterbodies
  - Delineated Wetlands
  - Delineated Wetland Impacts
  - Resource Protection Areas
  - Resource Protection Area Impacts
  - Impaired Waters
  - CSXT ROW (County Parcel Data)
  - City/County Parcels
  - City/County Boundary
- (Virginia Department of Environmental Quality)*

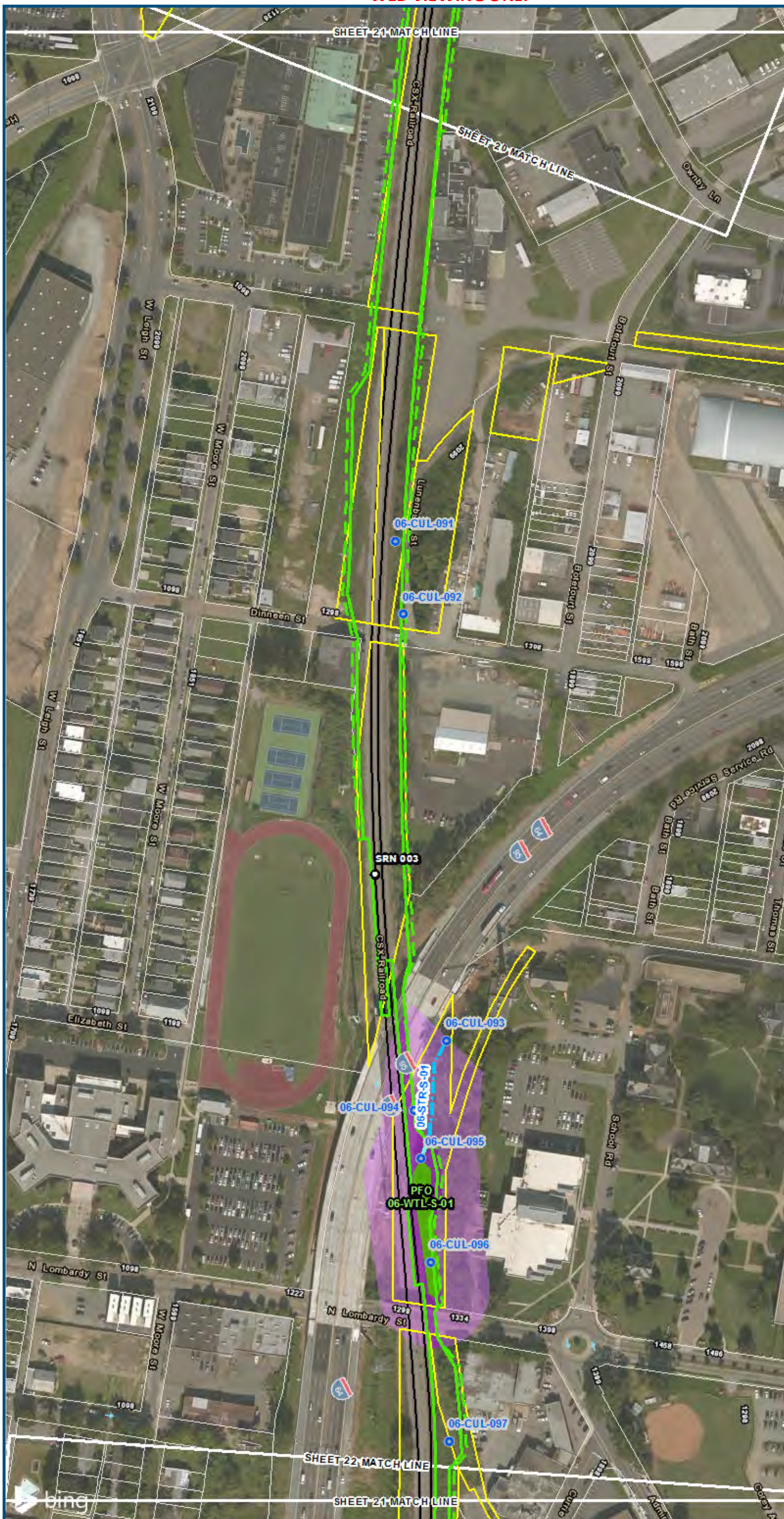
**Mapbook F-8  
 Potential Impacts to  
 Wetlands and Streams  
 Build Alternative 6G  
 Shared Service,  
 Staples Mill Road/  
 Main Street Stations**

\\dcis-main\gis\_data\GIS\Projects\0115-46\_VA Dept of Rail\Public\T transportation\0239056\_RAPS-4\IT Dev-Concept\Eng\map\_docs\mxd\01\IS\Tech\_Reports\Natural Resources\Appendices\Appendix\_F\_Richmond\Web\_Versions\Wetlands\_AppF-8\_Mapbook\_11x17\_WEB.mxd | Last Updated: 08.14.2017









0 100 200  
 Feet  
 1 inch = 200 feet  
 @ 11 x 17 inches  
 Projection: Lambert Conformal Conic  
 State Plane Virginia North FIPS 4501 Feet  
 North American Datum of 1983  
 Imagery/Basemap Source: 2015 Bing  
 Aerial Imagery; ESRI World Transportation

- Legend**
- Permanent Limits of Disturbance
  - Temporary Limits of Disturbance
  - CSXT Mileposts
  - Track - Existing
  - Stations
  - Culverts
  - Delineated Stream Impacts
  - Delineated Streams
  - Major River Impacts
  - Waterbodies
  - Delineated Wetlands
  - Delineated Wetland Impacts
  - Resource Protection Areas
  - Resource Protection Area Impacts
  - Impaired Waters
  - CSXT ROW (County Parcel Data)
  - City/County Parcels
  - City/County Boundary
- (Virginia Department of Environmental Quality)*

**Mapbook F-8  
 Potential Impacts to  
 Wetlands and Streams  
 Build Alternative 6G  
 Shared Service,  
 Staples Mill Road/  
 Main Street Stations**

\\dcis-main\gis\_data\GIS\Projects\0115-46\_VA\_Dep\_of\_Rails-Public\Transportation\0239056\_RAPS-4AltDev-Concept\Eng\map\_docs\mxd\0115-46\_VA\_Dep\_of\_Rails-Public\Natural Resources\Wetlands\_AppF-8\_Mapbook\_11x17\_WEB.mxd | Last Updated: 08.14.2017





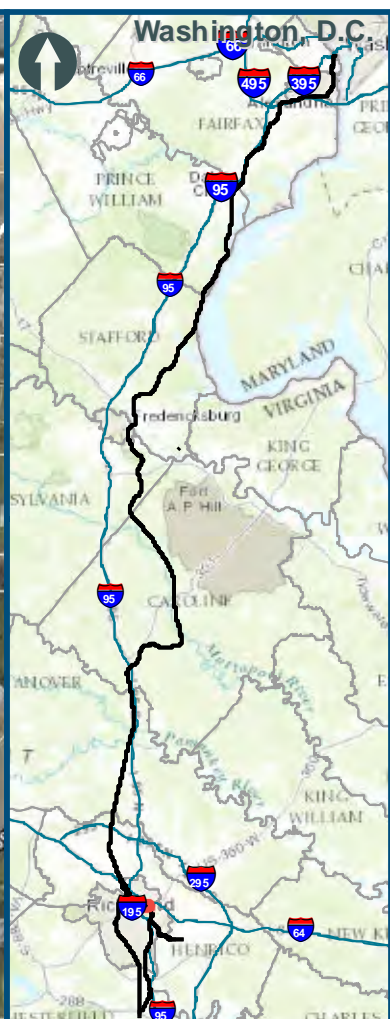
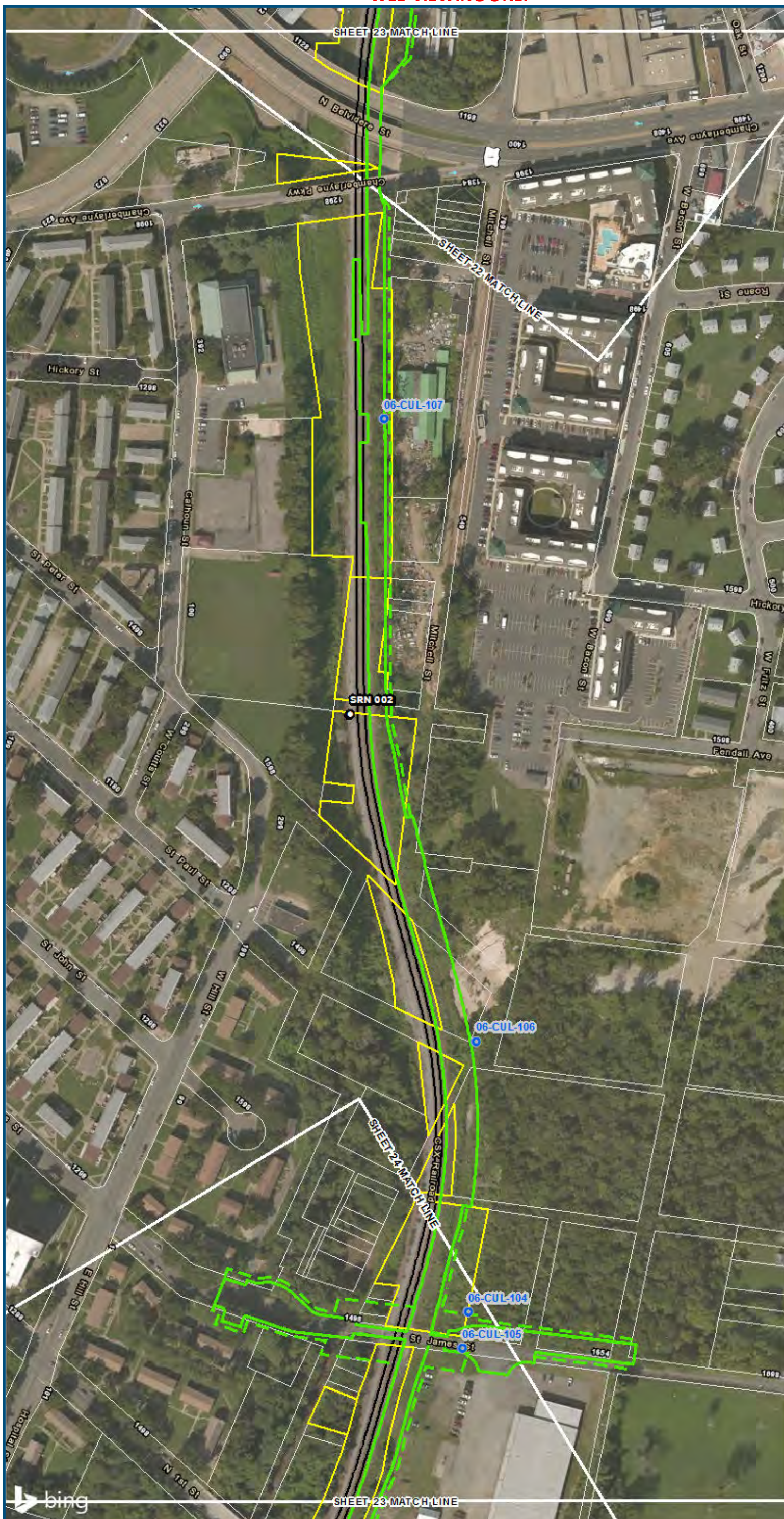
0 100 200  
 Feet  
 1 inch = 200 feet  
 @ 11 x 17 inches  
 Projection: Lambert Conformal Conic  
 State Plane Virginia North FIPS 4501 Feet  
 North American Datum of 1983  
 Imagery/Basemap Source: 2015 Bing  
 Aerial Imagery; ESRI World Transportation

- Legend**
- Permanent Limits of Disturbance
  - Temporary Limits of Disturbance
  - CSXT Mileposts
  - Track - Existing
  - Stations
  - Culverts
  - Delineated Stream Impacts
  - Delineated Streams
  - Major River Impacts
  - Waterbodies
  - Delineated Wetlands
  - Delineated Wetland Impacts
  - Resource Protection Areas
  - Resource Protection Area Impacts
  - Impaired Waters
  - CSXT ROW (County Parcel Data)
  - City/County Parcels
  - City/County Boundary
- (Virginia Department of Environmental Quality)*

**Mapbook F-8**  
**Potential Impacts to Wetlands and Streams**  
**Build Alternative 6G**  
**Shared Service, Staples Mill Road/ Main Street Stations**

\\dcis-main\gis\_data\GIS\Projects\0115-46\_VA\Depot\Railis-Public\Transportation\0239056\_RAPS-4\IT\Dev-Concept\Eng\map\_docs\mxd\0115-46\_VA\Mapbook\_11x17\_WEB.mxd | Last Updated: 08.14.2017





0 100 200  
 Feet  
 1 inch = 200 feet  
 @ 11 x 17 inches  
 Projection: Lambert Conformal Conic  
 State Plane Virginia North FIPS 4501 Feet  
 North American Datum of 1983  
 Imagery/Basemap Source: 2015 Bing  
 Aerial Imagery; ESRI World Transportation

- Legend**
- Permanent Limits of Disturbance
  - Temporary Limits of Disturbance
  - CSXT Mileposts
  - Track - Existing
  - Stations
  - Culverts
  - Delineated Stream Impacts
  - Delineated Streams
  - Major River Impacts
  - Waterbodies
  - Delineated Wetlands
  - Delineated Wetland Impacts
  - Resource Protection Areas
  - Resource Protection Area Impacts
  - Impaired Waters
  - CSXT ROW (County Parcel Data)
  - City/County Parcels
  - City/County Boundary
- (Virginia Department of Environmental Quality)*

**Mapbook F-8**  
**Potential Impacts to Wetlands and Streams**  
**Build Alternative 6G**  
**Shared Service, Staples Mill Road/ Main Street Stations**

\\dc2rv-arail\gis\_data\GIS\Projects\0115-46\_VA\_DepotRail\Public\Transportation\0239056\_RAPS-4\ITDev-Concept\Eng\map\_docs\mxd\01EIS\Tech\_Reports\Natural\_Resources\Appendices\Appendix\_F\_Richmond\Web\_Versions\Wetlands\_AppF-8\_Mapbook\_11x17\_WEB.mxd | Last Updated: 08.14.2017














0 100 200  
 Feet  
 1 inch = 200 feet  
 @ 11 x 17 inches  
 Projection: Lambert Conformal Conic  
 State Plane Virginia North FIPS 4501 Feet  
 North American Datum of 1983  
 Imagery/Basemap Source: 2015 Bing  
 Aerial Imagery; ESRI World Transportation

- Legend**
- Permanent Limits of Disturbance
  - Temporary Limits of Disturbance
  - CSXT Mileposts
  - Track - Existing
  - Stations
  - Culverts
  - Delineated Stream Impacts
  - Delineated Streams
  - Major River Impacts
  - Waterbodies
  - Delineated Wetlands
  - Delineated Wetland Impacts
  - Resource Protection Areas
  - Resource Protection Area Impacts
  - Impaired Waters
  - CSXT ROW (County Parcel Data)
  - City/County Parcels
  - City/County Boundary
- (Virginia Department of Environmental Quality)*

**Mapbook F-8  
 Potential Impacts to  
 Wetlands and Streams  
 Build Alternative 6G  
 Shared Service,  
 Staples Mill Road/  
 Main Street Stations**

\\dcis-main\gis\_data\GIS\Projects\0115-45\_VA Dept of Rail\Public Transportation\0239056\_RAPS-4\IT Dev-Concept\Eng\map\_docs\mxd\01EIS\Tech Reports\Natural Resources\Appendices\Appendix\_F\_Richmond\Web\_Versions\Wetlands\_AppF-8\_Mapbook\_11x17\_WEB.mxd | Last Updated: 08.14.2017



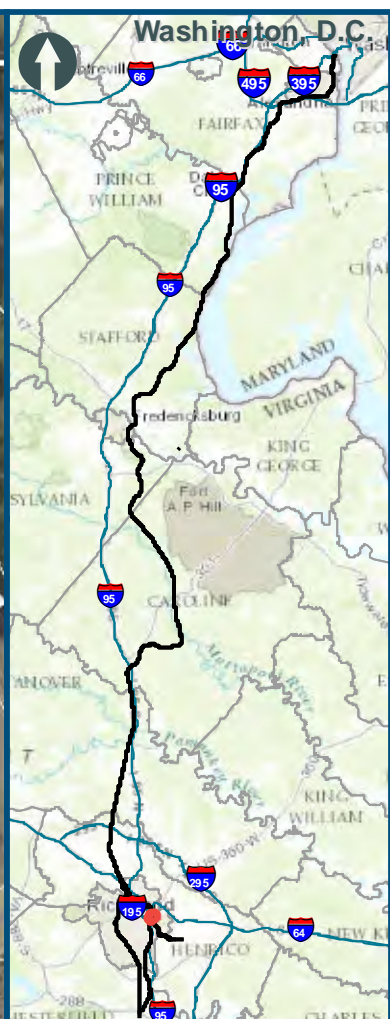
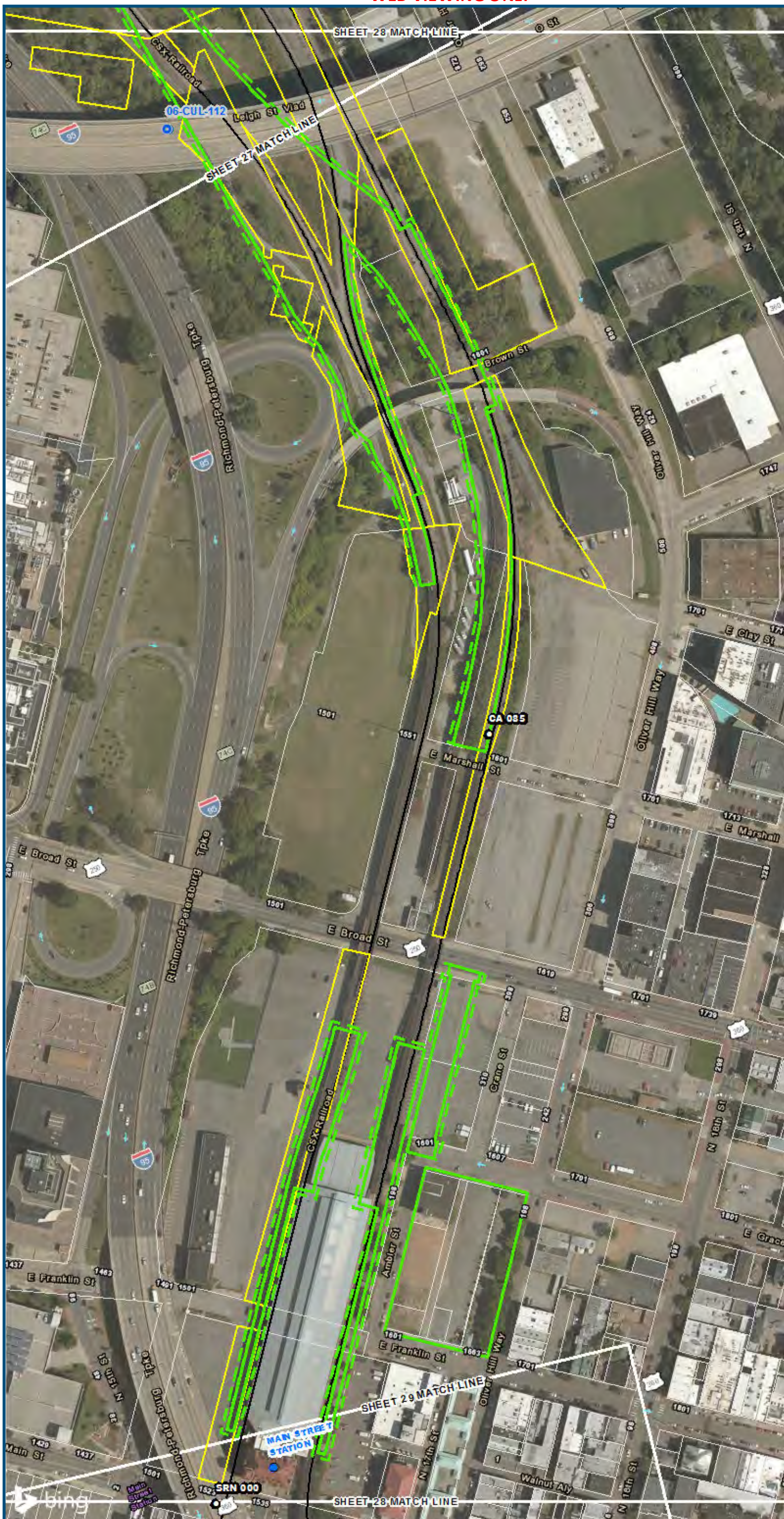
[www.DC2RVArail.com](http://www.DC2RVArail.com)












0 100 200  
 Feet  
 1 inch = 200 feet  
 @ 11 x 17 inches  
 Projection: Lambert Conformal Conic  
 State Plane Virginia North FIPS 4501 Feet  
 North American Datum of 1983  
 Imagery/Basemap Source: 2015 Bing  
 Aerial Imagery; ESRI World Transportation

- Legend**
- Permanent Limits of Disturbance
  - Temporary Limits of Disturbance
  - CSXT Mileposts
  - Track - Existing
  - Stations
  - Culverts
  - Delineated Stream Impacts
  - Delineated Streams
  - Major River Impacts
  - Waterbodies
  - Delineated Wetlands
  - Delineated Wetland Impacts
  - Resource Protection Areas
  - Resource Protection Area Impacts
  - Impaired Waters
  - CSXT ROW (County Parcel Data)
  - City/County Parcels
  - City/County Boundary

*(Virginia Department of Environmental Quality)*

**Mapbook F-8  
 Potential Impacts to  
 Wetlands and Streams  
 Build Alternative 6G  
 Shared Service,  
 Staples Mill Road/  
 Main Street Stations**

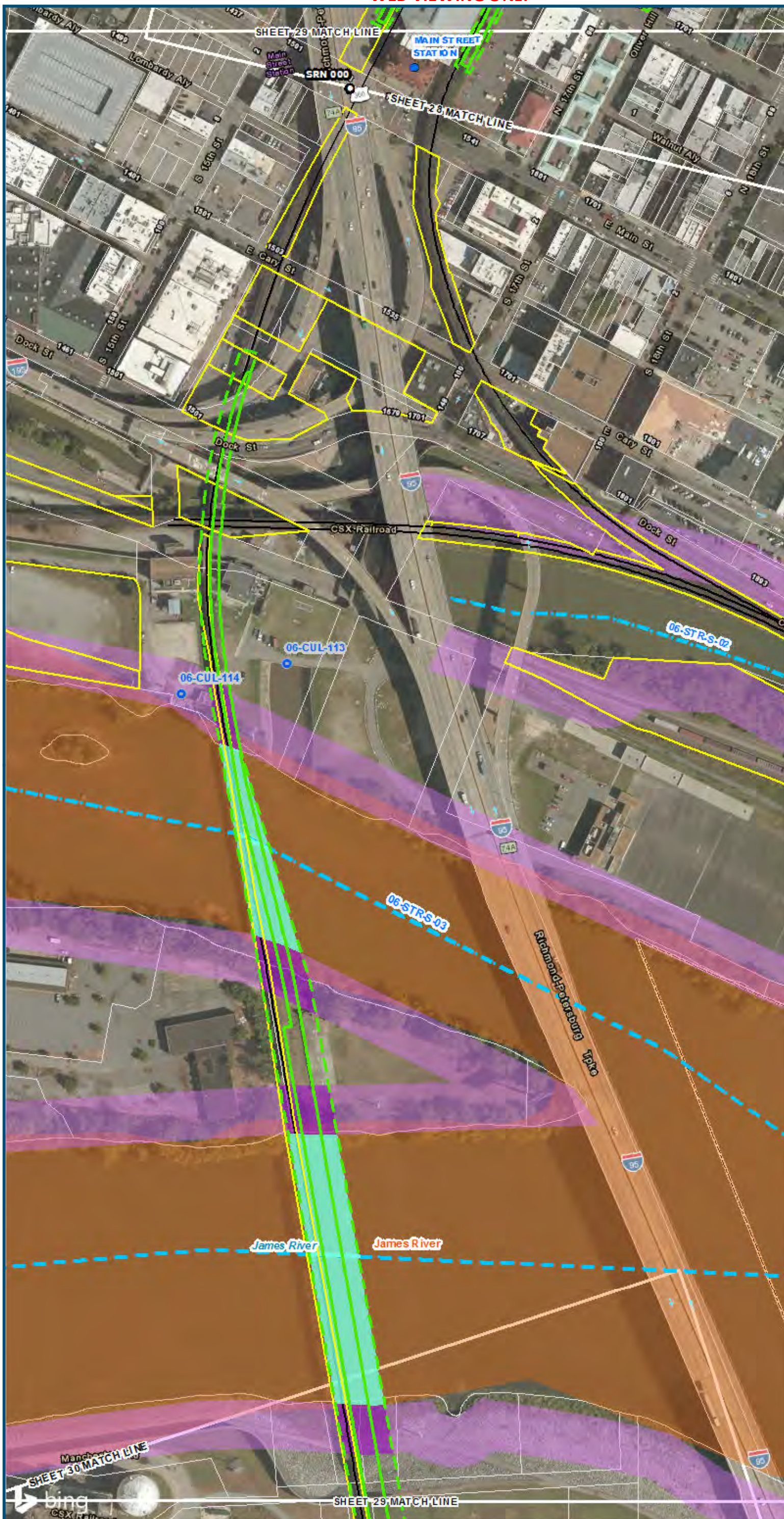
\\dcis-main\gis\_data\GIS\Projects\0115-45\_VA\_Depot\Rail\Public\Transportation\0239056\_RAPS-4\AI\Dev-Concept\Eng\map\_docs\mxd\01EIS\Tech\_Reports\Natural\_Resources\Appendices\Appendix\_F\_Richmond\Mapbook\_F-8\_Mapbook\_11x17\_WEB.mxd | Last Updated: 08.14.2017



www.DC2RVArail.com







0 100 200  
 Feet  
 1 inch = 200 feet  
 @ 11 x 17 inches  
 Projection: Lambert Conformal Conic  
 State Plane Virginia North FIPS 4501 Feet  
 North American Datum of 1983  
 Imagery/Basemap Source: 2015 Bing  
 Aerial Imagery; ESRI World Transportation

**Legend**

- Permanent Limits of Disturbance
- Temporary Limits of Disturbance
- CSXT Mileposts
- Track - Existing
- Stations
- Culverts
- Delineated Stream Impacts
- Delineated Streams
- Major River Impacts
- Waterbodies
- Delineated Wetlands
- Delineated Wetland Impacts
- Resource Protection Areas
- Resource Protection Area Impacts
- Impaired Waters
- CSXT ROW (County Parcel Data)
- City/County Parcels
- City/County Boundary

*(Virginia Department of Environmental Quality)*

**Mapbook F-8**  
**Potential Impacts to Wetlands and Streams**  
**Build Alternative 6G**  
**Shared Service, Staples Mill Road/ Main Street Stations**

\\dc1s-main\gis\_data\GIS\Projects\0115-46\_VA\_DepotRail-PublicTransportation\0239056\_RAPS-4AltDev-Concept\Eng\map\_docs\mxd\0115-46\_VA\_DepotRail-PublicTransportation\0239056\_RAPS-4AltDev-Concept\Appendix\_F\_RichmondWeb\_Versions\Wetlands\_AppF-8\_Mapbook\_11x17\_WEB.mxd | Last Updated: 08.14.2017



[www.DC2RVArail.com](http://www.DC2RVArail.com)







0 100 200  
 Feet  
 1 inch = 200 feet  
 @ 11 x 17 inches  
 Projection: Lambert Conformal Conic  
 State Plane Virginia North FIPS 4501 Feet  
 North American Datum of 1983  
 Imagery/Basemap Source: 2015 Bing  
 Aerial Imagery; ESRI World Transportation

- Legend**
- Permanent Limits of Disturbance
  - Temporary Limits of Disturbance
  - CSXT Mileposts
  - Track - Existing
  - Stations
  - Culverts
  - Delineated Stream Impacts
  - Delineated Streams
  - Major River Impacts
  - Waterbodies
  - Delineated Wetlands
  - Delineated Wetland Impacts
  - Resource Protection Areas
  - Resource Protection Area Impacts
  - Impaired Waters
  - CSXT ROW (County Parcel Data)
  - City/County Parcels
  - City/County Boundary
- (Virginia Department of Environmental Quality)*

**Mapbook F-8  
 Potential Impacts to  
 Wetlands and Streams  
 Build Alternative 6G  
 Shared Service,  
 Staples Mill Road/  
 Main Street Stations**

\\dcis-main\gis\_data\GIS\Projects\0115-46\_VA Dept of Rail\Public\Transportation\0239056\_RAPS-4\ITDev-Concept\Eng\map\_docs\mxd\01EIS\Tech\_Reports\Natural Resources\Appendices\Appendix\_F\_Richmond\Web\_Versions\Wetlands\_AppF-8\_Mapbook\_11x17\_WEB.mxd | Last Updated: 08.14.2017





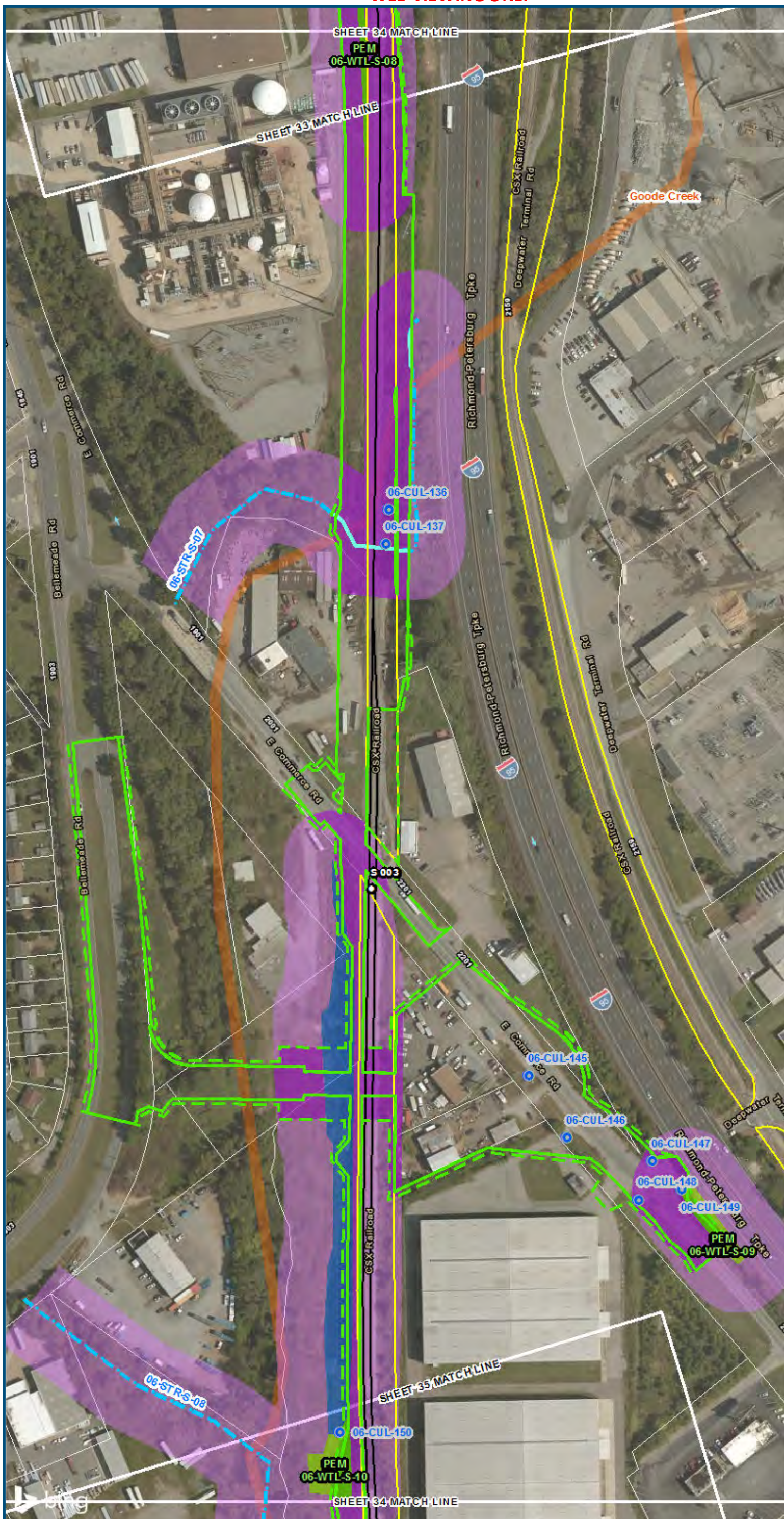













0 100 200  
 Feet  
 1 inch = 200 feet  
 @ 11 x 17 inches  
 Projection: Lambert Conformal Conic  
 State Plane Virginia North FIPS 4501 Feet  
 North American Datum of 1983  
 Imagery/Basemap Source: 2015 Bing  
 Aerial Imagery; ESRI World Transportation

- Legend**
- Permanent Limits of Disturbance
  - Temporary Limits of Disturbance
  - CSXT Mileposts
  - Track - Existing
  - Stations
  - Culverts
  - Delineated Stream Impacts
  - Delineated Streams
  - Major River Impacts
  - Waterbodies
  - Delineated Wetlands
  - Delineated Wetland Impacts
  - Resource Protection Areas
  - Resource Protection Area Impacts
  - Impaired Waters
  - CSXT ROW (County Parcel Data)
  - City/County Parcels
  - City/County Boundary

*(Virginia Department of Environmental Quality)*

**Mapbook F-8  
 Potential Impacts to  
 Wetlands and Streams  
 Build Alternative 6G  
 Shared Service,  
 Staples Mill Road/  
 Main Street Stations**

\\dcis-main\gis\_data\GIS\Projects\0115-46\_VA Dept of Rail\Public\Tech Reports\Natural Resources\Appendix\_F\_Richmond\Mapbook\_F-8\_Mapbook\_11x17\_WEB.mxd | Last Updated: 08.14.2017



[www.DC2RVArail.com](http://www.DC2RVArail.com)







0 100 200  
 Feet  
 1 inch = 200 feet  
 @ 11 x 17 inches  
 Projection: Lambert Conformal Conic  
 State Plane Virginia North FIPS 4501 Feet  
 North American Datum of 1983  
 Imagery/Basemap Source: 2015 Bing  
 Aerial Imagery; ESRI World Transportation

- Legend**
- Permanent Limits of Disturbance
  - Temporary Limits of Disturbance
  - CSXT Mileposts
  - Track - Existing
  - Stations
  - Culverts
  - Delineated Stream Impacts
  - Delineated Streams
  - Major River Impacts
  - Waterbodies
  - Delineated Wetlands
  - Delineated Wetland Impacts
  - Resource Protection Areas
  - Resource Protection Area Impacts
  - Impaired Waters
  - CSXT ROW (County Parcel Data)
  - City/County Parcels
  - City/County Boundary
- (Virginia Department of Environmental Quality)*

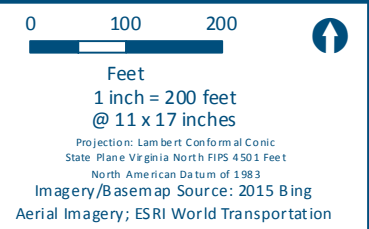
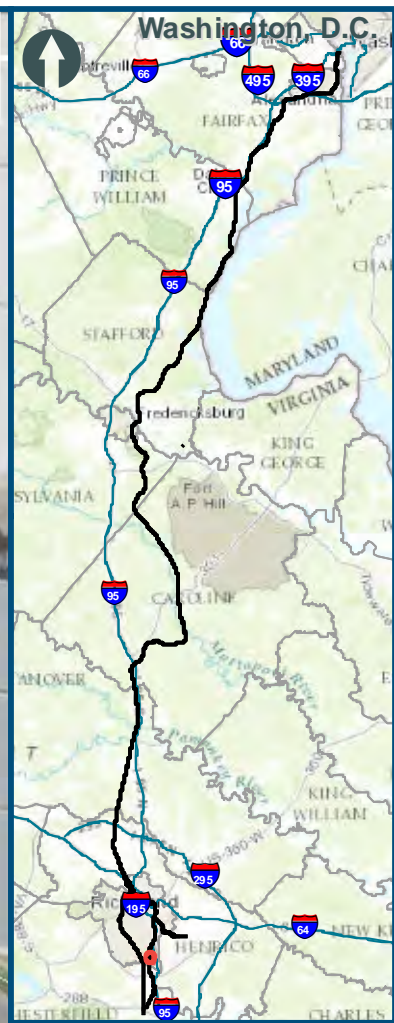
**Mapbook F-8**  
**Potential Impacts to Wetlands and Streams**  
**Build Alternative 6G**  
**Shared Service, Staples Mill Road/ Main Street Stations**

\\dcis-main\gis\_data\GIS\Projects\0115-46\_VA Dept of Rail-Public Transportation\02309056\_RAPS-4\IT Dev-Concept\Eng\map\_docs\mxd\01\Tech\_Reports\Natural Resources\Appendices\Appendix\_F\_Richmond\Web\_Versions\Wetlands\_AppF-8\_Mapbook\_11x17\_WEB.mxd | Last Updated: 08.14.2017







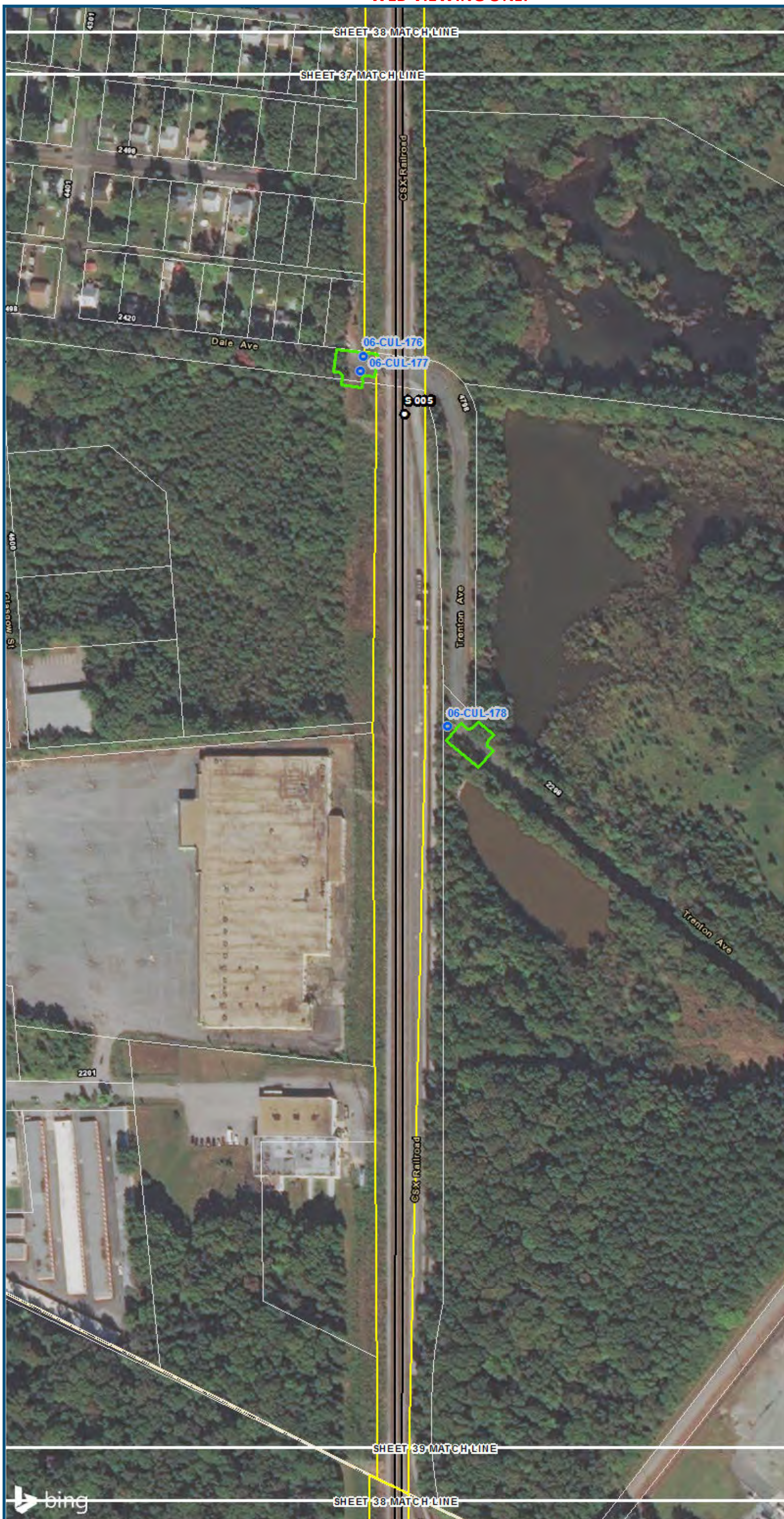


- Legend**
- Permanent Limits of Disturbance
  - Temporary Limits of Disturbance
  - CSXT Mileposts
  - Track - Existing
  - Stations
  - Culverts
  - Delineated Stream Impacts
  - Delineated Streams
  - Major River Impacts
  - Waterbodies
  - Delineated Wetlands
  - Delineated Wetland Impacts
  - Resource Protection Areas
  - Resource Protection Area Impacts
  - Impaired Waters
  - CSXT ROW (County Parcel Data)
  - City/County Parcels
  - City/County Boundary
- (Virginia Department of Environmental Quality)*

**Mapbook F-8  
Potential Impacts to  
Wetlands and Streams  
Build Alternative 6G  
Shared Service,  
Staples Mill Road/  
Main Street Stations**

\\dcis-main\gis\_data\GIS\Projects\0115-45\_VA Dept of Rail-Public Transportation\0239056\_RAPS-4AltDev-Concept\Eng\map\_docs\mxd\01EIS\Tech\_Reports\Natural Resources\Appendices\Appendix\_F\_Richmond\Mapbook\_F\_11x17\_WEB.mxd | Last Updated: 08.14.2017





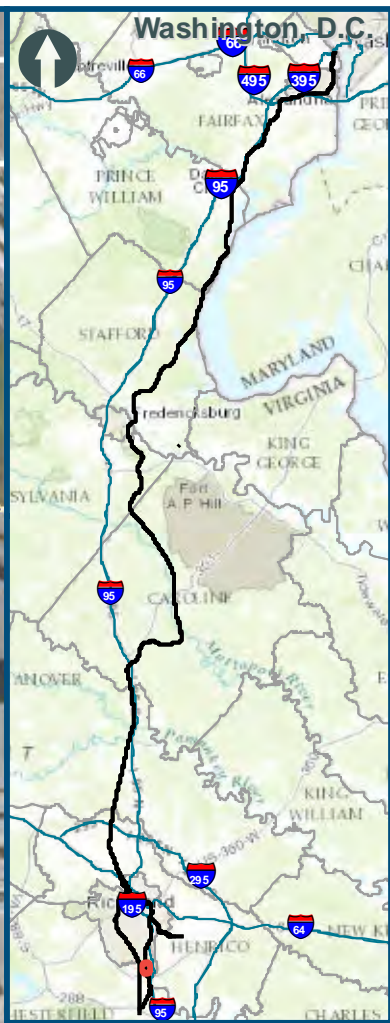
0 100 200  
 Feet  
 1 inch = 200 feet  
 @ 11 x 17 inches  
 Projection: Lambert Conformal Conic  
 State Plane Virginia North FIPS 4501 Feet  
 North American Datum of 1983  
 Imagery/Basemap Source: 2015 Bing  
 Aerial Imagery; ESRI World Transportation

- Legend**
- Permanent Limits of Disturbance
  - Temporary Limits of Disturbance
  - CSXT Mileposts
  - Track - Existing
  - Stations
  - Culverts
  - Delineated Stream Impacts
  - Delineated Streams
  - Major River Impacts
  - Waterbodies
  - Delineated Wetlands
  - Delineated Wetland Impacts
  - Resource Protection Areas
  - Resource Protection Area Impacts
  - Impaired Waters
  - CSXT ROW (County Parcel Data)
  - City/County Parcels
  - City/County Boundary

**Mapbook F-8  
 Potential Impacts to  
 Wetlands and Streams  
 Build Alternative 6G  
 Shared Service,  
 Staples Mill Road/  
 Main Street Stations**

\\dcis-main\gis\_data\GIS\Projects\0115-46\_VA Dept of Rail-Public Transportation\0239056\_RAPS-4AltDev-Concept\Eng\map\_docs\mxd\01EIS\Tech\_Reports\Natural\_Resources\Appendices\Appendix\_F\_Richmond\Web\_Versions\Wetlands\_AppF-8\_Mapbook\_11x17\_WEB.mxd | Last Updated: 08.14.2017





0 100 200  
 Feet  
 1 inch = 200 feet  
 @ 11 x 17 inches  
 Projection: Lambert Conformal Conic  
 State Plane Virginia North FIPS 4501 Feet  
 North American Datum of 1983  
 Imagery/Basemap Source: 2015 Bing  
 Aerial Imagery; ESRI World Transportation


**Legend**

- Permanent Limits of Disturbance
- Temporary Limits of Disturbance
- CSXT Mileposts
- Track - Existing
- Stations
- Culverts
- Delineated Stream Impacts
- Delineated Streams
- Major River Impacts
- Waterbodies
- Delineated Wetlands
- Delineated Wetland Impacts
- Resource Protection Areas
- Resource Protection Area Impacts
- Impaired Waters
- CSXT ROW (County Parcel Data)
- City/County Parcels
- City/County Boundary

*(Virginia Department of Environmental Quality)*

**Mapbook F-8  
 Potential Impacts to  
 Wetlands and Streams  
 Build Alternative 6G  
 Shared Service,  
 Staples Mill Road/  
 Main Street Stations**

\\dcis-main\gis\_data\GIS\Projects\0115-46\_VA Dept of Rail\Public Transportation\0239056\_RAPS-4AltDev-Concept\Eng\map\_docs\mxd\02EIS\Tech Reports\Natural Resources\Appendices\Appendix\_F\_Richmond\Web\_Versions\Wetlands\_AppF-8\_Mapbook\_11x17\_WEB.mxd | Last Updated: 08.14.2017



[www.DC2RVArail.com](http://www.DC2RVArail.com)







0 100 200  
 Feet  
 1 inch = 200 feet  
 @ 11 x 17 inches  
 Projection: Lambert Conformal Conic  
 State Plane Virginia North FIPS 4501 Feet  
 North American Datum of 1983  
 Imagery/Basemap Source: 2015 Bing  
 Aerial Imagery; ESRI World Transportation

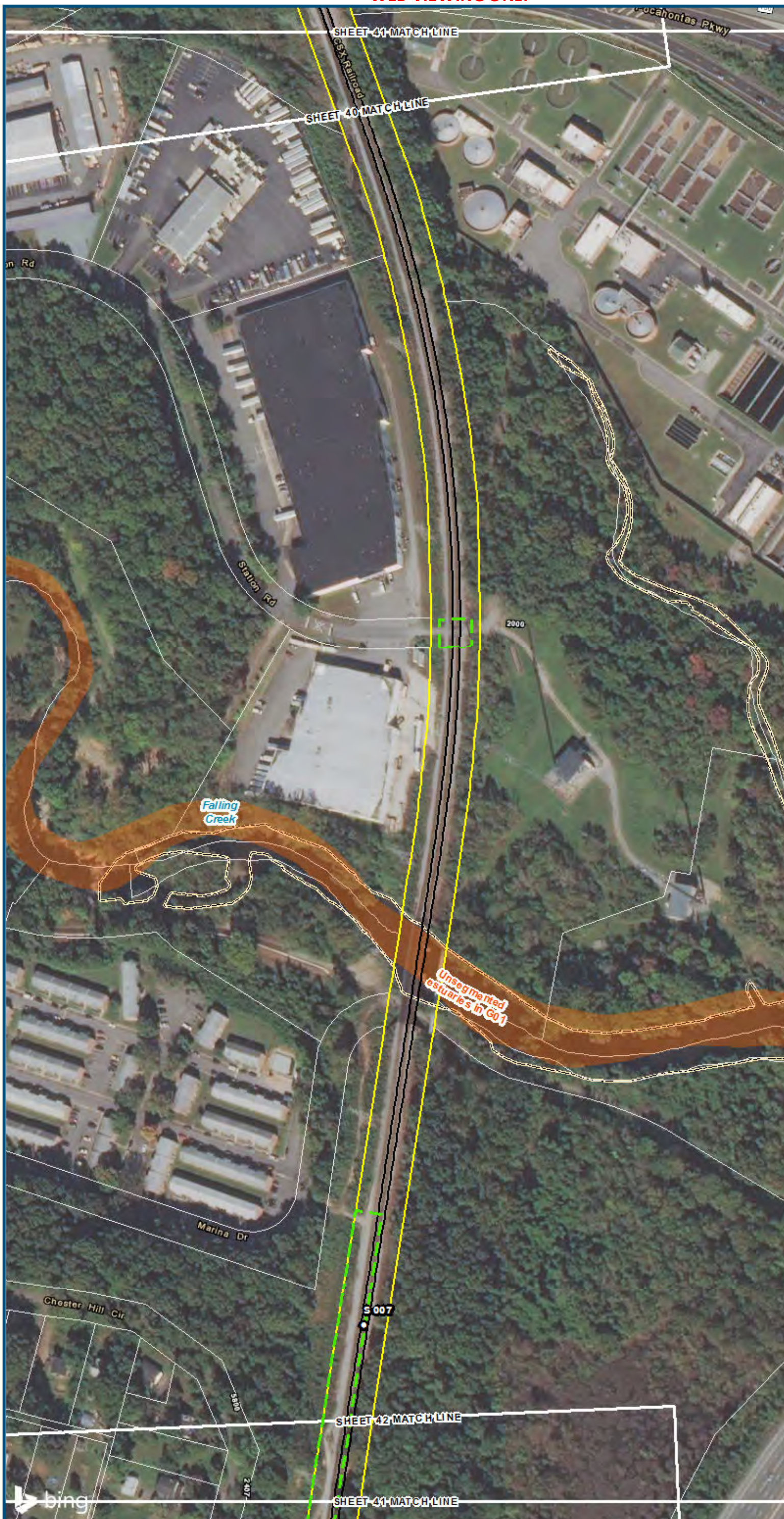
**Legend**

- Permanent Limits of Disturbance
  - Temporary Limits of Disturbance
  - CSXT Mileposts
  - Track - Existing
  - Stations
  - Culverts
  - Delineated Stream Impacts
  - Delineated Streams
  - Major River Impacts
  - Waterbodies
  - Delineated Wetlands
  - Delineated Wetland Impacts
  - Resource Protection Areas
  - Resource Protection Area Impacts
  - Impaired Waters
  - CSXT ROW (County Parcel Data)
  - City/County Parcels
  - City/County Boundary
- (Virginia Department of Environmental Quality)*

**Mapbook F-8  
 Potential Impacts to  
 Wetlands and Streams  
 Build Alternative 6G  
 Shared Service,  
 Staples Mill Road/  
 Main Street Stations**

\\vlis-main\gis\_data\GIS\Projects\0115-46\_VA\DeptofRails-PublicTransportation\0239056\_RAPS-4AltDev-Concept\Eng\map\_docs\mxd\01EIS\Tech\_Reports\Natural\_Resources\Appendices\Appendix\_F\_Richmond\Web\_Versions\Wetlands\_AppF-8\_Mapbook\_11x17\_WEB.mxd | Last Updated: 08.14.2017





0 100 200  
 Feet  
 1 inch = 200 feet  
 @ 11 x 17 inches  
 Projection: Lambert Conformal Conic  
 State Plane Virginia North FIPS 4501 Feet  
 North American Datum of 1983  
 Imagery/Basemap Source: 2015 Bing  
 Aerial Imagery; ESRI World Transportation

- Legend**
- Permanent Limits of Disturbance
  - Temporary Limits of Disturbance
  - CSXT Mileposts
  - Track - Existing
  - Stations
  - Culverts
  - Delineated Stream Impacts
  - Delineated Streams
  - Major River Impacts
  - Waterbodies
  - Delineated Wetlands
  - Delineated Wetland Impacts
  - Resource Protection Areas
  - Resource Protection Area Impacts
  - Impaired Waters  
*(Virginia Department of Environmental Quality)*
  - CSXT ROW (County Parcel Data)
  - City/County Parcels
  - City/County Boundary

**Mapbook F-8**  
**Potential Impacts to Wetlands and Streams**  
**Build Alternative 6G**  
**Shared Service, Staples Mill Road/ Main Street Stations**

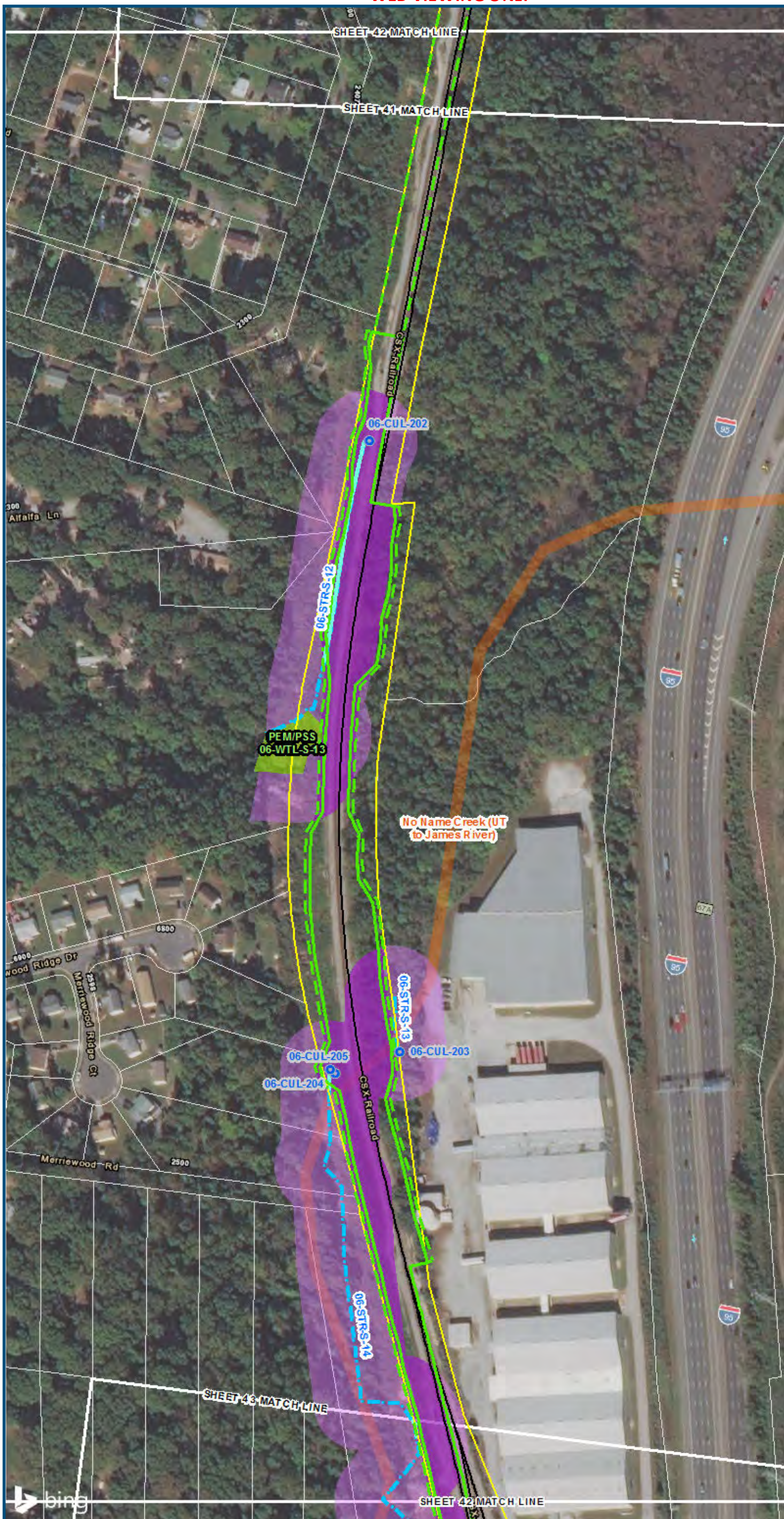
\\dcis-main\gis\_data\GIS\Projects\0115-46\_VA Dept of Rail\Public Transportation\0239056\_RAPS-4\ITDev-Concept\Eng\map\_docs\mxd\01EIS\Tech\_Reports\Natural Resources\Appendices\Appendix\_F\_Richmond\Web\_Versions\Wetlands\_AppF-8\_Mapbook\_11x17\_WEB.mxd | Last Updated: 08.14.2017



www.DC2RVArail.com







0 100 200  
 Feet  
 1 inch = 200 feet  
 @ 11 x 17 inches  
 Projection: Lambert Conformal Conic  
 State Plane Virginia North FIPS 4501 Feet  
 North American Datum of 1983  
 Imagery/Basemap Source: 2015 Bing  
 Aerial Imagery; ESRI World Transportation

- Legend**
- Permanent Limits of Disturbance
  - Temporary Limits of Disturbance
  - CSXT Mileposts
  - Track - Existing
  - Stations
  - Culverts
  - Delineated Stream Impacts
  - Delineated Streams
  - Major River Impacts
  - Waterbodies
  - Delineated Wetlands
  - Delineated Wetland Impacts
  - Resource Protection Areas
  - Resource Protection Area Impacts
  - Impaired Waters
  - CSXT ROW (County Parcel Data)
  - City/County Parcels
  - City/County Boundary

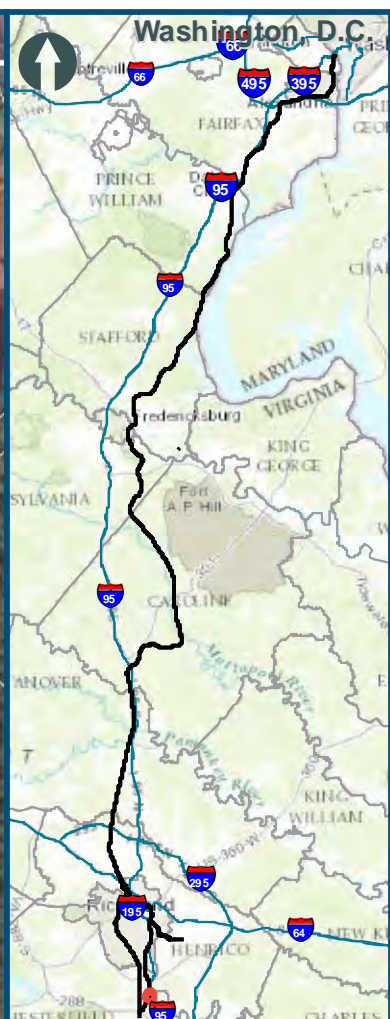
**Mapbook F-8**  
**Potential Impacts to**  
**Wetlands and Streams**  
**Build Alternative 6G**  
**Shared Service,**  
**Staples Mill Road/**  
**Main Street Stations**

\\dcis-main\gis\_data\GIS\Projects\0115-46\_VA Dept of Rail\Public Transportation\0239056\_RAPS-4\IT Dev-Concept\Eng\map\_docs\mxd\01EIS\Tech\_Reports\Natural Resources\Appendices\Appendix\_F\_Richmond\Web\_Versions\Wetlands\_AppF-8\_Mapbook\_11x17\_WEB.mxd | Last Updated: 08.14.2017









0 100 200  
 Feet  
 1 inch = 200 feet  
 @ 11 x 17 inches  
 Projection: Lambert Conformal Conic  
 State Plane Virginia North FIPS 4501 Feet  
 North American Datum of 1983  
 Imagery/Basemap Source: 2015 Bing  
 Aerial Imagery; ESRI World Transportation

- Legend**
- Permanent Limits of Disturbance
  - Temporary Limits of Disturbance
  - CSXT Mileposts
  - Track - Existing
  - Stations
  - Culverts
  - Delineated Stream Impacts
  - Delineated Streams
  - Major River Impacts
  - Waterbodies
  - Delineated Wetlands
  - Delineated Wetland Impacts
  - Resource Protection Areas
  - Resource Protection Area Impacts
  - Impaired Waters
  - CSXT ROW (County Parcel Data)
  - City/County Parcels
  - City/County Boundary
- (Virginia Department of Environmental Quality)*

**Mapbook F-8**  
**Potential Impacts to Wetlands and Streams**  
**Build Alternative 6G**  
**Shared Service, Staples Mill Road/ Main Street Stations**

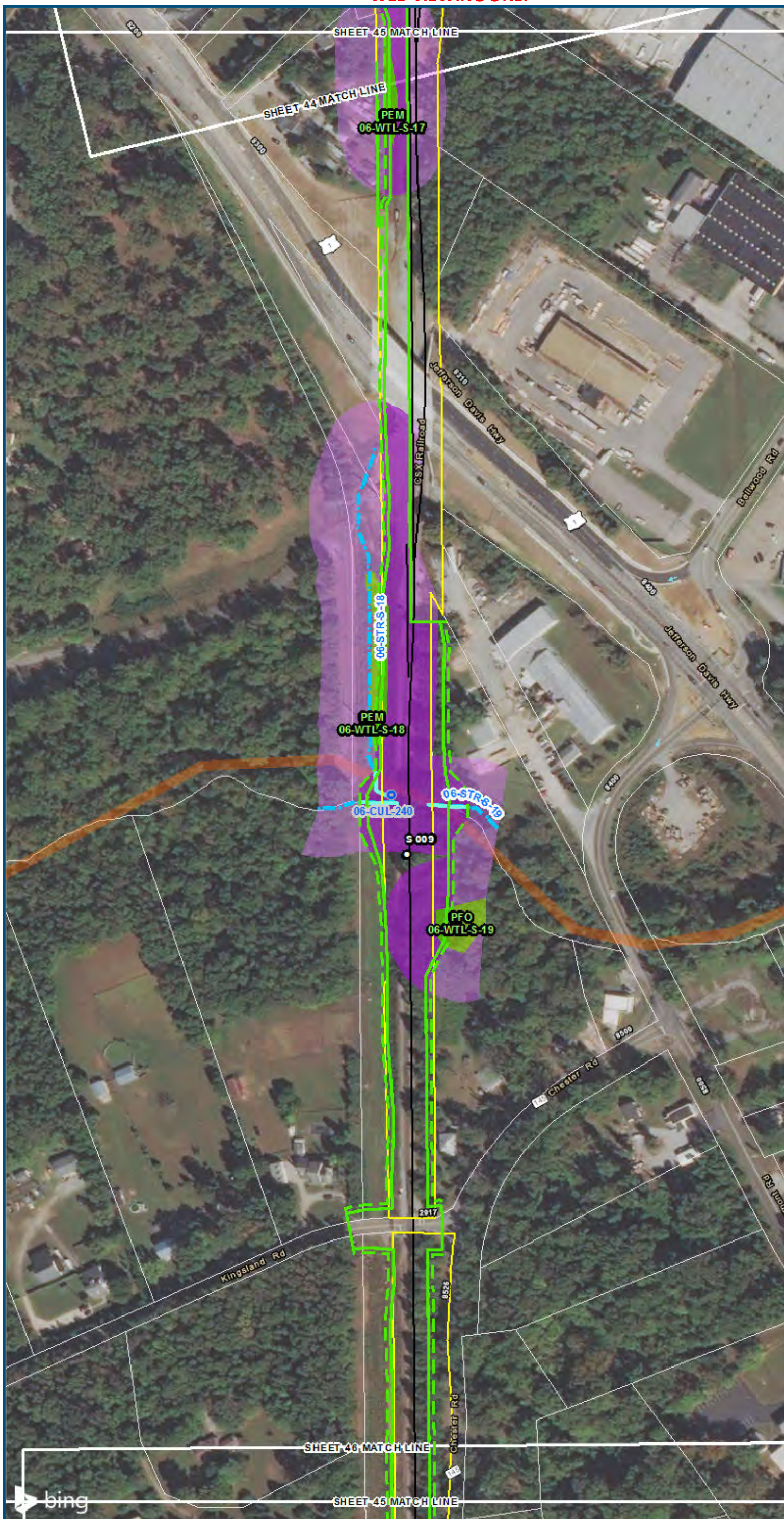
\\dcis-main\gis\_data\GIS\Projects\0115-46\_VA\Depot\Rail-Public\Transportation\0239056\_RAPS-4\ITDev-Concept\Eng\map\_docs\mxd\0115-46\_VA\Richmond\NaturalResources\Appendices\Appendix\_F\_Richmond\Mapbook\_F-8\_Mapbook\_11x17\_WEB.mxd | Last Updated: 08.14.2017



www.DC2RVArail.com







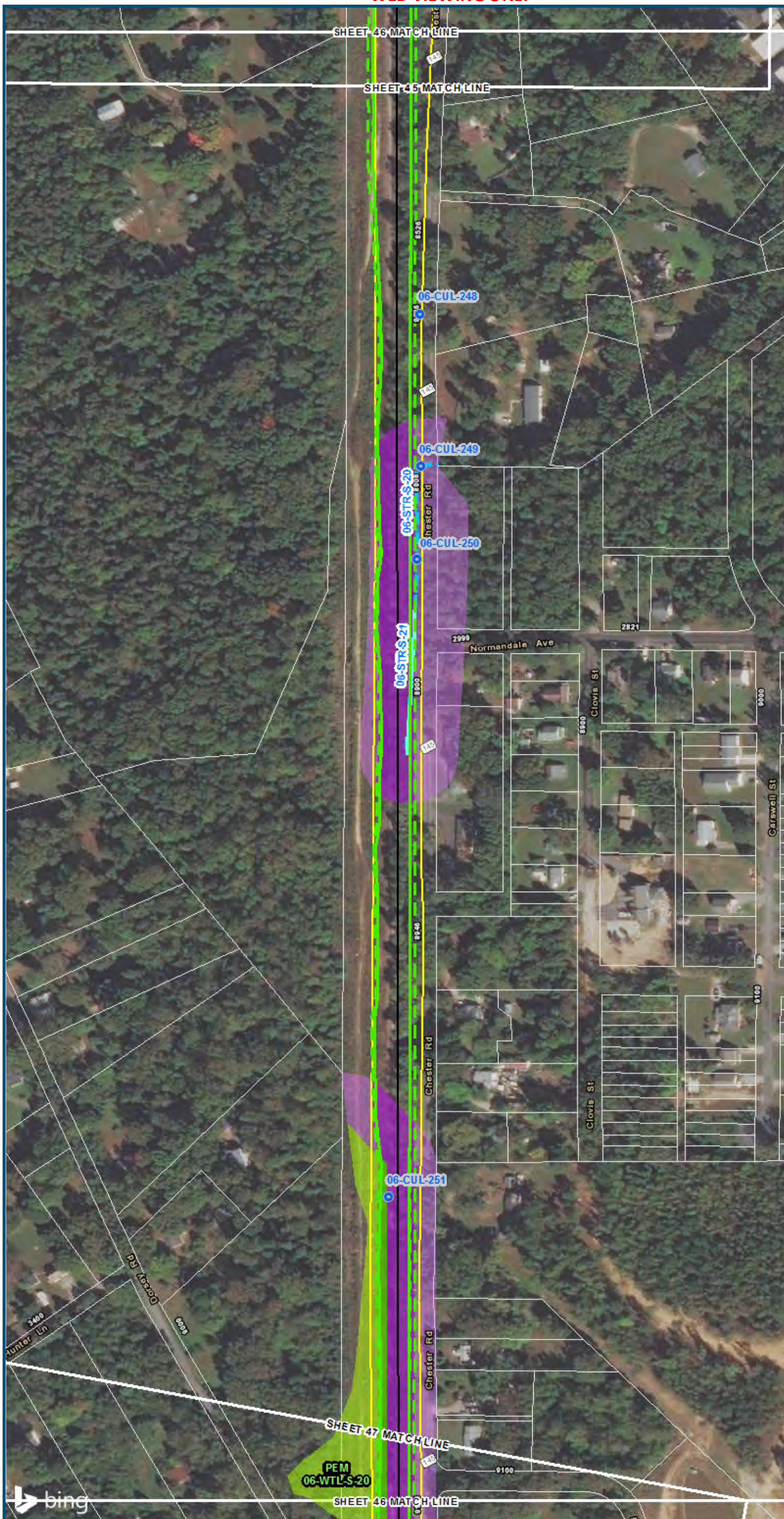
0 100 200  
 Feet  
 1 inch = 200 feet  
 @ 11 x 17 inches  
 Projection: Lambert Conformal Conic  
 State: Plane Virginia North FIPS 4501 Feet  
 North American Datum of 1983  
 Imagery/Basemap Source: 2015 Bing  
 Aerial Imagery; ESRI World Transportation

- Legend**
- Permanent Limits of Disturbance
  - Temporary Limits of Disturbance
  - CSXT Mileposts
  - Track - Existing
  - Stations
  - Culverts
  - Delineated Stream Impacts
  - Delineated Streams
  - Major River Impacts
  - Waterbodies
  - Delineated Wetlands
  - Delineated Wetland Impacts
  - Resource Protection Areas
  - Resource Protection Area Impacts
  - Impaired Waters
  - CSXT ROW (County Parcel Data)
  - City/County Parcels
  - City/County Boundary
- (Virginia Department of Environmental Quality)*

**Mapbook F-8  
 Potential Impacts to  
 Wetlands and Streams  
 Build Alternative 6G  
 Shared Service,  
 Staples Mill Road/  
 Main Street Stations**

\\dcis-main\gis\_data\GIS\Projects\0115-46\_VA\_Dep\toRail\Public\Transportation\0239056\_RAPS-4\ITDev-Concept\Eng\map\_docs\mxd\01EIS\Tech\_Reports\Natural\_Resources\Appendix\_F\_Richmond\Web\_Versions\Wetlands\_AppF-8\_Mapbook\_11x17\_WEB.mxd | Last Updated: 08.14.2017





0 100 200  
 Feet  
 1 inch = 200 feet  
 @ 11 x 17 inches  
 Projection: Lambert Conformal Conic  
 State: Plane Virginia North FIPS 4501 Feet  
 North American Datum of 1983  
 Imagery/Basemap Source: 2015 Bing  
 Aerial Imagery; ESRI World Transportation

- Legend**
- Permanent Limits of Disturbance
  - Temporary Limits of Disturbance
  - CSXT Mileposts
  - Track - Existing
  - Stations
  - Culverts
  - Delineated Stream Impacts
  - Delineated Streams
  - Major River Impacts
  - Waterbodies
  - Delineated Wetlands
  - Delineated Wetland Impacts
  - Resource Protection Areas
  - Resource Protection Area Impacts
  - Impaired Waters
  - CSXT ROW (County Parcel Data)
  - City/County Parcels
  - City/County Boundary
- (Virginia Department of Environmental Quality)*

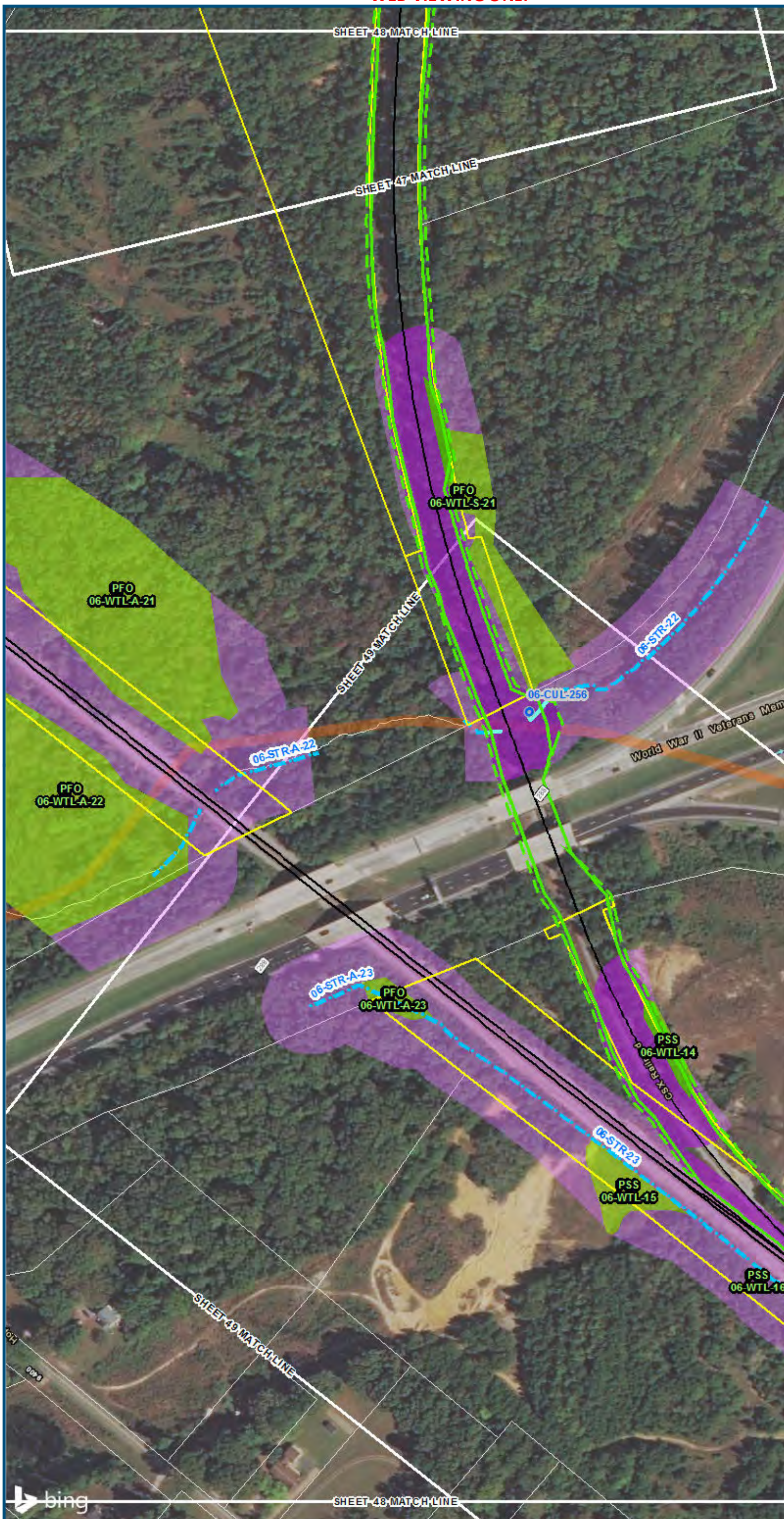
**Mapbook F-8  
 Potential Impacts to  
 Wetlands and Streams  
 Build Alternative 6G  
 Shared Service,  
 Staples Mill Road/  
 Main Street Stations**

\\dcis-main\gis\_data\GIS\Projects\0115-46\_VA\Depot\Rail-Public\Transportation\0239056\_RAPS-4\IT\Dev-Concept\Eng\map\_docs\mxd\01EIS\Tech\_Reports\Natural\_Resources\Appendices\Appendix\_F\_Richmond\Web\_Versions\Wetlands\_AppF-8\_Mapbook\_11x17\_WEB.mxd | Last Updated: 08.14.2017









0 100 200  
 Feet  
 1 inch = 200 feet  
 @ 11 x 17 inches  
 Projection: Lambert Conformal Conic  
 State Plane Virginia North FIPS 4501 Feet  
 North American Datum of 1983  
 Imagery/Basemap Source: 2015 Bing  
 Aerial Imagery; ESRI World Transportation

- Legend**
- Permanent Limits of Disturbance
  - Temporary Limits of Disturbance
  - CSXT Mileposts
  - Track - Existing
  - Stations
  - Culverts
  - Delineated Stream Impacts
  - Delineated Streams
  - Major River Impacts
  - Waterbodies
  - Delineated Wetlands
  - Delineated Wetland Impacts
  - Resource Protection Areas
  - Resource Protection Area Impacts
  - Impaired Waters
  - CSXT ROW (County Parcel Data)
  - City/County Parcels
  - City/County Boundary
- (Virginia Department of Environmental Quality)*

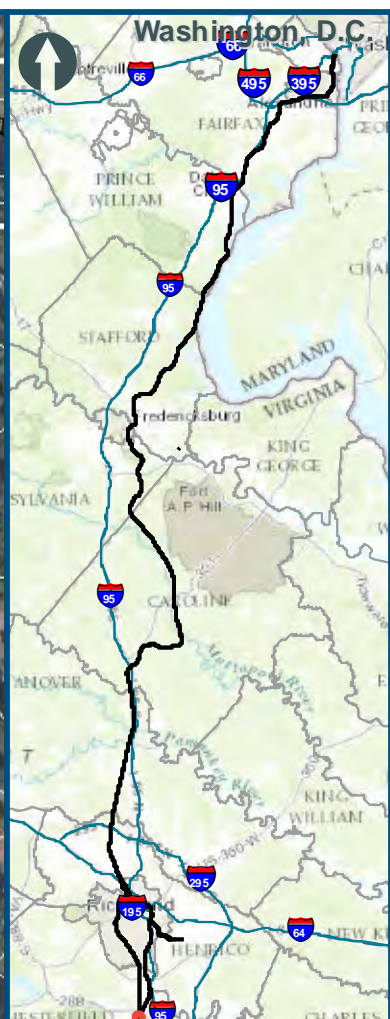
**Mapbook F-8  
 Potential Impacts to  
 Wetlands and Streams  
 Build Alternative 6G  
 Shared Service,  
 Staples Mill Road/  
 Main Street Stations**

\\dcis-main\gis\_data\GIS\Projects\0115-46\_VA\_Dep\toRail-Public\Transportation\0239056\_RAPS-4\ITDev-Concept\Eng\map\_docs\mxd\01EIS\Tech\_Reports\Natural\_Resources\Appendices\Appendix\_F\_Richmond\Web\_Versions\Wetlands\_AppF-8\_Mapbook\_11x17\_WEB.mxd | Last Updated: 08.14.2017











0 100 200  
 Feet  
 1 inch = 200 feet  
 @ 11 x 17 inches  
 Projection: Lambert Conformal Conic  
 State: Plane Virginia North FIPS 4501 Feet  
 North American Datum of 1983  
 Imagery/Basemap Source: 2015 Bing  
 Aerial Imagery; ESRI World Transportation

- Legend**
- Permanent Limits of Disturbance
  - Temporary Limits of Disturbance
  - CSXT Mileposts
  - Track - Existing
  - Stations
  - Culverts
  - Delineated Stream Impacts
  - Delineated Streams
  - Major River Impacts
  - Waterbodies
  - Delineated Wetlands
  - Delineated Wetland Impacts
  - Resource Protection Areas
  - Resource Protection Area Impacts
  - Impaired Waters
  - CSXT ROW (County Parcel Data)
  - City/County Parcels
  - City/County Boundary
- (Virginia Department of Environmental Quality)*

**Mapbook F-8  
 Potential Impacts to  
 Wetlands and Streams  
 Build Alternative 6G  
 Shared Service,  
 Staples Mill Road/  
 Main Street Stations**



[www.DC2RVArail.com](http://www.DC2RVArail.com)



\\dcis-main\gis\_data\GIS\Projects\0115-46\_VA Dept of Rail-Public Transportation\02390566\_RAPS-4AltDev-Concept\Eng\map\_docs\mxd\01EIS\Tech\_Reports\Natural Resources\Appendices\Appendix\_F\_Richmond\Web\_Versions\Wetlands\_AppF-8\_Mapbook\_11x17\_WEB.mxd | Last Updated: 08.14.2017