

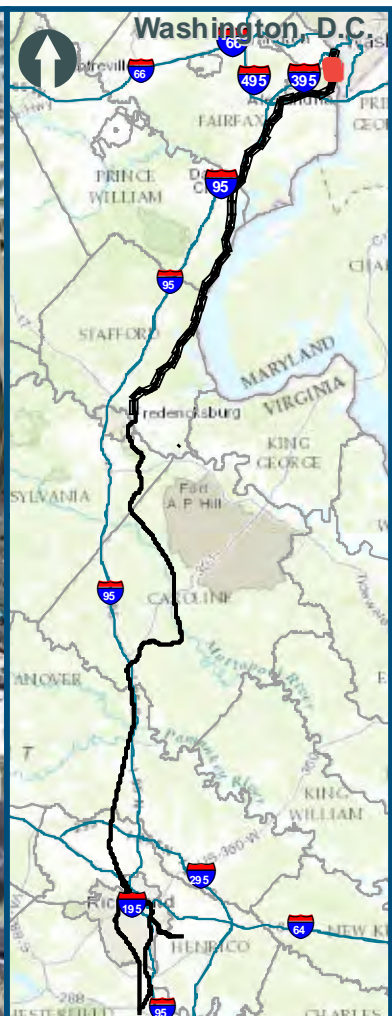
0 250 500
 Feet
 1 inch = 500 feet
 @ 11 x 17 inches
 Projection: Lambert Conformal Conic
 State Plane Virginia North FIPS 4501 Feet
 North American Datum of 1983
 Imagery/Basemap Source: 2015 Bing
 Aerial Imagery; ESRI World Transportation

Legend

- Category 2 Vibration Impact Contour
- Category 3 Vibration Impact Contour
- Category 2 Vibration Impacts
- Category 3 Vibration Impacts
- CSXT Mileposts
- Track - Existing
- Stations
- Proposed Stations
- CSXT ROW (County Parcel Data)
- City/County Boundary

**Appendix P
 Vibration Analysis
 Area 2:
 Northern Virginia**

\\dcis-main\gis_data\GIS\Projects\0115-45_VA\Depot\Rail-Public\Transportation\0239056_RAPS-4\IT\Dev-Concept\Eng\map_docs\mxd\01EIS\Tech_Reports\NoiseandVibration\Mapbook_11x17_WEB.mxd | Last Updated: 08/15/2017



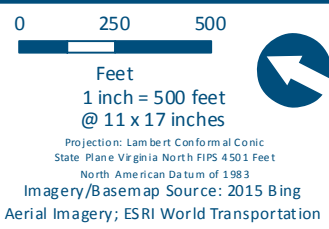
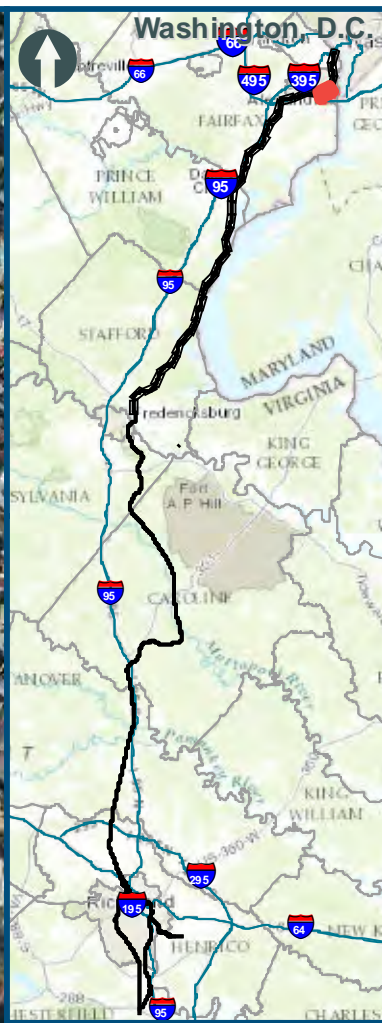
0 250 500
 Feet
 1 inch = 500 feet
 @ 11 x 17 inches
 Projection: Lambert Conformal Conic
 State Plane Virginia North FIPS 4501 Feet
 North American Datum of 1983
 Imagery/Basemap Source: 2015 Bing
 Aerial Imagery; ESRI World Transportation

Legend

- Category 2 Vibration Impact Contour
- Category 3 Vibration Impact Contour
- Category 2 Vibration Impacts
- Category 3 Vibration Impacts
- CSXT Mileposts
- Track - Existing
- Stations
- Proposed Stations
- CSXT ROW (County Parcel Data)
- City/County Boundary

**Appendix P
 Vibration Analysis
 Area 2:
 Northern Virginia**

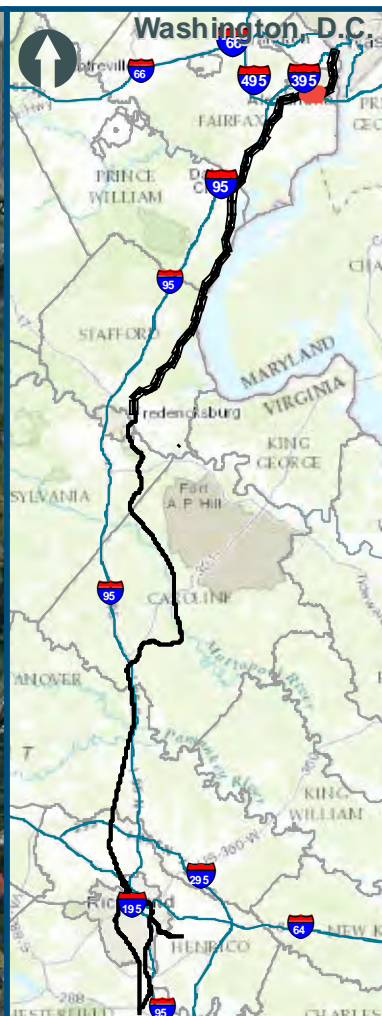
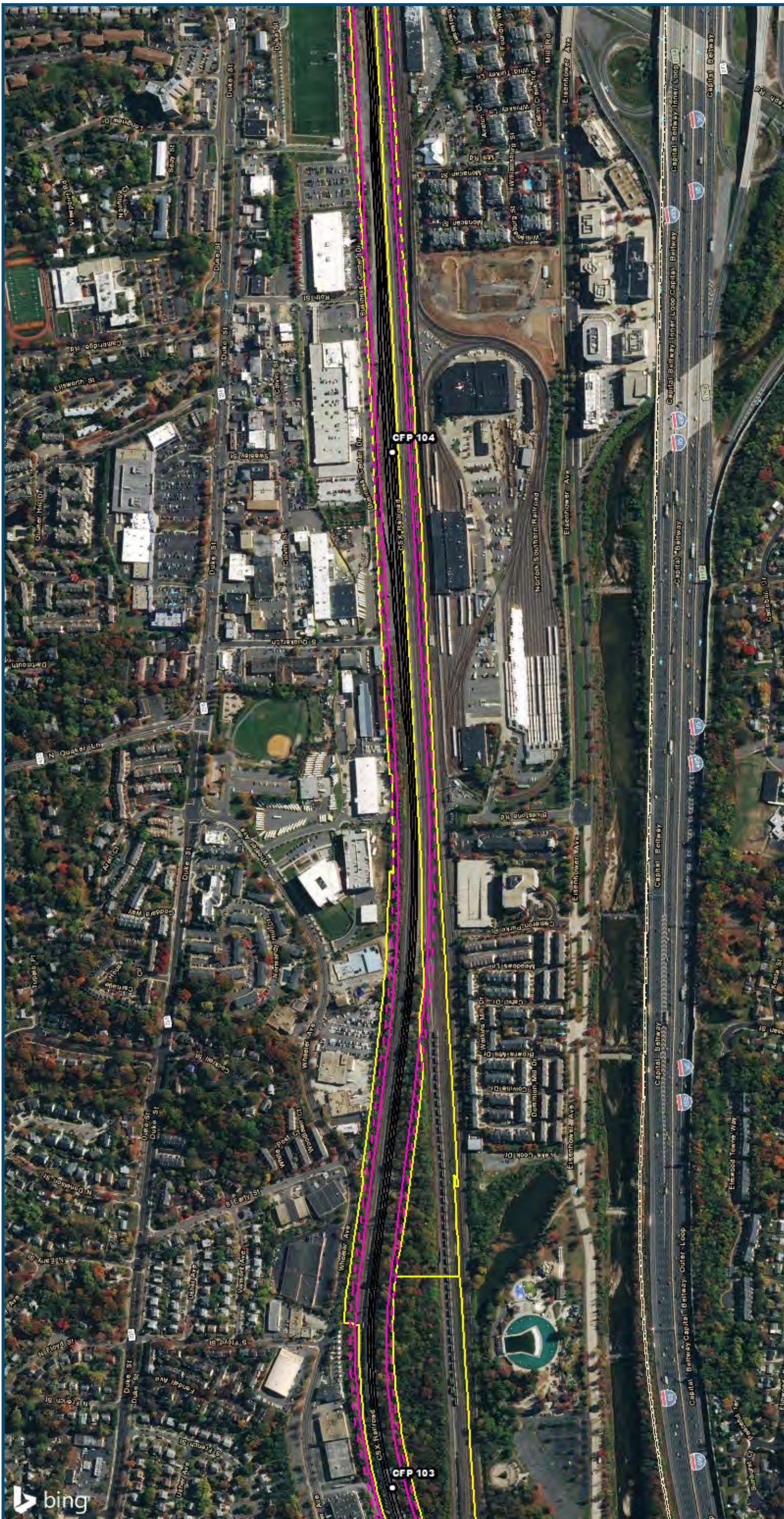
\\dc1s-main\gis_data\GIS\Projects\0115-46_VA_Depot\Rail-Vibration\Area2_Mapbook_11x17_WEB.mxd | Last Updated: 08/15/2017



- Legend**
- Category 2 Vibration Impact Contour
 - Category 3 Vibration Impact Contour
 - Category 2 Vibration Impacts
 - Category 3 Vibration Impacts
 - CSXT Mileposts
 - Track - Existing
 - Stations
 - Proposed Stations
 - CSXT ROW (County Parcel Data)
 - City/County Boundary

**Appendix P
Vibration Analysis
Area 2:
Northern Virginia**

\\dcis-main\gis_data\GIS\Projects\0115-46_VA_Depot\Rail-Pub\fcT_transportation\0239056_RAPS-4\ITDev-Concept\Eng\map_docs\mxd\0239056_Vibration_Area2_Mapbook_11x17_WEB.mxd | Last Updated: 08/15/2017




0 250 500
 Feet
 1 inch = 500 feet
 @ 11 x 17 inches
 Projection: Lambert Conformal Conic
 State Plane Virginia North FIPS 4501 Feet
 North American Datum of 1983
 Imagery/Basemap Source: 2015 Bing
 Aerial Imagery; ESRI World Transportation

Legend

- Category 2 Vibration Impact Contour
- Category 3 Vibration Impact Contour
- Category 2 Vibration Impacts
- Category 3 Vibration Impacts
- CSXT Mileposts
- Track - Existing
- Stations
- Proposed Stations
- CSXT ROW (County Parcel Data)
- City/County Boundary

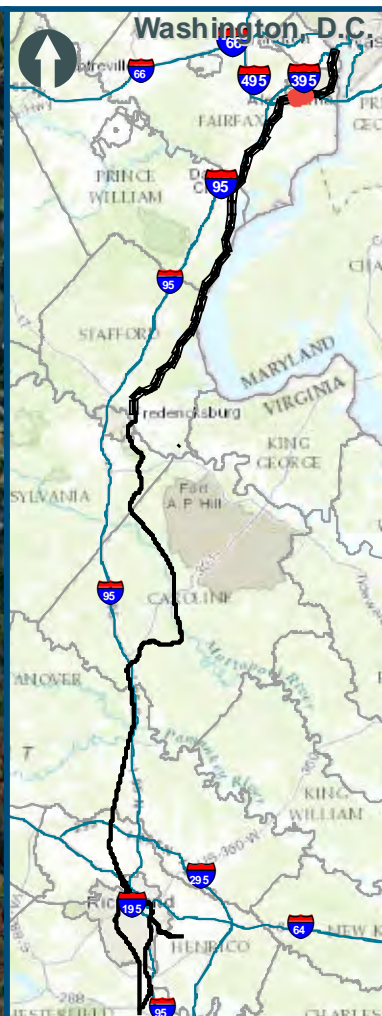
**Appendix P
 Vibration Analysis
 Area 2:
 Northern Virginia**

\\dcis-main\gis_data\GIS\Projects\0115-46_VA\Depot\Rail-Pub\GIS\Transportation\0239056_RAPS-4\ITDev-Concept\Eng\map_docs\mxd\0115-46_VA\WEB.mxd | Last Updated: 08/15/2017



www.DC2RVArail.com







0 250 500
 Feet
 1 inch = 500 feet
 @ 11 x 17 inches
 Projection: Lambert Conformal Conic
 State Plane Virginia North FIPS 4501 Feet
 North American Datum of 1983
 Imagery/Basemap Source: 2015 Bing
 Aerial Imagery; ESRI World Transportation

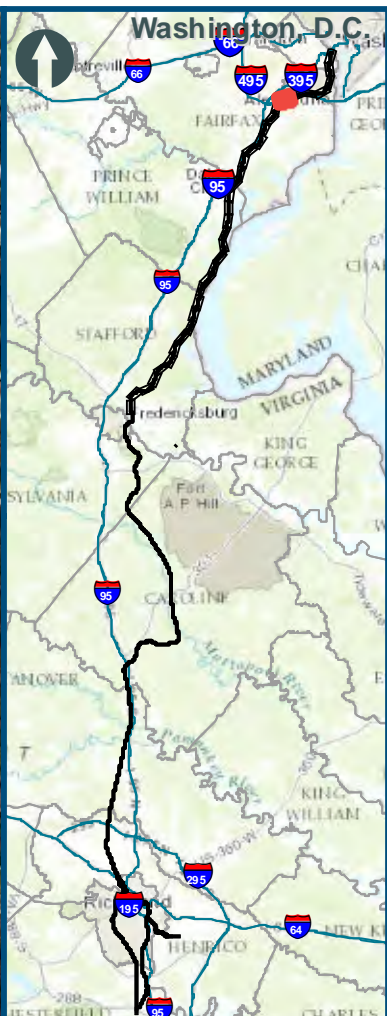
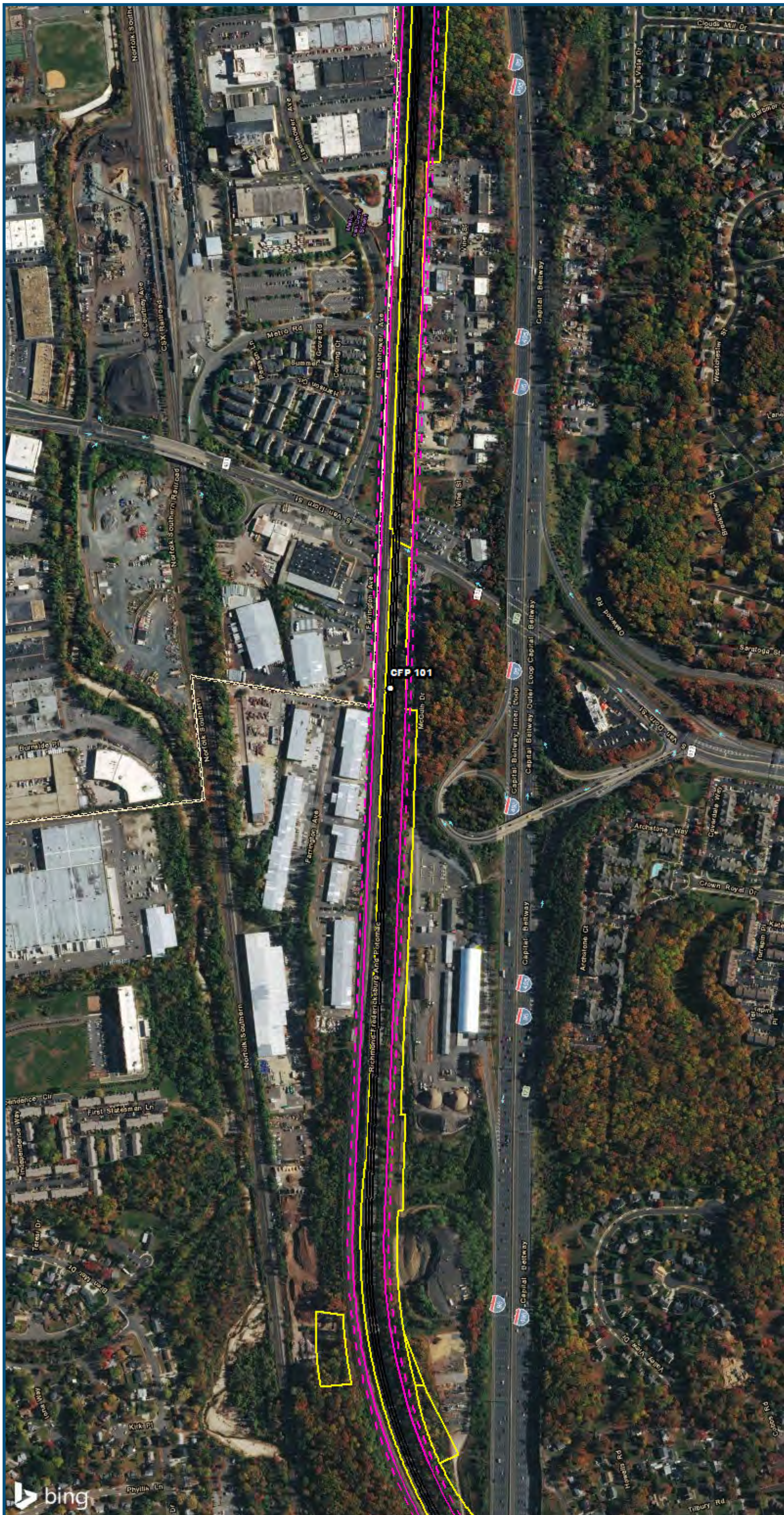
Legend

- Category 2 Vibration Impact Contour
- Category 3 Vibration Impact Contour
- Category 2 Vibration Impacts
- Category 3 Vibration Impacts
- CSXT Mileposts
- Track - Existing
- Stations
- Proposed Stations
- CSXT ROW (County Parcel Data)
- City/County Boundary

**Appendix P
 Vibration Analysis
 Area 2:
 Northern Virginia**



\\vlis-main\gis_data\GIS\Projects\0115-46_VA_Dep\Rail-Public\Transportation\02303056_RAPS-4\IT-Dev-Concept\Eng\map_docs\mxd\0115-46_VA_Dep\Rail-Public\Transportation\Area2_Mapbook_11x17_WEB.mxd | Last Updated: 08/15/2017

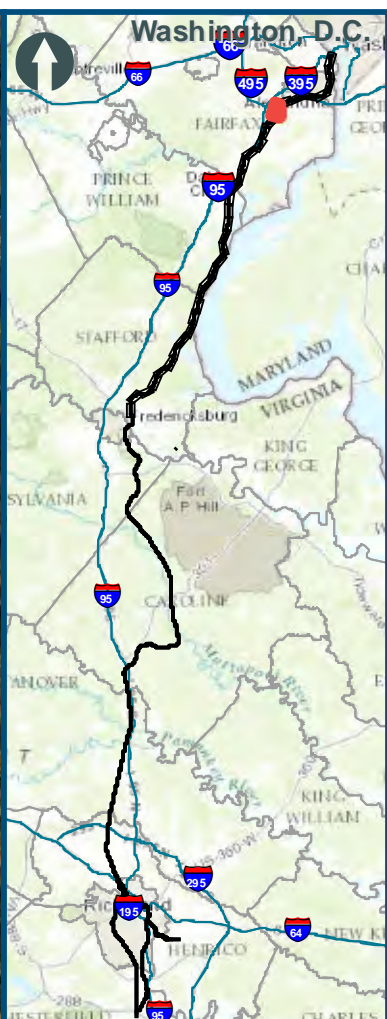
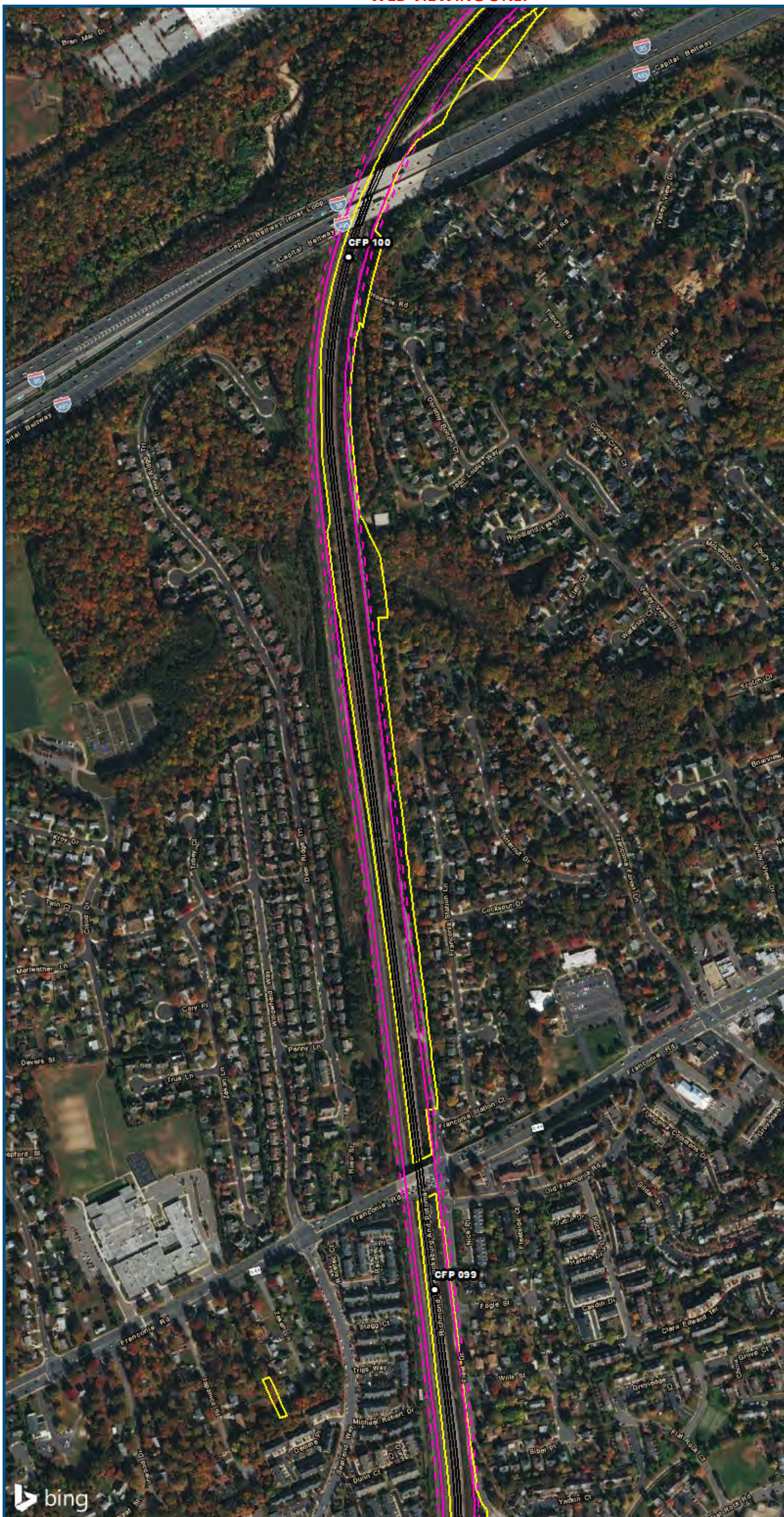


0 250 500
 Feet
 1 inch = 500 feet
 @ 11 x 17 inches
 Projection: Lambert Conformal Conic
 State Plane Virginia North FIPS 4501 Feet
 North American Datum of 1983
 Imagery/Basemap Source: 2015 Bing
 Aerial Imagery; ESRI World Transportation

Legend

- Category 2 Vibration Impact Contour
- Category 3 Vibration Impact Contour
- Category 2 Vibration Impacts
- Category 3 Vibration Impacts
- CSXT Mileposts
- Track - Existing
- Stations
- Proposed Stations
- CSXT ROW (County Parcel Data)
- City/County Boundary

**Appendix P
 Vibration Analysis
 Area 2:
 Northern Virginia**



0 250 500
 Feet
 1 inch = 500 feet
 @ 11 x 17 inches
 Projection: Lambert Conformal Conic
 State Plane Virginia North FIPS 4501 Feet
 North American Datum of 1983
 Imagery/Basemap Source: 2015 Bing
 Aerial Imagery; ESRI World Transportation

Legend

- Category 2 Vibration Impact Contour
- Category 3 Vibration Impact Contour
- Category 2 Vibration Impacts
- Category 3 Vibration Impacts
- CSXT Mileposts
- Track - Existing
- Stations
- Proposed Stations
- CSXT ROW (County Parcel Data)
- City/County Boundary

**Appendix P
 Vibration Analysis
 Area 2:
 Northern Virginia**

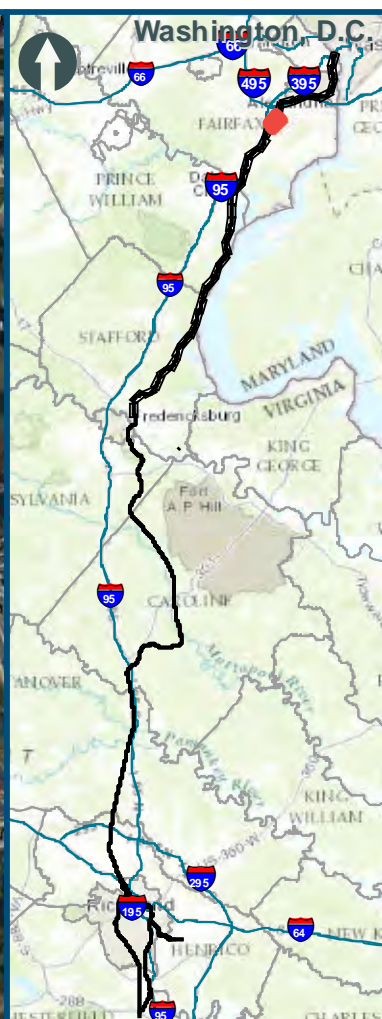
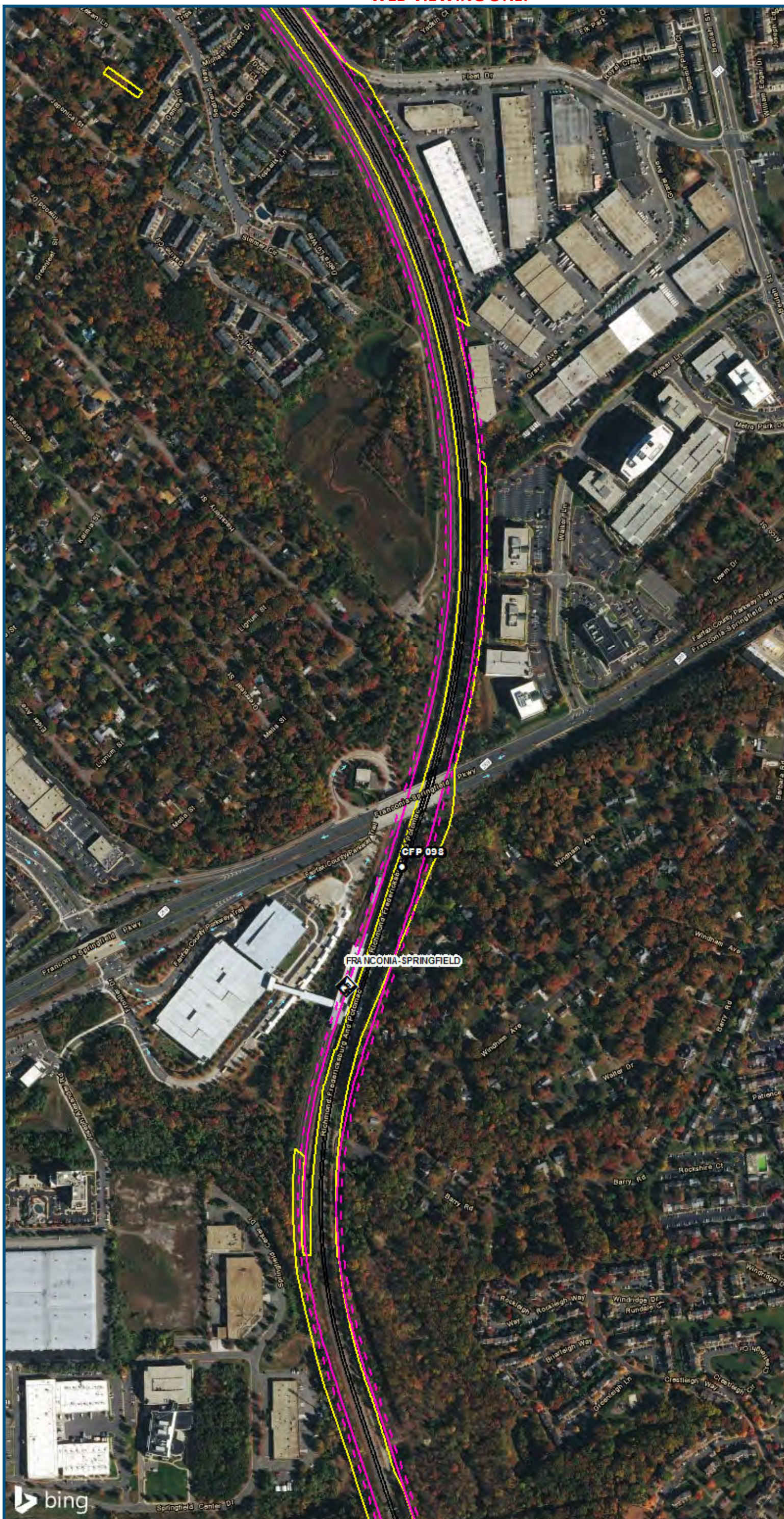


U.S. Department of Transportation
Federal Railroad Administration

www.DC2RVArail.com




\\dcis-main\gis_data\GIS\Projects\0115-46_VA\Depot\Rail-Public\Transportation\02309056_RAPS-4\IT\Dev-Concept\Eng\map_docs\mxd\0115-46_VA\WEB.mxd | Last Updated: 08/15/2017



0 250 500
 Feet
 1 inch = 500 feet
 @ 11 x 17 inches
 Projection: Lambert Conformal Conic
 State Plane Virginia North FIPS 4501 Feet
 North American Datum of 1983
 Imagery/Basemap Source: 2015 Bing
 Aerial Imagery; ESRI World Transportation

- Legend**
- Category 2 Vibration Impact Contour
 - Category 3 Vibration Impact Contour
 - Category 2 Vibration Impacts
 - Category 3 Vibration Impacts
 - CSXT Mileposts
 - Track - Existing
 - Stations
 - Proposed Stations
 - CSXT ROW (County Parcel Data)
 - City/County Boundary

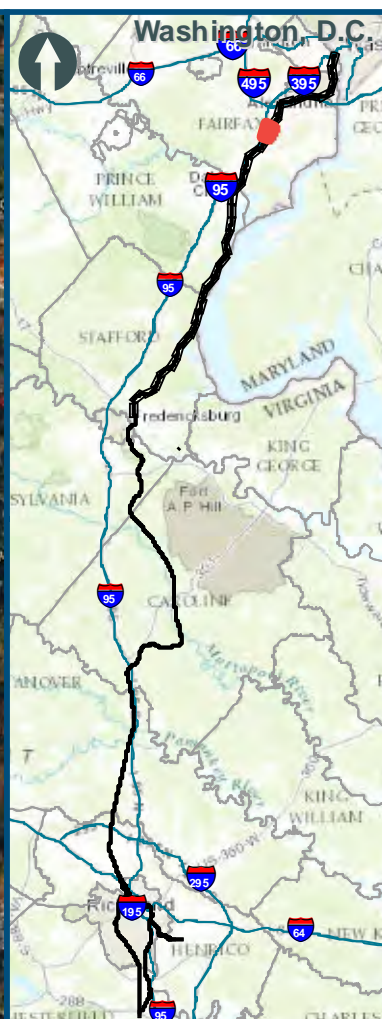
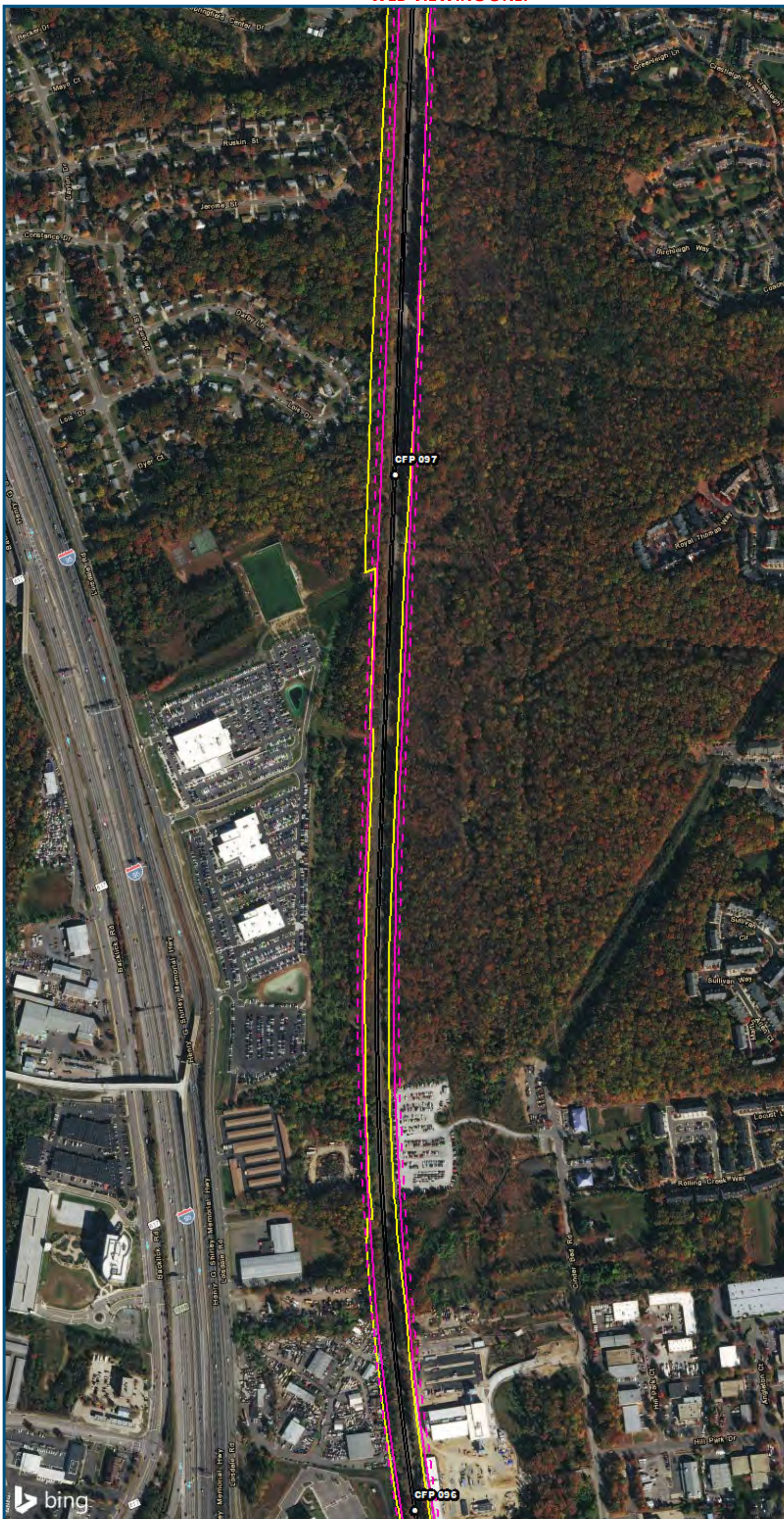
**Appendix P
 Vibration Analysis
 Area 2:
 Northern Virginia**



www.DC2RVArail.com



\\dcis-main\gis_data\GIS\Projects\0115-46_VA.Dep.of.Rails-Public\Tech.Reports\NoiseandVibration\Web_Versions\NoiseandVibration\Area2_Mapbook_11x17_WEB.mxd | Last Updated: 08/15/2017



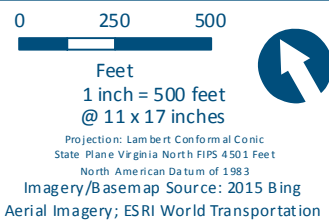
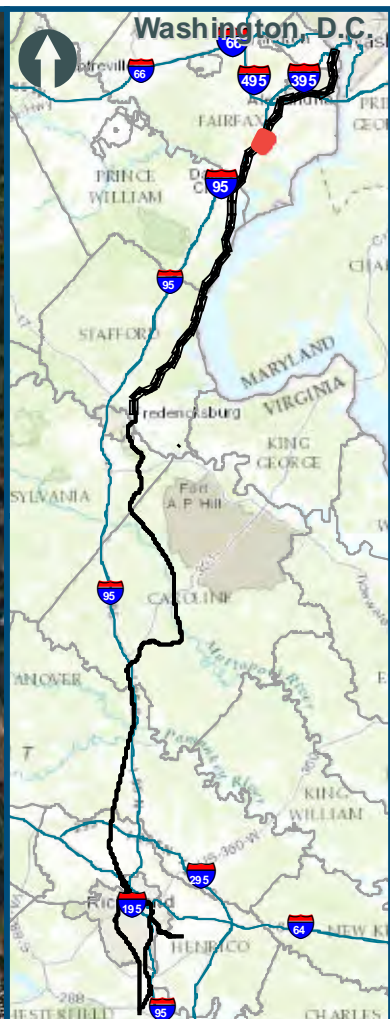
0 250 500
 Feet
 1 inch = 500 feet
 @ 11 x 17 inches
 Projection: Lambert Conformal Conic
 State Plane Virginia North FIPS 4501 Feet
 North American Datum of 1983
 Imagery/Basemap Source: 2015 Bing
 Aerial Imagery; ESRI World Transportation

Legend

- Category 2 Vibration Impact Contour
- Category 3 Vibration Impact Contour
- Category 2 Vibration Impacts
- Category 3 Vibration Impacts
- CSXT Mileposts
- Track - Existing
- Stations
- Proposed Stations
- CSXT ROW (County Parcel Data)
- City/County Boundary

**Appendix P
 Vibration Analysis
 Area 2:
 Northern Virginia**

\\dcis-main\gis_data\GIS\Projects\0115-46_VA_Depot\Rail-Public\Transportation\02309056_RAPS-4\IT\Dev-Concept\Eng\map_docs\mxd\02\01\Tech_Reports\Noise and Vibration\Map_Web_Versions\Noise and Vibration\Area2_Mapbook_11x17_WEB.mxd | Last Updated: 08/15/2017

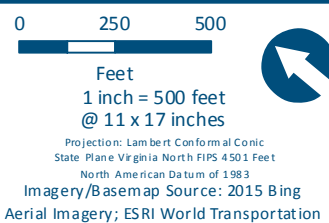
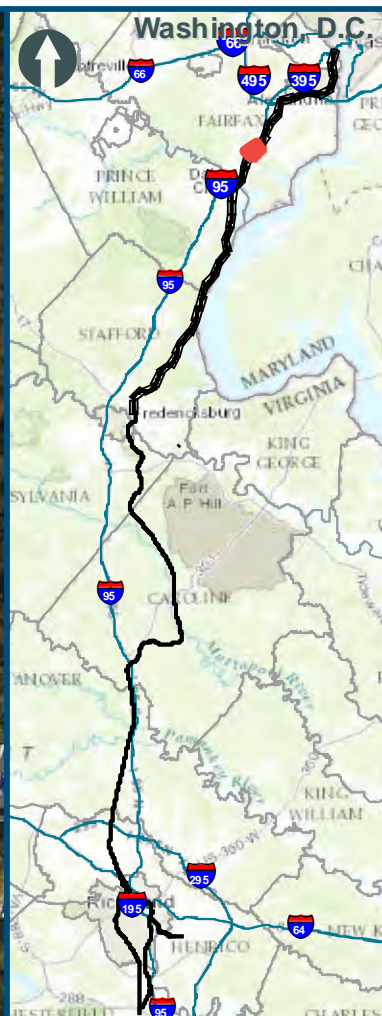
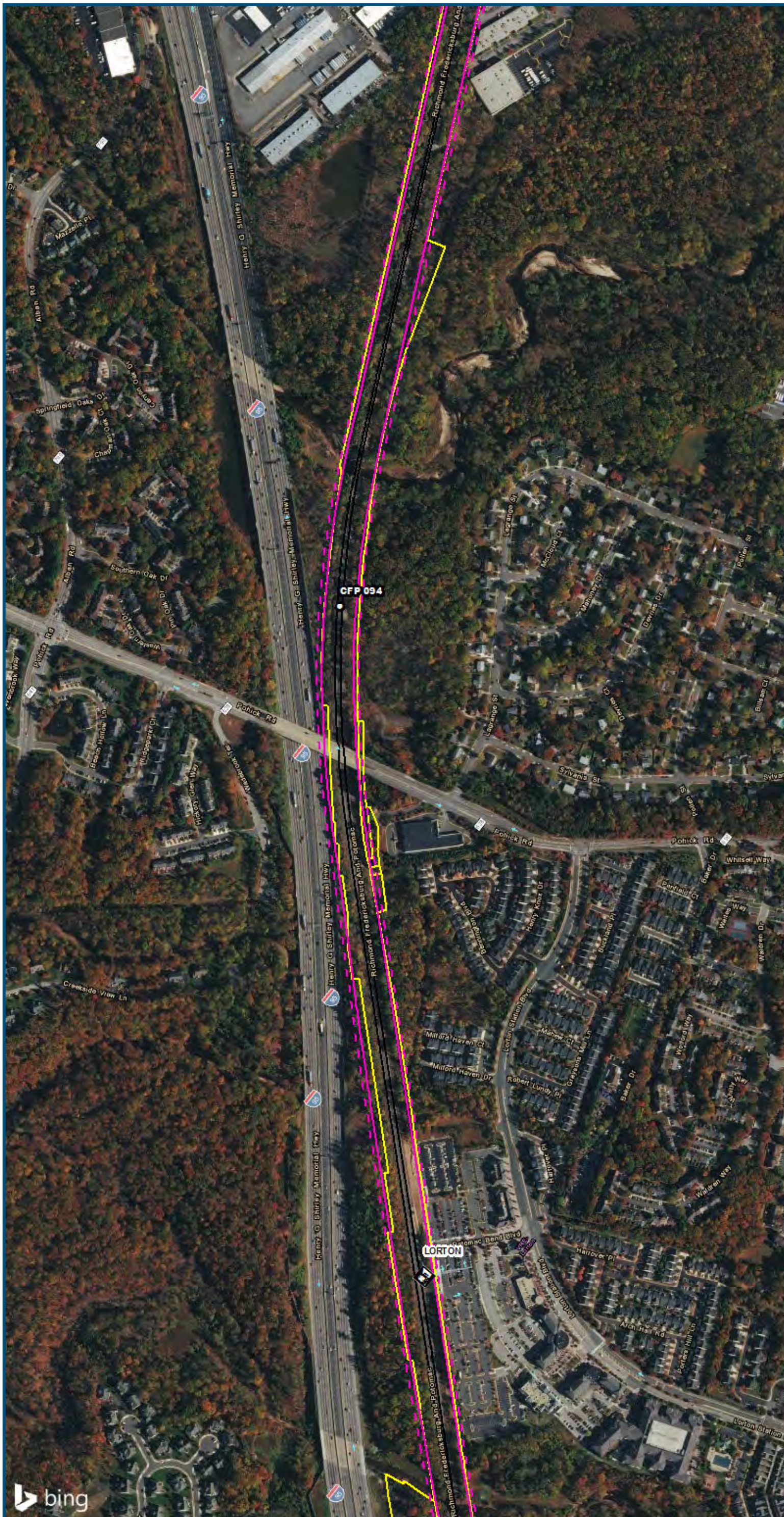


Legend

- Category 2 Vibration Impact Contour
- Category 3 Vibration Impact Contour
- Category 2 Vibration Impacts
- Category 3 Vibration Impacts
- CSXT Mileposts
- Track - Existing
- Stations
- Proposed Stations
- CSXT ROW (County Parcel Data)
- City/County Boundary

**Appendix P
Vibration Analysis
Area 2:
Northern Virginia**


\\dcis-main\gis_data\GIS\Projects\0115-46_VA Dept of Rail-Public Transportation\02393056_RAPS-4AltDev-Concept\Eng\map_docs\mxd\01EIS\Tech_Reports\Noise and Vibration\Web_Versions\Noise and Vibration\Area2_Mapbook_11x17_WEB.mxd | Last Updated: 08/15/2017



Legend

- Category 2 Vibration Impact Contour
- Category 3 Vibration Impact Contour
- Category 2 Vibration Impacts
- Category 3 Vibration Impacts
- CSXT Mileposts
- Track - Existing
- Stations
- Proposed Stations
- CSXT ROW (County Parcel Data)
- City/County Boundary

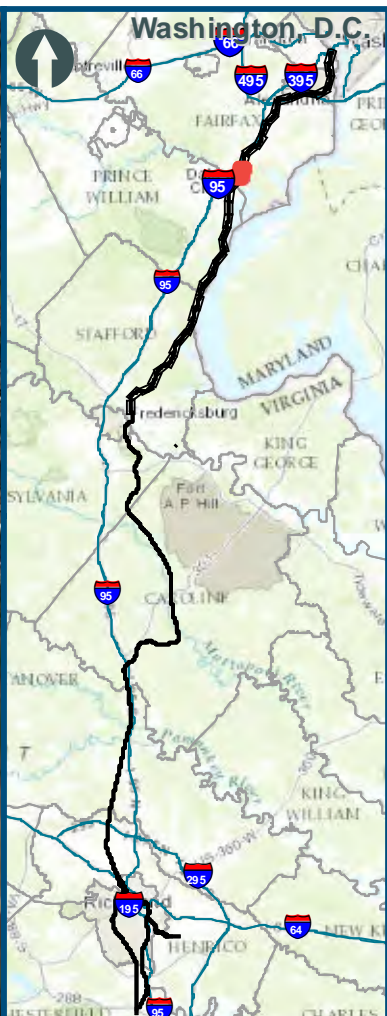
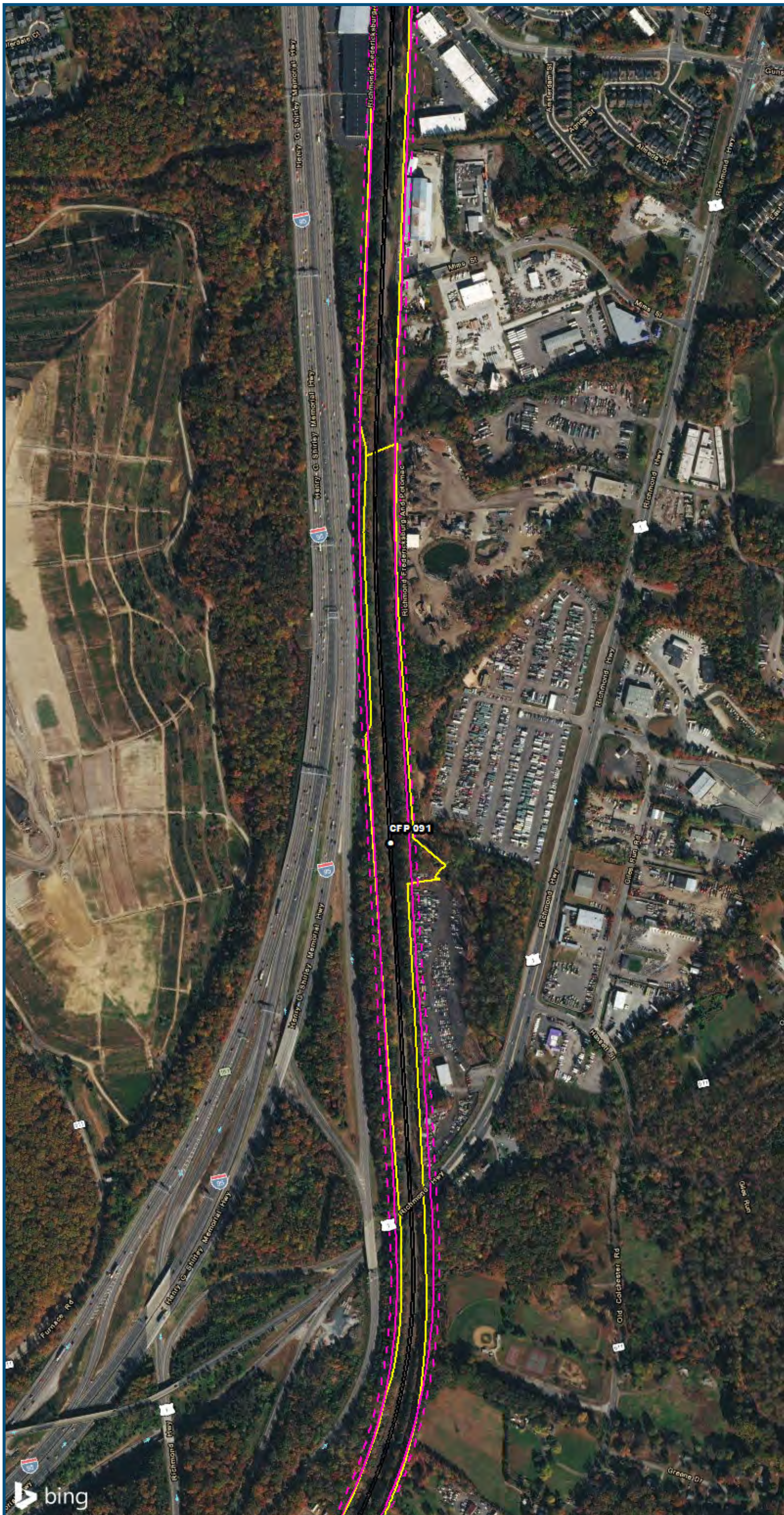
**Appendix P
Vibration Analysis
Area 2:
Northern Virginia**



www.DC2RVArail.com



\\dcis-main\gis_data\GIS\Projects\0115-46_VA\Deplo\Rail-Public\Transportation\0239056_RAPS-4\ITDev-Concept\Eng\map_docs\mxd\01EIS\Tech_Reports\Noise and Vibration\Web_Versions\Noise and Vibration\Area2_Mapbook_11x17_WEB.mxd | Last Updated: 08/15/2017




0 250 500
 Feet
 1 inch = 500 feet
 @ 11 x 17 inches
 Projection: Lambert Conformal Conic
 State Plane Virginia North FIPS 4501 Feet
 North American Datum of 1983
 Imagery/Basemap Source: 2015 Bing
 Aerial Imagery; ESRI World Transportation

Legend

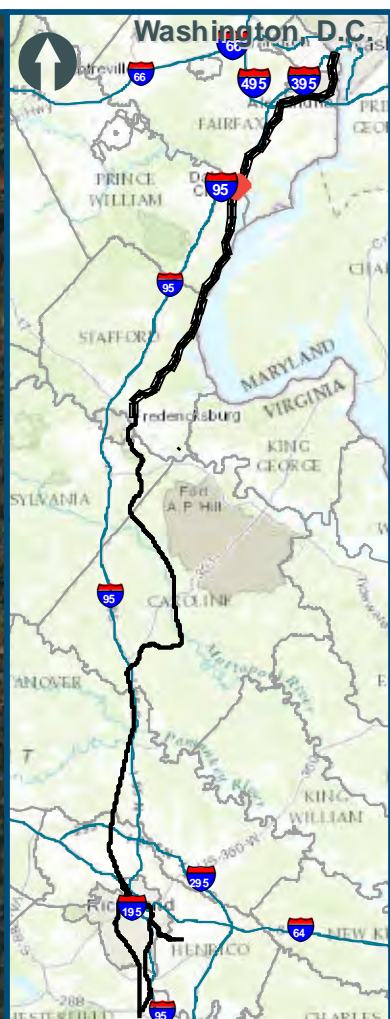
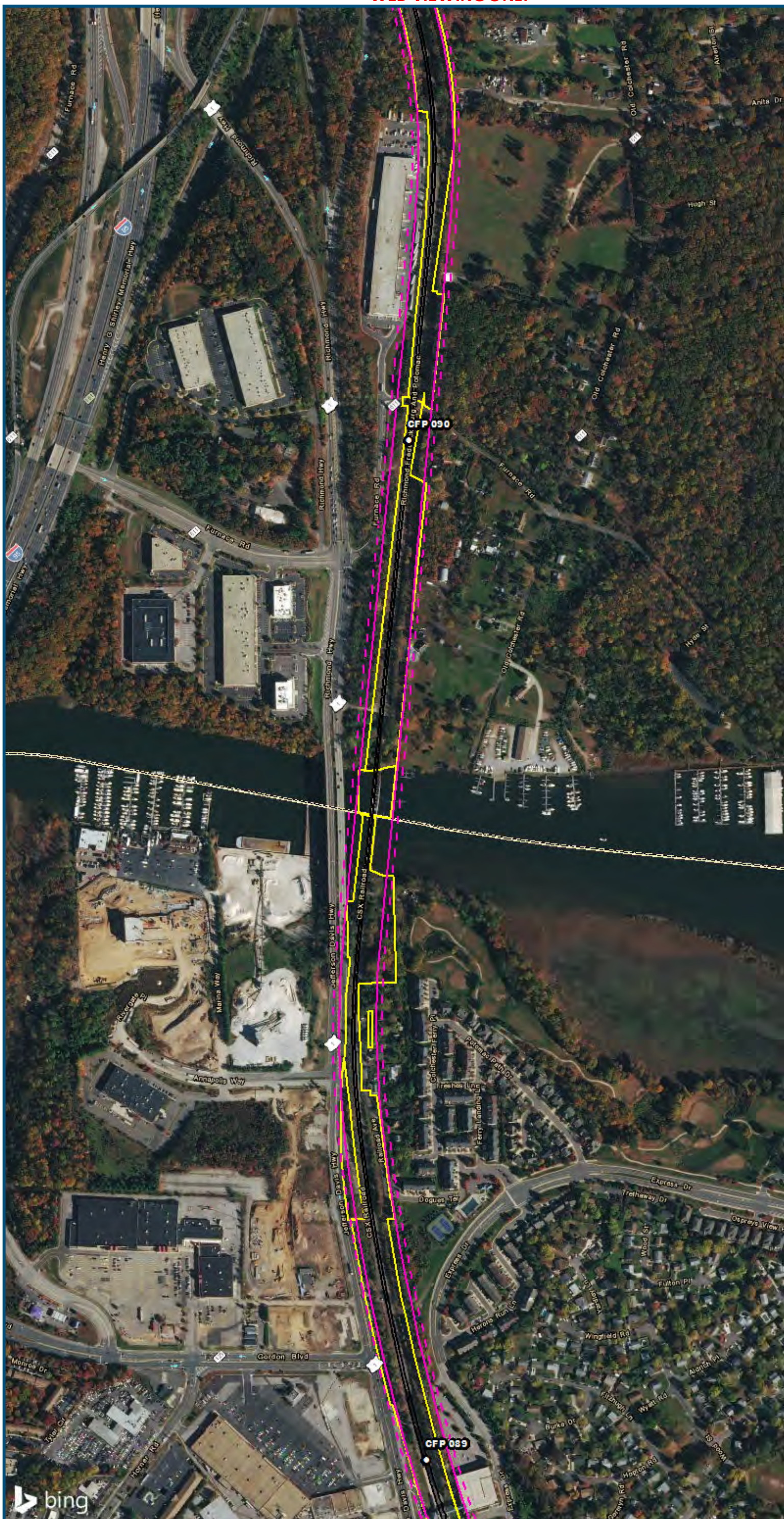
- Category 2 Vibration Impact Contour
- Category 3 Vibration Impact Contour
- Category 2 Vibration Impacts
- Category 3 Vibration Impacts
- CSXT Mileposts
- Track - Existing
- Stations
- Proposed Stations
- CSXT ROW (County Parcel Data)
- City/County Boundary

**Appendix P
 Vibration Analysis
 Area 2:
 Northern Virginia**



www.DC2RVArail.com



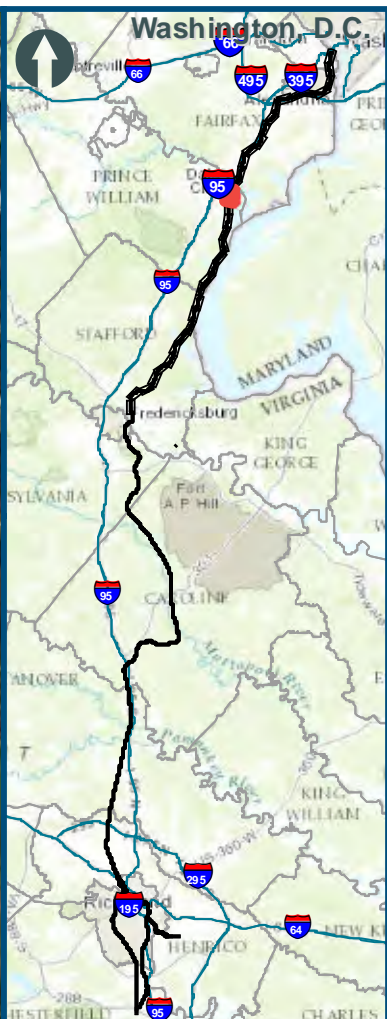
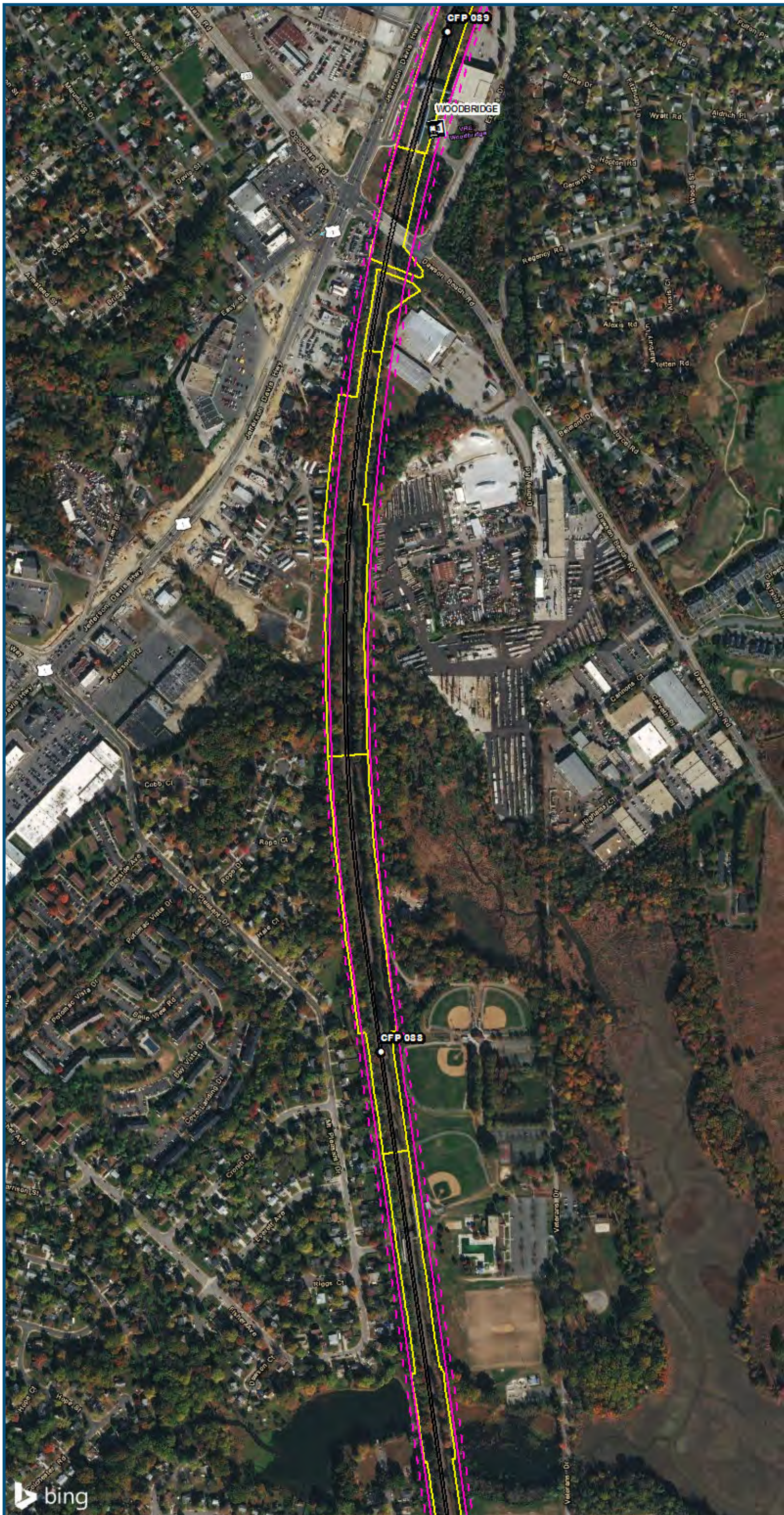


0 250 500
 Feet
 1 inch = 500 feet
 @ 11 x 17 inches
 Projection: Lambert Conformal Conic
 State Plane Virginia North FIPS 4501 Feet
 North American Datum of 1983
 Imagery/Basemap Source: 2015 Bing
 Aerial Imagery; ESRI World Transportation

- Legend**
- Category 2 Vibration Impact Contour
 - Category 3 Vibration Impact Contour
 - Category 2 Vibration Impacts
 - Category 3 Vibration Impacts
 - CSXT Mileposts
 - Track - Existing
 - Stations
 - Proposed Stations
 - CSXT ROW (County Parcel Data)
 - City/County Boundary

**Appendix P
 Vibration Analysis
 Area 2:
 Northern Virginia**

\\dc\is-main\gis_data\GIS\Projects\0115-46_VA_Dep\Rail-Public\Transportation\0239056_RAPS-4\IT\Dev-Concept\Eng\map_docs\mxd\0115-46_VA_Dep\Rail-Public\Transportation\Area2_Mapbook_11x17_WEB.mxd | Last Updated: 08/15/2017



0 250 500
 Feet
 1 inch = 500 feet
 @ 11 x 17 inches
 Projection: Lambert Conformal Conic
 State Plane Virginia North FIPS 4501 Feet
 North American Datum of 1983
 Imagery/Basemap Source: 2015 Bing
 Aerial Imagery; ESRI World Transportation

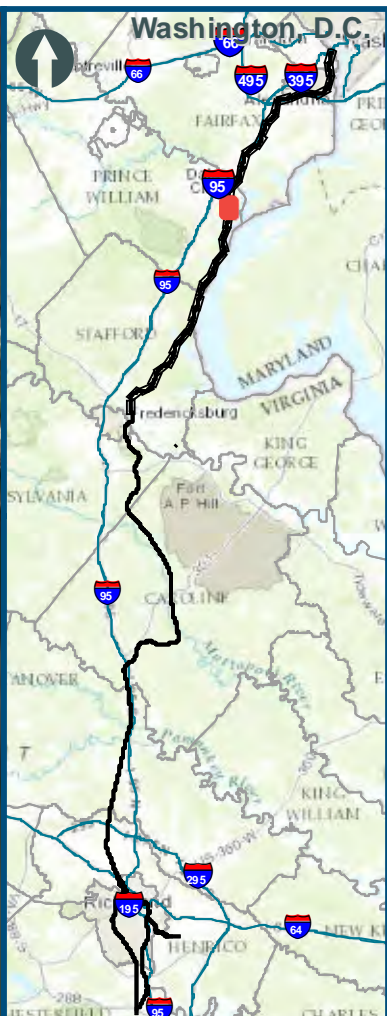
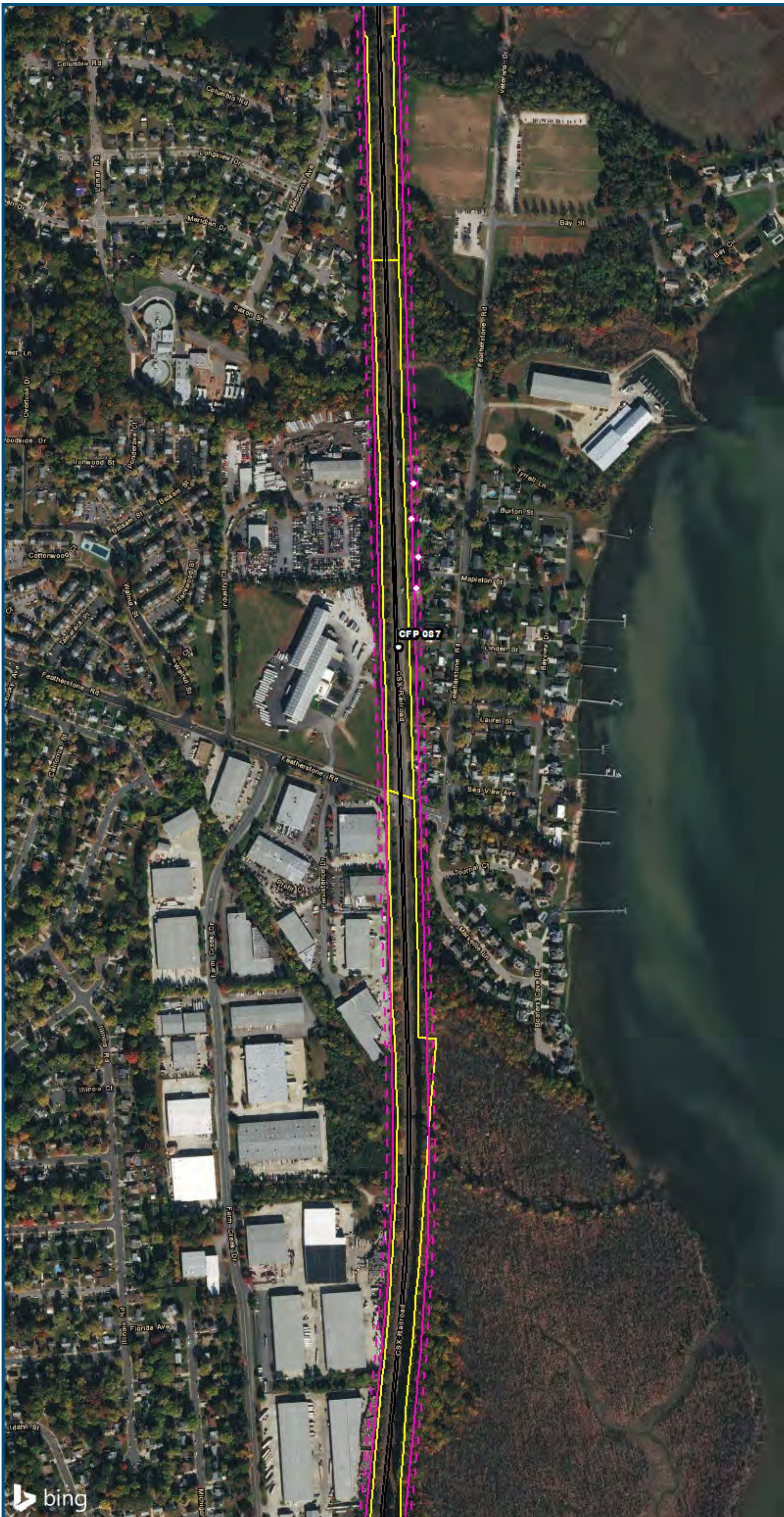
Legend

- Category 2 Vibration Impact Contour
- Category 3 Vibration Impact Contour
- Category 2 Vibration Impacts
- Category 3 Vibration Impacts
- CSXT Mileposts
- Track - Existing
- Stations
- Proposed Stations
- CSXT ROW (County Parcel Data)
- City/County Boundary

**Appendix P
 Vibration Analysis
 Area 2:
 Northern Virginia**



\\vlis-main\gis_data\GIS\Projects\0115-46_VA\Depot\Rail-Public\Transportation\0239056_RAPS-4\IT\Dev-Concept\Eng\map_docs\mxd\0115-46_VA\Depot\Rail-Public\Transportation\0239056_Versions\Noise and Vibration\Mapbook_11x17_WEB.mxd | Last Updated: 08/15/2017




0 250 500
 Feet
 1 inch = 500 feet
 @ 11 x 17 inches
 Projection: Lambert Conformal Conic
 State Plane Virginia North FIPS 4501 Feet
 North American Datum of 1983
 Imagery/Basemap Source: 2015 Bing
 Aerial Imagery; ESRI World Transportation

- Legend**
- Category 2 Vibration Impact Contour
 - Category 3 Vibration Impact Contour
 - Category 2 Vibration Impacts
 - Category 3 Vibration Impacts
 - CSXT Mileposts
 - Track - Existing
 - Stations
 - Proposed Stations
 - CSXT ROW (County Parcel Data)
 - City/County Boundary

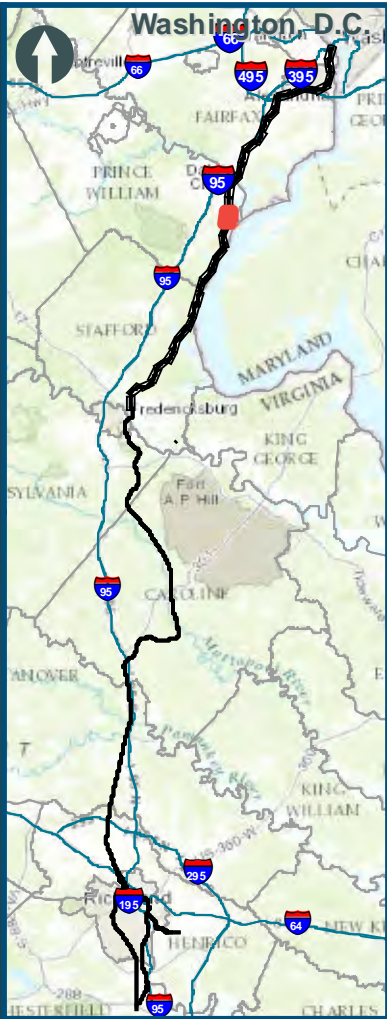
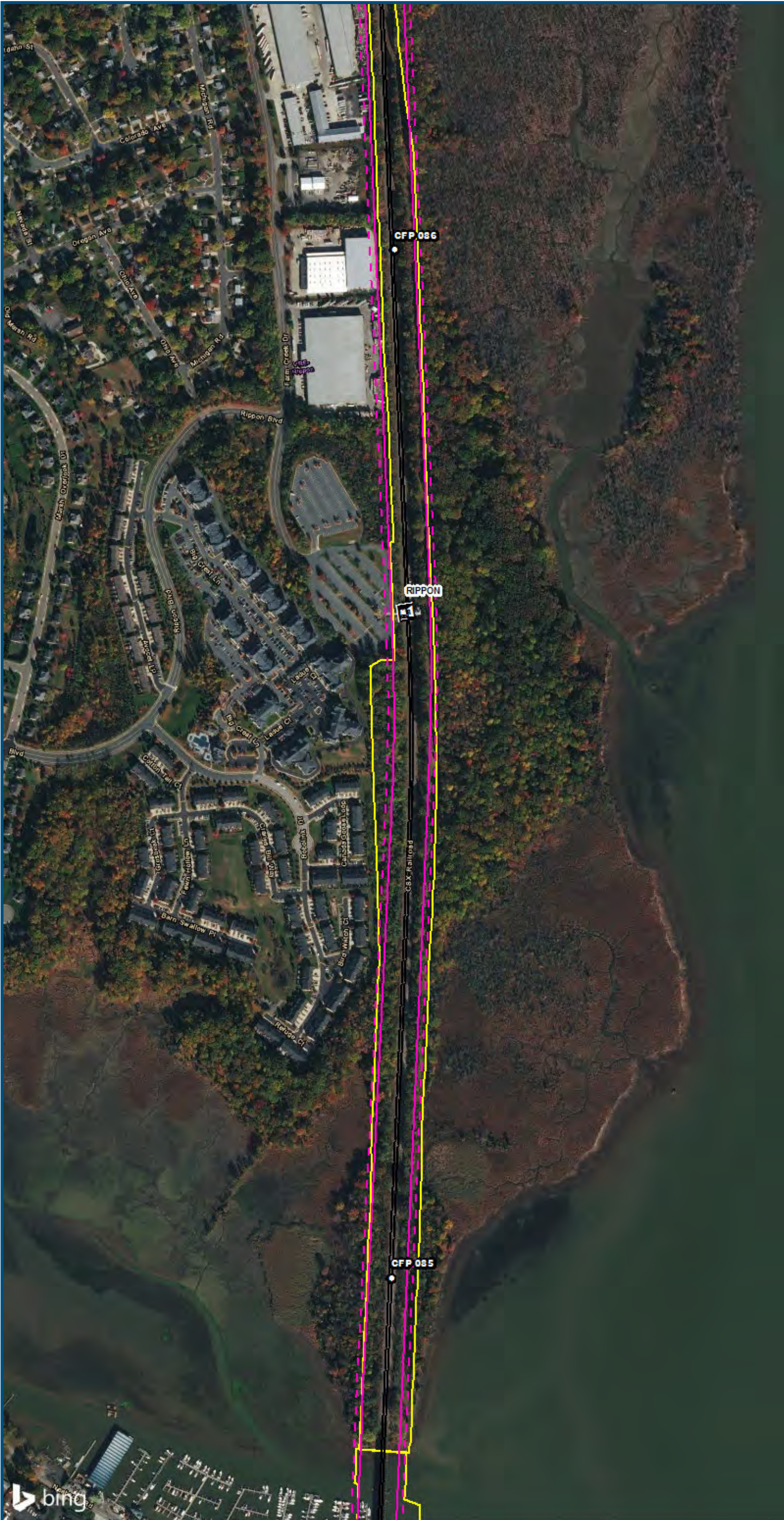
**Appendix P
 Vibration Analysis
 Area 2:
 Northern Virginia**

\\dcis-main\gis_data\GIS\Projects\0115-45_VA\Deplo\Rail-Pub\GIS\Transportation\0239056_RAPS-4\ITDev-Concept\Eng\map_docs\mxd\0115-45_VA\WEB.mxd | Last Updated: 08/15/2017



www.DC2RVArail.com






0 250 500
 Feet
 1 inch = 500 feet
 @ 11 x 17 inches
 Projection: Lambert Conformal Conic
 State Plane Virginia North FIPS 4501 Feet
 North American Datum of 1983
 Imagery/Basemap Source: 2015 Bing
 Aerial Imagery; ESRI World Transportation

Legend

- Category 2 Vibration Impact Contour
- Category 3 Vibration Impact Contour
- Category 2 Vibration Impacts
- Category 3 Vibration Impacts
- CSXT Mileposts
- Track - Existing
- Stations
- Proposed Stations
- CSXT ROW (County Parcel Data)
- City/County Boundary

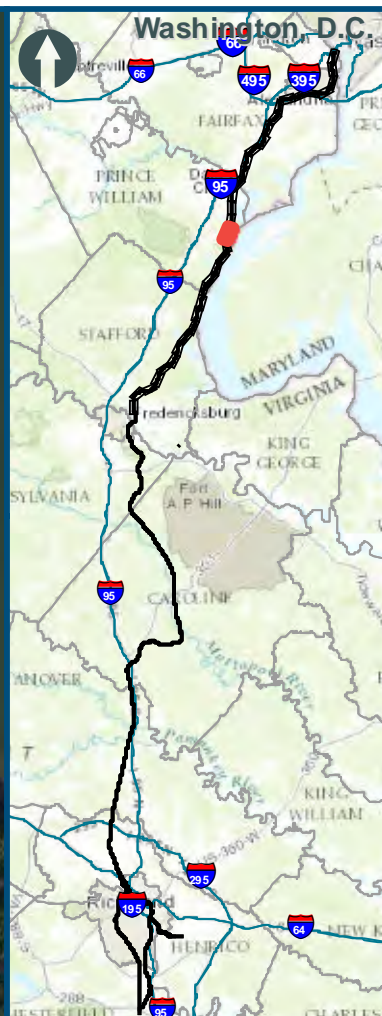
**Appendix P
 Vibration Analysis
 Area 2:
 Northern Virginia**

\\dcis-main\gis_data\GIS\Projects\0115-46_VA_Depot\Rail-Public\Transportation\0239056_RAPS-4AltDev-Concept\Eng\map_docs\mxd\01EIS\Tech_Reports\Noise and Vibration\Web_Versions\Vibration_Area2_Mapbook_11x17_WEB.mxd | Last Updated: 08/15/2017



www.DC2RVArail.com






0 250 500
 Feet
 1 inch = 500 feet
 @ 11 x 17 inches
 Projection: Lambert Conformal Conic
 State Plane Virginia North FIPS 4501 Feet
 North American Datum of 1983
 Imagery/Basemap Source: 2015 Bing
 Aerial Imagery; ESRI World Transportation

Legend

- Category 2 Vibration Impact Contour
- Category 3 Vibration Impact Contour
- Category 2 Vibration Impacts
- Category 3 Vibration Impacts
- CSXT Mileposts
- Track - Existing
- Stations
- Proposed Stations
- CSXT ROW (County Parcel Data)
- City/County Boundary

**Appendix P
 Vibration Analysis
 Area 2:
 Northern Virginia**



www.DC2RVArail.com



\\vlis-main\gis_data\GIS\Projects\0115-46_VA_Dep\ofRail-Public\Transportation\02309056_RAPS-4AltDev-Concept\Eng\map_docs\mxd\01EIS\Tech_Reports\Noise and Vibration\Web_Versions\Vibration_Area2_Mapbook_11x17_WEB.mxd | Last Updated: 08/15/2017

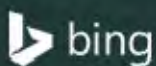


0 250 500
 Feet
 1 inch = 500 feet
 @ 11 x 17 inches
 Projection: Lambert Conformal Conic
 State Plane Virginia North FIPS 4501 Feet
 North American Datum of 1983
 Imagery/Basemap Source: 2015 Bing
 Aerial Imagery; ESRI World Transportation

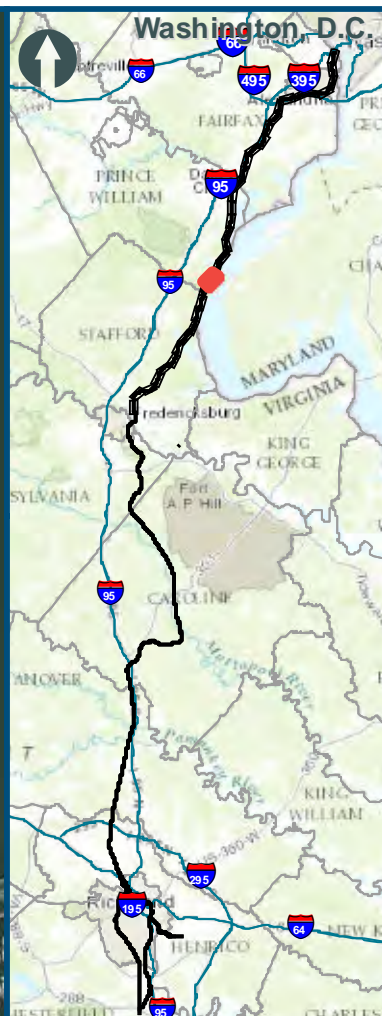
Legend

- Category 2 Vibration Impact Contour
- Category 3 Vibration Impact Contour
- Category 2 Vibration Impacts
- Category 3 Vibration Impacts
- CSXT Mileposts
- Track - Existing
- Stations
- Proposed Stations
- CSXT ROW (County Parcel Data)
- City/County Boundary

**Appendix P
 Vibration Analysis
 Area 2:
 Northern Virginia**



\\vlis-main\gis_data\GIS\Projects\0115-46_VA Dept of Rail-Public Transportation\0239056_RAPS-4AltDev-Concept\Eng\map_docs\mxd\01EIS\Tech_Reports\Noise and Vibration\Web_Versions\Vibration_Area2_Mapbook_11x17_WEB.mxd | Last Updated: 08/15/2017

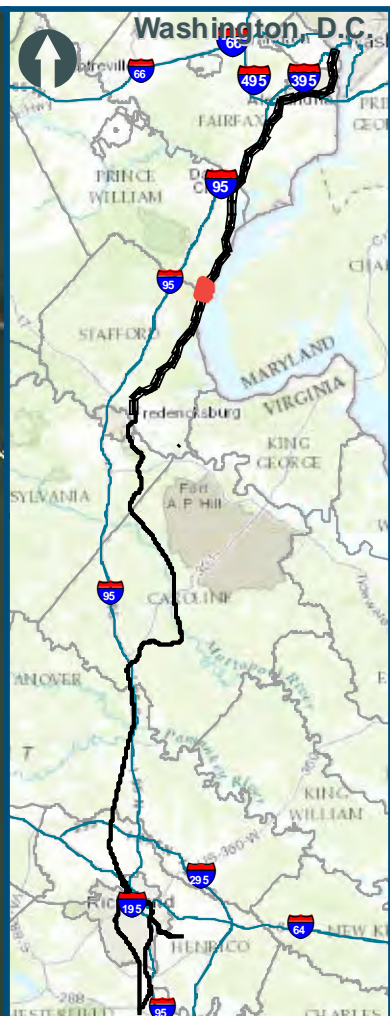


0 250 500
 Feet
 1 inch = 500 feet
 @ 11 x 17 inches
 Projection: Lambert Conformal Conic
 State Plane Virginia North FIPS 4501 Feet
 North American Datum of 1983
 Imagery/Basemap Source: 2015 Bing
 Aerial Imagery; ESRI World Transportation

- Legend**
- Category 2 Vibration Impact Contour
 - Category 3 Vibration Impact Contour
 - Category 2 Vibration Impacts
 - Category 3 Vibration Impacts
 - CSXT Mileposts
 - Track - Existing
 - Stations
 - Proposed Stations
 - CSXT ROW (County Parcel Data)
 - City/County Boundary

Appendix P
Vibration Analysis
Area 2:
Northern Virginia



\\dcis-main\gis_data\GIS\Projects\0115-45_VA_Depot\Rail-Public\Transportation\0239056_RAPS-4\IT\Dev-Concept\Eng\map_docs\mxd\01\Tech_Reports\Noise and Vibration\Map_Versions\Noise and Vibration\Area2_Mapbook_11x17_WEB.mxd | Last Updated: 08/15/2017



0 250 500
 Feet
 1 inch = 500 feet
 @ 11 x 17 inches
 Projection: Lambert Conformal Conic
 State Plane Virginia North FIPS 4501 Feet
 North American Datum of 1983
 Imagery/Basemap Source: 2015 Bing
 Aerial Imagery; ESRI World Transportation

- Legend**
- Category 2 Vibration Impact Contour
 - Category 3 Vibration Impact Contour
 - Category 2 Vibration Impacts
 - Category 3 Vibration Impacts
 - CSXT Mileposts
 - Track - Existing
 - Stations
 - Proposed Stations
 - CSXT ROW (County Parcel Data)
 - City/County Boundary

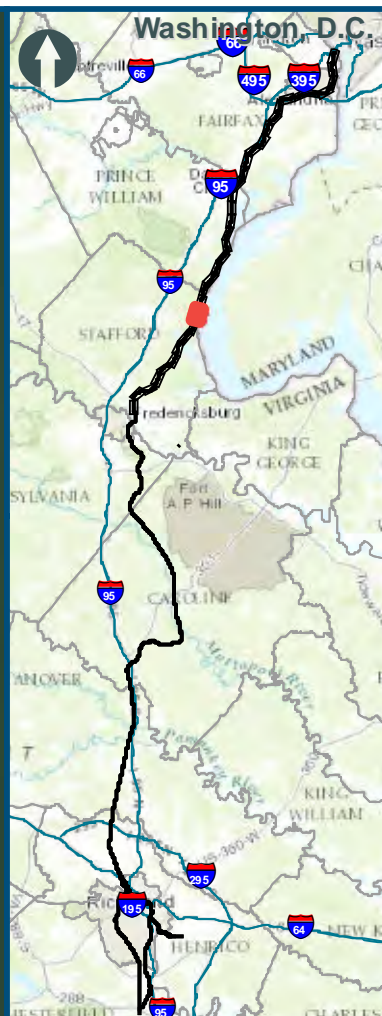
**Appendix P
 Vibration Analysis
 Area 2:
 Northern Virginia**



www.DC2RVArail.com



\\dcis-main\gis_data\GIS\Projects\0115-46_VA_Dep\to\Rail-Public\T_ransportation\0239056_RAPS-4\ITDev-Concept\Eng\map_docs\mxd\0115-46_VA_Dep\to\Rail-Public\T_ransportation\0239056_Versions\Noise and Vibration\Map_Book_11x17_WEB.mxd | Last Updated: 08/15/2017




0 250 500
 Feet
 1 inch = 500 feet
 @ 11 x 17 inches
 Projection: Lambert Conformal Conic
 State Plane Virginia North FIPS 4501 Feet
 North American Datum of 1983
 Imagery/Basemap Source: 2015 Bing
 Aerial Imagery; ESRI World Transportation

Legend

- Category 2 Vibration Impact Contour
- Category 3 Vibration Impact Contour
- Category 2 Vibration Impacts
- Category 3 Vibration Impacts
- CSXT Mileposts
- Track - Existing
- Stations
- Proposed Stations
- CSXT ROW (County Parcel Data)
- City/County Boundary

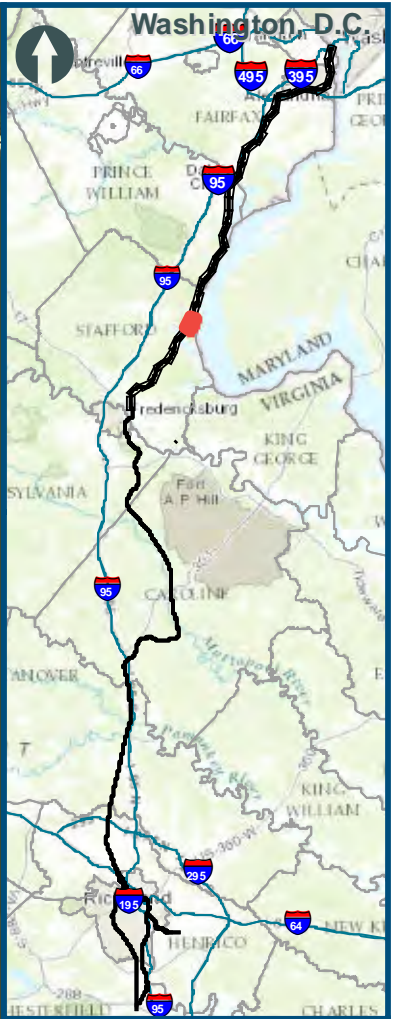
**Appendix P
 Vibration Analysis
 Area 2:
 Northern Virginia**



www.DC2RVArail.com



\\vlis-main\gis_data\GIS\Projects\0115-46_VA_Dep\to\Rail-Pub\to\Transportation\0239056_RAPS-4\IT\Dev-Concept\Eng\map_docs\mxd\01\GIS\Tech_Reports\Noise and Vibration\Web_Versions\Vibration_Area2_Mapbook_11x17_WEB.mxd | Last Updated: 08/15/2017



0 250 500
 Feet
 1 inch = 500 feet
 @ 11 x 17 inches
 Projection: Lambert Conformal Conic
 State Plane Virginia North FIPS 4501 Feet
 North American Datum of 1983
 Imagery/Basemap Source: 2015 Bing
 Aerial Imagery; ESRI World Transportation

Legend

- Category 2 Vibration Impact Contour
- Category 3 Vibration Impact Contour
- Category 2 Vibration Impacts
- Category 3 Vibration Impacts
- CSXT Mileposts
- Track - Existing
- Stations
- Proposed Stations
- CSXT ROW (County Parcel Data)
- City/County Boundary

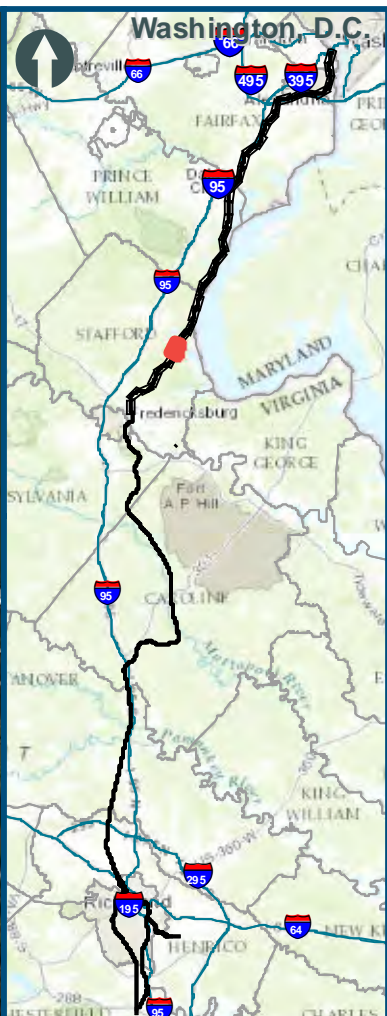
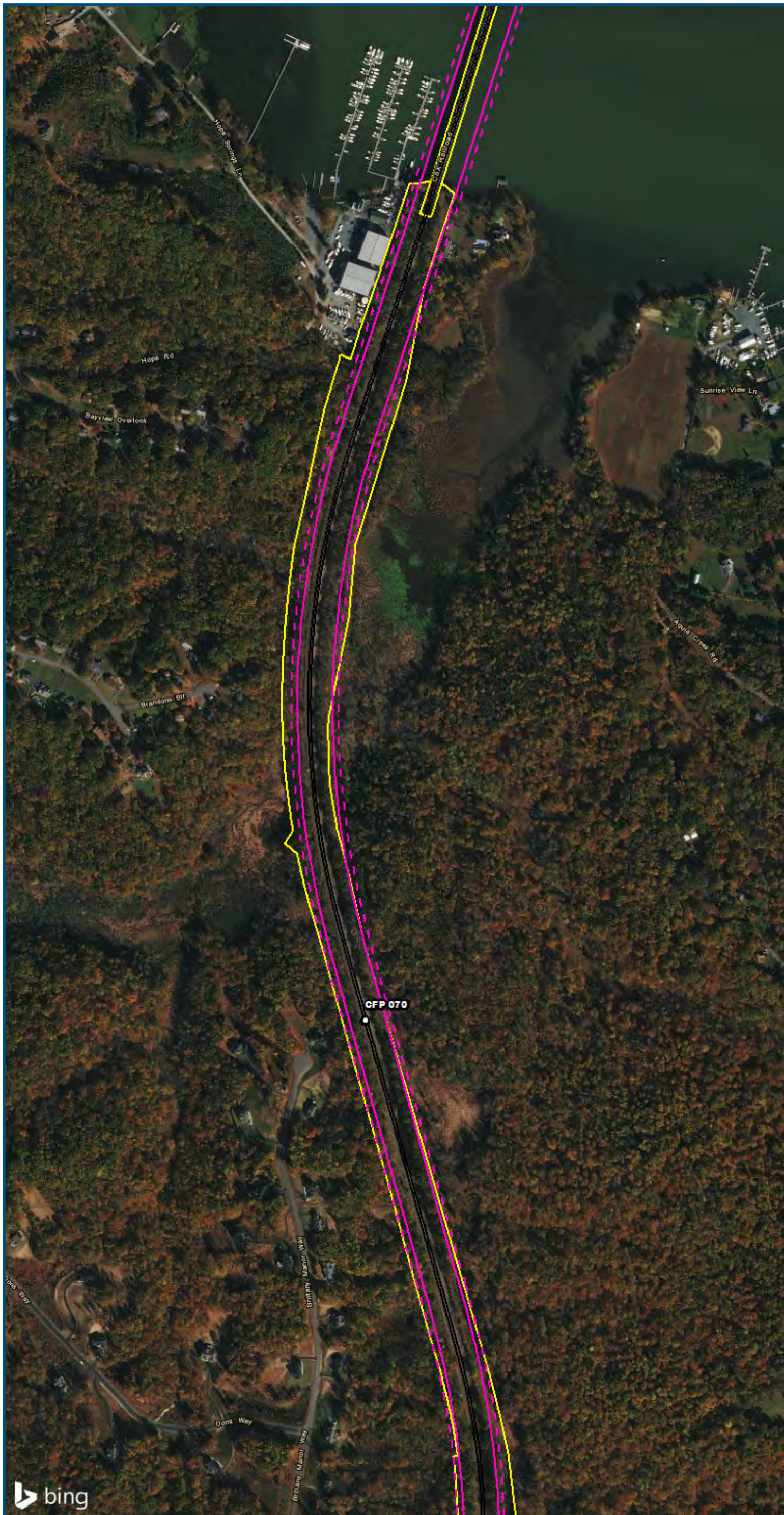
**Appendix P
 Vibration Analysis
 Area 2:
 Northern Virginia**

\\vlis-main\gis_data\GIS\Projects\0115-46_VA_Depot\Rail-Public\Transportation\02309056_RAPS-4AltDev-Concept\Eng\map_docs\mxd\01EIS\Tech_Reports\Noise and Vibration\Web_Versions\Noise and Vibration\Mapbook_11x17_WEB.mxd | Last Updated: 08/15/2017



www.DC2RVArail.com






0 250 500
 Feet
 1 inch = 500 feet
 @ 11 x 17 inches
 Projection: Lambert Conformal Conic
 State Plane Virginia North FIPS 4501 Feet
 North American Datum of 1983
 Imagery/Basemap Source: 2015 Bing
 Aerial Imagery; ESRI World Transportation

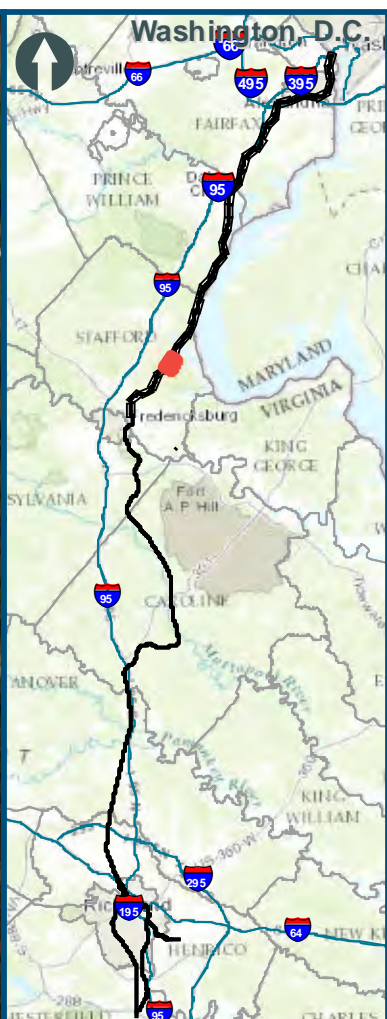
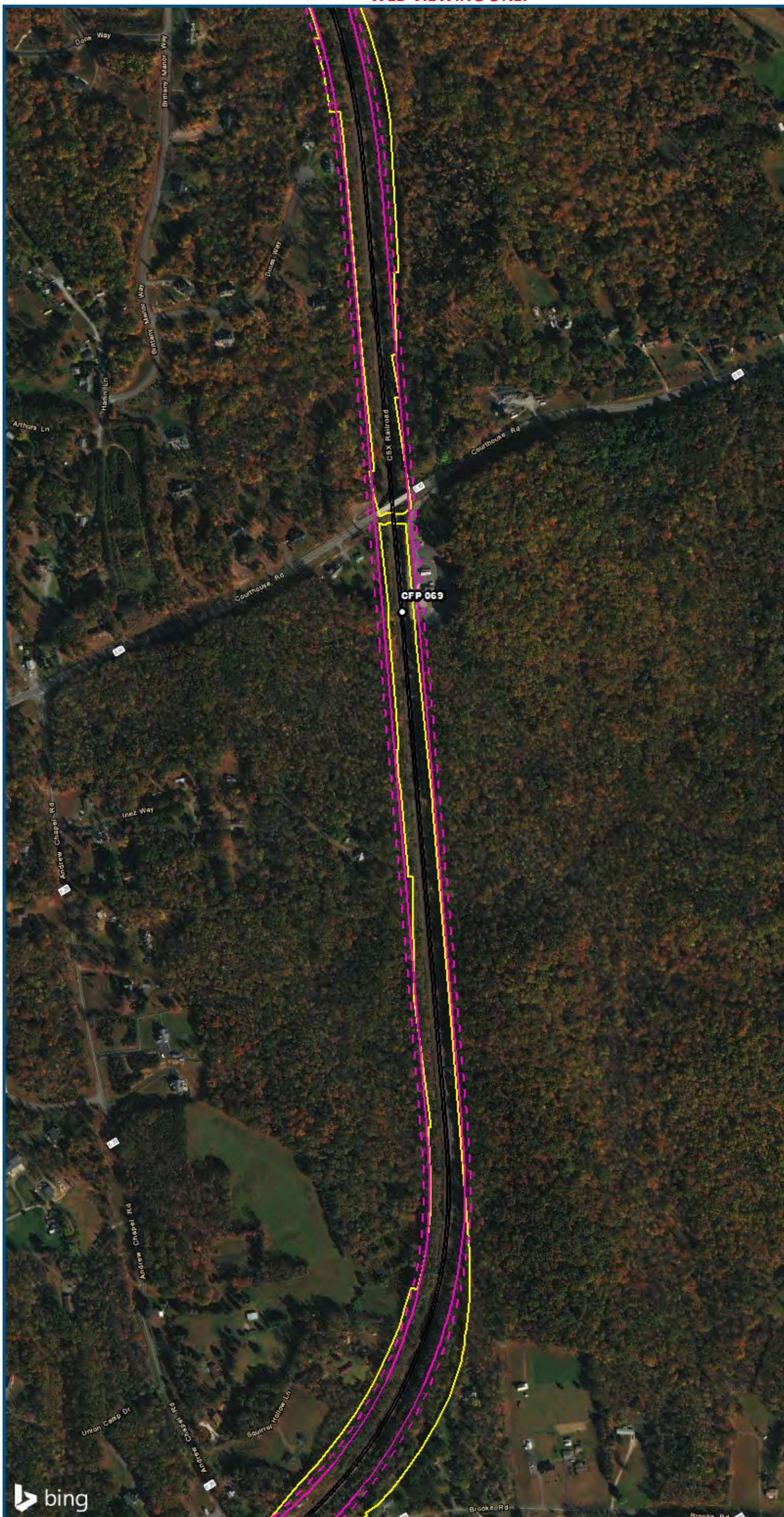
Legend

- Category 2 Vibration Impact Contour
- Category 3 Vibration Impact Contour
- Category 2 Vibration Impacts
- Category 3 Vibration Impacts
- CSXT Mileposts
- Track - Existing
- Stations
- Proposed Stations
- CSXT ROW (County Parcel Data)
- City/County Boundary

**Appendix P
 Vibration Analysis
 Area 2:
 Northern Virginia**



\\dcis-main\gis_data\GIS\Projects\0115-46_VA_Dep\ofRail-Public\Transportation\02309056_RAPS-4AltDev-Concept\Eng\map_docs\mxd\01EIS\Tech_Reports\Noise and Vibration\Web_Versions\Noise and Vibration\Web_Versions\Mapbook_11x17_WEB.mxd | Last Updated: 08/15/2017




0 250 500
 Feet
 1 inch = 500 feet
 @ 11 x 17 inches
 Projection: Lambert Conformal Conic
 State Plane Virginia North FIPS 4501 Feet
 North American Datum of 1983
 Imagery/Basemap Source: 2015 Bing
 Aerial Imagery; ESRI World Transportation

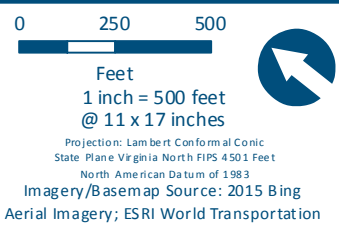
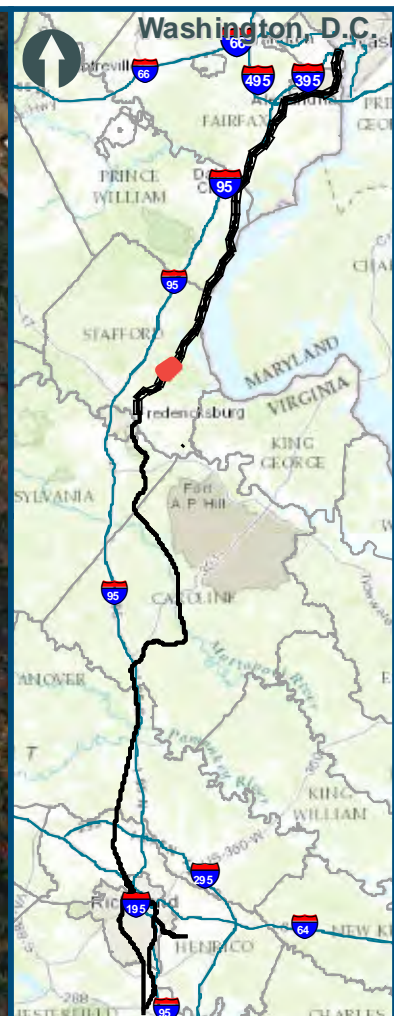
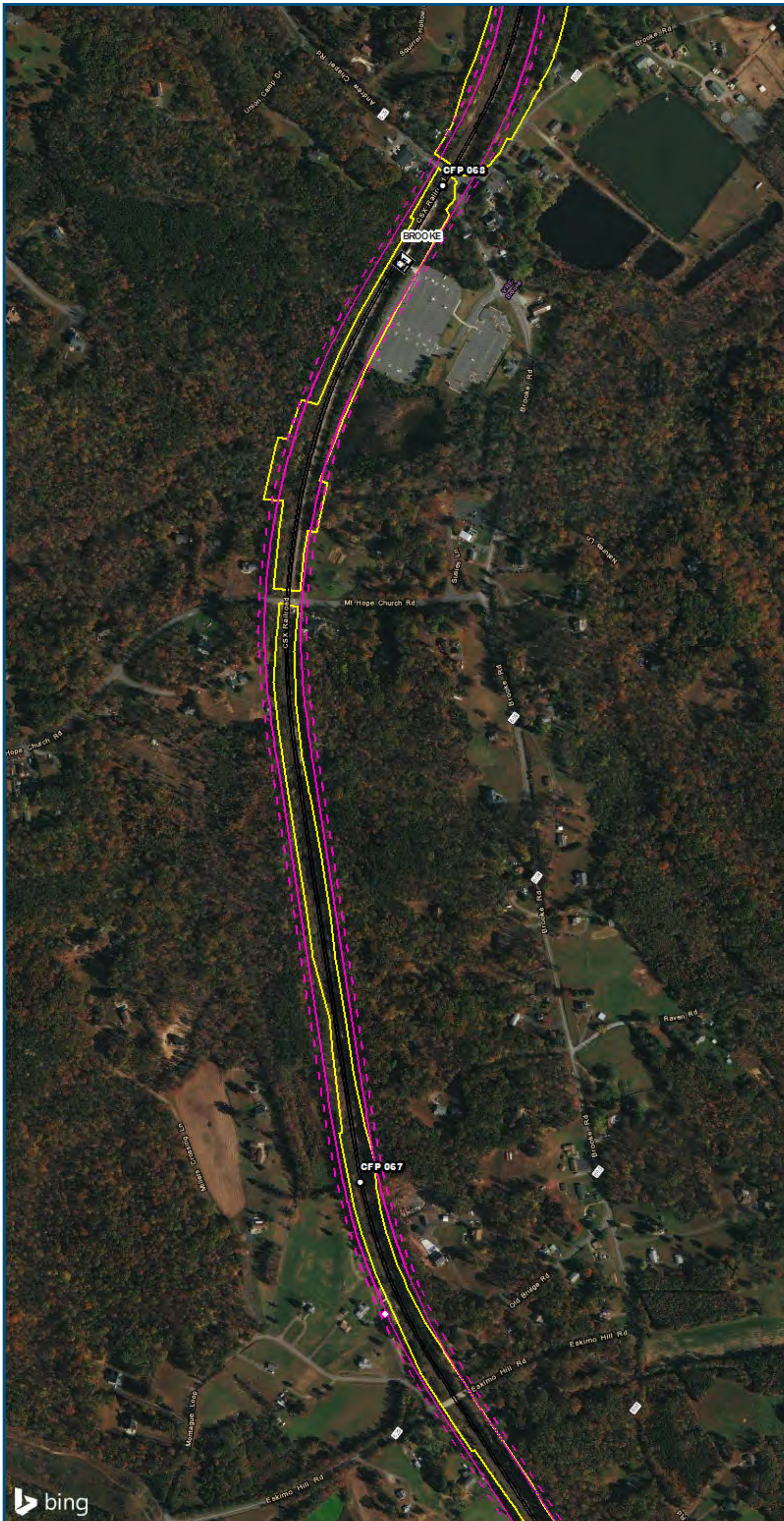
Legend

- Category 2 Vibration Impact Contour
- Category 3 Vibration Impact Contour
- Category 2 Vibration Impacts
- Category 3 Vibration Impacts
- CSXT Mileposts
- Track - Existing
- Stations
- Proposed Stations
- CSXT ROW (County Parcel Data)
- City/County Boundary

**Appendix P
 Vibration Analysis
 Area 2:
 Northern Virginia**




\\vlis-main\gis_data\GIS\Projects\0115-46_VA_Dep\to\Rail-Public\Transportation\0239056_RAPS-4\IT\Dev-Concept\Eng\map_docs\mxd\01EIS\Tech_Reports\Noise and Vibration\Web_Versions\Noise and Vibration\Map_Book_11x17_WEB.mxd | Last Updated: 08/15/2017



Legend

- Category 2 Vibration Impact Contour
- Category 3 Vibration Impact Contour
- Category 2 Vibration Impacts
- Category 3 Vibration Impacts
- CSXT Mileposts
- Track - Existing
- Stations
- Proposed Stations
- CSXT ROW (County Parcel Data)
- City/County Boundary

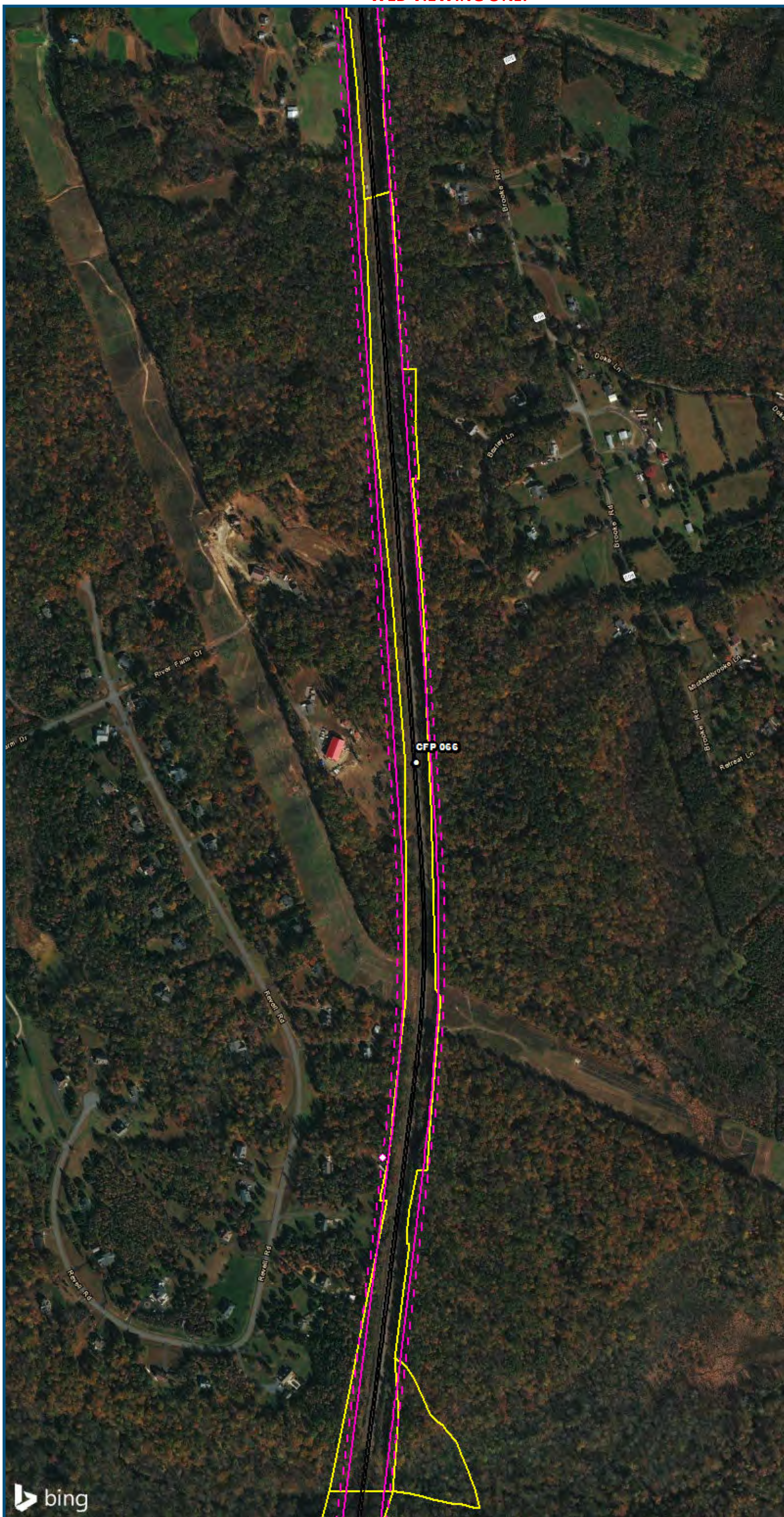
**Appendix P
Vibration Analysis
Area 2:
Northern Virginia**



www.DC2RVArail.com




\\dcis-main\gis_data\GIS\Projects\0115-46_VA_Dep\Rail-Public\Transportation\0239056_RAPS-4AltDev-Concept\Eng\map_docs\mxd\01EIS\Tech_Reports\Noise and Vibration\Web_Versions\Vibration_Area2_Mapbook_11x17_WEB.mxd | Last Updated: 08/15/2017



0 250 500
 Feet
 1 inch = 500 feet
 @ 11 x 17 inches
 Projection: Lambert Conformal Conic
 State Plane Virginia North FIPS 4501 Feet
 North American Datum of 1983
 Imagery/Basemap Source: 2015 Bing
 Aerial Imagery; ESRI World Transportation

- Legend**
- Category 2 Vibration Impact Contour
 - Category 3 Vibration Impact Contour
 - Category 2 Vibration Impacts
 - Category 3 Vibration Impacts
 - CSXT Mileposts
 - Track - Existing
 - Stations
 - Proposed Stations
 - CSXT ROW (County Parcel Data)
 - City/County Boundary

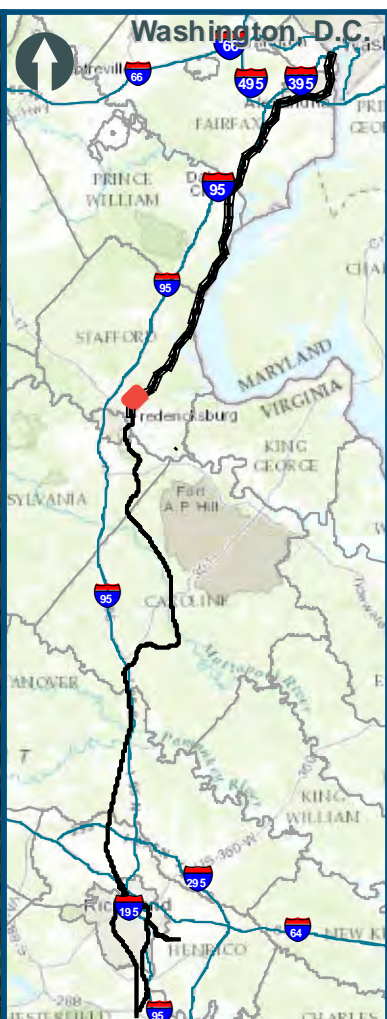
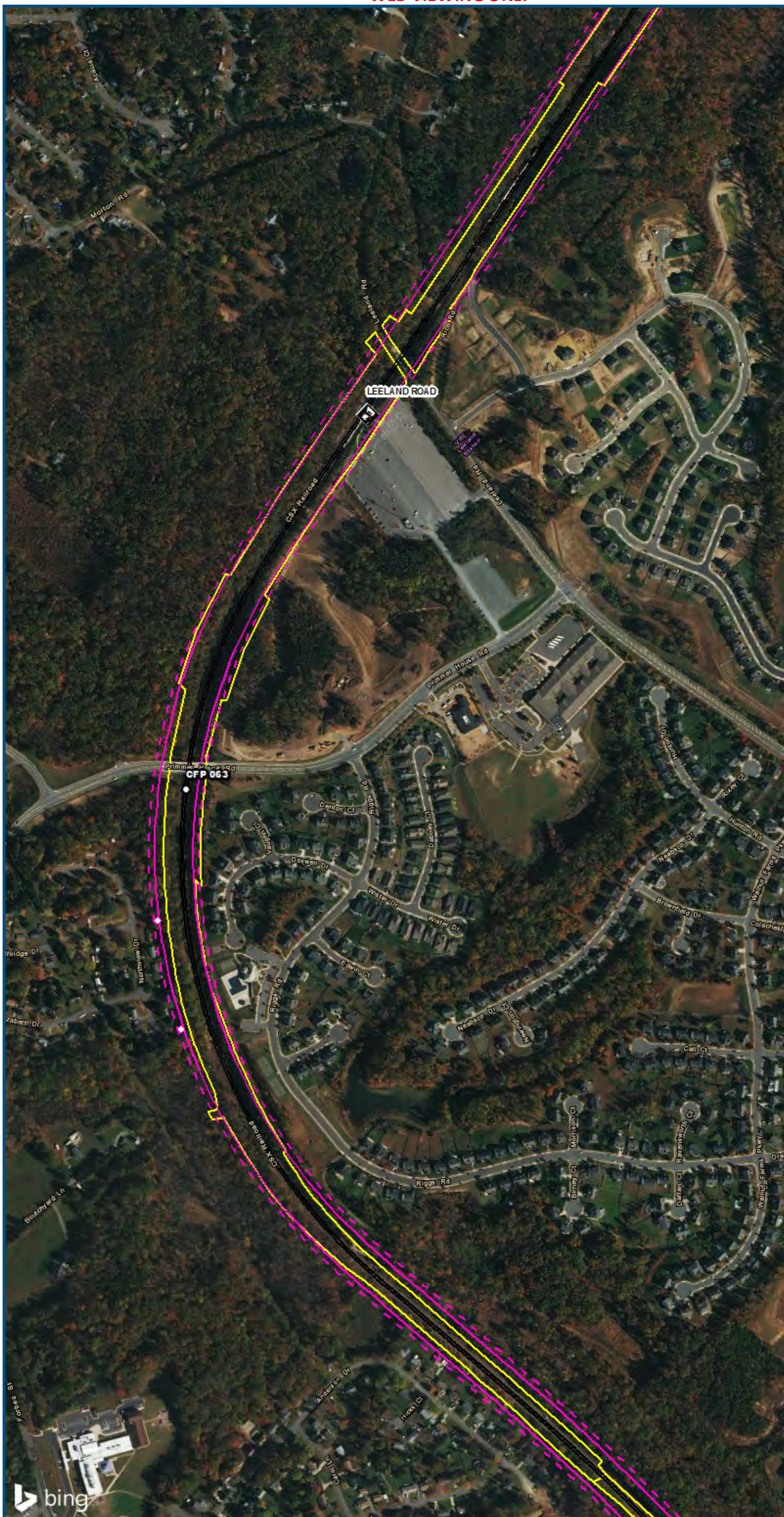
**Appendix P
 Vibration Analysis
 Area 2:
 Northern Virginia**



www.DC2RVArail.com



\\cis-main\gis_data\GIS\Projects\0115-46_VA_Depot\Rail-Public\Transportation\02309056_RAPS-4\IT\Dev-Concept\Eng\map_docs\mxd\01EIS\Tech_Reports\Noise and Vibration\Web_Versions\Noise and Vibration\Mapbook_11x17_WEB.mxd | Last Updated: 08/15/2017



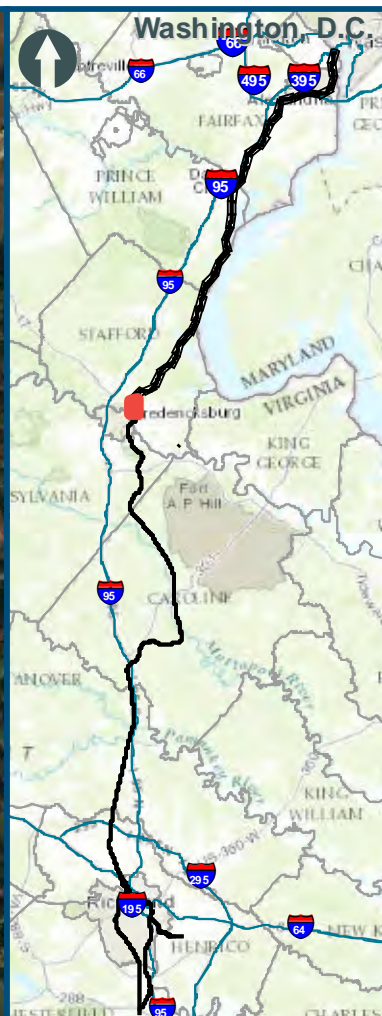
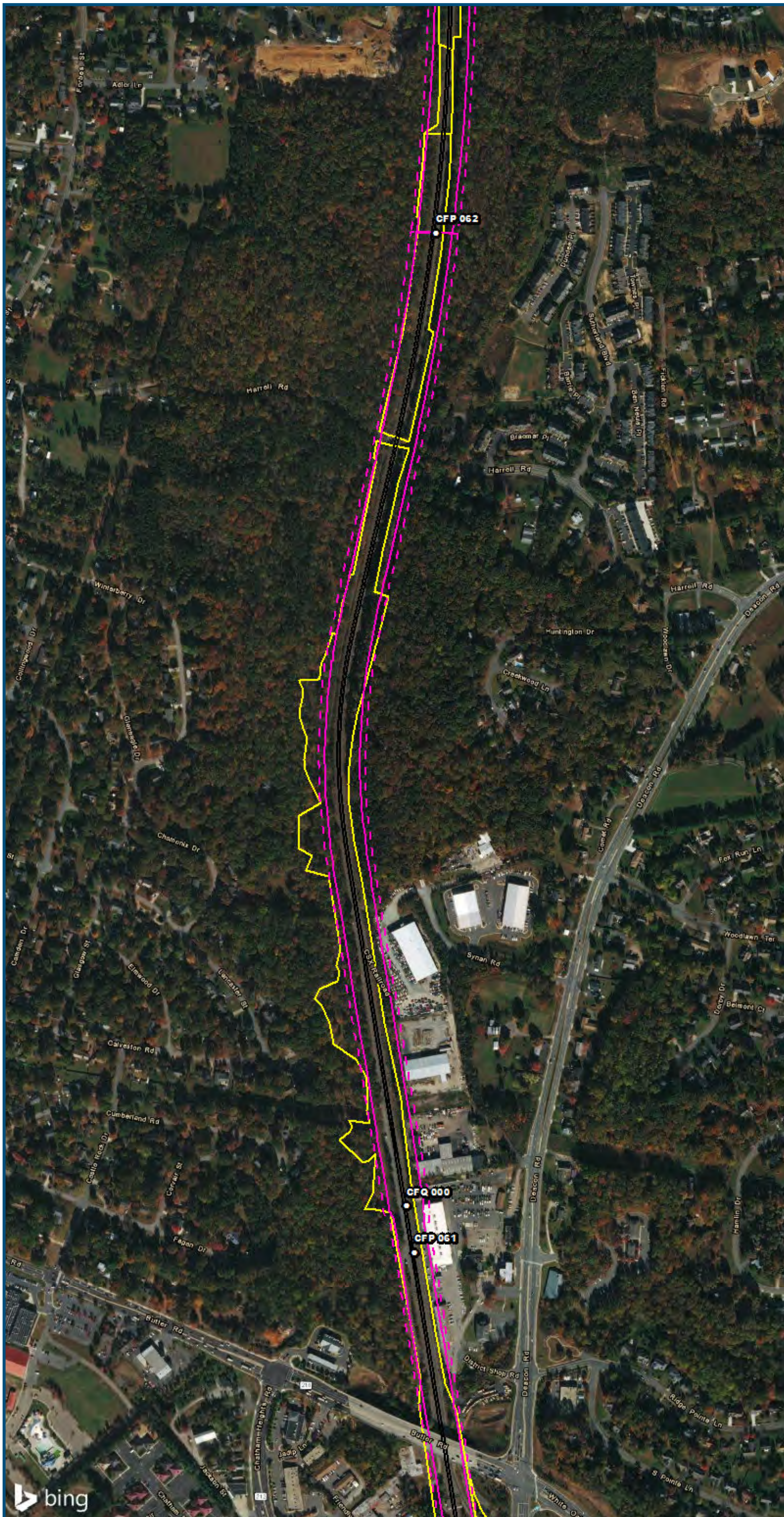
0 250 500
 Feet
 1 inch = 500 feet
 @ 11 x 17 inches
 Projection: Lambert Conformal Conic
 State Plane Virginia North FIPS 4501 Feet
 North American Datum of 1983
 Imagery/Basemap Source: 2015 Bing
 Aerial Imagery; ESRI World Transportation

Legend

- Category 2 Vibration Impact Contour
- Category 3 Vibration Impact Contour
- Category 2 Vibration Impacts
- Category 3 Vibration Impacts
- CSXT Mileposts
- Track - Existing
- Stations
- Proposed Stations
- CSXT ROW (County Parcel Data)
- City/County Boundary

**Appendix P
 Vibration Analysis
 Area 2:
 Northern Virginia**

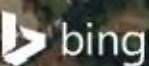
\\dcis-main\gis_data\GIS\Projects\0115-46_VA_Dep\toRail-Public\Tech_Reports\Noise and Vibration\Map_Web_Versions\Noise and Vibration\Map_Web_Versions\Mapbook_11x17_WEB.mxd | Last Updated: 08/15/2017



0 250 500
 Feet
 1 inch = 500 feet
 @ 11 x 17 inches
 Projection: Lambert Conformal Conic
 State Plane Virginia North FIPS 4501 Feet
 North American Datum of 1983
 Imagery/Basemap Source: 2015 Bing
 Aerial Imagery; ESRI World Transportation

- Legend**
- Category 2 Vibration Impact Contour
 - Category 3 Vibration Impact Contour
 - Category 2 Vibration Impacts
 - Category 3 Vibration Impacts
 - CSXT Mileposts
 - Track - Existing
 - Stations
 - Proposed Stations
 - CSXT ROW (County Parcel Data)
 - City/County Boundary

**Appendix P
 Vibration Analysis
 Area 2:
 Northern Virginia**



www.DC2RVArail.com



\\dcis-main\gis_data\GIS\Projects\0115-46_VA_Depot\Rail-Public\Transportation\0239056_RAPS-4\ITDev-Concept\Eng\map_docs\mxd\01EIS\Tech_Reports\Noise and Vibration\Map_Versions\Noise and Vibration\Area2_Mapbook_11x17_WEB.mxd | Last Updated: 08/15/2017