




R-1 ARCHITECTURAL RECONNAISSANCE SURVEY, ROAF SEGMENT (SEGMENT 1)



D.C. TO RICHMOND SOUTHEAST HIGH SPEED RAIL

July 2016



Architectural Reconnaissance Survey for the Washington, D.C. to Richmond, Virginia High Speed Rail Project

Rosslyn to Alexandria (ROAF) Segment,
Arlington County and the City of Alexandria



U.S. Department of Transportation
Federal Railroad Administration

**Architectural Reconnaissance Survey for the
Washington, D.C. to Richmond, Virginia
High Speed Rail Project
Rosslyn to Alexandria (ROAF) Segment
Arlington County and the City of Alexandria
DHR #2014-0666**

by

Heather D. Staton, Adriana T. Lesiuk, and Emily K. Anderson

Prepared for

Virginia Department of Rail and Public Transportation

600 E. Main Street, Suite 2102
Richmond, Virginia 23219

Prepared by

DC2RVA Project Team

801 E. Main Street, Suite 1000
Richmond, Virginia 23219

July 2016



July 6, 2016

Kerri S. Barile, Principal Investigator

Date

ABSTRACT

Dovetail Cultural Resource Group (Dovetail), on behalf of the Virginia Department of Rail and Public Transportation (DRPT), conducted a reconnaissance-level architectural survey of the Rosslyn to Alexandria (ROAF) segment of the Washington, D.C. to Richmond Southeast High Speed Rail (DC2RVA) project. The proposed Project is being completed under the auspices of the Federal Rail Administration (FRA) in conjunction with DRPT. Because of FRA's involvement, the undertaking is required to comply with the National Environmental Policy Act (NEPA) and Section 106 of the National Historic Preservation Act of 1966, as amended. The project is being completed as Virginia Department of Historic Resources (DHR) File Review #2014-0666.

The DC2RVA corridor is divided into 22 segments and this document focuses on the ROAF segment only. This report includes background data that will place each recorded resource within context and the results of fieldwork and National Register of Historic Places (NRHP) evaluations for all architectural resources identified within the ROAF segment. All other segments will be discussed in separate reports. For the purposes of the current report, the architectural area of potential effects (APE) is defined as extending 500 feet on either side of the center of the existing railroad alignment except in urban areas, where the APE is limited to one city block to either side of the existing rail centerline, plus any areas where alterations to a resource's setting and feeling are likely to occur as a result of the Project. This report details the findings of buildings, objects, and districts over 48 years of age within the APE (the age limit was developed to correspond with the anticipated 2017 architectural survey completion date). All structures that meet the NRHP 50-year age criterion within the architectural APE of the DC2RVA corridor will be included in a subsequent report spanning the entire 123-mile corridor. The results of the archaeological survey are also discussed in separate reports.

In total, the DC2RVA Project Team surveyed 187 historic architectural resources within the ROAF segment's architectural APE; of these, 142 are previously recorded and 45 newly recorded historic resources were identified. Of the 142 previously recorded resources, one, the George Washington National Masonic Memorial (100-0128), was listed on the NRHP and determined to be a National Historic Landmark (NHL) in 2015. Five additional resources (Washington National Airport, 000-0045; Mount Vernon Memorial Highway, 029-0218; Alexandria Depot, 100-0124; Parker-Gray Historic District, 100-0133; Rosemont Historic District, 100-0137) are listed on the NRHP and Virginia Landmarks Register (VLR). **Dovetail recommends that all six of these resources retain sufficient integrity and significance and should remain eligible for and listed in the NRHP and, in the case of the George Washington National Masonic Memorial, should continue to be considered a NHL. Dovetail recommends one previously recorded resource, George Washington Junior High School (100-0160), potentially eligible for listing in the NRHP under Criterion C.**

The remaining 180 resources, comprising 135 previously recorded resources and 45 newly recorded resources, are **recommended not eligible for the NRHP as individual resources.** A

TABLE OF CONTENTS

majority of the resources (n=131 or 70.1 percent) are located within the boundaries of one of the two previously mentioned historic districts: Parker-Gray Historic District (100-0133) and Rosemont Historic District (100-0137). Of those, Dovetail **recommends that 122 are contributing resources to their respective historic district and nine are non-contributing.**

TABLE OF CONTENTS

Abstract	i
Table of Contents	iii
1. INTRODUCTION	1-1
1.1 Project Location	1-3
1.2 Project Description.....	1-6
2. HISTORIC CONTEXT	2-1
2.1 Anglo Settlement and the Establishment of Arlington County and the City of Alexandria.....	2-1
2.2 Early Industries and the Revolutionary War	2-2
2.3 The Antebellum Years	2-2
2.4 Into the Twentieth Century	2-3
2.5 The New Dominion to Present.....	2-3
3. METHODOLOGY	3-1
4. BACKGROUND REVIEW	4-1
4.1 Previous Surveys.....	4-1
4.2 Previously Recorded Cultural Resources	4-6
5. RESULTS	5-1
5.1 Previously Recorded Resources.....	5-1
5.2 Newly Recorded Resources.....	5-28
6. SUMMARY AND RECOMMENDATIONS.....	6-1
7. REFERENCES.....	7-1
APPENDIX A: Background Review Table	A-1

TABLE OF CONTENTS

LIST OF FIGURES

Figure 1-1: SEHSR Corridor 1-2

Figure 1-2: DC2RVA Project Corridor..... 1-4

Figure 1-3: DC2RVA Project Segments Noting the ROAF (01) Segment 1-5

Figure 5-1: Detail of Project Segment ROAF..... 5-12

Figure 5-2: Previously Recorded Resources- Parker-Gray Historic District (100-0133)..... 5-13

Figure 5-3: Previously Recorded Resources- Rosemont Historic District (100-0137) 5-14

Figure 5-4: Previously Recorded Resources Mount Vernon Highway (029-0218) 5-15

Figure 5-5: Previously Recorded Resources..... 5-16

Figure 5-6: Previously Recorded Resources..... 5-17

Figure 5-7: Previously Recorded Resources..... 5-18

Figure 5-8: Previously Recorded Resources..... 5-19

Figure 5-9: Previously Recorded Resources..... 5-20

Figure 5-10: Previously Recorded Resources..... 5-21

Figure 5-11: George Washington National Masonic Memorial (100-0128) 5-22

Figure 5-12: Washington National Airport Terminal and South Hangar Line (000-0045)..... 5-23

Figure 5-13: Mount Vernon Memorial Highway (029-0218)..... 5-24

Figure 5-14: Alexandria Depot (100-0124) 5-24

Figure 5-15: Parker-Gray Historic District (100-0133)..... 5-25

Figure 5-16: Rosemont Historic District (100-0137)..... 5-26

Figure 5-17: George Washington Junior High School (100-0160) 5-27

Figure 5-18: Newly Recorded Resources 5-32

Figure 5-19: Newly Recorded Resources 5-33

Figure 5-20: Newly Recorded Resources 5-34

Figure 5-21: Newly Recorded Resources 5-35

TABLE OF CONTENTS

Figure 5-22: Newly Recorded Resources 5-36

LIST OF TABLES

Table 5-1: Previously Recorded Resources Identified During the Current Survey 5-1

Table 5-2: Newly Recorded Resources Identified During the Current Survey 5-29

Table 6-1: Summary of Identified Resources and Recommendations..... 6-1

Table A-1: Previously Recorded Resources Within 0.5 Miles of the Architectural APE A-1

1 INTRODUCTION

Dovetail Cultural Resource Group (Dovetail), on behalf of the Virginia Department of Rail and Public Transportation (DRPT), conducted a reconnaissance-level architectural survey of the Rosslyn to Alexandria (ROAF) segment of the Washington, D.C. to Richmond High Speed Rail (DC2RVA) project. The project is being completed as Virginia Department of Historic Resources (DHR) File #2014-0666.

The Federal Railroad Administration (FRA) and DRPT propose passenger rail service and rail infrastructure improvements in the north-south travel corridor between Washington, D.C. and Richmond, VA. These passenger rail service and rail infrastructure improvements are collectively known as the DC2RVA project (Project). The Project will deliver higher speed passenger rail service, increase passenger and freight rail capacity, and improve passenger rail service frequency and reliability in a corridor shared by growing volumes of passenger, commuter, and freight rail traffic, thereby providing a competitive option for travelers going between Washington, D.C. and Richmond and those traveling to and from adjacent connecting corridors. The Project is part of the larger Southeast High Speed Rail (SEHSR) corridor (Figure 1-1), which extends from Washington, D.C. through Richmond, VA, and from Richmond continues east to Hampton Roads (Norfolk), VA and south to Raleigh, NC, and Charlotte, NC, and then continues west to Atlanta and south to Florida. The Project connects to the National Railroad Passenger Corporation (Amtrak) Northeast Corridor (NEC) at Union Station in Washington, D.C.

The purpose of the SEHSR program, as stated in the 2002 Tier I Final Environmental Impact Statement (EIS) completed for the full SEHSR corridor, is to provide a competitive transportation choice to travelers within the Washington, D.C. to Charlotte travel corridor. The purpose of the current Washington, D.C. to Richmond SEHSR project described here is to fulfill the purpose of the SEHSR Tier I EIS within this segment of the larger SEHSR corridor. The Project, by increasing rail capacity and improving travel times between Washington, D.C. and Richmond, will improve passenger train performance and reliability in the corridor, enabling intercity passenger rail to be a competitive transportation choice for travelers between Washington, D.C. and Richmond and beyond.

Given FRA's funding involvement and permitting through various other federal agencies, the DC2RVA project is required to comply with Section 106 of the National Historic Preservation Act of 1966, as amended, and its implementing regulations under 36CFR800. Additionally, all cultural resource work was designed to comply with the Virginia Antiquities Act (Code of Virginia § 10.1-2300) and guidelines and regulations promulgated by the DHR as necessary.

\\c:\main\gis_data\GIS\Projects\011545_VA\DevofRails-PublicTransportation\0239056_RAPS-4\AI\Dev-ConceptEng\map_docs\mxd\Fig1_SEHSRCorridor_85x11.mxd | Last Updated: 03.11.2015



0 40 80
Miles
1 inch=80 miles
@ 8.5 x 11 inches
Projection: Lambert Conformal Conic
State Plane Virginia North FIPS 4501 Feet
North American Datum of 1983
Basemap Source: 2014
ESRI World Light Gray Base

Southeast High Speed Rail (SEHSR) Segment Status







-  **Washington D.C. to Richmond**
Tier II EIS
-  **Richmond to Raleigh**
Tier II EIS
-  **Raleigh to Charlotte**
-  **Richmond to Hampton Roads**
Tier I EIS
-  **Charlotte to Atlanta**
Tier I EIS
-  **SEHSR Extended**
Feasibility Studies Complete

Figure 1-1
SEHSR Corridor

1.1 PROJECT LOCATION

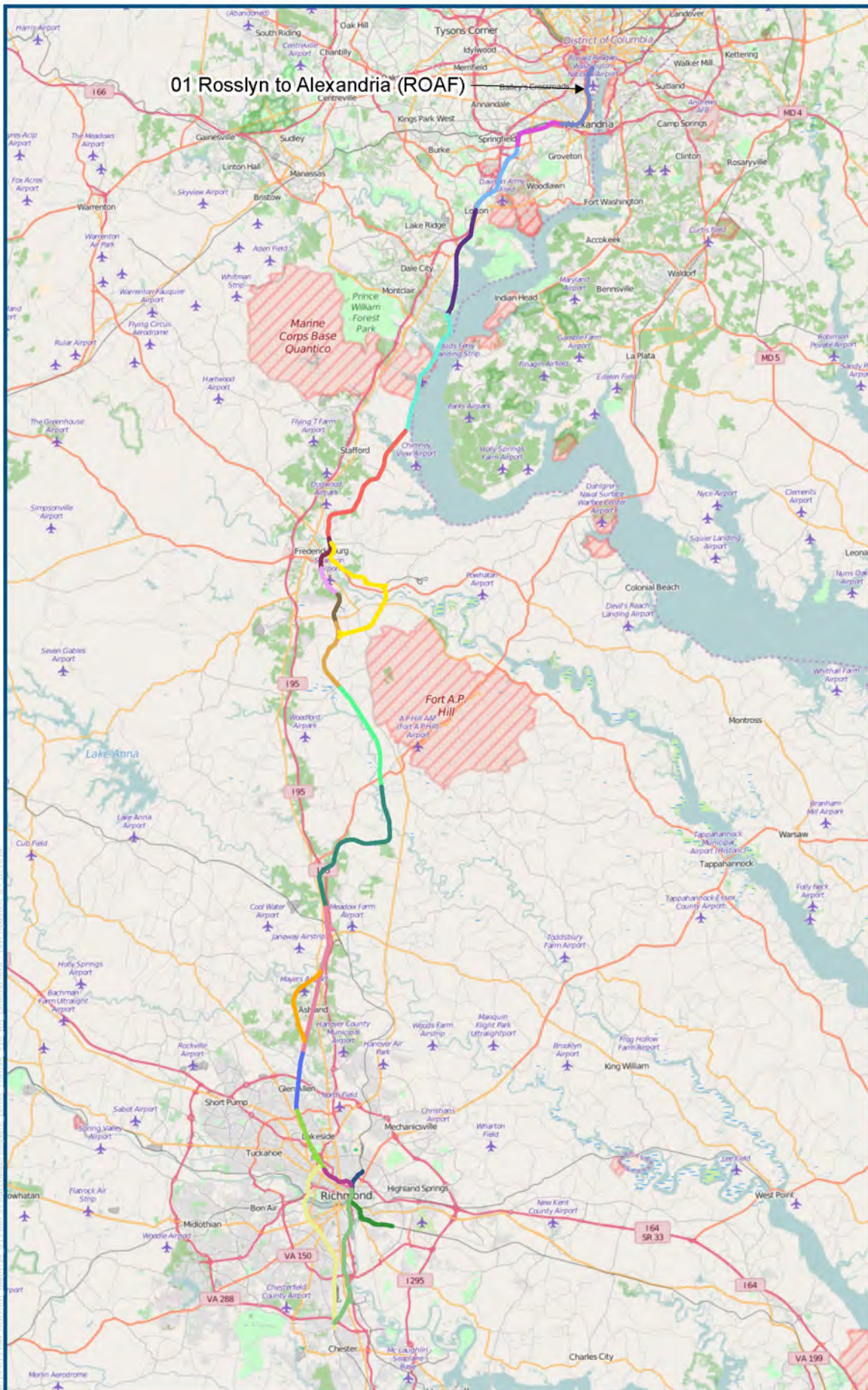
The Washington, D.C. to Richmond corridor spans 123 miles along an existing rail corridor owned by CSX Transportation (CSXT) between Control Point RO (milepost [MP] CFP 110) in Arlington, VA to the CSXT A-Line and S-Line junction at MP A-11 in Centralia, VA (Chesterfield County) (Figure 1-2). For the purposes of engineering and environmental planning, the DC2RVA corridor has been subdivided into 22 segments that correspond with improvements and alternatives, and as such have been named and numbered from north to south (Figure 1-3). At the northern terminus in Arlington, VA, the Project limit ends at the southern approach to Long Bridge, a double-track rail bridge taking the rail corridor over the Potomac River; however, the northern terminus of Union Station in Washington, D.C. will be used for ridership and revenue forecasting, as well as service development planning within the Project corridor. The southern terminus in Centralia is the junction of two CSXT routes that begin in Richmond and rejoin approximately 11 miles south of the city.

Additional segments of the Project include approximately 8.3 miles of the CSXT Peninsula Subdivision CA-Line from Beulah Road (MP CA-76.1) in Henrico County, VA to AM Junction in the City of Richmond, and the approximately 26-mile Buckingham Branch Railroad (BBR) from AM Junction to the Richmond, Fredericksburg & Potomac Railway (RF&P) Crossing (MP CA-111.8) in Doswell, VA (Figure 1-3).


Proposed improvements are along CSXT-owned track, generally parallel to the I-95 corridor between northern Virginia and Richmond. From north to south, the project travels through the following counties and cities:

- Arlington County
- City of Alexandria
- Fairfax County
- Prince William County
- Stafford County
- City of Fredericksburg
- Spotsylvania County
- Caroline County
- Hanover County
- Henrico County
- City of Richmond
- Chesterfield County

In Arlington, the Project connects to existing CSXT track extending across the Potomac River on the Long Bridge into Washington, D.C. and Union Station, the southern terminus of Amtrak's Northeast Corridor (NEC). At Centralia, the Project connects to both the Richmond to Raleigh segment of the SEHSR corridor and the Richmond to Hampton Roads segment of the SEHSR corridor.



01 Rosslyn to Alexandria (ROAF)



- ### Legend
- #### DC2RVA Project Segments
- 01 Rosslyn to Alexandria (ROAF)
 - 02 Alexandria to Franconia (AFFR)
 - 03 Franconia to Lorton (FRLO)
 - 04 Lorton to Powells Creek (LOPC)
 - 05 Powells Creek to Arkendale (PCAR)
 - 06 Arkendale to Dahlgren Junction (ARDJ)
 - 07 Dahlgren Junction To Fredericksburg (DJFB)
 - 08 Fredericksburg to Hamilton (FBHA)
 - 09 Hamilton to Crossroads (HAXR)
 - 10 Crossroads to Guinea (XRGU)
 - 11 Guinea to Milford (GUMD)
 - 12 Milford to North Doswell (MDND)
 - 13 North Doswell to Elmont (NDEL)
 - 14 Elmont to Greendale (ELGN)
 - 15 Greendale to SAY/WAY (GNSA)
 - 16 SAY/WAY to AM Jct (Hermitage Lead) (SAAM)
 - 17 AM Jct to Centralia - S Line (AMCE)
 - 18 WAY to Centralia - A Line (WACE)
 - 19' AM Jct to Fulton Yard (AMFY)
 - 20' Buckingham Branch/ Hospital Wye (BBHW)
 - 21 Fredericksburg Bypass (FBBP)
 - 22 Ashland Bypass (ASBP)

Figure 1-3
DC2RVA Project Segments
Noting the ROAF (01) Segment

05/2016



www.DC2RVArail.com



The Washington, D.C. to Richmond segment is an integral part of the overall Washington, D.C. to Charlotte SEHSR corridor and provides a critical link between high speed intercity passenger service from Boston to Washington, D.C. and the southeastern United States.

1.2 PROJECT DESCRIPTION

The DC2RVA project will include specific rail infrastructure improvements and service upgrades intended to improve the travel time, service frequency, and on-time performance of passenger trains operating between Washington, D.C. and Richmond, VA. Specific improvements to the existing rail infrastructure between Arlington, VA, and Centralia, VA include:

- Corridor-wide upgrades to existing track and signal systems to achieve higher operating speeds, including curve realignments, higher-speed crossovers between tracks, passing sidings, and grade crossing improvements.
- Corridor-wide improvements to train operating capacity to achieve higher passenger train service frequency and reliability, including an additional main track along most of the corridor, and additional controlled sidings, crossovers, yard bypasses and leads, and other capacity and reliability improvements at certain locations.
- Station and platform improvements for Amtrak and Virginia Railway Express (VRE) stations.

The Tier II EIS being completed for the Project will assess the environmental impacts of these improvements and identify ways to avoid, minimize, or otherwise mitigate such impacts.

The Project may include locations for new or replacement intercity passenger stations on the Project corridor, and additional rail capacity and other improvements in the Richmond area, including on the CSXT Peninsula Subdivision from AM Junction in Richmond, VA (just north of Main Street Station) east to Beulah Road in Henrico County, and on the bypass areas around the town of Ashland, VA and the City of Fredericksburg, VA.

Studies in support of the Project will address passenger and freight rail operations and service between Union Station in Washington, D.C. and Richmond and beyond, but the Project does not include physical improvements to the Long Bridge across the Potomac River or to rail infrastructure within Washington, D.C. Other projects will address improvements to the rail infrastructure north of Arlington and south of Centralia along the SEHSR corridor.

1.3 CURRENT STUDY

The current study included a reconnaissance architectural survey of the ROAF segment of the DC2RVA corridor (see Figure 1-3). The architectural survey was conducted to evaluate both previously recorded properties that have not been evaluated for the National Register of Historic Places (NRHP) as well as any unrecorded resource over 48 years in age (the age limit was developed to correspond to the anticipated 2017 architectural study completion date). Any property in the APE that has been previously determined to be eligible, or is listed in, the NRHP was briefly reviewed to assure that the characteristics that rendered the property eligible are still intact.

INTRODUCTION

For the purposes of the current report, the architectural APE is defined as extending 500 feet on either side of the centerline of the existing railroad alignment, except in urban areas, where the APE is limited to one city block to either side of the existing rail centerline, plus any areas where alterations to a resource's setting and feeling are likely to occur as a result of the Project. All structures that meet the NRHP age criteria within the architectural APE of the DC2RVA corridor will be included in a subsequent report spanning the entire 123-mile corridor. In addition, the results of the archaeological survey are discussed in separate documents.

Each resource was evaluated with regard to NRHP Criterion A, for its association with events that have made a significant contribution to the broad patterns of our history; Criterion B, for its association with people significant in our nation's history; Criterion C, for its embodiment of distinctive characteristics of a type, period, or method of construction, or that represent the work of a master, or possess high artistic values. As part of the current survey, these architectural resources were not evaluated under Criterion D for its potential to yield information important in history. Criteria considerations were taken into account only where necessary.

The area within the Project APE was first reviewed through an architectural and historical background literature and records search at DHR. The APE was then visually inspected through a vehicular and pedestrian reconnaissance to identify buildings, objects, and districts over 48 years in age where a NRHP determination had not been made. Once identified, each resource was evaluated for architectural significance and historic and physical integrity. The resources were documented through written notes and digital photographs. The information obtained during the survey was then used to update or generate a new DHR Virginia Cultural Resource Information System (V-CRIS) form and to make recommendations on each resource's NRHP potential.

2 HISTORIC CONTEXT

As part of this undertaking, a historic context of each municipality within the APE was compiled. The ROAF segment is located within one county and one incorporated city: Arlington County and the City of Alexandria. Because this report discusses the architectural component of this project, only the historic period for Arlington County and the City of Alexandria are included below. The prehistoric context for this area will appear in subsequent archaeological reports.

Threats of hostile Indians and a general preference for lands in and around the York and James Rivers initially discouraged settlement in the Potomac River region. By the mid-seventeenth century, however, as more and more of the area had been explored and mapped and hostilities with local Native American groups slowly subsided, growing numbers of European settlers began to arrive in what is now Arlington County and the City of Alexandria. By 1680, the growing European population had completely displaced the local Native Americans to the Blue Ridge Mountains to the west.

2.1 ANGLO SETTLEMENT AND THE ESTABLISHMENT OF ARLINGTON COUNTY AND THE CITY OF ALEXANDRIA

Lands in the area of northern Virginia were divided into several large patents. In the mid-1600s, Robert Howson, a former ship captain, acquired a 6,000-acre tract that ran northward from a point on Hunting Creek, south of present-day Alexandria, to the current northern boundary of the Arlington National Cemetery (Kitchens 2001; Traceries 1996). In 1669, Howson sold this property to John Alexander.

With the area's social, commercial, and economic growth came the need for a more formal delineation of political and jurisdictional boundaries. The first county established in the area that encompasses present-day Arlington was Northumberland. Founded in 1648, it extended all the way from the Rappahannock to the Potomac River. Over the next century, the lands of present-day Arlington County were assigned and re-assigned to a series of county designations including Westmoreland County (1653-1670), Stafford County (1660-1730), Prince William County (1730-1742), and Fairfax County (1742-today). In 1765, the first parish in Fairfax was established. Its purview included all of Fairfax County north of Hunting Creek and two churches, Christ Church in Alexandria and Falls Church. In 1775, the rector of this Parish was granted a 500-acre farm complete with a glebe house. The latter, built in 1753 and subsequently reconfigured several times, still stands today at 4527 17th Street in Arlington County (Loth 1999). In 1791, President George Washington ordered that a survey be conducted on a 10-acre tract of land that encompassed the Town of Alexandria and parts of Fairfax County. This land, organized and renamed Alexandria County, was ceded by Virginia to the Federal Government when the District of Columbia was officially formed in 1801. Arlington, then still just a small

settlement, fell within the boundaries of this new county and, subsequently, Federal jurisdiction (Kitchens 2001; Traceries 1996).

In 1920, the name of Alexandria County was officially changed to Arlington. The move proved practical as it helped mitigate any confusion between the county and the City of Alexandria. It was also symbolic in that the new name honored one the area's most prominent citizens, General Robert E. Lee, and the property he had called home, the Arlington House estate.

2.2 EARLY INDUSTRIES AND THE REVOLUTIONARY WAR

Early commercial development in northern Virginia was largely based on the growing, selling, and consumption of tobacco, as it was throughout Virginia. Many of Virginia's earliest and largest plantation estates, along with many small and medium-sized farmsteads, were built with tobacco production in mind. In the 1730s the Hunting Creek tobacco warehouse was established near what became the town of Falls Church. The venture proved successful and in 1740, an official tobacco inspection station was built. A number of farmsteads were settled during the early 1700s in the area of present-day Arlington County. These too relied heavily on tobacco as the central cash crop. Though the market for harvested tobacco existed, and profits could be had, its cultivation, particularly without crop rotation, often overtaxed the local soils. As the soil failed, so too did the farmers who subsequently headed westward to try again (Lee 1946; Traceries 1996).

In addition to plantation and farmstead settlement, and the depletion of local soils, tobacco farming left its mark on the landscape in other important ways. Local road systems were required to move the product to and from nearby markets and ports. A number of these "rolling roads," as they were called, still exist in northern Virginia today. Glebe Road, Lee Highway, and Jefferson Davis Highway are just a few examples (Lee 1946; Traceries 1996).

2.3 THE ANTEBELLUM YEARS

In the early 1800s, in hopes of expanding trade with areas to the west and spurring further commercial development in and around the port of Alexandria, a number of prominent citizens and leaders from the surrounding counties began calling for a canal system. George Washington and several of his contemporaries had established the Patowmack Canal Company in the eighteenth century for just this purpose. Though their effort had ultimately failed, it did not dissuade others from trying. In 1828, the Chesapeake and Ohio Canal Company was formed to build a canal along the north shore of the Potomac. Another enterprise, the Alexandria Canal Company, was also formed around this time to build a local extension of this canal to terminate in Alexandria. Between 1833 and 1844, work on the Aqueduct Bridge and the Alexandria Canal commenced. Though the project was successfully completed in 1844, the cost of the effort had far exceeded initial projections. The federal government provided some funding but not nearly enough. Alexandria County then turned to the Virginia Government for help but were denied because Alexandria was still geographically and politically bound to the District. Seeing no other options, the residents of Alexandria began petitioning for retrocession to Virginia. The U.S. Congress acquiesced and in 1847 voted to return Alexandria County to the Commonwealth of Virginia. At the time, the county's population stood at around 10,000, with over 8,500 of those residents living in or near the port of Alexandria. The remainder were spread throughout the still primarily rural countryside. In 1870, the City of Alexandria was established as a municipality separate from the county. After the Civil War, people continued to flock to the

area. Its proximity to the district and its abundance of undeveloped countryside made Alexandria County a very popular destination and cemented its role as gateway to downtown Washington, D.C. (Kitchens 2001; Traceries 1996).

2.4 INTO THE TWENTIETH CENTURY

The first decades of the twentieth century represented one of the most intense periods of growth and development in the county's history. Over the next half century the local population grew from 16,000 in 1920 to over 170,000 by 1990 (Department of Planning, Housing & Development [DPHD] 2007; Kitchens 2001). With the influx of new residents came expanding residential and commercial development, new mass transit systems, and an expanding social, economic, and political infrastructure.

2.5 THE NEW DOMINION TO PRESENT

The years after World War II were particularly crucial in terms of defining Arlington's current landscape. The federal government expanded, bringing lobbying groups and research and development enterprises to Arlington and the surrounding counties (Evans 1989:130). In 1942, construction began on the Pentagon Complex to house the headquarters offices of the U.S. Department of Defense. Since its completion in 1943, it has remained one of Arlington's leading employers and one of its most character-defining landmarks (Kitchens 2001; Koskie-Karell 1988; Traceries 1996).

The invention and broad appeal of the automobile also proved a significant agent for change in Arlington. The increasing affordability of automobiles facilitated travel over areas of the county that had been previously unreachable by trolley and only practically traversed by horse and wagon. As automobiles opened up new settlement and development opportunities, the population began to grow beyond the existing town and hamlet, eventually merging them into one unit. Construction on the Washington area Metrorail system began in 1969, and in July 1976 the first lines connecting D.C. with Arlington and other surrounding communities opened for commuters (Washington Metropolitan Area Transit Authority [WMATA] 2007). In the following years, much of the commercial and, to a certain extent, residential development was focused along and near these Metrorail corridors and station locations (DPHD 2007).

Today, with a total area of 26 square miles (67.34 km), Arlington is the smallest self-governing county in the United States. With an estimated 202,800 local residents as of January 1, 2007, roughly 7,860 people per square mile, it is also among the mostly densely populated (DPHD 2007). Though Arlington still serves as a vital gateway into downtown Washington, D.C. it has developed a very unique and visible identity of its own.

3

METHODOLOGY

The architectural survey was conducted to evaluate any historic buildings, objects, or districts over 48 years in age for NRHP eligibility. Each resource was evaluated in regards to Criterion A, for its association with events that have made a significant contribution to the broad patterns of our history; Criterion B, for its association with people significant in our nation's history; and Criterion C, for its embodiment of distinctive characteristics of a type, period, or method of construction, or that represent the work of a master, or possess high artistic values. As part of the current survey, these architectural resources were not evaluated under Criterion D for its potential to yield information important in history. Criteria considerations were taken into account only where necessary.

A background literature and records review of the APE at the DHR was conducted prior to any fieldwork. This included an inspection of previous cultural resource surveys within the architectural APE and the notation of previously recorded architectural properties both within the APE and within a 0.5-mile radius of the APE to establish an area resource context.

Once the background review was complete, field recordation commenced. For previously recorded resources that were previously determined eligible for or listed in the NRHP within the architectural APE, the DC2RVA team briefly examined these properties to assure that they retain the characteristics that rendered them eligible for the NRHP, but in-depth studies were not completed on these resources.

During the architectural survey of both newly recorded and previously identified resources, the project's architectural APE was surveyed through a combination of a vehicular and pedestrian reconnaissance. Above-ground properties meeting the age criteria of the NRHP were documented through photographs, written notes, and mapping. This includes buildings, objects, and districts that are within the project boundaries and in the viewshed of the project area. Digital photos were taken of each property documenting the primary elevation, oblique angles, and general setting.

After the architectural field project was completed, the project team prepared separate Virginia Cultural Resource Information System (V-CRIS) forms and accompanying documentation for each recorded property in accordance with DHR policies and practices. Each V-CRIS packet includes a V-CRIS form, site plan, set of hard-copy black & white photographs, and a CD of digital photos for each property. The hard copy and electronic versions of the photographs were labeled and prepared according to DHR standards.

4 BACKGROUND REVIEW

Prior to conducting fieldwork, Dovetail conducted a background review of the DC2RVA project area to identify previously recorded above-ground resources within a 0.5-mile radius around the APE. This task included an evaluation of DHR files, maps, and reports and Civil War Sites Advisory Committee (CWSAC) maps to obtain the required information. The goal was to provide data on previously recorded resources to aid in the evaluation of properties identified during the current survey.

4.1 PREVIOUS SURVEYS

Twenty-three previous surveys came within 500 feet of the ROAF segment of the corridor. In 1981, U. S. Corps of Engineers Baltimore District staff archeologist Stephen Israel conducted a cultural resource reconnaissance on a 35-acre tract earmarked as the location for the disposal of dredged material for the Four Mile Run navigation project in Alexandria and Arlington County. No known prehistoric archaeological sites were identified in the vicinity of the project area. However, an exposed portion of the Alexandria Canal, dating to 1843–1846, was present just east of the proposed disposal site, resulting in the need for a field examination. Buried organic topsoil was encountered between 16 and 17 feet below grade. Since only the top 2 to 3 feet of the capped landfill was to be impacted by the proposed plan and the Alexandria Canal ditch was to be avoided by at least 50 feet, a determination of no adverse effect to any in situ cultural resources was made (Israel 1981).

A Phase I cultural resource investigation as part of an environmental assessment study for the proposed widening of Duke Street (Route 236) in Alexandria was completed in 1986 by John Milner Associates, Inc. (JMA). After evaluating the degree of previous disturbance, JMA determined that four blocks had the potential to contain prehistoric archaeological resources; historic archaeological resources related to early occupations and the Civil War may be present on five blocks and an area near Hooffs Run, and 40 architectural properties were potentially eligible for NRHP inclusion. JMA recommended further archaeological and architectural work to determine NRHP eligibility (Cheek et al. 1986).

In 1988, the Virginia Commonwealth University Archaeological Research Center (VCUARC) conducted a Phase I cultural resource survey for improvements to a portion of King Street (Route 7) in Alexandria. Five historic architectural resources adjacent to the project area were identified during the survey. One resource, Union Station, was previously determined eligible for NRHP listing. Because these resources were not to be impacted by the proposed road widening, VCUARC recommended that additional architectural evaluation was not necessary “within the context of this project” (McLearn and Hoge 1988). VCUARC conducted further historical research for the proposed improvements to a portion of King Street in Alexandria in

BACKGROUND REVIEW

1989. Data was acquired concerning modern disturbances in the area recommended for further testing. As a result, the 1988 report was amended to reflect that nineteenth century structures discovered through map research during the 1988 Phase I study were some distance from the proposed impact area, and that modern disturbances probably destroyed any remains in the construction area (Mouer and Harbury 1989).

Parsons Management Consultants (PMC) undertook a cultural resource survey at Washington National Airport in 1989. Fifteen structures or groups of structures were considered contributing to the historic integrity of the airport and are included in the Washington National Airport Historic District. PMC considered the Abingdon Research Station an independent complex with distinctive historic and architectural integrity. Therefore, they proposed establishing it as a separate historic district within the boundaries of the airport historic district (PMC 1989).

In 1990, Engineering-Science, Inc. (ESI) completed an archaeological survey of the Alexandria Business Center property utilizing a backhoe to dig through the railroad construction fill. Sixteen trenches were excavated and at least 30 inches of modern fill was found to cover the entire project area (Petraglia et al. 1993).

A Phase I historical and archaeological investigation was conducted in 1991 for the Alexandria Federal Courthouse by ESI, who recommended Phase II archaeological testing in the area designated as Block I during the Phase I study. ESI determined that there was between 7 and 27 feet of recent fill covering Block I, and that approximately 3 to 13 feet of this fill had recently been removed (Pappas et al. 1991).

The Cultural Resource Group of Louis Berger and Associates, Inc. (LBA) and P.A.C. Spero & Company (Spero) completed a Phase I cultural resource survey in 1992 for the proposed improvement of Braddock Road between North West Street and Ramsey Street in the City of Alexandria. None of the 12 architectural resources identified in the project area were considered to be potentially eligible for listing in the NRHP. Therefore, LBA and Spero recommended that no further study was necessary (Simpson et al. 1992).

In 1996, Parsons Engineering Science, Inc./DeLeuw Cather and Company of Virginia (Parsons/DeLeuw) completed a Phase I cultural resources survey of the 5-mile long corridor for the Woodrow Wilson Bridge Improvement project in Fairfax County and Alexandria in Virginia, the District of Columbia, and Prince George's County in Maryland. Background research identified previously recorded properties in the APE and field survey identified new historic architectural resources. Parsons/DeLeuw determined that only improvement alternative 1, the no build alternative, would have No Effect on any historic resources in the APE. Alternatives 2 through 5 would have Adverse Effects on various combinations of NRHP eligible properties in Virginia and Maryland. Consultation with the appropriate State Historic Preservation Office (SHPO) was recommended to see if effects could be avoided or reduced through design changes or to develop mitigation strategies where avoidance or minimization was not feasible (Stevens et al. 1996).

Between April 1998 and March 2001, R. Christopher Goodwin & Associates, Inc. (Goodwin) completed Phase I and Phase II archaeological investigations on property slated for development by Hoffman Management, Inc. The work was timed to coincide with phased

BACKGROUND REVIEW

development of specific blocks in the project area. A Phase IA literature search assessed the archaeological potential of each undeveloped block and Goodwin then made specific block-by-block recommendations for future investigations. These recommendations resulted in a three-year program which included additional archival research, geomorphological analysis, archaeological monitoring, and limited Phase I testing in Block 4; and mechanized Phase I testing and manual testing of selected features in all other blocks (Williams et al. 2005).

URS Greiner Woodward Clyde (URS) conducted a historic architectural survey within the revised architectural APE for the proposed Woodrow Wilson Bridge Improvement Project in 1999. Background research and a field survey of all areas in the revised APE not previously surveyed resulted in examination of four individual properties and a suburban neighborhood. Two individual properties, Hunting Terrace and Hunting Towers in Alexandria, and the suburb in Forest Heights in Maryland were considered not eligible for listing in the NRHP. However two properties previously determined eligible for the NRHP, the George Washington National Masonic Memorial and Union Station, were within the revised APE. An assessment of effects to these two resources was determined to be necessary (URS 1999).

A Phase I cultural resource survey was completed by Goodwin in 2000 for the proposed 1.3-acre United States Postal Service Memorial Station Branch Reconstruction project in the City of Alexandria. The existing Memorial Station postal facility, constructed in 1952, was evaluated under NRHP Criteria Consideration G. Goodwin determined that the Memorial Station property did not meet this criterion and that the proposed reconstruction project would not adversely impact adjacent NRHP-eligible properties such as the George Washington Masonic Memorial (Williams et al. 2003)

Goodwin undertook archaeological monitoring and Phase II archaeological investigations in 2002 on the approximately 22.9-acre parcel of the proposed United States Patent and Trademark Office Relocation project in Alexandria. Archaeological monitoring of the site of the proposed location verified severe disturbance in the form of modification of the original landform caused by disposal of sometimes hazardous municipal waste and construction and expansion of railyards (Williams et al. 2002).

In April 2004 and October 2005, Cultural Resources, Inc. (CRI) conducted a Phase I cultural resource survey on the 10-acre Van Metre property in Fairfax County. This resulted in the identification of one new multi-component archaeological site (44FX2861), one previously identified multi-component archaeological site (44FX2814), five associated mid-twentieth century farm outbuildings (029-5439), and a modern landscaping berm. Architectural resource 029-5439 includes a dairy barn, a utility house, two chicken coops, and a grain bin, all over 50 years of age. CRI determined that these buildings did not possess unique architectural styles and could not be linked to an important local historical figure and recommended the resource not eligible for NRHP listing. The earthen berm was deemed less than 50 years old and was not recorded as an archaeological site (O'Donnell 2006).

Dovetail completed a cultural resource survey for the proposed 40-foot tall Traction Station C06 (WMATA) cellular wireless communications facility, designed to look like a flagpole, in Arlington County. The archaeological survey included an examination of approximately 2,882 square feet using a combination of surface observation and subsurface testing. The architectural survey involved an onsite reconnaissance and viewshed analysis of all eligible NRHP resources

within the 0.5-mile APE. Four NRHP-listed and/or -eligible architectural resources were identified within the 0.5-mile APE. Results of the viewshed analysis indicated that the proposed 40-foot wireless communications facility would be roughly equal in height to an existing building at the pad site. It would be only partially visible above the surrounding tree canopy from just three of the 15 viewshed analysis points selected (Maroney 2007).

Thunderbird Archeology (Thunderbird), a division of Wetland Studies and Solutions, Inc. (WSSI), conducted archaeological investigations in a portion of the Potomac Yard property in Alexandria in 2007. Test boring led to the discovery of a buried surface along the southernmost section of the study area. Phase I investigations of this buried surface resulted in the identification of one new multi-component site, 44AX0204. Construction of a sanitary sewer through the site necessitated additional archaeological work in 2009 (Mullen and Barse 2012).

Between 1996 and 2009, Traceries and E. H. T. Traceries, Inc. (Traceries) conducted 11 Phase I architectural surveys which, together, covered the entirety of Arlington County. Each survey was documented sequentially as a separate phase of an architectural survey of Arlington County (i.e. First Phase, Second Phase, ..., Eleventh Phase) and a separate report was produced for each of these surveys (two reports for the Seventh Phase). Together, the multiple survey phases documented 10,237 properties in selected Target Areas and Neighborhood Service Areas (NSAs) A, B, C, D, E, F, G, and H. Traceries recommended 159 of these properties for intensive-level survey. Three properties, Alcova (000-2017), The Cedars/Doubleday Mansion (000-3747), and Matthew Maury School (000-0453), were recommended eligible for the NRHP. Arlington County neighborhoods of Central Arlington, Arlington Ridge, Glen Carlyn, Barcroft, Clarendon, Lyon Park, Ashton Heights, Lyon Village, Cherrydale, Glebe, Waverly Hills, Fillmore Garden Apartments, Old Glebe, Country Club Hills, Westover, Old Dominion, Rock Spring, Tara-Leeway Heights, Dominion Hills, Highland Park-Overlee Knolls, the Country Club View Section of Lee Heights, and several subdivisions of Arlington East Falls Church and Bluemont were recommended potentially eligible for NRHP listing as historic districts. During the surveys, Traceries encountered numerous examples of the International Style dating to the mid-1920's through the mid-1940's throughout Arlington County ranging from single-family homes to high-rise commercial buildings. Eight houses dating from 1947 through 1950 in which the pre-fabricated porcelain enamel material known as lustron was used instead of frame or brick construction materials were also identified. Traceries recommended that a Multiple Property Document (MPD) Form be prepared for both the buildings designed in the International Style and the Lustron houses and that excellent examples of both building types be nominated for NRHP listing. Traceries recommended the Febrey-Lothrop House (000-5796) eligible for listing on the NRHP under Criteria A and C and prepared a NRHP historic district nomination for Highland Park-Overlee Knolls. Upon completion of the 11 architectural reconnaissance surveys of Arlington County, Traceries recommended an architectural survey update in NSAs A, D, E, F, and G to insure proper documentation of resources constructed between 1936 and 1956. This survey update would also include the recording of 61 properties in the Bluemont neighborhood omitted from the previous 11 surveys (E.H.T. Traceries 1999, 2000; Traceries 1996, 1997, 1998; Trieschamann 2002, 2003, 2004a, 2004b, 2006, 2008, 2009)

Traceries' first phase of architectural survey update was conducted in 2010. Sixty-five properties in the Bluemont neighborhood were documented at the reconnaissance survey level, and 264 properties constructed between 1936 and 1956 were documented in the Douglas Park

neighborhood in NSA G. As a result of this survey, Traceries made several recommendations. First, intensive-level investigations were recommended for nine properties representing distinctive mid-twentieth century house forms in Bluemont and Douglas Park. Second, the revisiting of the neighborhoods of Alcova Heights, Arlington View, Barcroft, the northern portion of Ballston-Virginia Square, Douglas Park north of 16th Street South, Forest Glen, Foxcroft Heights, GlebeWood, High View Park (Langston-Brown), Leeway Overlee, North Highlands, Tara-Leeways Heights, and Waycroft-Woodlawn to record properties constructed between 1936 and pre-1960 was recommended. Third, it was recommended that an MPD Form be prepared for mid-twentieth century dwellings in Arlington County designed and constructed by the locally based builders Michele Pomponio & Sons to allow a selection of these properties that best represent Pomponio's work to be nominated to the NRHP (Trieschmann 2010).

In 2011, McCormick Taylor, Inc. (McCormick Taylor) completed a Phase I cultural resource survey for the Alexandria Bus Shelter Replacement Project. This replacement project consisted of the removal and replacement of 40 existing bus shelters situated at various locations throughout Alexandria. The replacement shelters were to be constructed within the footprint of the existing shelter. The architectural survey confirmed the presence of eight previously identified NHL and NRHP-eligible or listed resources within the architectural APE for the project. McCormick Taylor recommended a finding of no adverse effect to any of these eight resources due to the limited potential of the replacement bus shelters to diminish the integrity of each resource's location, design, setting, materials, workmanship, feeling, or association that qualify it for an NRHP listing (McCormick Taylor 2011).

Thunderbird, a division of WSSI, undertook an archaeological soil analysis study to evaluate the potential for the presence and recovery of intact significant archaeological resources in a portion of Landbay G at the Potomac Yard property in Alexandria. Archaeological test boring confirmed that much of the original landscape had been altered, with the exception of one small area where a buried ground surface may have been present (Rose 2011).

In October 2012, AECOM Transportation conducted a Phase I archaeological survey for the proposed Potomac Yard Metrorail Station (PYMS) project in the City of Alexandria. Three areas of archaeological potential were identified and were labeled Test Areas (TAs) A, B, and C. TAs A and B were located on the grounds of the George Washington Memorial Parkway (GWMP), administered by the National Park Service (NPS). These TAs were tested using regularly spaced shovel test pits (STPs). Three previously unrecorded archaeological sites were identified (44AX0220 in TA A; and 44AX0221, and 44AX0222 in TA B) (Albright et al. 2013).

Phase IB archaeological testing was undertaken by Goodwin in 2013 for the proposed Braddock Metro Place development. The project area encompassed approximately 1.05 acres. A previous Phase IA assessment and archival background study indicated a moderate potential for the presence of intact archaeological deposits. The testing determined that the project area had been severely disturbed during the late-twentieth century and contained no historic archaeological deposits (Child 2013).

4.2 PREVIOUSLY RECORDED CULTURAL RESOURCES

A total of 2,049 architectural properties has been previously recorded within 0.5 miles of the DC2RVA corridor in the ROAF segment (See table in Appendix A). Of those, four resources (0.2 percent) have been listed as an NHL (The Pentagon/Pentagon Office Building Complex, 000-0072; Franklin & Armfield Office and Slave Pen, 100-0105; the Alexandria Historic District, 100-0121; and the George Washington Masonic National Memorial, 100-0128). The Pentagon (000-0072), listed in the NRHP and VLR in 1989 and as an NHL in 1992, is a government complex constructed with a unique pentagonal design during the 1940s following a rapid expansion of the U.S. military (Koski-Karell 1988). Listed in the NRHP and as an NHL in 1978, the Franklin & Armfield Office and Slave Pens (100-0105) is significant for its major role in the slave trading operations of the antebellum South (Christian 1976). The Alexandria Historic District (100-0121) is listed as an NHL for its significant surviving examples of early urban architecture and for its use as an important commercial center from the late-eighteenth through the mid-nineteenth century (Alexander 1969). The George Washington National Masonic Memorial (100-0128) was listed in the NRHP and the NHL in 2015 for being an excellent example of memorial construction in the Classical Revival inspiration designed by a team of prominent architects and designers.

Ten additional resources (0.4 percent) are listed in the NRHP as well as the VLR including four historic districts (000-9706, 100-0133, 100-0136, and 100-0137), two transportation-related resources (029-0218 and 100-0149), a collection of boundary markers (000-0022), an airport terminal (000-0045), a depot (100-0124), and a cemetery (100-0138). The Addison Heights Historic District (000-9706), composed of 624 contributing buildings with architectural styles that reflect its entire period of development, is listed in the NRHP and the VLR for its local significance in representing a period of initial development for supporting a middle-class suburban population for Washington, D.C. in the mid-nineteenth century. In 2010, the Parker-Gray Historic District (100-0133) was listed in the NRHP. The district features 984 contributing resources that exemplify various simplified versions of architectural styles constructed during the early-nineteenth through the mid-twentieth centuries that reflect a core social factor for the development of the area: institutional segregation of the African American community (Necciai and Drumond 2007). The Town of Potomac Historic District/Del Ray (100-0136) exemplifies suburban growth based on transportation during the latter part of the nineteenth century; therefore, it was listed in the NRHP in 1992 (Escherich 1991). Also listed in 1992, the Rosemont Historic District (100-0137) features 456 contributing resources that mainly comprise single-family dwellings constructed in the Colonial Revival and Craftsman architectural styles. Furthermore, the district also reflects the trend of suburban growth due to transportation outside of Washington, D.C. (Maxwell and Massey 1991).

One of the NRHP-listed resources located within 0.5 miles of the project corridor that is transportation related is the Mount Vernon Memorial Highway (029-0218), a portion of the George Washington Memorial Parkway and is a scenic parkway designed for recreation driving that links sites that commemorate important episodes in American history (NPS 2016). Built in 1856, the Orange and Alexandria Railroad Hooff's Run Bridge (100-0149) is a stone-arch railroad bridge that was added to the NRHP in 2003 for its role in the Civil War as the only rail link between the capitals of Washington, D.C. and Richmond as well as its role in the economic development of Alexandria before the war.

The Boundary Markers of the Original District of Columbia MPD (000-0022), composed of 12 boundary stones that mark the original boundaries of the District of Columbia dating to 1791, was listed in the VLR in 1990 and the NRHP in 1992. Listed in the NRHP 1997, the Washington National Airport/Reagan National Airport (000-0045) yields important information on the broad pattern of New Deal government initiatives and American aviation technology as well as development of the municipal airport. It also is listed for its demonstration of Post Modern architecture (Hooper et al. 1994). The Arlington National Cemetery (100-0138), NRHP listed in 1995, is a Civil War-era national cemetery significant for its association with the Civil War and the distinctive prototypical design of the lodge on the property by the Quartermaster General Montgomery C. Meigs, who is a known master architect of civil works projects (Sammartino 1994).

Four of the 2,049 resources (0.2 percent) that are located within 0.5 miles of the project corridor were previously determined by DHR staff as eligible for listing in the NRHP (000-0041, 100-0148, 100-5017, and 100-5021). The Abingdon Ruins (000-0045) are the architectural ruins of the Abingdon plantation house originally built in 1740 by Gerard Alexander, great grandson of the founder of the Alexandria. The ruins were determined eligible for potentially yielding important historic information in 1992. Determined eligible in 1998, the Curtis Lumber and Plywood Terminal/Southern Railway Roundhouse (100-0148) is significant for its architectural integrity and for its role in transportation in the early-twentieth century. The Robinson Library (100-5017), determined NRHP eligible in 2003 for local significance in the African American history of Alexandria, is a public library constructed in 1940 for African Americans. The Lynhaven Historic District, a planned rowhouse community built between 1941 through 1943, was determined eligible for the NRHP in 1998.

Three resources (0.1 percent) located within 0.5 miles of the project corridor were determined by DHR staff to be not eligible for the NRHP. One resource, a bridge (000-2269), is a single-span, concrete rigid frame structure constructed in 1941. A transportation-related building (000-4384) is an early-twentieth century remodeled trolley barn. Because of two substantial additions it was determined not eligible. A single-family dwelling (100-0166), constructed in 1870, is located in Shuter's Hill, a historic agricultural community. The building has been altered with replacement siding and is not a unique example of a late-nineteenth century dwelling in Alexandria.

Of the 2,048 previously recorded resources documented within 0.5 miles of the project corridor, 2,028 of the resources (99.0 percent) do not have NRHP eligibility determinations. Of those, 1,605 resources (79.0 percent) are located within the boundaries of a historic district. Located within the boundaries of the Addison Heights Historic District (000-9706) are 89 of the resources (4.4 percent) without a formal NRHP eligibility determination and comprise 79 dwellings and 10 commercial buildings. A total of 44 unevaluated resources (2.2 percent) is located within the boundaries of the Alexandria Historic District (100-0121) and they are composed of 40 dwellings and four commercial buildings. The Parker-Gray Historic District (100-0133) contains 873 resources (43.0 percent) within its boundaries that have not been formally evaluated by DHR staff. These resources include 803 dwellings, 53 commercial/office buildings, 10 churches, four community-related buildings, and three schools. Located within the Town of Potomac Historic District/Del Ray (100-0136) are 336 of the 2,028 unevaluated resources (16.6 percent) and they comprise 333 dwellings, one apartment building, one commercial building, and one community-related building. The Rosemont Historic District (100-0137) contains 263

BACKGROUND REVIEW

unevaluated resources (13.0 percent) and is composed of dwellings, apartment buildings, and a school.

The remaining resources (n=423, 21.0 percent) that were not given a formal NRHP eligibility determination, are not located within the boundaries of a historic district. Among these resources are 356 dwellings, 42 commercial buildings, seven apartment buildings, six cemeteries, five structures, three churches, two memorials/sculptures, one community building, and one military-related resource.

5 RESULTS

The architectural investigation of the ROAF segment of the DC2RVA project involved a field survey of all above-ground resources over 48 years in age within the Project’s architectural APE. Both previously recorded properties and newly recorded resources were included as part of the current evaluation to achieve cultural resource compliance. The current survey identified 142 previously recorded resources and 45 newly recorded resources, for a total of 187 surveyed resources.

5.1 PREVIOUSLY RECORDED RESOURCES

This survey identified 142 previously recorded buildings, objects, and districts within the architectural APE (Table 5-1, Figures 5-1 through 5-10). Any previously recorded structures within the APE will be included in a subsequent report. Of the 142 previously recorded resources surveyed within the architectural APE, one, the George Washington National Masonic Memorial (100-0128), was listed in the NRHP and determined to be an NHL in 2015. Five additional resources (Washington National Airport, 000-0045; Mount Vernon Memorial Highway, 029-0218; Alexandria Depot, 100-0124; Parker-Gray Historic District, 100-0133; Rosemont Historic District, 100-0137) are listed in the NRHP and VLR. The remaining 136 resources have not yet been given a formal NRHP eligibility determination by DHR staff.

Table 5-1 lists the 142 previously recorded resources surveyed during the current project, along with DC2RVA Project Team’s eligibility recommendations. Cells highlighted in red denote resources that should retain their previous eligibility determination (potentially eligible or eligible for, or listed in, the NRHP), while cells highlighted in blue denote resources recommended potentially eligible as a part of the current survey.

TABLE 5-1: PREVIOUSLY RECORDED RESOURCES IDENTIFIED DURING THE CURRENT SURVEY

DHR Number	Name	City/County	Date of Construction	DC2RVA Project Team Recommendation
000-0045	Washington National Airport (Reagan National Airport)	Arlington	1941	Remains Listed
000-1256	SOS-Curvilinear Sculpture, Crystal Drive	Arlington	ca. 1988	Not Eligible
029-0218	Mount Vernon Memorial Highway (portion of George Washington Memorial Parkway)	Fairfax/Arlington	ca. 1929	Remains Listed
100-0124	Alexandria Depot, 110 Callahan Drive	Alexandria	1905	Remains Listed

RESULTS

TABLE 5-1: PREVIOUSLY RECORDED RESOURCES IDENTIFIED DURING THE CURRENT SURVEY

DHR Number	Name	City/County	Date of Construction	DC2RVA Project Team Recommendation
100-0128	George Washington National Masonic Memorial	Alexandria	ca. 1922	Remains Listed
100-0133	Parker-Gray Historic District/Uptown/Parker-Gray Historic District	Alexandria	ca. 1810	Remains Listed
100-0133-0165	House, 1615 Boyle Street North	Alexandria	ca. 1940	Not Individually Eligible; Contributing to the Parker-Gray Historic District
100-0133-0166	House, 1613 Boyle Street North	Alexandria	ca. 1940	Not Individually Eligible; Contributing to the Parker-Gray Historic District
100-0133-0167	House, 1611 Boyle Street North	Alexandria	ca. 1940	Not Individually Eligible; Contributing to the Parker-Gray Historic District
100-0133-0168	House, 1609 Boyle Street North	Alexandria	ca. 1940	Not Individually Eligible; Contributing to the Parker-Gray Historic District
100-0133-0169	House, 1607 Boyle Street North	Alexandria	ca. 1940	Not Individually Eligible; Contributing to the Parker-Gray Historic District
100-0133-0170	House, 1605 Boyle Street North	Alexandria	ca. 1940	Not Individually Eligible; Contributing to the Parker-Gray Historic District
100-0133-0171	House, 1603 Boyle Street North	Alexandria	ca. 1940	Not Individually Eligible; Contributing to the Parker-Gray Historic District
100-0133-0172	House, 1601 Boyle Street North	Alexandria	ca. 1940	Not Individually Eligible; Contributing to the Parker-Gray Historic District
100-0133-0173	House, 1622 Boyle Street North	Alexandria	ca. 1940	Not Individually Eligible; Contributing to the Parker-Gray Historic District
100-0133-0174	House, 1620 Boyle Street North	Alexandria	ca. 1940	Not Individually Eligible; Contributing to the Parker-Gray Historic District
100-0133-0175	House, 1618 Boyle Street North	Alexandria	ca. 1940	Not Individually Eligible; Contributing to the Parker-Gray Historic District
100-0133-0176	House, 1616 Boyle Street North	Alexandria	ca. 1940	Not Individually Eligible; Contributing to the Parker-Gray Historic District

RESULTS

TABLE 5-1: PREVIOUSLY RECORDED RESOURCES IDENTIFIED DURING THE CURRENT SURVEY

DHR Number	Name	City/County	Date of Construction	DC2RVA Project Team Recommendation
100-0133-0177	House, 1614 Boyle Street North	Alexandria	ca. 1940	Not Individually Eligible; Contributing to the Parker-Gray Historic District
100-0133-0178	House, 1612 Boyle Street North	Alexandria	ca. 1940	Not Individually Eligible; Contributing to the Parker-Gray Historic District
100-0133-0179	House, 1610 Boyle Street North	Alexandria	ca. 1940	Not Individually Eligible; Contributing to the Parker-Gray Historic District
100-0133-0180	House, 1608 Boyle Street North	Alexandria	ca. 1940	Not Individually Eligible; Contributing to the Parker-Gray Historic District
100-0133-0181	House, 1606 Boyle Street North	Alexandria	ca. 1940	Not Individually Eligible; Contributing to the Parker-Gray Historic District
100-0133-0182	House, 1604 Boyle Street North	Alexandria	ca. 1940	Not Individually Eligible; Contributing to the Parker-Gray Historic District
100-0133-0183	House, 1602 Boyle Street North	Alexandria	ca. 1940	Not Individually Eligible; Contributing to the Parker-Gray Historic District
100-0133-0184	House, 1600 Boyle Street North	Alexandria	ca. 1940	Not Individually Eligible; Contributing to the Parker-Gray Historic District
100-0133-0185	House, 211 Buchanan Street North	Alexandria	ca. 1940	Not Individually Eligible; Contributing to the Parker-Gray Historic District
100-0133-0186	House, 213 Buchanan Street North	Alexandria	ca. 1940	Not Individually Eligible; Contributing to the Parker-Gray Historic District
100-0133-0187	House, 215 Buchanan Street North	Alexandria	ca. 1940	Not Individually Eligible; Contributing to the Parker-Gray Historic District
100-0133-0188	House, 217 Buchanan Street North	Alexandria	ca. 1940	Not Individually Eligible; Contributing to the Parker-Gray Historic District
100-0133-0189	House, 219 Buchanan Street North	Alexandria	ca. 1940	Not Individually Eligible; Contributing to the Parker-Gray Historic District
100-0133-0190	House, 221 Buchanan Street North	Alexandria	ca. 1940	Not Individually Eligible; Contributing to the Parker-Gray Historic District

TABLE 5-1: PREVIOUSLY RECORDED RESOURCES IDENTIFIED DURING THE CURRENT SURVEY

DHR Number	Name	City/County	Date of Construction	DC2RVA Project Team Recommendation
100-0133-0191	House, 225 Buchanan Street North	Alexandria	ca. 1940	Not Individually Eligible; Contributing to the Parker-Gray Historic District
100-0133-0192	House, 227 Buchanan Street North	Alexandria	ca. 1940	Not Individually Eligible; Contributing to the Parker-Gray Historic District
100-0133-0193	House, 229 Buchanan Street North	Alexandria	ca. 1940	Not Individually Eligible; Contributing to the Parker-Gray Historic District
100-0133-0194	House, 231 Buchanan Street North	Alexandria	ca. 1940	Not Individually Eligible; Contributing to the Parker-Gray Historic District
100-0133-0195	House, 233 Buchanan Street North	Alexandria	ca. 1940	Not Individually Eligible; Contributing to the Parker-Gray Historic District
100-0133-0196	House, 235 Buchanan Street North	Alexandria	ca. 1940	Not Individually Eligible; Contributing to the Parker-Gray Historic District
100-0133-0197	House, 237 Buchanan Street North	Alexandria	ca. 1940	Not Individually Eligible; Contributing to the Parker-Gray Historic District
100-0133-0198	House, 239 Buchanan Street North	Alexandria	ca. 1940	Not Individually Eligible; Contributing to the Parker-Gray Historic District
100-0133-0199	House, 241 Buchanan Street North	Alexandria	ca. 1940	Not Individually Eligible; Contributing to the Parker-Gray Historic District
100-0133-0200	House, 243 Buchanan Street North	Alexandria	ca. 1940	Not Individually Eligible; Contributing to the Parker-Gray Historic District
100-0133-0201	House, 245 Buchanan Street North	Alexandria	ca. 1940	Not Individually Eligible; Contributing to the Parker-Gray Historic District
100-0133-0202	House, 303 Buchanan Street North	Alexandria	ca. 1940	Not Individually Eligible; Contributing to the Parker-Gray Historic District
100-0133-0203	House, 305 Buchanan Street North	Alexandria	ca. 1940	Not Individually Eligible; Contributing to the Parker-Gray Historic District
100-0133-0204	House, 307 Buchanan Street North	Alexandria	ca. 1940	Not Individually Eligible; Contributing to the Parker-Gray Historic District

RESULTS

TABLE 5-1: PREVIOUSLY RECORDED RESOURCES IDENTIFIED DURING THE CURRENT SURVEY

DHR Number	Name	City/County	Date of Construction	DC2RVA Project Team Recommendation
100-0133-0205	House, 309 Buchanan Street North	Alexandria	ca. 1940	Not Individually Eligible; Contributing to the Parker-Gray Historic District
100-0133-0206	House, 311 Buchanan Street North	Alexandria	ca. 1940	Not Individually Eligible; Contributing to the Parker-Gray Historic District
100-0133-0207	House, 313 Buchanan Street North	Alexandria	ca. 1940	Not Individually Eligible; Contributing to the Parker-Gray Historic District
100-0133-0208	House, 315 Buchanan Street North	Alexandria	ca. 1940	Not Individually Eligible; Contributing to the Parker-Gray Historic District
100-0133-0209	House, 317 Buchanan Street North	Alexandria	ca. 1940	Not Individually Eligible; Contributing to the Parker-Gray Historic District
100-0133-0210	House, 319 Buchanan Street North	Alexandria	ca. 1940	Not Individually Eligible; Contributing to the Parker-Gray Historic District
100-0133-0211	House, 321 Buchanan Street North	Alexandria	ca. 1940	Not Individually Eligible; Contributing to the Parker-Gray Historic District
100-0133-0212	House, 323 Buchanan Street North	Alexandria	ca. 1940	Not Individually Eligible; Contributing to the Parker-Gray Historic District
100-0133-0243	Jefferson Houston School, Auditorium, and Pool Complex, USO Auditorium, 1501 Cameron Street	Alexandria	1942	Not Individually Eligible; Contributing to the Parker-Gray Historic District
100-0133-0247	House, 1715 Cameron Street	Alexandria	ca. 1940	Not Individually Eligible; Contributing to the Parker-Gray Historic District
100-0133-0248	House, 1717 Cameron Street	Alexandria	ca. 1940	Not Individually Eligible; Contributing to the Parker-Gray Historic District
100-0133-0249	House, 1719 Cameron Street	Alexandria	ca. 1940	Not Individually Eligible; Contributing to the Parker-Gray Historic District
100-0133-0250	House, 1721 Cameron Street	Alexandria	ca. 1940	Not Individually Eligible; Contributing to the Parker-Gray Historic District
100-0133-0251	House, 1723 Cameron Street	Alexandria	ca. 1940	Not Individually Eligible; Contributing to the Parker-Gray Historic District

RESULTS

TABLE 5-1: PREVIOUSLY RECORDED RESOURCES IDENTIFIED DURING THE CURRENT SURVEY

DHR Number	Name	City/County	Date of Construction	DC2RVA Project Team Recommendation
100-0133-0252	House, 1725 Cameron Street	Alexandria	ca. 1940	Not Individually Eligible; Contributing to the Parker-Gray Historic District
100-0133-0253	House, 1727 Cameron Street	Alexandria	ca. 1940	Not Individually Eligible; Contributing to the Parker-Gray Historic District
100-0133-0254	House, 1729 Cameron Street	Alexandria	ca. 1940	Not Individually Eligible; Contributing to the Parker-Gray Historic District
100-0133-0255	House, 1731 Cameron Street	Alexandria	ca. 1940	Not Individually Eligible; Contributing to the Parker-Gray Historic District
100-0133-0256	House, 1733 Cameron Street	Alexandria	ca. 1940	Not Individually Eligible; Contributing to the Parker-Gray Historic District
100-0133-0257	House, 1735 Cameron Street	Alexandria	ca. 1940	Not Individually Eligible; Contributing to the Parker-Gray Historic District
100-0133-0258	House, 1737 Cameron Street	Alexandria	ca. 1940	Not Individually Eligible; Contributing to the Parker-Gray Historic District
100-0133-0259	House, 1739 Cameron Street	Alexandria	ca. 1940	Not Individually Eligible; Contributing to the Parker-Gray Historic District
100-0133-0350	House, 417 Earl Street North	Alexandria	ca. 1880	Not Individually Eligible; Contributing to the Parker-Gray Historic District
100-0133-0351	House, 419 Earl Street North	Alexandria	ca. 1955	Not Individually Eligible; Contributing to the Parker-Gray Historic District
100-0133-0352	House, 421 Earl Street North	Alexandria	ca. 1955	Not Individually Eligible; Contributing to the Parker-Gray Historic District
100-0133-0353	House, 423 Earl Street North	Alexandria	ca. 1955	Not Individually Eligible; Contributing to the Parker-Gray Historic District
100-0133-0354	House, 425 Earl Street North	Alexandria	ca. 1955	Not Individually Eligible; Contributing to the Parker-Gray Historic District
100-0133-0355	House, 427 Earl Street North	Alexandria	ca. 1955	Not Individually Eligible; Contributing to the Parker-Gray Historic District

RESULTS

TABLE 5-1: PREVIOUSLY RECORDED RESOURCES IDENTIFIED DURING THE CURRENT SURVEY

DHR Number	Name	City/County	Date of Construction	DC2RVA Project Team Recommendation
100-0133-0356	House, 429 Earl Street North	Alexandria	ca. 1955	Not Individually Eligible; Contributing to the Parker-Gray Historic District
100-0133-0357	House, 431 Earl Street North	Alexandria	ca. 1955	Not Individually Eligible; Contributing to the Parker-Gray Historic District
100-0133-0358	House, 433 Earl Street North	Alexandria	ca. 1955	Not Individually Eligible; Contributing to the Parker-Gray Historic District
100-0133-0359	House, 435 Earl Street North	Alexandria	ca. 1955	Not Individually Eligible; Contributing to the Parker-Gray Historic District
100-0133-0360	House, 437 Earl Street North	Alexandria	ca. 1955	Not Individually Eligible; Contributing to the Parker-Gray Historic District
100-0133-0361	House, 439 Earl Street North	Alexandria	ca. 1955	Not Individually Eligible; Contributing to the Parker-Gray Historic District
100-0133-0362	House, 420 Earl Street North	Alexandria	ca. 1945	Not Individually Eligible; Contributing to the Parker-Gray Historic District
100-0133-0363	House, 422 Earl Street North	Alexandria	ca. 1945	Not Individually Eligible; Contributing to the Parker-Gray Historic District
100-0133-0364	House, 424 Earl Street North	Alexandria	ca, 1945	Not Individually Eligible; Contributing to the Parker-Gray Historic District
100-0133-0365	House, 426 Earl Street North	Alexandria	ca. 1945	Not Individually Eligible; Contributing to the Parker-Gray Historic District
100-0133-0442	House, 124 Harvard Street	Alexandria	ca, 1930	Not Individually Eligible; Contributing to the Parker-Gray Historic District
100-0133-0443	House, 126 Harvard Street	Alexandria	ca, 1930	Not Individually Eligible; Contributing to the Parker-Gray Historic District
100-0133-0456	House, 127 Harvard Street	Alexandria	ca. 1925	Not Individually Eligible; Contributing to the Parker-Gray Historic District
100-0133-0580	House, 1352 Madison Street	Alexandria	ca, 1900	Not Individually Eligible; Contributing to the Parker-Gray Historic District

RESULTS

TABLE 5-1: PREVIOUSLY RECORDED RESOURCES IDENTIFIED DURING THE CURRENT SURVEY

DHR Number	Name	City/County	Date of Construction	DC2RVA Project Team Recommendation
100-0133-0581	House, 1356 Madison Street	Alexandria	ca. 1900	Not Individually Eligible; Contributing to the Parker-Gray Historic District
100-0133-0582	House, 1360 Madison Street	Alexandria	ca. 1900	Not Individually Eligible; Contributing to the Parker-Gray Historic District
100-0133-1013	House, 436 Peyton Street North	Alexandria	ca. 1940	Not Individually Eligible; Contributing to the Parker-Gray Historic District
100-0133-1091	House, 1519 Princess Street	Alexandria	ca. 1960	Not Individually Eligible; Non-Contributing to the Parker-Gray Historic District
100-0133-1092	House, 1521 Princess Street	Alexandria	ca. 1960	Not Individually Eligible; Non-Contributing to the Parker-Gray Historic District
100-0133-1093	House, 1523 Princess Street	Alexandria	ca. 1960	Not Individually Eligible; Non-Contributing to the Parker-Gray Historic District
100-0133-1111	House, 1601 Princess Street	Alexandria	ca. 1945	Not Individually Eligible; Contributing to the Parker-Gray Historic District
100-0133-1112	House, 1603 Princess Street	Alexandria	ca. 1945	Not Individually Eligible; Contributing to the Parker-Gray Historic District
100-0133-1113	House, 1605 Princess Street	Alexandria	ca. 1945	Not Individually Eligible; Contributing to the Parker-Gray Historic District
100-0133-1114	House, 1607 Princess Street	Alexandria	ca. 1945	Not Individually Eligible; Contributing to the Parker-Gray Historic District
100-0133-1115	House, 1609 Princess Street	Alexandria	ca. 1945	Not Individually Eligible; Contributing to the Parker-Gray Historic District
100-0133-1116	House, 1611 Princess Street	Alexandria	ca. 1945	Not Individually Eligible; Contributing to the Parker-Gray Historic District
100-0133-1117	House, 1613 Princess Street	Alexandria	ca. 1945	Not Individually Eligible; Contributing to the Parker-Gray Historic District
100-0133-1119	House, 1600 Princess Street	Alexandria	ca. 1945	Not Individually Eligible; Contributing to the Parker-Gray Historic District

RESULTS

TABLE 5-1: PREVIOUSLY RECORDED RESOURCES IDENTIFIED DURING THE CURRENT SURVEY

DHR Number	Name	City/County	Date of Construction	DC2RVA Project Team Recommendation
100-0133-1120	House, 1602 Princess Street	Alexandria	ca. 1945	Not Individually Eligible; Contributing to the Parker-Gray Historic District
100-0133-1121	House, 1604 Princess Street	Alexandria	ca. 1945	Not Individually Eligible; Contributing to the Parker-Gray Historic District
100-0133-1122	House, 1606 Princess Street	Alexandria	ca. 1945	Not Individually Eligible; Contributing to the Parker-Gray Historic District
100-0133-1123	House, 1608 Princess Street	Alexandria	ca. 1945	Not Individually Eligible; Contributing to the Parker-Gray Historic District
100-0133-1124	House, 1610 Princess Street	Alexandria	ca. 1945	Not Individually Eligible; Contributing to the Parker-Gray Historic District
100-0133-1125	House, 1612 Princess Street	Alexandria	ca. 1945	Not Individually Eligible; Contributing to the Parker-Gray Historic District
100-0133-1126	House, 1614 Princess Street	Alexandria	ca. 1945	Not Individually Eligible; Contributing to the Parker-Gray Historic District
100-0133-1196	House, 1600 Suter Street	Alexandria	ca. 1945	Not Individually Eligible; Contributing to the Parker-Gray Historic District
100-0133-1197	House, 1602 Suter Street	Alexandria	ca. 1945	Not Individually Eligible; Contributing to the Parker-Gray Historic District
100-0133-1198	House, 1604 Suter Street	Alexandria	ca. 1945	Not Individually Eligible; Contributing to the Parker-Gray Historic District
100-0133-1199	House, 1606 Suter Street	Alexandria	ca. 1945	Not Individually Eligible; Contributing to the Parker-Gray Historic District
100-0133-1200	House, 1608 Suter Street	Alexandria	ca. 1945	Not Individually Eligible; Contributing to the Parker-Gray Historic District
100-0133-1201	House, 1610 Suter Street	Alexandria	ca. 1945	Not Individually Eligible; Contributing to the Parker-Gray Historic District
100-0133-1284	House, 627 West Street North	Alexandria	ca. 2000	Not Individually Eligible; Non-Contributing to the Parker-Gray Historic District

RESULTS

TABLE 5-1: PREVIOUSLY RECORDED RESOURCES IDENTIFIED DURING THE CURRENT SURVEY

DHR Number	Name	City/County	Date of Construction	DC2RVA Project Team Recommendation
100-0133-1285	House, 633 West Street North	Alexandria	ca. 1939	Not Individually Eligible; Contributing to the Parker-Gray Historic District
100-0133-1286	House, 711 West Street North	Alexandria	ca. 1940	Not Individually Eligible; Contributing to the Parker-Gray Historic District
100-0133-1287	House, 715 West Street North	Alexandria	ca. 1940	Not Individually Eligible; Contributing to the Parker-Gray Historic District
100-0133-1288	House, 719 West Street North	Alexandria	ca. 1940	Not Individually Eligible; Contributing to the Parker-Gray Historic District
100-0133-1289	House, 727 West Street North	Alexandria	ca. 1940	Not Individually Eligible; Contributing to the Parker-Gray Historic District
100-0133-1307	House, 1321 Wythe Street	Alexandria	ca. 1920	Not Individually Eligible; Contributing to the Parker-Gray Historic District
100-0133-1308	House, 1327 Wythe Street	Alexandria	ca. 1920	Not Individually Eligible; Contributing to the Parker-Gray Historic District
100-0133-1309	House, 1329 Wythe Street	Alexandria	ca. 1920	Not Individually Eligible; Contributing to the Parker-Gray Historic District
100-0133-1312	House, 635 West Street North	Alexandria	ca. 1940	Not Individually Eligible; Contributing to the Parker-Gray Historic District
100-0137	Rosemont Historic District	Alexandria	ca. 1900	Remains Listed
100-0137-0075	Building, 1921 King Street (Historic)	Alexandria	1963	Not Individually Eligible; Non-Contributing to the Rosemont Historic District
100-0137-0253/100-0132	Miller House, 5 Sunset Drive (Railroad hotel)	Alexandria	ca. 1929	Not Individually Eligible; Non-Contributing to the Rosemont Historic District
100-0137-0254/100-0131	Apartments, 6 Sunset Drive	Alexandria	1937	Not Individually Eligible; Contributing to the Rosemont Historic District
100-0137-0255	House, 7 Sunset Drive	Alexandria	ca. 1930	Not Individually Eligible; Non-Contributing to the Rosemont Historic District
100-0137-0256	Apartment Building, 8 Sunset Drive	Alexandria	ca. 1936	Not Individually Eligible; Contributing to the Rosemont Historic District


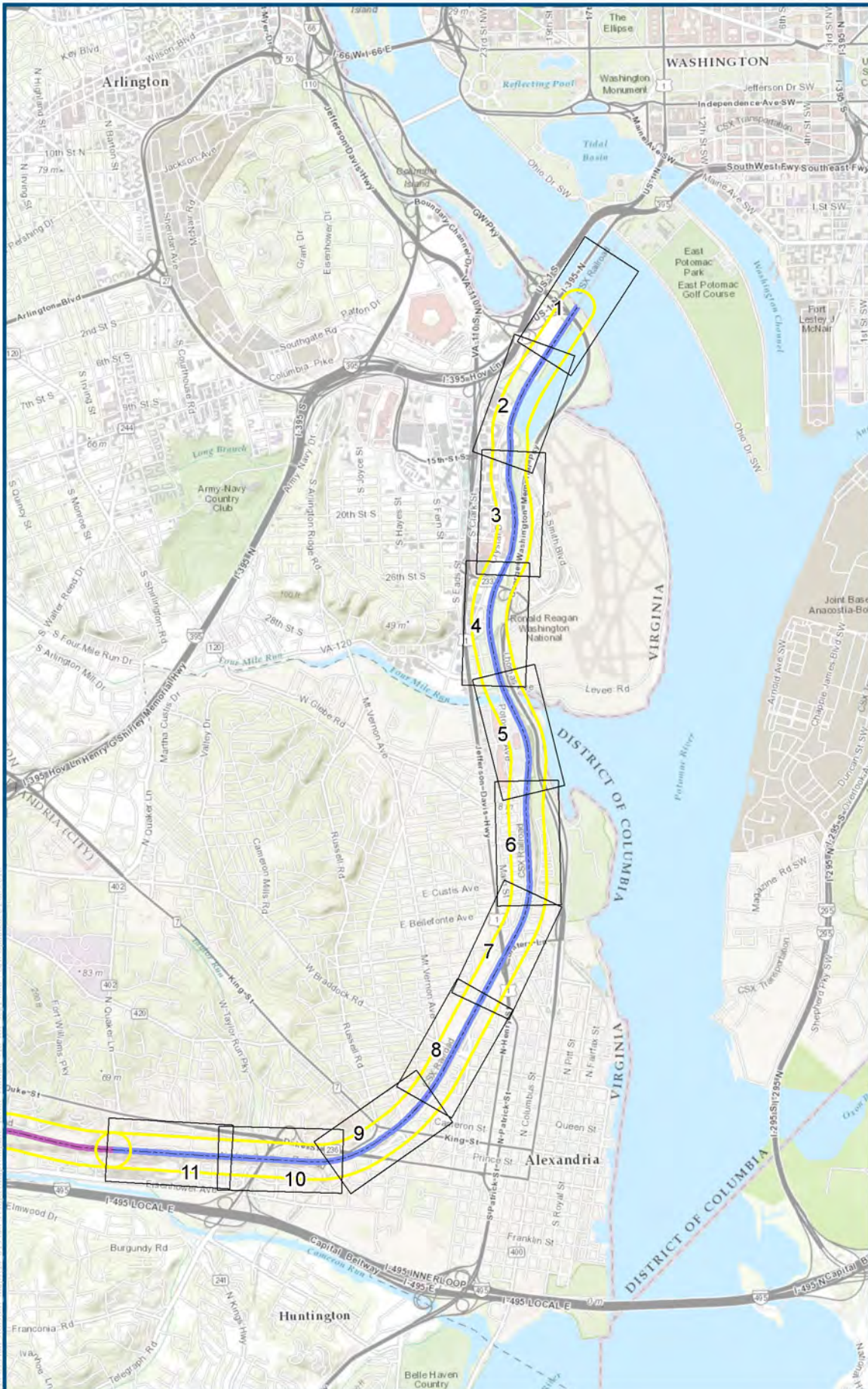
RESULTS

TABLE 5-1: PREVIOUSLY RECORDED RESOURCES IDENTIFIED DURING THE CURRENT SURVEY

DHR Number	Name	City/County	Date of Construction	DC2RVA Project Team Recommendation
100-0137-0257	Attached houses, 9 and 11 Sunset Drive	Alexandria	ca. 1928	Not Individually Eligible; Contributing to the Rosemont Historic District
100-0137-0260	Rosemont Apartments, 13 Sunset Drive	Alexandria	ca. 1986	Not Individually Eligible; Non-Contributing to the Rosemont Historic District
100-0137-0262	Double House, 15 and 17 Sunset Drive	Alexandria	ca. 1928	Not Individually Eligible; Contributing to the Rosemont Historic District
100-0137-0264	The Davis House, 19 Sunset Drive	Alexandria	ca. 1931	Not Individually Eligible; Non-Contributing to the Rosemont Historic District
100-0137-0266	Double House, 21 and 23 Sunset Drive	Alexandria	ca. 1929	Not Individually Eligible; Contributing to the Rosemont Historic District
100-0137-0269	Double House, 25 and 25 1/2 Sunset Drive	Alexandria	ca. 1949	Not Individually Eligible; Contributing to the Rosemont Historic District
100-0137-0271	The Tolbert House, 27 Sunset Drive	Alexandria	ca. 1922	Not Individually Eligible; Contributing to the Rosemont Historic District
100-0159	House, 401 Braddock Road	Alexandria	1941	Not Eligible
100-0160	George Washington Junior High School, 1005 Mt. Vernon Ave	Alexandria	ca. 1935	Potentially Eligible under Criterion C
100-0179	Commercial Building, Alexandria Police Association, 3010 Colvin St	Alexandria	ca. 1900	Not Eligible
100-0180	House, 3220 Colvin St	Alexandria	1910	Not Eligible

Source: Dovetail, 2015.

Table Notes: 1. Cells highlighted in red denote resources that should retain their previous eligibility determination (potentially eligible or eligible for, or listed in, the NRHP). 2. Cells highlighted in blue denote resources recommended potentially eligible as a part of the current survey.



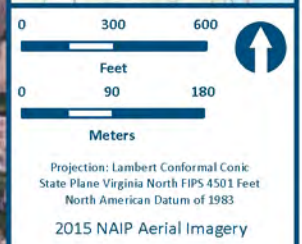
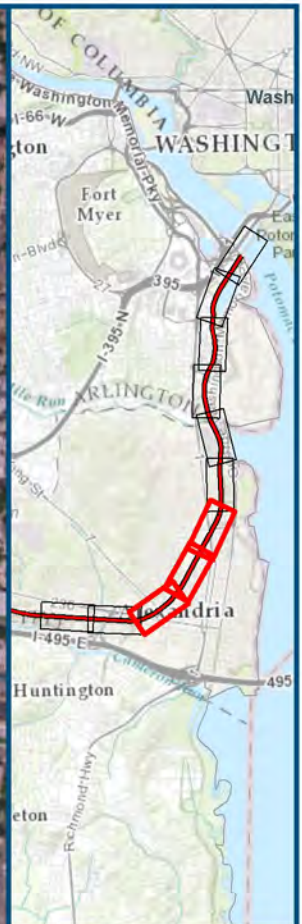
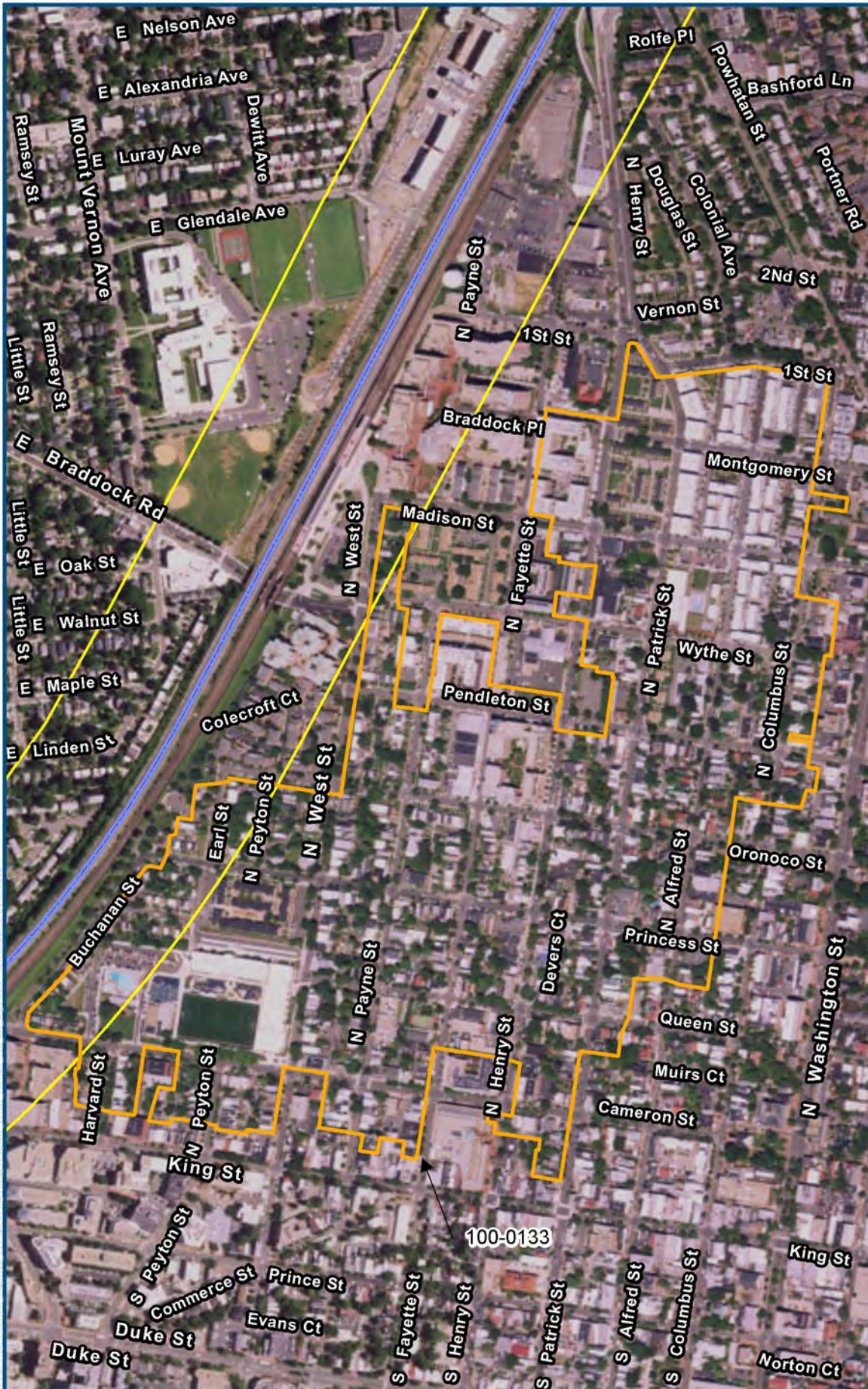
Projection: Lambert Conformal Conic
 State Plane Virginia North FIPS 4501 Feet
 North American Datum of 1983

Legend

- Architectural APE
- DC2RVA Project Segments**
- 01 Rosslyn to Alexandria (ROAF)
- 02 Alexandria to Franconia (AFFR)


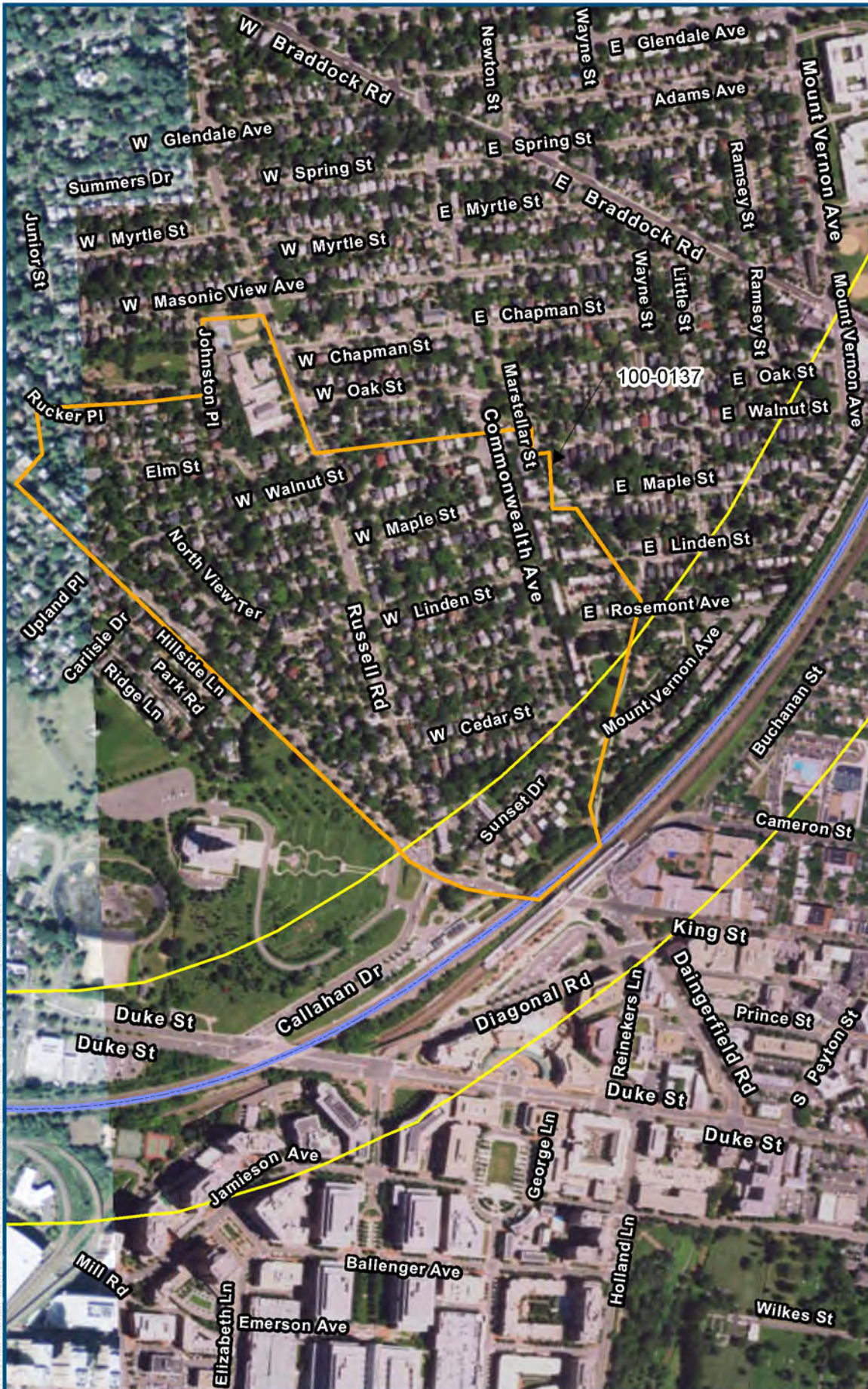
Figure 5-1
 Detail of Project Segment
 ROAF

02/2016



- Legend**
- Architectural APE
 - Architectural Resources
 - NRHP Listed/Eligible
 - DC2RVA Project Segments
 - 01 Rosslyn to Alexandria (ROAF)

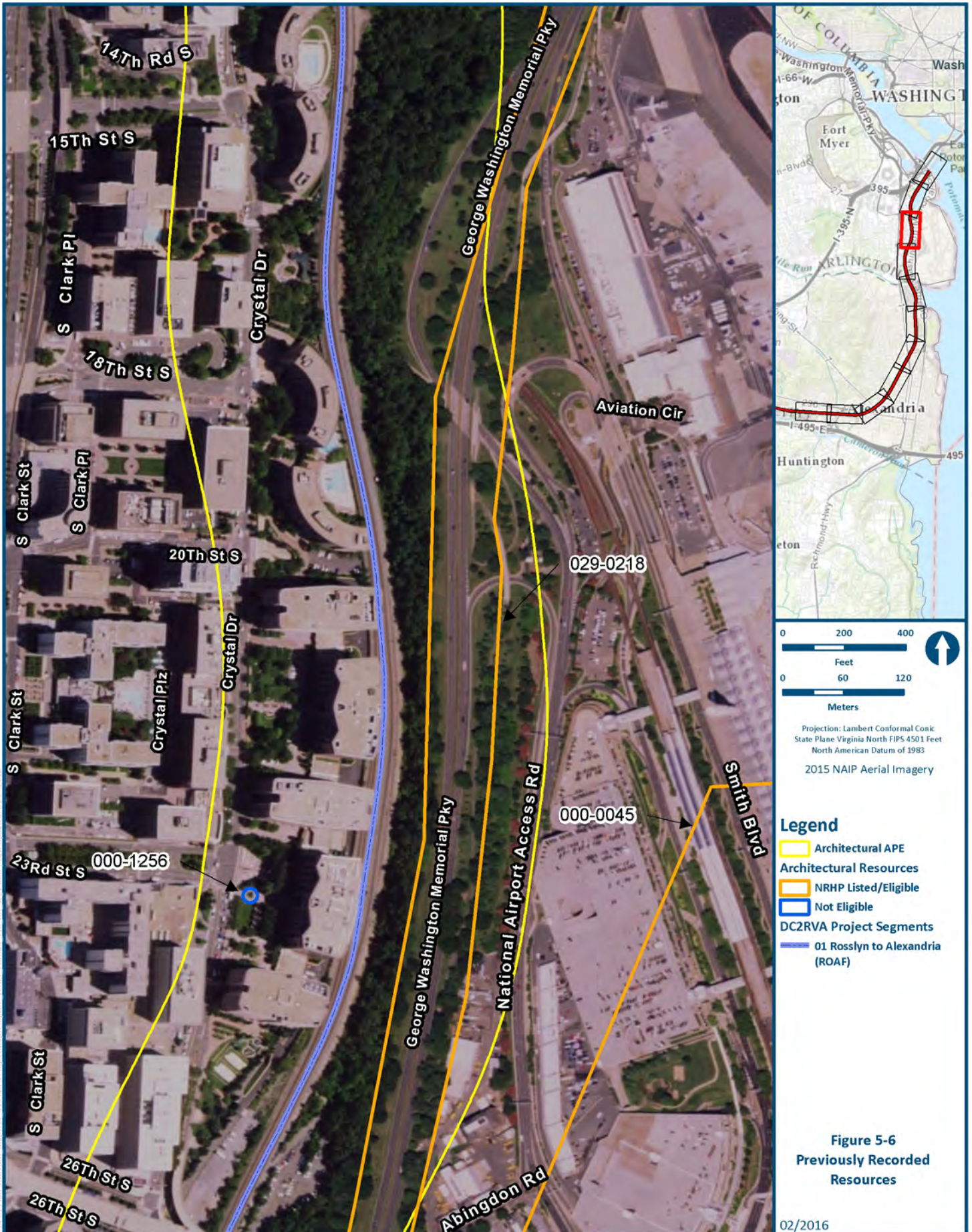
Figure 5-2
 Previously Recorded
 Resources
 Parker-Gray Historic
 District
 (100-0133)



- Legend**
- Architectural APE
 - Architectural Resources
 - NRHP Listed/Eligible
 - DC2RVA Project Segments
 - 01 Rosslyn to Alexandria (ROAF)

Figure 5-3
 Previously Recorded
 Resources
 Rosemont Historic
 District
 (100-0137)

02/2016


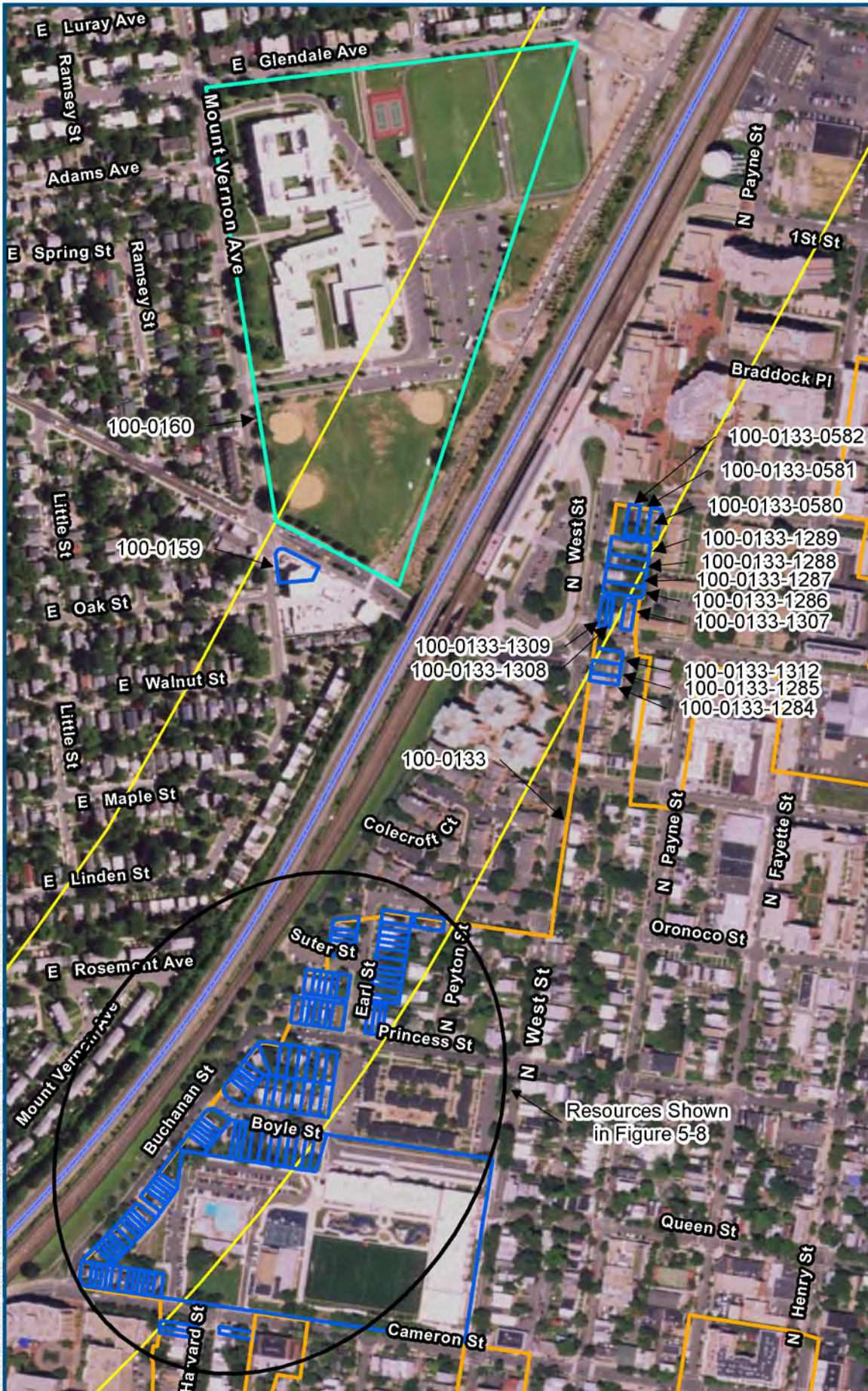


Legend

- Architectural APE
- Architectural Resources
- NRHP Listed/Eligible
- Not Eligible
- DC2RVA Project Segments
- 01 Rosslyn to Alexandria (ROAF)

Figure 5-6
Previously Recorded
Resources

02/2016



- Legend**
- Architectural APE
 - Architectural Resources
 - NRHP Listed/Eligible
 - Potentially Eligible
 - Not Eligible
 - DC2RVA Project Segments
 - 01 Rosslyn to Alexandria (ROAF)

Figure 5-7
Previously Recorded Resources

02/2016

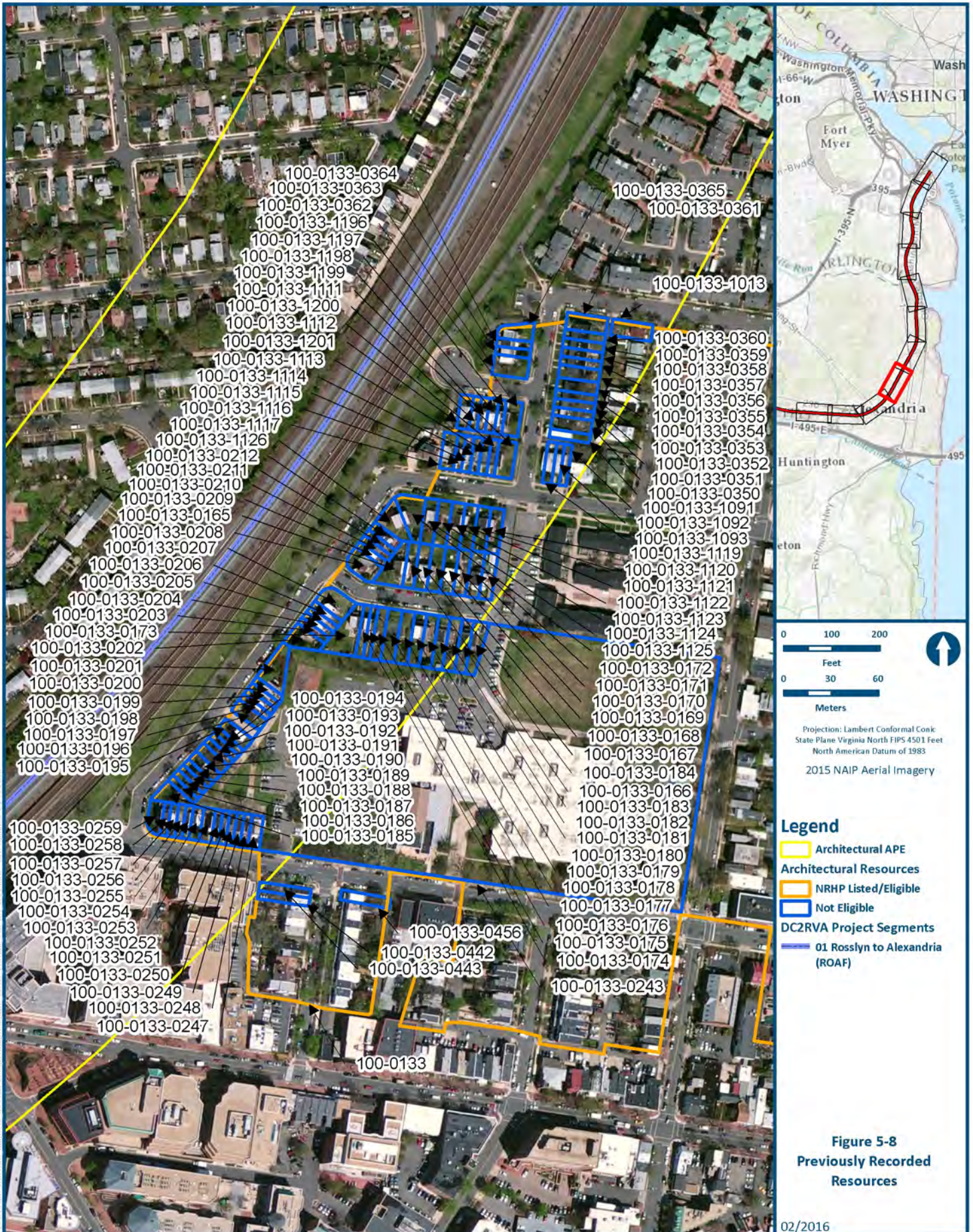


Figure 5-8
Previously Recorded
Resources

02/2016


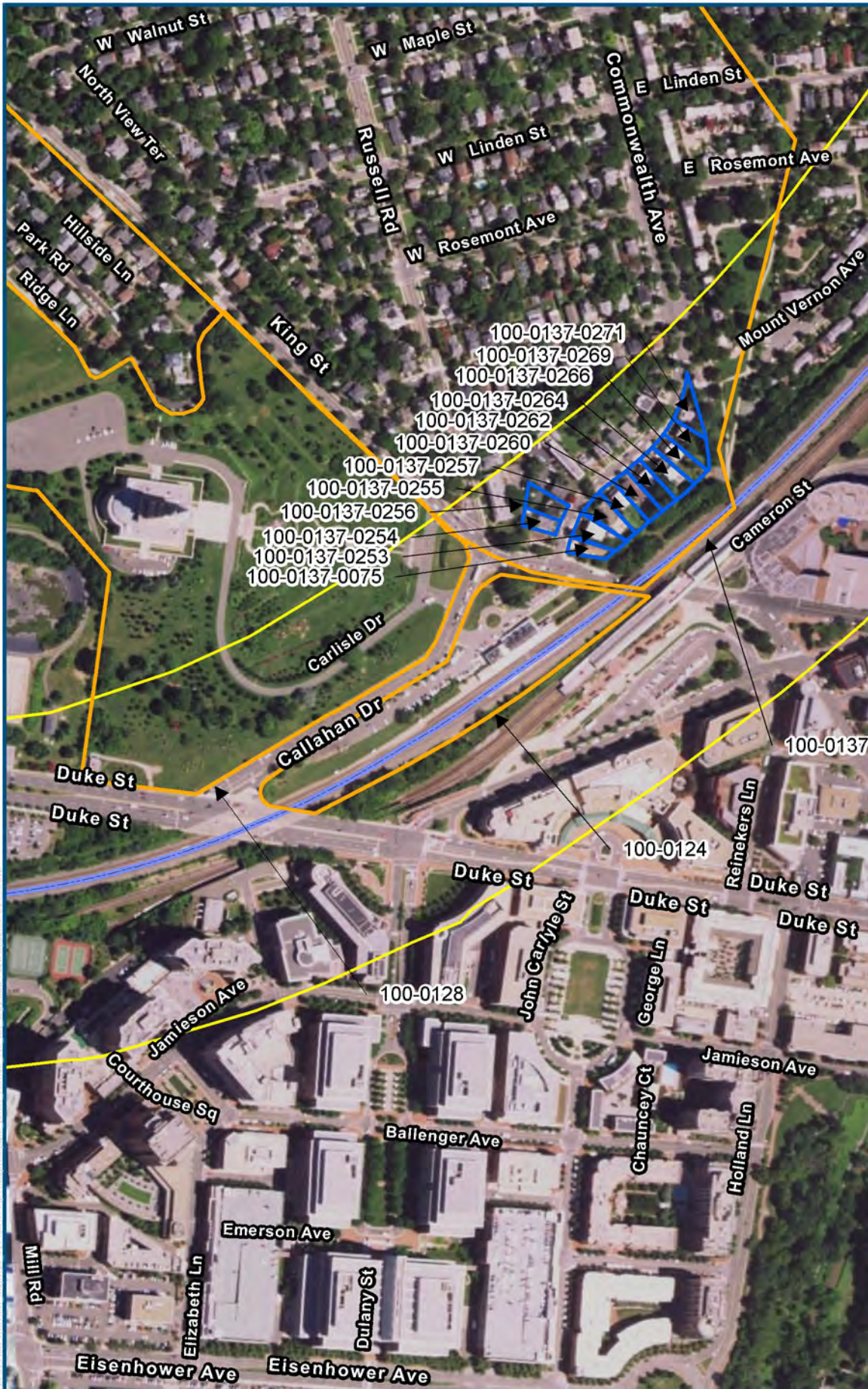


Figure 5-9
Previously Recorded
Resources

02/2016

The George Washington National Masonic Memorial (100-0128) at 101 Callahan Drive was listed as an NHL and in the NRHP in 2015 (Figure 5-11). The memorial, constructed between 1922 and 1932, is a nine-story, temple building with a central tower funded by independent Grand Lodges of the Freemasons of the states and territories. Constructed of Conway Pink Granite, the memorial reflects Neoclassical-inspired architectural styles and symbolism influenced by the Freemasonry beliefs (Kocyba 2014). The resource was listed in the NRHP and as a NHL for its national significance in memorial construction in the Neoclassical and Modernism inspiration designed by a team of prominent architects and designers. The integrity of the memorial remains intact and its current condition does not warrant a change to its NHRP- and NHL-listed status. Therefore, it is **recommended that the George Washington National Masonic Memorial (100-0128) remains listed in the NRHP under Criterion C and Criteria Consideration F.**



FIGURE 5-11: GEORGE WASHINGTON NATIONAL MASONIC MEMORIAL (100-0128)

The Washington National Airport Terminal and South Hangar Line (000-0045) located in Arlington County at Reagan National Airport, is an airport terminal and hangars constructed in 1941 (Figure 5-12, p. 5-23). The general form of the terminal building combined Modernist and Neoclassical styles with a streamlined horizontal massing overlaid with dominant vertical portico. The south Hangar Line consists of six hangars composed of two arch-hangars and flat-roofed hangars. The resource was listed in the VLR in 1995 and in the NRHP in 1997 under Criterion A because of its representation of the broad pattern of New Deal government initiatives and American aviation technology and Criterion C for being an early example of a commercial airport complex as well as its mixture of architectural styles (Hooper et al. 1994). The resource retains its historic integrity and the current condition does not warrant a change to its NRHP-listed status. Therefore, it is **recommended that the Washington National Airport Terminal and South Hangar Line (000-0045) remains listed in the NRHP under Criteria A and C.**



FIGURE 5-12: WASHINGTON NATIONAL AIRPORT TERMINAL AND SOUTH HANGAR LINE (000-0045)

The Mount Vernon Memorial Highway (029-0218), an 8 ½-mile section of the George Washington Memorial Parkway from Fairfax County to the southern boundary of Alexandria, is a scenic parkway designed for recreation driving that links sites that commemorate important episodes in American history. The highway was constructed around 1929 (Figure 5-13, p. 5-24) (NPS 2016). Much of the original, four-lane-wide, concrete slab construction remains of this section of the highway and a single-arch bridge with battered abutments and a decorative projecting stone course carries the highway across Little Hunting Creek. The resource is significant as being the first parkway constructed and maintained by the U.S. Government and for its distinctive qualities making it a scenic parkway such as stone-faced bridges, concrete slab base, and landscape plantings. It is **recommended that the Mount Vernon Memorial Highway (029-0218) remains listed in the NRHP under Criteria A and C.**

The Alexandria Depot (100-0124) at 110 Callahan Drive in the City of Alexandria is a one-and-one-half-story, multi-bay, train passenger depot constructed in 1905 in the Colonial Revival style (Figure 5-14, p. 5-24). The depot is connected to a baggage building, also constructed in 1905, by a covered, open breezeway. The resource is an intact representation of regional railroad planning and early-twentieth century, Mid-Atlantic terminal design (Horowitz and Miliaras 2012). The buildings and breezeway are excellent instances of the Colonial Revival-style. The resource's historic integrity and current condition does not warrant change to its NRHP-listed status. As a result, it is **recommended that the Alexandria Depot (100-0124) remains listed in the NRHP under Criteria A and C.**



FIGURE 5-13: MOUNT VERNON MEMORIAL HIGHWAY (029-0218)



FIGURE 5-14: ALEXANDRIA DEPOT (100-0124)

RESULTS

The Parker-Gray Historic District (100-0133) covers a 45 block area in the City of Alexandria, featuring 984 contributing resources that exemplify various simplified versions of the Colonial Revival style, emphasizing Alexandria's early architecture (Figure 5-15). The contributing resources are mainly townhouses and row buildings constructed during the district's period of significance: the early-nineteenth through the mid-twentieth centuries. The simplified styles reflect a core social factor for the development of the area: institutional segregation of the African American community (Necciai and Drumond 2007). The resource was listed in the NRHP in 2010 under Criterion A for social history and African American ethnic heritage and Criterion C for architecture. The district and its contributing resources retain their historic integrity and the current condition does not warrant change to the district's NRHP-listed status. For these reasons, it is **recommended that the Parker-Gray Historic District (100-0133) remains listed in the NRHP under Criteria A and C.**



FIGURE 5-15: PARKER-GRAY HISTORIC DISTRICT (100-0133)

The Rosemont Historic District (100-0137) is a subdivision, adjacent to Alexandria's Union Station (100-0124), featuring 456 contributing resources composed of mainly single-family dwellings constructed in the Colonial Revival and Craftsman architectural styles (Figure 5-16, p. 5-26). The district reflects the trend of suburban growth due to transportation outside of Washington, D.C. as well as the planning ideals of the City Beautiful movement (Maxwell and Massey 1991). For these reasons, the resource was listed in the NRHP in 1992 under Criterion A for its role in Alexandria's suburban growth and Criterion C for its architecture. The district and its contributing resources appear to retain their historic significance and integrity. Therefore, it is **recommended that the Rosemont Historic District (100-0137) remains listed in the NRHP under Criteria A and C.**



FIGURE 5-16: ROSEMONT HISTORIC DISTRICT (100-0137)

The George Washington Junior High School (100-0160) at 1005 Mt. Vernon Avenue is a three-story, multi-bay school building constructed in 1935 in the Art Deco style originally in a rectangular form (Figure 5-17, p. 5-27). The building is constructed of large, cut, grey sandstone and brick laid in an irregular bond composed of three rows of stretcher and one row of Flemish. The core of the building features large blocks of stylized decorative panels featuring geometric detailing, fluting, carved birds, and key motif. According to the school's history, from 1937 through 1948, multiple wings off of the east elevation were constructed with the same materials and architectural style (Beach 2003). These wings created two open courtyards. In 2003, several modern additions were constructed, mainly to connect the school building with the separate circa-1961 gymnasium and a circa-1941 industrial arts annex building (Beach 2003; National Environmental Title Research, LLC [NETR] 2002). In spite of the multiple additions and general landscape changes to the property, the primary core of the school building and the associated industrial arts annex building are exemplary instances of the Art Deco architectural style in educational buildings. Therefore, the resource is **recommended potentially eligible for the NRHP under Criterion C for architecture.**



FIGURE 5-17: GEORGE WASHINGTON JUNIOR HIGH SCHOOL (100-0160)

Of the 142 previously recorded resources surveyed in the architectural APE, 136 resources (95.8 percent) were previously not formally evaluated for NRHP eligibility by DHR staff. These resources include dwellings, apartment buildings, commercial buildings, schools, and an object. Of those, 131 (96.3 percent) are located within the boundaries of a historic district. Located within the Parker-Gray Historic District (100-0133) are 119 previously recorded and unevaluated resources (87.5 percent) that were surveyed during this effort, 115 of which are contributing to the district's eligibility and four resources which are non-contributing. The 115 resources contributing to the eligibility of the Parker-Gray Historic District are townhouses and duplexes constructed during the district's period of significance (1810–1959) in a simplified version of the Colonial Revival style. The four non-contributing resources located within the boundaries of the Parker-Gray Historic District were not constructed during the district's period of significance and do not reflect the district's architectural styles.

Twelve (8.8 percent) of the remaining 136 previously recorded, unevaluated resources located within the architectural APE are located within the boundaries of the Rosemont Historic District (100-0137). Seven of the 12 resources located within the Rosemont Historic District are considered contributing to the district's eligibility. These seven resources are apartment buildings or duplexes constructed during the 1920s to the 1940s in the Colonial Revival and Craftsman architectural styles. The five resources located within the Rosemont Historic District that are considered non-contributing to the district's eligibility were either found to be demolished or constructed outside of the period significance.

The remaining four resources (2.8 percent) of the 142 previously recorded resources are not located within the boundaries of a historic district. They are composed of a single-family

RESULTS

dwelling, a commercial building, a service station, and a sculpture constructed in various forms and styles. Two of the four resources were found to be no longer extant: Service Station at 401 Braddock Road (100-0159) and House, 3220 Colvin Street (100-0180). One resource, the SOS-Curvilinear Sculpture (000-1256), does not meet the NRHP age requirement of 48 years or older. The remaining resource is the Alexandria Police Building at 3010 Colvin Street (100-0179)

The unevaluated 136 resources of the 142 previously recorded resources have no outstanding architectural merit and are not known to be the work of a master. For these reasons, they are recommended not eligible for individual listing in the NRHP under Criterion C. They have no known association with a significant event or person and are not associated with any broad patterns in history. Therefore, they are recommended not eligible for the NRHP under Criteria A and B. As architectural resources, these properties were not evaluated under Criterion D. In sum, these 136 newly recorded resources **are recommended not individually eligible for the NRHP under Criteria A-C.**

5.2 NEWLY RECORDED RESOURCES

Of the 187 above-ground resources recorded in the architectural APE of the ROAF segment during the current project, the DC2RVA Project Team documented 45 newly recorded resources (Table 5-2; Figures 5-19 through 5-22).

A majority (n=23, 51.1 percent) are townhouses or single-family dwellings constructed between 1930 and 1965. Some of these buildings are examples of styles and forms that were popular during the second and third quarters of the twentieth century, such as Colonial Revival and Minimal Traditional styles; however, on a whole, they represent a building type that is vernacular throughout the region.

Eight resources (17.8 percent) of the 45 newly recorded resources are various commercial buildings constructed between 1940 and 1965 in no particular style. Four of the newly recorded resources (8.9 percent) are office buildings constructed between 1955 and 1965 (100-5308, 100-5316, 100-5320, and 100-5322). They vary from one- to two-story buildings of masonry construction with minimal detailing. Four resources are auto service, one-story buildings (8.9 percent) constructed between 1940 and 1968 (100-5288, 100-5309, 100-5310, and 100-5317). Three of the newly recorded resources (6.7 percent) are warehouses, two of which are located in Arlington (000-4903 and 000-4904) and one is in Alexandria (100-5313). They are two-story buildings constructed between 1957 and 1959. Another resource is a circa-1939 restaurant located at on King Street in Alexandria (100-5291). This one-story, masonry building is covered by a shed roof with a stepped parapet and Art Deco-style characteristics on the facade. An animal hospital (100-5314) is a converted dwelling located in Alexandria and was constructed in 1942. A two-story, converted industrial building constructed in 1960 now houses a church (100-5289).

These 45 newly recorded resources have no outstanding architectural merit and are not known to be the work of a master. For these reasons, they are recommended not eligible for individual listing in the NRHP under Criterion C. They have no known association with a significant event or person and are not associated with any broad patterns in history. Therefore, they are recommended not eligible for the NRHP under Criteria A and B. As architectural resources, these properties were not evaluated under Criterion D. In sum, these 45 newly recorded resources **are recommended not eligible for the NRHP under Criteria A-C.**

RESULTS

TABLE 5-2: NEWLY RECORDED RESOURCES IDENTIFIED DURING THE CURRENT SURVEY

DHR Number	Name	City/County	Date of Construction	DC2RVA Project Team Recommendation
000-4903	Public Storage, Warehouse, 398 Long Bridge Drive	Arlington	1957	Not Eligible
000-4904	Warehouse, CrossFit South Arlington, 607 South Ball Street	Arlington	1957	Not Eligible
100-5284	Commercial Building, 1505 Powhatan Street	Alexandria	ca. 1950	Not Eligible
100-5285	House, 1413 Powhatan Street	Alexandria	1947	Not Eligible
100-5286	Townhouse, 1001-1011 Bashford Lane	Alexandria	1930	Not Eligible
100-5287	Townhouse, 1008-1010 Bashford Lane	Alexandria	1930	Not Eligible
100-5288	Commercial Building, Asian Auto, 1200 North Henry Street	Alexandria	1945	Not Eligible
100-5289	Commercial Building, DC Metro Church, 1100 North Fayette Street	Alexandria	1960	Not Eligible
100-5290	Carbon Industrial Design, Industrial Building, 1050 N Fayette Street	Alexandria	ca. 1950	Not Eligible
100-5291	Ernie's Crab House Restaurant, 1743 King Street	Alexandria	1939	Not Eligible
100-5292	Townhouses, 429-441 Mt. Vernon Avenue	Alexandria	1946	Not Eligible
100-5293	Townhouses, 415-427 Mt. Vernon Avenue	Alexandria	1946	Not Eligible
100-5294	Townhouses, 401-413 Mt. Vernon Avenue	Alexandria	1946	Not Eligible
100-5295	Townhouses, 325-337 Mt. Vernon Avenue	Alexandria	1946	Not Eligible
100-5296	Townhouses, 311-323 Mt. Vernon Avenue	Alexandria	1946	Not Eligible
100-5297	Townhouses, 301-309 Mt. Vernon Avenue	Alexandria	1946	Not Eligible
100-5298	Townhouses, 121-129 E Linden Street	Alexandria	1945	Not Eligible
100-5299	Townhouses, 120-130 E Rosemont Avenue	Alexandria	1950	Not Eligible
100-5300	Townhouses, 112-118 E Rosemont Avenue	Alexandria	1950	Not Eligible

RESULTS

TABLE 5-2: NEWLY RECORDED RESOURCES IDENTIFIED DURING THE CURRENT SURVEY


DHR Number	Name	City/County	Date of Construction	DC2RVA Project Team Recommendation
100-5301	Townhouses, 129-141 Mt. Vernon Avenue	Alexandria	1950	Not Eligible
100-5302	Townhouses, 115-127 Mt. Vernon Avenue	Alexandria	1950	Not Eligible
100-5303	Townhouses, 101-113 Mt. Vernon Avenue	Alexandria	1950	Not Eligible
100-5304	Townhouses, 49-61 Mt. Vernon Avenue	Alexandria	1950	Not Eligible
100-5305	Townhouses, 35-47 Mt. Vernon Avenue	Alexandria	1950	Not Eligible
100-5306	Townhouses, 25-33 Mt. Vernon Avenue	Alexandria	1950	Not Eligible
100-5307	Townhouses, 19-23 Mt. Vernon Avenue	Alexandria	1950	Not Eligible
100-5308	Alexandria Water Corp, Commercial Building, 2223 Duke Street	Alexandria	ca. 1955	Not Eligible
100-5309	United States Post Office Vehicle Maintenance Facility, Commercial Building, 2300 Duke Street	Alexandria	1965	Not Eligible
100-5310	D & S Repair Service, Auto Body Shop, 20-24 Dove Street	Alexandria	1940	Not Eligible
100-5311	M & B Auto Sales, Commercial Building, 26 Dove Street	Alexandria	1940	Not Eligible
100-5312	On Tap Magazine, Office Building, 25 Dove Street	Alexandria	1940	Not Eligible
100-5313	Land Rover Shop, Warehouse, 2644 Duke Street	Alexandria	1959	Not Eligible
100-5314	Alexandria Animal Hospital, 2660 Duke Street	Alexandria	1942	Not Eligible
100-5315	A & Jad's Carpet Cleaning, Commercial Building, 2756-2758 Duke Street	Alexandria	1940	Not Eligible
100-5316	Alexandria Redevelopment and Housing Authority, Commercial Building, 2830-2834 Duke Street	Alexandria	ca. 1965	Not Eligible
100-5317	Exxon Service Station, 2838 Duke Street	Alexandria	1968	Not Eligible
100-5318	Commercial Building, Yellow Cab, 3014 Colvin Street	Alexandria	1945	Not Eligible

RESULTS

TABLE 5-2: NEWLY RECORDED RESOURCES IDENTIFIED DURING THE CURRENT SURVEY

DHR Number	Name	City/County	Date of Construction	DC2RVA Project Team Recommendation
100-5319	Jones Roofing, Commercial Building, 3124 Colvin Street	Alexandria	1945	Not Eligible
100-5320	National Flag Building, Office Building, 100 S Quaker Lane	Alexandria	1958	Not Eligible
100-5321	Rocklands BBQ, Commercial Building, 25 S Quaker Lane	Alexandria	1950	Not Eligible
100-5322	Washington Metropolitan Area Transit Authority Building, 195 Telegraph Road	Alexandria	ca. 1965	Not Eligible
100-5323	Townhouses, 526-538 E Glendale Avenue	Alexandria	1945	Not Eligible
100-5324	Townhouses, 514-524 E Glendale Avenue	Alexandria	1945	Not Eligible
100-5325	Townhouses, 500-512 E Glendale Avenue	Alexandria	1945	Not Eligible
100-5326	Townhouses, 1208-1214 Colonial Avenue	Alexandria	1930	Not Eligible

Source: Dovetail, 2015.



- Legend**
- Architectural APE
 - Architectural Resources
 - Not Eligible
 - DC2RVA Project Segments
 - 01 Rosslyn to Alexandria (ROAF)

Figure 5-18
Newly Recorded Resources

02/2016

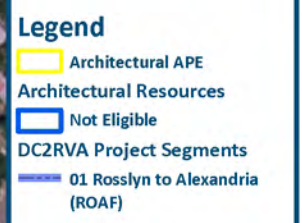

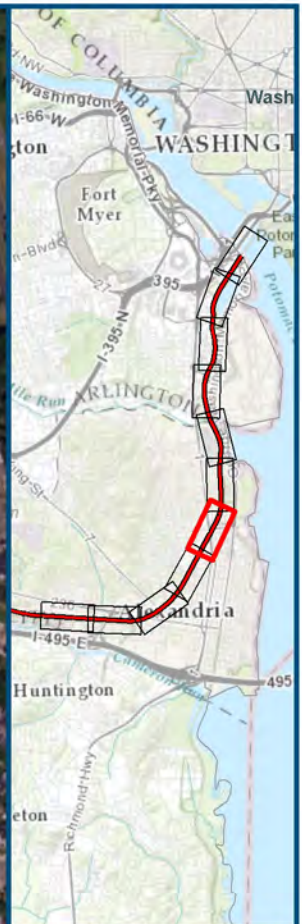
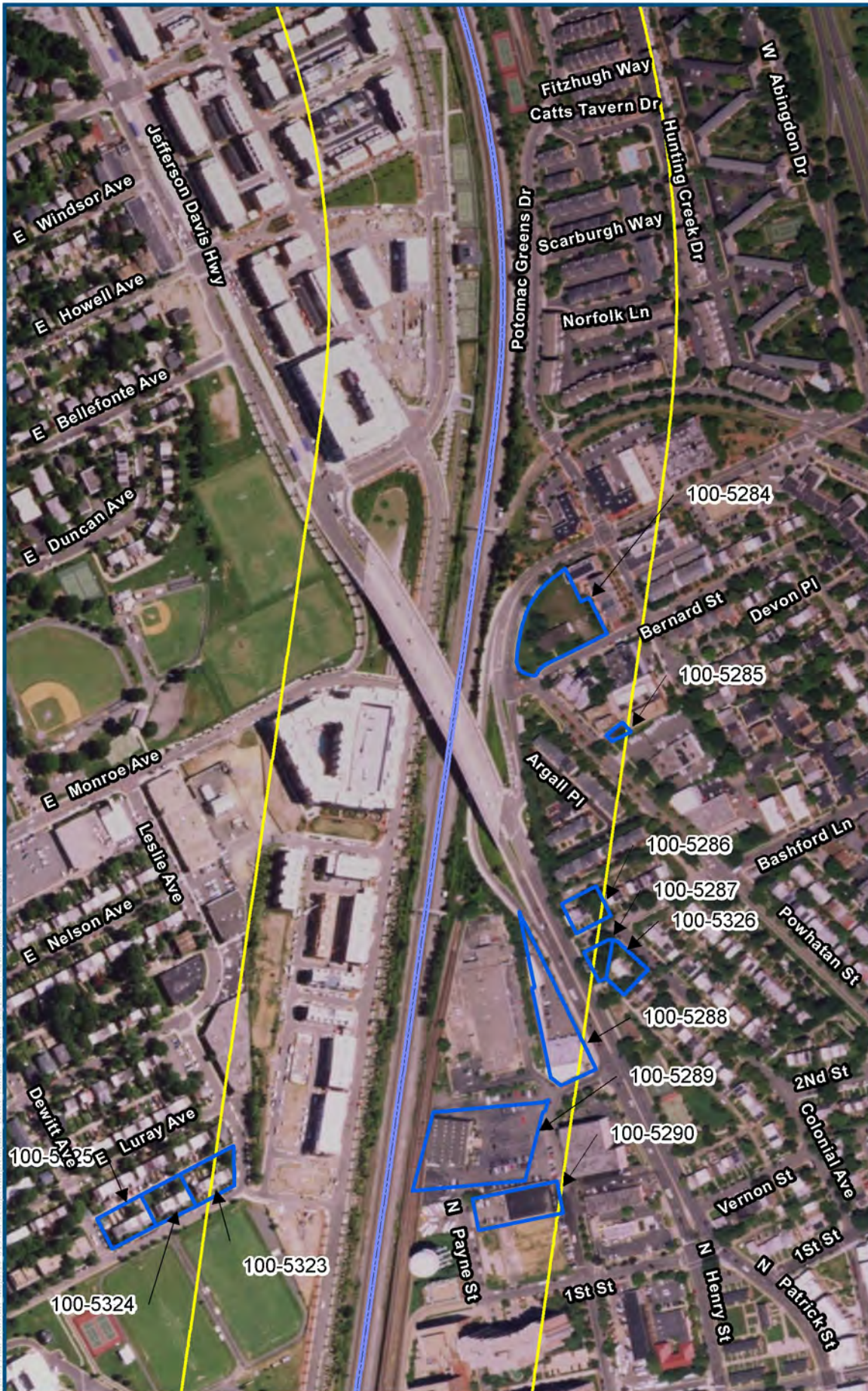




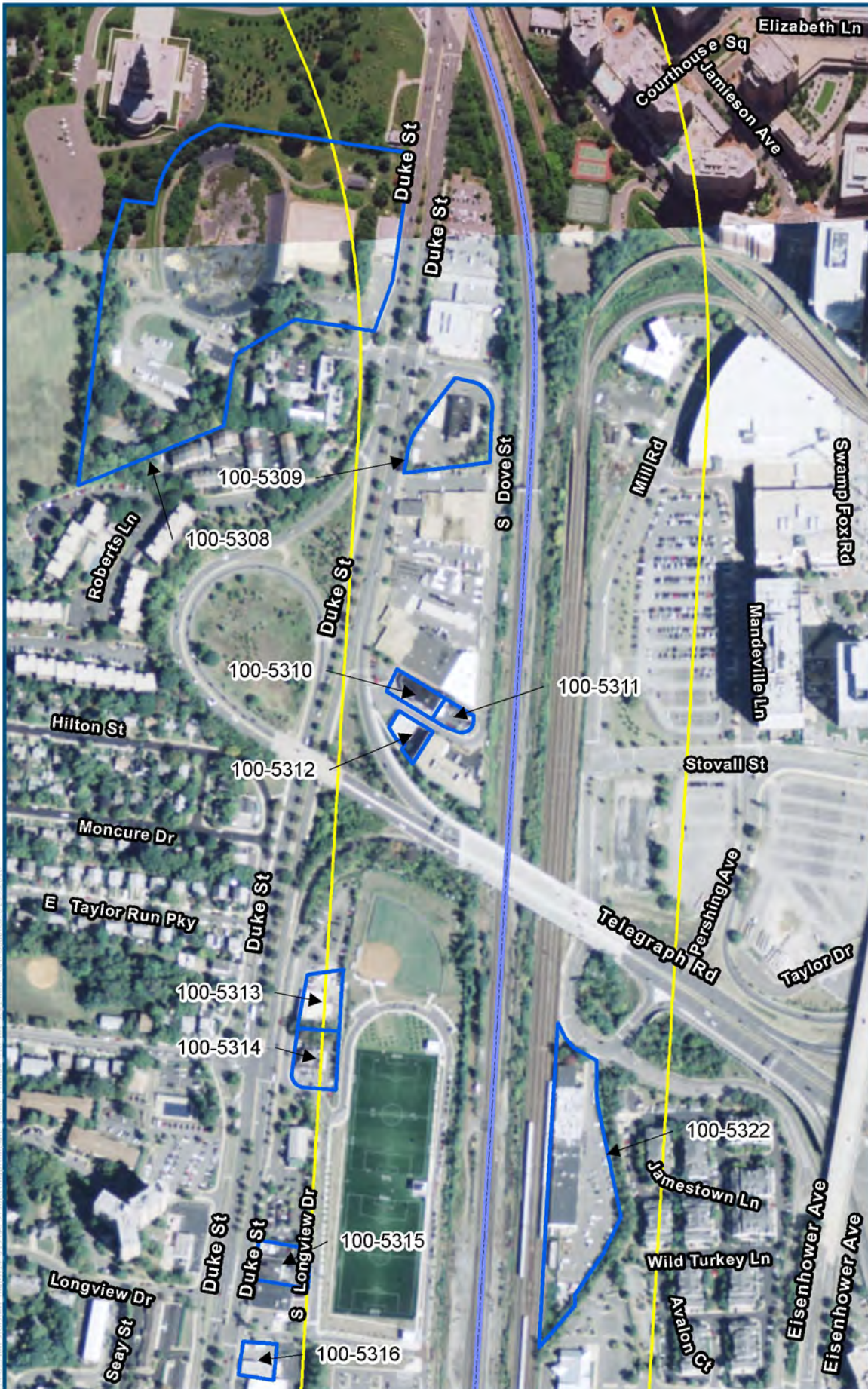
Figure 5-19
Newly Recorded Resources



- Legend**
- Architectural APE
 - Architectural Resources
 - Not Eligible
 - DC2RVA Project Segments
 - 01 Rosslyn to Alexandria (ROAF)

Figure 5-20
Newly Recorded
Resources

02/2016


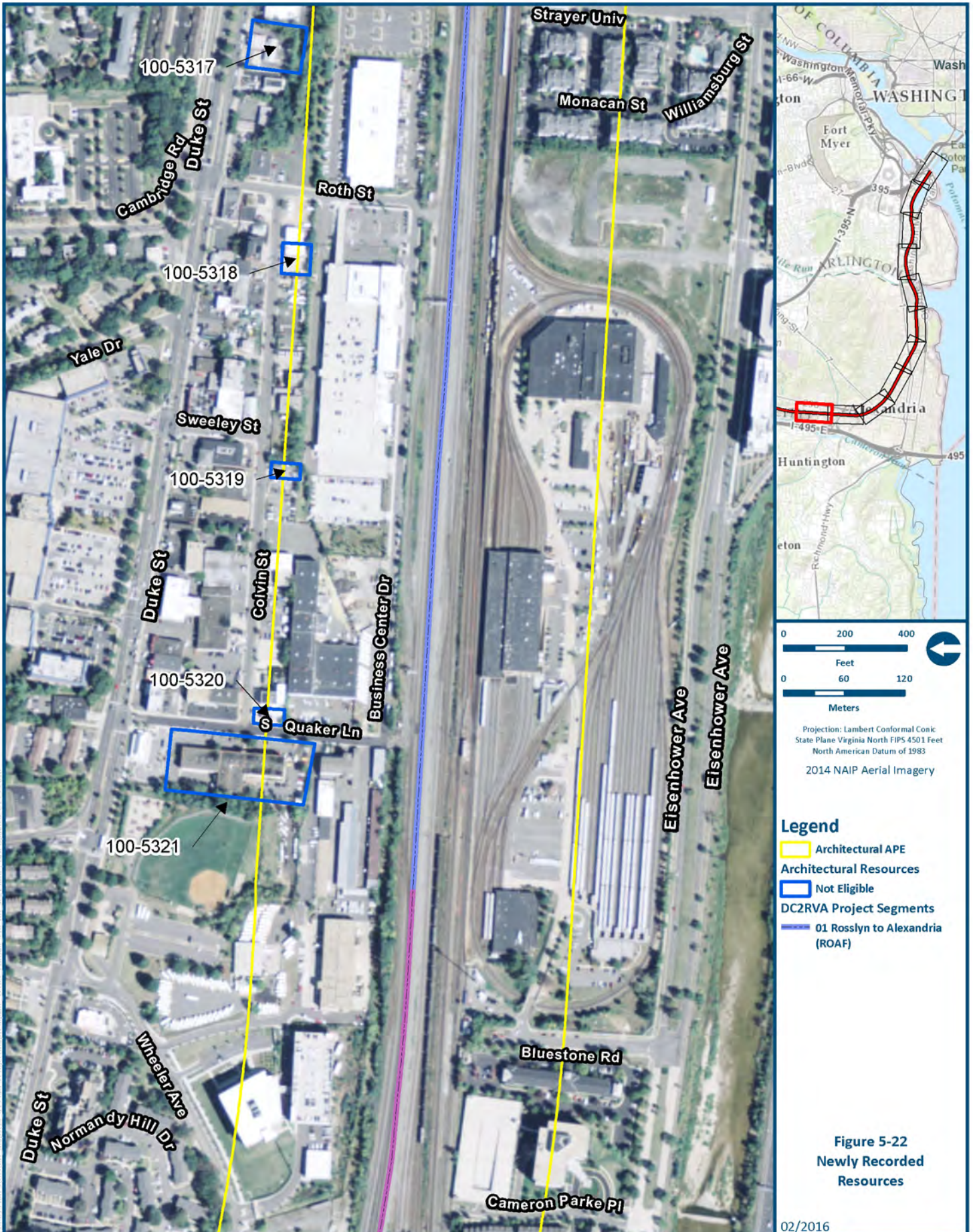


Projection: Lambert Conformal Conic
 State Plane Virginia North FIPS 4501 Feet
 North American Datum of 1983
 2014 and 2015 NAIP Aerial Imagery

- Legend**
- Architectural APE
 - Architectural Resources
 - Not Eligible
 - DC2RVA Project Segments
 - 01 Rosslyn to Alexandria (ROAF)

Figure 5-21
 Newly Recorded
 Resources

02/2016



Projection: Lambert Conformal Conic
 State Plane Virginia North FIPS 4501 Feet
 North American Datum of 1983
 2014 NAIP Aerial Imagery

Figure 5-22
 Newly Recorded
 Resources

02/2016

6 SUMMARY AND RECOMMENDATIONS

The DC2RVA Project Team conducted a reconnaissance-level architectural survey of the ROAF segment of the DC2RVA corridor. The DC2RVA project is being completed under the auspices of the FRA in conjunction with the DRPT. Because of FRA’s involvement, the undertaking is required to comply with the NEPA and Section 106 of the National Historic Preservation Act of 1966, as amended. The Project is being completed as DHR File Review #2014-0666.

In total, the DC2RVA Project Team surveyed 187 historic architectural resources within the ROAF segment’s architectural APE; of these, 142 are previously recorded and 45 newly recorded historic resources were identified (Table 6-1). Of the 142 previously recorded resources, one, the George Washington National Masonic Memorial (100-0128), was listed on the NRHP and determined to be a NHL in 2015. Five additional resources (Washington National Airport, 000-0045; Mount Vernon Memorial Highway, 029-0218; Alexandria Depot, 100-0124; Parker-Gray Historic District, 100-0133; Rosemont Historic District, 100-0137) are listed on the NRHP and VLR. Dovetail recommends that all six of these resources retain sufficient integrity and significance and should remain eligible for and listed in the NRHP and, in the case of the George Washington National Masonic Memorial, should continue to be considered a NHL. Dovetail recommends one previously recorded resource, George Washington Junior High School (100-0160), potentially eligible for listing in the NRHP under Criterion C.

The remaining 180 resources, comprising 135 previously recorded resources and 45 newly recorded resources, are recommended not eligible for the NRHP as individual resources. A majority of the resources (n=131 or 70.6 percent) are located within the boundaries of one of the two previously mentioned historic districts: Parker-Gray Historic District (100-0133) and Rosemont Historic District (100-0137). Of those, Dovetail recommends that 122 are contributing resources to their respective historic district and nine are non-contributing.

TABLE 6-1: SUMMARY OF IDENTIFIED RESOURCES AND RECOMMENDATIONS

DHR Number	Name	City/County	Date of Construction	DC2RVA Project Team Recommendation
000-0045	Washington National Airport (Reagan National Airport)	Arlington	1941	Listed
000-1256	SOS-Curvilinear Sculpture, Crystal Drive	Arlington	Ca. 1988	Not Eligible
000-4903	Public Storage/Warehouse, 398 Long Bridge Drive	Arlington	1957	Not Eligible

SUMMARY AND RECOMMENDATIONS

TABLE 6-1: SUMMARY OF IDENTIFIED RESOURCES AND RECOMMENDATIONS

DHR Number	Name	City/County	Date of Construction	DC2RVA Project Team Recommendation
000-4904	Crossfit South Arlington/Warehouse, 607 South Ball Street	Arlington	1957	Not Eligible
029-0218	Mount Vernon Memorial Highway (portion of George Washington Memorial Parkway)	Fairfax, Arlington	ca. 1929	Listed
100-0124	Alexandria Depot, 110 Callahan Drive	Alexandria	1905	Listed
100-0128	George Washington National Masonic Memorial	Alexandria	ca. 1922	Listed
100-0133	Parker-Gray Historic District/Uptown	Alexandria	ca. 1810	Listed
100-0133-0165	House, 1615 Boyle Street North	Alexandria	ca. 1940	Not Individually Eligible; Contributing
100-0133-0166	House, 1613 Boyle Street North	Alexandria	ca. 1940	Not Individually Eligible; Contributing
100-0133-0167	House, 1611 Boyle Street North	Alexandria	ca. 1940	Not Individually Eligible; Contributing
100-0133-0168	House, 1609 Boyle Street North	Alexandria	ca. 1940	Not Individually Eligible; Contributing
100-0133-0169	House, 1607 Boyle Street North	Alexandria	ca. 1940	Not Individually Eligible; Contributing
100-0133-0170	House, 1605 Boyle Street North	Alexandria	ca. 1940	Not Individually Eligible; Contributing
100-0133-0171	House, 1603 Boyle Street North	Alexandria	ca. 1940	Not Individually Eligible; Contributing
100-0133-0172	House, 1601 Boyle Street North	Alexandria	ca. 1940	Not Individually Eligible; Contributing
100-0133-0173	House, 1622 Boyle Street North	Alexandria	ca. 1940	Not Individually Eligible; Contributing
100-0133-0174	House, 1620 Boyle Street North	Alexandria	ca. 1940	Not Individually Eligible; Contributing
100-0133-0175	House, 1618 Boyle Street North	Alexandria	ca. 1940	Not Individually Eligible; Contributing
100-0133-0176	House, 1616 Boyle Street North	Alexandria	ca. 1940	Not Individually Eligible; Contributing

SUMMARY AND RECOMMENDATIONS

TABLE 6-1: SUMMARY OF IDENTIFIED RESOURCES AND RECOMMENDATIONS

DHR Number	Name	City/County	Date of Construction	DC2RVA Project Team Recommendation
100-0133-0177	House, 1614 Boyle Street North	Alexandria	ca. 1940	Not Individually Eligible; Contributing
100-0133-0178	House, 1612 Boyle Street North	Alexandria	ca. 1940	Not Individually Eligible; Contributing
100-0133-0179	House, 1610 Boyle Street North	Alexandria	ca. 1940	Not Individually Eligible; Contributing
100-0133-0180	House, 1608 Boyle Street North	Alexandria	ca. 1940	Not Individually Eligible; Contributing
100-0133-0181	House, 1606 Boyle Street North	Alexandria	ca. 1940	Not Individually Eligible; Contributing
100-0133-0182	House, 1604 Boyle Street North	Alexandria	ca. 1940	Not Individually Eligible; Contributing
100-0133-0183	House, 1602 Boyle Street North	Alexandria	ca. 1940	Not Individually Eligible; Contributing
100-0133-0184	House, 1600 Boyle Street North	Alexandria	ca. 1940	Not Individually Eligible; Contributing
100-0133-0185	House, 211 Buchanan Street North	Alexandria	ca. 1940	Not Individually Eligible; Contributing
100-0133-0186	House, 213 Buchanan Street North	Alexandria	ca. 1940	Not Individually Eligible; Contributing
100-0133-0187	House, 215 Buchanan Street North	Alexandria	ca. 1940	Not Individually Eligible; Contributing
100-0133-0188	House, 217 Buchanan Street North	Alexandria	ca. 1940	Not Individually Eligible; Contributing
100-0133-0189	House, 219 Buchanan Street North	Alexandria	ca. 1940	Not Individually Eligible; Contributing
100-0133-0190	House, 221 Buchanan Street North	Alexandria	ca. 1940	Not Individually Eligible; Contributing
100-0133-0191	House, 225 Buchanan Street North	Alexandria	ca. 1940	Not Individually Eligible; Contributing
100-0133-0192	House, 227 Buchanan Street North	Alexandria	ca. 1940	Not Individually Eligible; Contributing
100-0133-0193	House, 229 Buchanan Street North	Alexandria	ca. 1940	Not Individually Eligible; Contributing
100-0133-0194	House, 231 Buchanan Street North	Alexandria	ca. 1940	Not Individually Eligible; Contributing

SUMMARY AND RECOMMENDATIONS

TABLE 6-1: SUMMARY OF IDENTIFIED RESOURCES AND RECOMMENDATIONS

DHR Number	Name	City/County	Date of Construction	DC2RVA Project Team Recommendation
100-0133-0195	House, 233 Buchanan Street North	Alexandria	ca. 1940	Not Individually Eligible; Contributing
100-0133-0196	House, 235 Buchanan Street North	Alexandria	ca. 1940	Not Individually Eligible; Contributing
100-0133-0197	House, 237 Buchanan Street North	Alexandria	ca. 1940	Not Individually Eligible; Contributing
100-0133-0198	House, 239 Buchanan Street North	Alexandria	ca. 1940	Not Individually Eligible; Contributing
100-0133-0199	House, 241 Buchanan Street North	Alexandria	ca. 1940	Not Individually Eligible; Contributing
100-0133-0200	House, 243 Buchanan Street North	Alexandria	ca. 1940	Not Individually Eligible; Contributing
100-0133-0201	House, 245 Buchanan Street North	Alexandria	ca. 1940	Not Individually Eligible; Contributing
100-0133-0202	House, 303 Buchanan Street North	Alexandria	ca. 1940	Not Individually Eligible; Contributing
100-0133-0203	House, 305 Buchanan Street North	Alexandria	ca. 1940	Not Individually Eligible; Contributing
100-0133-0204	House, 307 Buchanan Street North	Alexandria	ca. 1940	Not Individually Eligible; Contributing
100-0133-0205	House, 309 Buchanan Street North	Alexandria	ca. 1940	Not Individually Eligible; Contributing
100-0133-0206	House, 311 Buchanan Street North	Alexandria	ca. 1940	Not Individually Eligible; Contributing
100-0133-0207	House, 313 Buchanan Street North	Alexandria	ca. 1940	Not Individually Eligible; Contributing
100-0133-0208	House, 315 Buchanan Street North	Alexandria	ca. 1940	Not Individually Eligible; Contributing
100-0133-0209	House, 317 Buchanan Street North	Alexandria	ca. 1940	Not Individually Eligible; Contributing
100-0133-0210	House, 319 Buchanan Street North	Alexandria	ca. 1940	Not Individually Eligible; Contributing
100-0133-0211	House, 321 Buchanan Street	Alexandria	ca. 1940	Not Individually Eligible; Contributing
100-0133-0212	House, 323 Buchanan Street North	Alexandria	ca. 1940	Not Individually Eligible; Contributing

SUMMARY AND RECOMMENDATIONS

TABLE 6-1: SUMMARY OF IDENTIFIED RESOURCES AND RECOMMENDATIONS

DHR Number	Name	City/County	Date of Construction	DC2RVA Project Team Recommendation
100-0133-0243	Jefferson Houston School, Auditorium, and Pool Complex/USO Auditorium, 1501 Cameron Street	Alexandria	1942	Not Individually Eligible; Contributing
100-0133-0247	House, 1715 Cameron Street	Alexandria	ca. 1940	Not Individually Eligible; Contributing
100-0133-0248	House, 1717 Cameron Street	Alexandria	ca. 1940	Not Individually Eligible; Contributing
100-0133-0249	House, 1719 Cameron Street	Alexandria	ca. 1940	Not Individually Eligible; Contributing
100-0133-0250	House, 1721 Cameron Street	Alexandria	ca. 1940	Not Individually Eligible; Contributing
100-0133-0251	House, 1723 Cameron Street	Alexandria	ca. 1940	Not Individually Eligible; Contributing
100-0133-0252	House, 1725 Cameron Street	Alexandria	ca. 1940	Not Individually Eligible; Contributing
100-0133-0253	House, 1727 Cameron Street	Alexandria	ca. 1940	Not Individually Eligible; Contributing
100-0133-0254	House, 1729 Cameron Street	Alexandria	ca. 1940	Not Individually Eligible; Contributing
100-0133-0255	House, 1731 Cameron Street	Alexandria	ca. 1940	Not Individually Eligible; Contributing
100-0133-0256	House, 1733 Cameron Street	Alexandria	ca. 1940	Not Individually Eligible; Contributing
100-0133-0257	House, 1735 Cameron Street	Alexandria	ca. 1940	Not Individually Eligible; Contributing
100-0133-0258	House, 1737 Cameron Street	Alexandria	ca. 1940	Not Individually Eligible; Contributing
100-0133-0259	House, 1739 Cameron Street	Alexandria	ca. 1940	Not Individually Eligible; Contributing
100-0133-0350	House, 417 Earl Street North	Alexandria	ca. 1880	Not Individually Eligible; Contributing
100-0133-0351	House, 419 Earl Street North	Alexandria	ca. 1955	Not Individually Eligible; Contributing
100-0133-0352	House, 421 Earl Street North	Alexandria	ca. 1955	Not Individually Eligible; Contributing

TABLE 6-1: SUMMARY OF IDENTIFIED RESOURCES AND RECOMMENDATIONS

DHR Number	Name	City/County	Date of Construction	DC2RVA Project Team Recommendation
100-0133-0353	House, 423 Earl Street North	Alexandria	ca. 1955	Not Individually Eligible; Contributing
100-0133-0354	House, 425 Earl Street North	Alexandria	ca. 1955	Not Individually Eligible; Contributing
100-0133-0355	House, 427 Earl Street North	Alexandria	ca. 1955	Not Individually Eligible; Contributing
100-0133-0356	House, 429 Earl Street North	Alexandria	ca. 1955	Not Individually Eligible; Contributing
100-0133-0357	House, 431 Earl Street North	Alexandria	ca. 1955	Not Individually Eligible; Contributing
100-0133-0358	House, 433 Earl Street North	Alexandria	ca. 1955	Not Individually Eligible; Contributing
100-0133-0359	House, 435 Earl Street North	Alexandria	ca. 1955	Not Individually Eligible; Contributing
100-0133-0360	House, 437 Earl Street North	Alexandria	ca. 1955	Not Individually Eligible; Contributing
100-0133-0361	House, 439 Earl Street North	Alexandria	ca. 1955	Not Individually Eligible; Contributing
100-0133-0362	House, 420 Earl Street North	Alexandria	ca. 1945	Not Individually Eligible; Contributing
100-0133-0363	House, 422 Earl Street North	Alexandria	ca. 1945	Not Individually Eligible; Contributing
100-0133-0364	House, 424 Earl Street North	Alexandria	ca. 1945	Not Individually Eligible; Contributing
100-0133-0365	House, 426 Earl Street North	Alexandria	ca. 1945	Not Individually Eligible; Contributing
100-0133-0442	House, 124 Harvard Street	Alexandria	ca. 1930	Not Individually Eligible; Contributing
100-0133-0443	House, 126 Harvard Street	Alexandria	ca. 1930	Not Individually Eligible; Contributing
100-0133-0456	House, 127 Harvard Street	Alexandria	ca. 1920	Not Individually Eligible; Contributing
100-0133-0580	House, 1352 Madison Street	Alexandria	ca. 1900	Not Individually Eligible; Contributing
100-0133-0581	House, 1356 Madison Street	Alexandria	ca. 1900	Not Individually Eligible; Contributing

SUMMARY AND RECOMMENDATIONS

TABLE 6-1: SUMMARY OF IDENTIFIED RESOURCES AND RECOMMENDATIONS

DHR Number	Name	City/County	Date of Construction	DC2RVA Project Team Recommendation
100-0133-0582	House, 1360 Madison Street	Alexandria	ca. 1900	Not Individually Eligible; Contributing
100-0133-1013	House, 436 Peyton Street North	Alexandria	ca. 1940	Not Individually Eligible; Contributing
100-0133-1091	House, 1519 Princess Street	Alexandria	ca. 1960	Not Individually Eligible; Non-Contributing
100-0133-1092	House, 1521 Princess Street	Alexandria	ca. 1960	Not Individually Eligible; Non-Contributing
100-0133-1093	House, 1523 Princess Street	Alexandria	ca. 1960	Not Individually Eligible; Non-Contributing
100-0133-1111	House, 1601 Princess Street	Alexandria	ca. 1945	Not Individually Eligible; Contributing
100-0133-1112	House, 1603 Princess Street	Alexandria	ca. 1945	Not Individually Eligible; Contributing
100-0133-1113	House, 1605 Princess Street	Alexandria	ca. 1945	Not Individually Eligible; Contributing
100-0133-1114	House, 1607 Princess Street	Alexandria	ca. 1945	Not Individually Eligible; Contributing
100-0133-1115	House, 1609 Princess Street	Alexandria	ca. 1945	Not Individually Eligible; Contributing
100-0133-1116	House, 1611 Princess Street	Alexandria	ca. 1945	Not Individually Eligible; Contributing
100-0133-1117	House, 1613 Princess Street	Alexandria	ca. 1945	Not Individually Eligible; Contributing
100-0133-1119	House, 1600 Princess Street	Alexandria	ca. 1945	Not Individually Eligible; Contributing
100-0133-1120	House, 1602 Princess Street	Alexandria	ca. 1945	Not Individually Eligible; Contributing
100-0133-1121	House, 1604 Princess Street	Alexandria	ca. 1945	Not Individually Eligible; Contributing
100-0133-1122	House, 1606 Princess Street	Alexandria	ca. 1945	Not Individually Eligible; Contributing
100-0133-1123	House, 1608 Princess Street	Alexandria	ca. 1945	Not Individually Eligible; Contributing
100-0133-1124	House, 1610 Princess Street	Alexandria	ca. 1945	Not Individually Eligible; Contributing

SUMMARY AND RECOMMENDATIONS

TABLE 6-1: SUMMARY OF IDENTIFIED RESOURCES AND RECOMMENDATIONS

DHR Number	Name	City/County	Date of Construction	DC2RVA Project Team Recommendation
100-0133-1125	House, 1612 Princess Street	Alexandria	ca. 1945	Not Individually Eligible; Contributing
100-0133-1126	House, 1614 Princess Street	Alexandria	ca. 1945	Not Individually Eligible; Contributing
100-0133-1196	House, 1600 Suter Street	Alexandria	ca. 1945	Not Individually Eligible; Contributing
100-0133-1197	House, 1602 Suter Street	Alexandria	ca. 1945	Not Individually Eligible; Contributing
100-0133-1198	House, 1604 Suter Street	Alexandria	ca. 1945	Not Individually Eligible; Contributing
100-0133-1199	House, 1606 Suter Street	Alexandria	ca. 1945	Not Individually Eligible; Contributing
100-0133-1200	House, 1608 Suter Street	Alexandria	ca. 1945	Not Individually Eligible; Contributing
100-0133-1201	House, 1610 Suter Street	Alexandria	ca. 1945	Not Individually Eligible; Contributing
100-0133-1284	House, 627 West Street North	Alexandria	ca. 2000	Not Individually Eligible; Non-Contributing
100-0133-1285	House, 633 West Street North	Alexandria	ca. 1939	Not Individually Eligible; Contributing
100-0133-1286	House, 711 West Street North	Alexandria	ca. 1940	Not Individually Eligible; Contributing
100-0133-1287	House, 715 West Street North	Alexandria	ca. 1940	Not Individually Eligible; Contributing
100-0133-1288	House, 719 West Street North	Alexandria	ca. 1940	Not Individually Eligible; Contributing
100-0133-1289	House, 727 West Street North	Alexandria	ca. 1940	Not Individually Eligible; Contributing
100-0133-1307	House, 1321 Wythe Street	Alexandria	ca. 1920	Not Individually Eligible; Contributing
100-0133-1308	House, 1327 Wythe Street	Alexandria	ca. 1920	Not Individually Eligible; Contributing
100-0133-1309	House, 1329 Wythe Street	Alexandria	ca. 1920	Not Individually Eligible; Contributing
100-0133-1312	House, 635 West Street North	Alexandria	ca. 1940	Not Individually Eligible; Contributing
100-0137	Rosemont Historic District	Alexandria	ca. 1900	Listed

SUMMARY AND RECOMMENDATIONS

TABLE 6-1: SUMMARY OF IDENTIFIED RESOURCES AND RECOMMENDATIONS

DHR Number	Name	City/County	Date of Construction	DC2RVA Project Team Recommendation
100-0137-0075	Building, 1921 King Street	Alexandria	1963	Not Individually Eligible; Non-contributing
100-0137-0253	Miller House, 5 Sunset Drive (Railroad hotel)	Alexandria	ca. 1929	Not Individually Eligible; Non-Contributing
100-0137-0254	Apartments, 6 Sunset Drive	Alexandria	1937	Not Individually Eligible; Contributing
100-0137-0255	House, 7 Sunset Drive	Alexandria	ca. 1930	Not Individually Eligible; Non-Contributing
100-0137-0256	Apartment Building, 8 Sunset Drive	Alexandria	ca. 1936	Not Individually Eligible; Contributing
100-0137-0257	Attached houses, 9 and 11 Sunset Drive	Alexandria	ca. 1928	Not Individually Eligible; Contributing
100-0137-0260	Rosemont Apartments, 13 Sunset Drive	Alexandria	ca. 1986	Not Individually Eligible; Non-Contributing
100-0137-0262	Double House, 15 and 17 Sunset Drive	Alexandria	ca. 1928	Not Individually Eligible; Contributing
100-0137-0264	The Davis House, 19 Sunset Drive	Alexandria	ca. 1931	Not Individually Eligible; Non-Contributing
100-0137-0266	Double House, 21 and 23 Sunset Drive	Alexandria	ca. 1929	Not Individually Eligible; Contributing
100-0137-0269	Double House, 25 and 25 1/2 Sunset Drive	Alexandria	ca. 1949	Not Individually Eligible; Contributing
100-0137-0271	The Tolbert House, 27 Sunset Drive	Alexandria	ca. 1922	Not Individually Eligible; Contributing
100-0159	House, 401 Braddock Road	Alexandria	1941	Not Eligible
100-0160	George Washington Junior High School, 1005 Mt. Vernon Avenue	Alexandria	ca. 1935	Potentially Eligible under C
100-0179	Alexandria Police Association, 3010 Colvin Street	Alexandria	Ca. 1900	Not Eligible
100-0180	House, 3220 Colvin Street	Alexandria	1910	Not Eligible
100-5284	Commercial Building, 1505 Powhatan Street	Alexandria	Ca. 1950	Not Eligible
100-5285	House, 1413 Powhatan Street	Alexandria	1947	Not Eligible
100-5286	Townhouse, 1001-1011 Bashford Lane	Alexandria	1930	Not Eligible

SUMMARY AND RECOMMENDATIONS

TABLE 6-1: SUMMARY OF IDENTIFIED RESOURCES AND RECOMMENDATIONS

DHR Number	Name	City/County	Date of Construction	DC2RVA Project Team Recommendation
100-5287	Townhouse, 1008-1010 Bashford Lane	Alexandria	1930	Not Eligible
100-5288	Commercial Building/Asian Auto, 1200 North Henry Street	Alexandria	1945	Not Eligible
100-5289	Commercial Building/DC Metro Church, 1100 North Fayette Street	Alexandria	1960	Not Eligible
100-5290	Industrial Building/Carbon Industrial Design, 1050 N Fayette Street	Alexandria	Ca. 1950	Not Eligible
100-5291	Ernie's Crab House Restaurant, 1743 King Street	Alexandria	1939	Not Eligible
100-5292	Townhouses, 429-441 Mt. Vernon Avenue	Alexandria	1946	Not Eligible
100-5293	Townhouses, 415-427 Mt. Vernon Avenue	Alexandria	1946	Not Eligible
100-5294	Townhouses, 401-413 Mt. Vernon Avenue	Alexandria	1946	Not Eligible
100-5295	Townhouses, 325-337 Mt. Vernon Avenue	Alexandria	1946	Not Eligible
100-5296	Townhouses, 311-323 Mt. Vernon Avenue	Alexandria	1946	Not Eligible
100-5297	Townhouses, 301-309 Mt. Vernon Avenue	Alexandria	1946	Not Eligible
100-5298	Townhouses, 121-129 E Linden Street	Alexandria	1945	Not Eligible
100-5299	Townhouses, 120-130 E Rosemont Avenue	Alexandria	1950	Not Eligible
100-5300	Townhouses, 112-118 E Rosemont Avenue	Alexandria	1950	Not Eligible
100-5301	Townhouses, 129-141 Mt. Vernon Avenue	Alexandria	1950	Not Eligible
100-5302	Townhouses, 115-127 Mt. Vernon Avenue	Alexandria	1950	Not Eligible
100-5303	Townhouses, 101-113 Mt. Vernon Avenue	Alexandria	1950	Not Eligible

SUMMARY AND RECOMMENDATIONS

TABLE 6-1: SUMMARY OF IDENTIFIED RESOURCES AND RECOMMENDATIONS

DHR Number	Name	City/County	Date of Construction	DC2RVA Project Team Recommendation
100-5304	Townhouses, 49-61 Mt. Vernon Avenue	Alexandria	1950	Not Eligible
100-5305	Townhouses, 35-47 Mt. Vernon Avenue	Alexandria	1950	Not Eligible
100-5306	Townhouses, 25-33 Mt. Vernon Avenue	Alexandria	1950	Not Eligible
100-5307	Townhouses, 19-23 Mt. Vernon Avenue	Alexandria	1950	Not Eligible
100-5308	Alexandria Water Corp./Commercial Building, 2223 Duke Street	Alexandria	ca. 1955	Not Eligible
100-5309	United States Post Office Vehicle Maintenance Facility, Commercial Building, 2300 Duke Street	Alexandria	1965	Not Eligible
100-5310	D & S Repair Service/Auto Body Shop, 20-24 Dove Street	Alexandria	1940	Not Eligible
100-5311	M & B Auto Sales/Commercial Building, 26 Dove Street	Alexandria	1940	Not Eligible
100-5312	On Tap Magazine/Office Building, 25 Dove Street	Alexandria	1940	Not Eligible
100-5313	Land Rover Shop/Warehouse, 2644 Duke Street	Alexandria	1959	Not Eligible
100-5314	Alexandria Animal Hospital, 2660 Duke Street	Alexandria	1942	Not Eligible
100-5315	A & Jad's Carpet Cleaning/Commercial Building, 2756-2758 Duke Street	Alexandria	1940	Not Eligible
100-5316	Alexandria Redevelopment and Housing Authority/Commercial Building, 2830-2834 Duke Street	Alexandria	Ca. 1965	Not Eligible
100-5317	Exxon Service Station, 2838 Duke Street	Alexandria	1968	Not Eligible
100-5318	Commercial Building/Yellow Cab, 3014 Colvin Street	Alexandria	1945	Not Eligible
100-5319	Jones Roofing/Commercial Building, 3124 Colvin Street	Alexandria	1945	Not Eligible

SUMMARY AND RECOMMENDATIONS

TABLE 6-1: SUMMARY OF IDENTIFIED RESOURCES AND RECOMMENDATIONS

DHR Number	Name	City/County	Date of Construction	DC2RVA Project Team Recommendation
100-5320	National Flag Building, Office Building, 100 S Quaker Lane	Alexandria	1958	Not Eligible
100-5321	Rocklands BBQ, Commercial Building, 25 S Quaker Lane	Alexandria	1950	Not Eligible
100-5322	Washington Metropolitan Area Transit Authority Building, 195 Telegraph Road	Alexandria	ca. 1965	Not Eligible
100-5323	Townhouses, 526-538 E Glendale Avenue	Alexandria	1945	Not Eligible
100-5324	Townhouses, 514-524 E Glendale Avenue	Alexandria	1945	Not Eligible
100-5325	Townhouses, 500-512 E Glendale Avenue	Alexandria	1945	Not Eligible
100-5326	Townhouses, 1208-1214 Colonial Avenue	Alexandria	1930	Not Eligible

Source: Dovetail, 2015.

Table Notes: 1. Cells highlighted in red denote resources that should retain their previous eligibility determination (potentially eligible or eligible for, or listed in, the NRHP). 2. Cells highlighted in blue denote resources recommended potentially eligible as a part of the current survey.

7 REFERENCES

- Albright, Brian M., Paul W. Schopp, Vanessa Zeoli, and Frank G. Mikolic III
2013 *Phase I Archaeological Survey Report, Potomac Yard Metrorail Station Project, City of Alexandria, Virginia and Arlington County, Virginia*. AECOM Transportation, Trenton, New Jersey.
- Alexander, Edward P.
1969 National Register of Historic Places Inventory Nomination Form: Alexandria Historic District (100-0121), Alexandria, Virginia. Electronic document, http://www.dhr.virginia.gov/registers/Cities/Alexandria/100-0121_Alexandria_HD_1969_Final_Nomination_NRHP.pdf, accessed February 2016.
- Beach, David
2003 George Washington High School. Alexandria, Virginia. Electronic document, <http://gwhsaa.com/st-history.html>, accessed February 2016.
- Cheek, Charles D., Richard Meyer, and Karyn L. Katz
1986 *A Phase I Cultural Resources Investigation of the Proposed Widening of Route 236, Duke Street, City of Alexandria, Virginia*. John Milner Associates, Inc., Alexandria, Virginia.
- Child, Kathleen M.
2013 *Phase IB Archeological Testing for the Proposed Braddock Metro Place Development, Alexandria, Virginia*. R. Christopher Goodwin & Associates, Inc., Frederick, Maryland.
- Christian, Ralph S.
1976 National Register of Historic Places Inventory Nomination Form: Franklin & Armfield Office and Slave Pens (100-0105), Alexandria, Virginia. Electronic document, <http://focus.nps.gov/pdfhost/docs/NHLS/Text/78003146.pdf>, accessed February 2016.
- Department of Planning, Housing & Development (DPHD)
2007 *Arlington County Profile: 2007*. Arlington County, Arlington, VA. URL: http://www.arlingtonva.us/Departments/CPHD/planning/data_maps/CPHDPlanningDataandMapsProfile.aspx, accessed August 2007.
- E.H.T. Tracerics, Inc.

REFERENCES

- 1999 *Fourth Phase of an Architectural Survey in Arlington County, Virginia*. E.H.T. Tracerics, Inc., Washington, D.C.
- 2000 *Fifth Phase of an Architectural Survey in Arlington County, Virginia*. E.H.T. Tracerics, Inc., Washington, D.C.
- Evans, D'Anne
1989 *Prince William County: A Pictorial History*. The Donning Company, Norfolk/Virginia Beach, Virginia.
- Escherich, Susan
1991 National Register of Historic Places Inventory Nomination Form: Town of Potomac/Del Ray Historic District (100-0136), Alexandria, Virginia. Electronic document, http://www.dhr.virginia.gov/registers/Cities/Alexandria/100-0136_TownofPotomac_HD_1992_Final_Nomination.pdf, accessed February 2016.
- Hooper, Carol, Elizabeth Lampl, and Judith Robinson
1994 National Register of Historic Places Inventory Nomination Form: Washington National Airport Terminal and South Hangar Line (000-0045), Alexandria, Virginia. Electronic document, http://www.dhr.virginia.gov/registers/Counties/Arlington/000-0045_W.National_Airport_Terminal_1997_Final_Nomination.pdf, accessed February 2016.
- Horowitz, Ann D., and Catherine Miliaras
2012 National Register of Historic Places Inventory Nomination Form: Alexandria Depot (100-0124), Alexandria, Virginia. Electronic document, <http://www.nps.gov/nr/feature/places/pdfs/13000044.pdf>, accessed February 2016.
- Israel, Stephen S.
1981 *Cultural Resources Reconnaissance of the Richmond, Fredericksburg, and Potomac Railroad's Leased Fairchild Property Proposed for the Deposition of Contained Disposal Materials for the Four Mile Run Navigation Project, Alexandria and Arlington County, Virginia*. U. S. Army Corps of Engineers, Baltimore District.
- Kitchens, Allen
2001 *Historic Arlington* [Revised Ed.]. Historical Affairs and Landmark Review Board (HALRB) and Arlington Bicentennial Celebration Task Force, Arlington Historical Society, Arlington, VA. Electronic document: <http://www.arlingtonhistoricalsociety.org/learn/snapshots/index.asp>, accessed on August 2007.

REFERENCES

Kocyba, Kate M.

- 2014 National Register of Historic Places Inventory Nomination Form: George Washington Masonic National Memorial, Alexandria, Virginia. Electronic document, http://www.gwmemorial.org/landmark/pdf/nps_nhl_nomination.pdf, accessed February 2016.

Koskie-Karrell, Daniel

- 1988 *The Pentagon: National Register of Historic Places Nomination*. Karella Archaeological Services, Washington, D.C. Form on file at VA DHR

Lee, Dorothy Ellis

- 1946 *A History of Arlington County, Virginia*. The Dietz Press, Richmond, Virginia.

Loth, Calder

- 1999 *The Virginia Landmarks Register* (4th Ed.). University of Virginia Press, Charlottesville, Virginia.

Maroney, Sean P.

- 2007 *Cultural Resource Survey of the Traction Station C06 (WMATA) Cellular Wireless Communications Facility Site, Arlington County, Virginia*. Dovetail Cultural Resource Group, Fredericksburg, Virginia.

Maxwell, Shirley, and James C. Massey

- 1991 National Register of Historic Places Inventory Nomination Form: Rosemont Historic District (100-0137), Alexandria, Virginia. Electronic document, http://www.dhr.virginia.gov/registers/Cities/Alexandria/100-0137_Rosemont_HD_1992_Final_Nomination.pdf, accessed February 2016.

McCormick Taylor, Inc.

- 2011 *Alexandria Bus Shelter Replacement Project: Phase I Cultural Resource Survey*. McCormick Taylor, Inc., Glen Allen, Virginia.

McLearn, Douglas C., and Elizabeth Hoge

- 1988 *Phase I Cultural Resources Survey of Proposed Improvements to King Street, Route 7, City of Alexandria, Virginia*. Virginia Commonwealth University Archaeological Research Center, Richmond, Virginia.

Mouer, L. Daniel, and Katherine C. Harbury

- 1989 *Further Archaeological Investigations of Proposed Improvements to King Street, Route 7, City of Alexandria, Virginia*. Archaeological Research Center, Virginia Commonwealth University, Richmond.

Mullen, John P., and William P. Barse

- 2012 *Archeological Investigations Within a Portion of Potomac Avenue and Associated East/West Roads and of 44AX0204, Potomac Yard Property, City of Alexandria, Virginia*. Thunderbird Archeology, a Division of Wetland Studies and Solution, Inc., Gainesville, Virginia.

REFERENCES

National Environmental Title Research, LLC (NETR)

- 2002 Historic Aerials: Alexandria, Virginia. Electronic document, <http://www.historicaerials.com/>, accessed on February 2016. National Park Service (NPS)

National Park Service (NPS)

- 2016 George Washington Memorial Parkway, DC, MD, VA. Electronic document, <http://www.nps.gov/gwmp/index.htm>, accessed February 2016.

Necciai, Terry, and Arianna Drumond

- 2007 National Register of Historic Places Inventory Nomination Form: Uptown/Parker-Gray historic District (100-0133), Alexandria, Virginia. Electronic document, http://www.dhr.virginia.gov/registers/Cities/Alexandria/100-0133_Uptown-Parker_Gray_2011_FINAL_amended_nomination.pdf, accessed February 2016.

O'Donnell, Darby

- 2006 *A Phase I Cultural Resource Survey of the 10-Acre Van Metre Property, Fairfax County, Virginia*. Cultural Resources, Inc., Fredericksburg, Virginia.

Pappas, Madeleine, Janice G. Artemel, and Elizabeth A. Crowell

- 1991 *Alexandria Federal Courthouse Phase I Historical and Archaeological Investigation, Alexandria, Virginia*. Engineering-Science, Inc., Washington, D.C.

Parsons Management Consultants (PMC)

- 1989 *Historic and Archaeological Survey Report, Washington National Airport*. PMC, Sterling, Virginia.

Petraglia, Michael D., Catharine B. Toulmin, and Madeleine Pappas

- 1993 *An Archaeological Survey at the Alexandria Business Center, Alexandria, Virginia*. Engineering-Science, Washington, D.C.

Rose, Craig

- 2011 *Potomac Yard Property, City Of Alexandria: Geoarcheological Investigations of a Portion of Landbay G*. Thunderbird Archeology, a Division of Wetland Studies and Solution, Inc., Gainesville, Virginia.

Sammartino, Therese T.

- 1994 National Register of Historic Places Inventory Nomination Form: Arlington National Cemetery (100-0138), Arlington, Virginia. Electronic document, http://www.dhr.virginia.gov/registers/Cities/Alexandria/100-0138_Alexandria_National_Cemetery_1995_MPS.pdf, accessed February 2016.

Simpson, Kay, Paula Spero, Deborah Scherkoske, and Katherine Elliot

- 1992 *Phase I Cultural Resource Survey of the Proposed Braddock Road Improvement in the City of Alexandria, Virginia*. The Cultural Resource Group, Louis Berger and Associates, Inc., Richmond, Virginia, and P.A.C. Spero & Company, Baltimore, Maryland.

Stevens, J. Sanderson, Alice C. Crampton, Diane E. Halsall, Elizabeth A. Crowell, and J. Lee Cox, Jr.

- 1996 *Woodrow Wilson Bridge Improvement Study Integrated Cultural Resources Technical Report: Architectural/Historic Resources Identification and Determination of Effect Report and Phase Ia and Ib Terrestrial and Underwater Archaeological Investigations*. Parsons Engineering Science, Inc./DeLeuw Cather and Company of Virginia, Fairfax, Virginia.

Traceries

- 1996 *The First Phase of an Architectural Survey in Arlington County, Virginia; Final Report*. Prepared by Traceries for the Virginia Department of Historic Resources and Arlington County, Virginia Department of Community Planning, Housing and Development, Arlington, Virginia.
- 1997 *The Second Phase of an Architectural Survey in Arlington County, Virginia*. Prepared by Traceries for the Virginia Department of Historic Resources and Arlington County, Virginia Department of Community Planning, Housing and Development, Arlington, Virginia.
- 1998 *The Third Phase of an Architectural Survey in Arlington County, Virginia*. Prepared by Traceries for the Virginia Department of Historic Resources and Arlington County, Virginia Department of Community Planning, Housing and Development, Arlington, Virginia.

Trieschmann, Laura V.

- 2002 *Sixth Phase of an Architectural Survey in Arlington County, Virginia*. E.H.T. Traceries, Inc., Washington, D.C.
- 2003 *First Half of the Seventh Phase of an Architectural Survey in Arlington County, Virginia*. E.H.T. Traceries, Inc., Washington, D.C.
- 2004a *Second Half of the Seventh Phase of an Architectural Survey in Arlington County, Virginia*. E.H.T. Traceries, Inc., Washington, D.C.
- 2004b *Eighth Phase of an Architectural Survey in Arlington County, Virginia*. E.H.T. Traceries, Inc., Washington, D.C.
- 2006 *Ninth Phase of an Architectural Survey in Arlington County, Virginia*. E.H.T. Traceries, Inc., Washington, D.C.
- 2008 *Tenth Phase of an Architectural Survey in Arlington County, Virginia*. E.H.T. Traceries, Inc., Washington, D.C.
- 2009 *Eleventh Phase of an Architectural Survey in Arlington County, Virginia*. E.H.T. Traceries, Inc., Washington, D.C.
- 2010 *An Architectural Survey Update in Arlington County, Virginia: Phase I*. E.H.T. Traceries, Inc., Washington, D.C.

REFERENCES

URS Greiner Woodward Clyde

- 1999 *Supplemental Historic Architectural Survey of the Revised Area of Potential Effects for the Woodrow Wilson Bridge Improvement Project, I-95/I495 from Telegraph Road to MD 210: Virginia, Maryland and the District of Columbia*. URS Greiner Woodward Clyde, Gaithersburg, Maryland.

Washington Metropolitan Area Transit Authority (WMATA)

- 2007 *History*. WMATA Website, <http://www.wmata.com/about/history.pdf>, accessed August 2007.

Williams, Martha R., Nora Sheehan, Sonja Ingram, David Soldo, Laurie Paonessa, and Justine W. McKnight

- 2005 *Phase I and II Archeological Investigations at Cameron Farm (44AX182) and Cameron Mills (44AX112), Hoffman Properties, Alexandria, Virginia*. R. Christopher Goodwin & Associates, Inc., Frederick, Maryland.

Williams, Martha R., David Soldo, and Katherine Grandine

- 2003 *Phase I Cultural Resource Survey of the United States Postal Service Memorial Station Branch Property, Alexandria, Virginia*. R. Christopher Goodwin & Associates, Inc., Frederick, Maryland.

Williams, Martha, David J. Soldo, and Joshua S. Roth

- 2002 *Archeological Monitoring and Phase II Archeological Investigations of Block F, United States Patent and Trademark Office (USPTO) Relocation Site, Alexandria, Virginia*. R. Christopher Goodwin & Associates, Inc., Frederick, Maryland.

APPENDIX A: BACKGROUND REVIEW TABLE

TABLE A-1: PREVIOUSLY RECORDED RESOURCES WITHIN 0.5 MILES OF THE ARCHITECTURAL APE

DHR Number	Property Name and Address	Evaluation Status	Date of Evaluation
000-0022	Boundary Markers of the Original District of Columbia/Boundary Markers of the Original	Listed	NRHP 1/28/1991; VLR 8/21/1990
000-0041	Abingdon/Abingdon Ruins	Eligible	7/2/1991
000-0045	Washington National Airport Terminal and South Hangar Line	Listed	NRHP 9/12/1997; VLR 6/27/1995
000-0047	Single Dwelling, 712 24th Street South	Not Evaluated	
000-0048	Single Dwelling, 716 24th Street South	Not Evaluated	
000-0056	Single Dwelling, 710 24th Street South	Not Evaluated	
000-0072	The Pentagon/Pentagon Office Building Complex	Listed	NHL 10/5/1992; NRHP 7/27/1989; VLR 4/18/1989
000-0530	Single Dwelling, 645 25th Street South	Not Evaluated	
000-0556	Single Dwelling, 732 25th Street South	Not Evaluated	
000-0558	Single Dwelling, 728 25th Street South	Not Evaluated	
000-0559	Single Dwelling, 729 25th Street South	Not Evaluated	
000-0560	Single Dwelling, 724 25th Street South	Not Evaluated	
000-0561	Single Dwelling, 700 24th Street South	Not Evaluated	
000-0562	House, 720 25th Street, South	Not Evaluated	
000-0563	Single Dwelling, 721 25th Street South	Not Evaluated	
000-0564	Single Dwelling, 716 25th Street South	Not Evaluated	
000-0565	Single Dwelling, 717 25th Street South	Not Evaluated	
000-0566	Single Dwelling, 712 25th Street South	Not Evaluated	
000-0567	Single Dwelling, 701 25th Street South	Not Evaluated	
000-0568	Single Dwelling, 704 24th Street South	Not Evaluated	
000-0569	Single Dwelling, 708 25th Street South	Not Evaluated	

TABLE A-1: PREVIOUSLY RECORDED RESOURCES WITHIN 0.5 MILES OF THE ARCHITECTURAL APE

DHR Number	Property Name and Address	Evaluation Status	Date of Evaluation
000-0573	Single Dwelling, 645 24th Street South	Not Evaluated	
000-0575	Single Dwelling, 637 24th Street South	Not Evaluated	
000-0576	Single Dwelling, 640 24th Street South	Not Evaluated	
000-0577	Single Dwelling, 633 24th Street South	Not Evaluated	
000-0578	Single Dwelling, 2401 South Grant Street	Not Evaluated	
000-0579	Single Dwelling, 629 24th Street South	Not Evaluated	
000-0580	Single Dwelling, 632 24th Street South	Not Evaluated	
000-0581	Single Dwelling, 625 24th Street South	Not Evaluated	
000-0582	Single Dwelling, 628 24th Street South	Not Evaluated	
000-0583	Single Dwelling, 617 24th Street South	Not Evaluated	
000-0584	Single Dwelling, 624 24th Street South	Not Evaluated	
000-0585	Single Dwelling, 609 24th Street South	Not Evaluated	
000-0586	Single Dwelling, 620 24th Street South	Not Evaluated	
000-0587	Single Dwelling, 2320 South Fern Street	Not Evaluated	
000-0588	Single Dwelling, 606 24th Street South	Not Evaluated	
000-0589	Single Dwelling, 600 24th Street South	Not Evaluated	
000-0590	Single Dwelling, 612 24th Street, South	Not Evaluated	
000-0591	Single Dwelling, 530 24th Street South	Not Evaluated	
000-0592	Single Dwelling, 526 24th Street South	Not Evaluated	
000-0593	Single Dwelling, 647 22nd Street South	Not Evaluated	
000-0594	Single Dwelling, 640 22nd Street South	Not Evaluated	
000-0595	Single Dwelling, 633 22nd Street South	Not Evaluated	
000-0596	Single Dwelling, 634 22nd Street South	Not Evaluated	
000-0597	Single Dwelling, 621 22nd Street South	Not Evaluated	
000-0598	Single Dwelling, 620 22nd Street South	Not Evaluated	

TABLE A-1: PREVIOUSLY RECORDED RESOURCES WITHIN 0.5 MILES OF THE ARCHITECTURAL APE

DHR Number	Property Name and Address	Evaluation Status	Date of Evaluation
000-0599	Single Dwelling, 619 22nd Street South	Not Evaluated	
000-0600	Single Dwelling, 615 22nd Street South	Not Evaluated	
000-0601	Single Dwelling, 611 22nd Street South	Not Evaluated	
000-0602	Single Dwelling, 2206 South Fern Street	Not Evaluated	
000-0625	Single Dwelling, 643 25th Street South	Not Evaluated	
000-0626	Single Dwelling, 637 25th Street South	Not Evaluated	
000-0627	Single Dwelling, 636 25th Street South	Not Evaluated	
000-0628	Single Dwelling, 629 25th Street South	Not Evaluated	
000-0629	Single Dwelling, 635 25th Street South	Not Evaluated	
000-0630	Single Dwelling, 625 25th Street South	Not Evaluated	
000-0631	Single Dwelling, 628 25th Street South	Not Evaluated	
000-0632	Single Dwelling, 619 25th Street South	Not Evaluated	
000-0633	Single Dwelling, 622 25th Street South	Not Evaluated	
000-0634	Single Dwelling, 615 25th Street South	Not Evaluated	
000-0635	Single Dwelling, 618 25th Street South	Not Evaluated	
000-0636	Single Dwelling, 611 25th Street South	Not Evaluated	
000-0637	Single Dwelling, 614 25th Street South	Not Evaluated	
000-0638	Single Dwelling, 601 25th Street South	Not Evaluated	
000-0639	Single Dwelling, 610 25th Street South	Not Evaluated	
000-0640	Single Dwelling, 2506 South Fern Street	Not Evaluated	
000-0641	Single Dwelling, 2500 South Fern Street	Not Evaluated	
000-0642	Twin Dwelling, 508 25th Street South	Not Evaluated	
000-0643	Single Dwelling, 509 25th Street South	Not Evaluated	
000-0644	Single Dwelling, 512 25th Street South	Not Evaluated	
000-0645	Single Dwelling, 513 25th Street South	Not Evaluated	
000-0646	Single Dwelling, 516 25th Street South	Not Evaluated	
000-0647	Single Dwelling, 521 25th Street South	Not Evaluated	

TABLE A-1: PREVIOUSLY RECORDED RESOURCES WITHIN 0.5 MILES OF THE ARCHITECTURAL APE

DHR Number	Property Name and Address	Evaluation Status	Date of Evaluation
000-0648	Single Dwelling, 520 25th Street South	Not Evaluated	
000-0649	Single Dwelling, 525 25th Street South	Not Evaluated	
000-0650	Single Dwelling, 527 24th Street South	Not Evaluated	
000-0651	Single Dwelling, 515 26th Street South	Not Evaluated	
000-0652	Single Dwelling, 523 24th Street South	Not Evaluated	
000-0653	Single Dwelling, 522 24th Street South	Not Evaluated	
000-0654	Single Dwelling, 517 24th Street South	Not Evaluated	
000-0655	Single Dwelling, 518 24th Street South	Not Evaluated	
000-0656	Single Dwelling, 513 24th Street South	Not Evaluated	
000-0657	Single Dwelling, 514 24th Street South	Not Evaluated	
000-0658	Single Dwelling, 505 24th Street South	Not Evaluated	
000-0659	Single Dwelling, 510 24th Street South	Not Evaluated	
000-0660	Single Dwelling, 611 26th Street South	Not Evaluated	
000-0661	Single Dwelling, 619 26th Street South	Not Evaluated	
000-0662	Single Dwelling, 627 26th Street South	Not Evaluated	
000-0663	Single Dwelling, 629 26th Street South	Not Evaluated	
000-0664	Single Dwelling, 635 26th Street South	Not Evaluated	
000-0665	Single Dwelling, 2511 South Grant Street	Not Evaluated	
000-0666	Single Dwelling, 601 21st Street South	Not Evaluated	
000-0667	Single Dwelling, 604 21st Street South	Not Evaluated	
000-0668	Single Dwelling, 607 21st Street South	Not Evaluated	
000-0669	Single Dwelling, 610 21st Street South	Not Evaluated	
000-0670	Single Dwelling, 609 21st Street South	Not Evaluated	
000-0671	Single Dwelling, 614 21st Street South	Not Evaluated	
000-0672	Single Dwelling, 621 21st Street South	Not Evaluated	
000-0673	Single Dwelling, 620 21st Street South	Not Evaluated	
000-0674	Single Dwelling, 633 21st Street South	Not Evaluated	
000-0675	Single Dwelling, 626 21st Street South	Not Evaluated	
000-0677	Single Dwelling, 634 21st Street South	Not Evaluated	
000-0727	Single Dwelling, 633 20th Street South	Not Evaluated	

TABLE A-1: PREVIOUSLY RECORDED RESOURCES WITHIN 0.5 MILES OF THE ARCHITECTURAL APE

DHR Number	Property Name and Address	Evaluation Status	Date of Evaluation
000-0729	Single Dwelling, 620 20th Street South	Not Evaluated	
000-0730	Single Dwelling, 618 20th Street South	Not Evaluated	
000-0731	Single Dwelling, 607 20th Street South	Not Evaluated	
000-0781	Single Dwelling, 622 19th Street South	Not Evaluated	
000-0782	Single Dwelling, 635 19th Street South	Not Evaluated	
000-0783	Single Dwelling, 610 19th Street South	Not Evaluated	
000-0784	Single Dwelling, 625 19th Street South	Not Evaluated	
000-0785	Single Dwelling, 602 19th Street South	Not Evaluated	
000-0786	Single Dwelling, 623 19th Street South	Not Evaluated	
000-0788	Single Dwelling 615 19th Street South	Not Evaluated	
000-0790	Single Dwelling, 601 19th Street South	Not Evaluated	
000-0803	Single Dwelling, 630 18th Street South	Not Evaluated	
000-0805	Single Dwelling, 622 18th Street South	Not Evaluated	
000-0806	House, 1801 Grant Street, S	Not Evaluated	
000-0807	Single Dwelling, 709 26th Street South	Not Evaluated	
000-0808	Single Dwelling, 626 18th Street South	Not Evaluated	
000-0809	Single Dwelling, 817 26th Street South	Not Evaluated	
000-0810	Single Dwelling, 606 18th Street South	Not Evaluated	
000-0811	Single Dwelling, 741 26th Street South	Not Evaluated	
000-0812	Single Dwelling, 713 26th Street South	Not Evaluated	
000-0814	Single Dwelling, 731 26th Street South	Not Evaluated	
000-0816	Single Dwelling, 737 26th Street South	Not Evaluated	
000-0818	Single Dwelling, 745 26th Street South	Not Evaluated	
000-1087	House, 514 26th Street, South	Not Evaluated	
000-1088	House, 508 26th Street, South	Not Evaluated	
000-1089	House, 518 26th Street, South	Not Evaluated	
000-1090	House, 522 26th Street, South	Not Evaluated	
000-1091	House, 610 26th Street, South	Not Evaluated	
000-1092	House, 600 26th Street, South	Not Evaluated	
000-1093	House, 626 26th Street, South	Not Evaluated	

TABLE A-1: PREVIOUSLY RECORDED RESOURCES WITHIN 0.5 MILES OF THE ARCHITECTURAL APE

DHR Number	Property Name and Address	Evaluation Status	Date of Evaluation
000-1094	House, 618 26th Street, South	Not Evaluated	
000-1119	Single Dwelling, 2506 South Eads Street	Not Evaluated	
000-1120	Single Dwelling, 2500 South Eads Street	Not Evaluated	
000-1121	Single Dwelling, 2416 South Eads Street	Not Evaluated	
000-1122	Single Dwelling, 2412 South Eads Street	Not Evaluated	
000-1123	Single Dwelling, 500 24th Street South	Not Evaluated	
000-1124	Single Dwelling, 2320 South Eads Street	Not Evaluated	
000-1125	Single Dwelling, 643 23rd Street South	Not Evaluated	
000-1126	Single Dwelling, 647 23rd Street South	Not Evaluated	
000-1127	Single Dwelling, 635 23rd Street South	Not Evaluated	
000-1128	Single Dwelling, 639 23rd Street South	Not Evaluated	
000-1129	Single Dwelling, 627 23rd Street South	Not Evaluated	
000-1130	Single Dwelling, 631 23rd Street South	Not Evaluated	
000-1131	Calvary Methodist Protestant Church , Calvary United Methodist Church, 2315 South Grant St	Not Evaluated	
000-1132	Single Dwelling, 634 23rd Street South	Not Evaluated	
000-1133	Commercial Building, 712-750 23rd Street South , Nelly Custis School, 712 23rd St	Not Evaluated	
000-1134	Single Dwelling, 630 23rd Street South	Not Evaluated	
000-1135	Single Dwelling, 626 23rd Street South	Not Evaluated	

TABLE A-1: PREVIOUSLY RECORDED RESOURCES WITHIN 0.5 MILES OF THE ARCHITECTURAL APE

DHR Number	Property Name and Address	Evaluation Status	Date of Evaluation
000-1136	Twin Dwelling, 610-612 23rd Street South	Not Evaluated	
000-1137	Single Dwelling, 614 23rd Street South	Not Evaluated	
000-1138	House, 604-606 23rd Street, South	Not Evaluated	
000-1139	By Chance Antiques , House, 551 23rd Street, South	Not Evaluated	
000-1140	Twin Dwelling, 600-602 23rd Street South	Not Evaluated	
000-1234	Navy-Marine Memorial	Not Evaluated	
000-1256	Curvilinear Sculpture	Not Evaluated	
000-1312	Single Dwelling, 614 18th Street South	Not Evaluated	
000-1331	Single Dwelling, 624 20th Street South	Not Evaluated	
000-1333	Single Dwelling, 612 20th Street South	Not Evaluated	
000-1335	Single Dwelling, 606 19th Street South	Not Evaluated	
000-1337	Single Dwelling, 626 19th Street South	Not Evaluated	
000-1341	Single Dwelling, 629 21st Street South	Not Evaluated	
000-1342	Single Dwelling, 619 20th Street South	Not Evaluated	
000-1344	Single Dwelling, 606 20th Street South	Not Evaluated	
000-1354	Single Dwelling, 637 21st Street South	Not Evaluated	
000-1381	Single Dwelling, 2308 South Fern Street	Not Evaluated	
000-1383	Single Dwelling, 2306 South Eads Street	Not Evaluated	
000-1385	Single Dwelling, 628 22nd Street South	Not Evaluated	
000-1391	Pappas Realty Company , Single Dwelling, 2205 South Fern Street	Not Evaluated	
000-1392	Single Dwelling, 531 24th Street South	Not Evaluated	
000-1394	Single Dwelling, 616 22nd Street South	Not Evaluated	
000-1396	Single Dwelling, 624 22nd Street South	Not Evaluated	

TABLE A-1: PREVIOUSLY RECORDED RESOURCES WITHIN 0.5 MILES OF THE ARCHITECTURAL APE

DHR Number	Property Name and Address	Evaluation Status	Date of Evaluation
000-1398	Single Dwelling, 636 22nd Street South	Not Evaluated	
000-1400	Single Dwelling, 2206 South Grant Street	Not Evaluated	
000-1402	Kruko/Single Dwelling, 2201 South Fern Street	Not Evaluated	
000-1524	House, 2612 Hayes Street, South	Not Evaluated	
000-1528	Twin Dwellings, Fern Street & 26th Road, South	Not Evaluated	
000-1530	House, 2616 Fern Street, South	Not Evaluated	
000-1531	Twin Dwellings, 26th Road, South	Not Evaluated	
000-1532	House, 2628 Fern Street, South	Not Evaluated	
000-1533	House, 2612 Fern Street, South	Not Evaluated	
000-1534	House, 632 26th Street, South	Not Evaluated	
000-1535	House, 2624 Fern Street, South	Not Evaluated	
000-1536	House, 2615 Grant Street, South	Not Evaluated	
000-1537	House, 2611 Grant Street, South	Not Evaluated	
000-1538	House, 2619 Grant Street, South	Not Evaluated	
000-1539	House, 2623 Grant Street, South	Not Evaluated	
000-1540	House, 2627 Grant Street, South	Not Evaluated	
000-1541	House, 2631 South Grant Street	Not Evaluated	
000-1542	House, 2700 Grant Street, South	Not Evaluated	
000-1543	Single Dwelling, 721 26th Street South	Not Evaluated	
000-1581	House, 808 26th Place, South	Not Evaluated	
000-1583	Single Dwelling, 727 26th Street South	Not Evaluated	
000-1631	House, 3111 Grove Street, South	Not Evaluated	
000-1633	House, 600 29th Road, South	Not Evaluated	
000-1634	Twin Dwellings, High Street, South	Not Evaluated	
000-1636	Twin Dwellings, High Street, South	Not Evaluated	
000-1637	Commercial Building/Deluxe Diner, 539 23rd Street South	Not Evaluated	
000-1638	House, 3113 Grove Street, South	Not Evaluated	

TABLE A-1: PREVIOUSLY RECORDED RESOURCES WITHIN 0.5 MILES OF THE ARCHITECTURAL APE

DHR Number	Property Name and Address	Evaluation Status	Date of Evaluation
000-1639	Bangkok Gourmet Restaurant/Commercial Building, 523-525 23rd Street South	Not Evaluated	
000-1640	House, 605 29th Road, South	Not Evaluated	
000-1641	Cantina Mexicana/China Restaurant/Commercial Building, 513-515 23rd Street S	Not Evaluated	
000-1642	Airport Motors Inc. Used Cars/Single Dwelling, 543 23rd Street South	Not Evaluated	
000-1643	7-Eleven Convenience Store , Acme Supermarket, 426 S 23rd St	Not Evaluated	
000-1644	Commercial Building, 529 23rd Street South , Crystal City Sports Pub	Not Evaluated	
000-1645	Commercial Building, 420 S 23rd St , Young Chow Restaurant	Not Evaluated	
000-1646	Cafe Pizzaiolo , Commercial Building, 507 23rd Street South , Jake's De	Not Evaluated	
000-1648	Portofino's , Single Dwelling, 526 23rd Street South	Not Evaluated	
000-2269	Bridge #5069	Not Eligible	11/1/1995
000-4384	Bus Garage , Car Barn at Four Mile Run Power Station , Four Mile Run Bus Garage	Not Eligible	1/27/1993
000-4385	Switching Station, Richmond, Fredericksburg & Potomac Railroad Spur Line	Not Evaluated	
000-9706	Addison Heights Historic District , Aurora Highlands Historic District	Listed	NRHP 11/1/2007; VLR 3/20/2008
000-9706-0075	Single Dwelling, 1805 South Grant Street	Not Evaluated	
000-9706-0076	Single Dwelling, 1801 South Grant Street	Not Evaluated	
000-9706-0080	Single Dwelling, 618 18th Street South	Not Evaluated	
000-9706-0082	Single Dwelling, 610 18th Street South , Single Dwelling, 610-610B 18th Street South	Not Evaluated	

TABLE A-1: PREVIOUSLY RECORDED RESOURCES WITHIN 0.5 MILES OF THE ARCHITECTURAL APE

DHR Number	Property Name and Address	Evaluation Status	Date of Evaluation
000-9706-0085	Single Dwelling, 605 19th Street South	Not Evaluated	
000-9706-0086	Twin Dwelling, 609-611 19th Street South	Not Evaluated	
000-9706-0091	Single Dwelling, 629 19th Street South	Not Evaluated	
000-9706-0148	Single Dwelling, 632 19th Street South	Not Evaluated	
000-9706-0151	Duplex, 618 19th Street South	Not Evaluated	
000-9706-0152	Single Dwelling, 614 19th Street South	Not Evaluated	
000-9706-0157	Single Dwelling, 615 20th Street South	Not Evaluated	
000-9706-0159	Single Dwelling, 625 20th Street South	Not Evaluated	
000-9706-0160	Single Dwelling, 629 20th Street South	Not Evaluated	
000-9706-0222	Multiple Dwelling, 632 20th Street South	Not Evaluated	
000-9706-0223	Single Dwelling, 628 20th Street South	Not Evaluated	
000-9706-0229	Single Dwelling, 602 20th Street South	Not Evaluated	
000-9706-0231	Single Dwelling, 607 21st Street South	Not Evaluated	
000-9706-0233	Single Dwelling, 613 21st Street South	Not Evaluated	
000-9706-0234	Single Dwelling, 617 21st Street South	Not Evaluated	
000-9706-0235	Single Dwelling, 621 21st Street South	Not Evaluated	
000-9706-0236	Single Dwelling, 625 21st Street South	Not Evaluated	
000-9706-0298	Single Dwelling, 630 21st Street South	Not Evaluated	
000-9706-0304	Single Dwelling, 2100 South Fern Street	Not Evaluated	
000-9706-0305	Single Dwelling, 2112 South Fern Street	Not Evaluated	
000-9706-0306	Single Dwelling, 607 22nd Street South	Not Evaluated	
000-9706-0311	Single Dwelling, 625 22nd Street South	Not Evaluated	
000-9706-0313	Duplex, 637 22nd Street South	Not Evaluated	
000-9706-0314	Duplex, 641 22nd Street South	Not Evaluated	
000-9706-0369	Single Dwelling, 2205 South Grant Street	Not Evaluated	

TABLE A-1: PREVIOUSLY RECORDED RESOURCES WITHIN 0.5 MILES OF THE ARCHITECTURAL APE

DHR Number	Property Name and Address	Evaluation Status	Date of Evaluation
000-9706-0377	Single Dwelling, 612 22nd Street South	Not Evaluated	
000-9706-0378	Duplex, 600 22nd Street South	Not Evaluated	
000-9706-0382	Athen Pallas Greek Restaurant , Commercial Building, 556 22nd Street South	Not Evaluated	
000-9706-0384	Bistro Bulgari , Commercial Building, 509 23rd Street South	Not Evaluated	
000-9706-0386	Cafe Italia Ristorante , Commercial Building, 519 23rd Street South	Not Evaluated	
000-9706-0388	Commercial Building, 527-529 23rd Street South	Not Evaluated	
000-9706-0389	Commercial Building, 539 23rd Street South	Not Evaluated	
000-9706-0393	Commercial Building, 555-567 23rd Street South	Not Evaluated	
000-9706-0394	Twin Dwelling, 601-603 23rd Street South	Not Evaluated	
000-9706-0395	Twin Dwelling, 605 23rd Street South	Not Evaluated	
000-9706-0396	Twin Dwelling, 609-611 23rd Street South	Not Evaluated	
000-9706-0397	Single Dwelling, 619 23rd Street South	Not Evaluated	
000-9706-0398	Duplex, 623 23rd Street South	Not Evaluated	
000-9706-0405	Commercial Building, 701 23rd Street South	Not Evaluated	
000-9706-0406	Commercial Building, 727 23rd Street South	Not Evaluated	
000-9706-0429	Single Dwelling, 622 23rd Street South	Not Evaluated	
000-9706-0430	Twin Dwelling, 618 23rd Street South	Not Evaluated	
000-9706-0433	Twin Dwelling, 606 23rd Street South	Not Evaluated	
000-9706-0435	Fashion Center , Single Dwelling, 566-574 23rd Street South	Not Evaluated	

TABLE A-1: PREVIOUSLY RECORDED RESOURCES WITHIN 0.5 MILES OF THE ARCHITECTURAL APE

DHR Number	Property Name and Address	Evaluation Status	Date of Evaluation
000-9706-0436	Colit Touch Hair & Nails , Crystal Cleaners , Single Dwelling, 558 23rd Street South	Not Evaluated	
000-9706-0437	Single Dwelling, 554 23rd Street South	Not Evaluated	
000-9706-0438	Alber's Cleaners and Shoe Repair , Commercial Building, 542 23rd Street South	Not Evaluated	
000-9706-0439	Abby's Ice Cream Parlor and Gifts , Harar Mesob , Single Dwelling, 536 23rd Street	Not Evaluated	
000-9706-0441	Burke & Herbert , Commercial Building, 500 23rd Street South	Not Evaluated	
000-9706-0443	Single Dwelling, 2316 South Eads Street	Not Evaluated	
000-9706-0446	Single Dwelling, 509 24th Street South	Not Evaluated	
000-9706-0453	Single Dwelling, 2314 South Fern Street	Not Evaluated	
000-9706-0455	Single Dwelling, 609 24th Street South	Not Evaluated	
000-9706-0456	Single Dwelling, 613 24th Street South	Not Evaluated	
000-9706-0458	Single Dwelling, 621 24th Street South	Not Evaluated	
000-9706-0488	Single Dwelling, 636 24th Street South	Not Evaluated	
000-9706-0493	Single Dwelling, 616 24th Street South	Not Evaluated	
000-9706-0503	Duplex, 506 24th Street South	Not Evaluated	
000-9706-0509	Single Dwelling, 517 25th Street South	Not Evaluated	
000-9706-0512	Single Dwelling, 2425 South Fern Street	Not Evaluated	
000-9706-0513	Single Dwelling, 2410 South Fern Street	Not Evaluated	
000-9706-0520	Single Dwelling, 635 25th Street South	Not Evaluated	
000-9706-0524	Single Dwelling, 2412 Grant Street South	Not Evaluated	
000-9706-0526	Single Dwelling, 709 25th Street South	Not Evaluated	
000-9706-0529	Single Dwelling, 725 25th Street South	Not Evaluated	
000-9706-0555	Single Dwelling, 720 25th Street South	Not Evaluated	

TABLE A-1: PREVIOUSLY RECORDED RESOURCES WITHIN 0.5 MILES OF THE ARCHITECTURAL APE

DHR Number	Property Name and Address	Evaluation Status	Date of Evaluation
000-9706-0559	Single Dwelling, 2500 South Grant Street	Not Evaluated	
000-9706-0560	Single Dwelling, 644 25th Street South	Not Evaluated	
000-9706-0561	Single Dwelling, 640 25th Street South	Not Evaluated	
000-9706-0564	Single Dwelling, 626 25th Street South	Not Evaluated	
000-9706-0571	Single Dwelling, 2507 South Fern Street	Not Evaluated	
000-9706-0572	Single Dwelling, 2501 South Fern Street	Not Evaluated	
000-9706-0579	Duplex, 2512 South Eads Street	Not Evaluated	
000-9706-0580	Duplex, 501 26th Street South	Not Evaluated	
000-9706-0581	Single Dwelling, 507 26th Street South	Not Evaluated	
000-9706-0582	Single Dwelling, 511 26th Street South	Not Evaluated	
000-9706-0584	Single Dwelling, 2515 South Fern Street	Not Evaluated	
000-9706-0585	Single Dwelling, 2510 South Fern Street	Not Evaluated	
000-9706-0586	Single Dwelling, 2516 South Fern Street	Not Evaluated	
000-9706-0588	Single Dwelling, 615 26th Street South	Not Evaluated	
000-9706-0590	Single Dwelling, 627 26th Street South	Not Evaluated	
000-9706-0593	Single Dwelling, 639 26th Street South	Not Evaluated	
000-9706-0597	Single Dwelling, 717 26th Street South	Not Evaluated	
000-9706-0601	Single Dwelling, 735 26th Street South	Not Evaluated	
000-9706-0602	Single Dwelling, 737 26th Street South	Not Evaluated	
029-0218	George Washington Memorial Highway (portion), Mount Vernon Memorial Highway	Listed	NRHP 5/18/1981; VLR 3/17/1981
100-0014	Fort William	Not Evaluated	
100-0021	Lee, Edmund Jennings, House	Not Evaluated	
100-0038	House, 224 North Alfred Street	Not Evaluated	
100-0040	House, 912 Cameron Street	Not Evaluated	
100-0045	House, 1207 Duke Street	Not Evaluated	

TABLE A-1: PREVIOUSLY RECORDED RESOURCES WITHIN 0.5 MILES OF THE ARCHITECTURAL APE

DHR Number	Property Name and Address	Evaluation Status	Date of Evaluation
100-0046	House, 1621 Duke Street	Not Evaluated	
100-0050	House, 1007 King Street	Not Evaluated	
100-0067	House, 1020 Prince Street	Not Evaluated	
100-0068	House, 1108 Prince Street	Not Evaluated	
100-0069	House, 1111 Prince Street	Not Evaluated	
100-0070	House, 1115 Prince Street	Not Evaluated	
100-0092	Lynch House, 116 S Payne St	Not Evaluated	
100-0105	Franklin and Armfield Office, Slave Pen	Listed	NHL and NRHP 6/2/1978; VLR 10/16/1979
100-0121	Alexandria Historic District	Listed	NHL and NRHP 11/13/1966; VLR 11/5/1968
100-0121-0002	House, 112 N. Alfred Street	Not Evaluated	
100-0121-0004	House, 122 N. Alfred Street	Not Evaluated	
100-0121-0005	House, 311 N. Alfred Street	Not Evaluated	
100-0121-0022	House, 512 North Columbus Street	Not Evaluated	
100-0121-0023	Dr. James C. Hill House, House, 426 North Columbus Street	Not Evaluated	
100-0121-0024	Commercial Building, 400 North Columbus Street	Not Evaluated	
100-0121-0025	House, 428 North Columbus Street	Not Evaluated	
100-0121-0026	House, 514 North Columbus Street	Not Evaluated	
100-0121-0052	House, 908 Cameron Street	Not Evaluated	
100-0121-0053	House, 910 Cameron Street	Not Evaluated	
100-0121-0055	House, 916 Cameron Street	Not Evaluated	
100-0121-0056	House, 918 Cameron Street	Not Evaluated	
100-0121-0057	House, 922 Cameron Street	Not Evaluated	
100-0121-0073	Dwelling, 310 Commerce Street	Not Evaluated	
100-0121-0074	Dwelling, 311 Commerce Street	Not Evaluated	
100-0121-0077	Dwelling, 318 Commerce Street	Not Evaluated	
100-0121-0078	Dwellings, 320, 322, 324, 326, 326A Commerce Street	Not Evaluated	

TABLE A-1: PREVIOUSLY RECORDED RESOURCES WITHIN 0.5 MILES OF THE ARCHITECTURAL APE

DHR Number	Property Name and Address	Evaluation Status	Date of Evaluation
100-0121-0079	Dwelling, 328 Commerce Street	Not Evaluated	
100-0121-0082	Dwellings, 340, and 342 Commerce Street	Not Evaluated	
100-0121-0225	House, 114 S. Fayette Street	Not Evaluated	
100-0121-0233	House, 124 S. Fayette Street	Not Evaluated	
100-0121-0235	House, 117 South Henry Street	Not Evaluated	
100-0121-0254	Baden-Cazenove House, Commercial Building, 907 King Street	Not Evaluated	
100-0121-0256	Majestic Cafe	Not Evaluated	
100-0121-0257	House, 913 King Street	Not Evaluated	
100-0121-0258	Commercial Building, 915 King Street	Not Evaluated	
100-0121-0259	Commercial Building, 917 King Street	Not Evaluated	
100-0121-0406	House, 111 South Patrick Street	Not Evaluated	
100-0121-0572	McGuire House	Not Evaluated	
100-0121-0575	House, 1123 Prince Street	Not Evaluated	
100-0121-0576	House, 1125 Prince Street	Not Evaluated	
100-0121-0638	Dwelling, 823 Queen Street	Not Evaluated	
100-0121-1000	House, 508 North Columbus Street	Not Evaluated	
100-0121-1001	House, 506 North Columbus Street	Not Evaluated	
100-0121-1019	House, 519 N Columbus Street	Not Evaluated	
100-0121-1020	House, 505 N Columbus Street	Not Evaluated	
100-0121-1021	House, 910 Queen Street	Not Evaluated	
100-0121-1023	House, 824 Queen Street	Not Evaluated	
100-0121-1037	524 North Washington Street	Not Evaluated	
100-0121-1040	512 North Washington Street	Not Evaluated	
100-0121-1048	124 North Alfred Street, Edward Smyth House	Not Evaluated	
100-0121-1079	House, 908 Queen Street	Not Evaluated	
100-0121-1081	House, 216 North Alfred Street	Not Evaluated	
100-0121-1083	House, 515 N. Columbus St	Not Evaluated	
100-0125	Cranford	Not Evaluated	

TABLE A-1: PREVIOUSLY RECORDED RESOURCES WITHIN 0.5 MILES OF THE ARCHITECTURAL APE

DHR Number	Property Name and Address	Evaluation Status	Date of Evaluation
100-0128	George Washington Masonic National Memorial	Listed	NHL and NRHP 8/3/2015
100-0131	Apartment Building, 6 Sunset Drive	Not Evaluated	
100-0132	Miller House, 5 Sunset Drive , Railroad Hotel	Not Evaluated	
100-0133	Uptown/Parker-Gray Historic District	Listed	NRHP 1/12/2010; VLR 6/19/2008
100-0133-0001	House, 315 Alfred Street North	Not Evaluated	
100-0133-0002	House, 317 Alfred Street North	Not Evaluated	
100-0133-0003	House, 319 Alfred Street North	Not Evaluated	
100-0133-0004	Church, 326 Alfred Street North , Meade Memorial P.E. Chapel	Not Evaluated	
100-0133-0005	House, 405 Alfred Street North	Not Evaluated	
100-0133-0006	House, 407 Alfred Street North	Not Evaluated	
100-0133-0007	Community Center, 415 Alfred Street North	Not Evaluated	
100-0133-0008	House, 417 Alfred Street North	Not Evaluated	
100-0133-0009	House, 419 Alfred Street North	Not Evaluated	
100-0133-0010	House, 421 Alfred Street North	Not Evaluated	
100-0133-0011	House, 423 Alfred Street North	Not Evaluated	
100-0133-0012	House, 425 Alfred Street North	Not Evaluated	
100-0133-0015	House, 406 Alfred Street North	Not Evaluated	
100-0133-0016	House, 408 Alfred Street North	Not Evaluated	
100-0133-0017	House, 410 Alfred Street North	Not Evaluated	
100-0133-0022	House, 426 Alfred Street North	Not Evaluated	
100-0133-0023	House, 501 Alfred Street North	Not Evaluated	
100-0133-0024	Church, 507 Alfred Street North , Russell Temple C.M.E. Church	Not Evaluated	
100-0133-0025	People's Flowers , Store, 509 Alfred Street North	Not Evaluated	
100-0133-0026	Garage, 513 Alfred Street North , House, 513 Alfred Street North	Not Evaluated	
100-0133-0027	House, 515 Alfred Street North	Not Evaluated	

TABLE A-1: PREVIOUSLY RECORDED RESOURCES WITHIN 0.5 MILES OF THE ARCHITECTURAL APE

DHR Number	Property Name and Address	Evaluation Status	Date of Evaluation
100-0133-0028	House, 517 Alfred Street North	Not Evaluated	
100-0133-0029	House, 519 Alfred Street North	Not Evaluated	
100-0133-0030	House, 521 Alfred Street North	Not Evaluated	
100-0133-0031	House, 523 Alfred Street North	Not Evaluated	
100-0133-0032	House, 525 Alfred Street North	Not Evaluated	
100-0133-0033	House, 527 Alfred Street North	Not Evaluated	
100-0133-0034	House, 529 Alfred Street North	Not Evaluated	
100-0133-0035	House, 531 Alfred Street North	Not Evaluated	
100-0133-0036	House, 500 Alfred Street North	Not Evaluated	
100-0133-0037	House, 502 Alfred Street North	Not Evaluated	
100-0133-0038	House, 504 Alfred Street North	Not Evaluated	
100-0133-0039	House, 506 Alfred Street North	Not Evaluated	
100-0133-0040	House, 510 Alfred Street North	Not Evaluated	
100-0133-0041	House, 512 Alfred Street North	Not Evaluated	
100-0133-0042	House, 516 Alfred Street North	Not Evaluated	
100-0133-0043	House, 518 Alfred Street North	Not Evaluated	
100-0133-0044	House, 522 Alfred Street North	Not Evaluated	
100-0133-0045	House, 603 Alfred Street North	Not Evaluated	
100-0133-0046	House, 605 Alfred Street North	Not Evaluated	
100-0133-0047	House, 611 Alfred Street North	Not Evaluated	
100-0133-0048	House, 613 Alfred Street North	Not Evaluated	
100-0133-0049	House, 615 - 617 Alfred Street North	Not Evaluated	
100-0133-0050	House, 619 Alfred Street North	Not Evaluated	
100-0133-0051	House, 621 Alfred Street North	Not Evaluated	
100-0133-0052	House, 621.5 Alfred Street North	Not Evaluated	
100-0133-0053	House, 623 Alfred Street North	Not Evaluated	
100-0133-0054	House, 625 Alfred Street North	Not Evaluated	
100-0133-0055	House, 627 Alfred Street North	Not Evaluated	
100-0133-0056	House, 629 Alfred Street North	Not Evaluated	
100-0133-0057	House, 631 Alfred Street North	Not Evaluated	

TABLE A-1: PREVIOUSLY RECORDED RESOURCES WITHIN 0.5 MILES OF THE ARCHITECTURAL APE

DHR Number	Property Name and Address	Evaluation Status	Date of Evaluation
100-0133-0058	House, 600 Alfred Street North	Not Evaluated	
100-0133-0059	House, 602 Alfred Street North	Not Evaluated	
100-0133-0060	House, 604 Alfred Street North	Not Evaluated	
100-0133-0061	House, 606 Alfred Street North	Not Evaluated	
100-0133-0062	House, 608 Alfred Street North	Not Evaluated	
100-0133-0063	House, 610 Alfred Street North	Not Evaluated	
100-0133-0064	House, 612 Alfred Street North	Not Evaluated	
100-0133-0065	House, 614 Alfred Street North	Not Evaluated	
100-0133-0066	House, 616 Alfred Street North	Not Evaluated	
100-0133-0067	House, 618 Alfred Street North	Not Evaluated	
100-0133-0068	House, 620 Alfred Street North	Not Evaluated	
100-0133-0069	House, 622 Alfred Street North	Not Evaluated	
100-0133-0070	House, 622.5 Alfred Street North	Not Evaluated	
100-0133-0071	House, 624 Alfred Street North	Not Evaluated	
100-0133-0072	House, 626 Alfred Street North	Not Evaluated	
100-0133-0073	House, 628 Alfred Street North	Not Evaluated	
100-0133-0074	House, 630 Alfred Street North	Not Evaluated	
100-0133-0075	House, 632 Alfred Street North	Not Evaluated	
100-0133-0076	House, 634 Alfred Street North	Not Evaluated	
100-0133-0077	House, 636 Alfred Street North	Not Evaluated	
100-0133-0078	Alexandria Black History Museum , Library, 638 Alfred Street North , Rob	Not Evaluated	
100-0133-0158	House, 112 Baggett Street	Not Evaluated	
100-0133-0159	House, 114 Baggett Street	Not Evaluated	
100-0133-0160	House, 116 Baggett Street	Not Evaluated	
100-0133-0162	House, 120 Baggett Street	Not Evaluated	
100-0133-0164	House, 124 Baggett Street	Not Evaluated	
100-0133-0165	House, 1615 Boyle Street North	Not Evaluated	
100-0133-0166	House, 1613 Boyle Street North	Not Evaluated	
100-0133-0167	House, 1611 Boyle Street North	Not Evaluated	

TABLE A-1: PREVIOUSLY RECORDED RESOURCES WITHIN 0.5 MILES OF THE ARCHITECTURAL APE

DHR Number	Property Name and Address	Evaluation Status	Date of Evaluation
100-0133-0168	House, 1609 Boyle Street North	Not Evaluated	
100-0133-0169	House, 1607 Boyle Street North	Not Evaluated	
100-0133-0170	House, 1605 Boyle Street North	Not Evaluated	
100-0133-0171	House, 1603 Boyle Street North	Not Evaluated	
100-0133-0172	House, 1601 Boyle Street North	Not Evaluated	
100-0133-0173	House, 1622 Boyle Street North	Not Evaluated	
100-0133-0174	House, 1620 Boyle Street North	Not Evaluated	
100-0133-0175	House, 1618 Boyle Street North	Not Evaluated	
100-0133-0176	House, 1616 Boyle Street North	Not Evaluated	
100-0133-0177	House, 1614 Boyle Street North	Not Evaluated	
100-0133-0178	House, 1612 Boyle Street North	Not Evaluated	
100-0133-0179	House, 1610 Boyle Street North	Not Evaluated	
100-0133-0180	House, 1608 Boyle Street North	Not Evaluated	
100-0133-0181	House, 1606 Boyle Street North	Not Evaluated	
100-0133-0182	House, 1604 Boyle Street North	Not Evaluated	
100-0133-0183	House, 1602 Boyle Street North	Not Evaluated	
100-0133-0184	House, 1600 Boyle Street North	Not Evaluated	
100-0133-0185	House, 211 Buchanan Street North	Not Evaluated	
100-0133-0186	House, 213 Buchanan Street North	Not Evaluated	
100-0133-0187	House, 215 Buchanan Street North	Not Evaluated	
100-0133-0188	House, 217 Buchanan Street North	Not Evaluated	
100-0133-0189	House, 219 Buchanan Street North	Not Evaluated	
100-0133-0190	House, 221 Buchanan Street North	Not Evaluated	
100-0133-0191	House, 225 Buchanan Street North	Not Evaluated	
100-0133-0192	House, 227 Buchanan Street North	Not Evaluated	
100-0133-0193	House, 229 Buchanan Street North	Not Evaluated	
100-0133-0194	House, 231 Buchanan Street North	Not Evaluated	
100-0133-0195	House, 233 Buchanan Street North	Not Evaluated	
100-0133-0196	House, 235 Buchanan Street North	Not Evaluated	
100-0133-0197	House, 237 Buchanan Street North	Not Evaluated	

TABLE A-1: PREVIOUSLY RECORDED RESOURCES WITHIN 0.5 MILES OF THE ARCHITECTURAL APE

DHR Number	Property Name and Address	Evaluation Status	Date of Evaluation
100-0133-0198	House, 239 Buchanan Street North	Not Evaluated	
100-0133-0199	House, 241 Buchanan Street North	Not Evaluated	
100-0133-0200	House, 243 Buchanan Street North	Not Evaluated	
100-0133-0201	House, 245 Buchanan Street North	Not Evaluated	
100-0133-0202	House, 303 Buchanan Street North	Not Evaluated	
100-0133-0203	House, 305 Buchanan Street North	Not Evaluated	
100-0133-0204	House, 307 Buchanan Street North	Not Evaluated	
100-0133-0205	House, 309 Buchanan Street North	Not Evaluated	
100-0133-0206	House, 311 Buchanan Street North	Not Evaluated	
100-0133-0207	House, 313 Buchanan Street North	Not Evaluated	
100-0133-0208	House, 315 Buchanan Street North	Not Evaluated	
100-0133-0209	House, 317 Buchanan Street North	Not Evaluated	
100-0133-0210	House, 319 Buchanan Street North	Not Evaluated	
100-0133-0211	House, 321 Buchanan Street North	Not Evaluated	
100-0133-0212	House, 323 Buchanan Street North	Not Evaluated	
100-0133-0217	House, 1009 Cameron Street	Not Evaluated	
100-0133-0218	Clubhouse, 1015 Cameron Street	Not Evaluated	
100-0133-0219	Commercial Building, 1019 Cameron Street	Not Evaluated	
100-0133-0220	Store, 1000 Cameron Street	Not Evaluated	
100-0133-0221	Office, 1006 Cameron Street	Not Evaluated	
100-0133-0222	Office, 1010 Cameron Street	Not Evaluated	
100-0133-0224	Commercial Building, 1020 Cameron Street	Not Evaluated	
100-0133-0225	Restaurant, 1024 Cameron Street , Sultan Kabob	Not Evaluated	
100-0133-0227	House, 1201 Cameron Street	Not Evaluated	
100-0133-0228	House, 1205 Cameron Street	Not Evaluated	
100-0133-0229	House, 1207 Cameron Street	Not Evaluated	
100-0133-0230	Commercial Building, 1215 Cameron Street	Not Evaluated	
100-0133-0231	Store, 1221 Cameron Street	Not Evaluated	

TABLE A-1: PREVIOUSLY RECORDED RESOURCES WITHIN 0.5 MILES OF THE ARCHITECTURAL APE

DHR Number	Property Name and Address	Evaluation Status	Date of Evaluation
100-0133-0233	Commercial Building, 1303 Cameron Street , George's Foreign Car Service	Not Evaluated	
100-0133-0235	House, 1325 Cameron Street	Not Evaluated	
100-0133-0236	House, 1410 Cameron Street	Not Evaluated	
100-0133-0237	House, 1412 Cameron Street	Not Evaluated	
100-0133-0238	House, 1414 Cameron Street	Not Evaluated	
100-0133-0239	House, 1416 Cameron Street	Not Evaluated	
100-0133-0240	House, 1418 Cameron Street	Not Evaluated	
100-0133-0241	House, 1420 Cameron Street	Not Evaluated	
100-0133-0242	House, 1422 Cameron Street	Not Evaluated	
100-0133-0243	Jefferson Houston School, Auditorium, and Pool Complex , USO Auditorium, 1501 Cameron Street	Not Evaluated	
100-0133-0244	House, 1500 Cameron Street	Not Evaluated	
100-0133-0245	House, 1502 Cameron Street	Not Evaluated	
100-0133-0246	House, 1504 Cameron Street	Not Evaluated	
100-0133-0247	House, 1715 Cameron Street	Not Evaluated	
100-0133-0248	House, 1717 Cameron Street	Not Evaluated	
100-0133-0249	House, 1719 Cameron Street	Not Evaluated	
100-0133-0250	House, 1721 Cameron Street	Not Evaluated	
100-0133-0251	House, 1723 Cameron Street	Not Evaluated	
100-0133-0252	House, 1725 Cameron Street	Not Evaluated	
100-0133-0253	House, 1727 Cameron Street	Not Evaluated	
100-0133-0254	House, 1729 Cameron Street	Not Evaluated	
100-0133-0255	House, 1731 Cameron Street	Not Evaluated	
100-0133-0256	House, 1733 Cameron Street	Not Evaluated	
100-0133-0257	House, 1735 Cameron Street	Not Evaluated	
100-0133-0258	House, 1737 Cameron Street	Not Evaluated	
100-0133-0259	House, 1739 Cameron Street	Not Evaluated	
100-0133-0260	House, 523 Columbus Street North	Not Evaluated	
100-0133-0261	House, 525 Columbus Street North	Not Evaluated	

TABLE A-1: PREVIOUSLY RECORDED RESOURCES WITHIN 0.5 MILES OF THE ARCHITECTURAL APE

DHR Number	Property Name and Address	Evaluation Status	Date of Evaluation
100-0133-0262	House, 527 Columbus Street North	Not Evaluated	
100-0133-0263	House, 529 Columbus Street North	Not Evaluated	
100-0133-0264	House, 531 Columbus Street North	Not Evaluated	
100-0133-0265	House, 533 Columbus Street North	Not Evaluated	
100-0133-0266	House, 537 Columbus Street North	Not Evaluated	
100-0133-0267	House, 518 Columbus Street North	Not Evaluated	
100-0133-0268	House, 520 Columbus Street North	Not Evaluated	
100-0133-0269	House, 524 Columbus Street North	Not Evaluated	
100-0133-0270	House, 526 Columbus Street North	Not Evaluated	
100-0133-0271	House, 528 Columbus Street North	Not Evaluated	
100-0133-0272	House, 530 Columbus Street North	Not Evaluated	
100-0133-0273	House, 532 Columbus Street North	Not Evaluated	
100-0133-0274	House, 534 Columbus Street North	Not Evaluated	
100-0133-0283	Church, 600 Columbus Street North	Not Evaluated	
100-0133-0284	House, 602 Columbus Street North	Not Evaluated	
100-0133-0285	House, 604 Columbus Street North	Not Evaluated	
100-0133-0286	House, 606 Columbus Street North	Not Evaluated	
100-0133-0287	House, 608 Columbus Street North	Not Evaluated	
100-0133-0288	House, 610 Columbus Street North	Not Evaluated	
100-0133-0289	House, 612 Columbus Street North	Not Evaluated	
100-0133-0290	House, 614 Columbus Street North	Not Evaluated	
100-0133-0291	House, 616 Columbus Street North	Not Evaluated	
100-0133-0292	House, 618 Columbus Street North	Not Evaluated	
100-0133-0293	House, 620 Columbus Street North	Not Evaluated	
100-0133-0294	House, 622 Columbus Street North	Not Evaluated	
100-0133-0295	House, 624 Columbus Street North	Not Evaluated	
100-0133-0296	House, 626 Columbus Street North	Not Evaluated	
100-0133-0297	House, 628 Columbus Street North	Not Evaluated	
100-0133-0298	House, 632 Columbus Street North	Not Evaluated	
100-0133-0299	House, 634 Columbus Street North	Not Evaluated	

TABLE A-1: PREVIOUSLY RECORDED RESOURCES WITHIN 0.5 MILES OF THE ARCHITECTURAL APE

DHR Number	Property Name and Address	Evaluation Status	Date of Evaluation
100-0133-0300	House, 636 Columbus Street North	Not Evaluated	
100-0133-0350	House, 417 Earle Street North	Not Evaluated	
100-0133-0351	House, 419 Earle Street North	Not Evaluated	
100-0133-0352	House, 421 Earle Street North	Not Evaluated	
100-0133-0353	House, 423 Earle Street North	Not Evaluated	
100-0133-0354	House, 425 Earle Street North	Not Evaluated	
100-0133-0355	House, 427 Earle Street North	Not Evaluated	
100-0133-0356	House, 429 Earle Street North	Not Evaluated	
100-0133-0357	House, 431 Earle Street North	Not Evaluated	
100-0133-0358	House, 433 Earle Street North	Not Evaluated	
100-0133-0359	House, 435 Earle Street North	Not Evaluated	
100-0133-0360	House, 437 Earle Street North	Not Evaluated	
100-0133-0361	House, 439 Earle Street North	Not Evaluated	
100-0133-0362	House, 420 Earle Street North	Not Evaluated	
100-0133-0363	House, 422 Earle Street North	Not Evaluated	
100-0133-0364	House, 424 Earle Street North	Not Evaluated	
100-0133-0365	House, 426 Earle Street North	Not Evaluated	
100-0133-0368	Church, 110 Fayette Street North	Not Evaluated	
100-0133-0370	Commercial Building, 122-124 Fayette Street North	Not Evaluated	
100-0133-0371	House, 126 Fayette Street North	Not Evaluated	
100-0133-0372	Office, 128 Fayette Street North	Not Evaluated	
100-0133-0373	House, 130 Fayette Street North	Not Evaluated	
100-0133-0379	Bedrock Builders , Store, 206 Fayette Street North	Not Evaluated	
100-0133-0380	Office, 214 Fayette Street North	Not Evaluated	
100-0133-0381	Carver Nursery School , Queen & Fayette Nursery School, 224 Fayette Street North	Not Evaluated	
100-0133-0382	House, 307 Fayette Street North	Not Evaluated	
100-0133-0383	House, 309 Fayette Street North	Not Evaluated	
100-0133-0384	House, 311 Fayette Street North	Not Evaluated	

TABLE A-1: PREVIOUSLY RECORDED RESOURCES WITHIN 0.5 MILES OF THE ARCHITECTURAL APE

DHR Number	Property Name and Address	Evaluation Status	Date of Evaluation
100-0133-0385	House, 313 Fayette Street North	Not Evaluated	
100-0133-0386	House, 315 Fayette Street North	Not Evaluated	
100-0133-0387	House, 317 Fayette Street North	Not Evaluated	
100-0133-0388	House, 317.5 Fayette Street North	Not Evaluated	
100-0133-0389	House, 319 Fayette Street North	Not Evaluated	
100-0133-0390	House, 319.5 Fayette Street North	Not Evaluated	
100-0133-0391	House, 321 Fayette Street North	Not Evaluated	
100-0133-0392	House, 323 Fayette Street North	Not Evaluated	
100-0133-0393	House, 325 Fayette Street North	Not Evaluated	
100-0133-0394	Store, 300 Fayette Street North	Not Evaluated	
100-0133-0395	House, 302 Fayette Street North	Not Evaluated	
100-0133-0396	House, 306 Fayette Street North	Not Evaluated	
100-0133-0397	House, 308 Fayette Street North	Not Evaluated	
100-0133-0398	House, 310 Fayette Street North	Not Evaluated	
100-0133-0399	House, 312 Fayette Street North	Not Evaluated	
100-0133-0400	House, 314 Fayette Street North	Not Evaluated	
100-0133-0401	House, 316 Fayette Street North	Not Evaluated	
100-0133-0402	House, 318-320 Fayette Street North	Not Evaluated	
100-0133-0403	House, 401 Fayette Street North	Not Evaluated	
100-0133-0404	House, 403 Fayette Street North	Not Evaluated	
100-0133-0405	House, 405 Fayette Street North	Not Evaluated	
100-0133-0406	House, 411 Fayette Street North	Not Evaluated	
100-0133-0407	House, 417 Fayette Street North	Not Evaluated	
100-0133-0408	House, 419 Fayette Street North	Not Evaluated	
100-0133-0409	House, 421 Fayette Street North	Not Evaluated	
100-0133-0410	House, 433 Fayette Street North	Not Evaluated	
100-0133-0411	House, 435 Fayette Street North	Not Evaluated	
100-0133-0412	House, 400 Fayette Street North	Not Evaluated	
100-0133-0413	House, 402 Fayette Street North	Not Evaluated	
100-0133-0414	House, 404 Fayette Street North	Not Evaluated	

TABLE A-1: PREVIOUSLY RECORDED RESOURCES WITHIN 0.5 MILES OF THE ARCHITECTURAL APE

DHR Number	Property Name and Address	Evaluation Status	Date of Evaluation
100-0133-0415	House, 406 Fayette Street North	Not Evaluated	
100-0133-0416	House, 408 Fayette Street North	Not Evaluated	
100-0133-0417	House, 410 Fayette Street North	Not Evaluated	
100-0133-0418	House, 412 Fayette Street North	Not Evaluated	
100-0133-0419	House, 414 Fayette Street North	Not Evaluated	
100-0133-0420	House, 418 Fayette Street North	Not Evaluated	
100-0133-0421	House, 420 Fayette Street North	Not Evaluated	
100-0133-0422	House, 426 Fayette Street North	Not Evaluated	
100-0133-0423	House, 428 Fayette Street North	Not Evaluated	
100-0133-0424	Commercial Building, 500 Fayette Street North	Not Evaluated	
100-0133-0425	Commercial Building, 510 Fayette Street North	Not Evaluated	
100-0133-0426	Commercial Building, 518 Fayette Street North	Not Evaluated	
100-0133-0427	Commercial Building, 520 Fayette Street North , Knoll Modern Design	Not Evaluated	
100-0133-0430	Commercial Building, 621 Payne Street North	Not Evaluated	
100-0133-0431	House, 501 Francis Court	Not Evaluated	
100-0133-0435	House, 110 Harvard Street	Not Evaluated	
100-0133-0436	House, 112 Harvard Street	Not Evaluated	
100-0133-0437	House, 114 Harvard Street	Not Evaluated	
100-0133-0438	House, 116 Harvard Street	Not Evaluated	
100-0133-0439	House, 118 Harvard Street	Not Evaluated	
100-0133-0440	House, 120 Harvard Street	Not Evaluated	
100-0133-0441	House, 122 Harvard Street	Not Evaluated	
100-0133-0442	House, 124 Harvard Street	Not Evaluated	
100-0133-0443	House, 126 Harvard Street	Not Evaluated	
100-0133-0444	House, 103 Harvard Street	Not Evaluated	
100-0133-0445	House, 105 Harvard Street	Not Evaluated	
100-0133-0447	House, 109 Harvard Street	Not Evaluated	

TABLE A-1: PREVIOUSLY RECORDED RESOURCES WITHIN 0.5 MILES OF THE ARCHITECTURAL APE

DHR Number	Property Name and Address	Evaluation Status	Date of Evaluation
100-0133-0449	House, 113 Harvard Street	Not Evaluated	
100-0133-0450	House, 115 Harvard Street	Not Evaluated	
100-0133-0451	House, 117 Harvard Street	Not Evaluated	
100-0133-0452	House, 119 Harvard Street	Not Evaluated	
100-0133-0453	House, 121 Harvard Street	Not Evaluated	
100-0133-0454	House, 123 Harvard Street	Not Evaluated	
100-0133-0455	House, 125 Harvard Street	Not Evaluated	
100-0133-0456	House, 127 Harvard Street	Not Evaluated	
100-0133-0457	IBPOE Hall , Lodge, 225 Henry Street North	Not Evaluated	
100-0133-0459	Bradham Auto , Commercial Building, 220 Henry Street North	Not Evaluated	
100-0133-0462	Commercial Building, 311-313 Henry Street North	Not Evaluated	
100-0133-0463	House, 323 Henry Street North	Not Evaluated	
100-0133-0464	House, 325 Henry Street North	Not Evaluated	
100-0133-0465	House, 327 Henry Street North	Not Evaluated	
100-0133-0466	House, 329 Henry Street North	Not Evaluated	
100-0133-0467	House, 329.5 Henry Street North	Not Evaluated	
100-0133-0468	House, 310 Henry Street North	Not Evaluated	
100-0133-0469	House, 312 Henry Street North	Not Evaluated	
100-0133-0470	House, 312.5 Henry Street North	Not Evaluated	
100-0133-0471	House, 314 Henry Street North	Not Evaluated	
100-0133-0472	Store, 316 Henry Street North	Not Evaluated	
100-0133-0473	Church, 318 Henry Street North , Fountain of Life Church	Not Evaluated	
100-0133-0474	House, 320 Henry Street North	Not Evaluated	
100-0133-0475	Church, 324 Henry Street North	Not Evaluated	
100-0133-0476	Office, 403 Henry Street North	Not Evaluated	
100-0133-0477	Office, 405-407 Henry Street North	Not Evaluated	
100-0133-0478	House, 409 Henry Street North	Not Evaluated	
100-0133-0479	House, 419 Henry Street North	Not Evaluated	

TABLE A-1: PREVIOUSLY RECORDED RESOURCES WITHIN 0.5 MILES OF THE ARCHITECTURAL APE

DHR Number	Property Name and Address	Evaluation Status	Date of Evaluation
100-0133-0480	Office, 423-425 Henry Street North	Not Evaluated	
100-0133-0481	Store, 400 Henry Street North	Not Evaluated	
100-0133-0482	House, 404 Henry Street North	Not Evaluated	
100-0133-0483	House, 406 Henry Street North	Not Evaluated	
100-0133-0484	House, 410 Henry Street North	Not Evaluated	
100-0133-0485	House, 412 Henry Street North	Not Evaluated	
100-0133-0486	House, 414 Henry Street North	Not Evaluated	
100-0133-0487	House, 416 Henry Street North	Not Evaluated	
100-0133-0488	House, 418 Henry Street North	Not Evaluated	
100-0133-0489	House, 420 Henry Street North	Not Evaluated	
100-0133-0490	House, 422 Henry Street North	Not Evaluated	
100-0133-0491	House, 424 Henry Street North	Not Evaluated	
100-0133-0492	House, 426 Henry Street North	Not Evaluated	
100-0133-0493	House, 428 Henry Street North	Not Evaluated	
100-0133-0494	House, 430 Henry Street North	Not Evaluated	
100-0133-0495	House, 432 Henry Street North	Not Evaluated	
100-0133-0496	Commercial Building, 442 Henry Street North	Not Evaluated	
100-0133-0497	Commercial Building, 501 Henry Street North	Not Evaluated	
100-0133-0498	House, 511 Henry Street North	Not Evaluated	
100-0133-0499	House, 513 Henry Street North	Not Evaluated	
100-0133-0500	House, 515 Henry Street North	Not Evaluated	
100-0133-0501	Garage, 1021 Queen Street	Not Evaluated	
100-0133-0502	House, 615 Henry Street North	Not Evaluated	
100-0133-0503	House, 617 Henry Street North	Not Evaluated	
100-0133-0504	House, 619 Henry Street North	Not Evaluated	
100-0133-0505	House, 621 Henry Street North	Not Evaluated	
100-0133-0506	House, 623 Henry Street North	Not Evaluated	
100-0133-0507	Commercial Building, 600 Henry Street North	Not Evaluated	

TABLE A-1: PREVIOUSLY RECORDED RESOURCES WITHIN 0.5 MILES OF THE ARCHITECTURAL APE

DHR Number	Property Name and Address	Evaluation Status	Date of Evaluation
100-0133-0508	Commercial Building, 701 Henry Street North	Not Evaluated	
100-0133-0509	Commercial Building, 725 Henry Street North	Not Evaluated	
100-0133-0510	Commercial Building, 727 Henry Street North	Not Evaluated	
100-0133-0511	Commercial Building, 700 Henry Street North	Not Evaluated	
100-0133-0512	Commercial Building, 722 Henry Street North	Not Evaluated	
100-0133-0513	La Esmeralda , Restaurant, 728 Henry Street North	Not Evaluated	
100-0133-0538	Multiple Dwelling, 929-939 Henry Street North , Samuel Madden Homes Uptown	Not Evaluated	
100-0133-0579	Store, 1106 Madison Street	Not Evaluated	
100-0133-0580	House, 1352 Madison Street	Not Evaluated	
100-0133-0582	House, 1356 Madison Street	Not Evaluated	
100-0133-0583	House, 813 Oronoco Street	Not Evaluated	
100-0133-0584	House, 815 Oronoco Street	Not Evaluated	
100-0133-0585	House, 817 Oronoco Street	Not Evaluated	
100-0133-0586	House, 819 Oronoco Street	Not Evaluated	
100-0133-0587	House, 821 Oronoco Street	Not Evaluated	
100-0133-0589	House, 825 Oronoco Street	Not Evaluated	
100-0133-0590	Store, 830 Oronoco Street	Not Evaluated	
100-0133-0591	House, 901 Oronoco Street	Not Evaluated	
100-0133-0592	House, 903 Oronoco Street	Not Evaluated	
100-0133-0593	House, 905 Oronoco Street	Not Evaluated	
100-0133-0594	House, 907 Oronoco Street	Not Evaluated	
100-0133-0595	House, 909 Oronoco Street	Not Evaluated	
100-0133-0596	House, 911 Oronoco Street	Not Evaluated	
100-0133-0597	House, 913 Oronoco Street	Not Evaluated	
100-0133-0598	House, 917 Oronoco Street	Not Evaluated	

TABLE A-1: PREVIOUSLY RECORDED RESOURCES WITHIN 0.5 MILES OF THE ARCHITECTURAL APE

DHR Number	Property Name and Address	Evaluation Status	Date of Evaluation
100-0133-0599	House, 919 Oronoco Street	Not Evaluated	
100-0133-0600	House, 921 Oronoco Street	Not Evaluated	
100-0133-0601	House, 923 Oronoco Street	Not Evaluated	
100-0133-0602	House, 925 Oronoco Street	Not Evaluated	
100-0133-0603	House, 927 Oronoco Street	Not Evaluated	
100-0133-0604	Store, 929 Oronoco Street	Not Evaluated	
100-0133-0605	House, 902 Oronoco Street	Not Evaluated	
100-0133-0606	House, 904 Oronoco Street	Not Evaluated	
100-0133-0607	House, 928 Oronoco Street	Not Evaluated	
100-0133-0608	House, 1001 Oronoco Street	Not Evaluated	
100-0133-0609	House, 1003 Oronoco Street	Not Evaluated	
100-0133-0610	House, 1005 Oronoco Street	Not Evaluated	
100-0133-0611	House, 1007 Oronoco Street	Not Evaluated	
100-0133-0612	House, 1011 Oronoco Street	Not Evaluated	
100-0133-0613	House, 1013 Oronoco Street	Not Evaluated	
100-0133-0614	House, 1015 Oronoco Street	Not Evaluated	
100-0133-0615	House, 1017 Oronoco Street	Not Evaluated	
100-0133-0616	House, 1019 Oronoco Street	Not Evaluated	
100-0133-0617	House, 1004 Oronoco Street	Not Evaluated	
100-0133-0618	House, 1006 Oronoco Street	Not Evaluated	
100-0133-0619	House, 1008 Oronoco Street	Not Evaluated	
100-0133-0620	House, 1008.5 Oronoco Street	Not Evaluated	
100-0133-0621	House, 1010 Oronoco Street	Not Evaluated	
100-0133-0622	House, 1012 Oronoco Street	Not Evaluated	
100-0133-0623	House, 1014 Oronoco Street	Not Evaluated	
100-0133-0624	House, 1016 Oronoco Street	Not Evaluated	
100-0133-0625	House, 1016.5 Oronoco Street	Not Evaluated	
100-0133-0626	House, 1018 Oronoco Street	Not Evaluated	
100-0133-0627	House, 1020 Oronoco Street	Not Evaluated	
100-0133-0628	House, 1022 Oronoco Street	Not Evaluated	

TABLE A-1: PREVIOUSLY RECORDED RESOURCES WITHIN 0.5 MILES OF THE ARCHITECTURAL APE

DHR Number	Property Name and Address	Evaluation Status	Date of Evaluation
100-0133-0629	Much More Quality Catering , Store, 1108 Oronoco Street	Not Evaluated	
100-0133-0630	Church, 1122 Oronoco Street , Community Presbyterian Church	Not Evaluated	
100-0133-0631	Multiple Dwelling, 1219 Oronoco Street	Not Evaluated	
100-0133-0632	House, 1200 Oronoco Street	Not Evaluated	
100-0133-0633	House, 1202 Oronoco Street	Not Evaluated	
100-0133-0634	House, 1204 Oronoco Street	Not Evaluated	
100-0133-0635	House, 1206 Oronoco Street	Not Evaluated	
100-0133-0636	House, 1208 Oronoco Street	Not Evaluated	
100-0133-0637	House, 1210 Oronoco Street	Not Evaluated	
100-0133-0638	House, 1212 Oronoco Street	Not Evaluated	
100-0133-0640	House, 1218 Oronoco Street	Not Evaluated	
100-0133-0641	House, 1220 Oronoco Street	Not Evaluated	
100-0133-0642	House, 1222 Oronoco Street	Not Evaluated	
100-0133-0643	House, 1224 Oronoco Street	Not Evaluated	
100-0133-0644	House, 1226 Oronoco Street	Not Evaluated	
100-0133-0645	House, 1307 Oronoco Street	Not Evaluated	
100-0133-0646	House, 1309 Oronoco Street	Not Evaluated	
100-0133-0647	House, 1311 Oronoco Street	Not Evaluated	
100-0133-0648	House, 1333 Oronoco Street	Not Evaluated	
100-0133-0654	House, 110 Patrick Street North	Not Evaluated	
100-0133-0655	House, 112 Patrick Street North	Not Evaluated	
100-0133-0659	House, 124 Patrick Street North	Not Evaluated	
100-0133-0660	House, 126 Patrick Street North	Not Evaluated	
100-0133-0661	House, 221 Patrick Street North	Not Evaluated	
100-0133-0662	House, 223 Patrick Street North	Not Evaluated	
100-0133-0663	House, 204 Patrick Street North	Not Evaluated	
100-0133-0664	House, 206 Patrick Street North	Not Evaluated	
100-0133-0665	House, 208-210 Patrick Street North	Not Evaluated	

TABLE A-1: PREVIOUSLY RECORDED RESOURCES WITHIN 0.5 MILES OF THE ARCHITECTURAL APE

DHR Number	Property Name and Address	Evaluation Status	Date of Evaluation
100-0133-0666	Multiple Dwelling, 212 Patrick Street North	Not Evaluated	
100-0133-0667	House, 214 Patrick Street North	Not Evaluated	
100-0133-0668	House, 216 Patrick Street North	Not Evaluated	
100-0133-0669	House, 218 Patrick Street North	Not Evaluated	
100-0133-0670	House, 220 Patrick Street North	Not Evaluated	
100-0133-0671	House, 222 Patrick Street North	Not Evaluated	
100-0133-0674	Church School, 301 Patrick Street North	Not Evaluated	
100-0133-0675	House, 307 Patrick Street North	Not Evaluated	
100-0133-0676	House, 309 Patrick Street North	Not Evaluated	
100-0133-0677	Commercial Building, 311 Patrick Street North	Not Evaluated	
100-0133-0678	House, 313 Patrick Street North	Not Evaluated	
100-0133-0679	House, 315 Patrick Street North	Not Evaluated	
100-0133-0680	House, 317 Patrick Street North	Not Evaluated	
100-0133-0681	House, 323 Patrick Street North	Not Evaluated	
100-0133-0682	House, 325 Patrick Street North	Not Evaluated	
100-0133-0683	House, 327 Patrick Street North	Not Evaluated	
100-0133-0684	House, 329 Patrick Street North	Not Evaluated	
100-0133-0685	House, 331 A & B Patrick Street North	Not Evaluated	
100-0133-0686	House, 333 Patrick Street North	Not Evaluated	
100-0133-0687	House, 335 Patrick Street North	Not Evaluated	
100-0133-0688	Commercial Building, 300 Patrick Street North	Not Evaluated	
100-0133-0689	House, 304 Patrick Street North	Not Evaluated	
100-0133-0690	House, 306 Patrick Street North	Not Evaluated	
100-0133-0691	House, 308 Patrick Street North	Not Evaluated	
100-0133-0692	House, 310 Patrick Street North	Not Evaluated	
100-0133-0693	House, 312 - 314 Patrick Street North	Not Evaluated	
100-0133-0694	House, 316 Patrick Street North	Not Evaluated	

TABLE A-1: PREVIOUSLY RECORDED RESOURCES WITHIN 0.5 MILES OF THE ARCHITECTURAL APE

DHR Number	Property Name and Address	Evaluation Status	Date of Evaluation
100-0133-0695	House, 318 Patrick Street North	Not Evaluated	
100-0133-0696	House, 320 Patrick Street North	Not Evaluated	
100-0133-0697	House, 322 Patrick Street North	Not Evaluated	
100-0133-0698	House, 324 Patrick Street North	Not Evaluated	
100-0133-0699	House, 326 Patrick Street North	Not Evaluated	
100-0133-0700	House, 328 Patrick Street North	Not Evaluated	
100-0133-0701	House, 330 Patrick Street North	Not Evaluated	
100-0133-0702	House, 332 Patrick Street North	Not Evaluated	
100-0133-0704	House, 415 Patrick Street North	Not Evaluated	
100-0133-0705	House, 417 Patrick Street North	Not Evaluated	
100-0133-0706	House, 419 Patrick Street North	Not Evaluated	
100-0133-0707	House, 421 Patrick Street North	Not Evaluated	
100-0133-0708	House, 423 Patrick Street North	Not Evaluated	
100-0133-0709	House, 425 Patrick Street North	Not Evaluated	
100-0133-0710	House, 427 Patrick Street North	Not Evaluated	
100-0133-0711	House, 429 Patrick Street North	Not Evaluated	
100-0133-0712	House, 431 Patrick Street North	Not Evaluated	
100-0133-0713	House, 400 Patrick Street North	Not Evaluated	
100-0133-0714	House, 402 Patrick Street North	Not Evaluated	
100-0133-0715	House, 404 Patrick Street North	Not Evaluated	
100-0133-0716	House, 406 Patrick Street North	Not Evaluated	
100-0133-0717	House, 408 Patrick Street North	Not Evaluated	
100-0133-0718	House, 410 Patrick Street North	Not Evaluated	
100-0133-0719	House, 412 Patrick Street North	Not Evaluated	
100-0133-0720	House, 414 Patrick Street North	Not Evaluated	
100-0133-0721	House, 416 Patrick Street North	Not Evaluated	
100-0133-0722	House, 418 Patrick Street North	Not Evaluated	
100-0133-0723	House, 420-422 Patrick Street North	Not Evaluated	
100-0133-0724	House, 424 Patrick Street North	Not Evaluated	
100-0133-0725	House, 426 Patrick Street North	Not Evaluated	

TABLE A-1: PREVIOUSLY RECORDED RESOURCES WITHIN 0.5 MILES OF THE ARCHITECTURAL APE

DHR Number	Property Name and Address	Evaluation Status	Date of Evaluation
100-0133-0727	House, 507 Patrick Street North	Not Evaluated	
100-0133-0728	House, 509 Patrick Street North	Not Evaluated	
100-0133-0729	House, 511 Patrick Street North	Not Evaluated	
100-0133-0730	House, 513 Patrick Street North	Not Evaluated	
100-0133-0731	House, 515 Patrick Street North	Not Evaluated	
100-0133-0732	House, 517 Patrick Street North	Not Evaluated	
100-0133-0733	House, 519 Patrick Street North	Not Evaluated	
100-0133-0734	House, 521 Patrick Street North	Not Evaluated	
100-0133-0735	House, 523 Patrick Street North	Not Evaluated	
100-0133-0736	House, 525 Patrick Street North	Not Evaluated	
100-0133-0737	Single Dwelling, 527 Patrick Street North	Not Evaluated	
100-0133-0738	House, 529 Patrick Street North	Not Evaluated	
100-0133-0739	House, 510 Patrick Street North	Not Evaluated	
100-0133-0740	House, 512 Patrick Street North	Not Evaluated	
100-0133-0741	House, 514 Patrick Street North	Not Evaluated	
100-0133-0742	House, 516 Patrick Street North	Not Evaluated	
100-0133-0756	House, 1007 Pendleton Street	Not Evaluated	
100-0133-0757	House, 1009 Pendleton Street	Not Evaluated	
100-0133-0758	House, 1011 Pendleton Street	Not Evaluated	
100-0133-0759	House, 1013 Pendleton Street	Not Evaluated	
100-0133-0760	House, 1015 Pendleton Street	Not Evaluated	
100-0133-0761	House, 1017 Pendleton Street	Not Evaluated	
100-0133-0762	House, 1019 Pendleton Street	Not Evaluated	
100-0133-0765	House, 618 Patrick Street North	Not Evaluated	
100-0133-0766	House, 620 Patrick Street North	Not Evaluated	
100-0133-0767	House, 622 Patrick Street North	Not Evaluated	
100-0133-0768	House, 624 Patrick Street North	Not Evaluated	
100-0133-0769	House, 628 Patrick Street North	Not Evaluated	
100-0133-0770	Bethel Presbyterian Church , Church, 636 Patrick Street North	Not Evaluated	

TABLE A-1: PREVIOUSLY RECORDED RESOURCES WITHIN 0.5 MILES OF THE ARCHITECTURAL APE

DHR Number	Property Name and Address	Evaluation Status	Date of Evaluation
100-0133-0771	House, 700 Patrick Street North	Not Evaluated	
100-0133-0772	House, 702 Patrick Street North	Not Evaluated	
100-0133-0773	House, 704 Patrick Street North	Not Evaluated	
100-0133-0774	House, 706 Patrick Street North	Not Evaluated	
100-0133-0775	House, 708 Patrick Street North	Not Evaluated	
100-0133-0776	House, 710 Patrick Street North	Not Evaluated	
100-0133-0777	House, 712 Patrick Street North	Not Evaluated	
100-0133-0778	House, 716 Patrick Street North	Not Evaluated	
100-0133-0779	House, 718 Patrick Street North	Not Evaluated	
100-0133-0780	House, 720 Patrick Street North	Not Evaluated	
100-0133-0825	House, 109 Payne Street North	Not Evaluated	
100-0133-0826	House, 111 Payne Street North	Not Evaluated	
100-0133-0827	House, 113 Payne Street North	Not Evaluated	
100-0133-0829	House, 117 Payne Street North	Not Evaluated	
100-0133-0830	House, 119 Payne Street North	Not Evaluated	
100-0133-0831	House, 121 Payne Street North	Not Evaluated	
100-0133-0833	House, 125 Payne Street North	Not Evaluated	
100-0133-0834	House, 127 Payne Street North	Not Evaluated	
100-0133-0837	House, 133 Payne Street North	Not Evaluated	
100-0133-0840	House, 209 Payne Street North	Not Evaluated	
100-0133-0841	House, 211 Payne Street North	Not Evaluated	
100-0133-0844	Restaurant and Store, 233-235 Payne Street North	Not Evaluated	
100-0133-0845	House, 202 Payne Street North	Not Evaluated	
100-0133-0846	House, 204 Payne Street North	Not Evaluated	
100-0133-0847	House, 206 Payne Street North	Not Evaluated	
100-0133-0849	House, 210 Payne Street North	Not Evaluated	
100-0133-0850	House, 212 Payne Street North	Not Evaluated	
100-0133-0851	House, 214 Payne Street North	Not Evaluated	
100-0133-0852	House, 216 Payne Street North	Not Evaluated	
100-0133-0853	House, 220 Payne Street North	Not Evaluated	

TABLE A-1: PREVIOUSLY RECORDED RESOURCES WITHIN 0.5 MILES OF THE ARCHITECTURAL APE

DHR Number	Property Name and Address	Evaluation Status	Date of Evaluation
100-0133-0854	House, 224 Payne Street North	Not Evaluated	
100-0133-0855	House, 228 Payne Street North	Not Evaluated	
100-0133-0856	House, 230 Payne Street North	Not Evaluated	
100-0133-0857	House, 232 Payne Street North	Not Evaluated	
100-0133-0858	House, 234 Payne Street North	Not Evaluated	
100-0133-0859	House, 236 Payne Street North	Not Evaluated	
100-0133-0860	House, 238 Payne Street North	Not Evaluated	
100-0133-0861	House, 240 Payne Street North	Not Evaluated	
100-0133-0862	House, 242 Payne Street North	Not Evaluated	
100-0133-0863	House, 307 Payne Street North	Not Evaluated	
100-0133-0864	House, 309 Payne Street North	Not Evaluated	
100-0133-0865	House, 311 Payne Street North	Not Evaluated	
100-0133-0866	House, 313 Payne Street North	Not Evaluated	
100-0133-0867	House, 315 Payne Street North	Not Evaluated	
100-0133-0868	Church 317 Payne Street North , Mt. Jezebel Baptist Church	Not Evaluated	
100-0133-0869	House, 323 Payne Street North	Not Evaluated	
100-0133-0870	House, 308 Payne Street North	Not Evaluated	
100-0133-0871	House, 310 Payne Street North	Not Evaluated	
100-0133-0872	House, 312 Payne Street North	Not Evaluated	
100-0133-0873	House, 314 Payne Street North	Not Evaluated	
100-0133-0874	House, 316 Payne Street North	Not Evaluated	
100-0133-0875	House, 316.5 Payne Street North	Not Evaluated	
100-0133-0876	House, 318 Payne Street North	Not Evaluated	
100-0133-0877	House, 320 Payne Street North	Not Evaluated	
100-0133-0878	House, 322 Payne Street North	Not Evaluated	
100-0133-0879	House, 324 Payne Street North	Not Evaluated	
100-0133-0880	House, 326 Payne Street North	Not Evaluated	
100-0133-0881	House, 328 Payne Street North	Not Evaluated	
100-0133-0882	House, 330 Payne Street North	Not Evaluated	
100-0133-0883	Store, 332 Payne Street North	Not Evaluated	

TABLE A-1: PREVIOUSLY RECORDED RESOURCES WITHIN 0.5 MILES OF THE ARCHITECTURAL APE

DHR Number	Property Name and Address	Evaluation Status	Date of Evaluation
100-0133-0884	Alexandria Boys (and Girls) Club , Community Center/Gymnasium, 401 Payne Street North	Not Evaluated	
100-0133-0885	House, 415 Payne Street North	Not Evaluated	
100-0133-0886	House, 417 Payne Street North	Not Evaluated	
100-0133-0887	House, 419 Payne Street North	Not Evaluated	
100-0133-0888	House, 421 Payne Street North	Not Evaluated	
100-0133-0889	House, 423 Payne Street North	Not Evaluated	
100-0133-0890	House, 425 Payne Street North	Not Evaluated	
100-0133-0891	House, 427 Payne Street North	Not Evaluated	
100-0133-0903	House, 503 Payne Street North	Not Evaluated	
100-0133-0904	House, 505 Payne Street North	Not Evaluated	
100-0133-0905	House, 507 Payne Street North	Not Evaluated	
100-0133-0906	House, 509 Payne Street North	Not Evaluated	
100-0133-0907	House, 511 Payne Street North	Not Evaluated	
100-0133-0908	House, 513 Payne Street North	Not Evaluated	
100-0133-0909	House, 515 Payne Street North	Not Evaluated	
100-0133-0910	House, 517 Payne Street North	Not Evaluated	
100-0133-0911	House, 519 Payne Street North	Not Evaluated	
100-0133-0912	House, 521 Payne Street North	Not Evaluated	
100-0133-0913	House, 523 Payne Street North	Not Evaluated	
100-0133-0914	House, 525 Payne Street North	Not Evaluated	
100-0133-0915	House, 527 Payne Street North	Not Evaluated	
100-0133-0916	House, 529 Payne Street North	Not Evaluated	
100-0133-0917	House, 500 Payne Street North	Not Evaluated	
100-0133-0918	House, 502 Payne Street North	Not Evaluated	
100-0133-0919	House, 504 Payne Street North	Not Evaluated	
100-0133-0920	House, 506 Payne Street North	Not Evaluated	
100-0133-0921	House, 508 Payne Street North	Not Evaluated	
100-0133-0922	House, 510 Payne Street North	Not Evaluated	
100-0133-0923	House, 512 Payne Street North	Not Evaluated	

TABLE A-1: PREVIOUSLY RECORDED RESOURCES WITHIN 0.5 MILES OF THE ARCHITECTURAL APE

DHR Number	Property Name and Address	Evaluation Status	Date of Evaluation
100-0133-0924	House, 514 Payne Street North	Not Evaluated	
100-0133-0925	House, 516 Payne Street North	Not Evaluated	
100-0133-0926	House, 518 Payne Street North	Not Evaluated	
100-0133-0927	House, 520 Payne Street North	Not Evaluated	
100-0133-0928	House, 522 Payne Street North	Not Evaluated	
100-0133-0929	House, 524 Payne Street North	Not Evaluated	
100-0133-0930	House, 526 Payne Street North	Not Evaluated	
100-0133-0931	House, 528 Payne Street North	Not Evaluated	
100-0133-0939	House, 708 Pendleton Street	Not Evaluated	
100-0133-0940	House, 710 Pendleton Street	Not Evaluated	
100-0133-0943	House, 800-804 Pendleton Street	Not Evaluated	
100-0133-0944	House, 806 Pendleton Street	Not Evaluated	
100-0133-0945	House, 808 Pendleton Street	Not Evaluated	
100-0133-0946	House, 907 Pendleton Street	Not Evaluated	
100-0133-0947	House, 909 Pendleton Street	Not Evaluated	
100-0133-0950	House, 900 Pendleton Street	Not Evaluated	
100-0133-0951	House, 902 Pendleton Street	Not Evaluated	
100-0133-0952	House, 902.5 Pendleton Street	Not Evaluated	
100-0133-0953	House, 904 Pendleton Street	Not Evaluated	
100-0133-0954	House, 904.5 Pendleton Street	Not Evaluated	
100-0133-0955	House, 906 Pendleton Street	Not Evaluated	
100-0133-0956	House, 908 Pendleton Street	Not Evaluated	
100-0133-0957	House, 910 Pendleton Street	Not Evaluated	
100-0133-0958	House, 912 Pendleton Street	Not Evaluated	
100-0133-0959	House, 914 Pendleton Street	Not Evaluated	
100-0133-0960	House, 916 Pendleton Street	Not Evaluated	
100-0133-0961	House, 918 Pendleton Street	Not Evaluated	
100-0133-0962	House, 918.5 Pendleton Street	Not Evaluated	
100-0133-0963	House, 920 Pendleton Street	Not Evaluated	
100-0133-0964	House, 922 Pendleton Street	Not Evaluated	

TABLE A-1: PREVIOUSLY RECORDED RESOURCES WITHIN 0.5 MILES OF THE ARCHITECTURAL APE

DHR Number	Property Name and Address	Evaluation Status	Date of Evaluation
100-0133-0970	House, 1004 Pendleton Street	Not Evaluated	
100-0133-0971	House, 1006 Pendleton Street	Not Evaluated	
100-0133-0972	House, 1008 Pendleton Street	Not Evaluated	
100-0133-0973	House, 1010 Pendleton Street	Not Evaluated	
100-0133-0974	House, 1012 Pendleton Street	Not Evaluated	
100-0133-0975	House, 1016 Pendleton Street	Not Evaluated	
100-0133-0976	House, 1022 Pendleton Street	Not Evaluated	
100-0133-0977	House, 1317 Pendleton Street	Not Evaluated	
100-0133-0978	House, 1319 Pendleton Street	Not Evaluated	
100-0133-0979	House, 1321 Pendleton Street	Not Evaluated	
100-0133-0980	House, 1323 Pendleton Street	Not Evaluated	
100-0133-0981	House, 1335 Pendleton Street	Not Evaluated	
100-0133-0983	House, 1308 Pendleton Street	Not Evaluated	
100-0133-0984	House, 1310 Pendleton Street	Not Evaluated	
100-0133-0985	House, 1312 Pendleton Street	Not Evaluated	
100-0133-0987	House, 113 Peyton Street North	Not Evaluated	
100-0133-0989	House, 117 Peyton Street North	Not Evaluated	
100-0133-0990	House, 119 Peyton Street North	Not Evaluated	
100-0133-0991	House, 121 Peyton Street North	Not Evaluated	
100-0133-0992	House, 123 Peyton Street North	Not Evaluated	
100-0133-0994	House, 110 Peyton Street North	Not Evaluated	
100-0133-0996	House, 114 Peyton Street North	Not Evaluated	
100-0133-0997	House, 116 Peyton Street North	Not Evaluated	
100-0133-0998	House, 118 Peyton Street North	Not Evaluated	
100-0133-1002	House, 415 Peyton Street North	Not Evaluated	
100-0133-1003	House, 417 Peyton Street North	Not Evaluated	
100-0133-1004	House, 431 Peyton Street North	Not Evaluated	
100-0133-1005	House, 433 Peyton Street North	Not Evaluated	
100-0133-1006	House, 437 Peyton Street North	Not Evaluated	
100-0133-1007	House, 439 Peyton Street North	Not Evaluated	

TABLE A-1: PREVIOUSLY RECORDED RESOURCES WITHIN 0.5 MILES OF THE ARCHITECTURAL APE

DHR Number	Property Name and Address	Evaluation Status	Date of Evaluation
100-0133-1008	House, 416 Peyton Street North	Not Evaluated	
100-0133-1009	House, 422 Peyton Street North	Not Evaluated	
100-0133-1010	House, 424 Peyton Street North	Not Evaluated	
100-0133-1011	House, 428 Peyton Street North	Not Evaluated	
100-0133-1012	House, 432 Peyton Street North	Not Evaluated	
100-0133-1013	House, 436 Peyton Street North	Not Evaluated	
100-0133-1014	House, 809 Princess Street	Not Evaluated	
100-0133-1015	House, 901 Princess Street	Not Evaluated	
100-0133-1016	House, 903 Princess Street	Not Evaluated	
100-0133-1017	House, 905 Princess Street	Not Evaluated	
100-0133-1018	House, 907 Princess Street	Not Evaluated	
100-0133-1019	House, 909 Princess Street	Not Evaluated	
100-0133-1020	House, 911 Princess Street	Not Evaluated	
100-0133-1021	3rd Baptist Church , Church, 917 Princess Street	Not Evaluated	
100-0133-1022	House, 908 Princess Street	Not Evaluated	
100-0133-1023	House, 910 Princess Street	Not Evaluated	
100-0133-1024	House, 912 Princess Street	Not Evaluated	
100-0133-1025	House, 916 Princess Street	Not Evaluated	
100-0133-1026	House, 1013 Princess Street	Not Evaluated	
100-0133-1027	House, 1015 Princess Street	Not Evaluated	
100-0133-1028	House, 1017 Princess Street	Not Evaluated	
100-0133-1030	House, 1008 Princess Street	Not Evaluated	
100-0133-1031	Multiple Dwelling, 1020 Princess Street	Not Evaluated	
100-0133-1032	House, 1107 Princess Street	Not Evaluated	
100-0133-1033	House, 1109 Princess Street	Not Evaluated	
100-0133-1034	House, 1111 Princess Street	Not Evaluated	
100-0133-1035	House, 1100 Princess Street	Not Evaluated	
100-0133-1038	House, 1112 Princess Street	Not Evaluated	
100-0133-1039	House, 1114 Princess Street	Not Evaluated	

TABLE A-1: PREVIOUSLY RECORDED RESOURCES WITHIN 0.5 MILES OF THE ARCHITECTURAL APE

DHR Number	Property Name and Address	Evaluation Status	Date of Evaluation
100-0133-1040	House, 1116 Princess Street	Not Evaluated	
100-0133-1041	House, 1116.5 Princess Street	Not Evaluated	
100-0133-1042	House, 1118 Princess Street	Not Evaluated	
100-0133-1043	House, 1120 Princess Street	Not Evaluated	
100-0133-1044	House, 1122 Princess Street	Not Evaluated	
100-0133-1045	House, 1124 Princess Street	Not Evaluated	
100-0133-1046	House, 1200 Princess Street	Not Evaluated	
100-0133-1047	House, 1202 Princess Street	Not Evaluated	
100-0133-1048	House, 1204 Princess Street	Not Evaluated	
100-0133-1049	House, 1206 Princess Street	Not Evaluated	
100-0133-1050	House, 1208 Princess Street	Not Evaluated	
100-0133-1051	House, 1210 Princess Street	Not Evaluated	
100-0133-1052	House, 1212 Princess Street	Not Evaluated	
100-0133-1053	House, 1214 Princess Street	Not Evaluated	
100-0133-1054	House, 1216 Princess Street	Not Evaluated	
100-0133-1055	House, 1218 Princess Street	Not Evaluated	
100-0133-1056	House, 1224 Princess Street , United Way Hopkins House	Not Evaluated	
100-0133-1060	House, 1304 Princess Street	Not Evaluated	
100-0133-1061	House, 1306 Princess Street	Not Evaluated	
100-0133-1062	House, 1308 Princess Street	Not Evaluated	
100-0133-1063	House, 1310 Princess Street	Not Evaluated	
100-0133-1067	House, 1318 Princess Street	Not Evaluated	
100-0133-1068	House, 1320 Princess Street	Not Evaluated	
100-0133-1069	House, 1322 Princess Street	Not Evaluated	
100-0133-1070	House, 1324 Princess Street	Not Evaluated	
100-0133-1071	House, 1401 Princess Street	Not Evaluated	
100-0133-1072	House, 1403 Princess Street	Not Evaluated	
100-0133-1073	House, 1421 Princess Street	Not Evaluated	
100-0133-1089	House, 1501 Princess Street	Not Evaluated	
100-0133-1090	House, 1515 Princess Street	Not Evaluated	

TABLE A-1: PREVIOUSLY RECORDED RESOURCES WITHIN 0.5 MILES OF THE ARCHITECTURAL APE

DHR Number	Property Name and Address	Evaluation Status	Date of Evaluation
100-0133-1091	House, 1519 Princess Street	Not Evaluated	
100-0133-1092	House, 1521 Princess Street	Not Evaluated	
100-0133-1093	House, 1523 Princess Street	Not Evaluated	
100-0133-1111	House, 1601 Princess Street	Not Evaluated	
100-0133-1112	House, 1603 Princess Street	Not Evaluated	
100-0133-1113	House, 1605 Princess Street	Not Evaluated	
100-0133-1114	House, 1607 Princess Street	Not Evaluated	
100-0133-1115	House, 1609 Princess Street	Not Evaluated	
100-0133-1116	House, 1611 Princess Street	Not Evaluated	
100-0133-1117	House, 1613 Princess Street	Not Evaluated	
100-0133-1119	House, 1600 Princess Street	Not Evaluated	
100-0133-1120	House, 1602 Princess Street	Not Evaluated	
100-0133-1121	House, 1604 Princess Street	Not Evaluated	
100-0133-1122	House, 1606 Princess Street	Not Evaluated	
100-0133-1123	House, 1608 Princess Street	Not Evaluated	
100-0133-1124	House, 1610 Princess Street	Not Evaluated	
100-0133-1125	House, 1612 Princess Street	Not Evaluated	
100-0133-1126	House, 1614 Princess Street	Not Evaluated	
100-0133-1128	House, 914 Queen Street	Not Evaluated	
100-0133-1129	House, 916 Queen Street	Not Evaluated	
100-0133-1130	House, 918 Queen Street	Not Evaluated	
100-0133-1131	House, 920 Queen Street	Not Evaluated	
100-0133-1132	Store, 924 Queen Street	Not Evaluated	
100-0133-1133	House, 1007 Queen Street	Not Evaluated	
100-0133-1134	House, 1009 Queen Street	Not Evaluated	
100-0133-1135	House, 1011 Queen Street	Not Evaluated	
100-0133-1136	House, 1013 Queen Street	Not Evaluated	
100-0133-1137	House, 1015 Queen Street	Not Evaluated	
100-0133-1138	House, 1017 Queen Street	Not Evaluated	
100-0133-1139	House, 1019 Queen Street	Not Evaluated	

TABLE A-1: PREVIOUSLY RECORDED RESOURCES WITHIN 0.5 MILES OF THE ARCHITECTURAL APE

DHR Number	Property Name and Address	Evaluation Status	Date of Evaluation
100-0133-1140	Isle Inn Tours , Store, 1023 Queen Street	Not Evaluated	
100-0133-1153	Store, 1101 Queen Street , Sykes Engine Parts Warehouse	Not Evaluated	
100-0133-1154	House, 1105 Queen Street	Not Evaluated	
100-0133-1155	House, 1107 Queen Street	Not Evaluated	
100-0133-1156	House, 1109 Queen Street	Not Evaluated	
100-0133-1157	House, 1111 Queen Street	Not Evaluated	
100-0133-1158	House, 1113 Queen Street	Not Evaluated	
100-0133-1159	House, 1119.5 Queen Street	Not Evaluated	
100-0133-1160	Sgt Restaurant , Store, 1125 Queen Street	Not Evaluated	
100-0133-1162	Al's American Unisex , Commercial Building, 1106 Queen Street	Not Evaluated	
100-0133-1163	Al's Used Tires , Commercial Building, 1108 Queen Street	Not Evaluated	
100-0133-1165	Commercial Building, 1114 Queen Street , Lil's Trendsetter Hairdresser	Not Evaluated	
100-0133-1169	House, 1207 Queen Street	Not Evaluated	
100-0133-1170	House, 1209 Queen Street	Not Evaluated	
100-0133-1172	House, 1211 Queen Street	Not Evaluated	
100-0133-1173	House, 1213 Queen Street	Not Evaluated	
100-0133-1174	House, 1215 Queen Street	Not Evaluated	
100-0133-1175	House, 1217 Queen Street	Not Evaluated	
100-0133-1176	House, 1219 Queen Street	Not Evaluated	
100-0133-1177	House, 1221 Queen Street	Not Evaluated	
100-0133-1178	House, 1223 Queen Street	Not Evaluated	
100-0133-1179	House, 1227 Queen Street	Not Evaluated	
100-0133-1180	House, 1210 Queen Street	Not Evaluated	
100-0133-1181	House, 1301 Queen Street	Not Evaluated	
100-0133-1182	House, 1303 Queen Street	Not Evaluated	
100-0133-1183	House, 1305 Queen Street	Not Evaluated	
100-0133-1184	House, 1307 Queen Street	Not Evaluated	

TABLE A-1: PREVIOUSLY RECORDED RESOURCES WITHIN 0.5 MILES OF THE ARCHITECTURAL APE

DHR Number	Property Name and Address	Evaluation Status	Date of Evaluation
100-0133-1185	House, 1309 Queen Street	Not Evaluated	
100-0133-1186	House, 1311 Queen Street	Not Evaluated	
100-0133-1187	House, 1313 Queen Street	Not Evaluated	
100-0133-1188	House, 1315 Queen Street	Not Evaluated	
100-0133-1189	House, 1317 Queen Street	Not Evaluated	
100-0133-1190	House, 1317.5 Queen Street	Not Evaluated	
100-0133-1191	House, 1319 Queen Street	Not Evaluated	
100-0133-1192	House, 1321 Queen Street	Not Evaluated	
100-0133-1193	House, 1323 Queen Street	Not Evaluated	
100-0133-1194	House, 1310 Queen Street	Not Evaluated	
100-0133-1195	House, 1316 Queen Street	Not Evaluated	
100-0133-1196	House, 1600 Suter Street	Not Evaluated	
100-0133-1197	House, 1602 Suter Street	Not Evaluated	
100-0133-1198	House, 1604 Suter Street	Not Evaluated	
100-0133-1199	House, 1606 Suter Street	Not Evaluated	
100-0133-1200	House, 1608 Suter Street	Not Evaluated	
100-0133-1201	House, 1610 Suter Street	Not Evaluated	
100-0133-1205	House, 114 West Street North	Not Evaluated	
100-0133-1207	House, 118 West Street North	Not Evaluated	
100-0133-1208	House, 120-122 West Street North	Not Evaluated	
100-0133-1210	House, 128 West Street North	Not Evaluated	
100-0133-1211	House, 205 West Street North	Not Evaluated	
100-0133-1212	House, 209 West Street North	Not Evaluated	
100-0133-1213	House, 211 West Street North	Not Evaluated	
100-0133-1214	House, 215 West Street North	Not Evaluated	
100-0133-1215	House, 221 West Street North	Not Evaluated	
100-0133-1216	House, 223 West Street North	Not Evaluated	
100-0133-1217	House, 225 West Street North	Not Evaluated	
100-0133-1218	House, 227 West Street North	Not Evaluated	
100-0133-1219	House, 229 West Street North	Not Evaluated	

TABLE A-1: PREVIOUSLY RECORDED RESOURCES WITHIN 0.5 MILES OF THE ARCHITECTURAL APE

DHR Number	Property Name and Address	Evaluation Status	Date of Evaluation
100-0133-1220	House, 231 West Street North	Not Evaluated	
100-0133-1221	House, 233 West Street North	Not Evaluated	
100-0133-1222	House, 235 West Street North	Not Evaluated	
100-0133-1223	House, 237 West Street North	Not Evaluated	
100-0133-1224	House, 301 West Street North	Not Evaluated	
100-0133-1225	House, 303 West Street North	Not Evaluated	
100-0133-1226	House, 305 West Street North	Not Evaluated	
100-0133-1227	House, 307 West Street North	Not Evaluated	
100-0133-1228	House, 309 West Street North	Not Evaluated	
100-0133-1229	House, 311 West Street North	Not Evaluated	
100-0133-1230	House, 313 West Street North	Not Evaluated	
100-0133-1231	House, 315 West Street North	Not Evaluated	
100-0133-1232	House, 317 West Street North	Not Evaluated	
100-0133-1233	House, 319 West Street North	Not Evaluated	
100-0133-1234	House, 321 West Street North	Not Evaluated	
100-0133-1235	House, 325 West Street North	Not Evaluated	
100-0133-1236	Store, 327 West Street North	Not Evaluated	
100-0133-1251	House, 400 West Street North	Not Evaluated	
100-0133-1252	House, 414 West Street North	Not Evaluated	
100-0133-1253	House, 422 West Street North	Not Evaluated	
100-0133-1254	House, 424 West Street North	Not Evaluated	
100-0133-1255	House, 430 West Street North	Not Evaluated	
100-0133-1256	House, 432 West Street North	Not Evaluated	
100-0133-1257	House, 436 West Street North	Not Evaluated	
100-0133-1258	House, 501 West Street North	Not Evaluated	
100-0133-1259	House, 503 West Street North	Not Evaluated	
100-0133-1260	House, 505 West Street North	Not Evaluated	
100-0133-1261	House, 507 West Street North	Not Evaluated	
100-0133-1262	House, 509 West Street North	Not Evaluated	
100-0133-1263	House, 511 West Street North	Not Evaluated	

TABLE A-1: PREVIOUSLY RECORDED RESOURCES WITHIN 0.5 MILES OF THE ARCHITECTURAL APE

DHR Number	Property Name and Address	Evaluation Status	Date of Evaluation
100-0133-1264	House, 513 West Street North	Not Evaluated	
100-0133-1265	House, 515 West Street North	Not Evaluated	
100-0133-1266	House, 517 West Street North	Not Evaluated	
100-0133-1267	House, 519 West Street North	Not Evaluated	
100-0133-1268	House, 521 West Street North	Not Evaluated	
100-0133-1269	House, 523 West Street North	Not Evaluated	
100-0133-1270	House, 525 West Street North	Not Evaluated	
100-0133-1271	House, 527 West Street North	Not Evaluated	
100-0133-1272	House, 529 West Street North	Not Evaluated	
100-0133-1273	House, 601-603 West Street North	Not Evaluated	
100-0133-1274	House, 607 West Street North	Not Evaluated	
100-0133-1275	House, 609 West Street North	Not Evaluated	
100-0133-1276	House, 611 West Street North	Not Evaluated	
100-0133-1277	House, 613 West Street North	Not Evaluated	
100-0133-1278	House, 615 West Street North	Not Evaluated	
100-0133-1279	House, 617 West Street North	Not Evaluated	
100-0133-1280	House, 619 West Street North	Not Evaluated	
100-0133-1281	House, 621 West Street North	Not Evaluated	
100-0133-1282	House, 623 West Street North	Not Evaluated	
100-0133-1283	House, 625 West Street North	Not Evaluated	
100-0133-1284	House, 627 West Street North	Not Evaluated	
100-0133-1285	House, 635 West Street North	Not Evaluated	
100-0133-1286	House, 711 West Street North	Not Evaluated	
100-0133-1287	House, 715 West Street North	Not Evaluated	
100-0133-1288	House, 719 West Street North	Not Evaluated	
100-0133-1289	House, 727 West Street North	Not Evaluated	
100-0133-1296	House, 808 Wythe Street	Not Evaluated	
100-0133-1298	House, 906 Wythe Street	Not Evaluated	
100-0133-1299	House, 1005 Wythe Street	Not Evaluated	
100-0133-1300	House, 1006 Wythe Street	Not Evaluated	

TABLE A-1: PREVIOUSLY RECORDED RESOURCES WITHIN 0.5 MILES OF THE ARCHITECTURAL APE

DHR Number	Property Name and Address	Evaluation Status	Date of Evaluation
100-0133-1301	House, 1008 Wythe Street	Not Evaluated	
100-0133-1302	House, 1010 Wythe Street	Not Evaluated	
100-0133-1303	House, 1012 Wythe Street	Not Evaluated	
100-0133-1304	House, 1014 Wythe Street	Not Evaluated	
100-0133-1305	House, 1018-1020 Wythe Street	Not Evaluated	
100-0133-1306	Restaurant, 1026 Wythe Street	Not Evaluated	
100-0133-1307	House, 1321 Wythe Street	Not Evaluated	
100-0133-1308	House, 1327 Wythe Street	Not Evaluated	
100-0133-1309	House, 1329 Wythe Street	Not Evaluated	
100-0133-1310	House, 1312 Wythe Street	Not Evaluated	
100-0133-1311	House, 1314 Wythe Street	Not Evaluated	
100-0133-1395	Storage Units, 699 Alfred Street North	Not Evaluated	
100-0134	House, 129 Payne Street North	Not Evaluated	
100-0136	Del Ray , Town of Potomac Historic District	Listed	NRHP 3/2/1995; VLR 10/19/1994
100-0136-0029	House, 213 Ashby Street	Not Evaluated	
100-0136-0030	House, 301 Ashby Street	Not Evaluated	
100-0136-0033	House, 311 Ashby Street	Not Evaluated	
100-0136-0034	House, 313 Ashby Street	Not Evaluated	
100-0136-0036	House, 317 Ashby Street	Not Evaluated	
100-0136-0037	House, 319 Ashby Street	Not Evaluated	
100-0136-0038	House, 321 Ashby Street	Not Evaluated	
100-0136-0065	House, 210 E. Bellefonte Avenue	Not Evaluated	
100-0136-0066	House, 212 E. Bellefonte Avenue	Not Evaluated	
100-0136-0067	House, 214 E. Bellefonte Avenue	Not Evaluated	
100-0136-0068	House, 216 E. Bellefonte Avenue	Not Evaluated	
100-0136-0069	House, 220 E. Bellefonte Avenue	Not Evaluated	
100-0136-0070	House, 300 E. Bellefonte Avenue	Not Evaluated	
100-0136-0071	House, 302 E. Bellefonte Avenue	Not Evaluated	
100-0136-0072	House, 304 E. Bellefonte Avenue	Not Evaluated	

TABLE A-1: PREVIOUSLY RECORDED RESOURCES WITHIN 0.5 MILES OF THE ARCHITECTURAL APE

DHR Number	Property Name and Address	Evaluation Status	Date of Evaluation
100-0136-0073	House, 306 E. Bellefonte Avenue	Not Evaluated	
100-0136-0074	House, 308 E. Bellefonte Avenue	Not Evaluated	
100-0136-0076	House, 312 E. Bellefonte Avenue	Not Evaluated	
100-0136-0078	House, 320 E. Bellefonte Avenue	Not Evaluated	
100-0136-0079	House, 400 E. Bellefonte Avenue	Not Evaluated	
100-0136-0080	House, 402 E. Bellefonte Avenue	Not Evaluated	
100-0136-0081	House, 404 E. Bellefonte Avenue	Not Evaluated	
100-0136-0082	House, 408 E. Bellefonte Avenue	Not Evaluated	
100-0136-0083	House, 410 E. Bellefonte Avenue	Not Evaluated	
100-0136-0084	House, 412 E. Bellefonte Avenue	Not Evaluated	
100-0136-0091	House, 506 E. Bellefonte Avenue	Not Evaluated	
100-0136-0095	House, 504 E. Bellefonte Avenue	Not Evaluated	
100-0136-0099	House, 514 E. Bellefonte Avenue	Not Evaluated	
100-0136-0100	House, 516 E. Bellefonte Avenue	Not Evaluated	
100-0136-0102	House, 2301 Burke Avenue	Not Evaluated	
100-0136-0103	House, 2302 Burke Avenue	Not Evaluated	
100-0136-0105	House, 2304 Burke Avenue	Not Evaluated	
100-0136-0107	House, 2307 Burke Avenue	Not Evaluated	
100-0136-0109	House, 2400 Burke Avenue	Not Evaluated	
100-0136-0110	House, 2402 Burke Avenue	Not Evaluated	
100-0136-0111	House, 2403 Burke Avenue	Not Evaluated	
100-0136-0112	House, 2404 Burke Avenue	Not Evaluated	
100-0136-0113	House, 2405 Burke Avenue	Not Evaluated	
100-0136-0125	House, 204 East Clifford Avenue	Not Evaluated	
100-0136-0126	House, 205 East Clifford Avenue	Not Evaluated	
100-0136-0127	House, 206 East Clifford Avenue	Not Evaluated	
100-0136-0128	House, 207 East Clifford Avenue	Not Evaluated	
100-0136-0129	House, 208 East Clifford Avenue	Not Evaluated	
100-0136-0131	House, 301 East Clifford Avenue	Not Evaluated	
100-0136-0132	House, 302 East Clifford Avenue	Not Evaluated	

TABLE A-1: PREVIOUSLY RECORDED RESOURCES WITHIN 0.5 MILES OF THE ARCHITECTURAL APE

DHR Number	Property Name and Address	Evaluation Status	Date of Evaluation
100-0136-0133	House, 303 East Clifford Avenue	Not Evaluated	
100-0136-0134	House, 304 East Clifford Avenue	Not Evaluated	
100-0136-0135	House, 306 East Clifford Avenue	Not Evaluated	
100-0136-0136	House, 307 East Clifford Avenue	Not Evaluated	
100-0136-0137	House, 308 East Clifford Avenue	Not Evaluated	
100-0136-0140	House, 311 East Clifford Avenue	Not Evaluated	
100-0136-0145	House, 315 East Clifford Avenue	Not Evaluated	
100-0136-0146	House, 317 East Clifford Avenue	Not Evaluated	
100-0136-0147	House, 318 East Clifford Avenue	Not Evaluated	
100-0136-0148	House, 319, A and B, East Clifford Avenue	Not Evaluated	
100-0136-0150	House, 323 East Clifford Avenue	Not Evaluated	
100-0136-0151	House, 324 East Clifford Avenue	Not Evaluated	
100-0136-0152	House, 325 East Clifford Avenue	Not Evaluated	
100-0136-0153	House, 326 East Clifford Avenue	Not Evaluated	
100-0136-0154	House, 327-327A East Clifford Avenue	Not Evaluated	
100-0136-0155	House, 328 East Clifford Avenue	Not Evaluated	
100-0136-0156	House, 329 East Clifford Avenue	Not Evaluated	
100-0136-0158	House, 400 East Clifford Avenue	Not Evaluated	
100-0136-0159	House, 401 East Clifford Avenue	Not Evaluated	
100-0136-0163	House, 405 East Clifford Avenue	Not Evaluated	
100-0136-0166	House, 409 East Clifford Avenue	Not Evaluated	
100-0136-0167	House, 411 East Clifford Avenue	Not Evaluated	
100-0136-0168	House, 413 East Clifford Avenue	Not Evaluated	
100-0136-0222	House, 220 East Custis Avenue	Not Evaluated	
100-0136-0223	House, 222 East Custis Avenue	Not Evaluated	
100-0136-0225	House, 301 East Custis Avenue	Not Evaluated	
100-0136-0227	House, 303 East Custis Avenue	Not Evaluated	
100-0136-0228	House, 304 East Custis Avenue	Not Evaluated	
100-0136-0229	House, 305 East Custis Avenue	Not Evaluated	

TABLE A-1: PREVIOUSLY RECORDED RESOURCES WITHIN 0.5 MILES OF THE ARCHITECTURAL APE

DHR Number	Property Name and Address	Evaluation Status	Date of Evaluation
100-0136-0230	House, 306 East Custis Avenue	Not Evaluated	
100-0136-0231	House, 307 East Custis Avenue	Not Evaluated	
100-0136-0233	House, 309 East Custis Avenue	Not Evaluated	
100-0136-0234	Duplex, 311-313 East Custis Avenue	Not Evaluated	
100-0136-0238	House, 316 East Custis Avenue	Not Evaluated	
100-0136-0241	House, 319 East Custis Avenue	Not Evaluated	
100-0136-0242	House, 321 East Custis Avenue	Not Evaluated	
100-0136-0243	House, 400 East Custis Avenue	Not Evaluated	
100-0136-0245	House, 402 East Custis Avenue	Not Evaluated	
100-0136-0246	House, 403 East Custis Avenue	Not Evaluated	
100-0136-0247	House, 404 East Custis Avenue	Not Evaluated	
100-0136-0250	Duplex, 410-410A East Custis Avenue	Not Evaluated	
100-0136-0251	411 East Custis Avenue	Not Evaluated	
100-0136-0253	413 East Custis Avenue	Not Evaluated	
100-0136-0254	415 East Custis Avenue	Not Evaluated	
100-0136-0255	416 East Custis Avenue	Not Evaluated	
100-0136-0259	422 East Custis Avenue	Not Evaluated	
100-0136-0260	501 East Custis Avenue	Not Evaluated	
100-0136-0266	508-508A East Custis Avenue	Not Evaluated	
100-0136-0267	510 East Custis Avenue	Not Evaluated	
100-0136-0268	511 East Custis Avenue	Not Evaluated	
100-0136-0269	512 East Custis Avenue	Not Evaluated	
100-0136-0270	513 East Custis Avenue	Not Evaluated	
100-0136-0317	House, 303 East Del Ray Avenue	Not Evaluated	
100-0136-0320	House, 307 East Del Ray Avenue	Not Evaluated	
100-0136-0321	House, 308 East Del Ray Avenue	Not Evaluated	
100-0136-0322	House, 309 East Del Ray Avenue	Not Evaluated	
100-0136-0323	House, 310 East Del Ray Avenue	Not Evaluated	
100-0136-0325	House, 312 East Del Ray Avenue	Not Evaluated	
100-0136-0326	House, 313 East Del Ray Avenue	Not Evaluated	

TABLE A-1: PREVIOUSLY RECORDED RESOURCES WITHIN 0.5 MILES OF THE ARCHITECTURAL APE

DHR Number	Property Name and Address	Evaluation Status	Date of Evaluation
100-0136-0327	House, 314 East Del Ray Avenue	Not Evaluated	
100-0136-0328	House, 315 East Del Ray Avenue	Not Evaluated	
100-0136-0329	House, 317 East Del Ray Avenue	Not Evaluated	
100-0136-0330	House, 318 East Del Ray Avenue	Not Evaluated	
100-0136-0331	House, 319 East Del Ray Avenue	Not Evaluated	
100-0136-0332	House, 320 East Del Ray Avenue	Not Evaluated	
100-0136-0333	House, 400 East Del Ray Avenue	Not Evaluated	
100-0136-0334	House, 403 East Del Ray Avenue	Not Evaluated	
100-0136-0337	House, 404 East Del Ray Avenue	Not Evaluated	
100-0136-0339	House, 411 East Del Ray Avenue	Not Evaluated	
100-0136-0345	House, 2501 DeWitt Avenue	Not Evaluated	
100-0136-0349	House, 2505 DeWitt Avenue	Not Evaluated	
100-0136-0351	House, 2507 DeWitt Avenue	Not Evaluated	
100-0136-0353	House, 2509 DeWitt Avenue	Not Evaluated	
100-0136-0356	House, 2513 DeWitt Avenue	Not Evaluated	
100-0136-0357	House, 2515 DeWitt Avenue	Not Evaluated	
100-0136-0359	House, 2601 DeWitt Avenue	Not Evaluated	
100-0136-0360	House, 2603 DeWitt Avenue	Not Evaluated	
100-0136-0362	House, 2605 DeWitt Avenue	Not Evaluated	
100-0136-0406	House, 203 East Howell Avenue	Not Evaluated	
100-0136-0407	House, 204 East Howell Avenue	Not Evaluated	
100-0136-0408	House, 205 East Howell Avenue	Not Evaluated	
100-0136-0409	House, 207 East Howell Avenue	Not Evaluated	
100-0136-0410	House, 209 East Howell Avenue	Not Evaluated	
100-0136-0411	House, 211 East Howell Avenue	Not Evaluated	
100-0136-0413	House, 213 East Howell Avenue	Not Evaluated	
100-0136-0414	House, 214 East Howell Avenue	Not Evaluated	
100-0136-0415	House, 215 East Howell Avenue	Not Evaluated	
100-0136-0416	House, 216 East Howell Avenue	Not Evaluated	
100-0136-0418	House, 219 East Howell Avenue	Not Evaluated	

TABLE A-1: PREVIOUSLY RECORDED RESOURCES WITHIN 0.5 MILES OF THE ARCHITECTURAL APE

DHR Number	Property Name and Address	Evaluation Status	Date of Evaluation
100-0136-0419	House, 220 East Howell Avenue	Not Evaluated	
100-0136-0420	House, 221 East Howell Avenue	Not Evaluated	
100-0136-0422	House, 301 East Howell Avenue	Not Evaluated	
100-0136-0424	House, 303 East Howell Avenue	Not Evaluated	
100-0136-0425	House, 304 East Howell Avenue	Not Evaluated	
100-0136-0426	House, 305 East Howell Avenue	Not Evaluated	
100-0136-0428	House, 307 East Howell Avenue	Not Evaluated	
100-0136-0429	House, 308 East Howell Avenue	Not Evaluated	
100-0136-0431	House, 312 East Howell Avenue	Not Evaluated	
100-0136-0432	House, 313 East Howell Avenue	Not Evaluated	
100-0136-0433	House, 314 East Howell Avenue	Not Evaluated	
100-0136-0434	House, 315 East Howell Avenue	Not Evaluated	
100-0136-0435	House, 317 East Howell Avenue	Not Evaluated	
100-0136-0436	House, 318 East Howell Avenue	Not Evaluated	
100-0136-0437	House, 319 East Howell Avenue	Not Evaluated	
100-0136-0439	House, 400 East Howell Avenue	Not Evaluated	
100-0136-0441	House, 404 East Howell Avenue	Not Evaluated	
100-0136-0449	House, 413 East Howell Avenue	Not Evaluated	
100-0136-0453	House, 417 East Howell Avenue	Not Evaluated	
100-0136-0454	House, 500 East Howell Avenue	Not Evaluated	
100-0136-0456	House, 503 East Howell Avenue	Not Evaluated	
100-0136-0457	House, 504 East Howell Avenue	Not Evaluated	
100-0136-0459	House, 509 East Howell Avenue	Not Evaluated	
100-0136-0482	House, 208 Hume Avenue	Not Evaluated	
100-0136-0484	House, 303 Hume Avenue	Not Evaluated	
100-0136-0486	House, 305 Hume Avenue	Not Evaluated	
100-0136-0487	House, 306 Hume Avenue	Not Evaluated	
100-0136-0488	House, 308 Hume Avenue	Not Evaluated	
100-0136-0489	House, 309 Hume Avenue	Not Evaluated	
100-0136-0490	House, 311 Hume Avenue	Not Evaluated	

TABLE A-1: PREVIOUSLY RECORDED RESOURCES WITHIN 0.5 MILES OF THE ARCHITECTURAL APE

DHR Number	Property Name and Address	Evaluation Status	Date of Evaluation
100-0136-0491	House, 312 Hume Avenue	Not Evaluated	
100-0136-0492	House, 313 Hume Avenue	Not Evaluated	
100-0136-0495	House, 316 Hume Avenue	Not Evaluated	
100-0136-0496	House, 317 Hume Avenue	Not Evaluated	
100-0136-0499	House, 320 Hume Avenue	Not Evaluated	
100-0136-0502	House, 323 Hume Avenue	Not Evaluated	
100-0136-0504	House, 325 Hume Avenue	Not Evaluated	
100-0136-0505	House, 326 Hume Avenue	Not Evaluated	
100-0136-0506	House, 327 Hume Avenue	Not Evaluated	
100-0136-0507	House, 328 Hume Avenue	Not Evaluated	
100-0136-0508	House, 400 and 402 Hume Avenue	Not Evaluated	
100-0136-0513	House, 404 Hume Avenue	Not Evaluated	
100-0136-0515	House, 406 Hume Avenue	Not Evaluated	
100-0136-0517	House, 408 Hume Avenue	Not Evaluated	
100-0136-0519	House, 410 Hume Avenue	Not Evaluated	
100-0136-0521	Duplex, 412 Hume Avenue	Not Evaluated	
100-0136-0523	Duplex, 414 Hume Avenue	Not Evaluated	
100-0136-0525	Commercial Building, 416 Hume Avenue	Not Evaluated	
100-0136-0531	House, 2302 LaGrande Avenue	Not Evaluated	
100-0136-0545	House, 208 LaVerne Avenue	Not Evaluated	
100-0136-0547	House, 210 LaVerne Avenue	Not Evaluated	
100-0136-0548	House, 211 LaVerne Avenue	Not Evaluated	
100-0136-0549	House, 213 LaVerne Avenue	Not Evaluated	
100-0136-0550	House, 303 LaVerne Avenue	Not Evaluated	
100-0136-0551	House, 305 LaVerne Avenue	Not Evaluated	
100-0136-0552	House, 306 LaVerne Avenue	Not Evaluated	
100-0136-0554	House, 309 LaVerne Avenue	Not Evaluated	
100-0136-0556	House, 312 LaVerne Avenue	Not Evaluated	
100-0136-0560	House, 316 LaVerne Avenue	Not Evaluated	
100-0136-0562	House, 318 LaVerne Avenue	Not Evaluated	

TABLE A-1: PREVIOUSLY RECORDED RESOURCES WITHIN 0.5 MILES OF THE ARCHITECTURAL APE

DHR Number	Property Name and Address	Evaluation Status	Date of Evaluation
100-0136-0563	House, 319 LaVerne Avenue	Not Evaluated	
100-0136-0564	House, 320 LaVerne Avenue	Not Evaluated	
100-0136-0565	House, 321 LaVerne Avenue	Not Evaluated	
100-0136-0566	House, 322 LaVerne Avenue	Not Evaluated	
100-0136-0569	House, 2301 Leslie Avenue	Not Evaluated	
100-0136-0570	House, 2303 Leslie Avenue	Not Evaluated	
100-0136-0571	House, 2402 Leslie Avenue	Not Evaluated	
100-0136-0572	House, 2403 Leslie Avenue	Not Evaluated	
100-0136-0573	House, 2404 Leslie Avenue	Not Evaluated	
100-0136-0574	House, 2405 Leslie Avenue	Not Evaluated	
100-0136-0575	House, 2406 Leslie Avenue	Not Evaluated	
100-0136-0576	House, 2407 Leslie Avenue	Not Evaluated	
100-0136-0578	House, 2409 Leslie Avenue	Not Evaluated	
100-0136-0579	House, 2410 Leslie Avenue	Not Evaluated	
100-0136-0580	House, 2411 Leslie Avenue	Not Evaluated	
100-0136-0581	House, 2412 Leslie Avenue	Not Evaluated	
100-0136-0582	House, 2500 Leslie Avenue	Not Evaluated	
100-0136-0584	House, 2502 Leslie Avenue	Not Evaluated	
100-0136-0585	House, 2503 Leslie Avenue	Not Evaluated	
100-0136-0586	House, 2504 Leslie Avenue	Not Evaluated	
100-0136-0588	House, 2506 Leslie Avenue	Not Evaluated	
100-0136-0589	House, 2507 Leslie Avenue	Not Evaluated	
100-0136-0590	House, 2508 Leslie Avenue	Not Evaluated	
100-0136-0591	House, 2509 Leslie Avenue	Not Evaluated	
100-0136-0592	House, 2600 Leslie Avenue	Not Evaluated	
100-0136-0609	Building, 1905 Mt. Vernon Avenue	Not Evaluated	
100-0136-0689	House, 303 Oxford Avenue	Not Evaluated	
100-0136-0690	House, 305 Oxford Avenue	Not Evaluated	
100-0136-0692	House, 311 Oxford Avenue	Not Evaluated	
100-0136-0693	House, 313 Oxford Avenue	Not Evaluated	

TABLE A-1: PREVIOUSLY RECORDED RESOURCES WITHIN 0.5 MILES OF THE ARCHITECTURAL APE

DHR Number	Property Name and Address	Evaluation Status	Date of Evaluation
100-0136-0714	House, 206 East Randolph Avenue	Not Evaluated	
100-0136-0715	House, 208 East Randolph Avenue	Not Evaluated	
100-0136-0716	House, 210 East Randolph Avenue	Not Evaluated	
100-0136-0717	House, 212 East Randolph Avenue	Not Evaluated	
100-0136-0718	House, 213 East Randolph Avenue	Not Evaluated	
100-0136-0719	House, 214 East Randolph Avenue	Not Evaluated	
100-0136-0720	House, 2205 East Randolph Avenue	Not Evaluated	
100-0136-0721	House, 2207 East Randolph Avenue	Not Evaluated	
100-0136-0722	House, 2209 East Randolph Avenue	Not Evaluated	
100-0136-0723	House, 2210 East Randolph Avenue	Not Evaluated	
100-0136-0724	House, 2211 East Randolph Avenue	Not Evaluated	
100-0136-0725	House, 2213 East Randolph Avenue	Not Evaluated	
100-0136-0727	House, 2301 East Randolph Avenue	Not Evaluated	
100-0136-0729	House, 2303 East Randolph Avenue	Not Evaluated	
100-0136-0730	House, 2305 East Randolph Avenue	Not Evaluated	
100-0136-0731	House, 2307 East Randolph Avenue	Not Evaluated	
100-0136-0734	House, 2311 East Randolph Avenue	Not Evaluated	
100-0136-0736	House, 2401 East Randolph Avenue	Not Evaluated	
100-0136-0738	House, 2403 East Randolph Avenue	Not Evaluated	
100-0136-0740	House, 2405 East Randolph Avenue	Not Evaluated	
100-0136-0741	House, 2407 East Randolph Avenue	Not Evaluated	
100-0136-0743	House, 2411 East Randolph Avenue	Not Evaluated	
100-0136-0744	House, 2413 East Randolph Avenue	Not Evaluated	
100-0136-0746	House, 2502 East Randolph Avenue	Not Evaluated	
100-0136-0747	House, 2504 East Randolph Avenue	Not Evaluated	
100-0136-0748	House, 2505 East Randolph Avenue	Not Evaluated	
100-0136-0749	House, 2506 East Randolph Avenue	Not Evaluated	
100-0136-0750	House, 2507 East Randolph Avenue	Not Evaluated	
100-0136-0751	House, 2509 East Randolph Avenue	Not Evaluated	
100-0136-0752	House, 2511 East Randolph Avenue	Not Evaluated	

TABLE A-1: PREVIOUSLY RECORDED RESOURCES WITHIN 0.5 MILES OF THE ARCHITECTURAL APE

DHR Number	Property Name and Address	Evaluation Status	Date of Evaluation
100-0136-0753	House, 2513 East Randolph Avenue	Not Evaluated	
100-0136-0754	House, 2602 East Randolph Avenue	Not Evaluated	
100-0136-0755	House, 2603 East Randolph Avenue	Not Evaluated	
100-0136-0761	House, 2613 East Randolph Avenue	Not Evaluated	
100-0136-0763	House, 2617 East Randolph Avenue	Not Evaluated	
100-0136-0784	House, 205 East Raymond Avenue	Not Evaluated	
100-0136-0785	House, 206 East Raymond Avenue	Not Evaluated	
100-0136-0786	House, 207 East Raymond Avenue	Not Evaluated	
100-0136-0788	House, 209 East Raymond Avenue	Not Evaluated	
100-0136-0789	Apartment Building, 211 East Raymond Avenue	Not Evaluated	
100-0136-0791	House, 300 East Raymond Avenue	Not Evaluated	
100-0136-0796	House, 306 East Raymond Avenue	Not Evaluated	
100-0136-0797	House, 308 East Raymond Avenue	Not Evaluated	
100-0136-0799	House, 312 East Raymond Avenue	Not Evaluated	
100-0136-0801	House, 314 East Raymond Avenue	Not Evaluated	
100-0136-0803	Duplex, 318 A&B East Raymond Avenue	Not Evaluated	
100-0136-0805	House, 320 East Raymond Avenue	Not Evaluated	
100-0136-0807	House, 322 East Raymond Avenue	Not Evaluated	
100-0136-0808	House, 324 East Raymond Avenue	Not Evaluated	
100-0136-0809	House, 326 East Raymond Avenue	Not Evaluated	
100-0136-0816	House, 407 East Raymond Avenue	Not Evaluated	
100-0136-0818	House, 410 East Raymond Avenue	Not Evaluated	
100-0136-0833	House, 2400 Terrett Avenue	Not Evaluated	
100-0136-0835	House, 2402 Terrett Avenue	Not Evaluated	
100-0136-0836	House, 2403 Terrett Avenue	Not Evaluated	
100-0136-0837	House, 2404 Terrett Avenue	Not Evaluated	
100-0136-0838	House, 2405 Terrett Avenue	Not Evaluated	
100-0136-0839	House, 2406 Terrett Avenue	Not Evaluated	
100-0136-0840	House, 2407 Terrett Avenue	Not Evaluated	

TABLE A-1: PREVIOUSLY RECORDED RESOURCES WITHIN 0.5 MILES OF THE ARCHITECTURAL APE

DHR Number	Property Name and Address	Evaluation Status	Date of Evaluation
100-0136-0842	House, 2409 Terrett Avenue	Not Evaluated	
100-0136-0844	House, 2500 Terrett Avenue	Not Evaluated	
100-0136-0845	House, 2501 Terrett Avenue	Not Evaluated	
100-0136-0846	House, 2503 Terrett Avenue	Not Evaluated	
100-0136-0847	House, 2504 Terrett Avenue	Not Evaluated	
100-0136-0848	House, 2505 Terrett Avenue	Not Evaluated	
100-0136-0849	House, 2506 Terrett Avenue	Not Evaluated	
100-0136-0850	House, 2507 Terrett Avenue	Not Evaluated	
100-0136-0851	House, 2508 Terrett Avenue	Not Evaluated	
100-0136-0853	House, 2510 Terrett Avenue	Not Evaluated	
100-0136-0854	House, 2511 Terrett Avenue	Not Evaluated	
100-0136-0857	House, 2603 Terrett Avenue	Not Evaluated	
100-0136-0858	House, 2604 Terrett Avenue	Not Evaluated	
100-0136-0859	House, 2605 Terrett Avenue	Not Evaluated	
100-0136-0861	House, 2607 Terrett Avenue	Not Evaluated	
100-0136-0862	House, 2610 Terrett Avenue	Not Evaluated	
100-0136-0863	House, 2612 Terrett Avenue	Not Evaluated	
100-0136-0906	Alexandria Fire Station Number 2 , Potomac Town Hall and Fire Department	Not Evaluated	
100-0136-0909	House, 215 East Windsor Avenue	Not Evaluated	
100-0136-0911	House, 217 East Windsor Avenue	Not Evaluated	
100-0136-0915	House, 221 East Windsor Avenue	Not Evaluated	
100-0136-0917	House, 300 East Windsor Avenue	Not Evaluated	
100-0136-0918	House, 301 East Windsor Avenue	Not Evaluated	
100-0136-0919	House, 302 East Windsor Avenue	Not Evaluated	
100-0136-0920	House, 303 East Windsor Avenue	Not Evaluated	
100-0136-0921	House, 304 East Windsor Avenue	Not Evaluated	
100-0136-0922	House, 305 East Windsor Avenue	Not Evaluated	
100-0136-0924	House, 307 East Windsor Avenue	Not Evaluated	
100-0136-0926	House, 308 East Windsor Avenue	Not Evaluated	

TABLE A-1: PREVIOUSLY RECORDED RESOURCES WITHIN 0.5 MILES OF THE ARCHITECTURAL APE

DHR Number	Property Name and Address	Evaluation Status	Date of Evaluation
100-0136-0927	House, 310 East Windsor Avenue	Not Evaluated	
100-0136-0929	House, 312 East Windsor Avenue	Not Evaluated	
100-0136-0931	House, 314 East Windsor Avenue	Not Evaluated	
100-0136-0933	House, 317 East Windsor Avenue	Not Evaluated	
100-0136-0935	House, 400 East Windsor Avenue	Not Evaluated	
100-0136-0937	House, 404 East Windsor Avenue	Not Evaluated	
100-0136-0938	House, 405 East Windsor Avenue	Not Evaluated	
100-0136-0940	House, 407 E. Windsor Avenue	Not Evaluated	
100-0136-0941	House, 408 E. Windsor Avenue	Not Evaluated	
100-0136-0942	House, 410 E. Windsor Avenue	Not Evaluated	
100-0136-0943	House, 413 E. Windsor Avenue	Not Evaluated	
100-0136-0945	House, 415 E. Windsor Avenue	Not Evaluated	
100-0136-0946	House, 416 E. Windsor Avenue	Not Evaluated	
100-0136-0947	House, 418 E. Windsor Avenue	Not Evaluated	
100-0136-0948	House, 419 E. Windsor Avenue	Not Evaluated	
100-0136-0949	House, 420 E. Windsor Avenue	Not Evaluated	
100-0136-0951	House, 501 E. Windsor Avenue	Not Evaluated	
100-0136-0952	House, 503 E. Windsor Avenue	Not Evaluated	
100-0136-0953	House, 504 E. Windsor Avenue	Not Evaluated	
100-0136-0955	House, 506 E. Windsor Avenue	Not Evaluated	
100-0136-0964	House, 512 E. Windsor Avenue	Not Evaluated	
100-0136-0965	House, 513 E. Windsor Avenue	Not Evaluated	
100-0136-0966	House, 516 E. Windsor Avenue	Not Evaluated	
100-0136-0968	House, 522 E. Windsor Avenue	Not Evaluated	
100-0137	Rosemont Historic District	Listed	NRHP 9/24/1992; VLR 12/11/1991
100-0137-0001	Lindrew House	Not Evaluated	
100-0137-0002	Giese House , Water Commissioner's House	Not Evaluated	
100-0137-0003	Sloan House	Not Evaluated	
100-0137-0004	Murtagh House	Not Evaluated	

TABLE A-1: PREVIOUSLY RECORDED RESOURCES WITHIN 0.5 MILES OF THE ARCHITECTURAL APE

DHR Number	Property Name and Address	Evaluation Status	Date of Evaluation
100-0137-0005	Coleman House , Kimmelfield House	Not Evaluated	
100-0137-0006	Sidley House	Not Evaluated	
100-0137-0007	Gore House	Not Evaluated	
100-0137-0008	Gartlam House , Jackson House	Not Evaluated	
100-0137-0009	Elmor House , King House	Not Evaluated	
100-0137-0010	Harris House , Nazzaro House	Not Evaluated	
100-0137-0011	Newton House , Poole House	Not Evaluated	
100-0137-0012	Gore House , Ward House	Not Evaluated	
100-0137-0013	Goldsworthy House	Not Evaluated	
100-0137-0014	Kline House , Warfield House	Not Evaluated	
100-0137-0015	Cradlin House , Rubenstein House	Not Evaluated	
100-0137-0016	Hoffman House , Lee House	Not Evaluated	
100-0137-0017	Finnell House	Not Evaluated	
100-0137-0018	Downs House , Goodloe House	Not Evaluated	
100-0137-0019	Amos House	Not Evaluated	
100-0137-0020	Thomas House	Not Evaluated	
100-0137-0021	Davis House , Oden House	Not Evaluated	
100-0137-0022	Dugan House , Presbyterian Manse	Not Evaluated	
100-0137-0029	Townhouse, 67, 69, and 71 Commonwealth Avenue	Not Evaluated	
100-0137-0030	Townhouse, 73, 75, and 77 Commonwealth Avenue	Not Evaluated	
100-0137-0031	House, 100 Commonwealth Avenue	Not Evaluated	
100-0137-0032	Dornin House , House, 102 Commonwealth Avenue	Not Evaluated	
100-0137-0033	Townhouse, 103, 105, and 107 Commonwealth Avenue	Not Evaluated	
100-0137-0034	House, 104 Commonwealth Avenue	Not Evaluated	
100-0137-0035	Townhouse, 109, 111, and 113 Commonwealth Avenue	Not Evaluated	
100-0137-0036	House, 115 Commonwealth Avenue	Not Evaluated	
100-0137-0037	Townhouse, 117 and 119 Commonwealth Avenue	Not Evaluated	

TABLE A-1: PREVIOUSLY RECORDED RESOURCES WITHIN 0.5 MILES OF THE ARCHITECTURAL APE

DHR Number	Property Name and Address	Evaluation Status	Date of Evaluation
100-0137-0038	House, 121 Commonwealth Avenue	Not Evaluated	
100-0137-0039	Townhouse, 123 and 125 Commonwealth Avenue	Not Evaluated	
100-0137-0040	House, 127 Commonwealth Avenue	Not Evaluated	
100-0137-0041	House, 201 Commonwealth Avenue	Not Evaluated	
100-0137-0042	Townhouse, 203 and 205 Commonwealth Avenue	Not Evaluated	
100-0137-0043	House, 204 Commonwealth Avenue	Not Evaluated	
100-0137-0044	Campbell House , Holland House	Not Evaluated	
100-0137-0045	Townhouse, 207, 209, and 211 Commonwealth Avenue	Not Evaluated	
100-0137-0047	House, 217 Commonwealth Avenue	Not Evaluated	
100-0137-0049	House, 301 Commonwealth Avenue	Not Evaluated	
100-0137-0050	Townhouse, 303 and 305 Commonwealth Avenue	Not Evaluated	
100-0137-0052	Townhouse, 307, 309, and 311 Commonwealth Avenue	Not Evaluated	
100-0137-0053	Townhouse, 313 and 315 Commonwealth Avenue	Not Evaluated	
100-0137-0054	House, 317 Commonwealth Avenue	Not Evaluated	
100-0137-0055	Apartment Building, 400 and 402 Commonwealth Avenue	Not Evaluated	
100-0137-0056	Rosemont Apartments	Not Evaluated	
100-0137-0057	Slaiman House , Stout House	Not Evaluated	
100-0137-0058	Bairley House	Not Evaluated	
100-0137-0059	Burroughs House , Keavin House	Not Evaluated	
100-0137-0060	Cochran House , Lettice House, The	Not Evaluated	
100-0137-0061	Keller House	Not Evaluated	
100-0137-0062	Dubong House	Not Evaluated	
100-0137-0063	Jones House	Not Evaluated	
100-0137-0064	Payne House, The	Not Evaluated	
100-0137-0066	House, 602 Johnston Place	Not Evaluated	

TABLE A-1: PREVIOUSLY RECORDED RESOURCES WITHIN 0.5 MILES OF THE ARCHITECTURAL APE

DHR Number	Property Name and Address	Evaluation Status	Date of Evaluation
100-0137-0067	Dellinger House , Sprinkle-White House	Not Evaluated	
100-0137-0068	Maginnis House, The	Not Evaluated	
100-0137-0069	Aheann House, The	Not Evaluated	
100-0137-0070	Hobson-Squires House, The	Not Evaluated	
100-0137-0071	Shackelford House, The	Not Evaluated	
100-0137-0072	House, 608 Johnston	Not Evaluated	
100-0137-0073	Hadeed House, The	Not Evaluated	
100-0137-0074	Petrakis House, The	Not Evaluated	
100-0137-0075	Building, 1921 King Street	Not Evaluated	
100-0137-0076	Welch House	Not Evaluated	
100-0137-0077	Miller House	Not Evaluated	
100-0137-0078	2211 King Street	Not Evaluated	
100-0137-0079	Fannon House , West House	Not Evaluated	
100-0137-0080	McLeod House , Smith House	Not Evaluated	
100-0137-0081	3 East Linden Street	Not Evaluated	
100-0137-0082	4 East Linden Street	Not Evaluated	
100-0137-0083	5,7,9 East Linden Street	Not Evaluated	
100-0137-0087	14-16 East Linden Street	Not Evaluated	
100-0137-0089	18 East Linden Street	Not Evaluated	
100-0137-0090	21 East Linden Street	Not Evaluated	
100-0137-0091	Davis House	Not Evaluated	
100-0137-0092	Bennheimer House	Not Evaluated	
100-0137-0093	Davis House , Givens House	Not Evaluated	
100-0137-0094	Penn House , Young House	Not Evaluated	
100-0137-0095	Humphries House , Painter House	Not Evaluated	
100-0137-0096	Barton House , Trigaux House	Not Evaluated	
100-0137-0097	Gilliam House , Street Clair House	Not Evaluated	
100-0137-0098	Allen House , Shultz House	Not Evaluated	
100-0137-0099	Eddy House , Lucas House	Not Evaluated	
100-0137-0100	Everly House , Meltzer House	Not Evaluated	

TABLE A-1: PREVIOUSLY RECORDED RESOURCES WITHIN 0.5 MILES OF THE ARCHITECTURAL APE

DHR Number	Property Name and Address	Evaluation Status	Date of Evaluation
100-0137-0101	Dove House , Morgan House	Not Evaluated	
100-0137-0102	Lemon House , Stout House	Not Evaluated	
100-0137-0103	Bradley House , Moore House	Not Evaluated	
100-0137-0104	Egan House , Schurtz House	Not Evaluated	
100-0137-0105	Erion House , Orley House	Not Evaluated	
100-0137-0106	Shuman House , Wilkening House	Not Evaluated	
100-0137-0107	Cannon House , Spoor House	Not Evaluated	
100-0137-0108	Sklar House , Smith House	Not Evaluated	
100-0137-0109	Anderson House	Not Evaluated	
100-0137-0110	Hightower House , Huet House	Not Evaluated	
100-0137-0111	Flynt House	Not Evaluated	
100-0137-0112	Hansen House , Waller House	Not Evaluated	
100-0137-0113	Stephenson House	Not Evaluated	
100-0137-0114	3 East Maple Street	Not Evaluated	
100-0137-0116	9 East Maple	Not Evaluated	
100-0137-0118	House, 3 West Maple Street	Not Evaluated	
100-0137-0119	House, 4 West Maple Street	Not Evaluated	
100-0137-0120	George House, The	Not Evaluated	
100-0137-0121	Furr House, The , Jamison House, The	Not Evaluated	
100-0137-0122	Smith House, The	Not Evaluated	
100-0137-0123	Armstrong House, The , Zanone House, The	Not Evaluated	
100-0137-0124	Redmond House, The	Not Evaluated	
100-0137-0125	Crahan House, The , Curtin House, The	Not Evaluated	
100-0137-0126	McGhee House, The , Stephens House, The	Not Evaluated	
100-0137-0127	Walters House, The	Not Evaluated	
100-0137-0128	Fitzwilliams House, The , Wade House, The	Not Evaluated	
100-0137-0129	Helwig House, The	Not Evaluated	

TABLE A-1: PREVIOUSLY RECORDED RESOURCES WITHIN 0.5 MILES OF THE ARCHITECTURAL APE

DHR Number	Property Name and Address	Evaluation Status	Date of Evaluation
100-0137-0130	Smith House, The	Not Evaluated	
100-0137-0131	McGuigan House, The , Wheat House, The	Not Evaluated	
100-0137-0132	Bartlett House , McPherson House, 17 West Maple Street	Not Evaluated	
100-0137-0133	Baggett House, The , Sublett House, The	Not Evaluated	
100-0137-0134	Roberts House, The	Not Evaluated	
100-0137-0135	Harmon House, The	Not Evaluated	
100-0137-0136	Stafford House, The	Not Evaluated	
100-0137-0137	Chesser House, The	Not Evaluated	
100-0137-0138	Sanders House, The	Not Evaluated	
100-0137-0139	Davenport House, The , Nash House, The	Not Evaluated	
100-0137-0140	Gnalls House, The , Poole, The	Not Evaluated	
100-0137-0141	Beach House, The	Not Evaluated	
100-0137-0142	Barrett House, The , Sattell House, The	Not Evaluated	
100-0137-0143	Adams House, The , Dolan House, The	Not Evaluated	
100-0137-0144	Fedder House, The , Moncure House, The	Not Evaluated	
100-0137-0145	DePuy House, The , Nalls House, The	Not Evaluated	
100-0137-0146	Eagen House, The , Warfield House	Not Evaluated	
100-0137-0147	Gordon House, The , Hayden House, The	Not Evaluated	
100-0137-0148	Karp House, The , Pierce House, The	Not Evaluated	
100-0137-0149	Thomson House, The	Not Evaluated	
100-0137-0150	Anderton House , Talmadge House	Not Evaluated	
100-0137-0151	Blount House , Brooke House	Not Evaluated	
100-0137-0152	Blackwell House	Not Evaluated	
100-0137-0153	Acton House , Williams House	Not Evaluated	
100-0137-0154	Casey House , Moore House	Not Evaluated	

TABLE A-1: PREVIOUSLY RECORDED RESOURCES WITHIN 0.5 MILES OF THE ARCHITECTURAL APE

DHR Number	Property Name and Address	Evaluation Status	Date of Evaluation
100-0137-0155	Murphy House , Waller House	Not Evaluated	
100-0137-0156	Klock House , Pollard House	Not Evaluated	
100-0137-0157	Gibson House , Pfeiffer House	Not Evaluated	
100-0137-0158	Doggett House	Not Evaluated	
100-0137-0159	Hammond House , Kail House	Not Evaluated	
100-0137-0160	Aitcheson, Jefferson, House , Langstaff House	Not Evaluated	
100-0137-0161	Wald House , Williams House	Not Evaluated	
100-0137-0162	Beggs House , Cannon House	Not Evaluated	
100-0137-0163	Schneider House , Vinyard House	Not Evaluated	
100-0137-0165	King House	Not Evaluated	
100-0137-0166	Miller House , Sweeley House	Not Evaluated	
100-0137-0167	Lambert House	Not Evaluated	
100-0137-0168	House, 601 North View Terrace	Not Evaluated	
100-0137-0169	House, 603 North View Terrace	Not Evaluated	
100-0137-0170	Woods House	Not Evaluated	
100-0137-0171	House, 607 North View Terrace	Not Evaluated	
100-0137-0175	3 East Rosemont Avenue	Not Evaluated	
100-0137-0176	4 East Rosemont Avenue	Not Evaluated	
100-0137-0179	9 East Rosemont Avenue	Not Evaluated	
100-0137-0181	12 East Rosemont Avenue	Not Evaluated	
100-0137-0182	14 East Rosemont Avenue	Not Evaluated	
100-0137-0183	15 East Rosemont Avenue	Not Evaluated	
100-0137-0185	17 East Rosemont Avenue	Not Evaluated	
100-0137-0186	20 East Rosemont Avenue	Not Evaluated	
100-0137-0187	Reddan House	Not Evaluated	
100-0137-0188	Rao House	Not Evaluated	
100-0137-0189	Cox House , White House	Not Evaluated	
100-0137-0190	Harper House , Strader House	Not Evaluated	
100-0137-0191	Bode House , Burke House	Not Evaluated	
100-0137-0192	Norris House	Not Evaluated	

TABLE A-1: PREVIOUSLY RECORDED RESOURCES WITHIN 0.5 MILES OF THE ARCHITECTURAL APE

DHR Number	Property Name and Address	Evaluation Status	Date of Evaluation
100-0137-0193	Little House	Not Evaluated	
100-0137-0194	Stephens House , Young House	Not Evaluated	
100-0137-0195	Briggs-Shine House , Dienelt House	Not Evaluated	
100-0137-0196	Deane House , Walsh House	Not Evaluated	
100-0137-0197	Elliott House, 14 W Rosemount Ave , Goodman House	Not Evaluated	
100-0137-0198	Callahan House , Manstof House	Not Evaluated	
100-0137-0200	Dare House , Jones House	Not Evaluated	
100-0137-0201	Grueneberger House , Kidd House	Not Evaluated	
100-0137-0202	House, 19 West Rosemont Avenue	Not Evaluated	
100-0137-0203	Rhodes House , Shelton House	Not Evaluated	
100-0137-0204	Lynch House , Pohl House	Not Evaluated	
100-0137-0205	Adams House , Amstutz House	Not Evaluated	
100-0137-0207	Carlson House , Hultish House	Not Evaluated	
100-0137-0208	Burke House , Rodgers House	Not Evaluated	
100-0137-0209	Kennedy House , Taylor House	Not Evaluated	
100-0137-0212	Kemper House , Schlickeisen House	Not Evaluated	
100-0137-0213	Beaver House , Slaymaker House	Not Evaluated	
100-0137-0214	House, 200 Rucker Place	Not Evaluated	
100-0137-0215	House, 300 Rucker Place	Not Evaluated	
100-0137-0216	House, 302 Rucker Place	Not Evaluated	
100-0137-0227	Burns House/Marsh House	Not Evaluated	
100-0137-0228	Rennings House/Tatspaugh House	Not Evaluated	
100-0137-0230	House, 15 Russell Road	Not Evaluated	
100-0137-0233	Bock House/Garner House	Not Evaluated	
100-0137-0234	Graham House/ Gurlea House	Not Evaluated	
100-0137-0235	Bayly House/Ertel House	Not Evaluated	
100-0137-0236	Murray House/Reid House	Not Evaluated	
100-0137-0237	Ehle House/House, 305 Russell Road	Not Evaluated	
100-0137-0238	House, 306 Russell Road	Not Evaluated	

TABLE A-1: PREVIOUSLY RECORDED RESOURCES WITHIN 0.5 MILES OF THE ARCHITECTURAL APE

DHR Number	Property Name and Address	Evaluation Status	Date of Evaluation
100-0137-0239	House, 307 Russell Road/Whitehall House	Not Evaluated	
100-0137-0240	House, 400 Russell Road/Reader House	Not Evaluated	
100-0137-0241	Schultze House	Not Evaluated	
100-0137-0243	House, 403 Russell Road/Leary House	Not Evaluated	
100-0137-0245	Byrne House/Fairchild House	Not Evaluated	
100-0137-0246	Turner House	Not Evaluated	
100-0137-0247	Ogden House/Steubing House	Not Evaluated	
100-0137-0248	Guokas House/Love House, Doctor	Not Evaluated	
100-0137-0249	Fagelson House/Mahoney House	Not Evaluated	
100-0137-0250	Beagle House/Thompson House	Not Evaluated	
100-0137-0251	Maury School	Not Evaluated	
100-0137-0252	House, 506 Russell Road	Not Evaluated	
100-0137-0254	Apartments, 6 Sunset Drive	Not Evaluated	
100-0137-0256	Apartment Building, 8 Sunset Drive	Not Evaluated	
100-0137-0257	Attached houses, 9 and 11 Sunset Drive	Not Evaluated	
100-0137-0258	Alexandria Lodgings	Not Evaluated	
100-0137-0259	Apartment Building, 12A and 12B Sunset Drive	Not Evaluated	
100-0137-0260	Rosemont Apartments	Not Evaluated	
100-0137-0261	The Fisher House	Not Evaluated	
100-0137-0262	Double House, 15 and 17 Sunset Drive	Not Evaluated	
100-0137-0263	Double House, 16 and 18 Sunset Drive.	Not Evaluated	
100-0137-0264	The Davis House	Not Evaluated	
100-0137-0265	The Grant House	Not Evaluated	
100-0137-0266	Double House, 21 and 23 Sunset Drive	Not Evaluated	
100-0137-0267	House, 22 Sunset Drive	Not Evaluated	

TABLE A-1: PREVIOUSLY RECORDED RESOURCES WITHIN 0.5 MILES OF THE ARCHITECTURAL APE

DHR Number	Property Name and Address	Evaluation Status	Date of Evaluation
100-0137-0268	The Yowell House	Not Evaluated	
100-0137-0269	Double House, 25 and 25 1/2 Sunset Drive	Not Evaluated	
100-0137-0270	Apartment Building, 26 Sunset Drive	Not Evaluated	
100-0137-0271	The Tolbert House	Not Evaluated	
100-0137-0272	Double House, 28 and 28A Sunset Drive	Not Evaluated	
100-0137-0276	Rosemont Park Market	Not Evaluated	
100-0137-0279	House, 3 West Walnut Street	Not Evaluated	
100-0137-0280	House, 4 West Walnut Street	Not Evaluated	
100-0137-0281	Nugent House/Travers House	Not Evaluated	
100-0137-0282	Nourse House/Reiss House	Not Evaluated	
100-0137-0283	Bigelow House/Owen House	Not Evaluated	
100-0137-0284	Parks House	Not Evaluated	
100-0137-0285	Pomeroy House	Not Evaluated	
100-0137-0286	Brawner House/Griggs House	Not Evaluated	
100-0137-0287	Nelson House/Pecona House	Not Evaluated	
100-0137-0288	Butler House	Not Evaluated	
100-0137-0289	Helwege House	Not Evaluated	
100-0137-0290	Bales House/Taylor House	Not Evaluated	
100-0137-0291	Payne House	Not Evaluated	
100-0137-0292	House, 16 West Walnut Street	Not Evaluated	
100-0137-0293	Panlachak House/Snow House	Not Evaluated	
100-0137-0294	McCurdy House	Not Evaluated	
100-0137-0295	Rogers House	Not Evaluated	
100-0137-0296	Kennedy House	Not Evaluated	
100-0137-0297	Ashton House/Rush House	Not Evaluated	
100-0137-0298	Tomion House	Not Evaluated	
100-0137-0299	King House	Not Evaluated	
100-0137-0300	Levy House	Not Evaluated	
100-0137-0301	Deahl House/Joseph House	Not Evaluated	

TABLE A-1: PREVIOUSLY RECORDED RESOURCES WITHIN 0.5 MILES OF THE ARCHITECTURAL APE

DHR Number	Property Name and Address	Evaluation Status	Date of Evaluation
100-0137-0302	Bunnoughs House/Earman House	Not Evaluated	
100-0137-0303	Herbert House/Regentin House	Not Evaluated	
100-0137-0304	Burke House/Eichner House	Not Evaluated	
100-0137-0305	Backus House	Not Evaluated	
100-0137-0306	Knebs House	Not Evaluated	
100-0137-0307	Sharp House/Smith, Howard W., House	Not Evaluated	
100-0137-0308	Cox House/Sharp House	Not Evaluated	
100-0137-0309	Prendergast House/Warfield House	Not Evaluated	
100-0137-0310	Wyman House	Not Evaluated	
100-0137-0311	Findlay House/Holland House	Not Evaluated	
100-0137-0312	Neri House/Swan House	Not Evaluated	
100-0137-0313	Woolfs House	Not Evaluated	
100-0138	Alexandria National Cemetery	Listed	NRHP 3/2/1995; VLR 10/19/1994
100-0139	Christ Church Episcopal Cemetery	Not Evaluated	
100-0140	Douglas Cemetery	Not Evaluated	
100-0141	Bethel Cemetery	Not Evaluated	
100-0142	Presbyterian & W. S. U. M. Church (Union) Cemetery/Presbyterian Cemetery	Not Evaluated	
100-0143	Street Paul's Episcopal Cemetery	Not Evaluated	
100-0144	Methodist Protestant Cemetery/Washington Street United Methodist Church Cemetery	Not Evaluated	
100-0148	Curtis Lumber and Plywood Terminal/Southern Railway Roundhouse	Eligible	4/2/1998
100-0149	Orange & Alexandria Railroad Hooff's Run Bridge	Listed	NRHP 8/7/2003; VLR 9/11/2002
100-0153	House, 709 Ramsey Street	Not Evaluated	
100-0154	House, 301 Braddock Road	Not Evaluated	
100-0155	House, 303 Braddock Road	Not Evaluated	

TABLE A-1: PREVIOUSLY RECORDED RESOURCES WITHIN 0.5 MILES OF THE ARCHITECTURAL APE

DHR Number	Property Name and Address	Evaluation Status	Date of Evaluation
100-0156	Building, 305-307 Braddock Road	Not Evaluated	
100-0157	House, 309 Braddock Road	Not Evaluated	
100-0158	House, 323 Oak Street	Not Evaluated	
100-0159	Service Building, 401 Braddock Road	Not Evaluated	
100-0160	George Washington, Junior High School	Not Evaluated	
100-0161	RF&P Railroad Bridge, spanning Braddock Road	Not Evaluated	
100-0162	Bridge, RF & P over Braddock Road	Not Evaluated	
100-0163	Bridge, RF & P over Braddock Road	Not Evaluated	
100-0164	Bridge, RF & P over Braddock Road	Not Evaluated	
100-0166	House, 406 Highland Place	Not Eligible	6/1/1993
100-0171	House, 210 East Alexandria Avenue	Not Evaluated	
100-0173	House, 218 East Alexandria Avenue	Not Evaluated	
100-0179	3010 Colvin Street , Alexandria Police Association	Not Evaluated	
100-0180	House, 3220 Colvin Street	Not Evaluated	
100-0182	House, 3020 Duke Street	Not Evaluated	
100-0185	House, 113 North Fayette Street	Not Evaluated	
100-0187	House, 2 East Glendale Avenue	Not Evaluated	
100-0188	House, 6 East Glendale Avenue	Not Evaluated	
100-0194	House, 604 A Janney's Lane	Not Evaluated	
100-0195	House, 1520 King Street	Not Evaluated	
100-0196	House, 1522 King Street	Not Evaluated	
100-0197	House, 1524 King Street	Not Evaluated	
100-0198	House, 2413 King Street	Not Evaluated	
100-0215	House, 126 North Longview Drive	Not Evaluated	
100-0216	House, 200 North Longview Drive	Not Evaluated	
100-0220	House, 212 East Mason Avenue	Not Evaluated	
100-0227	House, 1000 Mount Vernon Avenue	Not Evaluated	
100-0228	House, 904 Mount Vernon Avenue	Not Evaluated	

TABLE A-1: PREVIOUSLY RECORDED RESOURCES WITHIN 0.5 MILES OF THE ARCHITECTURAL APE

DHR Number	Property Name and Address	Evaluation Status	Date of Evaluation
100-0240	House, 114 North Payne Street	Not Evaluated	
100-0241	House, 115 North Payne Street	Not Evaluated	
100-0242	House, 116 North Payne Street	Not Evaluated	
100-0243	House, 118 North Payne Street	Not Evaluated	
100-0244	House, 120 North Payne Street	Not Evaluated	
100-0245	House, 122 North Payne Street	Not Evaluated	
100-0246	House, 124 North Payne Street	Not Evaluated	
100-0247	House, 126 North Payne Street	Not Evaluated	
100-0248	House, 128 North Payne Street	Not Evaluated	
100-0249	House, 130 North Payne Street	Not Evaluated	
100-0250	House, 132 North Payne Street	Not Evaluated	
100-0251	House, 134 North Payne Street	Not Evaluated	
100-0253	House, 108 North Quaker Lane	Not Evaluated	
100-0254	House, 208 North Quaker Lane	Not Evaluated	
100-0255	Clarens/House, 318 North Quaker Lane	Not Evaluated	
100-0256	House, 399 North Quaker Lane	Not Evaluated	
100-0257	House, 502 North Quaker Lane , The Cottage	Not Evaluated	
100-0275	House, 501 Upland Place	Not Evaluated	
100-0277	Phoenix Mill, 3610 Wheeler Avenue	Not Evaluated	
100-5002	House, 1006 Colonial Avenue	Not Evaluated	
100-5003	House, 239 Lynnhaven Drive	Not Evaluated	
100-5005	House, 43 Cockrell Avenue	Not Evaluated	
100-5006	House, 234 Wesmond Drive	Not Evaluated	
100-5008	Row House, 138 Wesmond Drive	Not Evaluated	
100-5009	Row House, 302 Wesmond Drive	Not Evaluated	
100-5011	House, 28 East Maple Street	Not Evaluated	
100-5017	Robinson Library	Eligible	9/26/2002
100-5021	Lynhaven Historic District	Eligible	4/2/1998
100-5033	James Bland Homes and Addition	Not Evaluated	

TABLE A-1: PREVIOUSLY RECORDED RESOURCES WITHIN 0.5 MILES OF THE ARCHITECTURAL APE

DHR Number	Property Name and Address	Evaluation Status	Date of Evaluation
100-5034	Commercial Building, 1305 King Street	Not Evaluated	
100-5035	Commercial Building, 1200 King Street	Not Evaluated	
100-5036	Mixed Use, 1201 King Street	Not Evaluated	
100-5037	Mixed Use, 1203 King Street	Not Evaluated	
100-5038	Commercial Building, 1205 King Street	Not Evaluated	
100-5039	Commercial Building, 1206-8 King Street	Not Evaluated	
100-5040	Commercial Building, 1207 King Street	Not Evaluated	
100-5041	Commercial Building, 1209-11 King Street	Not Evaluated	
100-5042	Commercial Building, 1212 King Street	Not Evaluated	
100-5043	Commercial Building, 1213 King Street	Not Evaluated	
100-5044	Commercial Building, 1215 King Street	Not Evaluated	
100-5045	House, 1216 King Street	Not Evaluated	
100-5046	Commercial Building, 1217 King Street	Not Evaluated	
100-5047	Commercial Building, 1218 King Street	Not Evaluated	
100-5048	Commercial Building, 1219-21 King Street	Not Evaluated	
100-5049	Commercial Building, 1225 King Street	Not Evaluated	
100-5050	Commercial Building, 1300 King Street	Not Evaluated	
100-5051	Commercial Building, 1301 King Street	Not Evaluated	
100-5052	Commercial Building, 1307 King Street	Not Evaluated	
100-5053	Commercial Building, 1309 King Street	Not Evaluated	

TABLE A-1: PREVIOUSLY RECORDED RESOURCES WITHIN 0.5 MILES OF THE ARCHITECTURAL APE

DHR Number	Property Name and Address	Evaluation Status	Date of Evaluation
100-5054	Commercial Building, 1311 King Street	Not Evaluated	
100-5055	Commercial Building, 1314 King Street	Not Evaluated	
100-5056	Commercial Building, 1313-5 King Street	Not Evaluated	
100-5057	Commercial Building, 1316 King Street	Not Evaluated	
100-5058	Commercial Building, 1317 King Street	Not Evaluated	
100-5059	Commercial Building, 1318-20 King Street	Not Evaluated	
100-5060	Commercial Building, 1319 King Street	Not Evaluated	
100-5061	Commercial Building, 1322 King Street	Not Evaluated	
100-5062	House, 101 N. West Street	Not Evaluated	
100-5063	House, 103-105 N. West Street	Not Evaluated	
100-5064	House, 110 S. West Street	Not Evaluated	
100-5065	House, 115 S. West Street	Not Evaluated	
100-5066	House, 119 S. West Street	Not Evaluated	
100-5067	House, 123 S. West Street	Not Evaluated	
100-5068	House, 127-125 S. West Street	Not Evaluated	
100-5069	House, 201 S. West Street	Not Evaluated	
100-5070	House, 203-205 S. West Street	Not Evaluated	
100-5071	House, 207-211 S. West Street	Not Evaluated	
100-5072	House, 219-223 S. West Street	Not Evaluated	
100-5073	House, 225 S. West Street	Not Evaluated	
100-5074	Shiloh Baptist Church	Not Evaluated	
100-5075	Houses, 1431-1433 Duke Street	Not Evaluated	
100-5076	Row Houses, 1435-1437 Duke Street	Not Evaluated	
100-5077	House, 1439 Duke Street	Not Evaluated	
100-5078	Houses, 1441-1443 Duke Street	Not Evaluated	

TABLE A-1: PREVIOUSLY RECORDED RESOURCES WITHIN 0.5 MILES OF THE ARCHITECTURAL APE

DHR Number	Property Name and Address	Evaluation Status	Date of Evaluation
100-5079	House, 1445 Duke Street	Not Evaluated	
100-5080	Commercial Building, 123 South Payne Street/200 Commerce Street	Not Evaluated	
100-5081	House, 122 South Peyton Street	Not Evaluated	
100-5082	Commercial Building, 130 South Peyton Street	Not Evaluated	
100-5083	House, 1301 Prince Street	Not Evaluated	
100-5084	House, 1303 Prince Street	Not Evaluated	
100-5085	House, 1305 Prince Street	Not Evaluated	
100-5086	House, 1307 Prince Street	Not Evaluated	
100-5087	House, 1307 1/2 Prince Street	Not Evaluated	
100-5088	House, 1309 Prince Street	Not Evaluated	
100-5089	House, 1311 Prince Street	Not Evaluated	
100-5090	Commercial Building, 1319-17 Prince Street	Not Evaluated	
100-5091	Commercial Building, 1401 Prince Street	Not Evaluated	
100-5092	House, 1401 1/2 Prince Street	Not Evaluated	
100-5093	House, 1403 Prince Street	Not Evaluated	
100-5094	House, 1405 Prince Street	Not Evaluated	
100-5095	House, 1407 Prince Street	Not Evaluated	
100-5096	House, 1409 Prince Street	Not Evaluated	
100-5097	House, 1413 Prince Street	Not Evaluated	
100-5098	Office Building, 1414 Prince Street	Not Evaluated	
100-5099	Office Building, 1420 Prince Street	Not Evaluated	
100-5100	Building, 1400 King Street	Not Evaluated	
100-5101	Building, 1401 King Street	Not Evaluated	
100-5102	Building, 1402 King Street	Not Evaluated	
100-5103	House, 1403 King Street	Not Evaluated	
100-5104	House, 1405 King Street	Not Evaluated	
100-5105	Commercial Building, 1406 King Street	Not Evaluated	
100-5106	House, 1407 King Street	Not Evaluated	

TABLE A-1: PREVIOUSLY RECORDED RESOURCES WITHIN 0.5 MILES OF THE ARCHITECTURAL APE

DHR Number	Property Name and Address	Evaluation Status	Date of Evaluation
100-5107	House, 1409 King Street	Not Evaluated	
100-5108	House, 1411 King Street	Not Evaluated	
100-5109	House, 1413 King Street	Not Evaluated	
100-5110	House, 1415 King Street	Not Evaluated	
100-5111	House, 1417 King Street	Not Evaluated	
100-5112	Alleyne AME Zion Church	Not Evaluated	
100-5113	Building, 1501 King Street	Not Evaluated	
100-5114	House, 1503 King Street	Not Evaluated	
100-5115	House, 1505 King Street	Not Evaluated	
100-5116	Building, 1507 King Street	Not Evaluated	
100-5117	Building, 1509 King Street	Not Evaluated	
100-5118	House, 1511 King Street	Not Evaluated	
100-5119	House, 1513 King Street	Not Evaluated	
100-5120	House, 1515 King Street	Not Evaluated	
100-5121	House, 1517 King Street	Not Evaluated	
100-5122	House, 1519 King Street	Not Evaluated	
100-5123	House, 1521 King Street	Not Evaluated	
100-5124	House, 1523 King Street	Not Evaluated	
100-5125	House, 1525 King Street	Not Evaluated	
100-5126	Building, 1601 King Street	Not Evaluated	
100-5127	House, 1607 King Street	Not Evaluated	
100-5128	Building, 1609 King Street	Not Evaluated	
100-5129	House, 1000-1002 King Street	Not Evaluated	
100-5130	House, 1001 King Street	Not Evaluated	
100-5131	House, 1003 King Street	Not Evaluated	
100-5132	Building, 1004-06 King Street	Not Evaluated	
100-5133	Building, 1005 King Street	Not Evaluated	
100-5134	House, 1008 King Street	Not Evaluated	
100-5135	House, 1009 King Street	Not Evaluated	
100-5136	House, 1010 King Street	Not Evaluated	

TABLE A-1: PREVIOUSLY RECORDED RESOURCES WITHIN 0.5 MILES OF THE ARCHITECTURAL APE

DHR Number	Property Name and Address	Evaluation Status	Date of Evaluation
100-5137	House, 1012-14 King Street	Not Evaluated	
100-5138	Building, 1015 King Street	Not Evaluated	
100-5139	Building, 1016 King Street	Not Evaluated	
100-5140	Building, 1017 King Street	Not Evaluated	
100-5141	Building, 1018 King Street	Not Evaluated	
100-5142	Building, 1019 King Street	Not Evaluated	
100-5143	Building, 1020 King Street	Not Evaluated	
100-5144	Building, 1021 King Street	Not Evaluated	
100-5145	Building, 1022 King Street	Not Evaluated	
100-5146	Building, 1023 King Street	Not Evaluated	
100-5147	Building, 1024 King Street	Not Evaluated	
100-5148	Building, 1025 King Street	Not Evaluated	
100-5149	Building, 1026 King Street	Not Evaluated	
100-5150	Building, 1028 King Street	Not Evaluated	
100-5151	Commercial Building, 1100 King Street	Not Evaluated	
100-5152	Commercial Building, 1101 King Street	Not Evaluated	
100-5153	House, 1102 King Street	Not Evaluated	
100-5154	House, 1104 King Street	Not Evaluated	
100-5155	House, 1106 King Street	Not Evaluated	
100-5156	House, 1110 King Street	Not Evaluated	
100-5157	House, 1111-1113 King Street	Not Evaluated	
100-5158	House, 1114 King Street	Not Evaluated	
100-5159	House, 1115-1117 King Street	Not Evaluated	
100-5160	House, 1118 King Street	Not Evaluated	
100-5161	House, 1119 King Street	Not Evaluated	
100-5162	House, 1120 King Street	Not Evaluated	
100-5163	Commercial Building, 1122-1124 King Street	Not Evaluated	
100-5164	Commercial Building, 1127-1131 King Street	Not Evaluated	

TABLE A-1: PREVIOUSLY RECORDED RESOURCES WITHIN 0.5 MILES OF THE ARCHITECTURAL APE

DHR Number	Property Name and Address	Evaluation Status	Date of Evaluation
100-5264	Abingdon Apartments, Potowmack Crossing at Old Town Condominiums	Not Evaluated	
100-5266	Colonial Revival Apartment Complexes of Alexandria	Not Evaluated	
100-5267	Mason Hall Apartments	Not Evaluated	
100-5268	Harbor Terrace Apartments	Not Evaluated	
100-5269	Bashford Hall Apartments	Not Evaluated	
100-5270	Locharbor Garden Apartments, Riverton Condominiums	Not Evaluated	

Source: Dovetail, 2015.



801 E. Main Street, Suite 1000
Richmond, VA 23219

July 6, 2016

Mr. Marc Holma
Division of Review and Compliance
Department of Historic Resources
2801 Kensington Avenue
Richmond, Virginia 22802

RE: Resource Eligibility/ Segment 1 (Rosslyn to Alexandria)
Southeast High Speed Rail Project, Washington, D.C. to Richmond Segment
DHR #2014-0666

Dear Marc,

The Federal Railroad Administration (FRA) and the Virginia Department of Rail and Public Transportation (DRPT) are continuing environmental studies associated with the Tier II Environmental Impact Statement (EIS) for the Washington, D.C. to Richmond segment of the Southeast High Speed Rail (DC2RVA) corridor (Project). The limits of the Project extend from Control Point RO (MP CFP-110) in Arlington south to the CSX Transportation ("CSXT") A-Line/CSXT-S-Line junction at MP A-11 in Centralia, Virginia (Chesterfield County), a distance of approximately 123 miles.

This project is receiving federal funding through the FRA, requires permits issued by federal agencies such as the U.S. Army Corps of Engineers, and will traverse federal land including parcels owned by the U.S. Marine Corps and the National Park Service, among others. Due to the involvement of these and several other federal entities, the undertaking requires compliance with the National Environmental Policy Act (NEPA) and Section 106 of the National Historic Preservation Act (NHPA), as amended. The FRA sent your office a project Initiation letter on December 11, 2014, formally commencing the Section 106 process, and the project's Area of Potential Effects (APE) was approved by the State Historic Preservation Officer (SHPO) on February 2, 2015, as required by 36 CFR 800.4(a)(1).

We are writing today to coordinate architectural identification studies within Segment 1/Rosslyn to Alexandria (ROAF) of the larger Project initiative. Segment 1/ROAF includes the span between the northern project terminus to just east of Wheeler Avenue in Alexandria on the south. Enclosed please find two hard copies and one electronic copy of the report entitled *Architectural Reconnaissance Survey for the Washington, D.C. to Richmond, Virginia High Speed Rail Project, Rosslyn to Alexandria (ROAF) Segment, Arlington County and the City of Alexandria*. The report was authored by Heather Dollins Staton, Adriana T. Lesiuk, and Emily K. Anderson with Dovetail Cultural Resource Group (Dovetail), a member of the DC2RVA Project Team. The report meets all standards set forth in both the Secretary of

Interior's Standards and Guidelines (1983) and the Virginia Department of Historic Resource's (DHR) *Guidelines for Preparing Identification and Evaluation Reports* (2011).

The current survey identified 142 previously recorded resources and 45 newly recorded resources, for a total of 187 surveyed resources. (A table is attached showing the resource numbers, names and addresses of these resources.) Of the 142 previously recorded resources, one, the George Washington National Masonic Memorial (100-0128), was listed on the National Register of Historic Places (NRHP) and determined to be a National Historic Landmark (NHL) in 2015. Five additional resources (Washington National Airport, 000-0045; Mount Vernon Memorial Highway, 029-0218; Alexandria Depot, 100-0124; Parker-Gray Historic District, 100-0133; Rosemont Historic District, 100-0137) are listed in the NRHP and Virginia Landmarks Registry (VLR). Dovetail recommends that all six of these resources retain sufficient integrity and significance and should remain eligible for and listed in the NRHP and, in the case of the George Washington National Masonic Memorial, should continue to be considered a NHL. In addition, Dovetail recommends one previously recorded resource, George Washington Junior High School (100-0160), potentially eligible for listing in the NRHP under Criterion C.

The remaining 180 resources, comprising 135 previously recorded resources and 45 newly recorded resources, are recommended not eligible for the NRHP as individual resources. A majority of the resources (n=131 or 70.6 percent) are located within the boundaries of one of the two previously mentioned historic districts: Parker-Gray Historic District (100-0133) and Rosemont Historic District (100-0137). Of those, Dovetail recommends that 122 are contributing resources to their respective historic district and nine are non-contributing.

We invite your agency to concur with these recommendations within 30 days of receipt of this letter. If you have questions about historic property studies for this project, please do not hesitate to contact me or Heather Staton at (540) 899-9170 or via email at kbarile@dovetailcrg.com/hstaton@dovetailcrg.com.

Sincerely,



Kerri S. Barile, Ph.D.

President, Dovetail Cultural Resource Group

CC: Emily Stock, DRPT
John Winkle, FRA
John Morton, HDR
Carey Burch, HDR
Stephen Walter, Parsons

The Virginia SHPO concurs that the following resources continue to be eligible for or listed on the NRHP, as recorded during the DC2RVA/Segment 1 study (DHR #2014-0666):

- 000-0045 Washington National Airport (Reagan National Airport) (Criteria A & C)
- 029-0218 Mount Vernon Memorial Highway (portion of George Washington Memorial Parkway) (Criteria A & C)
- 100-0124 Alexandria Depot, 110 Callahan Drive (Criteria A & C)
- 100-0128 George Washington National Masonic Memorial (Criterion C and Criteria Consideration F)
- 100-0133 Parker-Gray Historic District (Criteria A & C)
- 100-0137 Rosemont Historic District (Criteria A & C)

They further concur that the following resource is potentially eligible for the NRHP:

- 100-0160 George Washington Junior High School, 1005 Mt. Vernon Ave (Criterion C)

They also concur that the following resources are eligible for the NRHP as contributing elements to the Parker-Grey Historic District (100-0133), but they are not individually eligible for listing under Criteria A-C as architectural resources:

- 100-0133-0165 House, 1615 Boyle Street North
- 100-0133-0166 House, 1613 Boyle Street North
- 100-0133-0167 House, 1611 Boyle Street North
- 100-0133-0168 House, 1609 Boyle Street North
- 100-0133-0169 House, 1607 Boyle Street North
- 100-0133-0170 House, 1605 Boyle Street North
- 100-0133-0171 House, 1603 Boyle Street North
- 100-0133-0172 House, 1601 Boyle Street North
- 100-0133-0173 House, 1622 Boyle Street North
- 100-0133-0174 House, 1620 Boyle Street North
- 100-0133-0175 House, 1618 Boyle Street North
- 100-0133-0176 House, 1616 Boyle Street North
- 100-0133-0177 House, 1614 Boyle Street North
- 100-0133-0178 House, 1612 Boyle Street North
- 100-0133-0179 House, 1610 Boyle Street North
- 100-0133-0180 House, 1608 Boyle Street North
- 100-0133-0181 House, 1606 Boyle Street North
- 100-0133-0182 House, 1604 Boyle Street North

- 100-0133-0183 House, 1602 Boyle Street North
- 100-0133-0184 House, 1600 Boyle Street North
- 100-0133-0185 House, 211 Buchanan Street North
- 100-0133-0186 House, 213 Buchanan Street North
- 100-0133-0187 House, 215 Buchanan Street North
- 100-0133-0188 House, 217 Buchanan Street North
- 100-0133-0189 House, 219 Buchanan Street North
- 100-0133-0190 House, 221 Buchanan Street North
- 100-0133-0191 House, 225 Buchanan Street North
- 100-0133-0192 House, 227 Buchanan Street North
- 100-0133-0193 House, 229 Buchanan Street North
- 100-0133-0194 House, 231 Buchanan Street North
- 100-0133-0195 House, 233 Buchanan Street North
- 100-0133-0196 House, 235 Buchanan Street North
- 100-0133-0197 House, 237 Buchanan Street North
- 100-0133-0198 House, 239 Buchanan Street North
- 100-0133-0199 House, 241 Buchanan Street North
- 100-0133-0200 House, 243 Buchanan Street North
- 100-0133-0201 House, 245 Buchanan Street North
- 100-0133-0202 House, 303 Buchanan Street North
- 100-0133-0203 House, 305 Buchanan Street North
- 100-0133-0204 House, 307 Buchanan Street North
- 100-0133-0205 House, 309 Buchanan Street North
- 100-0133-0206 House, 311 Buchanan Street North
- 100-0133-0207 House, 313 Buchanan Street North
- 100-0133-0208 House, 315 Buchanan Street North
- 100-0133-0209 House, 317 Buchanan Street North
- 100-0133-0210 House, 319 Buchanan Street North
- 100-0133-0211 House, 321 Buchanan Street North
- 100-0133-0212 House, 323 Buchanan Street North
- 100-0133-0243 Jefferson Houston School, Auditorium, and Pool Complex/USO Auditorium, 1501
Cameron Street
- 100-0133-0247 House, 1715 Cameron Street
- 100-0133-0248 House, 1717 Cameron Street
- 100-0133-0249 House, 1719 Cameron Street
- 100-0133-0250 House, 1721 Cameron Street
- 100-0133-0251 House, 1723 Cameron Street

100-0133-0252 House, 1725 Cameron Street
100-0133-0253 House, 1727 Cameron Street
100-0133-0254 House, 1729 Cameron Street
100-0133-0255 House, 1731 Cameron Street
100-0133-0256 House, 1733 Cameron Street
100-0133-0257 House, 1735 Cameron Street
100-0133-0258 House, 1737 Cameron Street
100-0133-0259 House, 1739 Cameron Street
100-0133-0350 House, 417 Earl Street North
100-0133-0351 House, 419 Earl Street North
100-0133-0352 House, 421 Earl Street North
100-0133-0353 House, 423 Earl Street North
100-0133-0354 House, 425 Earl Street North
100-0133-0355 House, 427 Earl Street North
100-0133-0356 House, 429 Earl Street North
100-0133-0357 House, 431 Earl Street North
100-0133-0358 House, 433 Earl Street North
100-0133-0359 House, 435 Earl Street North
100-0133-0360 House, 437 Earl Street North
100-0133-0361 House, 439 Earl Street North
100-0133-0362 House, 420 Earl Street North
100-0133-0363 House, 422 Earl Street North
100-0133-0364 House, 424 Earl Street North
100-0133-0365 House, 426 Earl Street North
100-0133-0442 House, 124 Harvard Street
100-0133-0443 House, 126 Harvard Street
100-0133-0456 House, 127 Harvard Street
100-0133-0580 House, 1352 Madison Street
100-0133-0581 House, 1356 Madison Street
100-0133-0582 House, 1360 Madison Street
100-0133-1013 House, 436 Peyton Street North
100-0133-1111 House, 1601 Princess Street
100-0133-1112 House, 1603 Princess Street
100-0133-1113 House, 1605 Princess Street
100-0133-1114 House, 1607 Princess Street
100-0133-1115 House, 1609 Princess Street
100-0133-1116 House, 1611 Princess Street

100-0133-1117 House, 1613 Princess Street
100-0133-1119 House, 1600 Princess Street
100-0133-1120 House, 1602 Princess Street
100-0133-1121 House, 1604 Princess Street
100-0133-1122 House, 1606 Princess Street
100-0133-1123 House, 1608 Princess Street
100-0133-1124 House, 1610 Princess Street
100-0133-1125 House, 1612 Princess Street
100-0133-1126 House, 1614 Princess Street
100-0133-1196 House, 1600 Suter Street
100-0133-1197 House, 1602 Suter Street
100-0133-1198 House, 1604 Suter Street
100-0133-1199 House, 1606 Suter Street
100-0133-1200 House, 1608 Suter Street
100-0133-1201 House, 1610 Suter Street
100-0133-1284 House, 627 West Street North
100-0133-1285 House, 633 West Street North
100-0133-1286 House, 711 West Street North
100-0133-1287 House, 715 West Street North
100-0133-1288 House, 719 West Street North
100-0133-1289 House, 727 West Street North
100-0133-1307 House, 1321 Wythe Street
100-0133-1308 House, 1327 Wythe Street
100-0133-1309 House, 1329 Wythe Street
100-0133-1312 House, 635 West Street North

They also concur that the following resources are eligible for the NRHP as contributing elements to the Rosemont Historic District (100-0137), but they are not individually eligible for listing under Criteria A–C as architectural resources:

100-0137-0254 Apartments, 6 Sunset Drive
100-0137-0256 Apartment Building, 8 Sunset Drive
100-0137-0257 Attached houses, 9 and 11 Sunset Drive
100-0137-0262 Double House, 15 and 17 Sunset Drive
100-0137-0266 Double House, 21 and 23 Sunset Drive
100-0137-0269 Double House, 25 and 25 1/2 Sunset Drive
100-0137-0271 The Tolbert House, 27 Sunset Drive

Lastly, they concur that the following resources are not eligible for the NRHP as individual resources under Criteria A–C and they do not contribute to the eligibility of a historic district:

- 000-1256 SOS-Curvilinear Sculpture, Crystal Drive
- 000-4903 Public Storage/Warehouse, 398 Long Bridge Drive
- 000-4904 Crossfit South Arlington/Warehouse, 607 South Ball Street
- 100-0133-1091 House, 1519 Princess Street
- 100-0133-1092 House, 1521 Princess Street
- 100-0133-1093 House, 1523 Princess Street
- 100-0137-0075 Building, 1921 King Street
- 100-0137-0253 Miller House, 5 Sunset Drive (Railroad hotel)
- 100-0137-0255 House, 7 Sunset Drive
- 100-0137-0260 Rosemont Apartments, 13 Sunset Drive
- 100-0137-0264 The Davis House, 19 Sunset Drive
- 100-0159 House, 401 Braddock Road
- 100-0179 Alexandria Police Association, 3010 Colvin Street
- 100-0180 House, 3220 Colvin Street
- 100-5284 Commercial Building, 1505 Powhatan Street
- 100-5285 House, 1413 Powhatan Street
- 100-5286 Townhouse, 1001-1011 Bashford Lane
- 100-5287 Townhouse, 1008-1010 Bashford Lane
- 100-5288 Commercial Building/Asian Auto, 1200 North Henry Street
- 100-5289 Commercial Building/DC Metro Church, 1100 North Fayette Street
- 100-5290 Industrial Building/Carbon Industrial Design, 1050 N Fayette Street
- 100-5291 Ernie's Crab House Restaurant, 1743 King Street
- 100-5292 Townhouses, 429-441 Mt. Vernon Avenue
- 100-5293 Townhouses, 415-427 Mt. Vernon Avenue
- 100-5294 Townhouses, 401-413 Mt. Vernon Avenue
- 100-5295 Townhouses, 325-337 Mt. Vernon Avenue
- 100-5296 Townhouses, 311-323 Mt. Vernon Avenue
- 100-5297 Townhouses, 301-309 Mt. Vernon Avenue
- 100-5298 Townhouses, 121-129 E Linden Street
- 100-5299 Townhouses, 120-130 E Rosemont Avenue
- 100-5300 Townhouses, 112-118 E Rosemont Avenue
- 100-5301 Townhouses, 129-141 Mt. Vernon Avenue
- 100-5302 Townhouses, 115-127 Mt. Vernon Avenue
- 100-5303 Townhouses, 101-113 Mt. Vernon Avenue

- 100-5304 Townhouses, 49-61 Mt. Vernon Avenue
- 100-5305 Townhouses, 35-47 Mt. Vernon Avenue
- 100-5306 Townhouses, 25-33 Mt. Vernon Avenue
- 100-5307 Townhouses, 19-23 Mt. Vernon Avenue
- 100-5308 Alexandria Water Corp./Commercial Building, 2223 Duke Street
- 100-5309 United States Post Office Vehicle Maintenance Facility, Commercial Building, 2300 Duke Street
- 100-5310 D & S Repair Service/Auto Body Shop, 20-24 Dove Street
- 100-5311 M & B Auto Sales/Commercial Building, 26 Dove Street
- 100-5312 On Tap Magazine/Office Building, 25 Dove Street
- 100-5313 Land Rover Shop/Warehouse, 2644 Duke Street
- 100-5314 Alexandria Animal Hospital, 2660 Duke Street
- 100-5315 A & Jad's Carpet Cleaning/Commercial Building, 2756-2758 Duke Street
- 100-5316 Alexandria Redevelopment and Housing Authority/Commercial Building, 2830-2834 Duke Street
- 100-5317 Exxon Service Station, 2838 Duke Street
- 100-5318 Commercial Building/Yellow Cab, 3014 Colvin Street
- 100-5319 Jones Roofing/Commercial Building, 3124 Colvin Street
- 100-5320 National Flag Building, Office Building, 100 S Quaker Lane
- 100-5321 Rocklands BBQ, Commercial Building, 25 S Quaker Lane
- 100-5322 Washington Metropolitan Area Transit Authority Building, 195 Telegraph Road
- 100-5323 Townhouses, 526-538 E Glendale Avenue
- 100-5324 Townhouses, 514-524 E Glendale Avenue
- 100-5325 Townhouses, 500-512 E Glendale Avenue
- 100-5326 Townhouses, 1208-1214 Colonial Avenue

Julie Langan, Director
Virginia Department of Historic Resources
Virginia State Historic Preservation Officer

Date

SEGMENT 1 (ROAF) / SUMMARY OF IDENTIFIED RESOURCES AND RECOMMENDATIONS

Cells highlighted in red denote resources that should retain their previous eligibility determination (eligible for, or listed in, the NRHP). Cells highlighted in blue denote resources recommended potentially eligible as a part of the current survey.

DHR Number	Name	City/County	Date of Construction	DC2RVA Project Team Recommendation
000-0045	Washington National Airport (Reagan National Airport)	Arlington	1941	Listed
000-1256	SOS-Curvilinear Sculpture, Crystal Drive	Arlington	Ca. 1988	Not Eligible
000-4903	Public Storage/Warehouse, 398 Long Bridge Drive	Arlington	1957	Not Eligible
000-4904	Crossfit South Arlington/Warehouse, 607 South Ball Street	Arlington	1957	Not Eligible
029-0218	Mount Vernon Memorial Highway (portion of George Washington Memorial Parkway)	Fairfax, Arlington	ca. 1929	Listed
100-0124	Alexandria Depot, 110 Callahan Drive	Alexandria	1905	Listed
100-0128	George Washington National Masonic Memorial	Alexandria	ca. 1922	Listed
100-0133	Parker-Gray Historic District/Uptown	Alexandria	ca. 1810	Listed
100-0133-0165	House, 1615 Boyle Street North	Alexandria	ca. 1940	Not Individually Eligible; Contributing to the Parker-Grey Historic District
100-0133-0166	House, 1613 Boyle Street North	Alexandria	ca. 1940	Not Individually Eligible; Contributing to the Parker-Grey Historic District
100-0133-0167	House, 1611 Boyle Street North	Alexandria	ca. 1940	Not Individually Eligible; Contributing to the Parker-Grey Historic District
100-0133-0168	House, 1609 Boyle Street North	Alexandria	ca. 1940	Not Individually Eligible; Contributing to the Parker-Grey Historic District
100-0133-0169	House, 1607 Boyle Street North	Alexandria	ca. 1940	Not Individually Eligible; Contributing to the Parker-Grey Historic District

SEGMENT 1 (ROAF) / SUMMARY OF IDENTIFIED RESOURCES AND RECOMMENDATIONS

Cells highlighted in red denote resources that should retain their previous eligibility determination (eligible for, or listed in, the NRHP). Cells highlighted in blue denote resources recommended potentially eligible as a part of the current survey.

DHR Number	Name	City/County	Date of Construction	DC2RVA Project Team Recommendation
100-0133-0170	House, 1605 Boyle Street North	Alexandria	ca. 1940	Not Individually Eligible; Contributing to the Parker-Grey Historic District
100-0133-0171	House, 1603 Boyle Street North	Alexandria	ca. 1940	Not Individually Eligible; Contributing to the Parker-Grey Historic District
100-0133-0172	House, 1601 Boyle Street North	Alexandria	ca. 1940	Not Individually Eligible; Contributing to the Parker-Grey Historic District
100-0133-0173	House, 1622 Boyle Street North	Alexandria	ca. 1940	Not Individually Eligible; Contributing to the Parker-Grey Historic District
100-0133-0174	House, 1620 Boyle Street North	Alexandria	ca. 1940	Not Individually Eligible; Contributing to the Parker-Grey Historic District
100-0133-0175	House, 1618 Boyle Street North	Alexandria	ca. 1940	Not Individually Eligible; Contributing to the Parker-Grey Historic District
100-0133-0176	House, 1616 Boyle Street North	Alexandria	ca. 1940	Not Individually Eligible; Contributing to the Parker-Grey Historic District
100-0133-0177	House, 1614 Boyle Street North	Alexandria	ca. 1940	Not Individually Eligible; Contributing to the Parker-Grey Historic District
100-0133-0178	House, 1612 Boyle Street North	Alexandria	ca. 1940	Not Individually Eligible; Contributing to the Parker-Grey Historic District
100-0133-0179	House, 1610 Boyle Street North	Alexandria	ca. 1940	Not Individually Eligible; Contributing to the Parker-Grey Historic District
100-0133-0180	House, 1608 Boyle Street North	Alexandria	ca. 1940	Not Individually Eligible; Contributing to the Parker-Grey Historic District
100-0133-0181	House, 1606 Boyle Street North	Alexandria	ca. 1940	Not Individually Eligible; Contributing to the Parker-Grey Historic District

SEGMENT 1 (ROAF) / SUMMARY OF IDENTIFIED RESOURCES AND RECOMMENDATIONS

Cells highlighted in red denote resources that should retain their previous eligibility determination (eligible for, or listed in, the NRHP). Cells highlighted in blue denote resources recommended potentially eligible as a part of the current survey.

DHR Number	Name	City/County	Date of Construction	DC2RVA Project Team Recommendation
100-0133-0182	House, 1604 Boyle Street North	Alexandria	ca. 1940	Not Individually Eligible; Contributing to the Parker-Grey Historic District
100-0133-0183	House, 1602 Boyle Street North	Alexandria	ca. 1940	Not Individually Eligible; Contributing to the Parker-Grey Historic District
100-0133-0184	House, 1600 Boyle Street North	Alexandria	ca. 1940	Not Individually Eligible; Contributing to the Parker-Grey Historic District
100-0133-0185	House, 211 Buchanan Street North	Alexandria	ca. 1940	Not Individually Eligible; Contributing to the Parker-Grey Historic District
100-0133-0186	House, 213 Buchanan Street North	Alexandria	ca. 1940	Not Individually Eligible; Contributing to the Parker-Grey Historic District
100-0133-0187	House, 215 Buchanan Street North	Alexandria	ca. 1940	Not Individually Eligible; Contributing to the Parker-Grey Historic District
100-0133-0188	House, 217 Buchanan Street North	Alexandria	ca. 1940	Not Individually Eligible; Contributing to the Parker-Grey Historic District
100-0133-0189	House, 219 Buchanan Street North	Alexandria	ca. 1940	Not Individually Eligible; Contributing to the Parker-Grey Historic District
100-0133-0190	House, 221 Buchanan Street North	Alexandria	ca. 1940	Not Individually Eligible; Contributing to the Parker-Grey Historic District
100-0133-0191	House, 225 Buchanan Street North	Alexandria	ca. 1940	Not Individually Eligible; Contributing to the Parker-Grey Historic District
100-0133-0192	House, 227 Buchanan Street North	Alexandria	ca. 1940	Not Individually Eligible; Contributing to the Parker-Grey Historic District
100-0133-0193	House, 229 Buchanan Street North	Alexandria	ca. 1940	Not Individually Eligible; Contributing to the Parker-Grey Historic District

SEGMENT 1 (ROAF) / SUMMARY OF IDENTIFIED RESOURCES AND RECOMMENDATIONS

Cells highlighted in red denote resources that should retain their previous eligibility determination (eligible for, or listed in, the NRHP). Cells highlighted in blue denote resources recommended potentially eligible as a part of the current survey.

DHR Number	Name	City/County	Date of Construction	DC2RVA Project Team Recommendation
100-0133-0194	House, 231 Buchanan Street North	Alexandria	ca. 1940	Not Individually Eligible; Contributing to the Parker-Grey Historic District
100-0133-0195	House, 233 Buchanan Street North	Alexandria	ca. 1940	Not Individually Eligible; Contributing to the Parker-Grey Historic District
100-0133-0196	House, 235 Buchanan Street North	Alexandria	ca. 1940	Not Individually Eligible; Contributing to the Parker-Grey Historic District
100-0133-0197	House, 237 Buchanan Street North	Alexandria	ca. 1940	Not Individually Eligible; Contributing to the Parker-Grey Historic District
100-0133-0198	House, 239 Buchanan Street North	Alexandria	ca. 1940	Not Individually Eligible; Contributing to the Parker-Grey Historic District
100-0133-0199	House, 241 Buchanan Street North	Alexandria	ca. 1940	Not Individually Eligible; Contributing to the Parker-Grey Historic District
100-0133-0200	House, 243 Buchanan Street North	Alexandria	ca. 1940	Not Individually Eligible; Contributing to the Parker-Grey Historic District
100-0133-0201	House, 245 Buchanan Street North	Alexandria	ca. 1940	Not Individually Eligible; Contributing to the Parker-Grey Historic District
100-0133-0202	House, 303 Buchanan Street North	Alexandria	ca. 1940	Not Individually Eligible; Contributing to the Parker-Grey Historic District
100-0133-0203	House, 305 Buchanan Street North	Alexandria	ca. 1940	Not Individually Eligible; Contributing to the Parker-Grey Historic District
100-0133-0204	House, 307 Buchanan Street North	Alexandria	ca. 1940	Not Individually Eligible; Contributing to the Parker-Grey Historic District
100-0133-0205	House, 309 Buchanan Street North	Alexandria	ca. 1940	Not Individually Eligible; Contributing to the Parker-Grey Historic District

SEGMENT 1 (ROAF) / SUMMARY OF IDENTIFIED RESOURCES AND RECOMMENDATIONS

Cells highlighted in red denote resources that should retain their previous eligibility determination (eligible for, or listed in, the NRHP). Cells highlighted in blue denote resources recommended potentially eligible as a part of the current survey.

DHR Number	Name	City/County	Date of Construction	DC2RVA Project Team Recommendation
100-0133-0206	House, 311 Buchanan Street North	Alexandria	ca. 1940	Not Individually Eligible; Contributing to the Parker-Grey Historic District
100-0133-0207	House, 313 Buchanan Street North	Alexandria	ca. 1940	Not Individually Eligible; Contributing to the Parker-Grey Historic District
100-0133-0208	House, 315 Buchanan Street North	Alexandria	ca. 1940	Not Individually Eligible; Contributing to the Parker-Grey Historic District
100-0133-0209	House, 317 Buchanan Street North	Alexandria	ca. 1940	Not Individually Eligible; Contributing to the Parker-Grey Historic District
100-0133-0210	House, 319 Buchanan Street North	Alexandria	ca. 1940	Not Individually Eligible; Contributing to the Parker-Grey Historic District
100-0133-0211	House, 321 Buchanan Street North	Alexandria	ca. 1940	Not Individually Eligible; Contributing to the Parker-Grey Historic District
100-0133-0212	House, 323 Buchanan Street North	Alexandria	ca. 1940	Not Individually Eligible; Contributing to the Parker-Grey Historic District
100-0133-0243	Jefferson Houston School, Auditorium, and Pool Complex/USO Auditorium, 1501 Cameron Street	Alexandria	1942	Not Individually Eligible; Contributing to the Parker-Grey Historic District
100-0133-0247	House, 1715 Cameron Street	Alexandria	ca. 1940	Not Individually Eligible; Contributing to the Parker-Grey Historic District
100-0133-0248	House, 1717 Cameron Street	Alexandria	ca. 1940	Not Individually Eligible; Contributing to the Parker-Grey Historic District
100-0133-0249	House, 1719 Cameron Street	Alexandria	ca. 1940	Not Individually Eligible; Contributing to the Parker-Grey Historic District
100-0133-0250	House, 1721 Cameron Street	Alexandria	ca. 1940	Not Individually Eligible; Contributing to the Parker-Grey Historic District

SEGMENT 1 (ROAF) / SUMMARY OF IDENTIFIED RESOURCES AND RECOMMENDATIONS

Cells highlighted in red denote resources that should retain their previous eligibility determination (eligible for, or listed in, the NRHP). Cells highlighted in blue denote resources recommended potentially eligible as a part of the current survey.

DHR Number	Name	City/County	Date of Construction	DC2RVA Project Team Recommendation
100-0133-0251	House, 1723 Cameron Street	Alexandria	ca. 1940	Not Individually Eligible; Contributing to the Parker-Grey Historic District
100-0133-0252	House, 1725 Cameron Street	Alexandria	ca. 1940	Not Individually Eligible; Contributing to the Parker-Grey Historic District
100-0133-0253	House, 1727 Cameron Street	Alexandria	ca. 1940	Not Individually Eligible; Contributing to the Parker-Grey Historic District
100-0133-0254	House, 1729 Cameron Street	Alexandria	ca. 1940	Not Individually Eligible; Contributing to the Parker-Grey Historic District
100-0133-0255	House, 1731 Cameron Street	Alexandria	ca. 1940	Not Individually Eligible; Contributing to the Parker-Grey Historic District
100-0133-0256	House, 1733 Cameron Street	Alexandria	ca. 1940	Not Individually Eligible; Contributing to the Parker-Grey Historic District
100-0133-0257	House, 1735 Cameron Street	Alexandria	ca. 1940	Not Individually Eligible; Contributing to the Parker-Grey Historic District
100-0133-0258	House, 1737 Cameron Street	Alexandria	ca. 1940	Not Individually Eligible; Contributing to the Parker-Grey Historic District
100-0133-0259	House, 1739 Cameron Street	Alexandria	ca. 1940	Not Individually Eligible; Contributing to the Parker-Grey Historic District
100-0133-0350	House, 417 Earl Street North	Alexandria	ca. 1880	Not Individually Eligible; Contributing to the Parker-Grey Historic District
100-0133-0351	House, 419 Earl Street North	Alexandria	ca. 1955	Not Individually Eligible; Contributing to the Parker-Grey Historic District
100-0133-0352	House, 421 Earl Street North	Alexandria	ca. 1955	Not Individually Eligible; Contributing to the Parker-Grey Historic District

SEGMENT 1 (ROAF) / SUMMARY OF IDENTIFIED RESOURCES AND RECOMMENDATIONS

Cells highlighted in red denote resources that should retain their previous eligibility determination (eligible for, or listed in, the NRHP). Cells highlighted in blue denote resources recommended potentially eligible as a part of the current survey.

DHR Number	Name	City/County	Date of Construction	DC2RVA Project Team Recommendation
100-0133-0353	House, 423 Earl Street North	Alexandria	ca. 1955	Not Individually Eligible; Contributing to the Parker-Grey Historic District
100-0133-0354	House, 425 Earl Street North	Alexandria	ca. 1955	Not Individually Eligible; Contributing to the Parker-Grey Historic District
100-0133-0355	House, 427 Earl Street North	Alexandria	ca. 1955	Not Individually Eligible; Contributing to the Parker-Grey Historic District
100-0133-0356	House, 429 Earl Street North	Alexandria	ca. 1955	Not Individually Eligible; Contributing to the Parker-Grey Historic District
100-0133-0357	House, 431 Earl Street North	Alexandria	ca. 1955	Not Individually Eligible; Contributing to the Parker-Grey Historic District
100-0133-0358	House, 433 Earl Street North	Alexandria	ca. 1955	Not Individually Eligible; Contributing to the Parker-Grey Historic District
100-0133-0359	House, 435 Earl Street North	Alexandria	ca. 1955	Not Individually Eligible; Contributing to the Parker-Grey Historic District
100-0133-0360	House, 437 Earl Street North	Alexandria	ca. 1955	Not Individually Eligible; Contributing to the Parker-Grey Historic District
100-0133-0361	House, 439 Earl Street North	Alexandria	ca. 1955	Not Individually Eligible; Contributing to the Parker-Grey Historic District
100-0133-0362	House, 420 Earl Street North	Alexandria	ca. 1945	Not Individually Eligible; Contributing to the Parker-Grey Historic District
100-0133-0363	House, 422 Earl Street North	Alexandria	ca. 1945	Not Individually Eligible; Contributing to the Parker-Grey Historic District
100-0133-0364	House, 424 Earl Street North	Alexandria	ca. 1945	Not Individually Eligible; Contributing to the Parker-Grey Historic District

SEGMENT 1 (ROAF) / SUMMARY OF IDENTIFIED RESOURCES AND RECOMMENDATIONS

Cells highlighted in red denote resources that should retain their previous eligibility determination (eligible for, or listed in, the NRHP). Cells highlighted in blue denote resources recommended potentially eligible as a part of the current survey.

DHR Number	Name	City/County	Date of Construction	DC2RVA Project Team Recommendation
100-0133-0365	House, 426 Earl Street North	Alexandria	ca. 1945	Not Individually Eligible; Contributing to the Parker-Grey Historic District
100-0133-0442	House, 124 Harvard Street	Alexandria	ca. 1930	Not Individually Eligible; Contributing to the Parker-Grey Historic District
100-0133-0443	House, 126 Harvard Street	Alexandria	ca. 1930	Not Individually Eligible; Contributing to the Parker-Grey Historic District
100-0133-0456	House, 127 Harvard Street	Alexandria	ca. 1920	Not Individually Eligible; Contributing to the Parker-Grey Historic District
100-0133-0580	House, 1352 Madison Street	Alexandria	ca. 1900	Not Individually Eligible; Contributing to the Parker-Grey Historic District
100-0133-0581	House, 1356 Madison Street	Alexandria	ca. 1900	Not Individually Eligible; Contributing to the Parker-Grey Historic District
100-0133-0582	House, 1360 Madison Street	Alexandria	ca. 1900	Not Individually Eligible; Contributing to the Parker-Grey Historic District
100-0133-1013	House, 436 Peyton Street North	Alexandria	ca. 1940	Not Individually Eligible; Contributing to the Parker-Grey Historic District
100-0133-1091	House, 1519 Princess Street	Alexandria	ca. 1960	Not Individually Eligible; Non-Contributing to the Parker-Grey Historic District
100-0133-1092	House, 1521 Princess Street	Alexandria	ca. 1960	Not Individually Eligible; Non-Contributing to the Parker-Grey Historic District
100-0133-1093	House, 1523 Princess Street	Alexandria	ca. 1960	Not Individually Eligible; Non-Contributing to the Parker-Grey Historic District

SEGMENT 1 (ROAF) / SUMMARY OF IDENTIFIED RESOURCES AND RECOMMENDATIONS

Cells highlighted in red denote resources that should retain their previous eligibility determination (eligible for, or listed in, the NRHP). Cells highlighted in blue denote resources recommended potentially eligible as a part of the current survey.

DHR Number	Name	City/County	Date of Construction	DC2RVA Project Team Recommendation
100-0133-1111	House, 1601 Princess Street	Alexandria	ca. 1945	Not Individually Eligible; Contributing to the Parker-Grey Historic District
100-0133-1112	House, 1603 Princess Street	Alexandria	ca. 1945	Not Individually Eligible; Contributing to the Parker-Grey Historic District
100-0133-1113	House, 1605 Princess Street	Alexandria	ca. 1945	Not Individually Eligible; Contributing to the Parker-Grey Historic District
100-0133-1114	House, 1607 Princess Street	Alexandria	ca. 1945	Not Individually Eligible; Contributing to the Parker-Grey Historic District
100-0133-1115	House, 1609 Princess Street	Alexandria	ca. 1945	Not Individually Eligible; Contributing to the Parker-Grey Historic District
100-0133-1116	House, 1611 Princess Street	Alexandria	ca. 1945	Not Individually Eligible; Contributing to the Parker-Grey Historic District
100-0133-1117	House, 1613 Princess Street	Alexandria	ca. 1945	Not Individually Eligible; Contributing to the Parker-Grey Historic District
100-0133-1119	House, 1600 Princess Street	Alexandria	ca. 1945	Not Individually Eligible; Contributing to the Parker-Grey Historic District
100-0133-1120	House, 1602 Princess Street	Alexandria	ca. 1945	Not Individually Eligible; Contributing to the Parker-Grey Historic District
100-0133-1121	House, 1604 Princess Street	Alexandria	ca. 1945	Not Individually Eligible; Contributing to the Parker-Grey Historic District
100-0133-1122	House, 1606 Princess Street	Alexandria	ca. 1945	Not Individually Eligible; Contributing to the Parker-Grey Historic District
100-0133-1123	House, 1608 Princess Street	Alexandria	ca. 1945	Not Individually Eligible; Contributing to the Parker-Grey Historic District

SEGMENT 1 (ROAF) / SUMMARY OF IDENTIFIED RESOURCES AND RECOMMENDATIONS

Cells highlighted in red denote resources that should retain their previous eligibility determination (eligible for, or listed in, the NRHP). Cells highlighted in blue denote resources recommended potentially eligible as a part of the current survey.

DHR Number	Name	City/County	Date of Construction	DC2RVA Project Team Recommendation
100-0133-1124	House, 1610 Princess Street	Alexandria	ca. 1945	Not Individually Eligible; Contributing to the Parker-Grey Historic District
100-0133-1125	House, 1612 Princess Street	Alexandria	ca. 1945	Not Individually Eligible; Contributing to the Parker-Grey Historic District
100-0133-1126	House, 1614 Princess Street	Alexandria	ca. 1945	Not Individually Eligible; Contributing to the Parker-Grey Historic District
100-0133-1196	House, 1600 Suter Street	Alexandria	ca. 1945	Not Individually Eligible; Contributing to the Parker-Grey Historic District
100-0133-1197	House, 1602 Suter Street	Alexandria	ca. 1945	Not Individually Eligible; Contributing to the Parker-Grey Historic District
100-0133-1198	House, 1604 Suter Street	Alexandria	ca. 1945	Not Individually Eligible; Contributing to the Parker-Grey Historic District
100-0133-1199	House, 1606 Suter Street	Alexandria	ca. 1945	Not Individually Eligible; Contributing to the Parker-Grey Historic District
100-0133-1200	House, 1608 Suter Street	Alexandria	ca. 1945	Not Individually Eligible; Contributing to the Parker-Grey Historic District
100-0133-1201	House, 1610 Suter Street	Alexandria	ca. 1945	Not Individually Eligible; Contributing to the Parker-Grey Historic District
100-0133-1284	House, 627 West Street North	Alexandria	ca. 2000	Not Individually Eligible; Non-Contributing to the Parker-Grey Historic District
100-0133-1285	House, 633 West Street North	Alexandria	ca. 1939	Not Individually Eligible; Contributing to the Parker-Grey Historic District
100-0133-1286	House, 711 West Street North	Alexandria	ca. 1940	Not Individually Eligible; Contributing to the Parker-Grey Historic District

SEGMENT 1 (ROAF) / SUMMARY OF IDENTIFIED RESOURCES AND RECOMMENDATIONS

Cells highlighted in red denote resources that should retain their previous eligibility determination (eligible for, or listed in, the NRHP). Cells highlighted in blue denote resources recommended potentially eligible as a part of the current survey.

DHR Number	Name	City/County	Date of Construction	DC2RVA Project Team Recommendation
100-0133-1287	House, 715 West Street North	Alexandria	ca. 1940	Not Individually Eligible; Contributing to the Parker-Grey Historic District
100-0133-1288	House, 719 West Street North	Alexandria	ca. 1940	Not Individually Eligible; Contributing to the Parker-Grey Historic District
100-0133-1289	House, 727 West Street North	Alexandria	ca. 1940	Not Individually Eligible; Contributing to the Parker-Grey Historic District
100-0133-1307	House, 1321 Wythe Street	Alexandria	ca. 1920	Not Individually Eligible; Contributing to the Parker-Grey Historic District
100-0133-1308	House, 1327 Wythe Street	Alexandria	ca. 1920	Not Individually Eligible; Contributing to the Parker-Grey Historic District
100-0133-1309	House, 1329 Wythe Street	Alexandria	ca. 1920	Not Individually Eligible; Contributing to the Parker-Grey Historic District
100-0133-1312	House, 635 West Street North	Alexandria	ca. 1940	Not Individually Eligible; Contributing to the Parker-Grey Historic District
100-0137	Rosemont Historic District	Alexandria	ca. 1900	Listed
100-0137-0075	Building, 1921 King Street	Alexandria	1963	Not Individually Eligible; Non-contributing to the Rosemont Historic District
100-0137-0253	Miller House, 5 Sunset Drive (Railroad hotel)	Alexandria	ca. 1929	Not Individually Eligible; Non-Contributing to the Rosemont Historic District
100-0137-0254	Apartments, 6 Sunset Drive	Alexandria	1937	Not Individually Eligible; Contributing to the Rosemont Historic District
100-0137-0255	House, 7 Sunset Drive	Alexandria	ca. 1930	Not Individually Eligible; Non-Contributing to the Rosemont Historic District
100-0137-0256	Apartment Building, 8 Sunset Drive	Alexandria	ca. 1936	Not Individually Eligible; Contributing to the Rosemont Historic District

SEGMENT 1 (ROAF) / SUMMARY OF IDENTIFIED RESOURCES AND RECOMMENDATIONS

Cells highlighted in red denote resources that should retain their previous eligibility determination (eligible for, or listed in, the NRHP). Cells highlighted in blue denote resources recommended potentially eligible as a part of the current survey.

DHR Number	Name	City/County	Date of Construction	DC2RVA Project Team Recommendation
100-0137-0257	Attached houses, 9 and 11 Sunset Drive	Alexandria	ca. 1928	Not Individually Eligible; Contributing to the Rosemont Historic District
100-0137-0260	Rosemont Apartments, 13 Sunset Drive	Alexandria	ca. 1986	Not Individually Eligible; Non-Contributing to the Rosemont Historic District
100-0137-0262	Double House, 15 and 17 Sunset Drive	Alexandria	ca. 1928	Not Individually Eligible; Contributing to the Rosemont Historic District
100-0137-0264	The Davis House, 19 Sunset Drive	Alexandria	ca. 1931	Not Individually Eligible; Non-Contributing to the Rosemont Historic District
100-0137-0266	Double House, 21 and 23 Sunset Drive	Alexandria	ca. 1929	Not Individually Eligible; Contributing to the Rosemont Historic District
100-0137-0269	Double House, 25 and 25 1/2 Sunset Drive	Alexandria	ca. 1949	Not Individually Eligible; Contributing to the Rosemont Historic District
100-0137-0271	The Tolbert House, 27 Sunset Drive	Alexandria	ca. 1922	Not Individually Eligible; Contributing to the Rosemont Historic District
100-0159	House, 401 Braddock Road	Alexandria	1941	Not Eligible
100-0160	George Washington Junior High School, 1005 Mt. Vernon Avenue	Alexandria	ca. 1935	Potentially Eligible under C
100-0179	Alexandria Police Association, 3010 Colvin Street	Alexandria	Ca. 1900	Not Eligible
100-0180	House, 3220 Colvin Street	Alexandria	1910	Not Eligible
100-5284	Commercial Building, 1505 Powhatan Street	Alexandria	Ca. 1950	Not Eligible
100-5285	House, 1413 Powhatan Street	Alexandria	1947	Not Eligible
100-5286	Townhouse, 1001-1011 Bashford Lane	Alexandria	1930	Not Eligible
100-5287	Townhouse, 1008-1010 Bashford Lane	Alexandria	1930	Not Eligible

SEGMENT 1 (ROAF) / SUMMARY OF IDENTIFIED RESOURCES AND RECOMMENDATIONS

Cells highlighted in red denote resources that should retain their previous eligibility determination (eligible for, or listed in, the NRHP). Cells highlighted in blue denote resources recommended potentially eligible as a part of the current survey.

DHR Number	Name	City/County	Date of Construction	DC2RVA Project Team Recommendation
100-5288	Commercial Building/Asian Auto, 1200 North Henry Street	Alexandria	1945	Not Eligible
100-5289	Commercial Building/DC Metro Church, 1100 North Fayette Street	Alexandria	1960	Not Eligible
100-5290	Industrial Building/Carbon Industrial Design, 1050 N Fayette Street	Alexandria	Ca. 1950	Not Eligible
100-5291	Ernie's Crab House Restaurant, 1743 King Street	Alexandria	1939	Not Eligible
100-5292	Townhouses, 429-441 Mt. Vernon Avenue	Alexandria	1946	Not Eligible
100-5293	Townhouses, 415-427 Mt. Vernon Avenue	Alexandria	1946	Not Eligible
100-5294	Townhouses, 401-413 Mt. Vernon Avenue	Alexandria	1946	Not Eligible
100-5295	Townhouses, 325-337 Mt. Vernon Avenue	Alexandria	1946	Not Eligible
100-5296	Townhouses, 311-323 Mt. Vernon Avenue	Alexandria	1946	Not Eligible
100-5297	Townhouses, 301-309 Mt. Vernon Avenue	Alexandria	1946	Not Eligible
100-5298	Townhouses, 121-129 E Linden Street	Alexandria	1945	Not Eligible
100-5299	Townhouses, 120-130 E Rosemont Avenue	Alexandria	1950	Not Eligible
100-5300	Townhouses, 112-118 E Rosemont Avenue	Alexandria	1950	Not Eligible
100-5301	Townhouses, 129-141 Mt. Vernon Avenue	Alexandria	1950	Not Eligible
100-5302	Townhouses, 115-127 Mt. Vernon Avenue	Alexandria	1950	Not Eligible

SEGMENT 1 (ROAF) / SUMMARY OF IDENTIFIED RESOURCES AND RECOMMENDATIONS

Cells highlighted in red denote resources that should retain their previous eligibility determination (eligible for, or listed in, the NRHP). Cells highlighted in blue denote resources recommended potentially eligible as a part of the current survey.

DHR Number	Name	City/County	Date of Construction	DC2RVA Project Team Recommendation
100-5303	Townhouses, 101-113 Mt. Vernon Avenue	Alexandria	1950	Not Eligible
100-5304	Townhouses, 49-61 Mt. Vernon Avenue	Alexandria	1950	Not Eligible
100-5305	Townhouses, 35-47 Mt. Vernon Avenue	Alexandria	1950	Not Eligible
100-5306	Townhouses, 25-33 Mt. Vernon Avenue	Alexandria	1950	Not Eligible
100-5307	Townhouses, 19-23 Mt. Vernon Avenue	Alexandria	1950	Not Eligible
100-5308	Alexandria Water Corp./Commercial Building, 2223 Duke Street	Alexandria	ca. 1955	Not Eligible
100-5309	United States Post Office Vehicle Maintenance Facility, Commercial Building, 2300 Duke Street	Alexandria	1965	Not Eligible
100-5310	D & S Repair Service/Auto Body Shop, 20-24 Dove Street	Alexandria	1940	Not Eligible
100-5311	M & B Auto Sales/Commercial Building, 26 Dove Street	Alexandria	1940	Not Eligible
100-5312	On Tap Magazine/Office Building, 25 Dove Street	Alexandria	1940	Not Eligible
100-5313	Land Rover Shop/Warehouse, 2644 Duke Street	Alexandria	1959	Not Eligible
100-5314	Alexandria Animal Hospital, 2660 Duke Street	Alexandria	1942	Not Eligible
100-5315	A & Jad's Carpet Cleaning/Commercial Building, 2756-2758 Duke Street	Alexandria	1940	Not Eligible
100-5316	Alexandria Redevelopment and Housing Authority/Commercial Building, 2830-2834 Duke Street	Alexandria	Ca. 1965	Not Eligible

SEGMENT 1 (ROAF) / SUMMARY OF IDENTIFIED RESOURCES AND RECOMMENDATIONS

Cells highlighted in red denote resources that should retain their previous eligibility determination (eligible for, or listed in, the NRHP). Cells highlighted in blue denote resources recommended potentially eligible as a part of the current survey.

DHR Number	Name	City/County	Date of Construction	DC2RVA Project Team Recommendation
100-5317	Exxon Service Station, 2838 Duke Street	Alexandria	1968	Not Eligible
100-5318	Commercial Building/Yellow Cab, 3014 Colvin Street	Alexandria	1945	Not Eligible
100-5319	Jones Roofing/Commercial Building, 3124 Colvin Street	Alexandria	1945	Not Eligible
100-5320	National Flag Building, Office Building, 100 S Quaker Lane	Alexandria	1958	Not Eligible
100-5321	Rocklands BBQ, Commercial Building, 25 S Quaker Lane	Alexandria	1950	Not Eligible
100-5322	Washington Metropolitan Area Transit Authority Building, 195 Telegraph Road	Alexandria	ca. 1965	Not Eligible
100-5323	Townhouses, 526-538 E Glendale Avenue	Alexandria	1945	Not Eligible
100-5324	Townhouses, 514-524 E Glendale Avenue	Alexandria	1945	Not Eligible
100-5325	Townhouses, 500-512 E Glendale Avenue	Alexandria	1945	Not Eligible
100-5326	Townhouses, 1208-1214 Colonial Avenue	Alexandria	1930	Not Eligible

The Virginia SHPO concurs that the following resources continue to be eligible for or listed on the NRHP, as recorded during the DC2RVA/Segment 1 study (DHR #2014-0666):

- 000-0045 Washington National Airport (Reagan National Airport) (Criteria A & C)
- 029-0218 Mount Vernon Memorial Highway (portion of George Washington Memorial Parkway) (Criteria A & C)
- 100-0124 Alexandria Depot, 110 Callahan Drive (Criteria A & C)
- 100-0128 George Washington National Masonic Memorial (Criterion C and Criteria Consideration F)
- 100-0133 Parker-Gray Historic District (Criteria A & C)
- 100-0137 Rosemont Historic District (Criteria A & C)

They further concur that the following resource is potentially eligible for the NRHP:

- 100-0160 George Washington Junior High School, 1005 Mt. Vernon Ave (Criterion C)

They also concur that the following resources are eligible for the NRHP as contributing elements to the Parker-Grey Historic District (100-0133), but they are not individually eligible for listing under Criteria A-C as architectural resources:

- 100-0133-0165 House, 1615 Boyle Street North
- 100-0133-0166 House, 1613 Boyle Street North
- 100-0133-0167 House, 1611 Boyle Street North
- 100-0133-0168 House, 1609 Boyle Street North
- 100-0133-0169 House, 1607 Boyle Street North
- 100-0133-0170 House, 1605 Boyle Street North
- 100-0133-0171 House, 1603 Boyle Street North
- 100-0133-0172 House, 1601 Boyle Street North
- 100-0133-0173 House, 1622 Boyle Street North
- 100-0133-0174 House, 1620 Boyle Street North
- 100-0133-0175 House, 1618 Boyle Street North
- 100-0133-0176 House, 1616 Boyle Street North
- 100-0133-0177 House, 1614 Boyle Street North
- 100-0133-0178 House, 1612 Boyle Street North
- 100-0133-0179 House, 1610 Boyle Street North
- 100-0133-0180 House, 1608 Boyle Street North
- 100-0133-0181 House, 1606 Boyle Street North
- 100-0133-0182 House, 1604 Boyle Street North

- 100-0133-0183 House, 1602 Boyle Street North
- 100-0133-0184 House, 1600 Boyle Street North
- 100-0133-0185 House, 211 Buchanan Street North
- 100-0133-0186 House, 213 Buchanan Street North
- 100-0133-0187 House, 215 Buchanan Street North
- 100-0133-0188 House, 217 Buchanan Street North
- 100-0133-0189 House, 219 Buchanan Street North
- 100-0133-0190 House, 221 Buchanan Street North
- 100-0133-0191 House, 225 Buchanan Street North
- 100-0133-0192 House, 227 Buchanan Street North
- 100-0133-0193 House, 229 Buchanan Street North
- 100-0133-0194 House, 231 Buchanan Street North
- 100-0133-0195 House, 233 Buchanan Street North
- 100-0133-0196 House, 235 Buchanan Street North
- 100-0133-0197 House, 237 Buchanan Street North
- 100-0133-0198 House, 239 Buchanan Street North
- 100-0133-0199 House, 241 Buchanan Street North
- 100-0133-0200 House, 243 Buchanan Street North
- 100-0133-0201 House, 245 Buchanan Street North
- 100-0133-0202 House, 303 Buchanan Street North
- 100-0133-0203 House, 305 Buchanan Street North
- 100-0133-0204 House, 307 Buchanan Street North
- 100-0133-0205 House, 309 Buchanan Street North
- 100-0133-0206 House, 311 Buchanan Street North
- 100-0133-0207 House, 313 Buchanan Street North
- 100-0133-0208 House, 315 Buchanan Street North
- 100-0133-0209 House, 317 Buchanan Street North
- 100-0133-0210 House, 319 Buchanan Street North
- 100-0133-0211 House, 321 Buchanan Street North
- 100-0133-0212 House, 323 Buchanan Street North
- 100-0133-0243 Jefferson Houston School, Auditorium, and Pool Complex/USO Auditorium, 1501
Cameron Street
- 100-0133-0247 House, 1715 Cameron Street
- 100-0133-0248 House, 1717 Cameron Street
- 100-0133-0249 House, 1719 Cameron Street
- 100-0133-0250 House, 1721 Cameron Street
- 100-0133-0251 House, 1723 Cameron Street



801 E. Main Street, Suite 1000
Richmond, VA 23219

- 100-0133-0252 House, 1725 Cameron Street
- 100-0133-0253 House, 1727 Cameron Street
- 100-0133-0254 House, 1729 Cameron Street
- 100-0133-0255 House, 1731 Cameron Street
- 100-0133-0256 House, 1733 Cameron Street
- 100-0133-0257 House, 1735 Cameron Street
- 100-0133-0258 House, 1737 Cameron Street
- 100-0133-0259 House, 1739 Cameron Street
- 100-0133-0350 House, 417 Earl Street North
- 100-0133-0351 House, 419 Earl Street North
- 100-0133-0352 House, 421 Earl Street North
- 100-0133-0353 House, 423 Earl Street North
- 100-0133-0354 House, 425 Earl Street North
- 100-0133-0355 House, 427 Earl Street North
- 100-0133-0356 House, 429 Earl Street North
- 100-0133-0357 House, 431 Earl Street North
- 100-0133-0358 House, 433 Earl Street North
- 100-0133-0359 House, 435 Earl Street North
- 100-0133-0360 House, 437 Earl Street North
- 100-0133-0361 House, 439 Earl Street North
- 100-0133-0362 House, 420 Earl Street North
- 100-0133-0363 House, 422 Earl Street North
- 100-0133-0364 House, 424 Earl Street North
- 100-0133-0365 House, 426 Earl Street North
- 100-0133-0442 House, 124 Harvard Street
- 100-0133-0443 House, 126 Harvard Street
- 100-0133-0456 House, 127 Harvard Street
- 100-0133-0580 House, 1352 Madison Street
- 100-0133-0581 House, 1356 Madison Street
- 100-0133-0582 House, 1360 Madison Street
- 100-0133-1013 House, 436 Peyton Street North
- 100-0133-1111 House, 1601 Princess Street
- 100-0133-1112 House, 1603 Princess Street
- 100-0133-1113 House, 1605 Princess Street
- 100-0133-1114 House, 1607 Princess Street
- 100-0133-1115 House, 1609 Princess Street
- 100-0133-1116 House, 1611 Princess Street



U.S. Department of Transportation
Federal Railroad Administration

100-0133-1117 House, 1613 Princess Street
100-0133-1119 House, 1600 Princess Street
100-0133-1120 House, 1602 Princess Street
100-0133-1121 House, 1604 Princess Street
100-0133-1122 House, 1606 Princess Street
100-0133-1123 House, 1608 Princess Street
100-0133-1124 House, 1610 Princess Street
100-0133-1125 House, 1612 Princess Street
100-0133-1126 House, 1614 Princess Street
100-0133-1196 House, 1600 Suter Street
100-0133-1197 House, 1602 Suter Street
100-0133-1198 House, 1604 Suter Street
100-0133-1199 House, 1606 Suter Street
100-0133-1200 House, 1608 Suter Street
100-0133-1201 House, 1610 Suter Street
100-0133-1284 House, 627 West Street North
100-0133-1285 House, 633 West Street North
100-0133-1286 House, 711 West Street North
100-0133-1287 House, 715 West Street North
100-0133-1288 House, 719 West Street North
100-0133-1289 House, 727 West Street North
100-0133-1307 House, 1321 Wythe Street
100-0133-1308 House, 1327 Wythe Street
100-0133-1309 House, 1329 Wythe Street
100-0133-1312 House, 635 West Street North

They also concur that the following resources are eligible for the NRHP as contributing elements to the Rosemont Historic District (100-0137), but they are not individually eligible for listing under Criteria A–C as architectural resources:

100-0137-0254 Apartments, 6 Sunset Drive
100-0137-0256 Apartment Building, 8 Sunset Drive
100-0137-0257 Attached houses, 9 and 11 Sunset Drive
100-0137-0262 Double House, 15 and 17 Sunset Drive
100-0137-0266 Double House, 21 and 23 Sunset Drive
100-0137-0269 Double House, 25 and 25 1/2 Sunset Drive
100-0137-0271 The Tolbert House, 27 Sunset Drive


Lastly, they concur that the following resources are not eligible for the NRHP as individual resources under Criteria A–C and they do not contribute to the eligibility of a historic district:

- 000-1256 SOS-Curvilinear Sculpture, Crystal Drive
- 000-4903 Public Storage/Warehouse, 398 Long Bridge Drive
- 000-4904 Crossfit South Arlington/Warehouse, 607 South Ball Street
- 100-0133-1091 House, 1519 Princess Street
- 100-0133-1092 House, 1521 Princess Street
- 100-0133-1093 House, 1523 Princess Street
- 100-0137-0075 Building, 1921 King Street
- 100-0137-0253 Miller House, 5 Sunset Drive (Railroad hotel)
- 100-0137-0255 House, 7 Sunset Drive
- 100-0137-0260 Rosemont Apartments, 13 Sunset Drive
- 100-0137-0264 The Davis House, 19 Sunset Drive
- 100-0159 House, 401 Braddock Road
- 100-0179 Alexandria Police Association, 3010 Colvin Street
- 100-0180 House, 3220 Colvin Street
- 100-5284 Commercial Building, 1505 Powhatan Street
- 100-5285 House, 1413 Powhatan Street
- 100-5286 Townhouse, 1001-1011 Bashford Lane
- 100-5287 Townhouse, 1008-1010 Bashford Lane
- 100-5288 Commercial Building/Asian Auto, 1200 North Henry Street
- 100-5289 Commercial Building/DC Metro Church, 1100 North Fayette Street
- 100-5290 Industrial Building/Carbon Industrial Design, 1050 N Fayette Street
- 100-5291 Ernie's Crab House Restaurant, 1743 King Street
- 100-5292 Townhouses, 429-441 Mt. Vernon Avenue
- 100-5293 Townhouses, 415-427 Mt. Vernon Avenue
- 100-5294 Townhouses, 401-413 Mt. Vernon Avenue
- 100-5295 Townhouses, 325-337 Mt. Vernon Avenue
- 100-5296 Townhouses, 311-323 Mt. Vernon Avenue
- 100-5297 Townhouses, 301-309 Mt. Vernon Avenue
- 100-5298 Townhouses, 121-129 E Linden Street
- 100-5299 Townhouses, 120-130 E Rosemont Avenue
- 100-5300 Townhouses, 112-118 E Rosemont Avenue
- 100-5301 Townhouses, 129-141 Mt. Vernon Avenue
- 100-5302 Townhouses, 115-127 Mt. Vernon Avenue
- 100-5303 Townhouses, 101-113 Mt. Vernon Avenue

- 100-5304 Townhouses, 49-61 Mt. Vernon Avenue
- 100-5305 Townhouses, 35-47 Mt. Vernon Avenue
- 100-5306 Townhouses, 25-33 Mt. Vernon Avenue
- 100-5307 Townhouses, 19-23 Mt. Vernon Avenue
- 100-5308 Alexandria Water Corp./Commercial Building, 2223 Duke Street
- 100-5309 United States Post Office Vehicle Maintenance Facility, Commercial Building, 2300 Duke Street
- 100-5310 D & S Repair Service/Auto Body Shop, 20-24 Dove Street
- 100-5311 M & B Auto Sales/Commercial Building, 26 Dove Street
- 100-5312 On Tap Magazine/Office Building, 25 Dove Street
- 100-5313 Land Rover Shop/Warehouse, 2644 Duke Street
- 100-5314 Alexandria Animal Hospital, 2660 Duke Street
- 100-5315 A & Jad's Carpet Cleaning/Commercial Building, 2756-2758 Duke Street
- 100-5316 Alexandria Redevelopment and Housing Authority/Commercial Building, 2830-2834 Duke Street
- 100-5317 Exxon Service Station, 2838 Duke Street
- 100-5318 Commercial Building/Yellow Cab, 3014 Colvin Street
- 100-5319 Jones Roofing/Commercial Building, 3124 Colvin Street
- 100-5320 National Flag Building, Office Building, 100 S Quaker Lane
- 100-5321 Rocklands BBQ, Commercial Building, 25 S Quaker Lane
- 100-5322 Washington Metropolitan Area Transit Authority Building, 195 Telegraph Road
- 100-5323 Townhouses, 526-538 E Glendale Avenue
- 100-5324 Townhouses, 514-524 E Glendale Avenue
- 100-5325 Townhouses, 500-512 E Glendale Avenue
- 100-5326 Townhouses, 1208-1214 Colonial Avenue



Julie Langan, Director
Virginia Department of Historic Resources
Virginia State Historic Preservation Officer



Date

2016-0616