

APPENDIX F: MODIFIED PHASE 1 ESA REPORT

Port Bienville Railroad
Hancock and Pearl River Counties, Mississippi
Project Number FRA-0023-00(003)/105494 101000-102000

**DRAFT MODIFIED PHASE 1
ENVIRONMENTAL SITE ASSESSMENT
REPORT**



US Army Corps
of Engineers®

Prepared for:

Mississippi Department of Transportation
Federal Railroad Administration

Prepared by:



November 2016

Table of Contents

Chapter 1.	OVERVIEW	1
1.1	Existing Conditions	1
1.2	Project Impacts	2

Appendices

APPENDIX A – EDR DataMap Environmental Atlas

Acronyms and Abbreviations

EDR	Environmental Data Resources, Inc.
EIS	Environmental Impact Statement
FRA	Federal Railroad Administration
HCPHC	Hancock County Port and Harbor Commission
LUST	Leaking Underground Storage Tank
MDEQ	Mississippi Department of Environmental Quality
MDOT	Mississippi Department of Transportation
NASA	National Aeronautics and Space Administration
NS	Norfolk Southern
PBVR	Port Bienville Railroad
UXO	unexploded ordnance

CHAPTER 1. OVERVIEW

The Mississippi Department of Transportation (MDOT), the Federal Railroad Administration (FRA), and the Hancock County Port and Harbor Commission (HCPHC) are preparing an Environmental Impact Statement (EIS) to evaluate a proposed new freight rail line that would provide a direct connection between the Port Bienville Railroad (PBVR) and the Norfolk Southern (NS) rail line near Interstate 59 (I-59), north of National Aeronautics and Space Administration's (NASA's) John C. Stennis Space Center. This railroad would provide a second Class I rail connection to Port Bienville and the Port Bienville Industrial Park. The project is approximately 24 miles in length and located in the southwestern part of the state of Mississippi.

For the purpose of the Modified Phase 1 Environmental Site Assessment described in this report, numerous federal, state, local, and tribal environmental regulatory databases were utilized to identify hazardous materials sites that could potentially impact the proposed project. An environmental data company, Environmental Data Resources, Inc. (EDR) was contracted to search all available environmental databases within a quarter-mile radius from the proposed project. The results of this search may be found in Appendix A, EDR DataMap Environmental Atlas (EDR Report)¹. A complete listing of all databases searched may be found in the Executive Summary of the EDR Report.

1.1 EXISTING CONDITIONS

Only regulatory listings noted to be within the quarter-mile search radius and of potential concern to the proposed project were analyzed and are listed below.

1.1.1 Mississippi Leaking Underground Storage Tank (LUST) Database

The Mississippi Leaking Underground Storage Tank (LUST) database contains an inventory of reported leaking underground storage tank incidents maintained by the Mississippi Department of Environmental Quality (MDEQ). One Mississippi LUST listing was noted within the search radius¹ as described below.

Nicholson Quick Stop is a fueling station located on US Highway 11 near Second Avenue in Nicholson, Mississippi. This facility is approximately 1,000 feet from the proposed project and has had a total of four LUST incidents:

- one incident reported in 1992 and closed with No Further Action Required in 1994;
- one incident reported in 1996 and closed with No Further Action Required in 1997;
- one incident reported in 2008 and closed with No Further Action Required in 2009; and
- one incident reported in 2013 which remains open.

¹ Environmental Data Resources (EDR) DataMap Environmental Atlas. Port Bienville Railroad, Inquiry Number 4689756.5s; includes EDR Governmental Database Search. August 03, 2016.

1.1.2 Unexploded Ordnance Site Locations

A listing of unexploded ordnance (UXO) site locations was provided by EDR. One UXO listing was noted within the search radius¹ as described below.

The Hancock County Bombing and Gunnery Range was used by the Army, Navy, and Air Force to train aerial bombing crews from 1942 until 1963 and consisted of approximately 30,622 acres within Hancock County. Within the range were three target sectors: two near the current John C. Stennis Space Center and one near the Stennis International Airport. Approximately 9.8 miles of the proposed project would traverse the range, but would remain at least one mile from the three target sectors. UXO represents a minimal risk of contamination, but a significant risk of explosion, as bombs and fuses that did not detonate during training exercises could potentially still be able to detonate.

1.2 PROJECT IMPACTS

Potential project impacts with regard to hazardous materials sites are described below.

1.2.1 No-build Alternative

The No-build Alternative would have no impact on the hazardous materials sites identified within the quarter-mile search radius.

1.2.2 Build Alternative

Despite the fact that the Nicholson Quick Stop has had three LUST cases and a currently open LUST case, this listing would have no impact on the proposed project. The fueling station is located approximately 1,000 feet from the existing Norfolk Southern (NS) railroad track, which is well outside the existing rail right of way and any proposed construction staging areas. No real estate acquisitions are expected in that segment of the proposed rail project.

The UXO could potentially impact the project during construction, but would not impact the project during operation. In order to reduce the risk that UXO presents, a thorough search using metal detectors of all areas within the proposed right of way that fall within the Hancock County Bombing and Gunnery Range, and where soil would be disturbed or heavy equipment utilized, should be conducted prior to construction. In the event that UXO is discovered, all activity should immediately cease; the area should be evacuated; and local authorities should be contacted in order to dispatch a bomb disposal unit to the UXO location.

APPENDIX A — EDR DATAMAP ENVIRONMENTAL ATLAS

Port Bienville Railroad
Hancock, MS

Inquiry Number: 4689756.5s
August 03, 2016

EDR DataMap™ Environmental Atlas™



6 Armstrong Road, 4th floor
Shelton, CT 06484
Toll Free: 800.352.0050
www.edrnet.com

Thank you for your business.
Please contact EDR at 1-800-352-0050
with any questions or comments.

Disclaimer - Copyright and Trademark Notice

This Report contains certain information obtained from a variety of public and other sources reasonably available to Environmental Data Resources, Inc. It cannot be concluded from this Report that coverage information for the target and surrounding properties does not exist from other sources. **NO WARRANTY EXPRESSED OR IMPLIED, IS MADE WHATSOEVER IN CONNECTION WITH THIS REPORT. ENVIRONMENTAL DATA RESOURCES, INC. SPECIFICALLY DISCLAIMS THE MAKING OF ANY SUCH WARRANTIES, INCLUDING WITHOUT LIMITATION, MERCHANTABILITY OR FITNESS FOR A PARTICULAR USE OR PURPOSE. ALL RISK IS ASSUMED BY THE USER. IN NO EVENT SHALL ENVIRONMENTAL DATA RESOURCES, INC. BE LIABLE TO ANYONE, WHETHER ARISING OUT OF ERRORS OR OMISSIONS, NEGLIGENCE, ACCIDENT OR ANY OTHER CAUSE, FOR ANY LOSS OF DAMAGE, INCLUDING, WITHOUT LIMITATION, SPECIAL, INCIDENTAL, CONSEQUENTIAL, OR EXEMPLARY DAMAGES. ANY LIABILITY ON THE PART OF ENVIRONMENTAL DATA RESOURCES, INC. IS STRICTLY LIMITED TO A REFUND OF THE AMOUNT PAID FOR THIS REPORT.** Purchaser accepts this Report "AS IS". Any analyses, estimates, ratings, environmental risk levels or risk codes provided in this Report are provided for illustrative purposes only, and are not intended to provide, nor should they be interpreted as providing any facts regarding, or prediction or forecast of, any environmental risk for any property. Only a Phase I Environmental Site Assessment performed by an environmental professional can provide information regarding the environmental risk for any property. Additionally, the information provided in this Report is not to be construed as legal advice.

Copyright 2016 by Environmental Data Resources, Inc. All rights reserved. Reproduction in any media or format, in whole or in part, of any report or map of Environmental Data Resources, Inc., or its affiliates, is prohibited without prior written permission.

EDR and its logos (including Sanborn and Sanborn Map) are trademarks of Environmental Data Resources, Inc. or its affiliates. All other trademarks used herein are the property of their respective owners.

FOCUS MAP SUMMARY

<u>Database</u>	<u>Total Plotted</u>
<u>FEDERAL RECORDS</u>	
NPL	0
Proposed NPL	0
Delisted NPL	0
NPL LIENS	0
SEMS	1
SEMS-ARCHIVE	0
LIENS 2	0
CORRACTS	0
RCRA-TSDF	0
RCRA-LQG	0
RCRA-SQG	0
RCRA-CESQG	2
RCRA NonGen / NLR	0
US ENG CONTROLS	0
US INST CONTROL	0
ERNS	0
HMIRS	0
DOT OPS	0
US CDL	0
US BROWNFIELDS	0
DOD	0
FUDS	0
LUCIS	0
CONSENT	0
ROD	0
UMTRA	0
DEBRIS REGION 9	0
ODI	0
US MINES	2
TRIS	0
TSCA	0
FTTS	0
HIST FTTS	0
SSTS	0
ICIS	1
PADS	1
MLTS	0
RADINFO	0
FINDS	12
RAATS	0
RMP	0
LEAD SMELTERS	0
ECHO	12
FUELS PROGRAM	0
DOCKET HWC	0
UXO	2
FUSRAP	0
US AIRS	1

FOCUS MAP SUMMARY

<u>Database</u>	<u>Total Plotted</u>
COAL ASH DOE	0
2020 COR ACTION	0
PRP	0
EPA WATCH LIST	0
US FIN ASSUR	0
PCB TRANSFORMER	0
US HIST CDL	0
SCRD DRYCLEANERS	0
COAL ASH EPA	0
FEDERAL FACILITY	0
FEMA UST	0

STATE AND LOCAL RECORDS

MS SHWS	4
LA SHWS	0
MS SWF/LF	1
LA SWF/LF	0
MS DEBRIS	0
LA DEBRIS	0
LA HIST DEBRIS	0
MS UIC	0
LA UIC	0
MS SWRCY	1
MS SWTIRE	0
LA SWRCY	0
MS LUST	1
LA LUST	0
LA HIST LUST	0
MS UST	4
LA UST	0
MS PERMITS	1
MS AST	0
LA DEL SHWS	0
LA LIENS	0
LA SPILLS	0
MS ENG CONTROLS	0
MS INST CONTROL	0
MS VCP	1
LA VCP	0
MS DRYCLEANERS	0
LA DRYCLEANERS	0
MS BROWNFIELDS	0
LA BROWNFIELDS	0
LA CDL	0
MS NPDES	0
LA NPDES	0
MS AIRS	0
LA AIRS	0
MS ASBESTOS	0
LA ASBESTOS	0

FOCUS MAP SUMMARY

<u>Database</u>	<u>Total Plotted</u>
LA REM	0
<u>TRIBAL RECORDS</u>	
INDIAN RESERV	0
INDIAN ODI	0
INDIAN LUST	0
INDIAN UST	0
INDIAN VCP	0
<u>EDR PROPRIETARY RECORDS</u>	
EDR MGP	0
EDR Hist Auto	1
EDR Hist Cleaner	0
MS RGA HWS	0
MS RGA LF	0
MS RGA LUST	2
LA RGA HWS	0
LA RGA LF	0
LA RGA LUST	0

NOTES:

Sites may be listed in more than one database

EXECUTIVE SUMMARY

TARGET PROPERTY INFORMATION

ADDRESS

HANCOCK, MS
DISTRICT 1, MS 39529

DATABASES WITH NO MAPPED SITES

No mapped sites were found in EDR's search of available ("reasonably ascertainable ") government records within the requested search area for the following databases:

FEDERAL RECORDS

NPL	National Priority List
Proposed NPL	Proposed National Priority List Sites
Delisted NPL	National Priority List Deletions
NPL LIENS	Federal Superfund Liens
SEMS-ARCHIVE	Superfund Enterprise Management System Archive
LIENS 2	CERCLA Lien Information
CORRACTS	Corrective Action Report
RCRA-TSDF	RCRA - Treatment, Storage and Disposal
RCRA-LQG	RCRA - Large Quantity Generators
RCRA-SQG	RCRA - Small Quantity Generators
RCRA NonGen / NLR	RCRA - Non Generators / No Longer Regulated
US ENG CONTROLS	Engineering Controls Sites List
US INST CONTROL	Sites with Institutional Controls
ERNS	Emergency Response Notification System
HMIRS	Hazardous Materials Information Reporting System
DOT OPS	Incident and Accident Data
US CDL	National Clandestine Laboratory Register
US BROWNFIELDS	A Listing of Brownfields Sites
DOD	Department of Defense Sites
FUDS	Formerly Used Defense Sites
LUCIS	Land Use Control Information System
CONSENT	Superfund (CERCLA) Consent Decrees
ROD	Records Of Decision
UMTRA	Uranium Mill Tailings Sites
DEBRIS REGION 9	Torres Martinez Reservation Illegal Dump Site Locations
ODI	Open Dump Inventory
TRIS	Toxic Chemical Release Inventory System
TSCA	Toxic Substances Control Act
FTTS	FIFRA/ TSCA Tracking System - FIFRA (Federal Insecticide, Fungicide, & Rodenticide Act)/TSCA (Toxic Substances Control Act)
HIST FTTS	FIFRA/TSCA Tracking System Administrative Case Listing
SSTS	Section 7 Tracking Systems
MLTS	Material Licensing Tracking System
RADINFO	Radiation Information Database
RAATS	RCRA Administrative Action Tracking System

EXECUTIVE SUMMARY

RMP.....	Risk Management Plans
LEAD SMELTERS.....	Lead Smelter Sites
FUELS PROGRAM.....	EPA Fuels Program Registered Listing
DOCKET HWC.....	Hazardous Waste Compliance Docket Listing
FUSRAP.....	Formerly Utilized Sites Remedial Action Program
COAL ASH DOE.....	Steam-Electric Plant Operation Data
2020 COR ACTION.....	2020 Corrective Action Program List
PRP.....	Potentially Responsible Parties
EPA WATCH LIST.....	EPA WATCH LIST
US FIN ASSUR.....	Financial Assurance Information
PCB TRANSFORMER.....	PCB Transformer Registration Database
US HIST CDL.....	Delisted National Clandestine Laboratory Register
SCRD DRYCLEANERS.....	State Coalition for Remediation of Drycleaners Listing
COAL ASH EPA.....	Coal Combustion Residues Surface Impoundments List
FEDERAL FACILITY.....	Federal Facility Site Information listing
FEMA UST.....	Underground Storage Tank Listing

STATE AND LOCAL RECORDS

LA SHWS.....	Potential and Confirmed Sites List
LA SWF/LF.....	Landfill List
MS DEBRIS.....	Debris Site Locations Listing
LA DEBRIS.....	LDEQ Approved Debris Sites
LA HIST DEBRIS.....	LDEQ Approved Debris Sites
MS UIC.....	UIC Information
LA UIC.....	Underground Injection Wells Listing
MS SWTIRE.....	Commercial Waste Tire Haulers
LA SWRCY.....	Recycling Directory
LA LUST.....	Leaking Underground Storage Tanks
LA HIST LUST.....	Underground Storage Tank Case History Incidents
LA UST.....	Louisiana Underground Storage Tank Database
MS AST.....	Aboveground Storage Tanks
LA DEL SHWS.....	Deleted Potential & Confirmed Sites
LA LIENS.....	Environmental Liens
LA SPILLS.....	Emergency Response Section Incidents
MS ENG CONTROLS.....	Sites with Engineering Controls
MS INST CONTROL.....	Sites with Institutional Controls
LA VCP.....	Voluntary Remediation Program Sites
MS DRYCLEANERS.....	Drycleaner Facilities Listing
LA DRYCLEANERS.....	Drycleaner Facility Listing
MS BROWNFIELDS.....	Uncontrolled Sites List
LA BROWNFIELDS.....	Brownfields Inventory
LA CDL.....	Clandestine Drug Lab
MS NPDES.....	Industrial & Municipal NPDES Facilities
LA NPDES.....	LPDES Permits Database
MS AIRS.....	Air Quality Information Listing
LA AIRS.....	Air Permit List
MS ASBESTOS.....	Asbestos Project Listing
LA ASBESTOS.....	Asbestos Projects List
LA REM.....	Division of Remediation Services Database

TRIBAL RECORDS

INDIAN RESERV.....	Indian Reservations
INDIAN ODI.....	Report on the Status of Open Dumps on Indian Lands

EXECUTIVE SUMMARY

INDIAN LUST..... Leaking Underground Storage Tanks on Indian Land
 INDIAN UST..... Underground Storage Tanks on Indian Land
 INDIAN VCP..... Voluntary Cleanup Priority Listing

EDR PROPRIETARY RECORDS

EDR MGP..... EDR Proprietary Manufactured Gas Plants
 EDR Hist Cleaner..... EDR Exclusive Historic Dry Cleaners
 MS RGA HWS..... Recovered Government Archive State Hazardous Waste Facilities List
 MS RGA LF..... Recovered Government Archive Solid Waste Facilities List
 LA RGA HWS..... Recovered Government Archive State Hazardous Waste Facilities List
 LA RGA LF..... Recovered Government Archive Solid Waste Facilities List
 LA RGA LUST..... Recovered Government Archive Leaking Underground Storage Tank

SURROUNDING SITES: SEARCH RESULTS

Surrounding sites were identified.

The Map ID column refers to the Map ID-Focus Map(s) of the listed site.

Sites listed in ***bold italics*** are in multiple databases.

Unmappable (orphan) sites are not considered in the foregoing analysis.

FEDERAL RECORDS

SEMS: SEMS (Superfund Enterprise Management System) tracks hazardous waste sites, potentially hazardous waste sites, and remedial activities performed in support of EPA's Superfund Program across the United States. The list was formerly know as CERCLIS, renamed to SEMS by the EPA in 2015. The list contains data on potentially hazardous waste sites that have been reported to the USEPA by states, municipalities, private companies and private persons, pursuant to Section 103 of the Comprehensive Environmental Response, Compensation, and Liability Act (CERCLA). This dataset also contains sites which are either proposed to or on the National Priorities List (NPL) and the sites which are in the screening and assessment phase for possible inclusion on the NPL.

A review of the SEMS list, as provided by EDR, and dated 03/07/2016 has revealed that there is 1 SEMS site within the searched area.

<u>Site</u>	<u>Address</u>	<u>Map ID</u>
<i>TENNESSEE GAS PIPELI</i>	<i>HANCOCK COUNTY</i>	<i>18-29,30</i>

RCRA-CESQG: RCRAInfo is EPA's comprehensive information system, providing access to data supporting the Resource Conservation and Recovery Act (RCRA) of 1976 and the Hazardous and Solid Waste Amendments (HSWA) of 1984. The database includes selective information on sites which generate, transport, store, treat and/or dispose of hazardous waste as defined by the Resource Conservation and Recovery Act (RCRA). Conditionally exempt small quantity generators (CESQGs) generate less than 100 kg of hazardous waste, or less than 1 kg of acutely hazardous waste per month.

A review of the RCRA-CESQG list, as provided by EDR, and dated 12/09/2015 has revealed that there are 2 RCRA-CESQG sites within the searched area.

<u>Site</u>	<u>Address</u>	<u>Map ID</u>
J.C.C. ENVIRONMENTAL	137 J.J. HOLCOMB ROA	2-3
<i>TENNESSEE GAS PIPELI</i>	<i>HANCOCK COUNTY</i>	<i>18-29,30</i>

EXECUTIVE SUMMARY

US MINES: Mines Master Index File. The source of this database is the Dept. of Labor, Mine Safety and Health Administration.

A review of the US MINES list, as provided by EDR, has revealed that there are 2 US MINES sites within the searched area.

<u>Site</u>	<u>Address</u>	<u>Map ID</u>
RIVER ROCK AND SAND Database: US MINES, Date of Government Version: 02/09/2016		4-3
LOUISIANA INDUSTRIES Database: US MINES, Date of Government Version: 02/09/2016		14-13

ICIS: The Integrated Compliance Information System (ICIS) supports the information needs of the national enforcement and compliance program as well as the unique needs of the National Pollutant Discharge Elimination System (NPDES) program.

A review of the ICIS list, as provided by EDR, and dated 01/23/2015 has revealed that there is 1 ICIS site within the searched area.

<u>Site</u>	<u>Address</u>	<u>Map ID</u>
<i>OIL SPILL (CAPACHE T</i>	<i>I-59 SOUTHBOUND BETW</i>	<i>8-3,4</i>

PADS: The PCB Activity Database identifies generators, transporters, commercial storers and/or brokers and disposers of PCBs who are required to notify the United States Environmental Protection Agency of such activities. The source of this database is the U.S. EPA.

A review of the PADS list, as provided by EDR, and dated 07/01/2014 has revealed that there is 1 PADS site within the searched area.

<u>Site</u>	<u>Address</u>	<u>Map ID</u>
<i>TENNESSEE GAS PIPELI</i>	<i>HANCOCK COUNTY</i>	<i>18-29,30</i>

FINDS: The Facility Index System contains both facility information and "pointers" to other sources of information that contain more detail. These include: RCRIS; Permit Compliance System (PCS); Aerometric Information Retrieval System (AIRS); FATES (FIFRA [Federal Insecticide Fungicide Rodenticide Act] and TSCA Enforcement System, FTTS [FIFRA/TSCA Tracking System]; CERCLIS; DOCKET (Enforcement Docket used to manage and track information on civil judicial enforcement cases for all environmental statutes); Federal Underground Injection Control (FURS); Federal Reporting Data System (FRDS); Surface Impoundments (SIA); TSCA Chemicals in Commerce Information System (CICS); PADS; RCRA-J (medical waste transporters/disposers); TRIS; and TSCA. The source of this database is the U.S. EPA/NTIS.

A review of the FINDS list, as provided by EDR, and dated 07/20/2015 has revealed that there are 12 FINDS sites within the searched area.

<u>Site</u>	<u>Address</u>	<u>Map ID</u>
<i>J C C ENVIRONMENTAL</i>	<i>137 J.J. HOLCOMB ROA</i>	<i>2-3</i>
<i>LOGANS ONE STOP</i>	<i>3351 JACKSON LANDING</i>	<i>3-3</i>
<i>NANCYS RESALE SHOP</i>	<i>HIGHWAY 11 AND EMMET</i>	<i>6-3</i>
<i>OIL SPILL (CAPACHE T</i>	<i>I-59 SOUTHBOUND BETW</i>	<i>8-3,4</i>

EXECUTIVE SUMMARY

<u>Site</u>	<u>Address</u>	<u>Map ID</u>
NICHOLSON QUICK STOP	2001 HIGHWAY 11 SOUT	9-3
SHELL NICHOLSON INCO	2008 HIGHWAY 11 SOUT	9-3
NICKS DOZER AND TRAC	HIGHWAY 607	10-7
FRIERSON CLASS II RU	PICAYUNE NICHOLSON C	11-13
W C FORE TRUCKING IN	TEXAS FLAT ROAD	13-15
C AND G LAND COMPANY	OLD LOWER BAY ROAD	17-29,30
PORT BIENVILLE OPG P	OLD LOWER BAY ROAD	17-29,30
TENNESSEE GAS PIPELI	HANCOCK COUNTY	18-29,30

ECHO: ECHO provides integrated compliance and enforcement information for about 800,000 regulated facilities nationwide.

A review of the ECHO list, as provided by EDR, and dated 09/20/2015 has revealed that there are 12 ECHO sites within the searched area.

<u>Site</u>	<u>Address</u>	<u>Map ID</u>
J C C ENVIRONMENTAL	137 J.J. HOLCOMB ROA	2-3
LOGANS ONE STOP	3351 JACKSON LANDING	3-3
NANCYS RESALE SHOP	HIGHWAY 11 AND EMMET	6-3
OIL SPILL (CAPACHE T	I-59 SOUTHBOUND BETW	8-3,4
NICHOLSON QUICK STOP	2001 HIGHWAY 11 SOUT	9-3
SHELL NICHOLSON INCO	2008 HIGHWAY 11 SOUT	9-3
NICKS DOZER AND TRAC	HIGHWAY 607	10-7
FRIERSON CLASS II RU	PICAYUNE NICHOLSON C	11-13
W C FORE TRUCKING IN	TEXAS FLAT ROAD	13-15
C AND G LAND COMPANY	OLD LOWER BAY ROAD	17-29,30
PORT BIENVILLE OPG P	OLD LOWER BAY ROAD	17-29,30
TENNESSEE GAS PIPELI	HANCOCK COUNTY	18-29,30

UXO: A listing of unexploded ordnance site locations

A review of the UXO list, as provided by EDR, and dated 10/25/2015 has revealed that there are 2 UXO sites within the searched area.

<u>Site</u>	<u>Address</u>	<u>Map ID</u>
A04MS011802 - PRP/MM		16-22
BOMB TARGETS AND SMA		16-22

US AIRS: The database is a sub-system of Aerometric Information Retrieval System (AIRS). AFS contains compliance data on air pollution point sources regulated by the U.S. EPA and/or state and local air regulatory agencies. This information comes from source reports by various stationary sources of air pollution, such as electric power plants, steel mills, factories, and universities, and provides information about the air pollutants they produce. Action, air program, air program pollutant, and general level plant data. It is used to track emissions and compliance data from industrial plants.

A review of the US AIRS list, as provided by EDR, has revealed that there is 1 US AIRS site within the searched area.

EXECUTIVE SUMMARY

<u>Site</u>	<u>Address</u>	<u>Map ID</u>
TENNESSEE GAS PIPELI Database: US AIRS (AFS), Date of Government Version: 10/20/2015	HANCOCK COUNTY	18-29,30

STATE AND LOCAL RECORDS

MS SHWS: The State Hazardous Waste Sites records are the states' equivalent to CERCLIS. These sites may or may not already be listed on the federal CERCLIS list. Priority sites planned for cleanup using state funds (state equivalent of Superfund) are identified along with sites where cleanup will be paid for by potentially responsible parties. The data come from the Department of Environmental Quality's Uncontrolled Site Project Tracking System.

A review of the MS SHWS list, as provided by EDR, and dated 03/01/2016 has revealed that there are 4 MS SHWS sites within the searched area.

<u>Site</u>	<u>Address</u>	<u>Map ID</u>
APG BULK PLANT EPA ID: MSD985976653		1-1
MDOT - GOODE GARAGE Status: SNFA		7-3
MDOT - NANCY'S RESAL Status: SNFA		7-3
GSPC- NASA (00835) Status: SNFA		15-14

MS SWF/LF: The Solid Waste Facilities/Landfill Sites records typically contain an inventory of solid waste disposal facilities or landfills in a particular state. The data come from the Department of Environmental Quality's Solid Waste Landfills.

A review of the MS SWF/LF list, as provided by EDR, and dated 11/10/2015 has revealed that there is 1 MS SWF/LF site within the searched area.

<u>Site</u>	<u>Address</u>	<u>Map ID</u>
FRIERSON CLASS II RU Facility Id: R2-076		12-13

MS SWRCY: A listing of recycling facilities.

A review of the MS SWRCY list, as provided by EDR, and dated 12/31/2013 has revealed that there is 1 MS SWRCY site within the searched area.

<u>Site</u>	<u>Address</u>	<u>Map ID</u>
JCC ENVIRONMENTAL, I	137 J.J. HOLCOMB ROA	2-3

EXECUTIVE SUMMARY

MS LUST: The Leaking Underground Storage Tank Incident Reports contain an inventory of reported leaking underground storage tank incidents. The data come from the Department of Environmental Quality's LUST Status Report.

A review of the MS LUST list, as provided by EDR, and dated 03/29/2016 has revealed that there is 1 MS LUST site within the searched area.

<u>Site</u>	<u>Address</u>	<u>Map ID</u>
NICHOLSON QUICK STOP Status Code: Closed Status Code: Open Facility Status: Active Facility Id: 5419	2001 HIGHWAY 11 SOUT	9-3

MS UST: The Underground Storage Tank database contains registered USTs. USTs are regulated under Subtitle I of the Resource Conservation and Recovery Act (RCRA). The data come from the Department of Environmental Quality's Underground Storage Tanks list.

A review of the MS UST list, as provided by EDR, and dated 03/29/2016 has revealed that there are 4 MS UST sites within the searched area.

<u>Site</u>	<u>Address</u>	<u>Map ID</u>
K O J LLC Tank Status: Temporarily Out of Service Facility Status: Inactive Facility Id: 4998	3351 JACKSON LANDING	3-3
NANCY'S RESALE SHOP Tank Status: Permanently Out of Use Facility Status: Inactive Facility Id: 12480	HIGHWAY 11 & EMMETT	6-3
NICHOLSON QUICK STOP Tank Status: Currently In Use Facility Status: Active Facility Id: 5419	2001 HIGHWAY 11 SOUT	9-3
SHELL NICHOLSON INC Tank Status: Currently In Use Facility Status: Active Facility Id: 12782	2008 HIGHWAY 11 SOUT	9-3

MS PERMITS: Regulatory programs that are supported by this database are the Surface Water National Pollutant Discharge Elimination System (NPDES) Program; the Air Title V, Construction and Operating Programs; and the Solid and Hazardous Waste Programs.

A review of the MS PERMITS list, as provided by EDR, and dated 02/29/2016 has revealed that there is 1 MS PERMITS site within the searched area.

<u>Site</u>	<u>Address</u>	<u>Map ID</u>
FRIERSON CLASS II RU	PICAYUNE NICHOLSON C	11-13

EXECUTIVE SUMMARY

AI Id: 15134

MS VCP: Voluntary Evaluation Program Sites.

A review of the MS VCP list, as provided by EDR, and dated 03/01/2016 has revealed that there is 1 MS VCP site within the searched area.

<u>Site</u>	<u>Address</u>	<u>Map ID</u>
GSPC- NASA (00835)		15-14

EDR PROPRIETARY RECORDS

EDR Hist Auto: EDR has searched selected national collections of business directories and has collected listings of potential gas station/filling station/service station sites that were available to EDR researchers. EDR's review was limited to those categories of sources that might, in EDR's opinion, include gas station/filling station/service station establishments. The categories reviewed included, but were not limited to gas, gas station, gasoline station, filling station, auto, automobile repair, auto service station, service station, etc. This database falls within a category of information EDR classifies as "High Risk Historical Records", or HRHR. EDR's HRHR effort presents unique and sometimes proprietary data about past sites and operations that typically create environmental concerns, but may not show up in current government records searches.

A review of the EDR Hist Auto list, as provided by EDR, has revealed that there is 1 EDR Hist Auto site within the searched area.

<u>Site</u>	<u>Address</u>	<u>Map ID</u>
Not reported	19 EMMETT MEITZLER	5-3

MS RGA LUST: The EDR Recovered Government Archive Leaking Underground Storage Tank database provides a list of LUST incidents derived from historical databases and includes many records that no longer appear in current government lists. Compiled from Records formerly available from the Department of Environmental Quality in Mississippi.

A review of the MS RGA LUST list, as provided by EDR, has revealed that there are 2 MS RGA LUST sites within the searched area.

<u>Site</u>	<u>Address</u>	<u>Map ID</u>
NICHOLSON QUICK STOP Facility ID: 5419	2001 HIGHWAY 11 SOUT	9-3
NICHOLSON QUICK STOP Facility ID: 5419	2001 HIGHWAY 11 SOUT	9-3

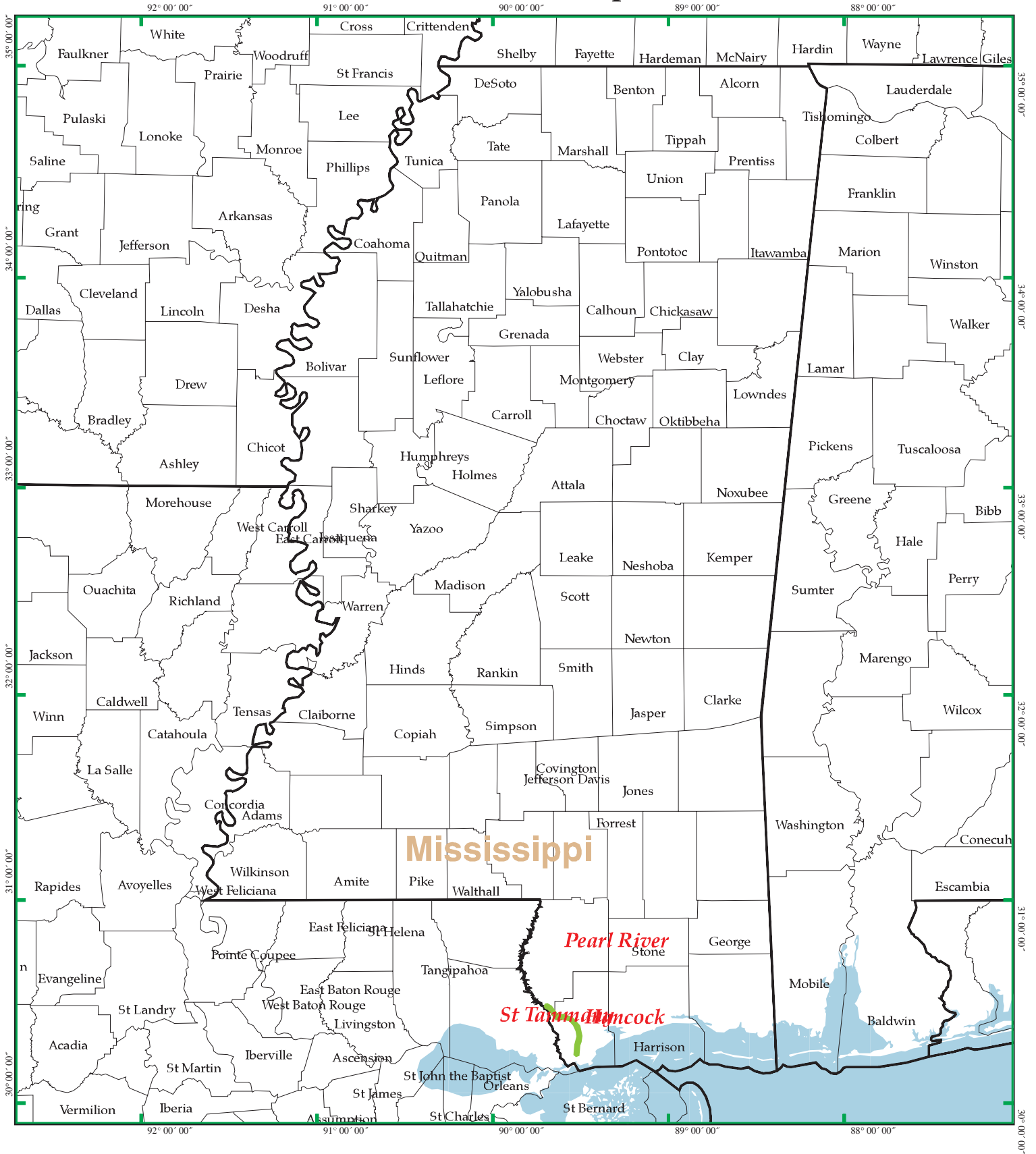
EXECUTIVE SUMMARY

Please refer to the end of the findings report for unmapped orphan sites due to poor or inadequate address information.

Section 1

Overview and Key Map

Overview Map

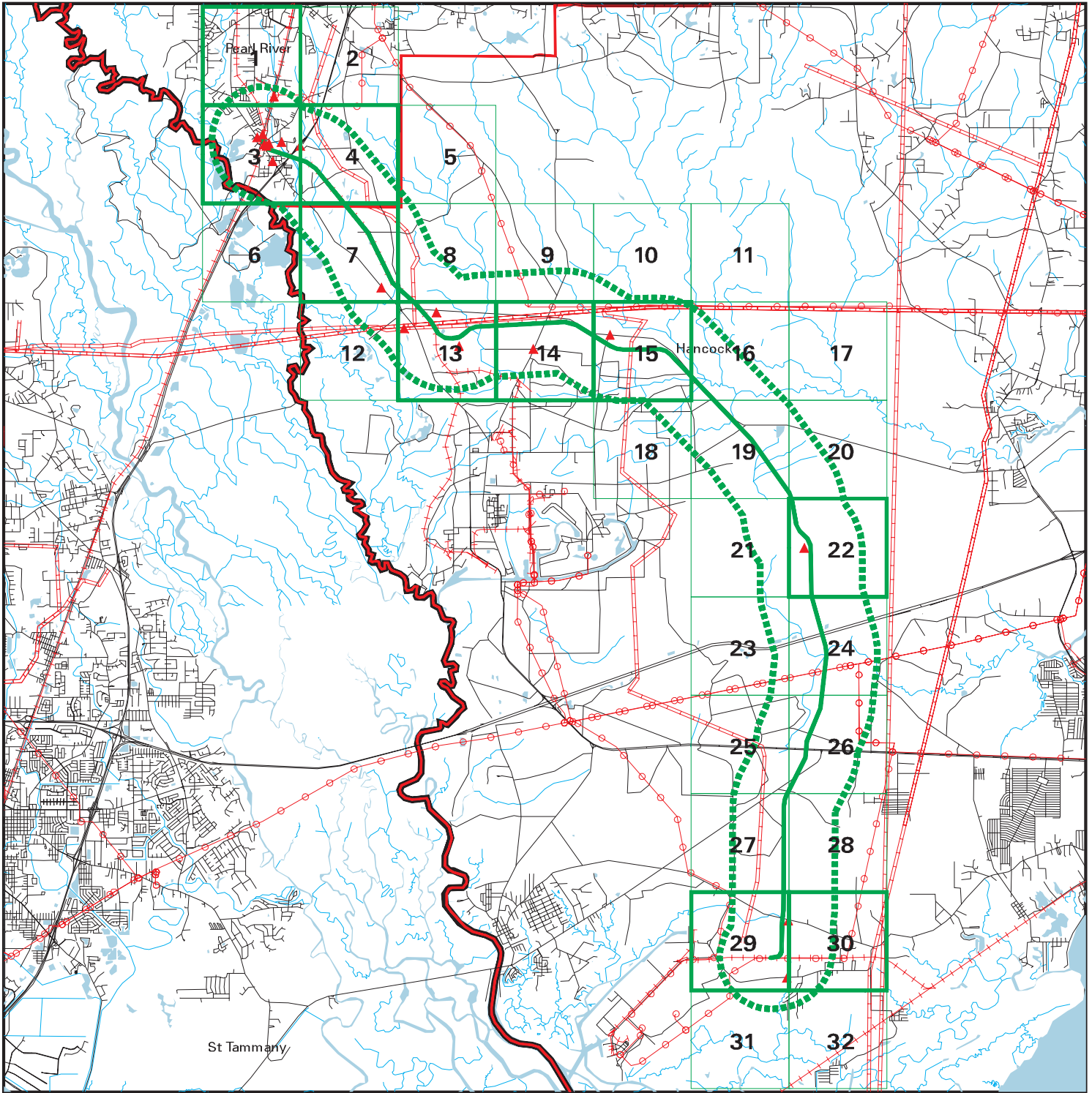


EDR DataMap® - Environmental Atlas

Port Bienville Railroad



Key Map

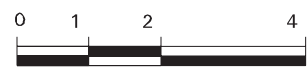


EDR DataMap® - Environmental Atlas

Port Bienville Railroad

Legend

- | | | | | |
|---------------|----------------|-------------------------|-------------------|--------------|
| Roads | Waterways | Powerlines | Water | Listed Sites |
| Major Roads | Railroads | Pipelines | Superfund Sites | |
| Contour Lines | Study Boundary | Fault Lines | Federal DOD Sites | |
| | | Indian Reservations BIA | | |

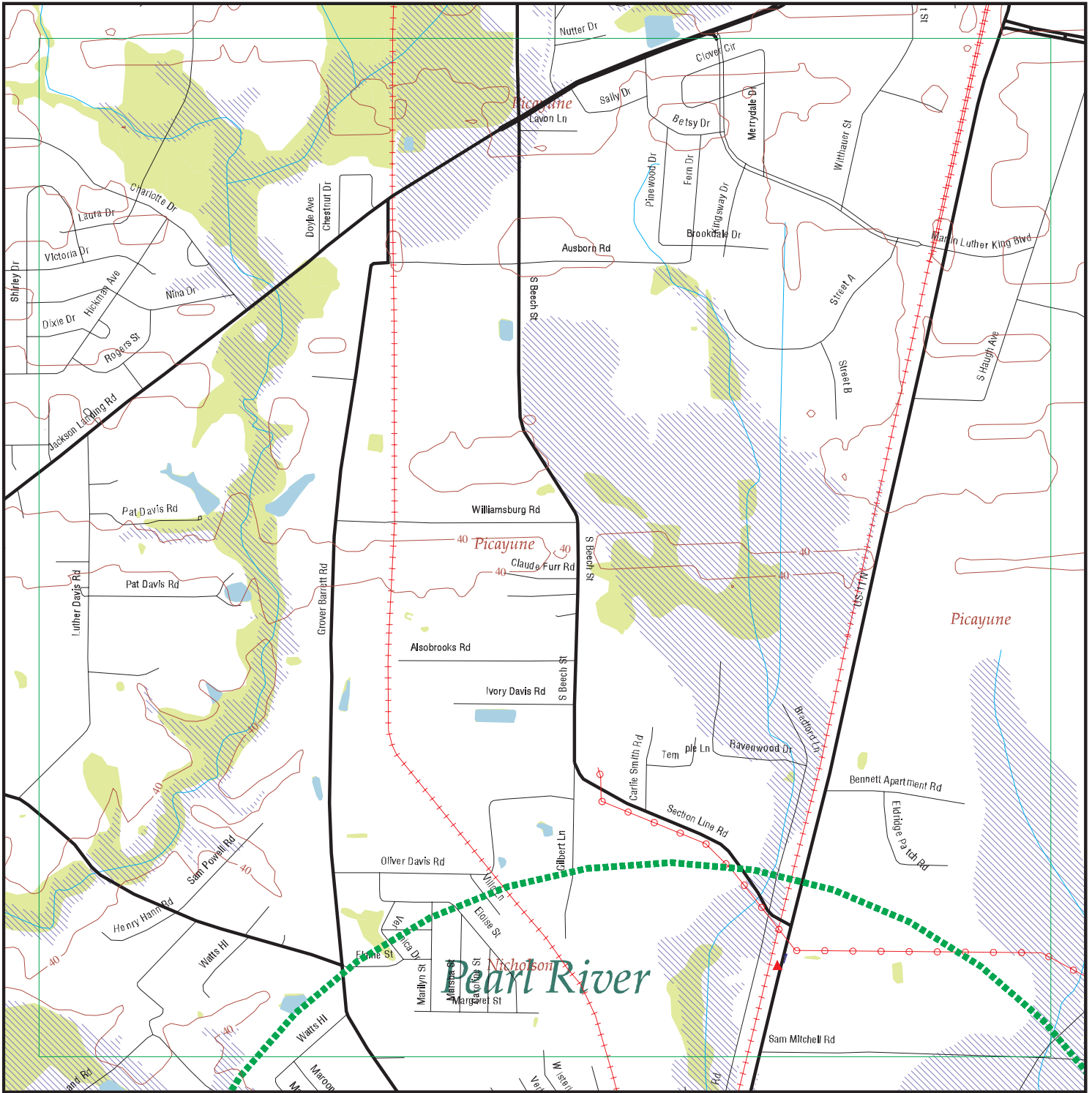


Scale in Miles

Section 2

**Focus Maps and
Findings**

Focus Map 1



EDR DataMap® - Environmental Atlas

Port Bienville Railroad

Legend

- | | | | | |
|-----------------------------|--------------------|-------------------------|-------------------|---------------------|
| Roads | Waterways | Powerlines | Water | Listed Sites |
| Major Roads | Railroads | Pipelines | Superfund Sites | Sensitive Receptors |
| Contour Lines | Study Boundary | Fault Lines | Federal DOD Sites | |
| National Wetlands Inventory | 100-Yr Flood Zones | Indian Reservations BIA | | |



Scale in Miles

FOCUS MAP 1 SUMMARY

<u>Database</u>	<u>Total Plotted</u>
<u>FEDERAL RECORDS</u>	
NPL	0
Proposed NPL	0
Delisted NPL	0
NPL LIENS	0
SEMS	0
SEMS-ARCHIVE	0
LIENS 2	0
CORRACTS	0
RCRA-TSDF	0
RCRA-LQG	0
RCRA-SQG	0
RCRA-CESQG	0
RCRA NonGen / NLR	0
US ENG CONTROLS	0
US INST CONTROL	0
ERNS	0
HMIRS	0
DOT OPS	0
US CDL	0
US BROWNFIELDS	0
DOD	0
FUDS	0
LUCIS	0
CONSENT	0
ROD	0
UMTRA	0
DEBRIS REGION 9	0
ODI	0
US MINES	0
TRIS	0
TSCA	0
FTTS	0
HIST FTTS	0
SSTS	0
ICIS	0
PADS	0
MLTS	0
RADINFO	0
FINDS	0
RAATS	0
RMP	0
SCRD DRYCLEANERS	0
US HIST CDL	0
PCB TRANSFORMER	0
US FIN ASSUR	0
EPA WATCH LIST	0
PRP	0
LEAD SMELTERS	0

FOCUS MAP 1 SUMMARY

<u>Database</u>	<u>Total Plotted</u>
2020 COR ACTION	0
COAL ASH DOE	0
FUSRAP	0
UXO	0
DOCKET HWC	0
FUELS PROGRAM	0
FEDERAL FACILITY	0
ECHO	0
FEMA UST	0
COAL ASH EPA	0
US AIRS	0
 <u>STATE AND LOCAL RECORDS</u>	
SHWS	1
SWF/LF	0
DEBRIS	0
UIC	0
SWTIRE	0
SWRCY	0
LUST	0
UST	0
AST	0
PERMITS	0
ENG CONTROLS	0
INST CONTROL	0
VCP	0
DRYCLEANERS	0
BROWNFIELDS	0
NPDES	0
AIRS	0
ASBESTOS	0
 <u>TRIBAL RECORDS</u>	
INDIAN RESERV	0
INDIAN ODI	0
INDIAN LUST	0
INDIAN UST	0
INDIAN VCP	0
 <u>EDR PROPRIETARY RECORDS</u>	
EDR MGP	0
EDR Hist Auto	0
EDR Hist Cleaner	0
RGA LF	0
RGA HWS	0
RGA LUST	0

NOTES:

Sites may be listed in more than one database

MAP FINDINGS
FOCUS MAP 1

Map ID	Site	Database(s)	EPA ID Number
1	<p>APG BULK PLANT</p> <p>PICAYUNE, MS</p> <p>SHWS:</p> <p>Lat/Long (dms): 30 29 27 / 89 41 22</p> <p>Site Size (acres): Not reported</p> <p>EPA ID: MSD985976653</p> <p>Project Manager: Not reported</p> <p>Status: Not reported</p> <p>State No Further Action Date: Not reported</p> <p>Federal: Not reported</p> <p>Federal No Further Action Date: Not reported</p> <p>Soil Contamination: Yes</p> <p>Surface Water Contamination: No</p> <p>Ground Water Contamination: Yes</p> <p>Remediation Type: Not reported</p> <p>Surface Water Remediation: Not reported</p> <p>GW Remediation Type: Not reported</p> <p>Maj. Contaminant: Benzene</p> <p>High Concentration: 8.70E+00</p> <p>High Concentration Units: mg/kg</p> <p>Institutional Control: Not reported</p> <p>Engineering Control: Not reported</p> <p>Voluntary Cleanups: Not reported</p>	SHWS	S103920158 N/A

FOCUS MAP 1 ORPHAN SUMMARY

City	EDR ID	Site Name	Site Address	Zip	Database(s)
CARRIERE	1004742737	FLEMING SALVAGE	ROUTE 3 267	39466	RCRA-CESQG
COLUMBIA	A100415326	CROSSROAD GROCERY	3917 HWY 44	39466	AST
PEARL RIVER COUNTY	S107923766	MOODY - MDOT	NORTH MAIN		DEBRIS
PICAYUNE	1004742662	SLAVEN DIESEL	HIGHWAY 11 SOUTH	39466	RCRA-CESQG
PICAYUNE	1015998826	FARMERS WAREHOUSE, PICAYUNE	HIGHWAY 11 SOUTH	39466	FINDS, ECHO
PICAYUNE	U003008744	TRIM OIL COMPANY	HIGHWAY 11 SOUTH	39466	UST
PICAYUNE	A100410006	MICKEY'S QUICK STOP #2	6478 HWY 11 N	39466	AST
PICAYUNE	1016014422	SOUTH MS DIST COMPANY	HIGHWAY 11	39466	FINDS, ECHO
PICAYUNE	S116273929	SPUR STATION	HWY 11 NORTH		RGALUST
PICAYUNE	U003883737	PICAYUNE SPORTS & SWIM	HIGHWAY 11	39466	UST
PICAYUNE	1012083634	GIBSON PRODUCTS	HIGHWAY 11 NORTH	39466	FINDS, ECHO
PICAYUNE	1016028284	SCHILLING SLAUGHTER HOUSE	HIGHWAY 11	39466	FINDS, ECHO
PICAYUNE	1016014433	TRIM OIL COMPANY	HIGHWAY 11 SOUTH	39466	FINDS, ECHO
PICAYUNE	U003832548	FAMILY CHECK ADVANCE	HIGHWAY 11 & 4TH STREET	39466	UST
PICAYUNE	1017528810	PICAYUNE SPORTS SWIM	HIGHWAY 11	39466	ECHO
PICAYUNE	1005855407	COMPLETE ENVIRONMENTAL REDEDIATION COMPA LLC	HIGHWAY 11	39466	FINDS, ECHO
PICAYUNE	1016005280	STEWART MACHINE AND ENGINEERING INC	HIGHWAY 11	39466	FINDS, ECHO
PICAYUNE	1016648912	SLAVEN DIESEL	HIGHWAY 11 SOUTH	39466	FINDS, ECHO
PICAYUNE	1012082322	BEAU JARDIN SUBDIVISION	HIGHWAY 11 AND LAKESHORE DRIVE	39466	FINDS, ECHO
PICAYUNE	S117670817	PEARL RIVER COUNTY BOARD OF SUPERVISORS, RICHARDSON OZONA RO	HIGHWAY 11 AND HIGHLAND PARKWAY	39466	PERMITS
PICAYUNE	S116272008	MICKEY'S QUICK STOP #2	HWY 11 NORTH		RGALUST
PICAYUNE	S116272009	MICKEY'S QUICK STOP #2	HWY 11 N		RGALUST
PICAYUNE	S116272006	MICKEY'S QUICK STOP #2	HIGHWAY 11 NORTH		RGALUST
PICAYUNE	U001294670	DONALD G STOCKSTILL	ROUTE 3 BOX 411	39466	UST
PICAYUNE	1017526736	ALFRED E WITTORF SWINE WASTE DISPOSAL	ROUTE 3 BOX 357	39466	ECHO
PICAYUNE	1016018000	DONALD G STOCKSTILL	ROUTE 3 BOX 411	39466	FINDS, ECHO
PICAYUNE	1016030896	THIGPENS SLAUGHTER HOUSE	ROUTE 4 BOX 454	39466	FINDS, ECHO
PICAYUNE	1000532503	A & G AUTOMOTIVE & TRANSMISSION	HIGHWAY 43 SOUTH	39466	RCRA NonGen / NLR
PICAYUNE	1016014644	CATAHOULA GROCERY	HIGHWAY 43 SOUTH	39466	FINDS, ECHO
PICAYUNE	1016042407	GULF SOUTH HOSPITAL	HIGHWAY 43	39466	FINDS, ECHO
PICAYUNE	1016605232	A AND G AUTOMOTIVE AND TRANSMISSION	HIGHWAY 43 SOUTH	39466	FINDS, ECHO
PICAYUNE	1016042048	TOWNSEND PROPERTY	HIGHWAY 43	39466	FINDS, ECHO
PICAYUNE	1012084838	JST PROPERTIES, SOUTHERN OAK ESTATES	HIGHWAY 43	39466	FINDS, ECHO
PICAYUNE	1015998460	LIVE OAK PLANTATION	HIGHWAY 43	39466	FINDS, ECHO
PICAYUNE	1016016045	TIMBER CREEK SUBDIVISION	HIGHWAY 43	39466	FINDS, ECHO
PICAYUNE	1014393657	HOME DEPOT NUMBER 2915	2000 HIGHWAY 43 SOUTH	39466	RCRA-SQG
PICAYUNE	S118370446	GLENDA BURAS, SOUTHERN OAK ESTATES	HIGHWAY 43	39466	PERMITS, NPDES
PICAYUNE	S116269045	COOPER'S	1111 HIGHWAY 43 SOUTH		RGALUST
PICAYUNE	1016021728	ARIZONA CHEMICAL	HIGHWAY 43	39466	FINDS, ECHO
PICAYUNE	1016041742	JAMES A STOCKSTILL	HIGHWAY 43	39466	FINDS, ECHO
PICAYUNE	1004743509	DOUBLE D AUTOMOTIVE	405-1/2 HWY 43 SOUTH	39466	RCRA-CESQG

FOCUS MAP 1 ORPHAN SUMMARY

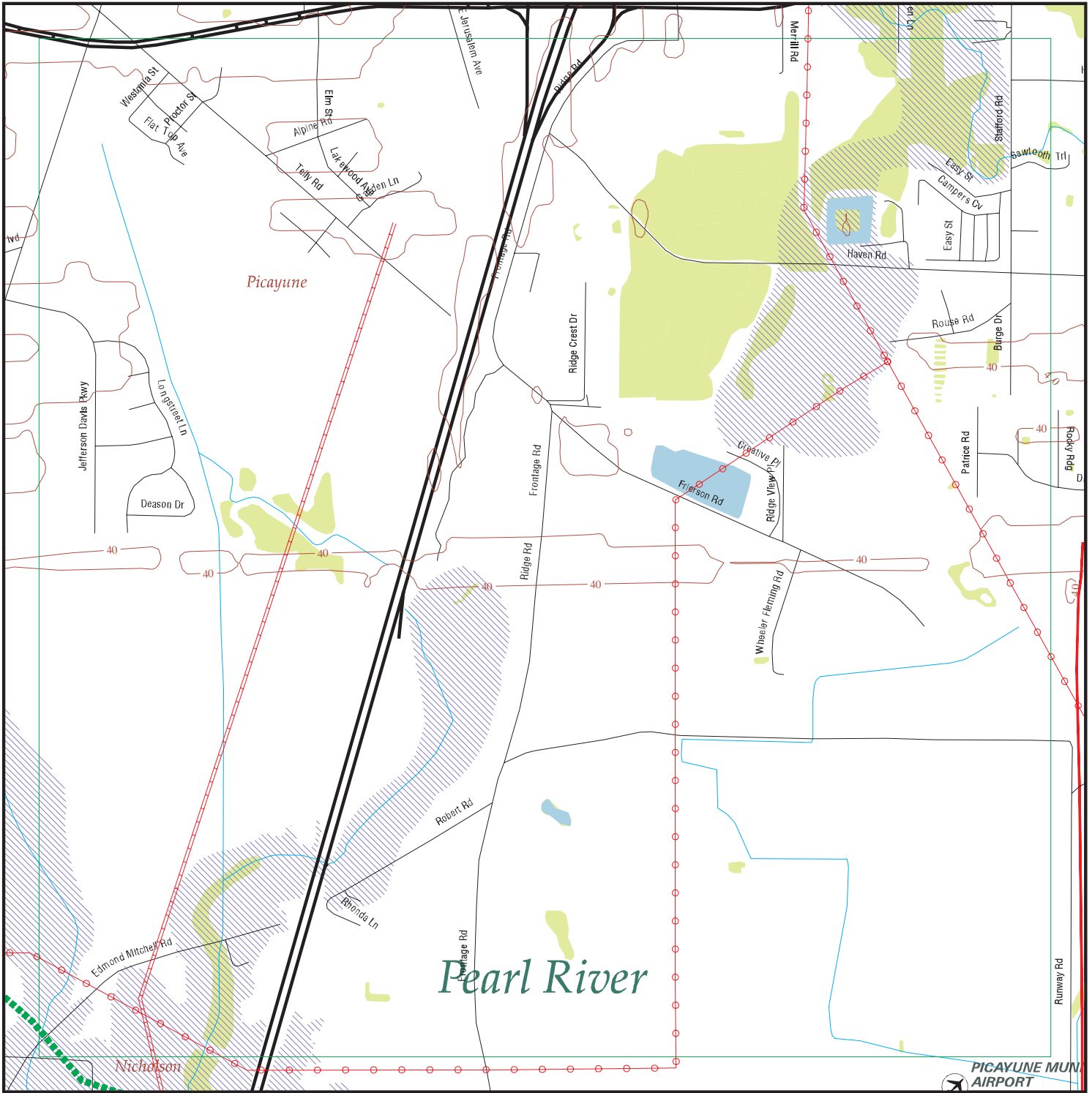
City	EDR ID	Site Name	Site Address	Zip	Database(s)
PICAYUNE	1015998810	FRIERSON SLAUGHTERHOUSE	HIGHWAY 43	39466	FINDS, ECHO
PICAYUNE	1005854714	SMITH SAND AND GRAVEL COMPANY	HIGHWAY 43	39466	FINDS, ECHO
PICAYUNE	S116272691	PEARL RVR OIL BULK PLANT	HWY 43 S		RGALUST
PICAYUNE	S116272690	PEARL RIVER OIL COMPANY INC	HIGHWAY 43 SOUTH		RGALUST
PICAYUNE	1001202609	APG, INC.	HWY 43 S	39466	RCRA-CESQG
PICAYUNE	1007220808	STUART COMPANY, RIDGEWOOD ESTATES	HIGHWAY 43	39466	FINDS, ECHO
PICAYUNE	1016014328	ARDELL STOCKSTILL AND SON	HIGHWAY 43	39466	FINDS, ECHO
PICAYUNE	S117669973	PEARL RIVER COUNTY BOARD OF SUPERVISORS, HIGHLAND COMMONS PA	HIGHWAY 43 AND SHEPPARD BOULEVARD	39466	PERMITS
PICAYUNE	1000475518	STOCKSTILL EQUIPMENT CO., INC.	608 HIGHWAY 435	39466	RCRA NonGen / NLR
PICAYUNE	1015999437	GLENDIA F LEE	ROUTE 5 BOX 63	39466	FINDS, ECHO
PICAYUNE	U003773787	GLENDIA F LEE	ROUTE 5 BOX 63	39466	UST
PICAYUNE	1007223057	DONIVAN CARL CUEVAS, CARL CUEVAS PIT	HIGHWAY 53	39466	FINDS, ECHO
PICAYUNE	1015998469	DARRIS MOELLER GRADE A DAIRY	HIGHWAY 59	39466	FINDS, ECHO
PICAYUNE	S116278275	RONALD THOMPSON RUBBISH SITE	ROUTE 6, BOX 189		RGALF
PICAYUNE	S108086177	THIGPEN SEPTIC TANK COMPANY	HIGHWAY 607	39466	PERMITS
PICAYUNE	1007221155	SOUTHERN LAND AND CATTLE COMPANY, SOUTHEI LAND PIT NUMBER 1	HIGHWAY 607	39466	FINDS, ECHO
PICAYUNE	1016017980	W G YATES AND SONS CONSTRUCTION COMPANY	HIGHWAY 607	39466	FINDS, ECHO
PICAYUNE	1016036766	MCDONALD ENTERPRISES INC, MCDONALD MINE	HIGHWAY 607	39466	FINDS, ECHO
PICAYUNE	1016003931	TURTLESKINN SAND AND GRAVEL COMPANY	HIGHWAY 607	39466	FINDS, ECHO
PICAYUNE	1015997351	SOUTH GATE AGGREGATES, BURGE MINE NUMBER	HIGHWAY 607	39466	FINDS, ECHO
PICAYUNE	S117669933	MCDONALD ENTERPRISES INC, MCDONALD MINE	HIGHWAY 607	39466	PERMITS
PICAYUNE	1008902325	PHILLIPS TRUCKING COMPANY, PHILLIPS 607 PIT	HIGHWAY 607	39466	FINDS, ECHO
PICAYUNE	1016014956	HUEY STOCKSTILL INC, KELLAR MINE	HIGHWAY 607	39466	FINDS, ECHO
PICAYUNE	S116267529		839 BEECH STREET		RGALUST
PICAYUNE	S116268035	BILL'S QUICK STOP #1	839 BEECH STREET		RGALUST
PICAYUNE	1015998524	PICAYUNE CONCRETE COMPANY	BEECH STREET	39466	FINDS, ECHO
PICAYUNE	1016026688	SOUTH MS DIST COMPANY	EAST CANAL STREET	39466	FINDS, ECHO
PICAYUNE	S117669453	KINGSMILL SUBDIVISION	GROVER BARRETT ROAD	39466	PERMITS
PICAYUNE	1012084152	GRANDE OAK APARTMENTS	SOUTH HAUGH AVENUE	39466	FINDS, ECHO
PICAYUNE	S117668432	HERITAGE OAKS SUBDIVISION, PHASE ONE	SOUTH HAUGH AVENUE	39466	PERMITS
PICAYUNE	1016027397	FRIENDSHIP PARK	HAUGH AVENUE	39466	FINDS, ECHO
PICAYUNE	1012082488	HERITAGE OAKS SUBDIVISION, PHASE ONE	SOUTH HAUGH AVENUE	39466	FINDS, ECHO
PICAYUNE	S118370734	WAL MART NEIGHBORHOOD MARKET, NUMBER 5720-00	HAYDON OAKS DRIVE AND HIGHWAY 11	39466	PERMITS
PICAYUNE	1016002943	POWELL MATERIALS, OLD CHESTER SMITH PIT	HENRY SMITH ROAD	39466	FINDS, ECHO
PICAYUNE	1008219039	MICHAEL POWELL, POWELL PIT	HENRY SMITH ROAD	39466	FINDS, ECHO
PICAYUNE	1012079996	G9 CORPORATION, BRECKENRIDGE SUBDIVISION	US HIGHWAY 43 NORTH	39466	FINDS, ECHO
PICAYUNE	S116018826	WOODS SUBDIVISION, THE	US HIGHWAY 11	39466	PERMITS
PICAYUNE	1011910582	PICAYUNE CITY DUMP	INCINERATOR STREET	39466	FINDS, ECHO
PICAYUNE	1012084415	WOOD OAKS SUBDIVISION	JACKSON LANDING ROAD	39466	FINDS, ECHO
PICAYUNE	1012083502	BARRIERE CONSTRUCTION COMPANY INC	JACKSON LANDING ROAD	39466	FINDS, ECHO
PICAYUNE	1016033323	SAND SPECIALTIES AND AGGREGATES LLC, PICAYUNE MINE	JERRY STRICKLAND ROAD	39466	FINDS, ECHO
PICAYUNE	1010001659	BROCKWAY STANDARD INC.	MARTIN LUTHER KING DR, PO BOX 1035	39466	FTTS

Count: 98 records

FOCUS MAP 1 ORPHAN SUMMARY

City	EDR ID	Site Name	Site Address	Zip	Database(s)
PICAYUNE	1008176169	BROCKWAY STANDARD INC.	MARTIN LUTHER KING DR, PO BOX 1035	39466	HIST FTTS
PICAYUNE	1001485470	B-WAY MANUFACTURING, INC.	1301 MARTIN LUTHER KING BOULEVARD &	39466	RCRA-CESQG
PICAYUNE	1004742747	OUTDOOR POWER EQUIPMENT	MISS. MALL, HIGHWAY 435	39466	RCRA-CESQG
PICAYUNE	1016659875	OUTDOOR POWER EQUIPMENT	MISSISSIPPI MALL HIGHWAY 43 SOUTH	39466	FINDS, ECHO
PICAYUNE	S118456506	POPLARVILLE LOWER ELEMENTARY SCHOOL	NEAR INTERSECTION OF HIGHWAY 11 AND MEADOWGREEN ROAD	39466	ASBESTOS
PICAYUNE	1007735168	WETLANDS (MARK GIBSON)	OFF HWY 11; ALLIGATOR BRANCH	39466	FINDS, ECHO
PICAYUNE	1011548592	WETLANDS (MARK GIBSON)	OFF HWY 11	39466	ICIS
PICAYUNE	1016017173	SOUTH GATE AGGREGATES LLC, BURGE MINE	OLD HIGHWAY 11	39466	FINDS, ECHO
PICAYUNE	S117669482	SOUTH GATE AGGREGATES LLC, BURGE MINE	OLD HIGHWAY 11	39466	PERMITS
PICAYUNE	S116277977	FRIERSON CLASS II RUBBISH SITE	PICAYUNE NICHOLSON CROSSROAD OFF HIGHWAY 607		RGA LF
PICAYUNE	1004742902	PICAYUNE TRACTOR & EQUIPMENT	2401 POPULAR STREET	39466	RCRA-CESQG
PICAYUNE	1016036515	BLUFFS PLANTATION, THE	RIVER ROAD AND NORTH BEECH STREET	39466	FINDS, ECHO
PICAYUNE	S117668804	BLUFFS PLANTATION, THE	RIVER ROAD AND NORTH BEECH STREET	39466	PERMITS
PICAYUNE	S111209302	MDOT, PEARL RIVER, 102186301000	STATE ROUTE 43	39466	PERMITS
SANTA ROSA	1016003415	W B GOTTRUCKS SAND AND GRAVEL	MISSISSIPPI HIGHWAY 607	39466	FINDS, ECHO

Focus Map 2

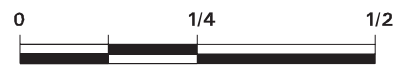


EDR DataMap® - Environmental Atlas

Port Bienville Railroad

Legend

- | | | | | |
|-----------------------------|--------------------|-------------------------|-------------------|---------------------|
| Roads | Waterways | Powerlines | Water | Listed Sites |
| Major Roads | Railroads | Pipelines | Superfund Sites | Sensitive Receptors |
| Contour Lines | Study Boundary | Fault Lines | Federal DOD Sites | |
| National Wetlands Inventory | 100-Yr Flood Zones | Indian Reservations BIA | | |



Scale in Miles

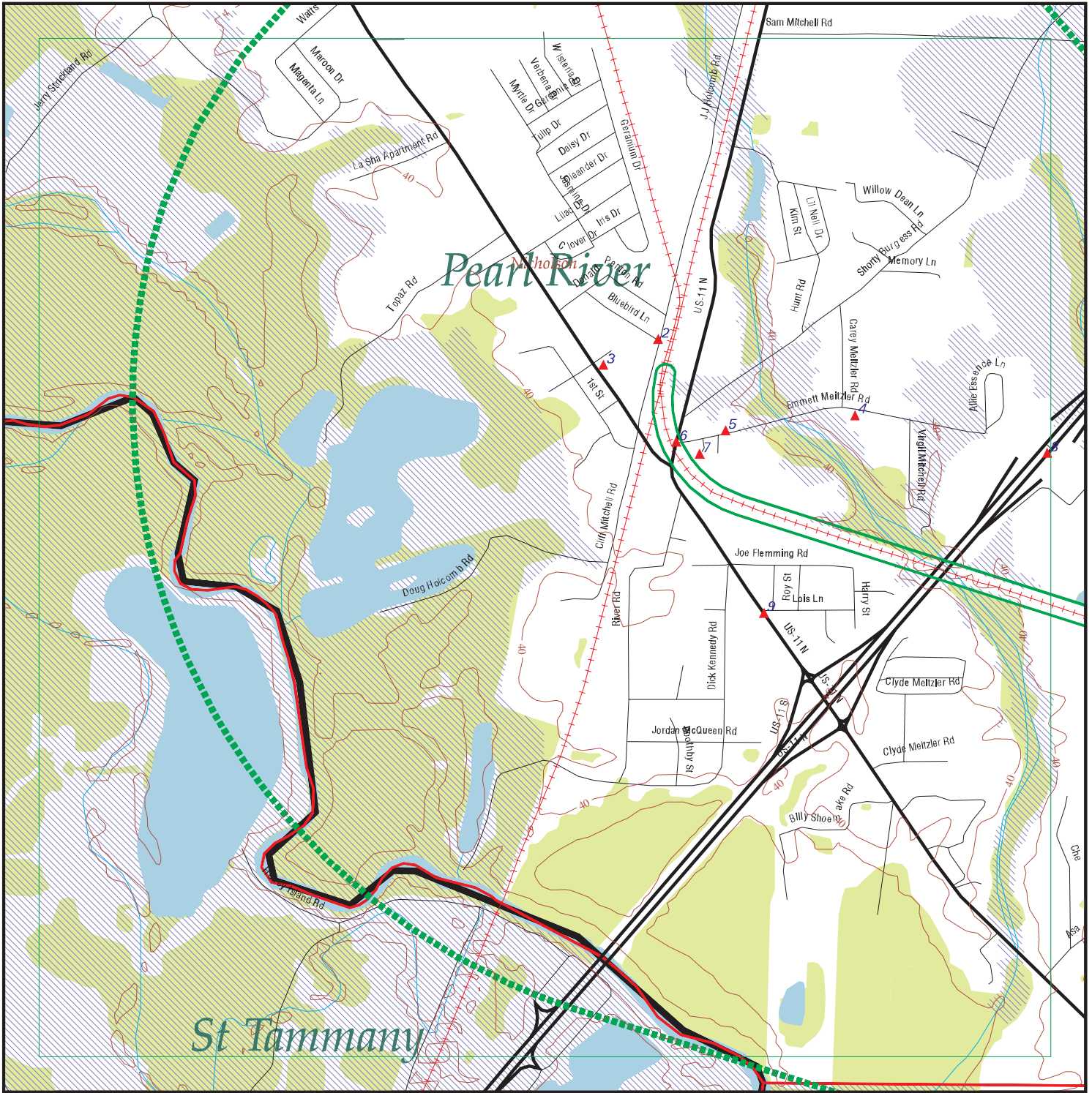
FOCUS MAP 2 ORPHAN SUMMARY

City	EDR ID	Site Name	Site Address	Zip	Database(s)
CARRIERE	1004742737	FLEMING SALVAGE	ROUTE 3 267	39466	RCRA-CESQG
COLUMBIA	A100415326	CROSSROAD GROCERY	3917 HWY 44	39466	AST
PICAYUNE	1004742662	SLAVEN DIESEL	HIGHWAY 11 SOUTH	39466	RCRA-CESQG
PICAYUNE	1015998826	FARMERS WAREHOUSE, PICAYUNE	HIGHWAY 11 SOUTH	39466	FINDS, ECHO
PICAYUNE	U003008744	TRIM OIL COMPANY	HIGHWAY 11 SOUTH	39466	UST
PICAYUNE	A100410006	MICKEY'S QUICK STOP #2	6478 HWY 11 N	39466	AST
PICAYUNE	1016014422	SOUTH MS DIST COMPANY	HIGHWAY 11	39466	FINDS, ECHO
PICAYUNE	U003883737	PICAYUNE SPORTS & SWIM	HIGHWAY 11	39466	UST
PICAYUNE	1012083634	GIBSON PRODUCTS	HIGHWAY 11 NORTH	39466	FINDS, ECHO
PICAYUNE	1016028284	SCHILLING SLAUGHTER HOUSE	HIGHWAY 11	39466	FINDS, ECHO
PICAYUNE	1016014433	TRIM OIL COMPANY	HIGHWAY 11 SOUTH	39466	FINDS, ECHO
PICAYUNE	U003832548	FAMILY CHECK ADVANCE	HIGHWAY 11 & 4TH STREET	39466	UST
PICAYUNE	1017528810	PICAYUNE SPORTS SWIM	HIGHWAY 11	39466	ECHO
PICAYUNE	1005855407	COMPLETE ENVIRONMENTAL REDEDIATION COMPA LLC	HIGHWAY 11	39466	FINDS, ECHO
PICAYUNE	1016005280	STEWART MACHINE AND ENGINEERING INC	HIGHWAY 11	39466	FINDS, ECHO
PICAYUNE	1016648912	SLAVEN DIESEL	HIGHWAY 11 SOUTH	39466	FINDS, ECHO
PICAYUNE	1012082322	BEAU JARDIN SUBDIVISION	HIGHWAY 11 AND LAKESHORE DRIVE	39466	FINDS, ECHO
PICAYUNE	S117670817	PEARL RIVER COUNTY BOARD OF SUPERVISORS, RICHARDSON OZONA RO	HIGHWAY 11 AND HIGHLAND PARKWAY	39466	PERMITS
PICAYUNE	U001294670	DONALD G STOCKSTILL	ROUTE 3 BOX 411	39466	UST
PICAYUNE	1017526736	ALFRED E WITTORF SWINE WASTE DISPOSAL	ROUTE 3 BOX 357	39466	ECHO
PICAYUNE	1016018000	DONALD G STOCKSTILL	ROUTE 3 BOX 411	39466	FINDS, ECHO
PICAYUNE	1016030896	THIGPENS SLAUGHTER HOUSE	ROUTE 4 BOX 454	39466	FINDS, ECHO
PICAYUNE	1000532503	A & G AUTOMOTIVE & TRANSMISSION	HIGHWAY 43 SOUTH	39466	RCRA NonGen / NLR
PICAYUNE	1016014644	CATAHOULA GROCERY	HIGHWAY 43 SOUTH	39466	FINDS, ECHO
PICAYUNE	1016042407	GULF SOUTH HOSPITAL	HIGHWAY 43	39466	FINDS, ECHO
PICAYUNE	1016605232	A AND G AUTOMOTIVE AND TRANSMISSION	HIGHWAY 43 SOUTH	39466	FINDS, ECHO
PICAYUNE	1016042048	TOWNSEND PROPERTY	HIGHWAY 43	39466	FINDS, ECHO
PICAYUNE	1012084838	JST PROPERTIES, SOUTHERN OAK ESTATES	HIGHWAY 43	39466	FINDS, ECHO
PICAYUNE	1015998460	LIVE OAK PLANTATION	HIGHWAY 43	39466	FINDS, ECHO
PICAYUNE	1016016045	TIMBER CREEK SUBDIVISION	HIGHWAY 43	39466	FINDS, ECHO
PICAYUNE	1014393657	HOME DEPOT NUMBER 2915	2000 HIGHWAY 43 SOUTH	39466	RCRA-SQG
PICAYUNE	S118370446	GLENDA BURAS, SOUTHERN OAK ESTATES	HIGHWAY 43	39466	PERMITS, NPDES
PICAYUNE	1016021728	ARIZONA CHEMICAL	HIGHWAY 43	39466	FINDS, ECHO
PICAYUNE	1016041742	JAMES A STOCKSTILL	HIGHWAY 43	39466	FINDS, ECHO
PICAYUNE	1004743509	DOUBLE D AUTOMOTIVE	405-1/2 HWY 43 SOUTH	39466	RCRA-CESQG
PICAYUNE	1015998810	FRIERSON SLAUGHTERHOUSE	HIGHWAY 43	39466	FINDS, ECHO
PICAYUNE	1005854714	SMITH SAND AND GRAVEL COMPANY	HIGHWAY 43	39466	FINDS, ECHO
PICAYUNE	1001202609	APG, INC.	HWY 43 S	39466	RCRA-CESQG
PICAYUNE	1007220808	STUART COMPANY, RIDGEWOOD ESTATES	HIGHWAY 43	39466	FINDS, ECHO
PICAYUNE	1016014328	ARDELL STOCKSTILL AND SON	HIGHWAY 43	39466	FINDS, ECHO
PICAYUNE	S117669973	PEARL RIVER COUNTY BOARD OF SUPERVISORS, HIGHLAND COMMONS PA	HIGHWAY 43 AND SHEPPARD BOULEVARD	39466	PERMITS

FOCUS MAP 2 ORPHAN SUMMARY

City	EDR ID	Site Name	Site Address	Zip	Database(s)
PICAYUNE	1000475518	STOCKSTILL EQUIPMENT CO., INC.	608 HIGHWAY 435	39466	RCRA NonGen / NLR
PICAYUNE	1004742901	LANDMARK COLLISION SPECIALIST	# 5 MERRILL ROAD	39466	RCRA-CESQG
PICAYUNE	1016982044	LANDMARK COLLISION SPECIALIST	# 5 MERRILL ROAD	39466	FINDS, ECHO
PICAYUNE	1015999437	GLEND A F LEE	ROUTE 5 BOX 63	39466	FINDS, ECHO
PICAYUNE	U003773787	GLEND A F LEE	ROUTE 5 BOX 63	39466	UST
PICAYUNE	1007223057	DONIVAN CARL CUEVAS, CARL CUEVAS PIT	HIGHWAY 53	39466	FINDS, ECHO
PICAYUNE	1015998469	DARRIS MOELLER GRADE A DAIRY	HIGHWAY 59	39466	FINDS, ECHO
PICAYUNE	S108086177	THIGPEN SEPTIC TANK COMPANY	HIGHWAY 607	39466	PERMITS
PICAYUNE	1007221155	SOUTHERN LAND AND CATTLE COMPANY, SOUTHEI LAND PIT NUMBER 1	HIGHWAY 607	39466	FINDS, ECHO
PICAYUNE	1016017980	W G YATES AND SONS CONSTRUCTION COMPANY	HIGHWAY 607	39466	FINDS, ECHO
PICAYUNE	1016036766	MCDONALD ENTERPRISES INC, MCDONALD MINE	HIGHWAY 607	39466	FINDS, ECHO
PICAYUNE	1016003931	TURTLESKINN SAND AND GRAVEL COMPANY	HIGHWAY 607	39466	FINDS, ECHO
PICAYUNE	1015997351	SOUTH GATE AGGREGATES, BURGE MINE NUMBER	HIGHWAY 607	39466	FINDS, ECHO
PICAYUNE	S117669933	MCDONALD ENTERPRISES INC, MCDONALD MINE	HIGHWAY 607	39466	PERMITS
PICAYUNE	1008902325	PHILLIPS TRUCKING COMPANY, PHILLIPS 607 PIT	HIGHWAY 607	39466	FINDS, ECHO
PICAYUNE	1016014956	HUEY STOCKSTILL INC, KELLAR MINE	HIGHWAY 607	39466	FINDS, ECHO
PICAYUNE	S110767544	HUEY STOCKSTILL INC, FLAT TOP PIT	FLAT TOP ROAD	39466	PERMITS
PICAYUNE	1012084152	GRANDE OAK APARTMENTS	SOUTH HAUGH AVENUE	39466	FINDS, ECHO
PICAYUNE	S117668432	HERITAGE OAKS SUBDIVISION, PHASE ONE	SOUTH HAUGH AVENUE	39466	PERMITS
PICAYUNE	1016027397	FRIENDSHIP PARK	HAUGH AVENUE	39466	FINDS, ECHO
PICAYUNE	1012082488	HERITAGE OAKS SUBDIVISION, PHASE ONE	SOUTH HAUGH AVENUE	39466	FINDS, ECHO
PICAYUNE	S118370734	WAL MART NEIGHBORHOOD MARKET, NUMBER 5720-00	HAYDON OAKS DRIVE AND HIGHWAY 11	39466	PERMITS
PICAYUNE	1012079996	G9 CORPORATION, BRECKENRIDGE SUBDIVISION	US HIGHWAY 43 NORTH	39466	FINDS, ECHO
PICAYUNE	S116018826	WOODS SUBDIVISION, THE	US HIGHWAY 11	39466	PERMITS
PICAYUNE	1012085534	MDOT, PEARL RIVER, 104436 101000	I-59	39466	FINDS, ECHO
PICAYUNE	S117669009	C STEVE LEE, C STEVE LEE PIT	LOTT MCCARTY ROAD	39466	PERMITS
PICAYUNE	1010001659	BROCKWAY STANDARD INC.	MARTIN LUTHER KING DR, PO BOX 1035	39466	FTTS
PICAYUNE	1008176169	BROCKWAY STANDARD INC.	MARTIN LUTHER KING DR, PO BOX 1035	39466	HIST FTTS
PICAYUNE	1001485470	B-WAY MANUFACTURING, INC.	1301 MARTIN LUTHER KING BOULEVARD &	39466	RCRA-CESQG
PICAYUNE	1004742747	OUTDOOR POWER EQUIPMENT	MISS. MALL, HIGHWAY 435	39466	RCRA-CESQG
PICAYUNE	1016659875	OUTDOOR POWER EQUIPMENT	MISSISSIPPI MALL HIGHWAY 43 SOUTH	39466	FINDS, ECHO
PICAYUNE	S118456506	POPLARVILLE LOWER ELEMENTARY SCHOOL	NEAR INTERSECTION OF HIGHWAY 11 AND MEADOWGREEN ROAD	39466	ASBESTOS
PICAYUNE	1007735168	WETLANDS (MARK GIBSON)	OFF HWY 11; ALLIGATOR BRANCH	39466	FINDS, ECHO
PICAYUNE	1011548592	WETLANDS (MARK GIBSON)	OFF HWY 11	39466	ICIS
PICAYUNE	1016017173	SOUTH GATE AGGREGATES LLC, BURGE MINE	OLD HIGHWAY 11	39466	FINDS, ECHO
PICAYUNE	S117669482	SOUTH GATE AGGREGATES LLC, BURGE MINE	OLD HIGHWAY 11	39466	PERMITS
PICAYUNE	1016014652	FARMERS GROCERY	OZONA MISSISSIPPI	39466	FINDS, ECHO
PICAYUNE	1016024826	RICHARDSON RIDGE SUBDIVISION	RICHARDSON RIDGE ROAD	39466	FINDS, ECHO
PICAYUNE	S111209302	MDOT, PEARL RIVER, 102186301000	STATE ROUTE 43	39466	PERMITS
SANTA ROSA	1016003415	W B GOTTRUCKS SAND AND GRAVEL	MISSISSIPPI HIGHWAY 607	39466	FINDS, ECHO

Focus Map 3

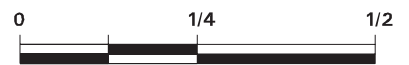


EDR DataMap® - Environmental Atlas

Port Bienville Railroad

Legend

- | | | | | |
|-----------------------------|--------------------|-------------------------|-------------------|---------------------|
| Roads | Waterways | Powerlines | Water | Listed Sites |
| Major Roads | Railroads | Pipelines | Superfund Sites | Sensitive Receptors |
| Contour Lines | Study Boundary | Fault Lines | Federal DOD Sites | |
| National Wetlands Inventory | 100-Yr Flood Zones | Indian Reservations BIA | | |



Scale in Miles

FOCUS MAP 3 SUMMARY

<u>Database</u>	<u>Total Plotted</u>
<u>FEDERAL RECORDS</u>	
NPL	0
Proposed NPL	0
Delisted NPL	0
NPL LIENS	0
SEMS	0
SEMS-ARCHIVE	0
LIENS 2	0
CORRACTS	0
RCRA-TSDF	0
RCRA-LQG	0
RCRA-SQG	0
RCRA-CESQG	1
RCRA NonGen / NLR	0
US ENG CONTROLS	0
US INST CONTROL	0
ERNS	0
HMIRS	0
DOT OPS	0
US CDL	0
US BROWNFIELDS	0
DOD	0
FUDS	0
LUCIS	0
CONSENT	0
ROD	0
UMTRA	0
DEBRIS REGION 9	0
ODI	0
US MINES	1
TRIS	0
TSCA	0
FTTS	0
HIST FTTS	0
SSTS	0
ICIS	1
PADS	0
MLTS	0
RADINFO	0
FINDS	6
RAATS	0
RMP	0
LEAD SMELTERS	0
ECHO	6
FUELS PROGRAM	0
DOCKET HWC	0
UXO	0
FUSRAP	0
US AIRS	0

FOCUS MAP 3 SUMMARY

<u>Database</u>	<u>Total Plotted</u>
COAL ASH DOE	0
2020 COR ACTION	0
PRP	0
EPA WATCH LIST	0
US FIN ASSUR	0
PCB TRANSFORMER	0
US HIST CDL	0
SCRD DRYCLEANERS	0
COAL ASH EPA	0
FEDERAL FACILITY	0
FEMA UST	0

STATE AND LOCAL RECORDS

MS SHWS	2
LA SHWS	0
MS SWF/LF	0
LA SWF/LF	0
MS DEBRIS	0
LA DEBRIS	0
LA HIST DEBRIS	0
MS UIC	0
LA UIC	0
MS SWRCY	1
MS SWTIRE	0
LA SWRCY	0
MS LUST	1
LA LUST	0
LA HIST LUST	0
MS UST	4
LA UST	0
MS PERMITS	0
MS AST	0
LA DEL SHWS	0
LA LIENS	0
LA SPILLS	0
MS ENG CONTROLS	0
MS INST CONTROL	0
MS VCP	0
LA VCP	0
MS DRYCLEANERS	0
LA DRYCLEANERS	0
MS BROWNFIELDS	0
LA BROWNFIELDS	0
LA CDL	0
MS NPDES	0
LA NPDES	0
MS AIRS	0
LA AIRS	0
MS ASBESTOS	0
LA ASBESTOS	0

FOCUS MAP 3 SUMMARY

<u>Database</u>	<u>Total Plotted</u>
LA REM	0
<u>TRIBAL RECORDS</u>	
INDIAN RESERV	0
INDIAN ODI	0
INDIAN LUST	0
INDIAN UST	0
INDIAN VCP	0
<u>EDR PROPRIETARY RECORDS</u>	
EDR MGP	0
EDR Hist Auto	1
EDR Hist Cleaner	0
MS RGA HWS	0
MS RGA LF	0
MS RGA LUST	2
LA RGA HWS	0
LA RGA LF	0
LA RGA LUST	0

NOTES:

Sites may be listed in more than one database

MAP FINDINGS
FOCUS MAP 3

Map ID	Site	Database(s)	EPA ID Number
2	J C C ENVIRONMENTAL INC 137 J.J. HOLCOMB ROAD PICAYUNE, MS 39466 FINDS: Registry ID: 110014454009 Environmental Interest/Information System RCRAInfo is a national information system that supports the Resource Conservation and Recovery Act (RCRA) program through the tracking of events and activities related to facilities that generate, transport, and treat, store, or dispose of hazardous waste. RCRAInfo allows RCRA program staff to track the notification, permit, compliance, and corrective action activities required under RCRA. MS-ENSITE (Mississippi - Tools For Environmental Management And Protection Organizations). Mississippi Department of Environmental Quality (MDEQ) Office of Pollution Control's (OPC) maintains enSite. It is the electronic Environmental Site Information System that regulates compliance assurance, permitting, activity tracking, and maintenance of a single agency interest-link to definition master file. ECHO: Envid: 1016605244 Registry ID: 110014454009 DFR URL: http://echo.epa.gov/detailed_facility_report?fid=110014454009	FINDS ECHO	1016605244 N/A
2	J.C.C. ENVIRONMENTAL, INC 137 J.J. HOLCOMB ROAD PICAYUNE, MS 39466 RCRA-CESQG: Date form received by agency: 08/01/2005 Facility name: J.C.C. ENVIRONMENTAL, INC Facility address: 137 J.J. HOLCOMB ROAD PICAYUNE, MS 39466 EPA ID: MSR000101303 Mailing address: P.O. BOX 769 NICHOLSON, MS 39463 Contact: JUSTIN L MAYER Contact address: P.O. BOX 769 NICHOLSON, MS 39463 Contact country: US Contact telephone: (601) 798-1629 Contact email: JCCENVIRONMENTAL@BELLSOUTH.NET EPA Region: 04 Classification: Conditionally Exempt Small Quantity Generator Description: Handler: generates 100 kg or less of hazardous waste per calendar month, and accumulates 1000 kg or less of hazardous waste at any time; or generates 1 kg or less of acutely hazardous waste per calendar month, and accumulates at any time: 1 kg or less of acutely hazardous waste; or 100 kg or less of any residue or contaminated soil, waste or other debris resulting from the cleanup of a spill, into or on any land or water, of acutely hazardous waste; or generates 100 kg or less of any residue or contaminated soil, waste or other debris resulting from the cleanup of a spill, into or on any land or water, of acutely	RCRA-CESQG	1006809213 MSR000101303

MAP FINDINGS
FOCUS MAP 3

Map ID Site Database(s) EPA ID Number

J.C.C. ENVIRONMENTAL, INC (Continued)

1006809213

hazardous waste during any calendar month, and accumulates at any time: 1 kg or less of acutely hazardous waste; or 100 kg or less of any residue or contaminated soil, waste or other debris resulting from the cleanup of a spill, into or on any land or water, of acutely hazardous waste

Owner/Operator Summary:

Owner/operator name: J.C.C. ENVIRONMENTAL, INC
Owner/operator address: P.O. BOX 769
NICHOLSON, MS 39463
Owner/operator country: US
Owner/operator telephone: (601) 798-1629
Legal status: Private
Owner/Operator Type: Operator
Owner/Op start date: 09/13/2002
Owner/Op end date: Not reported

Owner/operator name: J.C.C. ENVIRONMENTAL, INC
Owner/operator address: P.O. BOX 769
NICHOLSON, MS 39463
Owner/operator country: US
Owner/operator telephone: (601) 798-1629
Legal status: Private
Owner/Operator Type: Owner
Owner/Op start date: 09/13/2002
Owner/Op end date: Not reported

Handler Activities Summary:

U.S. importer of hazardous waste: No
Mixed waste (haz. and radioactive): No
Recycler of hazardous waste: No
Transporter of hazardous waste: Yes
Treater, storer or disposer of HW: No
Underground injection activity: No
On-site burner exemption: No
Furnace exemption: No
Used oil fuel burner: No
Used oil processor: Yes
Used oil refiner: No
Used oil fuel marketer to burner: No
Used oil Specification marketer: No
Used oil transfer facility: Yes
Used oil transporter: Yes

Universal Waste Summary:

Waste type: Batteries
Accumulated waste on-site: Yes
Generated waste on-site: No

Waste type: Lamps
Accumulated waste on-site: Yes
Generated waste on-site: No

Waste type: Thermostats
Accumulated waste on-site: Yes
Generated waste on-site: No

MAP FINDINGS
FOCUS MAP 3

Map ID	Site	Database(s)	EPA ID Number
	<p>J.C.C. ENVIRONMENTAL, INC (Continued)</p> <p>. Waste code: D001 . Waste name: IGNITABLE WASTE</p> <p>. Waste code: D002 . Waste name: CORROSIVE WASTE</p> <p>. Waste code: D006 . Waste name: CADMIUM</p> <p>. Waste code: D009 . Waste name: MERCURY</p> <p>Historical Generators: Date form received by agency: 04/15/2003 Site name: J.C.C. ENVIRONMENTAL, INC Classification: Not a generator, verified</p> <p>Violation Status: No violations found</p>		1006809213
2	<p>JCC ENVIRONMENTAL, INC. 137 J.J. HOLCOMB ROAD PICAYUNE, MS</p> <p>SWRCY: Contact Name: Justin Mayer Contact Phone: 601/798-1629 Contact Fax: 601/798-1629 Contact EMail: 601/798-1629 Item Recycled: 55 Gallon Drums, Oil Filters, Used Motor Oil, Paints/Solvents, Batteries, Tires, Antifreeze, Fluorescent Lamps, Ballasts, Mercury, Mercury Thermostats, Mercury Devices/Mercury Containing Devices</p>	MS SWRCY	S108290716 N/A
3	<p>K O J LLC 3351 JACKSON LANDING ROAD NICHOLSON, MS 39463</p> <p>UST: Facility ID: 4998 Facility Status: Inactive Latitude: 30 28' 44.9600" Longitude: 89 41' 42.6600" Permanently Out of Use Tanks: 0 Active Tanks: 2 AIID: 25201 Owner Name: Anna Kowalska Owner Address: PO Box 93 Owner Tele: (601)749-8682</p> <p>Tank: Tank No: 1 Tank ID: 12480 Tank Status: Temporarily Out of Service Tank Capacity: 6000 Date Installed: 01/01/1978 Substance: Gasoline Reported Release: Not reported</p>	MS UST	U001298631 N/A

MAP FINDINGS
FOCUS MAP 3

Map ID Site Database(s) EPA ID Number

K O J LLC (Continued)

U001298631

Close Type: Not reported
 Date Removed: 10/01/2013
 Close Type: Not reported
 Tank Material: Asphalt Coated or Bare Steel
 2nd Containmnt: Cathodically Protected
 Tank Lead Detection: Groundwater/Vapor Monitoring
 Overfill Protection: Yes
 Spill Prevention: Yes

Pipe:
 Tank No: 1
 Tank Id: 12480
 Pipe Id: 1
 Pipe Status: Temporarily Out of Service
 Type Of Closure: Not reported
 Pipe Material Construction: Bare/Galvanized Steel
 Secondary Pipe Material: Cathodically Protected
 Piping Type: Safe Suction
 Pipe Leak Detection: Not reported

Tank:
 Tank No: 2
 Tank ID: 12481
Tank Status: Temporarily Out of Service
 Tank Capacity: 6000
 Date Installed: 01/01/1978
 Substance: Gasoline
 Reported Release: Not reported
 Close Type: Not reported
 Date Removed: 10/01/2013
 Close Type: Not reported
 Tank Material: Asphalt Coated or Bare Steel
 2nd Containmnt: Cathodically Protected
 Tank Lead Detection: Groundwater/Vapor Monitoring
 Overfill Protection: Yes
 Spill Prevention: Yes

Pipe:
 Tank No: 2
 Tank Id: 12481
 Pipe Id: 2
 Pipe Status: Temporarily Out of Service
 Type Of Closure: Not reported
 Pipe Material Construction: Bare/Galvanized Steel
 Secondary Pipe Material: Cathodically Protected
 Piping Type: Safe Suction
 Pipe Leak Detection: Not reported

MAP FINDINGS
FOCUS MAP 3

Map ID	Site	Database(s)	EPA ID Number
3	LOGANS ONE STOP 3351 JACKSON LANDING ROAD NICHOLSON, MS 39463 FINDS: Registry ID: 110044632877 Environmental Interest/Information System MS-ENSITE (Mississippi - Tools For Environmental Management And Protection Organizations). Mississippi Department of Environmental Quality (MDEQ) Office of Pollution Control's (OPC) maintains enSite. It is the electronic Environmental Site Information System that that regulates compliance assurance, permitting, activity tracking, and maintenance of a single agency interest-link to definition master file.	FINDS ECHO	1016035497 N/A
	ECHO: Envid: 1016035497 Registry ID: 110044632877 DFR URL: http://echo.epa.gov/detailed_facility_report?fid=110044632877		

4	RIVER ROCK AND SAND PEARL RIVER (County), MS	US MINES	1017781795 N/A
	US MINES: Mine ID: 2200820 SIC code(s): 144201 000000 000000 000000 000000 000000 Entity name: RIVER ROCK AND SAND Company: RIVER ROCK AND SAND Status: 1 Status date: 20150512 Operation Class: non-Coal Mining Number of shops: 0 Number of plants: 0 Latitude: 30 28 40 Longitude: 089 41 13 Violations Details: Violation Number: 8776649 Date Issued: 06/03/2015 Mine Status: Active Status Date: 05/12/2015 Action Type: 104(a) Date Abated: 06/22/2015 Citation/Order: Citation Sig and Sub Designation: N Proposed Penalty: 100.00 Paid Penalty: 100.00 Assessment Status code: Closed Assess. Case Status code: Proposed Assessment Amount: 100.00 Year: 2015 Violation Number: 8776639 Date Issued: 05/11/2015 Mine Status: Active		

MAP FINDINGS
FOCUS MAP 3

Map ID	Site	Database(s)	EPA ID Number
--------	------	-------------	---------------

RIVER ROCK AND SAND (Continued)

1017781795

Status Date: 05/12/2015
 Action Type: 104(g)(1)
 Date Abated: 06/03/2015
 Citation/Order: Order
 Sig and Sub Designation: Y
 Proposed Penalty: 403.00
 Paid Penalty: 403.00
 Assessment Status code: Closed
 Assess. Case Status code: Proposed
 Assessment Amount: 403.00
 Year: 2015

Violation Number: 8776637
 Date Issued: 05/11/2015
 Mine Status: Active
 Status Date: 05/12/2015
 Action Type: 104(a)
 Date Abated: 06/03/2015
 Citation/Order: Citation
 Sig and Sub Designation: N
 Proposed Penalty: 100.00
 Paid Penalty: 100.00
 Assessment Status code: Closed
 Assess. Case Status code: Proposed
 Assessment Amount: 100.00
 Year: 2015

Violation Number: 8776638
 Date Issued: 05/11/2015
 Mine Status: Active
 Status Date: 05/12/2015
 Action Type: 104(a)
 Date Abated: 06/03/2015
 Citation/Order: Citation
 Sig and Sub Designation: Y
 Proposed Penalty: 362.00
 Paid Penalty: 362.00
 Assessment Status code: Closed
 Assess. Case Status code: Proposed
 Assessment Amount: 362.00
 Year: 2015

5

**19 EMMETT MEITZLER RD
PICAYUNE, MS 39466**

EDR Hist Auto 1015288459
N/A

EDR Historical Auto Stations:

Name: GULF SOUTH RV REPAIR
 Year: 2007
 Address: 19 EMMETT MEITZLER RD

Name: GULF SOUTH RV REPAIR
 Year: 2008
 Address: 19 EMMETT MEITZLER RD

Name: GULF SOUTH RV REPAIR
 Year: 2009
 Address: 19 EMMETT MEITZLER RD

MAP FINDINGS
FOCUS MAP 3

Map ID	Site	Database(s)	EPA ID Number
--------	------	-------------	---------------

6	NANCY'S RESALE SHOP HIGHWAY 11 & EMMETT MEITZLER ROAD PICAYUNE, MS 39466	MS UST	U003832547 N/A
---	---	---------------	---------------------------

UST:

Facility ID:	12480
Facility Status:	Inactive
Latitude:	30 28' 36.9200"
Longitude:	89 41' 33.1700"
Permanently Out of Use Tanks:	3
Active Tanks:	0
AIID:	32816
Owner Name:	MS Department Of Transportation
Owner Address:	Craig Farmer/Mark Taylor Environmentl Division
Owner Tele:	(601)359-7111

Tank:

Tank No:	1
Tank ID:	30922
Tank Status:	Permanently Out of Use
Tank Capacity:	Unknown
Date Installed:	Not reported
Substance:	Unknown
Reported Release:	Not reported
Close Type:	Not reported
Date Removed:	01/01/1967
Close Type:	01/01/1967
Tank Material:	Unknown
2nd Containmnt:	None
Tank Lead Detection:	N/A
Overfill Protection:	No
Spill Prevention:	No

Pipe:

Tank No:	1
Tank Id:	30922
Pipe Id:	1
Pipe Status:	Permanently Out of Use
Type Of Closure:	Not reported
Pipe Material Construction:	Unknown
Secondary Pipe Material:	None
Piping Type:	N/A
Pipe Leak Detection:	N/A

Tank:

Tank No:	2
Tank ID:	30923
Tank Status:	Permanently Out of Use
Tank Capacity:	Unknown
Date Installed:	Not reported
Substance:	Unknown
Reported Release:	Not reported
Close Type:	Not reported
Date Removed:	01/01/1967
Close Type:	01/01/1967
Tank Material:	Unknown
2nd Containmnt:	None

MAP FINDINGS
FOCUS MAP 3

Map ID	Site	Database(s)	EPA ID Number
--------	------	-------------	---------------

NANCY'S RESALE SHOP (Continued)

U003832547

Tank Lead Detection: N/A
 Overfill Protection: No
 Spill Prevention: No

Pipe:
 Tank No: 2
 Tank Id: 30923
 Pipe Id: 2
 Pipe Status: Permanently Out of Use
 Type Of Closure: Not reported
 Pipe Material Construction: Unknown
 Secondary Pipe Material: None
 Piping Type: N/A
 Pipe Leak Detection: N/A

Tank:
 Tank No: 3
 Tank ID: 30924
Tank Status: Permanently Out of Use
 Tank Capacity: Unknown
 Date Installed: Not reported
 Substance: Unknown
 Reported Release: Not reported
 Close Type: Not reported
 Date Removed: 01/01/1967
 Close Type: 01/01/1967
 Tank Material: Unknown
 2nd Containmnt: None
 Tank Lead Detection: N/A
 Overfill Protection: No
 Spill Prevention: No

Pipe:
 Tank No: 3
 Tank Id: 30924
 Pipe Id: 3
 Pipe Status: Permanently Out of Use
 Type Of Closure: Not reported
 Pipe Material Construction: Unknown
 Secondary Pipe Material: None
 Piping Type: N/A
 Pipe Leak Detection: N/A

**6 NANCYS RESALE SHOP
 HIGHWAY 11 AND EMMETT MEITZLER ROAD
 PICAYUNE, MS 39466**

**FINDS 1016044577
 ECHO N/A**

FINDS:

Registry ID: 110044566074

Environmental Interest/Information System

MS-ENSITE (Mississippi - Tools For Environmental Management And Protection Organizations). Mississippi Department of Environmental Quality (MDEQ) Office of Pollution Control's (OPC) maintains enSite.

MAP FINDINGS
FOCUS MAP 3

Map ID	Site	Database(s)	EPA ID Number
--------	------	-------------	---------------

NANCYS RESALE SHOP (Continued)

1016044577

It is the electronic Environmental Site Information System that that regulates compliance assurance, permitting, activity tracking, and maintenance of a single agency interest-link to definition master file.

ECHO:

Envid: 1016044577
Registry ID: 110044566074
DFR URL: http://echo.epa.gov/detailed_facility_report?fid=110044566074

7

MDOT - GOODE GARAGE

MS SHWS S106593218

N/A

NICHOLSON, MS

SHWS:

Lat/Long (dms): 30 28 37 / 89 41 31
Site Size (acres): Not reported
EPA ID: Not reported
Project Manager: Not reported
Status: SNFA
State No Further Action Date: 06/17/1999
Federal: Not reported
Federal No Further Action Date: Not reported
Soil Contamination: Yes
Surface Water Contamination: No
Ground Water Contamination: No
Remediation Type: Not reported
Surface Water Remediation: Not reported
GW Remediation Type: Not reported
Maj. Contaminant: Arsenic
High Concentration: 9.54E-01
High Concentration Units: mg/kg
Institutional Control: Not reported
Engineering Control: Not reported
Voluntary Cleanups: Not reported

7

MDOT - NANCY'S RESALE SHOP

MS SHWS S108634353

N/A

NICHOLSON, MS

SHWS:

Lat/Long (dms): 30 28 35 / 89 41 31
Site Size (acres): Not reported
EPA ID: Not reported
Project Manager: Not reported
Status: SNFA
State No Further Action Date: 01/03/2002
Federal: Not reported
Federal No Further Action Date: Not reported
Soil Contamination: Yes
Surface Water Contamination: No
Ground Water Contamination: Yes
Remediation Type: Not reported
Surface Water Remediation: Not reported
GW Remediation Type: Not reported

MAP FINDINGS
FOCUS MAP 3

Map ID	Site	Database(s)	EPA ID Number
--------	------	-------------	---------------

MDOT - NANCY'S RESALE SHOP (Continued)

S108634353

Maj. Contaminant:	Benzene
High Concentration:	6.30E-03
High Concentration Units:	mg/l
Institutional Control:	Not reported
Engineering Control:	Not reported
Voluntary Cleanups:	Not reported

**8 OIL SPILL (CAPACHE TRANSPORTATION, INC.)
I-59 SOUTHBOUND BETWEEN EXITS 4 & 6
PICAYUNE, MS 39466**

**ICIS 1011513757
FINDS N/A
ECHO**

ICIS:

Enforcement Action ID:	04-2004-5008
FRS ID:	110016764107
Program ID:	FRS 110016764107
Action Name:	CAPACHE TRANSPORTATION, INC.
Full Address:	I-59 SOUTHBOUND BETWEEN EXITS 4 & 6 PICAYUNE MS 39466
State:	Mississippi
Facility Name:	OIL SPILL (CAPACHE TRANSPORTATION, INC.)
Facility Address:	I-59 SOUTHBOUND BETWEEN EXITS 4 & 6 PICAYUNE, MS 39466
Enforcement Action Type:	CWA 311B6B1 AO For Class I Penalty - Spill Expedited Settlement Pilot (Regionally Approved)
Facility County:	PEARL RIVER
EPA Region #:	4

Program ID:	FRS 110016764107
Facility Name:	OIL SPILL (CAPACHE TRANSPORTATION, INC.)
Address:	I-59 SOUTHBOUND BETWEEN EXITS 4 & 6
Tribal Indicator:	N
Fed Facility:	Not reported
NAIC Code:	Not reported
SIC Code:	4213

FINDS:

Registry ID:	110016764107
--------------	--------------

Environmental Interest/Information System

ICIS (Integrated Compliance Information System) is the Integrated Compliance Information System and provides a database that, when complete, will contain integrated Enforcement and Compliance information across most of EPA's programs. The vision for ICIS is to replace EPA's independent databases that contain Enforcement data with a single repository for that information. Currently, ICIS contains all Federal Administrative and Judicial enforcement actions. This information is maintained in ICIS by EPA in the Regional offices and it Headquarters. A future release of ICIS will replace the Permit Compliance System (PCS) which supports the NPDES and will integrate that information with Federal actions already in the system. ICIS also has the capability to track other activities occurring in the Region that support Compliance and Enforcement programs. These include; Incident Tracking, Compliance Assistance, and Compliance Monitoring.

ECHO:

Envid:	1011513757
--------	------------

MAP FINDINGS
FOCUS MAP 3

Map ID	Site	Database(s)	EPA ID Number
	OIL SPILL (CAPACHE TRANSPORTATION, INC.) (Continued)		1011513757
	Registry ID: 110016764107 DFR URL: http://echo.epa.gov/detailed_facility_report?fid=110016764107		
9	NICHOLSON QUICK STOP KIETHS NUMBER 197 2001 HIGHWAY 11 SOUTH PICAYUNE, MS 39466	FINDS	1016036422 N/A
	FINDS: Registry ID: 110044636819 Environmental Interest/Information System MS-ENSITE (Mississippi - Tools For Environmental Management And Protection Organizations). Mississippi Department of Environmental Quality (MDEQ) Office of Pollution Control's (OPC) maintains enSite. It is the electronic Environmental Site Information System that regulates compliance assurance, permitting, activity tracking, and maintenance of a single agency interest-link to definition master file.		
9	NICHOLSON QUICK STOP KIETHS NUMBER 197 2001 HIGHWAY 11 SOUTH PICAYUNE, MS 39466	ECHO	1017529039 N/A
	ECHO: Envid: 1017529039 Registry ID: 110044636819 DFR URL: http://echo.epa.gov/detailed_facility_report?fid=110044636819		
9	NICHOLSON QUICK STOP (KIETH'S #197) 2001 HIGHWAY 11 SOUTH PICAYUNE, MS	MS RGA LUST	S116272338 N/A
	RGA LUST: 2012 NICHOLSON QUICK STOP (KIETH'S #197) 2001 HIGHWAY 11 SOUTH 2011 NICHOLSON QUICK STOP (KIETH'S #197) 2001 HIGHWAY 11 SOUTH 2010 NICHOLSON QUICK STOP (KIETH'S #197) 2001 HIGHWAY 11 SOUTH 2009 NICHOLSON QUICK STOP (KIETH'S #197) 2001 HIGHWAY 11 SOUTH 2008 NICHOLSON QUICK STOP (KIETH'S #197) 2001 HIGHWAY 11 SOUTH		

MAP FINDINGS
FOCUS MAP 3

Map ID	Site	Database(s)	EPA ID Number
--------	------	-------------	---------------

9	NICHOLSON QUICK STOP (KEITH'S #197) 2001 HIGHWAY 11 SOUTH PICAYUNE, MS 39466	MS LUST MS UST	U003009312 N/A
---	---	---------------------------	---------------------------

Facility Id: 5419
Facility Satus: Active
Lust Status: Closed
AIID: 25239
Event #: 1
Project Manager: Not reported
Date Of Report: 11/06/1992
Trust Fund Status: EUD
Confirmed On: 11/06/1992
NFA Date: 09/20/1994

Facility Id: 5419
Facility Satus: Active
Lust Status: Closed
AIID: 25239
Event #: 2
Project Manager: Not reported
Date Of Report: 08/13/1996
Trust Fund Status: EUD
Confirmed On: 07/24/1996
NFA Date: 04/23/1997

Facility Id: 5419
Facility Satus: Active
Lust Status: Closed
AIID: 25239
Event #: 3
Project Manager: Not reported
Date Of Report: 05/27/2008
Trust Fund Status: STFS
Confirmed On: 01/08/2009
NFA Date: 11/05/2009

Facility Id: 5419
Facility Satus: Active
Lust Status: Open
AIID: 25239
Event #: 4
Project Manager: Not reported
Date Of Report: 10/22/2013
Trust Fund Status: STFS
Confirmed On: 12/10/2013
NFA Date: Not reported

UST:

Facility ID: 5419
Facility Status: Active
Latitude: 30 28' 19.2500"
Longitude: 89 41' 22.2100"
Permanently Out of Use Tanks: 0
Active Tanks: 4
AIID: 25239
Owner Name: BKS Inc
Owner Address: 7048 Us Highway 49

MAP FINDINGS
FOCUS MAP 3

Map ID Site Database(s) EPA ID Number

NICHOLSON QUICK STOP (KEITH'S #197) (Continued)

U003009312

Owner Tele: (601)268-2068

Tank:

Tank No: 1
Tank ID: 13703
Tank Status: Currently In Use
Tank Capacity: 8000
Date Installed: 01/01/1985
Substance: Gasoline
Reported Release: Yes
Close Type: Not reported
Date Removed: Not reported
Close Type: Not reported
Tank Material: Epoxy Coated Steel
2nd Containmnt: Cathodically Protected
Tank Lead Detection: Groundwater/Vapor Monitoring
Overfill Protection: Yes
Spill Prevention: Yes

Pipe:

Tank No: 1
Tank Id: 13703
Pipe Id: 1
Pipe Status: Currently In Use
Type Of Closure: Not reported
Pipe Material Construction: Fiberglass Reinforced Plastic
Secondary Pipe Material: None
Piping Type: Pressurized
Pipe Leak Detection: Groundwater/Vapor Monitoring

Tank:

Tank No: 2
Tank ID: 13704
Tank Status: Currently In Use
Tank Capacity: 8000
Date Installed: 01/01/1985
Substance: Gasoline
Reported Release: Yes
Close Type: Not reported
Date Removed: Not reported
Close Type: Not reported
Tank Material: Epoxy Coated Steel
2nd Containmnt: Cathodically Protected
Tank Lead Detection: Groundwater/Vapor Monitoring
Overfill Protection: Yes
Spill Prevention: Yes

Pipe:

Tank No: 2
Tank Id: 13704
Pipe Id: 2
Pipe Status: Currently In Use
Type Of Closure: Not reported
Pipe Material Construction: Fiberglass Reinforced Plastic
Secondary Pipe Material: None

MAP FINDINGS
FOCUS MAP 3

Map ID Site Database(s) EPA ID Number

NICHOLSON QUICK STOP (KEITH'S #197) (Continued)

U003009312

Piping Type: Pressurized
Pipe Leak Detection: Groundwater/Vapor Monitoring

Tank:

Tank No: 3
Tank ID: 13705
Tank Status: Currently In Use
Tank Capacity: 4000
Date Installed: 01/01/1985
Substance: Gasoline
Reported Release: Yes
Close Type: Not reported
Date Removed: Not reported
Close Type: Not reported
Tank Material: Epoxy Coated Steel
2nd Containmnt: Cathodically Protected
Tank Lead Detection: Groundwater/Vapor Monitoring
Overfill Protection: Yes
Spill Prevention: Yes

Pipe:

Tank No: 3
Tank Id: 13705
Pipe Id: 3
Pipe Status: Currently In Use
Type Of Closure: Not reported
Pipe Material Construction: Fiberglass Reinforced Plastic
Secondary Pipe Material: None
Piping Type: Pressurized
Pipe Leak Detection: Groundwater/Vapor Monitoring

Tank:

Tank No: 4
Tank ID: 13706
Tank Status: Currently In Use
Tank Capacity: 4000
Date Installed: 01/01/1985
Substance: Diesel
Reported Release: Yes
Close Type: Not reported
Date Removed: Not reported
Close Type: Not reported
Tank Material: Epoxy Coated Steel
2nd Containmnt: Cathodically Protected
Tank Lead Detection: Groundwater/Vapor Monitoring
Overfill Protection: Yes
Spill Prevention: Yes

Pipe:

Tank No: 4
Tank Id: 13706
Pipe Id: 4
Pipe Status: Currently In Use

MAP FINDINGS
FOCUS MAP 3

Map ID	Site	Database(s)	EPA ID Number
--------	------	-------------	---------------

NICHOLSON QUICK STOP (KEITH'S #197) (Continued)

U003009312

Type Of Closure:	Not reported
Pipe Material Construction:	Fiberglass Reinforced Plastic
Secondary Pipe Material:	None
Piping Type:	Pressurized
Pipe Leak Detection:	Groundwater/Vapor Monitoring

**9 NICHOLSON QUICK STOP
2001 HIGHWAY 11 SOUTH
PICAYUNE, MS**

**MS RGA LUST S116272339
N/A**

RGA LUST:

2007	NICHOLSON QUICK STOP	2001 HIGHWAY 11 SOUTH
2006	NICHOLSON QUICK STOP	2001 HIGHWAY 11 SOUTH
2005	NICHOLSON QUICK STOP	2001 HIGHWAY 11 SOUTH
2004	NICHOLSON QUICK STOP	2001 HIGHWAY 11 SOUTH
2003	NICHOLSON QUICK STOP	2001 HIGHWAY 11 SOUTH
2002	NICHOLSON QUICK STOP	2001 HIGHWAY 11 SOUTH
2001	NICHOLSON QUICK STOP	2001 HIGHWAY 11 SOUTH
2000	NICHOLSON QUICK STOP	2001 HIGHWAY 11 SOUTH
1999	NICHOLSON QUICK STOP	2001 HIGHWAY 11 SOUTH
1998	NICHOLSON QUICK STOP	2001 HIGHWAY 11 SOUTH
1997	NICHOLSON QUICK STOP	2001 HIGHWAY 11 SOUTH

**9 SHELL NICHOLSON INC
2008 HIGHWAY 11 SOUTH
PICAYUNE, MS 39466**

**MS UST U004122001
N/A**

UST:

Facility ID:	12782
Facility Status:	Active
Latitude:	30 28' 16.2400"
Longitude:	89 41' 21.0200"
Permanently Out of Use Tanks:	0
Active Tanks:	2
AIID:	36402
Owner Name:	Hoang H Nguyen
Owner Address:	7424 Jessup Drive
Owner Tele:	(504)341-2261

Tank:

Tank No:	1
Tank ID:	31351
Tank Status:	Currently In Use
Tank Capacity:	15000
Date Installed:	11/06/2007
Substance:	Gasoline
Reported Release:	Not reported
Close Type:	Not reported
Date Removed:	Not reported
Close Type:	Not reported
Tank Material:	Composite (Steel w/ Plastic)
2nd Containmnt:	Double-Walled
Tank Lead Detection:	Electronic Interstitial Monitoring
Overfill Protection:	Yes
Spill Prevention:	No

MAP FINDINGS
FOCUS MAP 3

Map ID	Site	Database(s)	EPA ID Number
--------	------	-------------	---------------

SHELL NICHOLSON INC (Continued)

U004122001

Pipe:

Tank No: 1
 Tank Id: 31351
 Pipe Id: 1
 Pipe Status: Currently In Use
 Type Of Closure: Not reported
 Pipe Material Construction: Fiberglass Reinforced Plastic
 Secondary Pipe Material: Double-Walled
 Piping Type: Pressurized
 Pipe Leak Detection: Line Tightness Testing

Tank:

Tank No: 2
 Tank ID: 31352
Tank Status: Currently In Use
 Tank Capacity: 7000/8000
 Date Installed: 11/06/2007
 Substance: Gasoline, Diesel
 Reported Release: Not reported
 Close Type: Not reported
 Date Removed: Not reported
 Close Type: Not reported
 Tank Material: Composite (Steel w/ Plastic)
 2nd Containmnt: Double-Walled
 Tank Lead Detection: Electronic Interstitial Monitoring
 Overfill Protection: Yes
 Spill Prevention: Yes

Pipe:

Tank No: 2
 Tank Id: 31352
 Pipe Id: 2
 Pipe Status: Currently In Use
 Type Of Closure: Not reported
 Pipe Material Construction: Fiberglass Reinforced Plastic
 Secondary Pipe Material: Double-Walled
 Piping Type: Pressurized
 Pipe Leak Detection: Line Tightness Testing

**9 SHELL NICHOLSON INCORPORATED
 2008 HIGHWAY 11 SOUTH
 PICAYUNE, MS 39466**

**FINDS 1015996994
 ECHO N/A**

FINDS:

Registry ID: 110044638194

Environmental Interest/Information System

MS-ENSITE (Mississippi - Tools For Environmental Management And Protection Organizations). Mississippi Department of Environmental Quality (MDEQ) Office of Pollution Control's (OPC) maintains enSite. It is the electronic Environmental Site Information System that that regulates compliance assurance, permitting, activity tracking, and maintenance of a single agency interest-link to definition master

MAP FINDINGS
FOCUS MAP 3

<u>Map ID</u>	<u>Site</u>	<u>Database(s)</u>	<u>EPA ID Number</u>
---------------	-------------	--------------------	----------------------

SHELL NICHOLSON INCORPORATED (Continued)

1015996994

file.

ECHO:

Envid:	1015996994
Registry ID:	110044638194
DFR URL:	http://echo.epa.gov/detailed_facility_report?fid=110044638194

FOCUS MAP 3 ORPHAN SUMMARY

City	EDR ID	Site Name	Site Address	Zip	Database(s)
CARRIERE	1004742737	FLEMING SALVAGE	ROUTE 3 267	39466	RCRA-CESQG
COLUMBIA	A100415326	CROSSROAD GROCERY	3917 HWY 44	39466	MS AST
HICKORY	U004245386	JACKIE'S GROCERY	RT 1 BOX 309-R	70452	LA UST
NATALBANY	U001714830	MERCO	HWY 51 S	70452	LA UST
PEARL RIVER	1016459489	SILESSI TRAILER PARK LA1105056	HWY 1091	70452	ICIS
PEARL RIVER	U004156802	ST JOE BRICK	63076 HWY 1091)	70452	LA UST
PEARL RIVER	1016271346	ST JOE BRICK	HWY 11 AT ST JOE RD	70452	FINDS, ECHO
PEARL RIVER	1016271680	PATENT SCAFFOLDING	HWY 11 & HWY DEPT RD	70452	FINDS, ECHO
PEARL RIVER	U001899788	TEXACO	HWY 11	70452	LA UST
PEARL RIVER	1004710959	PATENT SCAFFOLDING	HWY 11 & HWY DEPT RD	70452	RCRA-CESQG
PEARL RIVER	1005416390	GULF SOUTH PIPELINE CO, FLORENVILLE	HWY 36 1/2 M WEST OF HICKORY	70452	RCRA-CESQG
PEARL RIVER	1016301415	GULF SOUTH PIPELINE CO, FLORENVILLE	HWY 36 1/2 M WEST OF HICKORY	70452	FINDS, ECHO
PEARL RIVER	1010729193	GULF SOUTH PIPELINE CO LP - FLORENVILLE	HWY 36 .5 MI W OF HICKORY	70452	FINDS, ECHO
PEARL RIVER	S110702443	GULF SOUTH PIPELINE CO LP - FLORENVILLE	HWY 36 .5 MI W OF HICKORY	70452	LA DEL SHWS, LA ASBESTOS, LA RI
PEARL RIVER	U003987646	CORNER CAFE	101 HWY 41 SPUR	70452	LA UST
PEARL RIVER	1016210795	EMMETTS GARAGE	HWY 41 SPUR 1.25 M E HWY 41	70452	FINDS, ECHO
PEARL RIVER	U001896072	SIXTH WARD GROCERY	480 HWY 41 NORTH	70452	LA UST
PEARL RIVER	S110108270	LAFARGE NORTH AMERICA INC - HONEY ISLAND OPERATIONS	70164 ATLAS RD	70452	LA SWF/LF, LA SPILLS
PEARL RIVER	1003873450	PEARL RIVER CHEMICAL CO; CHEM LINK, INC.	BTW HWY 41,BROCKHAM BYU & AGS	70452	SEMS-ARCHIVE, LA SHWS, LA REM
PEARL RIVER	1004708828	LEON LOWE & SONS INC	38228 DEPARTMENT OF HWY RD	70452	RCRA-CESQG, FINDS, ECHO
PEARL RIVER	S117040935	BOH BROTHERS CONSTRUCTION CO LLC - HOT MIX ASPHALT PLANT	38280 HWY DEPT RD	70452	LA NPDES, LA AIRS
PEARL RIVER	1017379766	LOWE BROS ASPHALT PLANT	38108 HWY DEPT RD	70452	FINDS, ECHO
PEARL RIVER	S117042805	LEON LOWE & SONS INC - ASPHALT PLANT	38108 HWY DEPT RD	70452	LA SPILLS, LA NPDES
PEARL RIVER	1016935753	BOH BROTHERS CONSTRUCTION CO LLC - HOT M	38280 HWY DEPT RD	70452	US AIRS
PEARL RIVER	S108333486	PIERCE HARDY LTD - 84 LUMBER - CONSTRUCTION	US HWY 11	70452	LA NPDES
PEARL RIVER	1007454365	TECHNICAL SAND OF LOUISIANA - PEARL RIVER SAND & GRAVEL CLEA	ON I-59 N OF	70452	FINDS, ECHO
PEARL RIVER	S113393450	TECHNICAL SAND OF LOUISIANA - PEARL RIVER SAND & GRAVEL CLEA	ON I-59 N OF	70452	LA AIRS
PEARL RIVER	1010729482	PHOENIX ASSOCIATES LAND SYNDICATE - MURPHY SAND & GRAVEL PIT	.25 MI W OF PEARL RIVER I-59	70452	FINDS, LA NPDES, ECHO
PEARL RIVER	1014721314	PEARL RIVER SITE	NEAR I-59/EXIT 5A INTERCHANGE	70452	FINDS, ECHO
PEARL RIVER	1006281617	CHEMLINK INC	I-59 NORTH EXIT 5A	70452	FINDS, ECHO
PEARL RIVER	1011834189	PEARL RIVER POLYMERS, INC.	I-59 NORTH, EXIT 5A	70452	RMP
PEARL RIVER	S111085558	TOTAL ENVIRONMENTAL SOLUTIONS INC - CHERRYWOOD & LONE OAK PA	OFF I-12 TO HWY 11, N TO LONE OAK DR	70452	LA NPDES
PEARL RIVER	1016271591	COB ENTERPRISES OF LA INC	I59 PEARL RIVER TURNAROUND	70452	FINDS, ECHO
PEARL RIVER	1000112672	COB ENTERPRISES OF LA INC	I59 PEARL RIVER TURNAROUND	70452	RCRA NonGen / NLR
PEARL RIVER	S108600789	ST TAMMANY PARISH - SPUR 41 DEBRIS SITE	65339 SPUR 41	70452	LA SWF/LF, LA DEBRIS, LA SPILLS
PICAYUNE	1004742662	SLAVEN DIESEL	HIGHWAY 11 SOUTH	39466	RCRA-CESQG

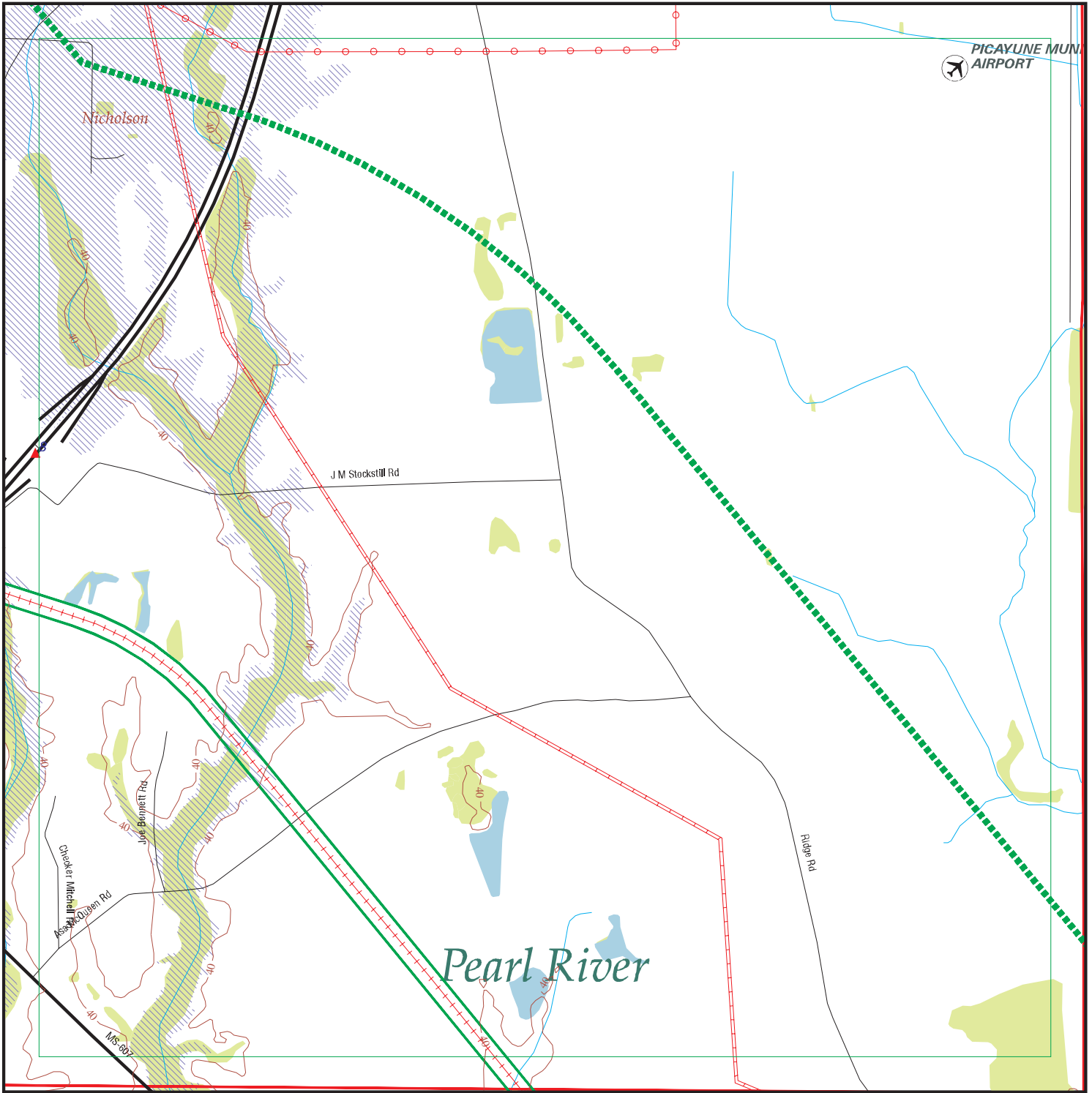
FOCUS MAP 3 ORPHAN SUMMARY

City	EDR ID	Site Name	Site Address	Zip	Database(s)
PICAYUNE	1015998826	FARMERS WAREHOUSE, PICAYUNE	HIGHWAY 11 SOUTH	39466	FINDS, ECHO
PICAYUNE	U003008744	TRIM OIL COMPANY	HIGHWAY 11 SOUTH	39466	MS UST
PICAYUNE	A100410006	MICKEY'S QUICK STOP #2	6478 HWY 11 N	39466	MS AST
PICAYUNE	1016014422	SOUTH MS DIST COMPANY	HIGHWAY 11	39466	FINDS, ECHO
PICAYUNE	U003883737	PICAYUNE SPORTS & SWIM	HIGHWAY 11	39466	MS UST
PICAYUNE	1012083634	GIBSON PRODUCTS	HIGHWAY 11 NORTH	39466	FINDS, ECHO
PICAYUNE	1016028284	SCHILLING SLAUGHTER HOUSE	HIGHWAY 11	39466	FINDS, ECHO
PICAYUNE	1016014433	TRIM OIL COMPANY	HIGHWAY 11 SOUTH	39466	FINDS, ECHO
PICAYUNE	U003832548	FAMILY CHECK ADVANCE	HIGHWAY 11 & 4TH STREET	39466	MS UST
PICAYUNE	1017528810	PICAYUNE SPORTS SWIM	HIGHWAY 11	39466	ECHO
PICAYUNE	1005855407	COMPLETE ENVIRONMENTAL REDEDIATION COMPA LLC	HIGHWAY 11	39466	FINDS, ECHO
PICAYUNE	1016005280	STEWART MACHINE AND ENGINEERING INC	HIGHWAY 11	39466	FINDS, ECHO
PICAYUNE	1016648912	SLAVEN DIESEL	HIGHWAY 11 SOUTH	39466	FINDS, ECHO
PICAYUNE	1012082322	BEAU JARDIN SUBDIVISION	HIGHWAY 11 AND LAKESHORE DRIVE	39466	FINDS, ECHO
PICAYUNE	S117670817	PEARL RIVER COUNTY BOARD OF SUPERVISORS, RICHARDSON OZONA RO	HIGHWAY 11 AND HIGHLAND PARKWAY	39466	MS PERMITS
PICAYUNE	U001294670	DONALD G STOCKSTILL	ROUTE 3 BOX 411	39466	MS UST
PICAYUNE	1017526736	ALFRED E WITTORF SWINE WASTE DISPOSAL	ROUTE 3 BOX 357	39466	ECHO
PICAYUNE	1016018000	DONALD G STOCKSTILL	ROUTE 3 BOX 411	39466	FINDS, ECHO
PICAYUNE	1016030896	THIGPENS SLAUGHTER HOUSE	ROUTE 4 BOX 454	39466	FINDS, ECHO
PICAYUNE	1000532503	A & G AUTOMOTIVE & TRANSMISSION	HIGHWAY 43 SOUTH	39466	RCRA NonGen / NLR
PICAYUNE	1016014644	CATAHOULA GROCERY	HIGHWAY 43 SOUTH	39466	FINDS, ECHO
PICAYUNE	1016042407	GULF SOUTH HOSPITAL	HIGHWAY 43	39466	FINDS, ECHO
PICAYUNE	1016605232	A AND G AUTOMOTIVE AND TRANSMISSION	HIGHWAY 43 SOUTH	39466	FINDS, ECHO
PICAYUNE	1016042048	TOWNSEND PROPERTY	HIGHWAY 43	39466	FINDS, ECHO
PICAYUNE	1012084838	JST PROPERTIES, SOUTHERN OAK ESTATES	HIGHWAY 43	39466	FINDS, ECHO
PICAYUNE	1015998460	LIVE OAK PLANTATION	HIGHWAY 43	39466	FINDS, ECHO
PICAYUNE	1016016045	TIMBER CREEK SUBDIVISION	HIGHWAY 43	39466	FINDS, ECHO
PICAYUNE	1014393657	HOME DEPOT NUMBER 2915	2000 HIGHWAY 43 SOUTH	39466	RCRA-SQG
PICAYUNE	S118370446	GLENDA BURAS, SOUTHERN OAK ESTATES	HIGHWAY 43	39466	MS PERMITS, MS NPDES
PICAYUNE	1016021728	ARIZONA CHEMICAL	HIGHWAY 43	39466	FINDS, ECHO
PICAYUNE	1016041742	JAMES A STOCKSTILL	HIGHWAY 43	39466	FINDS, ECHO
PICAYUNE	1004743509	DOUBLE D AUTOMOTIVE	405-1/2 HWY 43 SOUTH	39466	RCRA-CESQG
PICAYUNE	1015998810	FRIERSON SLAUGHTERHOUSE	HIGHWAY 43	39466	FINDS, ECHO
PICAYUNE	1005854714	SMITH SAND AND GRAVEL COMPANY	HIGHWAY 43	39466	FINDS, ECHO
PICAYUNE	1001202609	APG, INC.	HWY 43 S	39466	RCRA-CESQG
PICAYUNE	1007220808	STUART COMPANY, RIDGEWOOD ESTATES	HIGHWAY 43	39466	FINDS, ECHO
PICAYUNE	1016014328	ARDELL STOCKSTILL AND SON	HIGHWAY 43	39466	FINDS, ECHO
PICAYUNE	S117669973	PEARL RIVER COUNTY BOARD OF SUPERVISORS, HIGHLAND COMMONS PA	HIGHWAY 43 AND SHEPPARD BOULEVARD	39466	MS PERMITS
PICAYUNE	1000475518	STOCKSTILL EQUIPMENT CO., INC.	608 HIGHWAY 435	39466	RCRA NonGen / NLR
PICAYUNE	1015999437	GLENDA F LEE	ROUTE 5 BOX 63	39466	FINDS, ECHO
PICAYUNE	U003773787	GLENDA F LEE	ROUTE 5 BOX 63	39466	MS UST
PICAYUNE	1007223057	DONIVAN CARL CUEVAS, CARL CUEVAS PIT	HIGHWAY 53	39466	FINDS, ECHO
PICAYUNE	1015998469	DARRIS MOELLER GRADE A DAIRY	HIGHWAY 59	39466	FINDS, ECHO
PICAYUNE	S108086177	THIGPEN SEPTIC TANK COMPANY	HIGHWAY 607	39466	MS PERMITS

FOCUS MAP 3 ORPHAN SUMMARY

City	EDR ID	Site Name	Site Address	Zip	Database(s)
PICAYUNE	1007221155	SOUTHERN LAND AND CATTLE COMPANY, SOUTHEI LAND PIT NUMBER 1	HIGHWAY 607	39466	FINDS, ECHO
PICAYUNE	1016017980	W G YATES AND SONS CONSTRUCTION COMPANY	HIGHWAY 607	39466	FINDS, ECHO
PICAYUNE	1016036766	MCDONALD ENTERPRISES INC, MCDONALD MINE	HIGHWAY 607	39466	FINDS, ECHO
PICAYUNE	1016003931	TURTLESKINN SAND AND GRAVEL COMPANY	HIGHWAY 607	39466	FINDS, ECHO
PICAYUNE	1015997351	SOUTH GATE AGGREGATES, BURGE MINE NUMBER	HIGHWAY 607	39466	FINDS, ECHO
PICAYUNE	S117669933	MCDONALD ENTERPRISES INC, MCDONALD MINE	HIGHWAY 607	39466	MS PERMITS
PICAYUNE	1008902325	PHILLIPS TRUCKING COMPANY, PHILLIPS 607 PIT	HIGHWAY 607	39466	FINDS, ECHO
PICAYUNE	1016014956	HUEY STOCKSTILL INC, KELLAR MINE	HIGHWAY 607	39466	FINDS, ECHO
PICAYUNE	S117670674	CREEL EXCAVATION LLC, FRIERSON MINE	ASA MCQUEEN ROAD	39466	MS PERMITS
PICAYUNE	1016017295	DOYLE MILLER EXCAVATING INC, MCGEHEE PIT	CIRCLE M LANE	39466	FINDS, ECHO
PICAYUNE	1016031247	DIXIE LAKE ESTATES	GEORGE WIRE ROAD	39466	FINDS, ECHO
PICAYUNE	S118370734	WAL MART NEIGHBORHOOD MARKET, NUMBER 5720-00	HAYDON OAKS DRIVE AND HIGHWAY 11	39466	MS PERMITS
PICAYUNE	1012079996	G9 CORPORATION, BRECKENRIDGE SUBDIVISION	US HIGHWAY 43 NORTH	39466	FINDS, ECHO
PICAYUNE	S116018826	WOODS SUBDIVISION, THE	US HIGHWAY 11	39466	MS PERMITS
PICAYUNE	1012085534	MDOT, PEARL RIVER, 104436 101000	I-59	39466	FINDS, ECHO
PICAYUNE	1012084415	WOOD OAKS SUBDIVISION	JACKSON LANDING ROAD	39466	FINDS, ECHO
PICAYUNE	1012083502	BARRIERE CONSTRUCTION COMPANY INC	JACKSON LANDING ROAD	39466	FINDS, ECHO
PICAYUNE	1016033323	SAND SPECIALTIES AND AGGREGATES LLC, PICAYUNE MINE	JERRY STRICKLAND ROAD	39466	FINDS, ECHO
PICAYUNE	1004742747	OUTDOOR POWER EQUIPMENT	MISS. MALL, HIGHWAY 435	39466	RCRA-CESQG
PICAYUNE	1016659875	OUTDOOR POWER EQUIPMENT	MISSISSIPPI MALL HIGHWAY 43 SOUTH	39466	FINDS, ECHO
PICAYUNE	S118456506	POPLARVILLE LOWER ELEMENTARY SCHOOL	NEAR INTERSECTION OF HIGHWAY 11 AND MEADOWGREEN ROAD	39466	MS ASBESTOS
PICAYUNE	1007735168	WETLANDS (MARK GIBSON)	OFF HWY 11; ALLIGATOR BRANCH	39466	FINDS, ECHO
PICAYUNE	1011548592	WETLANDS (MARK GIBSON)	OFF HWY 11	39466	ICIS
PICAYUNE	1016017173	SOUTH GATE AGGREGATES LLC, BURGE MINE	OLD HIGHWAY 11	39466	FINDS, ECHO
PICAYUNE	S117669482	SOUTH GATE AGGREGATES LLC, BURGE MINE	OLD HIGHWAY 11	39466	MS PERMITS
PICAYUNE	1016009196	MDOT PROJECT PEARL RIVER STP 0032 01(025)102186 201000	PEARL RIVER COUNTY	39466	FINDS, ECHO
PICAYUNE	1016036515	BLUFFS PLANTATION, THE	RIVER ROAD AND NORTH BEECH STREET	39466	FINDS, ECHO
PICAYUNE	S117668804	BLUFFS PLANTATION, THE	RIVER ROAD AND NORTH BEECH STREET	39466	MS PERMITS
PICAYUNE	S111209302	MDOT, PEARL RIVER, 102186301000	STATE ROUTE 43	39466	MS PERMITS
PICAYUNE	1011621507	WETLANDS	S30, T1N, R14E, ADJACENT TO PEARL RIVER	39466	ICIS, FINDS, ECHO
SANTA ROSA	1016003415	W B GOTTRUCKS SAND AND GRAVEL	MISSISSIPPI HIGHWAY 607	39466	FINDS, ECHO

Focus Map 4

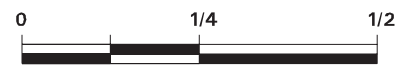


EDR DataMap® - Environmental Atlas

Port Bienville Railroad

Legend

- | | | | | |
|-----------------------------|--------------------|-------------------------|-------------------|---------------------|
| Roads | Waterways | Powerlines | Water | Listed Sites |
| Major Roads | Railroads | Pipelines | Superfund Sites | Sensitive Receptors |
| Contour Lines | Study Boundary | Fault Lines | Federal DOD Sites | |
| National Wetlands Inventory | 100-Yr Flood Zones | Indian Reservations BIA | | |



Scale in Miles

FOCUS MAP 4 SUMMARY

<u>Database</u>	<u>Total Plotted</u>
<u>FEDERAL RECORDS</u>	
NPL	0
Proposed NPL	0
Delisted NPL	0
NPL LIENS	0
SEMS	0
SEMS-ARCHIVE	0
LIENS 2	0
CORRACTS	0
RCRA-TSDF	0
RCRA-LQG	0
RCRA-SQG	0
RCRA-CESQG	0
RCRA NonGen / NLR	0
US ENG CONTROLS	0
US INST CONTROL	0
ERNS	0
HMIRS	0
DOT OPS	0
US CDL	0
US BROWNFIELDS	0
DOD	0
FUDS	0
LUCIS	0
CONSENT	0
ROD	0
UMTRA	0
DEBRIS REGION 9	0
ODI	0
US MINES	0
TRIS	0
TSCA	0
FTTS	0
HIST FTTS	0
SSTS	0
ICIS	1
PADS	0
MLTS	0
RADINFO	0
FINDS	1
RAATS	0
RMP	0
SCRD DRYCLEANERS	0
US HIST CDL	0
PCB TRANSFORMER	0
US FIN ASSUR	0
EPA WATCH LIST	0
PRP	0
LEAD SMELTERS	0

FOCUS MAP 4 SUMMARY

<u>Database</u>	<u>Total Plotted</u>
2020 COR ACTION	0
COAL ASH DOE	0
FUSRAP	0
UXO	0
DOCKET HWC	0
FUELS PROGRAM	0
FEDERAL FACILITY	0
ECHO	0
FEMA UST	0
COAL ASH EPA	0
US AIRS	0
 <u>STATE AND LOCAL RECORDS</u>	
SHWS	0
SWF/LF	0
DEBRIS	0
UIC	0
SWTIRE	0
SWRCY	0
LUST	0
UST	0
AST	0
PERMITS	0
ENG CONTROLS	0
INST CONTROL	0
VCP	0
DRYCLEANERS	0
BROWNFIELDS	0
NPDES	0
AIRS	0
ASBESTOS	0
 <u>TRIBAL RECORDS</u>	
INDIAN RESERV	0
INDIAN ODI	0
INDIAN LUST	0
INDIAN UST	0
INDIAN VCP	0
 <u>EDR PROPRIETARY RECORDS</u>	
EDR MGP	0
EDR Hist Auto	0
EDR Hist Cleaner	0
RGA LF	0
RGA HWS	0
RGA LUST	0

NOTES:

Sites may be listed in more than one database

MAP FINDINGS
FOCUS MAP 4

Map ID	Site	Database(s)	EPA ID Number
8	OIL SPILL (CAPACHE TRANSPORTATION, INC.) I-59 SOUTHBOUND BETWEEN EXITS 4 & 6 PICAYUNE, MS 39466	ICIS FINDS ECHO	1011513757 N/A
	<p>ICIS:</p> <p>Enforcement Action ID: 04-2004-5008 FRS ID: 110016764107 Program ID: FRS 110016764107 Action Name: CAPACHE TRANSPORTATION, INC. Full Address: I-59 SOUTHBOUND BETWEEN EXITS 4 & 6 PICAYUNE MS 39466 State: Mississippi Facility Name: OIL SPILL (CAPACHE TRANSPORTATION, INC.) Facility Address: I-59 SOUTHBOUND BETWEEN EXITS 4 & 6 PICAYUNE, MS 39466 Enforcement Action Type: CWA 311B6B1 AO For Class I Penalty - Spill Expedited Settlement Pilot (Regionally Approved) Facility County: PEARL RIVER EPA Region #: 4</p> <p>Program ID: FRS 110016764107 Facility Name: OIL SPILL (CAPACHE TRANSPORTATION, INC.) Address: I-59 SOUTHBOUND BETWEEN EXITS 4 & 6 Tribal Indicator: N Fed Facility: Not reported NAIC Code: Not reported SIC Code: 4213</p>		
	<p>FINDS:</p> <p>Registry ID: 110016764107</p> <p>Environmental Interest/Information System ICIS (Integrated Compliance Information System) is the Integrated Compliance Information System and provides a database that, when complete, will contain integrated Enforcement and Compliance information across most of EPA's programs. The vision for ICIS is to replace EPA's independent databases that contain Enforcement data with a single repository for that information. Currently, ICIS contains all Federal Administrative and Judicial enforcement actions. This information is maintained in ICIS by EPA in the Regional offices and it Headquarters. A future release of ICIS will replace the Permit Compliance System (PCS) which supports the NPDES and will integrate that information with Federal actions already in the system. ICIS also has the capability to track other activities occurring in the Region that support Compliance and Enforcement programs. These include; Incident Tracking, Compliance Assistance, and Compliance Monitoring.</p>		
	<p>ECHO:</p> <p>Envid: 1011513757 Registry ID: 110016764107 DFR URL: http://echo.epa.gov/detailed_facility_report?fid=110016764107</p>		

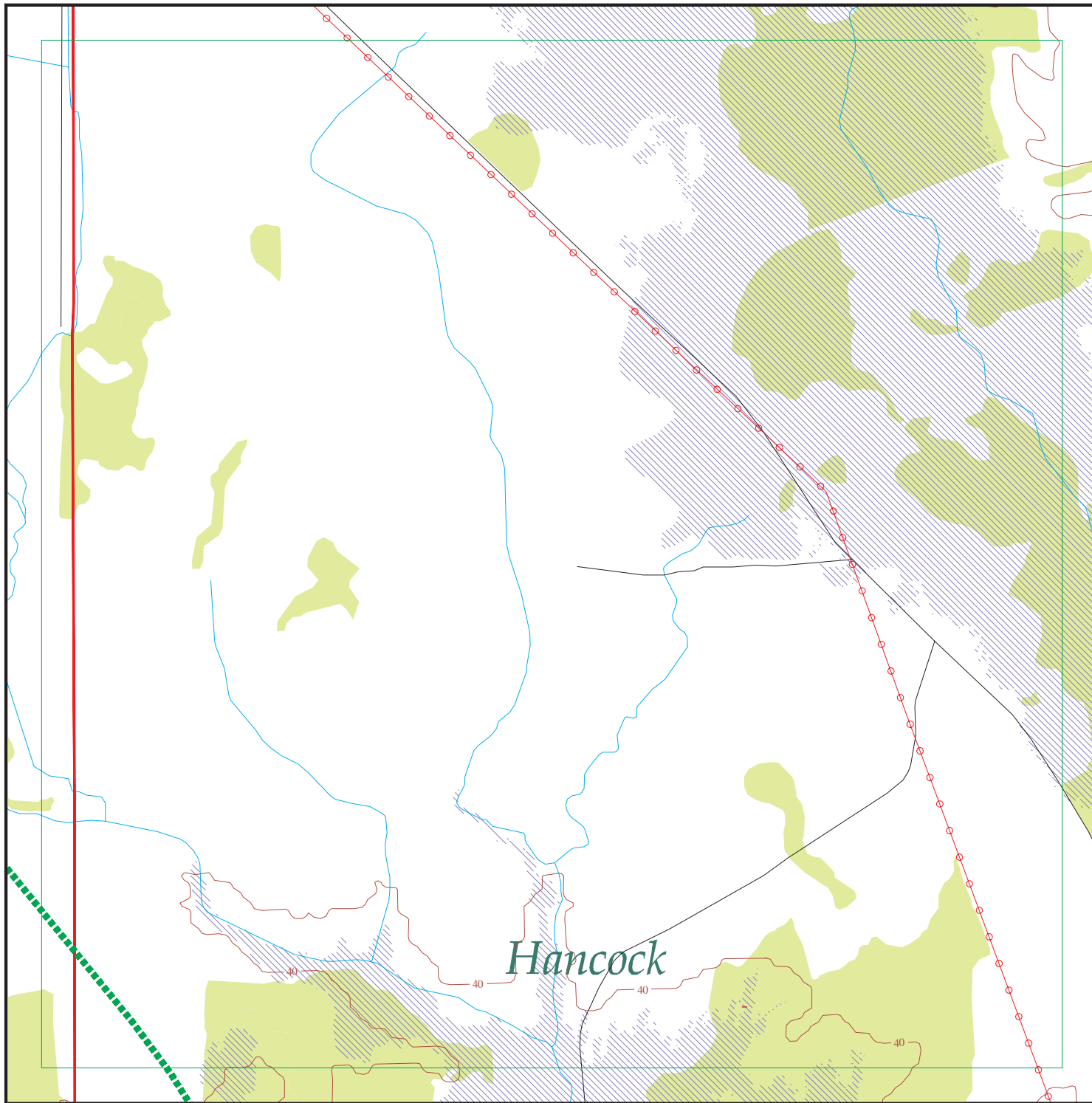
FOCUS MAP 4 ORPHAN SUMMARY

City	EDR ID	Site Name	Site Address	Zip	Database(s)
CARRIERE	1004742737	FLEMING SALVAGE	ROUTE 3 267	39466	RCRA-CESQG
COLUMBIA	A100415326	CROSSROAD GROCERY	3917 HWY 44	39466	AST
PICAYUNE	1004742662	SLAVEN DIESEL	HIGHWAY 11 SOUTH	39466	RCRA-CESQG
PICAYUNE	1015998826	FARMERS WAREHOUSE, PICAYUNE	HIGHWAY 11 SOUTH	39466	FINDS, ECHO
PICAYUNE	U003008744	TRIM OIL COMPANY	HIGHWAY 11 SOUTH	39466	UST
PICAYUNE	A100410006	MICKEY'S QUICK STOP #2	6478 HWY 11 N	39466	AST
PICAYUNE	1016014422	SOUTH MS DIST COMPANY	HIGHWAY 11	39466	FINDS, ECHO
PICAYUNE	U003883737	PICAYUNE SPORTS & SWIM	HIGHWAY 11	39466	UST
PICAYUNE	1012083634	GIBSON PRODUCTS	HIGHWAY 11 NORTH	39466	FINDS, ECHO
PICAYUNE	1016028284	SCHILLING SLAUGHTER HOUSE	HIGHWAY 11	39466	FINDS, ECHO
PICAYUNE	1016014433	TRIM OIL COMPANY	HIGHWAY 11 SOUTH	39466	FINDS, ECHO
PICAYUNE	U003832548	FAMILY CHECK ADVANCE	HIGHWAY 11 & 4TH STREET	39466	UST
PICAYUNE	1017528810	PICAYUNE SPORTS SWIM	HIGHWAY 11	39466	ECHO
PICAYUNE	1005855407	COMPLETE ENVIRONMENTAL REDEDIATION COMPA LLC	HIGHWAY 11	39466	FINDS, ECHO
PICAYUNE	1016005280	STEWART MACHINE AND ENGINEERING INC	HIGHWAY 11	39466	FINDS, ECHO
PICAYUNE	1016648912	SLAVEN DIESEL	HIGHWAY 11 SOUTH	39466	FINDS, ECHO
PICAYUNE	1012082322	BEAU JARDIN SUBDIVISION	HIGHWAY 11 AND LAKESHORE DRIVE	39466	FINDS, ECHO
PICAYUNE	S117670817	PEARL RIVER COUNTY BOARD OF SUPERVISORS, RICHARDSON OZONA RO	HIGHWAY 11 AND HIGHLAND PARKWAY	39466	PERMITS
PICAYUNE	U001294670	DONALD G STOCKSTILL	ROUTE 3 BOX 411	39466	UST
PICAYUNE	1017526736	ALFRED E WITTORF SWINE WASTE DISPOSAL	ROUTE 3 BOX 357	39466	ECHO
PICAYUNE	1016018000	DONALD G STOCKSTILL	ROUTE 3 BOX 411	39466	FINDS, ECHO
PICAYUNE	1016030896	THIGPENS SLAUGHTER HOUSE	ROUTE 4 BOX 454	39466	FINDS, ECHO
PICAYUNE	1000532503	A & G AUTOMOTIVE & TRANSMISSION	HIGHWAY 43 SOUTH	39466	RCRA NonGen / NLR
PICAYUNE	1016014644	CATAHOULA GROCERY	HIGHWAY 43 SOUTH	39466	FINDS, ECHO
PICAYUNE	1016042407	GULF SOUTH HOSPITAL	HIGHWAY 43	39466	FINDS, ECHO
PICAYUNE	1016605232	A AND G AUTOMOTIVE AND TRANSMISSION	HIGHWAY 43 SOUTH	39466	FINDS, ECHO
PICAYUNE	1016042048	TOWNSEND PROPERTY	HIGHWAY 43	39466	FINDS, ECHO
PICAYUNE	1012084838	JST PROPERTIES, SOUTHERN OAK ESTATES	HIGHWAY 43	39466	FINDS, ECHO
PICAYUNE	1015998460	LIVE OAK PLANTATION	HIGHWAY 43	39466	FINDS, ECHO
PICAYUNE	1016016045	TIMBER CREEK SUBDIVISION	HIGHWAY 43	39466	FINDS, ECHO
PICAYUNE	1014393657	HOME DEPOT NUMBER 2915	2000 HIGHWAY 43 SOUTH	39466	RCRA-SQG
PICAYUNE	S118370446	GLENDA BURAS, SOUTHERN OAK ESTATES	HIGHWAY 43	39466	PERMITS, NPDES
PICAYUNE	1016021728	ARIZONA CHEMICAL	HIGHWAY 43	39466	FINDS, ECHO
PICAYUNE	1016041742	JAMES A STOCKSTILL	HIGHWAY 43	39466	FINDS, ECHO
PICAYUNE	1004743509	DOUBLE D AUTOMOTIVE	405-1/2 HWY 43 SOUTH	39466	RCRA-CESQG
PICAYUNE	1015998810	FRIERSON SLAUGHTERHOUSE	HIGHWAY 43	39466	FINDS, ECHO
PICAYUNE	1005854714	SMITH SAND AND GRAVEL COMPANY	HIGHWAY 43	39466	FINDS, ECHO
PICAYUNE	1001202609	APG, INC.	HWY 43 S	39466	RCRA-CESQG
PICAYUNE	1007220808	STUART COMPANY, RIDGEWOOD ESTATES	HIGHWAY 43	39466	FINDS, ECHO
PICAYUNE	1016014328	ARDELL STOCKSTILL AND SON	HIGHWAY 43	39466	FINDS, ECHO
PICAYUNE	S117669973	PEARL RIVER COUNTY BOARD OF SUPERVISORS, HIGHLAND COMMONS PA	HIGHWAY 43 AND SHEPPARD BOULEVARD	39466	PERMITS

FOCUS MAP 4 ORPHAN SUMMARY

City	EDR ID	Site Name	Site Address	Zip	Database(s)
PICAYUNE	1000475518	STOCKSTILL EQUIPMENT CO., INC.	608 HIGHWAY 435	39466	RCRA NonGen / NLR
PICAYUNE	1015999437	GLENDA F LEE	ROUTE 5 BOX 63	39466	FINDS, ECHO
PICAYUNE	U003773787	GLENDA F LEE	ROUTE 5 BOX 63	39466	UST
PICAYUNE	1007223057	DONIVAN CARL CUEVAS, CARL CUEVAS PIT	HIGHWAY 53	39466	FINDS, ECHO
PICAYUNE	1015998469	DARRIS MOELLER GRADE A DAIRY	HIGHWAY 59	39466	FINDS, ECHO
PICAYUNE	S108086177	THIGPEN SEPTIC TANK COMPANY	HIGHWAY 607	39466	PERMITS
PICAYUNE	1007221155	SOUTHERN LAND AND CATTLE COMPANY, SOUTHEI LAND PIT NUMBER 1	HIGHWAY 607	39466	FINDS, ECHO
PICAYUNE	1016017980	W G YATES AND SONS CONSTRUCTION COMPANY	HIGHWAY 607	39466	FINDS, ECHO
PICAYUNE	1016036766	MCDONALD ENTERPRISES INC, MCDONALD MINE	HIGHWAY 607	39466	FINDS, ECHO
PICAYUNE	1016003931	TURTLESKINN SAND AND GRAVEL COMPANY	HIGHWAY 607	39466	FINDS, ECHO
PICAYUNE	1015997351	SOUTH GATE AGGREGATES, BURGE MINE NUMBER	HIGHWAY 607	39466	FINDS, ECHO
PICAYUNE	S117669933	MCDONALD ENTERPRISES INC, MCDONALD MINE	HIGHWAY 607	39466	PERMITS
PICAYUNE	1008902325	PHILLIPS TRUCKING COMPANY, PHILLIPS 607 PIT	HIGHWAY 607	39466	FINDS, ECHO
PICAYUNE	1016014956	HUEY STOCKSTILL INC, KELLAR MINE	HIGHWAY 607	39466	FINDS, ECHO
PICAYUNE	S117670674	CREEL EXCAVATION LLC, FRIERSON MINE	ASA MCQUEEN ROAD	39466	PERMITS
PICAYUNE	1016017295	DOYLE MILLER EXCAVATING INC, MCGEHEE PIT	CIRCLE M LANE	39466	FINDS, ECHO
PICAYUNE	S118370734	WAL MART NEIGHBORHOOD MARKET, NUMBER 5720-00	HAYDON OAKS DRIVE AND HIGHWAY 11	39466	PERMITS
PICAYUNE	1012079996	G9 CORPORATION, BRECKENRIDGE SUBDIVISION	US HIGHWAY 43 NORTH	39466	FINDS, ECHO
PICAYUNE	S116018826	WOODS SUBDIVISION, THE	US HIGHWAY 11	39466	PERMITS
PICAYUNE	1012085534	MDOT, PEARL RIVER, 104436 101000	I-59	39466	FINDS, ECHO
PICAYUNE	1004742747	OUTDOOR POWER EQUIPMENT	MISS. MALL, HIGHWAY 435	39466	RCRA-CESQG
PICAYUNE	1016659875	OUTDOOR POWER EQUIPMENT	MISSISSIPPI MALL HIGHWAY 43 SOUTH	39466	FINDS, ECHO
PICAYUNE	S118456506	POPLARVILLE LOWER ELEMENTARY SCHOOL	NEAR INTERSECTION OF HIGHWAY 11 AND MEADOWGREEN ROAD	39466	ASBESTOS
PICAYUNE	1007735168	WETLANDS (MARK GIBSON)	OFF HWY 11; ALLIGATOR BRANCH	39466	FINDS, ECHO
PICAYUNE	1011548592	WETLANDS (MARK GIBSON)	OFF HWY 11	39466	ICIS
PICAYUNE	1016017173	SOUTH GATE AGGREGATES LLC, BURGE MINE	OLD HIGHWAY 11	39466	FINDS, ECHO
PICAYUNE	S117669482	SOUTH GATE AGGREGATES LLC, BURGE MINE	OLD HIGHWAY 11	39466	PERMITS
PICAYUNE	1016024826	RICHARDSON RIDGE SUBDIVISION	RICHARDSON RIDGE ROAD	39466	FINDS, ECHO
PICAYUNE	S111209302	MDOT, PEARL RIVER, 102186301000	STATE ROUTE 43	39466	PERMITS
SANTA ROSA	1016003415	W B GOTTRUCKS SAND AND GRAVEL	MISSISSIPPI HIGHWAY 607	39466	FINDS, ECHO

Focus Map 5



EDR DataMap® - Environmental Atlas

Port Bienville Railroad

Legend

- | | | | | |
|-----------------------------|--------------------|-------------------------|-------------------|---------------------|
| Roads | Waterways | Powerlines | Water | Listed Sites |
| Major Roads | Railroads | Pipelines | Superfund Sites | Sensitive Receptors |
| Contour Lines | Study Boundary | Fault Lines | Federal DOD Sites | |
| National Wetlands Inventory | 100-Yr Flood Zones | Indian Reservations BIA | | |



Scale in Miles

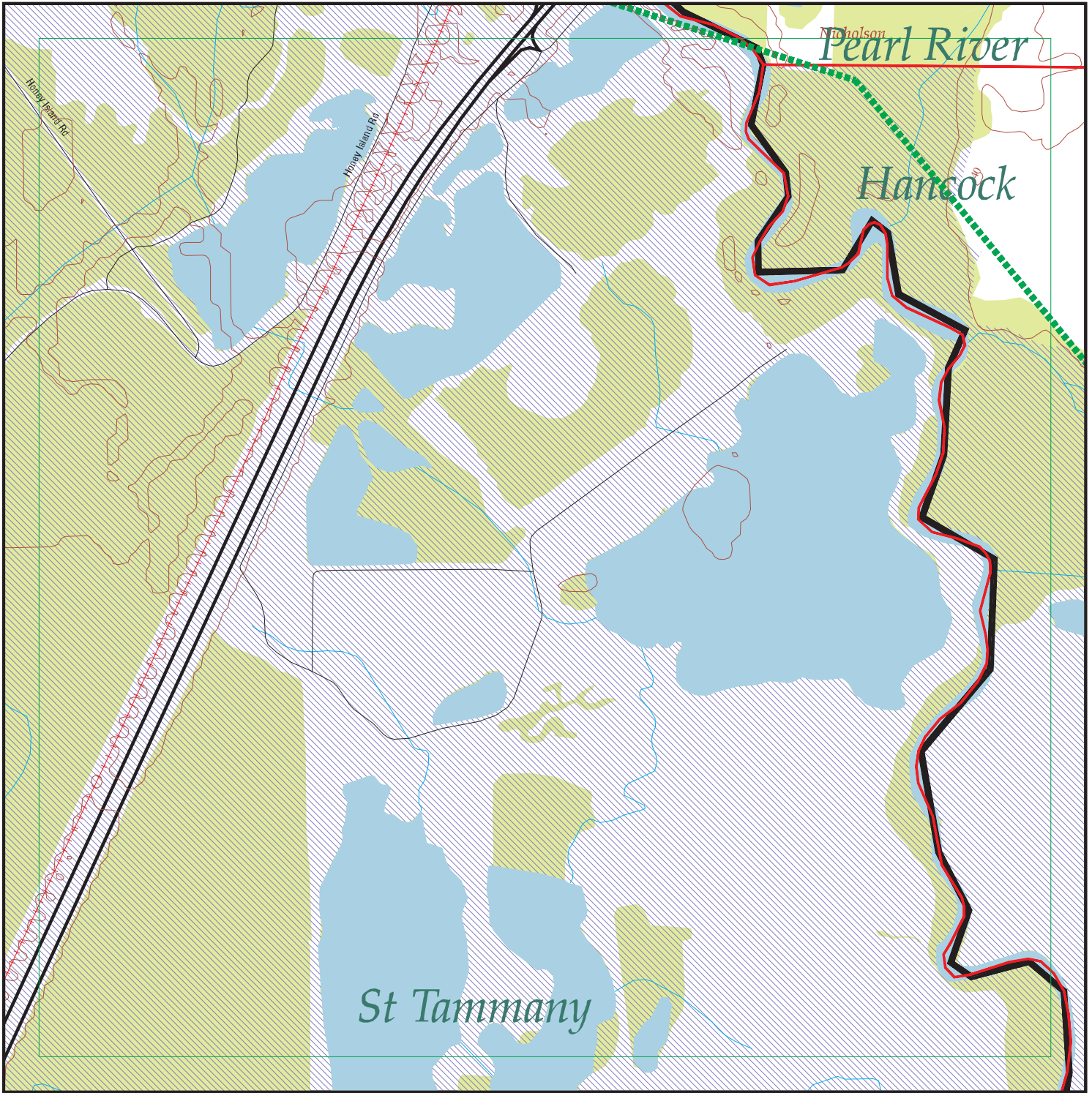
FOCUS MAP 5 ORPHAN SUMMARY

City	EDR ID	Site Name	Site Address	Zip	Database(s)
CARRIERE	1004742737	FLEMING SALVAGE	ROUTE 3 267	39466	RCRA-CESQG
COLUMBIA	A100415326	CROSSROAD GROCERY	3917 HWY 44	39466	AST
PICAYUNE	1004742662	SLAVEN DIESEL	HIGHWAY 11 SOUTH	39466	RCRA-CESQG
PICAYUNE	1015998826	FARMERS WAREHOUSE, PICAYUNE	HIGHWAY 11 SOUTH	39466	FINDS, ECHO
PICAYUNE	U003008744	TRIM OIL COMPANY	HIGHWAY 11 SOUTH	39466	UST
PICAYUNE	A100410006	MICKEY'S QUICK STOP #2	6478 HWY 11 N	39466	AST
PICAYUNE	1016014422	SOUTH MS DIST COMPANY	HIGHWAY 11	39466	FINDS, ECHO
PICAYUNE	U003883737	PICAYUNE SPORTS & SWIM	HIGHWAY 11	39466	UST
PICAYUNE	1012083634	GIBSON PRODUCTS	HIGHWAY 11 NORTH	39466	FINDS, ECHO
PICAYUNE	1016028284	SCHILLING SLAUGHTER HOUSE	HIGHWAY 11	39466	FINDS, ECHO
PICAYUNE	1016014433	TRIM OIL COMPANY	HIGHWAY 11 SOUTH	39466	FINDS, ECHO
PICAYUNE	U003832548	FAMILY CHECK ADVANCE	HIGHWAY 11 & 4TH STREET	39466	UST
PICAYUNE	1017528810	PICAYUNE SPORTS SWIM	HIGHWAY 11	39466	ECHO
PICAYUNE	1005855407	COMPLETE ENVIRONMENTAL REDEDIATION COMPA LLC	HIGHWAY 11	39466	FINDS, ECHO
PICAYUNE	1016005280	STEWART MACHINE AND ENGINEERING INC	HIGHWAY 11	39466	FINDS, ECHO
PICAYUNE	1016648912	SLAVEN DIESEL	HIGHWAY 11 SOUTH	39466	FINDS, ECHO
PICAYUNE	1012082322	BEAU JARDIN SUBDIVISION	HIGHWAY 11 AND LAKESHORE DRIVE	39466	FINDS, ECHO
PICAYUNE	S117670817	PEARL RIVER COUNTY BOARD OF SUPERVISORS, RICHARDSON OZONA RO	HIGHWAY 11 AND HIGHLAND PARKWAY	39466	PERMITS
PICAYUNE	U001294670	DONALD G STOCKSTILL	ROUTE 3 BOX 411	39466	UST
PICAYUNE	1017526736	ALFRED E WITTORF SWINE WASTE DISPOSAL	ROUTE 3 BOX 357	39466	ECHO
PICAYUNE	1016018000	DONALD G STOCKSTILL	ROUTE 3 BOX 411	39466	FINDS, ECHO
PICAYUNE	1016030896	THIGPENS SLAUGHTER HOUSE	ROUTE 4 BOX 454	39466	FINDS, ECHO
PICAYUNE	1000532503	A & G AUTOMOTIVE & TRANSMISSION	HIGHWAY 43 SOUTH	39466	RCRA NonGen / NLR
PICAYUNE	1016014644	CATAHOULA GROCERY	HIGHWAY 43 SOUTH	39466	FINDS, ECHO
PICAYUNE	1016042407	GULF SOUTH HOSPITAL	HIGHWAY 43	39466	FINDS, ECHO
PICAYUNE	1016605232	A AND G AUTOMOTIVE AND TRANSMISSION	HIGHWAY 43 SOUTH	39466	FINDS, ECHO
PICAYUNE	1016042048	TOWNSEND PROPERTY	HIGHWAY 43	39466	FINDS, ECHO
PICAYUNE	1012084838	JST PROPERTIES, SOUTHERN OAK ESTATES	HIGHWAY 43	39466	FINDS, ECHO
PICAYUNE	1015998460	LIVE OAK PLANTATION	HIGHWAY 43	39466	FINDS, ECHO
PICAYUNE	1016016045	TIMBER CREEK SUBDIVISION	HIGHWAY 43	39466	FINDS, ECHO
PICAYUNE	1014393657	HOME DEPOT NUMBER 2915	2000 HIGHWAY 43 SOUTH	39466	RCRA-SQG
PICAYUNE	S118370446	GLENDA BURAS, SOUTHERN OAK ESTATES	HIGHWAY 43	39466	PERMITS, NPDES
PICAYUNE	1016021728	ARIZONA CHEMICAL	HIGHWAY 43	39466	FINDS, ECHO
PICAYUNE	1016041742	JAMES A STOCKSTILL	HIGHWAY 43	39466	FINDS, ECHO
PICAYUNE	1004743509	DOUBLE D AUTOMOTIVE	405-1/2 HWY 43 SOUTH	39466	RCRA-CESQG
PICAYUNE	1015998810	FRIERSON SLAUGHTERHOUSE	HIGHWAY 43	39466	FINDS, ECHO
PICAYUNE	1005854714	SMITH SAND AND GRAVEL COMPANY	HIGHWAY 43	39466	FINDS, ECHO
PICAYUNE	1001202609	APG, INC.	HWY 43 S	39466	RCRA-CESQG
PICAYUNE	1007220808	STUART COMPANY, RIDGEWOOD ESTATES	HIGHWAY 43	39466	FINDS, ECHO
PICAYUNE	1016014328	ARDELL STOCKSTILL AND SON	HIGHWAY 43	39466	FINDS, ECHO
PICAYUNE	S117669973	PEARL RIVER COUNTY BOARD OF SUPERVISORS, HIGHLAND COMMONS PA	HIGHWAY 43 AND SHEPPARD BOULEVARD	39466	PERMITS

FOCUS MAP 5 ORPHAN SUMMARY

City	EDR ID	Site Name	Site Address	Zip	Database(s)
PICAYUNE	1000475518	STOCKSTILL EQUIPMENT CO., INC.	608 HIGHWAY 435	39466	RCRA NonGen / NLR
PICAYUNE	1015999437	GLEND A F LEE	ROUTE 5 BOX 63	39466	FINDS, ECHO
PICAYUNE	U003773787	GLEND A F LEE	ROUTE 5 BOX 63	39466	UST
PICAYUNE	1007223057	DONIVAN CARL CUEVAS, CARL CUEVAS PIT	HIGHWAY 53	39466	FINDS, ECHO
PICAYUNE	1015998469	DARRIS MOELLER GRADE A DAIRY	HIGHWAY 59	39466	FINDS, ECHO
PICAYUNE	S108086177	THIGPEN SEPTIC TANK COMPANY	HIGHWAY 607	39466	PERMITS
PICAYUNE	1007221155	SOUTHERN LAND AND CATTLE COMPANY, SOUTHEI LAND PIT NUMBER 1	HIGHWAY 607	39466	FINDS, ECHO
PICAYUNE	1016017980	W G YATES AND SONS CONSTRUCTION COMPANY	HIGHWAY 607	39466	FINDS, ECHO
PICAYUNE	1016036766	MCDONALD ENTERPRISES INC, MCDONALD MINE	HIGHWAY 607	39466	FINDS, ECHO
PICAYUNE	1016003931	TURTLESKINN SAND AND GRAVEL COMPANY	HIGHWAY 607	39466	FINDS, ECHO
PICAYUNE	1015997351	SOUTH GATE AGGREGATES, BURGE MINE NUMBER	HIGHWAY 607	39466	FINDS, ECHO
PICAYUNE	S117669933	MCDONALD ENTERPRISES INC, MCDONALD MINE	HIGHWAY 607	39466	PERMITS
PICAYUNE	1008902325	PHILLIPS TRUCKING COMPANY, PHILLIPS 607 PIT	HIGHWAY 607	39466	FINDS, ECHO
PICAYUNE	1016014956	HUEY STOCKSTILL INC, KELLAR MINE	HIGHWAY 607	39466	FINDS, ECHO
PICAYUNE	S118370734	WAL MART NEIGHBORHOOD MARKET, NUMBER 5720-00	HAYDON OAKS DRIVE AND HIGHWAY 11	39466	PERMITS
PICAYUNE	1012079996	G9 CORPORATION, BRECKENRIDGE SUBDIVISION	US HIGHWAY 43 NORTH	39466	FINDS, ECHO
PICAYUNE	S116018826	WOODS SUBDIVISION, THE	US HIGHWAY 11	39466	PERMITS
PICAYUNE	1004742747	OUTDOOR POWER EQUIPMENT	MISS. MALL, HIGHWAY 435	39466	RCRA-CESQG
PICAYUNE	1016659875	OUTDOOR POWER EQUIPMENT	MISSISSIPPI MALL HIGHWAY 43 SOUTH	39466	FINDS, ECHO
PICAYUNE	S118456506	POPLARVILLE LOWER ELEMENTARY SCHOOL	NEAR INTERSECTION OF HIGHWAY 11 AND MEADOWGREEN ROAD	39466	ASBESTOS
PICAYUNE	1007735168	WETLANDS (MARK GIBSON)	OFF HWY 11; ALLIGATOR BRANCH	39466	FINDS, ECHO
PICAYUNE	1011548592	WETLANDS (MARK GIBSON)	OFF HWY 11	39466	ICIS
PICAYUNE	1016017173	SOUTH GATE AGGREGATES LLC, BURGE MINE	OLD HIGHWAY 11	39466	FINDS, ECHO
PICAYUNE	S117669482	SOUTH GATE AGGREGATES LLC, BURGE MINE	OLD HIGHWAY 11	39466	PERMITS
PICAYUNE	S111209302	MDOT, PEARL RIVER, 102186301000	STATE ROUTE 43	39466	PERMITS
SANTA ROSA	1016003415	W B GOTTRUCKS SAND AND GRAVEL	MISSISSIPPI HIGHWAY 607	39466	FINDS, ECHO

Focus Map 6



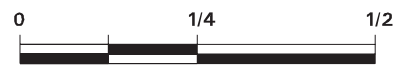
EDR DataMap® - Environmental Atlas

Port Bienville Railroad

Legend

- | | | | | |
|-----------------------------|--------------------|-------------------------|-------------------|---------------------|
| Roads | Waterways | Powerlines | Water | Listed Sites |
| Major Roads | Railroads | Pipelines | Superfund Sites | Sensitive Receptors |
| Contour Lines | Study Boundary | Fault Lines | Federal DOD Sites | |
| National Wetlands Inventory | 100-Yr Flood Zones | Indian Reservations BIA | | |

Copyright © 2016 EDR, Inc. © 2015 TomTom Rel. 2015.



Scale in Miles

FOCUS MAP 6 ORPHAN SUMMARY

City	EDR ID	Site Name	Site Address	Zip	Database(s)
CARRIERE	1004742737	FLEMING SALVAGE	ROUTE 3 267	39466	RCRA-CESQG
COLUMBIA	A100415326	CROSSROAD GROCERY	3917 HWY 44	39466	MS AST
HICKORY	U004245386	JACKIE'S GROCERY	RT 1 BOX 309-R	70452	LA UST
NATALBANY	U001714830	MERCO	HWY 51 S	70452	LA UST
PEARL RIVER	1016459489	SILESSI TRAILER PARK LA1105056	HWY 1091	70452	ICIS
PEARL RIVER	U004156802	ST JOE BRICK	63076 HWY 1091)	70452	LA UST
PEARL RIVER	1016271346	ST JOE BRICK	HWY 11 AT ST JOE RD	70452	FINDS, ECHO
PEARL RIVER	1016271680	PATENT SCAFFOLDING	HWY 11 & HWY DEPT RD	70452	FINDS, ECHO
PEARL RIVER	U001899788	TEXACO	HWY 11	70452	LA UST
PEARL RIVER	1004710959	PATENT SCAFFOLDING	HWY 11 & HWY DEPT RD	70452	RCRA-CESQG
PEARL RIVER	1005416390	GULF SOUTH PIPELINE CO, FLORENVILLE	HWY 36 1/2 M WEST OF HICKORY	70452	RCRA-CESQG
PEARL RIVER	1016301415	GULF SOUTH PIPELINE CO, FLORENVILLE	HWY 36 1/2 M WEST OF HICKORY	70452	FINDS, ECHO
PEARL RIVER	1010729193	GULF SOUTH PIPELINE CO LP - FLORENVILLE	HWY 36 .5 MI W OF HICKORY	70452	FINDS, ECHO
PEARL RIVER	S110702443	GULF SOUTH PIPELINE CO LP - FLORENVILLE	HWY 36 .5 MI W OF HICKORY	70452	LA DEL SHWS, LA ASBESTOS, LA RI
PEARL RIVER	U003987646	CORNER CAFE	101 HWY 41 SPUR	70452	LA UST
PEARL RIVER	1016210795	EMMETTS GARAGE	HWY 41 SPUR 1.25 M E HWY 41	70452	FINDS, ECHO
PEARL RIVER	U001896072	SIXTH WARD GROCERY	480 HWY 41 NORTH	70452	LA UST
PEARL RIVER	S110108270	LAFARGE NORTH AMERICA INC - HONEY ISLAND OPERATIONS	70164 ATLAS RD	70452	LA SWF/LF, LA SPILLS
PEARL RIVER	1003873450	PEARL RIVER CHEMICAL CO; CHEM LINK, INC.	BTW HWY 41,BROCKHAM BYU & AGS	70452	SEMS-ARCHIVE, LA SHWS, LA REM
PEARL RIVER	1004708828	LEON LOWE & SONS INC	38228 DEPARTMENT OF HWY RD	70452	RCRA-CESQG, FINDS, ECHO
PEARL RIVER	S117040935	BOH BROTHERS CONSTRUCTION CO LLC - HOT MIX ASPHALT PLANT	38280 HWY DEPT RD	70452	LA NPDES, LA AIRS
PEARL RIVER	1017379766	LOWE BROS ASPHALT PLANT	38108 HWY DEPT RD	70452	FINDS, ECHO
PEARL RIVER	S117042805	LEON LOWE & SONS INC - ASPHALT PLANT	38108 HWY DEPT RD	70452	LA SPILLS, LA NPDES
PEARL RIVER	1016935753	BOH BROTHERS CONSTRUCTION CO LLC - HOT M	38280 HWY DEPT RD	70452	US AIRS
PEARL RIVER	S108333486	PIERCE HARDY LTD - 84 LUMBER - CONSTRUCTION	US HWY 11	70452	LA NPDES
PEARL RIVER	1007454365	TECHNICAL SAND OF LOUISIANA - PEARL RIVER SAND & GRAVEL CLEA	ON I-59 N OF	70452	FINDS, ECHO
PEARL RIVER	S113393450	TECHNICAL SAND OF LOUISIANA - PEARL RIVER SAND & GRAVEL CLEA	ON I-59 N OF	70452	LA AIRS
PEARL RIVER	1010729482	PHOENIX ASSOCIATES LAND SYNDICATE - MURPHY SAND & GRAVEL PIT	.25 MI W OF PEARL RIVER I-59	70452	FINDS, LA NPDES, ECHO
PEARL RIVER	1014721314	PEARL RIVER SITE	NEAR I-59/EXIT 5A INTERCHANGE	70452	FINDS, ECHO
PEARL RIVER	1006281617	CHEMLINK INC	I-59 NORTH EXIT 5A	70452	FINDS, ECHO
PEARL RIVER	1011834189	PEARL RIVER POLYMERS, INC.	I-59 NORTH, EXIT 5A	70452	RMP
PEARL RIVER	S111085558	TOTAL ENVIRONMENTAL SOLUTIONS INC - CHERRYWOOD & LONE OAK PA	OFF I-12 TO HWY 11, N TO LONE OAK DR	70452	LA NPDES
PEARL RIVER	S108600789	ST TAMMANY PARISH - SPUR 41 DEBRIS SITE	65339 SPUR 41	70452	LA SWF/LF, LA DEBRIS, LA SPILLS
PICAYUNE	1004742662	SLAVEN DIESEL	HIGHWAY 11 SOUTH	39466	RCRA-CESQG
PICAYUNE	1015998826	FARMERS WAREHOUSE, PICAYUNE	HIGHWAY 11 SOUTH	39466	FINDS, ECHO
PICAYUNE	U003008744	TRIM OIL COMPANY	HIGHWAY 11 SOUTH	39466	MS UST

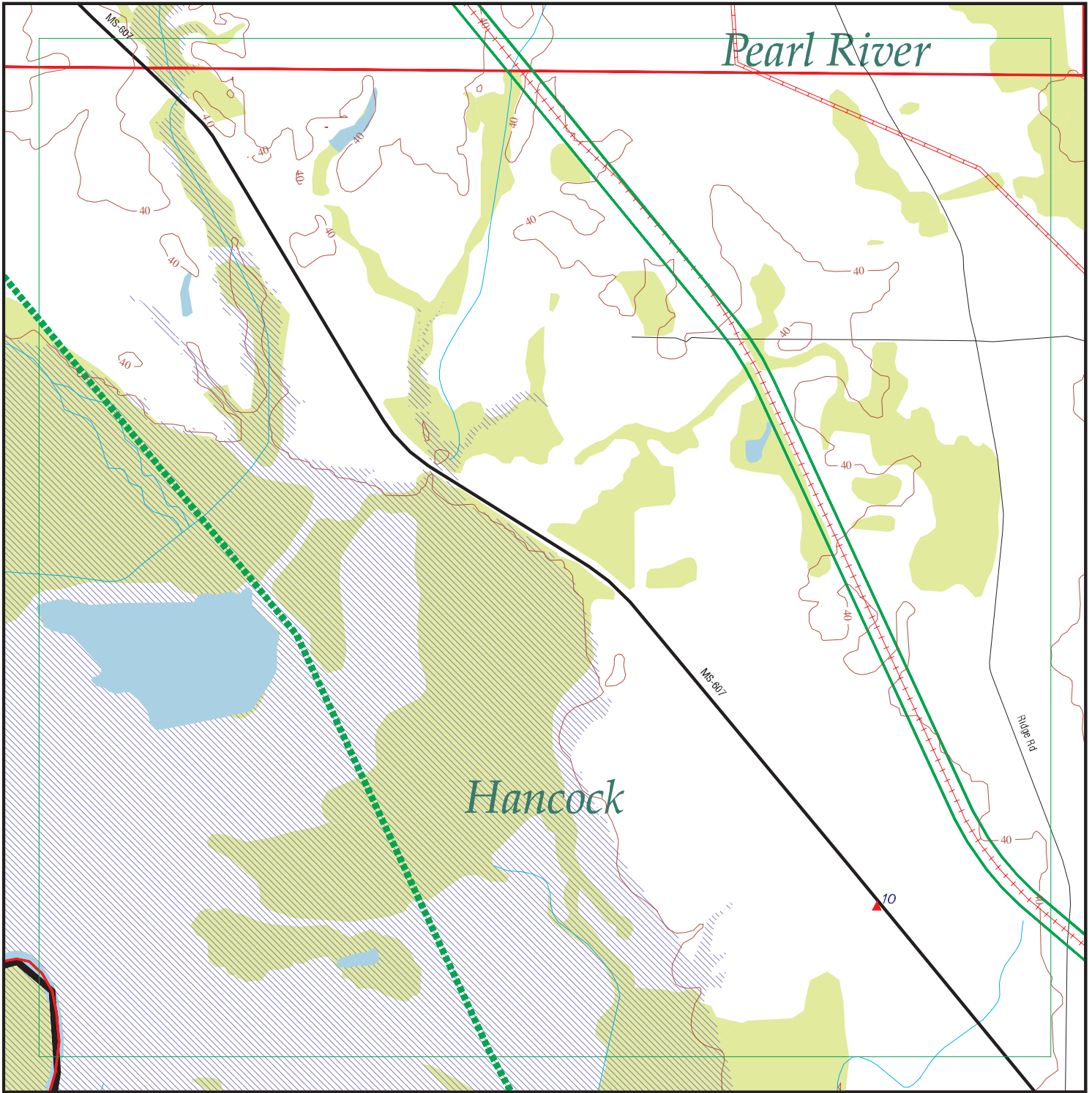
FOCUS MAP 6 ORPHAN SUMMARY

City	EDR ID	Site Name	Site Address	Zip	Database(s)
PICAYUNE	A100410006	MICKEY'S QUICK STOP #2	6478 HWY 11 N	39466	MS AST
PICAYUNE	1016014422	SOUTH MS DIST COMPANY	HIGHWAY 11	39466	FINDS, ECHO
PICAYUNE	U003883737	PICAYUNE SPORTS & SWIM	HIGHWAY 11	39466	MS UST
PICAYUNE	1012083634	GIBSON PRODUCTS	HIGHWAY 11 NORTH	39466	FINDS, ECHO
PICAYUNE	1016028284	SCHILLING SLAUGHTER HOUSE	HIGHWAY 11	39466	FINDS, ECHO
PICAYUNE	1016014433	TRIM OIL COMPANY	HIGHWAY 11 SOUTH	39466	FINDS, ECHO
PICAYUNE	U003832548	FAMILY CHECK ADVANCE	HIGHWAY 11 & 4TH STREET	39466	MS UST
PICAYUNE	1017528810	PICAYUNE SPORTS SWIM	HIGHWAY 11	39466	ECHO
PICAYUNE	1005855407	COMPLETE ENVIRONMENTAL REDEDIATION COMPA LLC	HIGHWAY 11	39466	FINDS, ECHO
PICAYUNE	1016005280	STEWART MACHINE AND ENGINEERING INC	HIGHWAY 11	39466	FINDS, ECHO
PICAYUNE	1016648912	SLAVEN DIESEL	HIGHWAY 11 SOUTH	39466	FINDS, ECHO
PICAYUNE	1012082322	BEAU JARDIN SUBDIVISION	HIGHWAY 11 AND LAKESHORE DRIVE	39466	FINDS, ECHO
PICAYUNE	S117670817	PEARL RIVER COUNTY BOARD OF SUPERVISORS, RICHARDSON OZONA RO	HIGHWAY 11 AND HIGHLAND PARKWAY	39466	MS PERMITS
PICAYUNE	U001294670	DONALD G STOCKSTILL	ROUTE 3 BOX 411	39466	MS UST
PICAYUNE	1017526736	ALFRED E WITTORF SWINE WASTE DISPOSAL	ROUTE 3 BOX 357	39466	ECHO
PICAYUNE	1016018000	DONALD G STOCKSTILL	ROUTE 3 BOX 411	39466	FINDS, ECHO
PICAYUNE	1016030896	THIGPENS SLAUGHTER HOUSE	ROUTE 4 BOX 454	39466	FINDS, ECHO
PICAYUNE	1000532503	A & G AUTOMOTIVE & TRANSMISSION	HIGHWAY 43 SOUTH	39466	RCRA NonGen / NLR
PICAYUNE	1016014644	CATAHOULA GROCERY	HIGHWAY 43 SOUTH	39466	FINDS, ECHO
PICAYUNE	1016042407	GULF SOUTH HOSPITAL	HIGHWAY 43	39466	FINDS, ECHO
PICAYUNE	1016605232	A AND G AUTOMOTIVE AND TRANSMISSION	HIGHWAY 43 SOUTH	39466	FINDS, ECHO
PICAYUNE	1016042048	TOWNSEND PROPERTY	HIGHWAY 43	39466	FINDS, ECHO
PICAYUNE	1012084838	JST PROPERTIES, SOUTHERN OAK ESTATES	HIGHWAY 43	39466	FINDS, ECHO
PICAYUNE	1015998460	LIVE OAK PLANTATION	HIGHWAY 43	39466	FINDS, ECHO
PICAYUNE	1016016045	TIMBER CREEK SUBDIVISION	HIGHWAY 43	39466	FINDS, ECHO
PICAYUNE	1014393657	HOME DEPOT NUMBER 2915	2000 HIGHWAY 43 SOUTH	39466	RCRA-SQG
PICAYUNE	S118370446	GLENDA BURAS, SOUTHERN OAK ESTATES	HIGHWAY 43	39466	MS PERMITS, MS NPDES
PICAYUNE	1016021728	ARIZONA CHEMICAL	HIGHWAY 43	39466	FINDS, ECHO
PICAYUNE	1016041742	JAMES A STOCKSTILL	HIGHWAY 43	39466	FINDS, ECHO
PICAYUNE	1004743509	DOUBLE D AUTOMOTIVE	405-1/2 HWY 43 SOUTH	39466	RCRA-CESQG
PICAYUNE	1015998810	FRIERSON SLAUGHTERHOUSE	HIGHWAY 43	39466	FINDS, ECHO
PICAYUNE	1005854714	SMITH SAND AND GRAVEL COMPANY	HIGHWAY 43	39466	FINDS, ECHO
PICAYUNE	1001202609	APG, INC.	HWY 43 S	39466	RCRA-CESQG
PICAYUNE	1007220808	STUART COMPANY, RIDGEWOOD ESTATES	HIGHWAY 43	39466	FINDS, ECHO
PICAYUNE	1016014328	ARDELL STOCKSTILL AND SON	HIGHWAY 43	39466	FINDS, ECHO
PICAYUNE	S117669973	PEARL RIVER COUNTY BOARD OF SUPERVISORS, HIGHLAND COMMONS PA	HIGHWAY 43 AND SHEPPARD BOULEVARD	39466	MS PERMITS
PICAYUNE	1000475518	STOCKSTILL EQUIPMENT CO., INC.	608 HIGHWAY 435	39466	RCRA NonGen / NLR
PICAYUNE	1015999437	GLEND A F LEE	ROUTE 5 BOX 63	39466	FINDS, ECHO
PICAYUNE	U003773787	GLEND A F LEE	ROUTE 5 BOX 63	39466	MS UST
PICAYUNE	1007223057	DONIVAN CARL CUEVAS, CARL CUEVAS PIT	HIGHWAY 53	39466	FINDS, ECHO
PICAYUNE	1015998469	DARRIS MOELLER GRADE A DAIRY	HIGHWAY 59	39466	FINDS, ECHO
PICAYUNE	S108086177	THIGPEN SEPTIC TANK COMPANY	HIGHWAY 607	39466	MS PERMITS
PICAYUNE	1007221155	SOUTHERN LAND AND CATTLE COMPANY, SOUTHEI LAND PIT NUMBER 1	HIGHWAY 607	39466	FINDS, ECHO

FOCUS MAP 6 ORPHAN SUMMARY

City	EDR ID	Site Name	Site Address	Zip	Database(s)
PICAYUNE	1016017980	W G YATES AND SONS CONSTRUCTION COMPANY	HIGHWAY 607	39466	FINDS, ECHO
PICAYUNE	1016036766	MCDONALD ENTERPRISES INC, MCDONALD MINE	HIGHWAY 607	39466	FINDS, ECHO
PICAYUNE	1016003931	TURTLESKINN SAND AND GRAVEL COMPANY	HIGHWAY 607	39466	FINDS, ECHO
PICAYUNE	1015997351	SOUTH GATE AGGREGATES, BURGE MINE NUMBER	HIGHWAY 607	39466	FINDS, ECHO
PICAYUNE	S117669933	MCDONALD ENTERPRISES INC, MCDONALD MINE	HIGHWAY 607	39466	MS PERMITS
PICAYUNE	1008902325	PHILLIPS TRUCKING COMPANY, PHILLIPS 607 PIT	HIGHWAY 607	39466	FINDS, ECHO
PICAYUNE	1016014956	HUEY STOCKSTILL INC, KELLAR MINE	HIGHWAY 607	39466	FINDS, ECHO
PICAYUNE	S118370734	WAL MART NEIGHBORHOOD MARKET, NUMBER 5720-00	HAYDON OAKS DRIVE AND HIGHWAY 11	39466	MS PERMITS
PICAYUNE	1012079996	G9 CORPORATION, BRECKENRIDGE SUBDIVISION	US HIGHWAY 43 NORTH	39466	FINDS, ECHO
PICAYUNE	S116018826	WOODS SUBDIVISION, THE	US HIGHWAY 11	39466	MS PERMITS
PICAYUNE	1012085534	MDOT, PEARL RIVER, 104436 101000	I-59	39466	FINDS, ECHO
PICAYUNE	1004742747	OUTDOOR POWER EQUIPMENT	MISS. MALL, HIGHWAY 435	39466	RCRA-CESQG
PICAYUNE	1016659875	OUTDOOR POWER EQUIPMENT	MISSISSIPPI MALL HIGHWAY 43 SOUTH	39466	FINDS, ECHO
PICAYUNE	S118456506	POPLARVILLE LOWER ELEMENTARY SCHOOL	NEAR INTERSECTION OF HIGHWAY 11 AND MEADOWGREEN ROAD	39466	MS ASBESTOS
PICAYUNE	1007735168	WETLANDS (MARK GIBSON)	OFF HWY 11; ALLIGATOR BRANCH	39466	FINDS, ECHO
PICAYUNE	1011548592	WETLANDS (MARK GIBSON)	OFF HWY 11	39466	ICIS
PICAYUNE	1016017173	SOUTH GATE AGGREGATES LLC, BURGE MINE	OLD HIGHWAY 11	39466	FINDS, ECHO
PICAYUNE	S117669482	SOUTH GATE AGGREGATES LLC, BURGE MINE	OLD HIGHWAY 11	39466	MS PERMITS
PICAYUNE	S111209302	MDOT, PEARL RIVER, 102186301000	STATE ROUTE 43	39466	MS PERMITS
SANTA ROSA	1016003415	W B GOTTRUCKS SAND AND GRAVEL	MISSISSIPPI HIGHWAY 607	39466	FINDS, ECHO

Focus Map 7



EDR DataMap® - Environmental Atlas

Port Bienville Railroad

Legend

Roads	Waterways	Powerlines	Water	Listed Sites
Major Roads	Railroads	Pipelines	Superfund Sites	Sensitive Receptors
Contour Lines	Study Boundary	Fault Lines	Federal DOD Sites	
National Wetlands Inventory	100-Yr Flood Zones	Indian Reservations BIA		



Scale in Miles

FOCUS MAP 7 SUMMARY

<u>Database</u>	<u>Total Plotted</u>
<u>FEDERAL RECORDS</u>	
NPL	0
Proposed NPL	0
Delisted NPL	0
NPL LIENS	0
SEMS	0
SEMS-ARCHIVE	0
LIENS 2	0
CORRACTS	0
RCRA-TSDF	0
RCRA-LQG	0
RCRA-SQG	0
RCRA-CESQG	0
RCRA NonGen / NLR	0
US ENG CONTROLS	0
US INST CONTROL	0
ERNS	0
HMIRS	0
DOT OPS	0
US CDL	0
US BROWNFIELDS	0
DOD	0
FUDS	0
LUCIS	0
CONSENT	0
ROD	0
UMTRA	0
DEBRIS REGION 9	0
ODI	0
US MINES	0
TRIS	0
TSCA	0
FTTS	0
HIST FTTS	0
SSTS	0
ICIS	0
PADS	0
MLTS	0
RADINFO	0
FINDS	1
RAATS	0
RMP	0
LEAD SMELTERS	0
ECHO	1
FUELS PROGRAM	0
DOCKET HWC	0
UXO	0
FUSRAP	0
US AIRS	0

FOCUS MAP 7 SUMMARY

<u>Database</u>	<u>Total Plotted</u>
COAL ASH DOE	0
2020 COR ACTION	0
PRP	0
EPA WATCH LIST	0
US FIN ASSUR	0
PCB TRANSFORMER	0
US HIST CDL	0
SCRD DRYCLEANERS	0
COAL ASH EPA	0
FEDERAL FACILITY	0
FEMA UST	0

STATE AND LOCAL RECORDS

MS SHWS	0
LA SHWS	0
MS SWF/LF	0
LA SWF/LF	0
MS DEBRIS	0
LA DEBRIS	0
LA HIST DEBRIS	0
MS UIC	0
LA UIC	0
MS SWRCY	0
MS SWTIRE	0
LA SWRCY	0
MS LUST	0
LA LUST	0
LA HIST LUST	0
MS UST	0
LA UST	0
MS PERMITS	0
MS AST	0
LA DEL SHWS	0
LA LIENS	0
LA SPILLS	0
MS ENG CONTROLS	0
MS INST CONTROL	0
MS VCP	0
LA VCP	0
MS DRYCLEANERS	0
LA DRYCLEANERS	0
MS BROWNFIELDS	0
LA BROWNFIELDS	0
LA CDL	0
MS NPDES	0
LA NPDES	0
MS AIRS	0
LA AIRS	0
MS ASBESTOS	0
LA ASBESTOS	0

FOCUS MAP 7 SUMMARY

<u>Database</u>	<u>Total Plotted</u>
LA REM	0
<u>TRIBAL RECORDS</u>	
INDIAN RESERV	0
INDIAN ODI	0
INDIAN LUST	0
INDIAN UST	0
INDIAN VCP	0
<u>EDR PROPRIETARY RECORDS</u>	
EDR MGP	0
EDR Hist Auto	0
EDR Hist Cleaner	0
MS RGA HWS	0
MS RGA LF	0
MS RGA LUST	0
LA RGA HWS	0
LA RGA LF	0
LA RGA LUST	0

NOTES:

Sites may be listed in more than one database

MAP FINDINGS
FOCUS MAP 7

Map ID	Site	Database(s)	EPA ID Number
10	NICKS DOZER AND TRACTOR SERVICE, MAYFIELD PIT HIGHWAY 607 NICHOLSON, MS 39463	FINDS ECHO	1008908501 N/A
	FINDS:		
	Registry ID:	110022884823	
	Environmental Interest/Information System		
		MS-ENSITE (Mississippi - Tools For Environmental Management And Protection Organizations). Mississippi Department of Environmental Quality (MDEQ) Office of Pollution Control's (OPC) maintains enSite. It is the electronic Environmental Site Information System that that regulates compliance assurance, permitting, activity tracking, and maintenance of a single agency interest-link to definition master file.	
	ECHO:		
	Envid:	1008908501	
	Registry ID:	110022884823	
	DFR URL:	http://echo.epa.gov/detailed_facility_report?fid=110022884823	

FOCUS MAP 7 ORPHAN SUMMARY

City	EDR ID	Site Name	Site Address	Zip	Database(s)
CARRIERE	1004742737	FLEMING SALVAGE	ROUTE 3 267	39466	RCRA-CESQG
COLUMBIA	A100415326	CROSSROAD GROCERY	3917 HWY 44	39466	MS AST
HICKORY	U004245386	JACKIE'S GROCERY	RT 1 BOX 309-R	70452	LA UST
NATALBANY	U001714830	MERCO	HWY 51 S	70452	LA UST
PEARL RIVER	1016459489	SILESSI TRAILER PARK LA1105056	HWY 1091	70452	ICIS
PEARL RIVER	U004156802	ST JOE BRICK	63076 HWY 1091)	70452	LA UST
PEARL RIVER	1016271346	ST JOE BRICK	HWY 11 AT ST JOE RD	70452	FINDS, ECHO
PEARL RIVER	1016271680	PATENT SCAFFOLDING	HWY 11 & HWY DEPT RD	70452	FINDS, ECHO
PEARL RIVER	U001899788	TEXACO	HWY 11	70452	LA UST
PEARL RIVER	1004710959	PATENT SCAFFOLDING	HWY 11 & HWY DEPT RD	70452	RCRA-CESQG
PEARL RIVER	1005416390	GULF SOUTH PIPELINE CO, FLORENVILLE	HWY 36 1/2 M WEST OF HICKORY	70452	RCRA-CESQG
PEARL RIVER	1016301415	GULF SOUTH PIPELINE CO, FLORENVILLE	HWY 36 1/2 M WEST OF HICKORY	70452	FINDS, ECHO
PEARL RIVER	1010729193	GULF SOUTH PIPELINE CO LP - FLORENVILLE	HWY 36 .5 MI W OF HICKORY	70452	FINDS, ECHO
PEARL RIVER	S110702443	GULF SOUTH PIPELINE CO LP - FLORENVILLE	HWY 36 .5 MI W OF HICKORY	70452	LA DEL SHWS, LA ASBESTOS, LA RI
PEARL RIVER	U003987646	CORNER CAFE	101 HWY 41 SPUR	70452	LA UST
PEARL RIVER	1016210795	EMMETTS GARAGE	HWY 41 SPUR 1.25 M E HWY 41	70452	FINDS, ECHO
PEARL RIVER	U001896072	SIXTH WARD GROCERY	480 HWY 41 NORTH	70452	LA UST
PEARL RIVER	S110108270	LAFARGE NORTH AMERICA INC - HONEY ISLAND OPERATIONS	70164 ATLAS RD	70452	LA SWF/LF, LA SPILLS
PEARL RIVER	1003873450	PEARL RIVER CHEMICAL CO; CHEM LINK, INC.	BTW HWY 41,BROCKHAM BYU & AGS	70452	SEMS-ARCHIVE, LA SHWS, LA REM
PEARL RIVER	1004708828	LEON LOWE & SONS INC	38228 DEPARTMENT OF HWY RD	70452	RCRA-CESQG, FINDS, ECHO
PEARL RIVER	S117040935	BOH BROTHERS CONSTRUCTION CO LLC - HOT MIX ASPHALT PLANT	38280 HWY DEPT RD	70452	LA NPDES, LA AIRS
PEARL RIVER	1017379766	LOWE BROS ASPHALT PLANT	38108 HWY DEPT RD	70452	FINDS, ECHO
PEARL RIVER	S117042805	LEON LOWE & SONS INC - ASPHALT PLANT	38108 HWY DEPT RD	70452	LA SPILLS, LA NPDES
PEARL RIVER	1016935753	BOH BROTHERS CONSTRUCTION CO LLC - HOT M	38280 HWY DEPT RD	70452	US AIRS
PEARL RIVER	S108333486	PIERCE HARDY LTD - 84 LUMBER - CONSTRUCTION	US HWY 11	70452	LA NPDES
PEARL RIVER	S111085558	TOTAL ENVIRONMENTAL SOLUTIONS INC - CHERRYWOOD & LONE OAK PA	OFF I-12 TO HWY 11, N TO LONE OAK DR	70452	LA NPDES
PEARL RIVER	S108600789	ST TAMMANY PARISH - SPUR 41 DEBRIS SITE	65339 SPUR 41	70452	LA SWF/LF, LA DEBRIS, LA SPILLS
PICAYUNE	1004742662	SLAVEN DIESEL	HIGHWAY 11 SOUTH	39466	RCRA-CESQG
PICAYUNE	1015998826	FARMERS WAREHOUSE, PICAYUNE	HIGHWAY 11 SOUTH	39466	FINDS, ECHO
PICAYUNE	U003008744	TRIM OIL COMPANY	HIGHWAY 11 SOUTH	39466	MS UST
PICAYUNE	A100410006	MICKEY'S QUICK STOP #2	6478 HWY 11 N	39466	MS AST
PICAYUNE	1016014422	SOUTH MS DIST COMPANY	HIGHWAY 11	39466	FINDS, ECHO
PICAYUNE	U003883737	PICAYUNE SPORTS & SWIM	HIGHWAY 11	39466	MS UST
PICAYUNE	1012083634	GIBSON PRODUCTS	HIGHWAY 11 NORTH	39466	FINDS, ECHO
PICAYUNE	1016028284	SCHILLING SLAUGHTER HOUSE	HIGHWAY 11	39466	FINDS, ECHO
PICAYUNE	1016014433	TRIM OIL COMPANY	HIGHWAY 11 SOUTH	39466	FINDS, ECHO
PICAYUNE	U003832548	FAMILY CHECK ADVANCE	HIGHWAY 11 & 4TH STREET	39466	MS UST
PICAYUNE	1017528810	PICAYUNE SPORTS SWIM	HIGHWAY 11	39466	ECHO
PICAYUNE	1005855407	COMPLETE ENVIRONMENTAL REDEDIATION COMPA LLC	HIGHWAY 11	39466	FINDS, ECHO

FOCUS MAP 7 ORPHAN SUMMARY

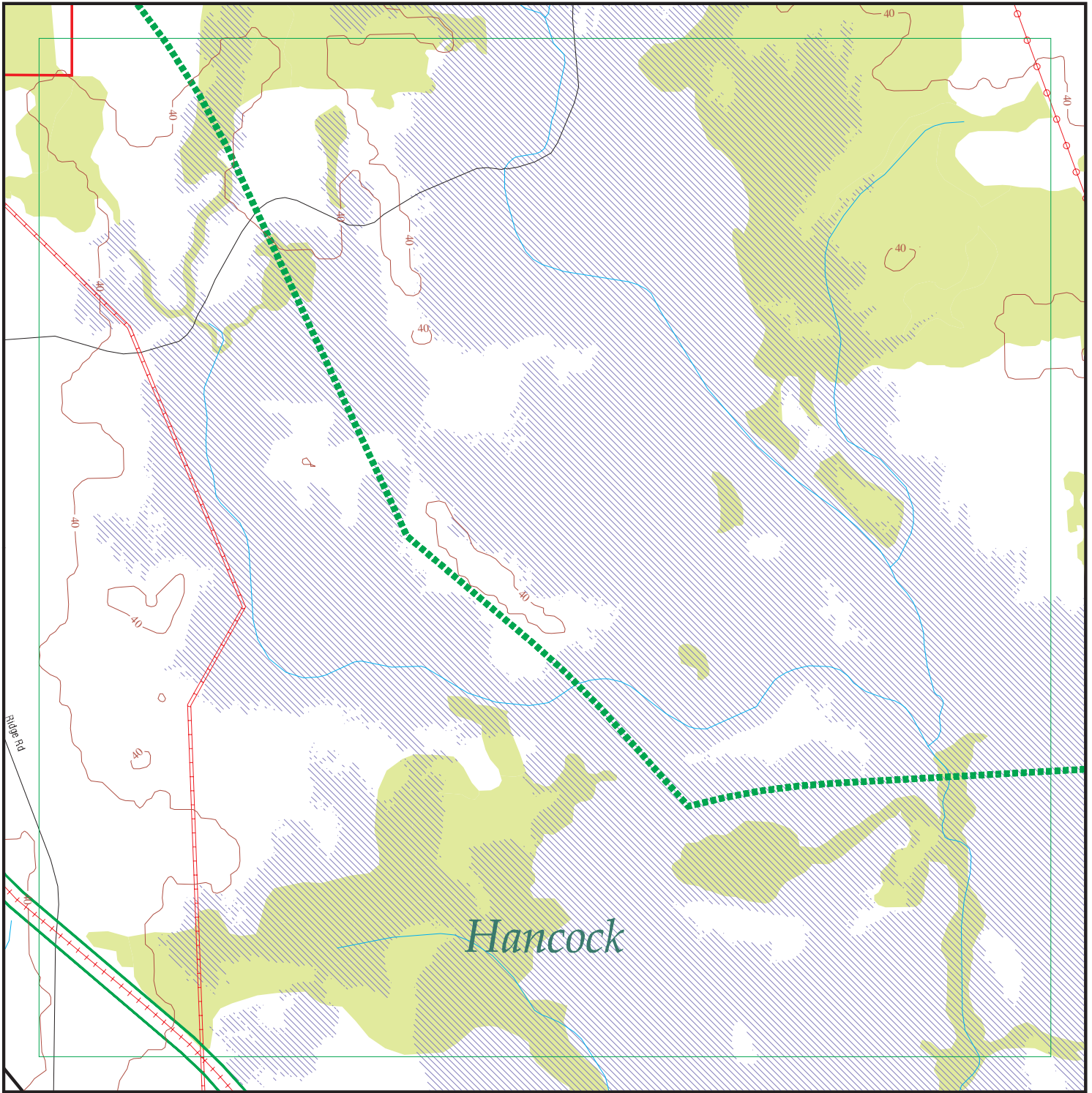
City	EDR ID	Site Name	Site Address	Zip	Database(s)
PICAYUNE	1016005280	STEWART MACHINE AND ENGINEERING INC	HIGHWAY 11	39466	FINDS, ECHO
PICAYUNE	1016648912	SLAVEN DIESEL	HIGHWAY 11 SOUTH	39466	FINDS, ECHO
PICAYUNE	1012082322	BEAU JARDIN SUBDIVISION	HIGHWAY 11 AND LAKESHORE DRIVE	39466	FINDS, ECHO
PICAYUNE	S117670817	PEARL RIVER COUNTY BOARD OF SUPERVISORS, RICHARDSON OZONA RO	HIGHWAY 11 AND HIGHLAND PARKWAY	39466	MS PERMITS
PICAYUNE	U001294670	DONALD G STOCKSTILL	ROUTE 3 BOX 411	39466	MS UST
PICAYUNE	1017526736	ALFRED E WITTORF SWINE WASTE DISPOSAL	ROUTE 3 BOX 357	39466	ECHO
PICAYUNE	1016018000	DONALD G STOCKSTILL	ROUTE 3 BOX 411	39466	FINDS, ECHO
PICAYUNE	1016030896	THIGPENS SLAUGHTER HOUSE	ROUTE 4 BOX 454	39466	FINDS, ECHO
PICAYUNE	1000532503	A & G AUTOMOTIVE & TRANSMISSION	HIGHWAY 43 SOUTH	39466	RCRA NonGen / NLR
PICAYUNE	1016014644	CATAHOULA GROCERY	HIGHWAY 43 SOUTH	39466	FINDS, ECHO
PICAYUNE	1016042407	GULF SOUTH HOSPITAL	HIGHWAY 43	39466	FINDS, ECHO
PICAYUNE	1016605232	A AND G AUTOMOTIVE AND TRANSMISSION	HIGHWAY 43 SOUTH	39466	FINDS, ECHO
PICAYUNE	1016042048	TOWNSEND PROPERTY	HIGHWAY 43	39466	FINDS, ECHO
PICAYUNE	1012084838	JST PROPERTIES, SOUTHERN OAK ESTATES	HIGHWAY 43	39466	FINDS, ECHO
PICAYUNE	1015998460	LIVE OAK PLANTATION	HIGHWAY 43	39466	FINDS, ECHO
PICAYUNE	1016016045	TIMBER CREEK SUBDIVISION	HIGHWAY 43	39466	FINDS, ECHO
PICAYUNE	1014393657	HOME DEPOT NUMBER 2915	2000 HIGHWAY 43 SOUTH	39466	RCRA-SQG
PICAYUNE	S118370446	GLENDA BURAS, SOUTHERN OAK ESTATES	HIGHWAY 43	39466	MS PERMITS, MS NPDES
PICAYUNE	1016021728	ARIZONA CHEMICAL	HIGHWAY 43	39466	FINDS, ECHO
PICAYUNE	1016041742	JAMES A STOCKSTILL	HIGHWAY 43	39466	FINDS, ECHO
PICAYUNE	1004743509	DOUBLE D AUTOMOTIVE	405-1/2 HWY 43 SOUTH	39466	RCRA-CESQG
PICAYUNE	1015998810	FRIERSON SLAUGHTERHOUSE	HIGHWAY 43	39466	FINDS, ECHO
PICAYUNE	1005854714	SMITH SAND AND GRAVEL COMPANY	HIGHWAY 43	39466	FINDS, ECHO
PICAYUNE	1001202609	APG, INC.	HWY 43 S	39466	RCRA-CESQG
PICAYUNE	1007220808	STUART COMPANY, RIDGEWOOD ESTATES	HIGHWAY 43	39466	FINDS, ECHO
PICAYUNE	1016014328	ARDELL STOCKSTILL AND SON	HIGHWAY 43	39466	FINDS, ECHO
PICAYUNE	S117669973	PEARL RIVER COUNTY BOARD OF SUPERVISORS, HIGHLAND COMMONS PA	HIGHWAY 43 AND SHEPPARD BOULEVARD	39466	MS PERMITS
PICAYUNE	1000475518	STOCKSTILL EQUIPMENT CO., INC.	608 HIGHWAY 435	39466	RCRA NonGen / NLR
PICAYUNE	1015999437	GLENDA F LEE	ROUTE 5 BOX 63	39466	FINDS, ECHO
PICAYUNE	U003773787	GLENDA F LEE	ROUTE 5 BOX 63	39466	MS UST
PICAYUNE	1007223057	DONIVAN CARL CUEVAS, CARL CUEVAS PIT	HIGHWAY 53	39466	FINDS, ECHO
PICAYUNE	1015998469	DARRIS MOELLER GRADE A DAIRY	HIGHWAY 59	39466	FINDS, ECHO
PICAYUNE	S108086177	THIGPEN SEPTIC TANK COMPANY	HIGHWAY 607	39466	MS PERMITS
PICAYUNE	1007221155	SOUTHERN LAND AND CATTLE COMPANY, SOUTHEI LAND PIT NUMBER 1	HIGHWAY 607	39466	FINDS, ECHO
PICAYUNE	1016017980	W G YATES AND SONS CONSTRUCTION COMPANY	HIGHWAY 607	39466	FINDS, ECHO
PICAYUNE	1016036766	MCDONALD ENTERPRISES INC, MCDONALD MINE	HIGHWAY 607	39466	FINDS, ECHO
PICAYUNE	1016003931	TURTLESKINN SAND AND GRAVEL COMPANY	HIGHWAY 607	39466	FINDS, ECHO
PICAYUNE	1015997351	SOUTH GATE AGGREGATES, BURGE MINE NUMBER	HIGHWAY 607	39466	FINDS, ECHO
PICAYUNE	S117669933	MCDONALD ENTERPRISES INC, MCDONALD MINE	HIGHWAY 607	39466	MS PERMITS
PICAYUNE	1008902325	PHILLIPS TRUCKING COMPANY, PHILLIPS 607 PIT	HIGHWAY 607	39466	FINDS, ECHO
PICAYUNE	1016014956	HUEY STOCKSTILL INC, KELLAR MINE	HIGHWAY 607	39466	FINDS, ECHO
PICAYUNE	S118370734	WAL MART NEIGHBORHOOD MARKET, NUMBER 5720-00	HAYDON OAKS DRIVE AND HIGHWAY 11	39466	MS PERMITS

Count: 93 records

FOCUS MAP 7 ORPHAN SUMMARY

City	EDR ID	Site Name	Site Address	Zip	Database(s)
PICAYUNE	1012079996	G9 CORPORATION, BRECKENRIDGE SUBDIVISION	US HIGHWAY 43 NORTH	39466	FINDS, ECHO
PICAYUNE	S116018826	WOODS SUBDIVISION, THE	US HIGHWAY 11	39466	MS PERMITS
PICAYUNE	1004742747	OUTDOOR POWER EQUIPMENT	MISS. MALL, HIGHWAY 435	39466	RCRA-CESQG
PICAYUNE	1016659875	OUTDOOR POWER EQUIPMENT	MISSISSIPPI MALL HIGHWAY 43 SOUTH	39466	FINDS, ECHO
PICAYUNE	S118456506	POPLARVILLE LOWER ELEMENTARY SCHOOL	NEAR INTERSECTION OF HIGHWAY 11 AND MEADOWGREEN ROAD	39466	MS ASBESTOS
PICAYUNE	1007735168	WETLANDS (MARK GIBSON)	OFF HWY 11; ALLIGATOR BRANCH	39466	FINDS, ECHO
PICAYUNE	1011548592	WETLANDS (MARK GIBSON)	OFF HWY 11	39466	ICIS
PICAYUNE	1016017173	SOUTH GATE AGGREGATES LLC, BURGE MINE	OLD HIGHWAY 11	39466	FINDS, ECHO
PICAYUNE	S117669482	SOUTH GATE AGGREGATES LLC, BURGE MINE	OLD HIGHWAY 11	39466	MS PERMITS
PICAYUNE	1016024826	RICHARDSON RIDGE SUBDIVISION	RICHARDSON RIDGE ROAD	39466	FINDS, ECHO
PICAYUNE	S111209302	MDOT, PEARL RIVER, 102186301000	STATE ROUTE 43	39466	MS PERMITS
SANTA ROSA	1016003415	W B GOTTRUCKS SAND AND GRAVEL	MISSISSIPPI HIGHWAY 607	39466	FINDS, ECHO

Focus Map 8

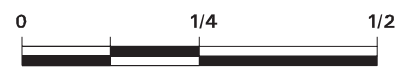


EDR DataMap® - Environmental Atlas

Port Bienville Railroad

Legend

- | | | | | |
|-----------------------------|--------------------|-------------------------|-------------------|---------------------|
| Roads | Waterways | Powerlines | Water | Listed Sites |
| Major Roads | Railroads | Pipelines | Superfund Sites | Sensitive Receptors |
| Contour Lines | Study Boundary | Fault Lines | Federal DOD Sites | |
| National Wetlands Inventory | 100-Yr Flood Zones | Indian Reservations BIA | | |



Scale in Miles

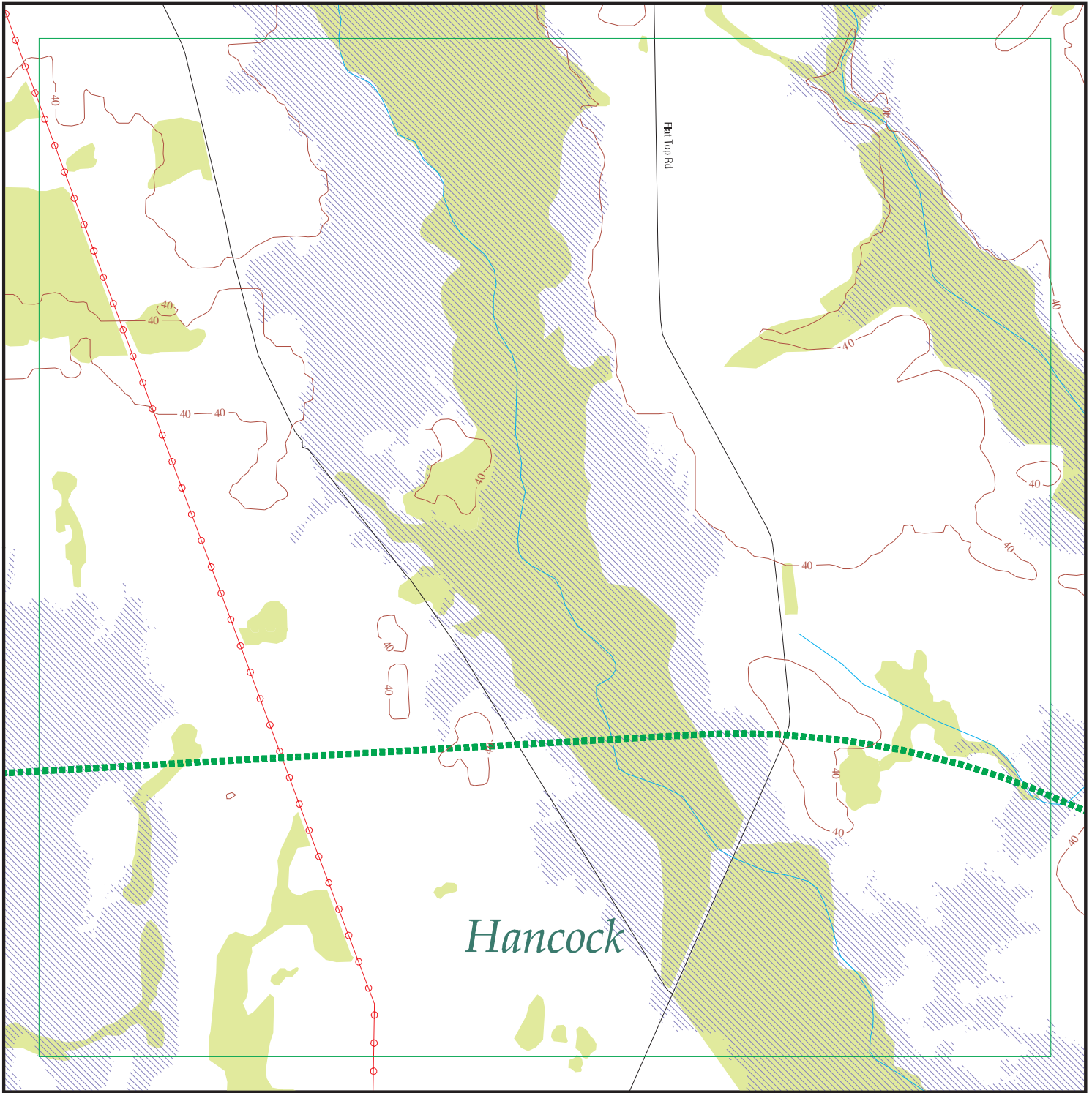
FOCUS MAP 8 ORPHAN SUMMARY

City	EDR ID	Site Name	Site Address	Zip	Database(s)
CARRIERE	1004742737	FLEMING SALVAGE	ROUTE 3 267	39466	RCRA-CESQG
COLUMBIA	A100415326	CROSSROAD GROCERY	3917 HWY 44	39466	AST
PICAYUNE	1004742662	SLAVEN DIESEL	HIGHWAY 11 SOUTH	39466	RCRA-CESQG
PICAYUNE	1015998826	FARMERS WAREHOUSE, PICAYUNE	HIGHWAY 11 SOUTH	39466	FINDS, ECHO
PICAYUNE	U003008744	TRIM OIL COMPANY	HIGHWAY 11 SOUTH	39466	UST
PICAYUNE	A100410006	MICKEY'S QUICK STOP #2	6478 HWY 11 N	39466	AST
PICAYUNE	1016014422	SOUTH MS DIST COMPANY	HIGHWAY 11	39466	FINDS, ECHO
PICAYUNE	U003883737	PICAYUNE SPORTS & SWIM	HIGHWAY 11	39466	UST
PICAYUNE	1012083634	GIBSON PRODUCTS	HIGHWAY 11 NORTH	39466	FINDS, ECHO
PICAYUNE	1016028284	SCHILLING SLAUGHTER HOUSE	HIGHWAY 11	39466	FINDS, ECHO
PICAYUNE	1016014433	TRIM OIL COMPANY	HIGHWAY 11 SOUTH	39466	FINDS, ECHO
PICAYUNE	U003832548	FAMILY CHECK ADVANCE	HIGHWAY 11 & 4TH STREET	39466	UST
PICAYUNE	1017528810	PICAYUNE SPORTS SWIM	HIGHWAY 11	39466	ECHO
PICAYUNE	1005855407	COMPLETE ENVIRONMENTAL REDEDIATION COMPA LLC	HIGHWAY 11	39466	FINDS, ECHO
PICAYUNE	1016005280	STEWART MACHINE AND ENGINEERING INC	HIGHWAY 11	39466	FINDS, ECHO
PICAYUNE	1016648912	SLAVEN DIESEL	HIGHWAY 11 SOUTH	39466	FINDS, ECHO
PICAYUNE	1012082322	BEAU JARDIN SUBDIVISION	HIGHWAY 11 AND LAKESHORE DRIVE	39466	FINDS, ECHO
PICAYUNE	S117670817	PEARL RIVER COUNTY BOARD OF SUPERVISORS, RICHARDSON OZONA RO	HIGHWAY 11 AND HIGHLAND PARKWAY	39466	PERMITS
PICAYUNE	U001294670	DONALD G STOCKSTILL	ROUTE 3 BOX 411	39466	UST
PICAYUNE	1017526736	ALFRED E WITTORF SWINE WASTE DISPOSAL	ROUTE 3 BOX 357	39466	ECHO
PICAYUNE	1016018000	DONALD G STOCKSTILL	ROUTE 3 BOX 411	39466	FINDS, ECHO
PICAYUNE	1016030896	THIGPENS SLAUGHTER HOUSE	ROUTE 4 BOX 454	39466	FINDS, ECHO
PICAYUNE	1000532503	A & G AUTOMOTIVE & TRANSMISSION	HIGHWAY 43 SOUTH	39466	RCRA NonGen / NLR
PICAYUNE	1016014644	CATAHOULA GROCERY	HIGHWAY 43 SOUTH	39466	FINDS, ECHO
PICAYUNE	1016042407	GULF SOUTH HOSPITAL	HIGHWAY 43	39466	FINDS, ECHO
PICAYUNE	1016605232	A AND G AUTOMOTIVE AND TRANSMISSION	HIGHWAY 43 SOUTH	39466	FINDS, ECHO
PICAYUNE	1016042048	TOWNSEND PROPERTY	HIGHWAY 43	39466	FINDS, ECHO
PICAYUNE	1012084838	JST PROPERTIES, SOUTHERN OAK ESTATES	HIGHWAY 43	39466	FINDS, ECHO
PICAYUNE	1015998460	LIVE OAK PLANTATION	HIGHWAY 43	39466	FINDS, ECHO
PICAYUNE	1016016045	TIMBER CREEK SUBDIVISION	HIGHWAY 43	39466	FINDS, ECHO
PICAYUNE	1014393657	HOME DEPOT NUMBER 2915	2000 HIGHWAY 43 SOUTH	39466	RCRA-SQG
PICAYUNE	S118370446	GLENDA BURAS, SOUTHERN OAK ESTATES	HIGHWAY 43	39466	PERMITS, NPDES
PICAYUNE	1016021728	ARIZONA CHEMICAL	HIGHWAY 43	39466	FINDS, ECHO
PICAYUNE	1016041742	JAMES A STOCKSTILL	HIGHWAY 43	39466	FINDS, ECHO
PICAYUNE	1004743509	DOUBLE D AUTOMOTIVE	405-1/2 HWY 43 SOUTH	39466	RCRA-CESQG
PICAYUNE	1015998810	FRIERSON SLAUGHTERHOUSE	HIGHWAY 43	39466	FINDS, ECHO
PICAYUNE	1005854714	SMITH SAND AND GRAVEL COMPANY	HIGHWAY 43	39466	FINDS, ECHO
PICAYUNE	1001202609	APG, INC.	HWY 43 S	39466	RCRA-CESQG
PICAYUNE	1007220808	STUART COMPANY, RIDGEWOOD ESTATES	HIGHWAY 43	39466	FINDS, ECHO
PICAYUNE	1016014328	ARDELL STOCKSTILL AND SON	HIGHWAY 43	39466	FINDS, ECHO
PICAYUNE	S117669973	PEARL RIVER COUNTY BOARD OF SUPERVISORS, HIGHLAND COMMONS PA	HIGHWAY 43 AND SHEPPARD BOULEVARD	39466	PERMITS

FOCUS MAP 8 ORPHAN SUMMARY

City	EDR ID	Site Name	Site Address	Zip	Database(s)
PICAYUNE	1000475518	STOCKSTILL EQUIPMENT CO., INC.	608 HIGHWAY 435	39466	RCRA NonGen / NLR
PICAYUNE	1015999437	GLEND A F LEE	ROUTE 5 BOX 63	39466	FINDS, ECHO
PICAYUNE	U003773787	GLEND A F LEE	ROUTE 5 BOX 63	39466	UST
PICAYUNE	1007223057	DONIVAN CARL CUEVAS, CARL CUEVAS PIT	HIGHWAY 53	39466	FINDS, ECHO
PICAYUNE	1015998469	DARRIS MOELLER GRADE A DAIRY	HIGHWAY 59	39466	FINDS, ECHO
PICAYUNE	S108086177	THIGPEN SEPTIC TANK COMPANY	HIGHWAY 607	39466	PERMITS
PICAYUNE	1007221155	SOUTHERN LAND AND CATTLE COMPANY, SOUTHEI LAND PIT NUMBER 1	HIGHWAY 607	39466	FINDS, ECHO
PICAYUNE	1016017980	W G YATES AND SONS CONSTRUCTION COMPANY	HIGHWAY 607	39466	FINDS, ECHO
PICAYUNE	1016036766	MCDONALD ENTERPRISES INC, MCDONALD MINE	HIGHWAY 607	39466	FINDS, ECHO
PICAYUNE	1016003931	TURTLESKINN SAND AND GRAVEL COMPANY	HIGHWAY 607	39466	FINDS, ECHO
PICAYUNE	1015997351	SOUTH GATE AGGREGATES, BURGE MINE NUMBER	HIGHWAY 607	39466	FINDS, ECHO
PICAYUNE	S117669933	MCDONALD ENTERPRISES INC, MCDONALD MINE	HIGHWAY 607	39466	PERMITS
PICAYUNE	1008902325	PHILLIPS TRUCKING COMPANY, PHILLIPS 607 PIT	HIGHWAY 607	39466	FINDS, ECHO
PICAYUNE	1016014956	HUEY STOCKSTILL INC, KELLAR MINE	HIGHWAY 607	39466	FINDS, ECHO
PICAYUNE	S118370734	WAL MART NEIGHBORHOOD MARKET, NUMBER 5720-00	HAYDON OAKS DRIVE AND HIGHWAY 11	39466	PERMITS
PICAYUNE	1012079996	G9 CORPORATION, BRECKENRIDGE SUBDIVISION	US HIGHWAY 43 NORTH	39466	FINDS, ECHO
PICAYUNE	S116018826	WOODS SUBDIVISION, THE	US HIGHWAY 11	39466	PERMITS
PICAYUNE	1004742747	OUTDOOR POWER EQUIPMENT	MISS. MALL, HIGHWAY 435	39466	RCRA-CESQG
PICAYUNE	1016659875	OUTDOOR POWER EQUIPMENT	MISSISSIPPI MALL HIGHWAY 43 SOUTH	39466	FINDS, ECHO
PICAYUNE	S118456506	POPLARVILLE LOWER ELEMENTARY SCHOOL	NEAR INTERSECTION OF HIGHWAY 11 AND MEADOWGREEN ROAD	39466	ASBESTOS
PICAYUNE	1007735168	WETLANDS (MARK GIBSON)	OFF HWY 11; ALLIGATOR BRANCH	39466	FINDS, ECHO
PICAYUNE	1011548592	WETLANDS (MARK GIBSON)	OFF HWY 11	39466	ICIS
PICAYUNE	1016017173	SOUTH GATE AGGREGATES LLC, BURGE MINE	OLD HIGHWAY 11	39466	FINDS, ECHO
PICAYUNE	S117669482	SOUTH GATE AGGREGATES LLC, BURGE MINE	OLD HIGHWAY 11	39466	PERMITS
PICAYUNE	1016024826	RICHARDSON RIDGE SUBDIVISION	RICHARDSON RIDGE ROAD	39466	FINDS, ECHO
PICAYUNE	S111209302	MDOT, PEARL RIVER, 102186301000	STATE ROUTE 43	39466	PERMITS
SANTA ROSA	1016003415	W B GOTTRUCKS SAND AND GRAVEL	MISSISSIPPI HIGHWAY 607	39466	FINDS, ECHO

Focus Map 9

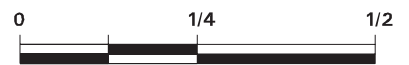


EDR DataMap® - Environmental Atlas

Port Bienville Railroad

Legend

- | | | | | |
|-----------------------------|--------------------|-------------------------|-------------------|---------------------|
| Roads | Waterways | Powerlines | Water | Listed Sites |
| Major Roads | Railroads | Pipelines | Superfund Sites | Sensitive Receptors |
| Contour Lines | Study Boundary | Fault Lines | Federal DOD Sites | |
| National Wetlands Inventory | 100-Yr Flood Zones | Indian Reservations BIA | | |



Scale in Miles

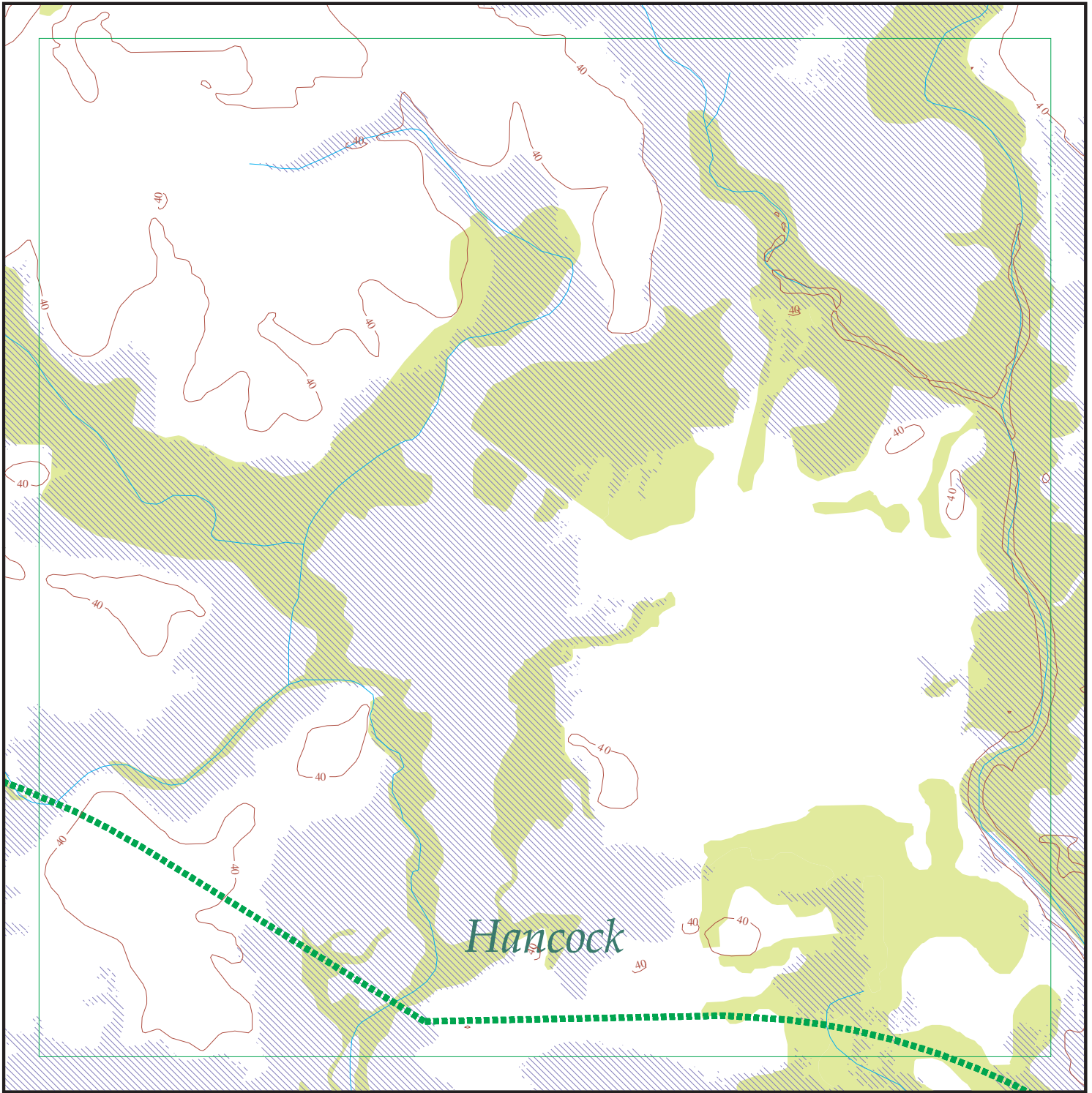
FOCUS MAP 9 ORPHAN SUMMARY

City	EDR ID	Site Name	Site Address	Zip	Database(s)
CARRIERE	1004742737	FLEMING SALVAGE	ROUTE 3 267	39466	RCRA-CESQG
COLUMBIA	A100415326	CROSSROAD GROCERY	3917 HWY 44	39466	AST
HANCOCK COUNTY	1009631067	WAVELAND WATER & GAS DEPT, CITY OF	HWY 603 AND LAGAN STREET		DOT OPS
PICAYUNE	1004742662	SLAVEN DIESEL	HIGHWAY 11 SOUTH	39466	RCRA-CESQG
PICAYUNE	1015998826	FARMERS WAREHOUSE, PICAYUNE	HIGHWAY 11 SOUTH	39466	FINDS, ECHO
PICAYUNE	U003008744	TRIM OIL COMPANY	HIGHWAY 11 SOUTH	39466	UST
PICAYUNE	A100410006	MICKEY'S QUICK STOP #2	6478 HWY 11 N	39466	AST
PICAYUNE	1016014422	SOUTH MS DIST COMPANY	HIGHWAY 11	39466	FINDS, ECHO
PICAYUNE	U003883737	PICAYUNE SPORTS & SWIM	HIGHWAY 11	39466	UST
PICAYUNE	1012083634	GIBSON PRODUCTS	HIGHWAY 11 NORTH	39466	FINDS, ECHO
PICAYUNE	1016028284	SCHILLING SLAUGHTER HOUSE	HIGHWAY 11	39466	FINDS, ECHO
PICAYUNE	1016014433	TRIM OIL COMPANY	HIGHWAY 11 SOUTH	39466	FINDS, ECHO
PICAYUNE	U003832548	FAMILY CHECK ADVANCE	HIGHWAY 11 & 4TH STREET	39466	UST
PICAYUNE	1017528810	PICAYUNE SPORTS SWIM	HIGHWAY 11	39466	ECHO
PICAYUNE	1005855407	COMPLETE ENVIRONMENTAL REDEDIATION COMPA LLC	HIGHWAY 11	39466	FINDS, ECHO
PICAYUNE	1016005280	STEWART MACHINE AND ENGINEERING INC	HIGHWAY 11	39466	FINDS, ECHO
PICAYUNE	1016648912	SLAVEN DIESEL	HIGHWAY 11 SOUTH	39466	FINDS, ECHO
PICAYUNE	1012082322	BEAU JARDIN SUBDIVISION	HIGHWAY 11 AND LAKESHORE DRIVE	39466	FINDS, ECHO
PICAYUNE	S117670817	PEARL RIVER COUNTY BOARD OF SUPERVISORS, RICHARDSON OZONA RO	HIGHWAY 11 AND HIGHLAND PARKWAY	39466	PERMITS
PICAYUNE	U001294670	DONALD G STOCKSTILL	ROUTE 3 BOX 411	39466	UST
PICAYUNE	1017526736	ALFRED E WITTORF SWINE WASTE DISPOSAL	ROUTE 3 BOX 357	39466	ECHO
PICAYUNE	1016018000	DONALD G STOCKSTILL	ROUTE 3 BOX 411	39466	FINDS, ECHO
PICAYUNE	1016030896	THIGPENS SLAUGHTER HOUSE	ROUTE 4 BOX 454	39466	FINDS, ECHO
PICAYUNE	1000532503	A & G AUTOMOTIVE & TRANSMISSION	HIGHWAY 43 SOUTH	39466	RCRA NonGen / NLR
PICAYUNE	1016014644	CATAHOULA GROCERY	HIGHWAY 43 SOUTH	39466	FINDS, ECHO
PICAYUNE	1016042407	GULF SOUTH HOSPITAL	HIGHWAY 43	39466	FINDS, ECHO
PICAYUNE	1016605232	A AND G AUTOMOTIVE AND TRANSMISSION	HIGHWAY 43 SOUTH	39466	FINDS, ECHO
PICAYUNE	1016042048	TOWNSEND PROPERTY	HIGHWAY 43	39466	FINDS, ECHO
PICAYUNE	1012084838	JST PROPERTIES, SOUTHERN OAK ESTATES	HIGHWAY 43	39466	FINDS, ECHO
PICAYUNE	1015998460	LIVE OAK PLANTATION	HIGHWAY 43	39466	FINDS, ECHO
PICAYUNE	1016016045	TIMBER CREEK SUBDIVISION	HIGHWAY 43	39466	FINDS, ECHO
PICAYUNE	1014393657	HOME DEPOT NUMBER 2915	2000 HIGHWAY 43 SOUTH	39466	RCRA-SQG
PICAYUNE	S118370446	GLENDA BURAS, SOUTHERN OAK ESTATES	HIGHWAY 43	39466	PERMITS, NPDES
PICAYUNE	1016021728	ARIZONA CHEMICAL	HIGHWAY 43	39466	FINDS, ECHO
PICAYUNE	1016041742	JAMES A STOCKSTILL	HIGHWAY 43	39466	FINDS, ECHO
PICAYUNE	1004743509	DOUBLE D AUTOMOTIVE	405-1/2 HWY 43 SOUTH	39466	RCRA-CESQG
PICAYUNE	1015998810	FRIERSON SLAUGHTERHOUSE	HIGHWAY 43	39466	FINDS, ECHO
PICAYUNE	1005854714	SMITH SAND AND GRAVEL COMPANY	HIGHWAY 43	39466	FINDS, ECHO
PICAYUNE	1001202609	APG, INC.	HWY 43 S	39466	RCRA-CESQG
PICAYUNE	1007220808	STUART COMPANY, RIDGEWOOD ESTATES	HIGHWAY 43	39466	FINDS, ECHO
PICAYUNE	1016014328	ARDELL STOCKSTILL AND SON	HIGHWAY 43	39466	FINDS, ECHO

FOCUS MAP 9 ORPHAN SUMMARY

City	EDR ID	Site Name	Site Address	Zip	Database(s)
PICAYUNE	S117669973	PEARL RIVER COUNTY BOARD OF SUPERVISORS, HIGHLAND COMMONS PA	HIGHWAY 43 AND SHEPPARD BOULEVARD	39466	PERMITS
PICAYUNE	1000475518	STOCKSTILL EQUIPMENT CO., INC.	608 HIGHWAY 435	39466	RCRA NonGen / NLR
PICAYUNE	1015999437	GLEND A F LEE	ROUTE 5 BOX 63	39466	FINDS, ECHO
PICAYUNE	U003773787	GLEND A F LEE	ROUTE 5 BOX 63	39466	UST
PICAYUNE	1007223057	DONIVAN CARL CUEVAS, CARL CUEVAS PIT	HIGHWAY 53	39466	FINDS, ECHO
PICAYUNE	1015998469	DARRIS MOELLER GRADE A DAIRY	HIGHWAY 59	39466	FINDS, ECHO
PICAYUNE	S108086177	THIGPEN SEPTIC TANK COMPANY	HIGHWAY 607	39466	PERMITS
PICAYUNE	1007221155	SOUTHERN LAND AND CATTLE COMPANY, SOUTHEI LAND PIT NUMBER 1	HIGHWAY 607	39466	FINDS, ECHO
PICAYUNE	1016017980	W G YATES AND SONS CONSTRUCTION COMPANY	HIGHWAY 607	39466	FINDS, ECHO
PICAYUNE	1016036766	MCDONALD ENTERPRISES INC, MCDONALD MINE	HIGHWAY 607	39466	FINDS, ECHO
PICAYUNE	1016003931	TURTLESKINN SAND AND GRAVEL COMPANY	HIGHWAY 607	39466	FINDS, ECHO
PICAYUNE	1015997351	SOUTH GATE AGGREGATES, BURGE MINE NUMBER	HIGHWAY 607	39466	FINDS, ECHO
PICAYUNE	S117669933	MCDONALD ENTERPRISES INC, MCDONALD MINE	HIGHWAY 607	39466	PERMITS
PICAYUNE	1008902325	PHILLIPS TRUCKING COMPANY, PHILLIPS 607 PIT	HIGHWAY 607	39466	FINDS, ECHO
PICAYUNE	1016014956	HUEY STOCKSTILL INC, KELLAR MINE	HIGHWAY 607	39466	FINDS, ECHO
PICAYUNE	S110767544	HUEY STOCKSTILL INC, FLAT TOP PIT	FLAT TOP ROAD	39466	PERMITS
PICAYUNE	S118370734	WAL MART NEIGHBORHOOD MARKET, NUMBER 5720-00	HAYDON OAKS DRIVE AND HIGHWAY 11	39466	PERMITS
PICAYUNE	1012079996	G9 CORPORATION, BRECKENRIDGE SUBDIVISION	US HIGHWAY 43 NORTH	39466	FINDS, ECHO
PICAYUNE	S116018826	WOODS SUBDIVISION, THE	US HIGHWAY 11	39466	PERMITS
PICAYUNE	1004742747	OUTDOOR POWER EQUIPMENT	MISS. MALL, HIGHWAY 435	39466	RCRA-CESQG
PICAYUNE	1016659875	OUTDOOR POWER EQUIPMENT	MISSISSIPPI MALL HIGHWAY 43 SOUTH	39466	FINDS, ECHO
PICAYUNE	S118456506	POPLARVILLE LOWER ELEMENTARY SCHOOL	NEAR INTERSECTION OF HIGHWAY 11 AND MEADOWGREEN ROAD	39466	ASBESTOS
PICAYUNE	1007735168	WETLANDS (MARK GIBSON)	OFF HWY 11; ALLIGATOR BRANCH	39466	FINDS, ECHO
PICAYUNE	1011548592	WETLANDS (MARK GIBSON)	OFF HWY 11	39466	ICIS
PICAYUNE	1016017173	SOUTH GATE AGGREGATES LLC, BURGE MINE	OLD HIGHWAY 11	39466	FINDS, ECHO
PICAYUNE	S117669482	SOUTH GATE AGGREGATES LLC, BURGE MINE	OLD HIGHWAY 11	39466	PERMITS
PICAYUNE	S111209302	MDOT, PEARL RIVER, 102186301000	STATE ROUTE 43	39466	PERMITS
SANTA ROSA	1016003415	W B GOTTRUCKS SAND AND GRAVEL	MISSISSIPPI HIGHWAY 607	39466	FINDS, ECHO

Focus Map 10



EDR DataMap® - Environmental Atlas

Port Bienville Railroad

Legend

- | | | | | |
|-----------------------------|--------------------|-------------------------|-------------------|---------------------|
| Roads | Waterways | Powerlines | Water | Listed Sites |
| Major Roads | Railroads | Pipelines | Superfund Sites | Sensitive Receptors |
| Contour Lines | Study Boundary | Fault Lines | Federal DOD Sites | |
| National Wetlands Inventory | 100-Yr Flood Zones | Indian Reservations BIA | | |



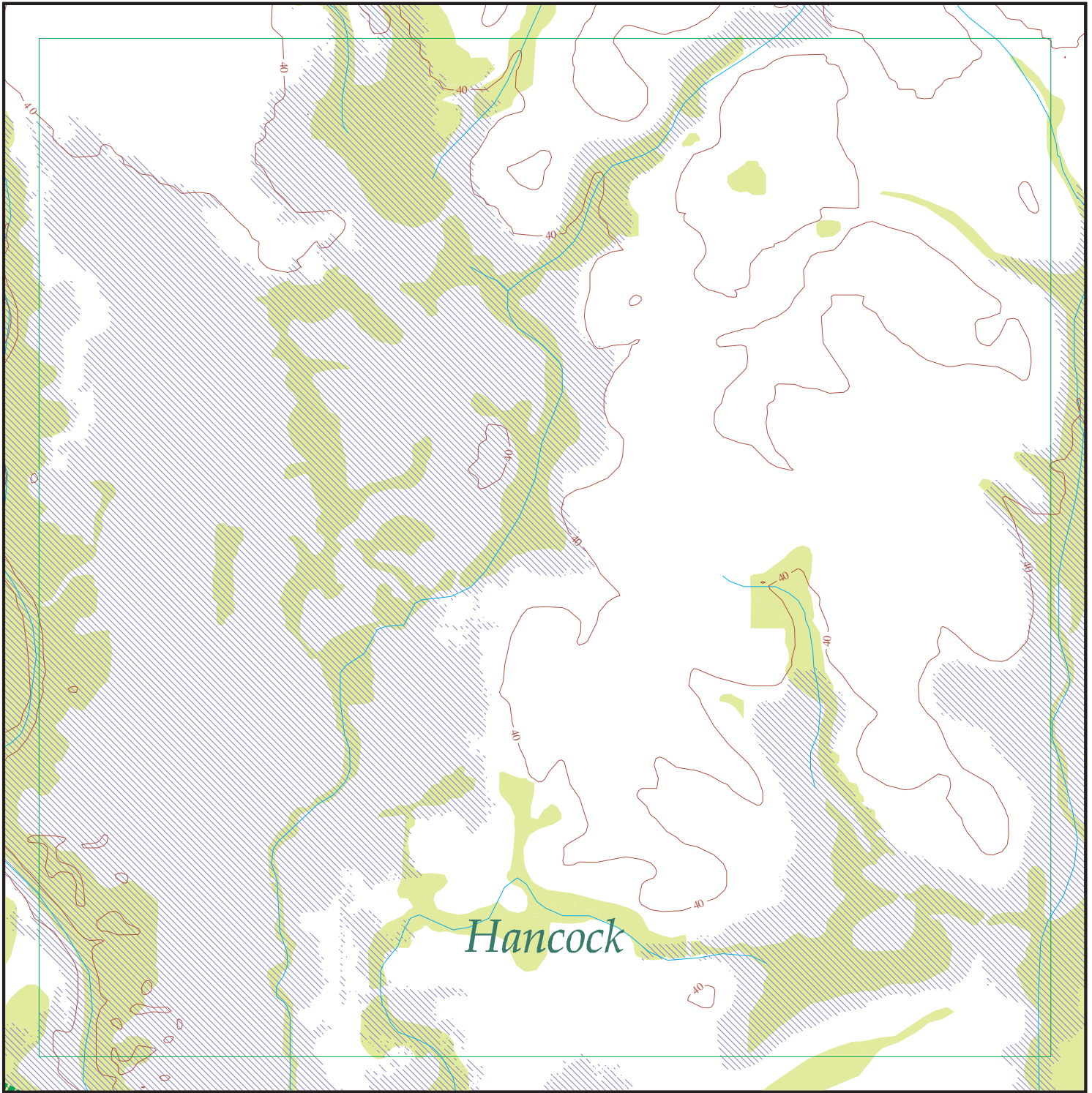
Scale in Miles

City	EDR ID	Site Name	Site Address	Zip	Database(s)
CARRIERE	1004742737	FLEMING SALVAGE	ROUTE 3 267	39466	RCRA-CESQG
COLUMBIA	A100415326	CROSSROAD GROCERY	3917 HWY 44	39466	AST
HANCOCK COUNTY	1009631067	WAVELAND WATER & GAS DEPT, CITY OF	HWY 603 AND LAGAN STREET		DOT OPS
PICAYUNE	1004742662	SLAVEN DIESEL	HIGHWAY 11 SOUTH	39466	RCRA-CESQG
PICAYUNE	1015998826	FARMERS WAREHOUSE, PICAYUNE	HIGHWAY 11 SOUTH	39466	FINDS, ECHO
PICAYUNE	U003008744	TRIM OIL COMPANY	HIGHWAY 11 SOUTH	39466	UST
PICAYUNE	A100410006	MICKEY'S QUICK STOP #2	6478 HWY 11 N	39466	AST
PICAYUNE	1016014422	SOUTH MS DIST COMPANY	HIGHWAY 11	39466	FINDS, ECHO
PICAYUNE	U003883737	PICAYUNE SPORTS & SWIM	HIGHWAY 11	39466	UST
PICAYUNE	1012083634	GIBSON PRODUCTS	HIGHWAY 11 NORTH	39466	FINDS, ECHO
PICAYUNE	1016028284	SCHILLING SLAUGHTER HOUSE	HIGHWAY 11	39466	FINDS, ECHO
PICAYUNE	1016014433	TRIM OIL COMPANY	HIGHWAY 11 SOUTH	39466	FINDS, ECHO
PICAYUNE	U003832548	FAMILY CHECK ADVANCE	HIGHWAY 11 & 4TH STREET	39466	UST
PICAYUNE	1017528810	PICAYUNE SPORTS SWIM	HIGHWAY 11	39466	ECHO
PICAYUNE	1005855407	COMPLETE ENVIRONMENTAL REDEDIATION COMPA LLC	HIGHWAY 11	39466	FINDS, ECHO
PICAYUNE	1016005280	STEWART MACHINE AND ENGINEERING INC	HIGHWAY 11	39466	FINDS, ECHO
PICAYUNE	1016648912	SLAVEN DIESEL	HIGHWAY 11 SOUTH	39466	FINDS, ECHO
PICAYUNE	1012082322	BEAU JARDIN SUBDIVISION	HIGHWAY 11 AND LAKESHORE DRIVE	39466	FINDS, ECHO
PICAYUNE	S117670817	PEARL RIVER COUNTY BOARD OF SUPERVISORS, RICHARDSON OZONA RO	HIGHWAY 11 AND HIGHLAND PARKWAY	39466	PERMITS
PICAYUNE	U001294670	DONALD G STOCKSTILL	ROUTE 3 BOX 411	39466	UST
PICAYUNE	1017526736	ALFRED E WITTORF SWINE WASTE DISPOSAL	ROUTE 3 BOX 357	39466	ECHO
PICAYUNE	1016018000	DONALD G STOCKSTILL	ROUTE 3 BOX 411	39466	FINDS, ECHO
PICAYUNE	1016030896	THIGPENS SLAUGHTER HOUSE	ROUTE 4 BOX 454	39466	FINDS, ECHO
PICAYUNE	1000532503	A & G AUTOMOTIVE & TRANSMISSION	HIGHWAY 43 SOUTH	39466	RCRA NonGen / NLR
PICAYUNE	1016014644	CATAHOULA GROCERY	HIGHWAY 43 SOUTH	39466	FINDS, ECHO
PICAYUNE	1016042407	GULF SOUTH HOSPITAL	HIGHWAY 43	39466	FINDS, ECHO
PICAYUNE	1016605232	A AND G AUTOMOTIVE AND TRANSMISSION	HIGHWAY 43 SOUTH	39466	FINDS, ECHO
PICAYUNE	1016042048	TOWNSEND PROPERTY	HIGHWAY 43	39466	FINDS, ECHO
PICAYUNE	1012084838	JST PROPERTIES, SOUTHERN OAK ESTATES	HIGHWAY 43	39466	FINDS, ECHO
PICAYUNE	1015998460	LIVE OAK PLANTATION	HIGHWAY 43	39466	FINDS, ECHO
PICAYUNE	1016016045	TIMBER CREEK SUBDIVISION	HIGHWAY 43	39466	FINDS, ECHO
PICAYUNE	1014393657	HOME DEPOT NUMBER 2915	2000 HIGHWAY 43 SOUTH	39466	RCRA-SQG
PICAYUNE	S118370446	GLENDA BURAS, SOUTHERN OAK ESTATES	HIGHWAY 43	39466	PERMITS, NPDES
PICAYUNE	1016021728	ARIZONA CHEMICAL	HIGHWAY 43	39466	FINDS, ECHO
PICAYUNE	1016041742	JAMES A STOCKSTILL	HIGHWAY 43	39466	FINDS, ECHO
PICAYUNE	1004743509	DOUBLE D AUTOMOTIVE	405-1/2 HWY 43 SOUTH	39466	RCRA-CESQG
PICAYUNE	1015998810	FRIERSON SLAUGHTERHOUSE	HIGHWAY 43	39466	FINDS, ECHO
PICAYUNE	1005854714	SMITH SAND AND GRAVEL COMPANY	HIGHWAY 43	39466	FINDS, ECHO
PICAYUNE	1001202609	APG, INC.	HWY 43 S	39466	RCRA-CESQG
PICAYUNE	1007220808	STUART COMPANY, RIDGEWOOD ESTATES	HIGHWAY 43	39466	FINDS, ECHO
PICAYUNE	1016014328	ARDELL STOCKSTILL AND SON	HIGHWAY 43	39466	FINDS, ECHO

FOCUS MAP 10 ORPHAN SUMMARY

City	EDR ID	Site Name	Site Address	Zip	Database(s)
PICAYUNE	S117669973	PEARL RIVER COUNTY BOARD OF SUPERVISORS, HIGHLAND COMMONS PA	HIGHWAY 43 AND SHEPPARD BOULEVARD	39466	PERMITS
PICAYUNE	1000475518	STOCKSTILL EQUIPMENT CO., INC.	608 HIGHWAY 435	39466	RCRA NonGen / NLR
PICAYUNE	1015999437	GLEND A F LEE	ROUTE 5 BOX 63	39466	FINDS, ECHO
PICAYUNE	U003773787	GLEND A F LEE	ROUTE 5 BOX 63	39466	UST
PICAYUNE	1007223057	DONIVAN CARL CUEVAS, CARL CUEVAS PIT	HIGHWAY 53	39466	FINDS, ECHO
PICAYUNE	1015998469	DARRIS MOELLER GRADE A DAIRY	HIGHWAY 59	39466	FINDS, ECHO
PICAYUNE	S108086177	THIGPEN SEPTIC TANK COMPANY	HIGHWAY 607	39466	PERMITS
PICAYUNE	1007221155	SOUTHERN LAND AND CATTLE COMPANY, SOUTHEI LAND PIT NUMBER 1	HIGHWAY 607	39466	FINDS, ECHO
PICAYUNE	1016017980	W G YATES AND SONS CONSTRUCTION COMPANY	HIGHWAY 607	39466	FINDS, ECHO
PICAYUNE	1016036766	MCDONALD ENTERPRISES INC, MCDONALD MINE	HIGHWAY 607	39466	FINDS, ECHO
PICAYUNE	1016003931	TURTLESKINN SAND AND GRAVEL COMPANY	HIGHWAY 607	39466	FINDS, ECHO
PICAYUNE	1015997351	SOUTH GATE AGGREGATES, BURGE MINE NUMBER	HIGHWAY 607	39466	FINDS, ECHO
PICAYUNE	S117669933	MCDONALD ENTERPRISES INC, MCDONALD MINE	HIGHWAY 607	39466	PERMITS
PICAYUNE	1008902325	PHILLIPS TRUCKING COMPANY, PHILLIPS 607 PIT	HIGHWAY 607	39466	FINDS, ECHO
PICAYUNE	1016014956	HUEY STOCKSTILL INC, KELLAR MINE	HIGHWAY 607	39466	FINDS, ECHO
PICAYUNE	S118370734	WAL MART NEIGHBORHOOD MARKET, NUMBER 5720-00	HAYDON OAKS DRIVE AND HIGHWAY 11	39466	PERMITS
PICAYUNE	1012079996	G9 CORPORATION, BRECKENRIDGE SUBDIVISION	US HIGHWAY 43 NORTH	39466	FINDS, ECHO
PICAYUNE	S116018826	WOODS SUBDIVISION, THE	US HIGHWAY 11	39466	PERMITS
PICAYUNE	1004742747	OUTDOOR POWER EQUIPMENT	MISS. MALL, HIGHWAY 435	39466	RCRA-CESQG
PICAYUNE	1016659875	OUTDOOR POWER EQUIPMENT	MISSISSIPPI MALL HIGHWAY 43 SOUTH	39466	FINDS, ECHO
PICAYUNE	S118456506	POPLARVILLE LOWER ELEMENTARY SCHOOL	NEAR INTERSECTION OF HIGHWAY 11 AND MEADOWGREEN ROAD	39466	ASBESTOS
PICAYUNE	1007735168	WETLANDS (MARK GIBSON)	OFF HWY 11; ALLIGATOR BRANCH	39466	FINDS, ECHO
PICAYUNE	1011548592	WETLANDS (MARK GIBSON)	OFF HWY 11	39466	ICIS
PICAYUNE	1016017173	SOUTH GATE AGGREGATES LLC, BURGE MINE	OLD HIGHWAY 11	39466	FINDS, ECHO
PICAYUNE	S117669482	SOUTH GATE AGGREGATES LLC, BURGE MINE	OLD HIGHWAY 11	39466	PERMITS
PICAYUNE	S111209302	MDOT, PEARL RIVER, 102186301000	STATE ROUTE 43	39466	PERMITS
SANTA ROSA	1016003415	W B GOTTRUCKS SAND AND GRAVEL	MISSISSIPPI HIGHWAY 607	39466	FINDS, ECHO

Focus Map 11



EDR DataMap® - Environmental Atlas

Port Bienville Railroad

Legend

- | | | | | |
|-----------------------------|--------------------|-------------------------|-------------------|---------------------|
| Roads | Waterways | Powerlines | Water | Listed Sites |
| Major Roads | Railroads | Pipelines | Superfund Sites | Sensitive Receptors |
| Contour Lines | Study Boundary | Fault Lines | Federal DOD Sites | |
| National Wetlands Inventory | 100-Yr Flood Zones | Indian Reservations BIA | | |



Scale in Miles

City	EDR ID	Site Name	Site Address	Zip	Database(s)
BAY SAINT LOUIS	1016632402	HANCOCK COUNTY MAINTENANCE	ROUTE 3 BOX 821	39520	FINDS, ECHO
BAY SAINT LOUIS	1015819081	BP OIL SITE 24293	ROUTE 5 BOX 10	39520	FINDS, ECHO
BAY SAINT LOUIS	1016667391	COAST MATERIALS CO	HIGHWAY 603	39520	FINDS, ECHO
BAY SAINT LOUIS	1015998834	FRANK HILLE CHEV INCORPORATED	HIGHWAY 90	39520	FINDS, ECHO
BAY SAINT LOUIS	U003008920	FRANK HILLE CHEV INC	HIGHWAY 90	39520	UST
BAY SAINT LOUIS	1015734896	SABIC INNOVATIVE PLASTICS US, LLC	3531 PORT AND HARBOR DRIVE	39520	SEMS-ARCHIVE, RCRA-TSDF, RCRA-LQG
BAY SAINT LOUIS	1016460199	STENNIS TECHNOLOGY PARK, INC.	STATE HIGHWAY 603	39520	ICIS, FINDS, ECHO
BAY ST LOUIS	1014780446	STENNIS TECHNOLOGY CENTER, LLC	HWY 603	39520	FINDS, ECHO
BAY ST. LOUIS	1016024207	COMMERCE AND TECHNICAL PARK	INTERSTATE 10 AND HIGHWAY 603	39520	FINDS, ECHO
BAY ST. LOUIS	1004742794	HANCOCK COUNTY MAINTENANCE	ROUTE 3 BOX 821	39520	RCRA-CESQG
BAY ST. LOUIS	1004742696	JACK PERNICIARO'S MARINE	ROUTE 4 BOX 1199	39520	RCRA-CESQG
BAY ST. LOUIS	1015998175	WAFFLES PLUS RESTAURANT	HIGHWAY 603 AT INTERSTATE10	39520	FINDS, ECHO
BAY ST. LOUIS	1000475411	COAST MATERIALS COMPANY	HIGHWAY 603	39520	RCRA NonGen / NLR
BAY ST. LOUIS	1016017984	6070 HIGHWAY 604	6070 HIGHWAY 604	39520	FINDS, ECHO
BAY ST. LOUIS	1016008914	6085 HIGHWAY 604	6085 HIGHWAY 604	39520	FINDS, ECHO
BAY ST. LOUIS	1011408657	TENNESSEE GAS PIPELINE	HWY. 90	39520	FINDS, ECHO
BAY ST. LOUIS	1004743068	PERNICIARD AUTO	HIGHWAY 90	39520	RCRA-CESQG
BAY ST. LOUIS	1016002113	WINN DIXIE, NUMBER 1475, BAY ST LOUIS	HIGHWAY 90 AND MAIN STREET	39520	FINDS, ECHO
BAY ST. LOUIS	1016024400	DESIGN BUILT CONSULTING INC, CHAPEL HILL SUBDIVISION	HIGHWAY 90	39520	FINDS, ECHO
BAY ST. LOUIS	1012085264	SHEFFIELD PARK APARTMENTS	HIGHWAY 90 AND CARROLL AVENUE	39520	FINDS, ECHO
BAY ST. LOUIS	1016018133	FAMILY SERVICE ASSURANCE COMPANY INC	HIGHWAY 90 EAST	39520	FINDS, ECHO
BAY ST. LOUIS	1007203137	TENNESSEE GAS PIPELINE	HWY. 90	39520	RCRA NonGen / NLR
BAY ST. LOUIS	1007223038	MARION L DODSON	HIGHWAY 90	39520	FINDS, ECHO
BAY ST. LOUIS	1016021428	SHADY ACRES RV PARK	US HIGHWAY 90	39520	FINDS, ECHO
BAY ST. LOUIS	1016028471	BAY WEST MEDICAL AND PROFESSIONAL PLAZA	US HIGHWAY 90 AND DRINKWATER STREET	39520	FINDS, ECHO
BAY ST. LOUIS	1012083393	MDOT, US HIGHWAY 90 BRIDGE, BAY ST LOUIS	US HIGHWAY 90	39520	FINDS, ECHO
BAY ST. LOUIS	1016027552	FEMA, CURES PORT BIENVILLE SITE	LOWER BAY ROAD AND JEFFERSON LANDING ROAD	39520	FINDS, ECHO
BAY ST. LOUIS	1015995758	M MATT DURAND LLC, PORT BIENVILLE CLAY BORROW MINE	LOWER BAY ROAD	39520	FINDS, ECHO
BAY ST. LOUIS	1016038809	MISSISSIPPI POWER COMPANY STORAGE BUILDING	SOUTH WEST CORNER OF STATE STREET AND NECAISE AVEN	39520	FINDS, ECHO
CARRIERE	1004742737	FLEMING SALVAGE	ROUTE 3 267	39466	RCRA-CESQG
COLUMBIA	A100415326	CROSSROAD GROCERY	3917 HWY 44	39466	AST
HANCOCK COUNTY	1009631067	WAVELAND WATER & GAS DEPT, CITY OF	HWY 603 AND LAGAN STREET		DOT OPS
MISSISSIPPI	1017386001	COAST ELECTRIC POWER ASSOCIATION	HIGHWAY 90	39520	FINDS, ECHO
PEARLINGTON	1016035093	6084 HIGHWAY 604	6084 HIGHWAY 604	39520	FINDS, ECHO
PEARLINGTON	1016023533	5426 HIGHWAY 604	5426 HIGHWAY 604	39520	FINDS, ECHO
PICAYUNE	1004742662	SLAVEN DIESEL	HIGHWAY 11 SOUTH	39466	RCRA-CESQG
PICAYUNE	1015998826	FARMERS WAREHOUSE, PICAYUNE	HIGHWAY 11 SOUTH	39466	FINDS, ECHO
PICAYUNE	U003008744	TRIM OIL COMPANY	HIGHWAY 11 SOUTH	39466	UST
PICAYUNE	A100410006	MICKEY'S QUICK STOP #2	6478 HWY 11 N	39466	AST
PICAYUNE	1016014422	SOUTH MS DIST COMPANY	HIGHWAY 11	39466	FINDS, ECHO

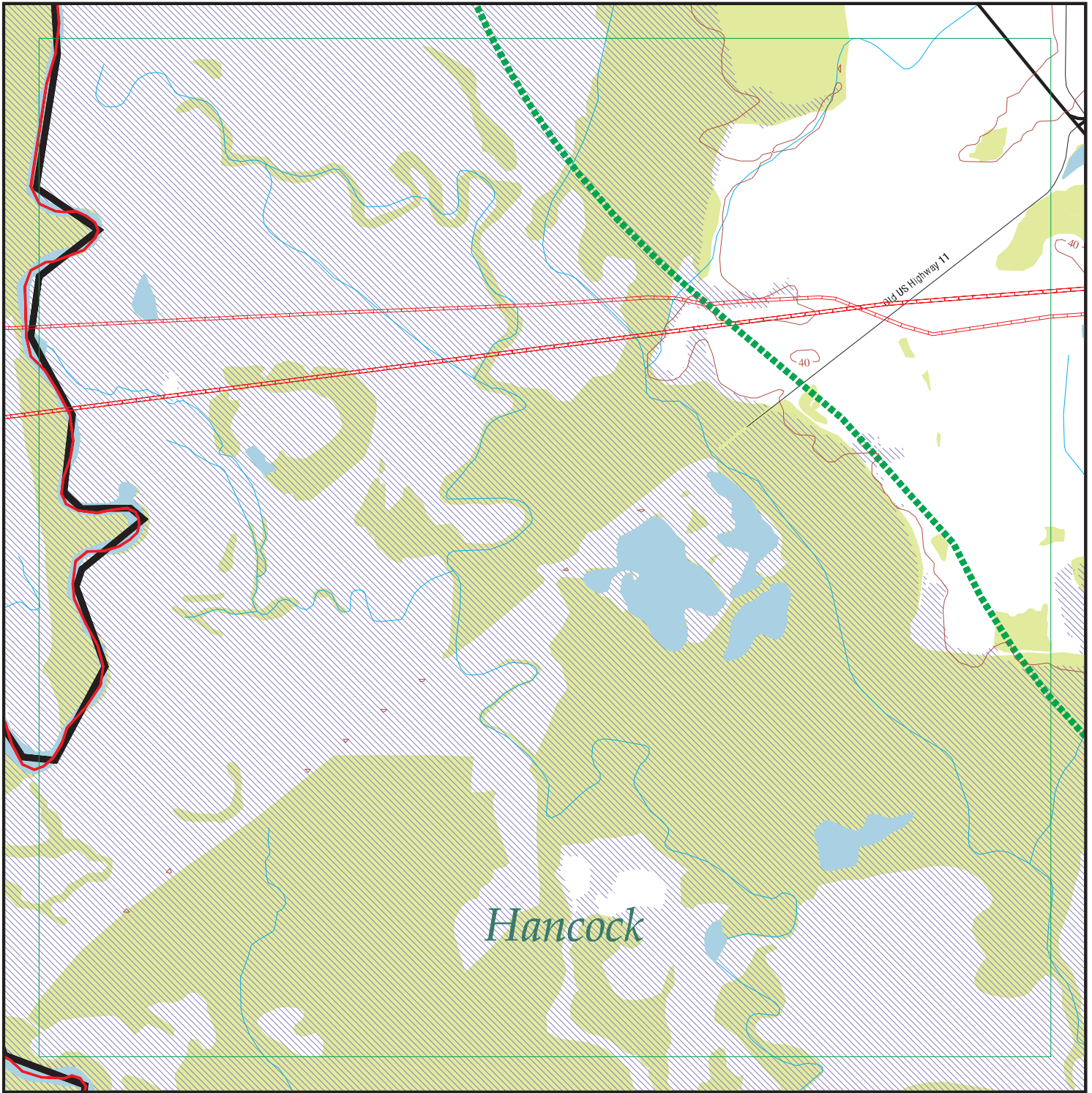
FOCUS MAP 11 ORPHAN SUMMARY

City	EDR ID	Site Name	Site Address	Zip	Database(s)
PICAYUNE	U003883737	PICAYUNE SPORTS & SWIM	HIGHWAY 11	39466	UST
PICAYUNE	1012083634	GIBSON PRODUCTS	HIGHWAY 11 NORTH	39466	FINDS, ECHO
PICAYUNE	1016028284	SCHILLING SLAUGHTER HOUSE	HIGHWAY 11	39466	FINDS, ECHO
PICAYUNE	1016014433	TRIM OIL COMPANY	HIGHWAY 11 SOUTH	39466	FINDS, ECHO
PICAYUNE	U003832548	FAMILY CHECK ADVANCE	HIGHWAY 11 & 4TH STREET	39466	UST
PICAYUNE	1017528810	PICAYUNE SPORTS SWIM	HIGHWAY 11	39466	ECHO
PICAYUNE	1005855407	COMPLETE ENVIRONMENTAL REDEDIATION COMPA LLC	HIGHWAY 11	39466	FINDS, ECHO
PICAYUNE	1016005280	STEWART MACHINE AND ENGINEERING INC	HIGHWAY 11	39466	FINDS, ECHO
PICAYUNE	1016648912	SLAVEN DIESEL	HIGHWAY 11 SOUTH	39466	FINDS, ECHO
PICAYUNE	1012082322	BEAU JARDIN SUBDIVISION	HIGHWAY 11 AND LAKESHORE DRIVE	39466	FINDS, ECHO
PICAYUNE	S117670817	PEARL RIVER COUNTY BOARD OF SUPERVISORS, RICHARDSON OZONA RO	HIGHWAY 11 AND HIGHLAND PARKWAY	39466	PERMITS
PICAYUNE	U001294670	DONALD G STOCKSTILL	ROUTE 3 BOX 411	39466	UST
PICAYUNE	1017526736	ALFRED E WITTORF SWINE WASTE DISPOSAL	ROUTE 3 BOX 357	39466	ECHO
PICAYUNE	1016018000	DONALD G STOCKSTILL	ROUTE 3 BOX 411	39466	FINDS, ECHO
PICAYUNE	1016030896	THIGPENS SLAUGHTER HOUSE	ROUTE 4 BOX 454	39466	FINDS, ECHO
PICAYUNE	1000532503	A & G AUTOMOTIVE & TRANSMISSION	HIGHWAY 43 SOUTH	39466	RCRA NonGen / NLR
PICAYUNE	1016014644	CATAHOULA GROCERY	HIGHWAY 43 SOUTH	39466	FINDS, ECHO
PICAYUNE	1016042407	GULF SOUTH HOSPITAL	HIGHWAY 43	39466	FINDS, ECHO
PICAYUNE	1016605232	A AND G AUTOMOTIVE AND TRANSMISSION	HIGHWAY 43 SOUTH	39466	FINDS, ECHO
PICAYUNE	1016042048	TOWNSEND PROPERTY	HIGHWAY 43	39466	FINDS, ECHO
PICAYUNE	1012084838	JST PROPERTIES, SOUTHERN OAK ESTATES	HIGHWAY 43	39466	FINDS, ECHO
PICAYUNE	1015998460	LIVE OAK PLANTATION	HIGHWAY 43	39466	FINDS, ECHO
PICAYUNE	1016016045	TIMBER CREEK SUBDIVISION	HIGHWAY 43	39466	FINDS, ECHO
PICAYUNE	1014393657	HOME DEPOT NUMBER 2915	2000 HIGHWAY 43 SOUTH	39466	RCRA-SQG
PICAYUNE	S118370446	GLENDA BURAS, SOUTHERN OAK ESTATES	HIGHWAY 43	39466	PERMITS, NPDES
PICAYUNE	1016021728	ARIZONA CHEMICAL	HIGHWAY 43	39466	FINDS, ECHO
PICAYUNE	1016041742	JAMES A STOCKSTILL	HIGHWAY 43	39466	FINDS, ECHO
PICAYUNE	1004743509	DOUBLE D AUTOMOTIVE	405-1/2 HWY 43 SOUTH	39466	RCRA-CESQG
PICAYUNE	1015998810	FRIERSON SLAUGHTERHOUSE	HIGHWAY 43	39466	FINDS, ECHO
PICAYUNE	1005854714	SMITH SAND AND GRAVEL COMPANY	HIGHWAY 43	39466	FINDS, ECHO
PICAYUNE	1001202609	APG, INC.	HWY 43 S	39466	RCRA-CESQG
PICAYUNE	1007220808	STUART COMPANY, RIDGEWOOD ESTATES	HIGHWAY 43	39466	FINDS, ECHO
PICAYUNE	1016014328	ARDELL STOCKSTILL AND SON	HIGHWAY 43	39466	FINDS, ECHO
PICAYUNE	S117669973	PEARL RIVER COUNTY BOARD OF SUPERVISORS, HIGHLAND COMMONS PA	HIGHWAY 43 AND SHEPPARD BOULEVARD	39466	PERMITS
PICAYUNE	1000475518	STOCKSTILL EQUIPMENT CO., INC.	608 HIGHWAY 435	39466	RCRA NonGen / NLR
PICAYUNE	1015999437	GLENDA F LEE	ROUTE 5 BOX 63	39466	FINDS, ECHO
PICAYUNE	U003773787	GLENDA F LEE	ROUTE 5 BOX 63	39466	UST
PICAYUNE	1007223057	DONIVAN CARL CUEVAS, CARL CUEVAS PIT	HIGHWAY 53	39466	FINDS, ECHO
PICAYUNE	1015998469	DARRIS MOELLER GRADE A DAIRY	HIGHWAY 59	39466	FINDS, ECHO
PICAYUNE	S108086177	THIGPEN SEPTIC TANK COMPANY	HIGHWAY 607	39466	PERMITS
PICAYUNE	1007221155	SOUTHERN LAND AND CATTLE COMPANY, SOUTHEI LAND PIT NUMBER 1	HIGHWAY 607	39466	FINDS, ECHO
PICAYUNE	1016017980	W G YATES AND SONS CONSTRUCTION COMPANY	HIGHWAY 607	39466	FINDS, ECHO
PICAYUNE	1016036766	MCDONALD ENTERPRISES INC, MCDONALD MINE	HIGHWAY 607	39466	FINDS, ECHO

FOCUS MAP 11 ORPHAN SUMMARY

City	EDR ID	Site Name	Site Address	Zip	Database(s)
PICAYUNE	1016003931	TURTLESKINN SAND AND GRAVEL COMPANY	HIGHWAY 607	39466	FINDS, ECHO
PICAYUNE	1015997351	SOUTH GATE AGGREGATES, BURGE MINE NUMBER	HIGHWAY 607	39466	FINDS, ECHO
PICAYUNE	S117669933	MCDONALD ENTERPRISES INC, MCDONALD MINE	HIGHWAY 607	39466	PERMITS
PICAYUNE	1008902325	PHILLIPS TRUCKING COMPANY, PHILLIPS 607 PIT	HIGHWAY 607	39466	FINDS, ECHO
PICAYUNE	1016014956	HUEY STOCKSTILL INC, KELLAR MINE	HIGHWAY 607	39466	FINDS, ECHO
PICAYUNE	S118370734	WAL MART NEIGHBORHOOD MARKET, NUMBER 5720-00	HAYDON OAKS DRIVE AND HIGHWAY 11	39466	PERMITS
PICAYUNE	1012079996	G9 CORPORATION, BRECKENRIDGE SUBDIVISION	US HIGHWAY 43 NORTH	39466	FINDS, ECHO
PICAYUNE	S116018826	WOODS SUBDIVISION, THE	US HIGHWAY 11	39466	PERMITS
PICAYUNE	1004742747	OUTDOOR POWER EQUIPMENT	MISS. MALL, HIGHWAY 435	39466	RCRA-CESQG
PICAYUNE	1016659875	OUTDOOR POWER EQUIPMENT	MISSISSIPPI MALL HIGHWAY 43 SOUTH	39466	FINDS, ECHO
PICAYUNE	S118456506	POPLARVILLE LOWER ELEMENTARY SCHOOL	NEAR INTERSECTION OF HIGHWAY 11 AND MEADOWGREEN ROAD	39466	ASBESTOS
PICAYUNE	1007735168	WETLANDS (MARK GIBSON)	OFF HWY 11; ALLIGATOR BRANCH	39466	FINDS, ECHO
PICAYUNE	1011548592	WETLANDS (MARK GIBSON)	OFF HWY 11	39466	ICIS
PICAYUNE	1016017173	SOUTH GATE AGGREGATES LLC, BURGE MINE	OLD HIGHWAY 11	39466	FINDS, ECHO
PICAYUNE	S117669482	SOUTH GATE AGGREGATES LLC, BURGE MINE	OLD HIGHWAY 11	39466	PERMITS
PICAYUNE	S111209302	MDOT, PEARL RIVER, 102186301000	STATE ROUTE 43	39466	PERMITS
SANTA ROSA	1016003415	W B GOTTRUCKS SAND AND GRAVEL	MISSISSIPPI HIGHWAY 607	39466	FINDS, ECHO
ST. LOUIS	S118370603	M MATT DURAND LLC, PORT BIENVILLE CLAY BORROW MINE	LOWER BAY ROAD BAY	39520	PERMITS
ST. LOUIS	S118370454	HANCOCK COUNTY PORT AND HARBOR COMMISSIC PORT BIENVILLE IND	13010 SEAPLANE ROAD BAY	39520	PERMITS, NPDES
ST. LOUIS	S118370645	STATE ROUTE 607 WIDENING PROJECT	STATE ROUTE 607 BAY	39520	PERMITS
WAVELAND	1011901541	CAMERON BAY ESTATES	OFF HWY 603	39520	ICIS, FINDS, ECHO

Focus Map 12

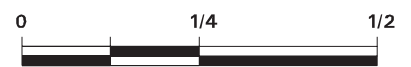


EDR DataMap® - Environmental Atlas

Port Bienville Railroad

Legend

Roads	Waterways	Powerlines	Water	Listed Sites
Major Roads	Railroads	Pipelines	Superfund Sites	Sensitive Receptors
Contour Lines	Study Boundary	Fault Lines	Federal DOD Sites	
National Wetlands Inventory	100-Yr Flood Zones	Indian Reservations BIA		



Scale in Miles

City	EDR ID	Site Name	Site Address	Zip	Database(s)
CARRIERE	1004742737	FLEMING SALVAGE	ROUTE 3 267	39466	RCRA-CESQG
COLUMBIA	A100415326	CROSSROAD GROCERY	3917 HWY 44	39466	MS AST
HICKORY	U004245386	JACKIE'S GROCERY	RT 1 BOX 309-R	70452	LA UST
NATALBANY	U001714830	MERCO	HWY 51 S	70452	LA UST
PEARL RIVER	1016459489	SILESSI TRAILER PARK LA1105056	HWY 1091	70452	ICIS
PEARL RIVER	U004156802	ST JOE BRICK	63076 HWY 1091)	70452	LA UST
PEARL RIVER	1016271346	ST JOE BRICK	HWY 11 AT ST JOE RD	70452	FINDS, ECHO
PEARL RIVER	1016271680	PATENT SCAFFOLDING	HWY 11 & HWY DEPT RD	70452	FINDS, ECHO
PEARL RIVER	U001899788	TEXACO	HWY 11	70452	LA UST
PEARL RIVER	1004710959	PATENT SCAFFOLDING	HWY 11 & HWY DEPT RD	70452	RCRA-CESQG
PEARL RIVER	1005416390	GULF SOUTH PIPELINE CO, FLORENVILLE	HWY 36 1/2 M WEST OF HICKORY	70452	RCRA-CESQG
PEARL RIVER	1016301415	GULF SOUTH PIPELINE CO, FLORENVILLE	HWY 36 1/2 M WEST OF HICKORY	70452	FINDS, ECHO
PEARL RIVER	1010729193	GULF SOUTH PIPELINE CO LP - FLORENVILLE	HWY 36 .5 MI W OF HICKORY	70452	FINDS, ECHO
PEARL RIVER	S110702443	GULF SOUTH PIPELINE CO LP - FLORENVILLE	HWY 36 .5 MI W OF HICKORY	70452	LA DEL SHWS, LA ASBESTOS, LA RI
PEARL RIVER	U003987646	CORNER CAFE	101 HWY 41 SPUR	70452	LA UST
PEARL RIVER	1016210795	EMMETTS GARAGE	HWY 41 SPUR 1.25 M E HWY 41	70452	FINDS, ECHO
PEARL RIVER	U001896072	SIXTH WARD GROCERY	480 HWY 41 NORTH	70452	LA UST
PEARL RIVER	S110108270	LAFARGE NORTH AMERICA INC - HONEY ISLAND OPERATIONS	70164 ATLAS RD	70452	LA SWF/LF, LA SPILLS
PEARL RIVER	1003873450	PEARL RIVER CHEMICAL CO; CHEM LINK, INC.	BTW HWY 41,BROCKHAM BYU & AGS	70452	SEMS-ARCHIVE, LA SHWS, LA REM
PEARL RIVER	1004708828	LEON LOWE & SONS INC	38228 DEPARTMENT OF HWY RD	70452	RCRA-CESQG, FINDS, ECHO
PEARL RIVER	S117040935	BOH BROTHERS CONSTRUCTION CO LLC - HOT MIX ASPHALT PLANT	38280 HWY DEPT RD	70452	LA NPDES, LA AIRS
PEARL RIVER	1017379766	LOWE BROS ASPHALT PLANT	38108 HWY DEPT RD	70452	FINDS, ECHO
PEARL RIVER	S117042805	LEON LOWE & SONS INC - ASPHALT PLANT	38108 HWY DEPT RD	70452	LA SPILLS, LA NPDES
PEARL RIVER	1016935753	BOH BROTHERS CONSTRUCTION CO LLC - HOT M	38280 HWY DEPT RD	70452	US AIRS
PEARL RIVER	S108333486	PIERCE HARDY LTD - 84 LUMBER - CONSTRUCTION	US HWY 11	70452	LA NPDES
PEARL RIVER	S111085558	TOTAL ENVIRONMENTAL SOLUTIONS INC - CHERRYWOOD & LONE OAK PA	OFF I-12 TO HWY 11, N TO LONE OAK DR	70452	LA NPDES
PEARL RIVER	S108600789	ST TAMMANY PARISH - SPUR 41 DEBRIS SITE	65339 SPUR 41	70452	LA SWF/LF, LA DEBRIS, LA SPILLS
PICAYUNE	1004742662	SLAVEN DIESEL	HIGHWAY 11 SOUTH	39466	RCRA-CESQG
PICAYUNE	1015998826	FARMERS WAREHOUSE, PICAYUNE	HIGHWAY 11 SOUTH	39466	FINDS, ECHO
PICAYUNE	U003008744	TRIM OIL COMPANY	HIGHWAY 11 SOUTH	39466	MS UST
PICAYUNE	A100410006	MICKEY'S QUICK STOP #2	6478 HWY 11 N	39466	MS AST
PICAYUNE	1016014422	SOUTH MS DIST COMPANY	HIGHWAY 11	39466	FINDS, ECHO
PICAYUNE	U003883737	PICAYUNE SPORTS & SWIM	HIGHWAY 11	39466	MS UST
PICAYUNE	1012083634	GIBSON PRODUCTS	HIGHWAY 11 NORTH	39466	FINDS, ECHO
PICAYUNE	1016028284	SCHILLING SLAUGHTER HOUSE	HIGHWAY 11	39466	FINDS, ECHO
PICAYUNE	1016014433	TRIM OIL COMPANY	HIGHWAY 11 SOUTH	39466	FINDS, ECHO
PICAYUNE	U003832548	FAMILY CHECK ADVANCE	HIGHWAY 11 & 4TH STREET	39466	MS UST
PICAYUNE	1017528810	PICAYUNE SPORTS SWIM	HIGHWAY 11	39466	ECHO
PICAYUNE	1005855407	COMPLETE ENVIRONMENTAL REDEDIATION COMPA LLC	HIGHWAY 11	39466	FINDS, ECHO

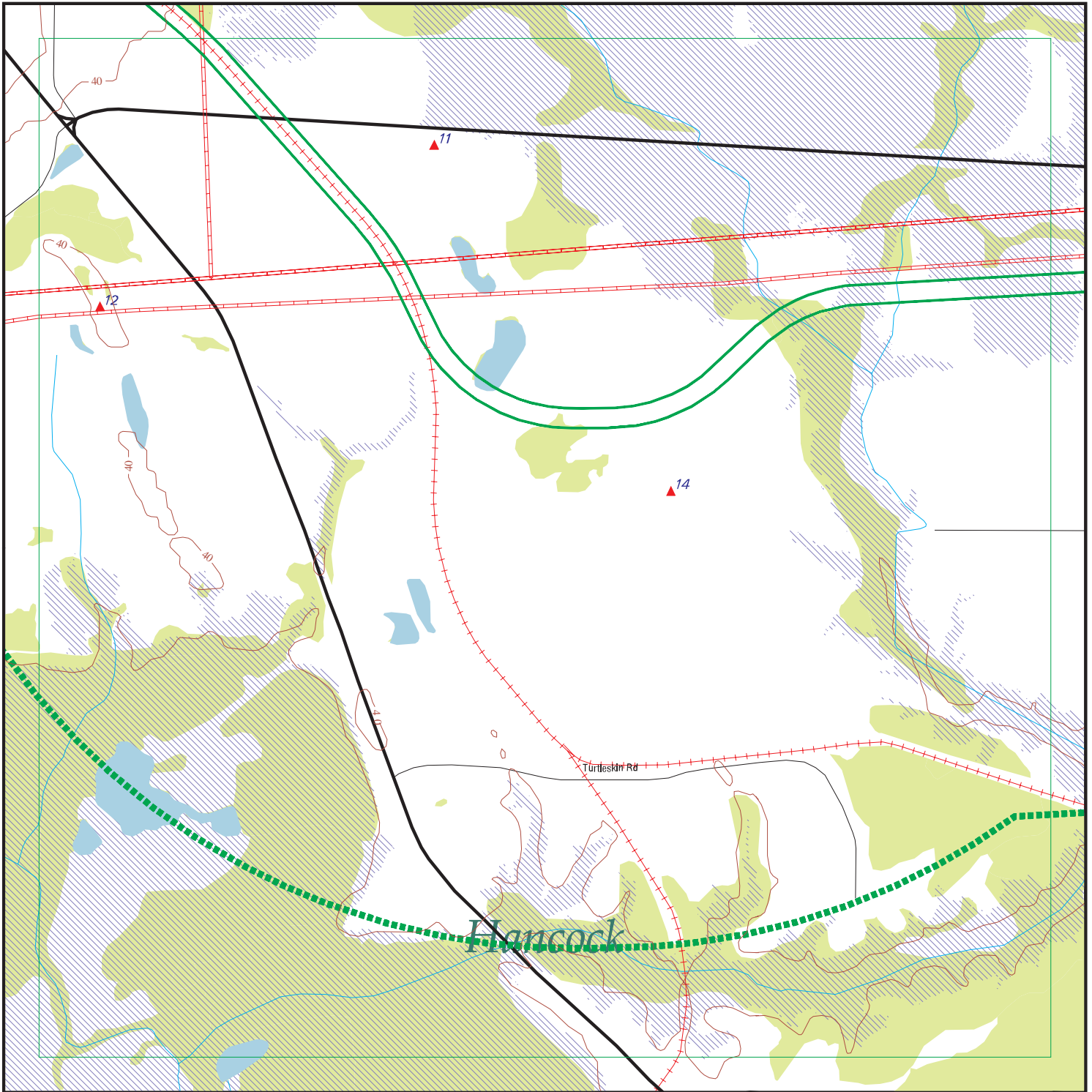
FOCUS MAP 12 ORPHAN SUMMARY

City	EDR ID	Site Name	Site Address	Zip	Database(s)
PICAYUNE	1016005280	STEWART MACHINE AND ENGINEERING INC	HIGHWAY 11	39466	FINDS, ECHO
PICAYUNE	1016648912	SLAVEN DIESEL	HIGHWAY 11 SOUTH	39466	FINDS, ECHO
PICAYUNE	1012082322	BEAU JARDIN SUBDIVISION	HIGHWAY 11 AND LAKESHORE DRIVE	39466	FINDS, ECHO
PICAYUNE	S117670817	PEARL RIVER COUNTY BOARD OF SUPERVISORS, RICHARDSON OZONA RO	HIGHWAY 11 AND HIGHLAND PARKWAY	39466	MS PERMITS
PICAYUNE	U001294670	DONALD G STOCKSTILL	ROUTE 3 BOX 411	39466	MS UST
PICAYUNE	1017526736	ALFRED E WITTORF SWINE WASTE DISPOSAL	ROUTE 3 BOX 357	39466	ECHO
PICAYUNE	1016018000	DONALD G STOCKSTILL	ROUTE 3 BOX 411	39466	FINDS, ECHO
PICAYUNE	1016030896	THIGPENS SLAUGHTER HOUSE	ROUTE 4 BOX 454	39466	FINDS, ECHO
PICAYUNE	1000532503	A & G AUTOMOTIVE & TRANSMISSION	HIGHWAY 43 SOUTH	39466	RCRA NonGen / NLR
PICAYUNE	1016014644	CATAHOULA GROCERY	HIGHWAY 43 SOUTH	39466	FINDS, ECHO
PICAYUNE	1016042407	GULF SOUTH HOSPITAL	HIGHWAY 43	39466	FINDS, ECHO
PICAYUNE	1016605232	A AND G AUTOMOTIVE AND TRANSMISSION	HIGHWAY 43 SOUTH	39466	FINDS, ECHO
PICAYUNE	1016042048	TOWNSEND PROPERTY	HIGHWAY 43	39466	FINDS, ECHO
PICAYUNE	1012084838	JST PROPERTIES, SOUTHERN OAK ESTATES	HIGHWAY 43	39466	FINDS, ECHO
PICAYUNE	1015998460	LIVE OAK PLANTATION	HIGHWAY 43	39466	FINDS, ECHO
PICAYUNE	1016016045	TIMBER CREEK SUBDIVISION	HIGHWAY 43	39466	FINDS, ECHO
PICAYUNE	1014393657	HOME DEPOT NUMBER 2915	2000 HIGHWAY 43 SOUTH	39466	RCRA-SQG
PICAYUNE	S118370446	GLENDA BURAS, SOUTHERN OAK ESTATES	HIGHWAY 43	39466	MS PERMITS, MS NPDES
PICAYUNE	1016021728	ARIZONA CHEMICAL	HIGHWAY 43	39466	FINDS, ECHO
PICAYUNE	1016041742	JAMES A STOCKSTILL	HIGHWAY 43	39466	FINDS, ECHO
PICAYUNE	1004743509	DOUBLE D AUTOMOTIVE	405-1/2 HWY 43 SOUTH	39466	RCRA-CESQG
PICAYUNE	1015998810	FRIERSON SLAUGHTERHOUSE	HIGHWAY 43	39466	FINDS, ECHO
PICAYUNE	1005854714	SMITH SAND AND GRAVEL COMPANY	HIGHWAY 43	39466	FINDS, ECHO
PICAYUNE	1001202609	APG, INC.	HWY 43 S	39466	RCRA-CESQG
PICAYUNE	1007220808	STUART COMPANY, RIDGEWOOD ESTATES	HIGHWAY 43	39466	FINDS, ECHO
PICAYUNE	1016014328	ARDELL STOCKSTILL AND SON	HIGHWAY 43	39466	FINDS, ECHO
PICAYUNE	S117669973	PEARL RIVER COUNTY BOARD OF SUPERVISORS, HIGHLAND COMMONS PA	HIGHWAY 43 AND SHEPPARD BOULEVARD	39466	MS PERMITS
PICAYUNE	1000475518	STOCKSTILL EQUIPMENT CO., INC.	608 HIGHWAY 435	39466	RCRA NonGen / NLR
PICAYUNE	1015999437	GLENDA F LEE	ROUTE 5 BOX 63	39466	FINDS, ECHO
PICAYUNE	U003773787	GLENDA F LEE	ROUTE 5 BOX 63	39466	MS UST
PICAYUNE	1007223057	DONIVAN CARL CUEVAS, CARL CUEVAS PIT	HIGHWAY 53	39466	FINDS, ECHO
PICAYUNE	1015998469	DARRIS MOELLER GRADE A DAIRY	HIGHWAY 59	39466	FINDS, ECHO
PICAYUNE	S108086177	THIGPEN SEPTIC TANK COMPANY	HIGHWAY 607	39466	MS PERMITS
PICAYUNE	1007221155	SOUTHERN LAND AND CATTLE COMPANY, SOUTHEI LAND PIT NUMBER 1	HIGHWAY 607	39466	FINDS, ECHO
PICAYUNE	1016017980	W G YATES AND SONS CONSTRUCTION COMPANY	HIGHWAY 607	39466	FINDS, ECHO
PICAYUNE	1016036766	MCDONALD ENTERPRISES INC, MCDONALD MINE	HIGHWAY 607	39466	FINDS, ECHO
PICAYUNE	1016003931	TURTLESKINN SAND AND GRAVEL COMPANY	HIGHWAY 607	39466	FINDS, ECHO
PICAYUNE	1015997351	SOUTH GATE AGGREGATES, BURGE MINE NUMBER	HIGHWAY 607	39466	FINDS, ECHO
PICAYUNE	S117669933	MCDONALD ENTERPRISES INC, MCDONALD MINE	HIGHWAY 607	39466	MS PERMITS
PICAYUNE	1008902325	PHILLIPS TRUCKING COMPANY, PHILLIPS 607 PIT	HIGHWAY 607	39466	FINDS, ECHO
PICAYUNE	1016014956	HUEY STOCKSTILL INC, KELLAR MINE	HIGHWAY 607	39466	FINDS, ECHO
PICAYUNE	S118370734	WAL MART NEIGHBORHOOD MARKET, NUMBER 5720-00	HAYDON OAKS DRIVE AND HIGHWAY 11	39466	MS PERMITS

FOCUS MAP 12 ORPHAN SUMMARY

City	EDR ID	Site Name	Site Address	Zip	Database(s)
PICAYUNE	1012079996	G9 CORPORATION, BRECKENRIDGE SUBDIVISION	US HIGHWAY 43 NORTH	39466	FINDS, ECHO
PICAYUNE	S116018826	WOODS SUBDIVISION, THE	US HIGHWAY 11	39466	MS PERMITS
PICAYUNE	1004742747	OUTDOOR POWER EQUIPMENT	MISS. MALL, HIGHWAY 435	39466	RCRA-CESQG
PICAYUNE	1016659875	OUTDOOR POWER EQUIPMENT	MISSISSIPPI MALL HIGHWAY 43 SOUTH	39466	FINDS, ECHO
PICAYUNE	S118456506	POPLARVILLE LOWER ELEMENTARY SCHOOL	NEAR INTERSECTION OF HIGHWAY 11 AND MEADOWGREEN ROAD	39466	MS ASBESTOS
PICAYUNE	1007735168	WETLANDS (MARK GIBSON)	OFF HWY 11; ALLIGATOR BRANCH	39466	FINDS, ECHO
PICAYUNE	1011548592	WETLANDS (MARK GIBSON)	OFF HWY 11	39466	ICIS
PICAYUNE	S108947069	PICAYUNE HOLDINGS LLC, OLD MILL LANDING SUBDIVISION	OLD MILL LANDING DRIVE	39466	MS PERMITS, MS NPDES
PICAYUNE	1016017173	SOUTH GATE AGGREGATES LLC, BURGE MINE	OLD HIGHWAY 11	39466	FINDS, ECHO
PICAYUNE	S117669482	SOUTH GATE AGGREGATES LLC, BURGE MINE	OLD HIGHWAY 11	39466	MS PERMITS
PICAYUNE	1016024826	RICHARDSON RIDGE SUBDIVISION	RICHARDSON RIDGE ROAD	39466	FINDS, ECHO
PICAYUNE	S111209302	MDOT, PEARL RIVER, 102186301000	STATE ROUTE 43	39466	MS PERMITS
SANTA ROSA	1016003415	W B GOTTRUCKS SAND AND GRAVEL	MISSISSIPPI HIGHWAY 607	39466	FINDS, ECHO
ST. TAMMANY COUNTY	S111334791	HIGGINS RD #1	HWY 1081 (LEE RD)		LA DEBRIS
ST. TAMMANY COUNTY	S111334540	HIGGINS RD #2	HWY 1081 (LEE RD)		LA DEBRIS
ST. TAMMANY COUNTY	S111334429	STRANCO	HWY 1083 ALLEN RD		LA DEBRIS
ST. TAMMANY COUNTY	S111334654	WEYERHAUSER - BURN & CHIP SITE	HWY 1088 N OF I-12		LA DEBRIS
ST. TAMMANY COUNTY	S111334553	LEVIS / 190 EAST	HWY 190 EAST OF SLIDELL		LA DEBRIS
ST. TAMMANY COUNTY	S111334398	FOUNTAINBLEAU STATE PARK	HWY 190 @ LOG CABIN RD		LA DEBRIS
ST. TAMMANY COUNTY	S111335340	LADCRT - FOUNTAINBLEAU STATE PARK	67825 HWY 190 E		LA DEBRIS
ST. TAMMANY COUNTY	S111334603	BURINGTON (DOTD SITE)	HWY 21		LA DEBRIS
ST. TAMMANY COUNTY	S111334624	DOTD SITE IN TOWN OF SUN	HWY 21 NORTH OF HWY 16		LA DEBRIS
ST. TAMMANY COUNTY	S111335283	FAIRVIEW RIVERSIDE STATE PARK	HWY 22		LA DEBRIS
ST. TAMMANY COUNTY	S111334623	KOOGIE RD SITE	HWY 25 TO MILLION DOLLAR RD (SEE COMMENTS)		LA DEBRIS
ST. TAMMANY COUNTY	S111334570	ABITA SPRINGS, TOWN OF WWTP	HWY 36 NEAR DUNDEE ST.		LA DEBRIS
ST. TAMMANY COUNTY	S111334559	HICKORY SPEEDWAY	HWY 36		LA DEBRIS
ST. TAMMANY COUNTY	S111334561	TALISHEEK SITE	HWY 41		LA DEBRIS
ST. TAMMANY COUNTY	S111334596	434 DUMP SITE	HWY 434 S I-10, WEST HWY 434		LA DEBRIS
ST. TAMMANY COUNTY	S111334432	BROWNE'S VILLAGE	BROWNE VILLAGE ROAD OFF HWY 11		LA DEBRIS
ST. TAMMANY COUNTY	S111335336	SPUR 41 (ROBERT KEMP SITE)	65339 HIGHWAY		LA DEBRIS
ST. TAMMANY COUNTY	S111334558	BARKERS'S CORNER PIT	HURD RD OFF HWY 40		LA DEBRIS
ST. TAMMANY COUNTY	S111334655	TUNG RD	LOUISIANATUNG RD OFF HWY 437		LA DEBRIS
ST. TAMMANY COUNTY	S111334630	OLD SPANISH TRAIL	MAYFAIR OFF HWY 433		LA DEBRIS
ST. TAMMANY COUNTY	S111334656	PEARL RIVER INDUSTRIAL	OLD MILITARY RD		LA DEBRIS
ST. TAMMANY COUNTY	S111334563	LOWE PIT 3	HWY ROAD DEPT. (OFF HWY 11)		LA DEBRIS
ST. TAMMANY COUNTY	S111334564	LOWE PIT 4	HWY ROAD DEPT. (OFF HWY 11)		LA DEBRIS
ST. TAMMANY COUNTY	S111334428	STAFFORD ROAD PIT	STRFFORD ROAD OFF HWY 437		LA DEBRIS
ST. TAMMANY COUNTY	S111334604	TANTELLA RANCH SITE	TANTELLA RANCH RD NEAR HWY 1077		LA DEBRIS
STENNIS SPACE CENTER	1012084799	INTERSTATE 10 VISITORS CENTER	INTERSTATE 10 AND HIGHWAY 607	39529	FINDS, ECHO
STENNIS SPACE CENTER	1012086005	EMERGENCY OPERATIONS CENTER	HIGHWAY 607 AND SATURN DRIVE	39529	FINDS, ECHO

Focus Map 13



EDR DataMap® - Environmental Atlas

Port Bienville Railroad

Legend

- | | | | | |
|-----------------------------|--------------------|-------------------------|-------------------|---------------------|
| Roads | Waterways | Powerlines | Water | Listed Sites |
| Major Roads | Railroads | Pipelines | Superfund Sites | Sensitive Receptors |
| Contour Lines | Study Boundary | Fault Lines | Federal DOD Sites | |
| National Wetlands Inventory | 100-Yr Flood Zones | Indian Reservations BIA | | |



Scale in Miles

FOCUS MAP 13 SUMMARY

<u>Database</u>	<u>Total Plotted</u>
<u>FEDERAL RECORDS</u>	
NPL	0
Proposed NPL	0
Delisted NPL	0
NPL LIENS	0
SEMS	0
SEMS-ARCHIVE	0
LIENS 2	0
CORRACTS	0
RCRA-TSDF	0
RCRA-LQG	0
RCRA-SQG	0
RCRA-CESQG	0
RCRA NonGen / NLR	0
US ENG CONTROLS	0
US INST CONTROL	0
ERNS	0
HMIRS	0
DOT OPS	0
US CDL	0
US BROWNFIELDS	0
DOD	0
FUDS	0
LUCIS	0
CONSENT	0
ROD	0
UMTRA	0
DEBRIS REGION 9	0
ODI	0
US MINES	1
TRIS	0
TSCA	0
FTTS	0
HIST FTTS	0
SSTS	0
ICIS	0
PADS	0
MLTS	0
RADINFO	0
FINDS	1
RAATS	0
RMP	0
SCRD DRYCLEANERS	0
US HIST CDL	0
PCB TRANSFORMER	0
US FIN ASSUR	0
EPA WATCH LIST	0
PRP	0
LEAD SMELTERS	0

FOCUS MAP 13 SUMMARY

<u>Database</u>	<u>Total Plotted</u>
2020 COR ACTION	0
COAL ASH DOE	0
FUSRAP	0
UXO	0
DOCKET HWC	0
FUELS PROGRAM	0
FEDERAL FACILITY	0
ECHO	0
FEMA UST	0
COAL ASH EPA	0
US AIRS	0
 <u>STATE AND LOCAL RECORDS</u>	
SHWS	0
SWF/LF	1
DEBRIS	0
UIC	0
SWTIRE	0
SWRCY	0
LUST	0
UST	0
AST	0
PERMITS	1
ENG CONTROLS	0
INST CONTROL	0
VCP	0
DRYCLEANERS	0
BROWNFIELDS	0
NPDES	0
AIRS	0
ASBESTOS	0
 <u>TRIBAL RECORDS</u>	
INDIAN RESERV	0
INDIAN ODI	0
INDIAN LUST	0
INDIAN UST	0
INDIAN VCP	0
 <u>EDR PROPRIETARY RECORDS</u>	
EDR MGP	0
EDR Hist Auto	0
EDR Hist Cleaner	0
RGA LF	0
RGA HWS	0
RGA LUST	0

NOTES:

Sites may be listed in more than one database

MAP FINDINGS
FOCUS MAP 13

Map ID	Site	Database(s)	EPA ID Number
11	FRIERSON CLASS II RUBBISH SITE PICAYUNE NICHOLSON CROSSROAD OFF HIGHWAY 607 PICAYUNE, MS 39466 FINDS: Registry ID: 110016770369 Environmental Interest/Information System MS-ENSITE (Mississippi - Tools For Environmental Management And Protection Organizations). Mississippi Department of Environmental Quality (MDEQ) Office of Pollution Control's (OPC) maintains enSite. It is the electronic Environmental Site Information System that that regulates compliance assurance, permitting, activity tracking, and maintenance of a single agency interest-link to definition master file. MS PERMIT: AI Id: 15134 Mailing Address: 1907 East Canal Street Picayune, MS 39466 Branch: Mining and Solid Waste Management SIC: 4953 Basin: Pearl River Start Date: 09/11/2001 End Date: Not reported AI Id: 15134 Mailing Address: 1907 East Canal Street Picayune, MS 39466 Branch: Mining and Solid Waste Management SIC: 4953 Basin: Pearl River Start Date: 09/11/2001 End Date: Not reported ECHO: Envid: 1007221068 Registry ID: 110016770369 DFR URL: http://echo.epa.gov/detailed_facility_report?fid=110016770369	FINDS PERMITS ECHO	1007221068 N/A
12	FRIERSON CLASS II RUBBISH SITE HANCOCK (County), MS LF: Facility ID: R2-076 Mailing Address: 1907 East Canal Street Mailing City: Picayune Mailing State: Not reported Mailing Zip: 39466 Classification: Not reported Section: Not reported Township: Not reported Range: Not reported Owner: Houston Frierson, Jr. Contact: Houston Frierson, Jr. Facility Tel: 601798-1602 Waste Type: Not reported Facility Type: Commercial Class II Rubbish Disposal Facilities	SWF/LF	S109490091 N/A

MAP FINDINGS
FOCUS MAP 13

Map ID	Site	Database(s)	EPA ID Number
	<p>FRIERSON CLASS II RUBBISH SITE (Continued)</p> <p>Location: Not reported Materials: Not reported Latitude: 30.424031 Longitude: -89.646137</p>		S109490091
14	<p>LOUISIANA INDUSTRIES</p> <p>ST. TAMMANY (County), LA</p> <p>US MINES: Mine ID: 1600872 SIC code(s): 144200 000000 000000 000000 000000 000000 Entity name: PEARL RIVER SAND & GRAVEL(PIT#1) Company: LOUISIANA INDUSTRIES Status: 4 Status date: 19980908 Operation Class: non-Coal Mining Number of shops: 0 Number of plants: 0 Latitude: 00 00 00 Longitude: 000 00 00</p>	US MINES	1016485296 N/A

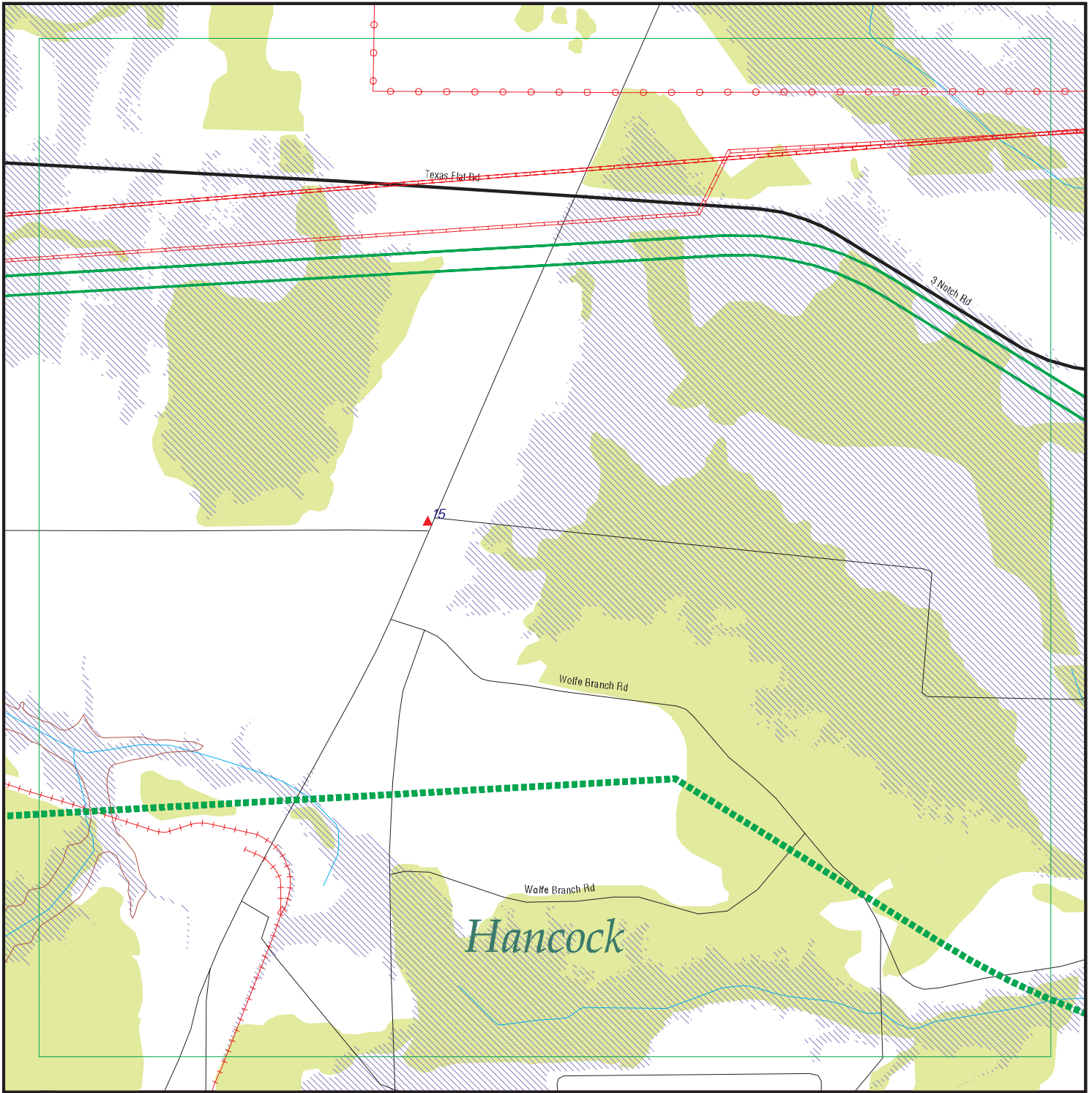
FOCUS MAP 13 ORPHAN SUMMARY

City	EDR ID	Site Name	Site Address	Zip	Database(s)
CARRIERE	1004742737	FLEMING SALVAGE	ROUTE 3 267	39466	RCRA-CESQG
COLUMBIA	A100415326	CROSSROAD GROCERY	3917 HWY 44	39466	AST
HANCOCK COUNTY	1009631067	WAVELAND WATER & GAS DEPT, CITY OF	HWY 603 AND LAGAN STREET		DOT OPS
HANCOCK COUNTY	S107923563	HENLEY PIT #2 STRUCTURAL DEBRIS DISPOSAL SITE	OLD KILN PICAYUNE ROAD, PIT #2		DEBRIS
HANCOCK COUNTY	S107923552	HENLEY BURN SITE - COE	OLD KILN PICAYUNE ROAD, PIT #2		DEBRIS
HANCOCK COUNTY	S107923561	HENLEY STRUCTURAL DEBRIS STAGING SITE - COE	OLD KILN PICAYUNE ROAD, PIT #2		DEBRIS
HANCOCK COUNTY	S107923551	HENLEY BURN SITE - WAVELAND	OLD KILN PICAYUNE ROAD, PIT #2		DEBRIS
PICAYUNE	1004742662	SLAVEN DIESEL	HIGHWAY 11 SOUTH	39466	RCRA-CESQG
PICAYUNE	1015998826	FARMERS WAREHOUSE, PICAYUNE	HIGHWAY 11 SOUTH	39466	FINDS, ECHO
PICAYUNE	U003008744	TRIM OIL COMPANY	HIGHWAY 11 SOUTH	39466	UST
PICAYUNE	A100410006	MICKEY'S QUICK STOP #2	6478 HWY 11 N	39466	AST
PICAYUNE	1016014422	SOUTH MS DIST COMPANY	HIGHWAY 11	39466	FINDS, ECHO
PICAYUNE	U003883737	PICAYUNE SPORTS & SWIM	HIGHWAY 11	39466	UST
PICAYUNE	1012083634	GIBSON PRODUCTS	HIGHWAY 11 NORTH	39466	FINDS, ECHO
PICAYUNE	1016028284	SCHILLING SLAUGHTER HOUSE	HIGHWAY 11	39466	FINDS, ECHO
PICAYUNE	1016014433	TRIM OIL COMPANY	HIGHWAY 11 SOUTH	39466	FINDS, ECHO
PICAYUNE	U003832548	FAMILY CHECK ADVANCE	HIGHWAY 11 & 4TH STREET	39466	UST
PICAYUNE	1017528810	PICAYUNE SPORTS SWIM	HIGHWAY 11	39466	ECHO
PICAYUNE	1005855407	COMPLETE ENVIRONMENTAL REDEDIATION COMPA LLC	HIGHWAY 11	39466	FINDS, ECHO
PICAYUNE	1016005280	STEWART MACHINE AND ENGINEERING INC	HIGHWAY 11	39466	FINDS, ECHO
PICAYUNE	1016648912	SLAVEN DIESEL	HIGHWAY 11 SOUTH	39466	FINDS, ECHO
PICAYUNE	1012082322	BEAU JARDIN SUBDIVISION	HIGHWAY 11 AND LAKESHORE DRIVE	39466	FINDS, ECHO
PICAYUNE	S117670817	PEARL RIVER COUNTY BOARD OF SUPERVISORS, RICHARDSON OZONA RO	HIGHWAY 11 AND HIGHLAND PARKWAY	39466	PERMITS
PICAYUNE	U001294670	DONALD G STOCKSTILL	ROUTE 3 BOX 411	39466	UST
PICAYUNE	1017526736	ALFRED E WITTORF SWINE WASTE DISPOSAL	ROUTE 3 BOX 357	39466	ECHO
PICAYUNE	1016018000	DONALD G STOCKSTILL	ROUTE 3 BOX 411	39466	FINDS, ECHO
PICAYUNE	1016030896	THIGPENS SLAUGHTER HOUSE	ROUTE 4 BOX 454	39466	FINDS, ECHO
PICAYUNE	1000532503	A & G AUTOMOTIVE & TRANSMISSION	HIGHWAY 43 SOUTH	39466	RCRA NonGen / NLR
PICAYUNE	1016014644	CATAHOULA GROCERY	HIGHWAY 43 SOUTH	39466	FINDS, ECHO
PICAYUNE	1016042407	GULF SOUTH HOSPITAL	HIGHWAY 43	39466	FINDS, ECHO
PICAYUNE	1016605232	A AND G AUTOMOTIVE AND TRANSMISSION	HIGHWAY 43 SOUTH	39466	FINDS, ECHO
PICAYUNE	1016042048	TOWNSEND PROPERTY	HIGHWAY 43	39466	FINDS, ECHO
PICAYUNE	1012084838	JST PROPERTIES, SOUTHERN OAK ESTATES	HIGHWAY 43	39466	FINDS, ECHO
PICAYUNE	1015998460	LIVE OAK PLANTATION	HIGHWAY 43	39466	FINDS, ECHO
PICAYUNE	1016016045	TIMBER CREEK SUBDIVISION	HIGHWAY 43	39466	FINDS, ECHO
PICAYUNE	1014393657	HOME DEPOT NUMBER 2915	2000 HIGHWAY 43 SOUTH	39466	RCRA-SQG
PICAYUNE	S118370446	GLENDA BURAS, SOUTHERN OAK ESTATES	HIGHWAY 43	39466	PERMITS, NPDES
PICAYUNE	1016021728	ARIZONA CHEMICAL	HIGHWAY 43	39466	FINDS, ECHO
PICAYUNE	1016041742	JAMES A STOCKSTILL	HIGHWAY 43	39466	FINDS, ECHO

FOCUS MAP 13 ORPHAN SUMMARY

City	EDR ID	Site Name	Site Address	Zip	Database(s)
PICAYUNE	1004743509	DOUBLE D AUTOMOTIVE	405-1/2 HWY 43 SOUTH	39466	RCRA-CESQG
PICAYUNE	1015998810	FRIERSON SLAUGHTERHOUSE	HIGHWAY 43	39466	FINDS, ECHO
PICAYUNE	1005854714	SMITH SAND AND GRAVEL COMPANY	HIGHWAY 43	39466	FINDS, ECHO
PICAYUNE	1001202609	APG, INC.	HWY 43 S	39466	RCRA-CESQG
PICAYUNE	1007220808	STUART COMPANY, RIDGEWOOD ESTATES	HIGHWAY 43	39466	FINDS, ECHO
PICAYUNE	1016014328	ARDELL STOCKSTILL AND SON	HIGHWAY 43	39466	FINDS, ECHO
PICAYUNE	S117669973	PEARL RIVER COUNTY BOARD OF SUPERVISORS, HIGHLAND COMMONS PA	HIGHWAY 43 AND SHEPPARD BOULEVARD	39466	PERMITS
PICAYUNE	1000475518	STOCKSTILL EQUIPMENT CO., INC.	608 HIGHWAY 435	39466	RCRA NonGen / NLR
PICAYUNE	1015999437	GLEND A F LEE	ROUTE 5 BOX 63	39466	FINDS, ECHO
PICAYUNE	U003773787	GLEND A F LEE	ROUTE 5 BOX 63	39466	UST
PICAYUNE	1007223057	DONIVAN CARL CUEVAS, CARL CUEVAS PIT	HIGHWAY 53	39466	FINDS, ECHO
PICAYUNE	1015998469	DARRIS MOELLER GRADE A DAIRY	HIGHWAY 59	39466	FINDS, ECHO
PICAYUNE	S108086177	THIGPEN SEPTIC TANK COMPANY	HIGHWAY 607	39466	PERMITS
PICAYUNE	1007221155	SOUTHERN LAND AND CATTLE COMPANY, SOUTHEI LAND PIT NUMBER 1	HIGHWAY 607	39466	FINDS, ECHO
PICAYUNE	1016017980	W G YATES AND SONS CONSTRUCTION COMPANY	HIGHWAY 607	39466	FINDS, ECHO
PICAYUNE	1016036766	MCDONALD ENTERPRISES INC, MCDONALD MINE	HIGHWAY 607	39466	FINDS, ECHO
PICAYUNE	1016003931	TURTLESKINN SAND AND GRAVEL COMPANY	HIGHWAY 607	39466	FINDS, ECHO
PICAYUNE	1015997351	SOUTH GATE AGGREGATES, BURGE MINE NUMBER	HIGHWAY 607	39466	FINDS, ECHO
PICAYUNE	S117669933	MCDONALD ENTERPRISES INC, MCDONALD MINE	HIGHWAY 607	39466	PERMITS
PICAYUNE	1008902325	PHILLIPS TRUCKING COMPANY, PHILLIPS 607 PIT	HIGHWAY 607	39466	FINDS, ECHO
PICAYUNE	1016014956	HUEY STOCKSTILL INC, KELLAR MINE	HIGHWAY 607	39466	FINDS, ECHO
PICAYUNE	S118370734	WAL MART NEIGHBORHOOD MARKET, NUMBER 5720-00	HAYDON OAKS DRIVE AND HIGHWAY 11	39466	PERMITS
PICAYUNE	1012079996	G9 CORPORATION, BRECKENRIDGE SUBDIVISION	US HIGHWAY 43 NORTH	39466	FINDS, ECHO
PICAYUNE	S116018826	WOODS SUBDIVISION, THE	US HIGHWAY 11	39466	PERMITS
PICAYUNE	1004742747	OUTDOOR POWER EQUIPMENT	MISS. MALL, HIGHWAY 435	39466	RCRA-CESQG
PICAYUNE	1016659875	OUTDOOR POWER EQUIPMENT	MISSISSIPPI MALL HIGHWAY 43 SOUTH	39466	FINDS, ECHO
PICAYUNE	S118456506	POPLARVILLE LOWER ELEMENTARY SCHOOL	NEAR INTERSECTION OF HIGHWAY 11 AND MEADOWGREEN ROAD	39466	ASBESTOS
PICAYUNE	1007735168	WETLANDS (MARK GIBSON)	OFF HWY 11; ALLIGATOR BRANCH	39466	FINDS, ECHO
PICAYUNE	1011548592	WETLANDS (MARK GIBSON)	OFF HWY 11	39466	ICIS
PICAYUNE	S108947069	PICAYUNE HOLDINGS LLC, OLD MILL LANDING SUBDIVISION	OLD MILL LANDING DRIVE	39466	PERMITS, NPDES
PICAYUNE	1016017173	SOUTH GATE AGGREGATES LLC, BURGE MINE	OLD HIGHWAY 11	39466	FINDS, ECHO
PICAYUNE	S117669482	SOUTH GATE AGGREGATES LLC, BURGE MINE	OLD HIGHWAY 11	39466	PERMITS
PICAYUNE	1016024826	RICHARDSON RIDGE SUBDIVISION	RICHARDSON RIDGE ROAD	39466	FINDS, ECHO
PICAYUNE	S111209302	MDOT, PEARL RIVER, 102186301000	STATE ROUTE 43	39466	PERMITS
SANTA ROSA	1016003415	W B GOTTRUCKS SAND AND GRAVEL	MISSISSIPPI HIGHWAY 607	39466	FINDS, ECHO
STENNIS SPACE CENTER	1012084799	INTERSTATE 10 VISITORS CENTER	INTERSTATE 10 AND HIGHWAY 607	39529	FINDS, ECHO
STENNIS SPACE CENTER	1012086005	EMERGENCY OPERATIONS CENTER	HIGHWAY 607 AND SATURN DRIVE	39529	FINDS, ECHO

Focus Map 14

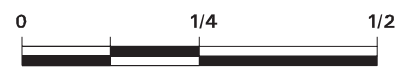


EDR DataMap® - Environmental Atlas

Port Bienville Railroad

Legend

- | | | | | |
|-----------------------------|--------------------|-------------------------|-------------------|---------------------|
| Roads | Waterways | Powerlines | Water | Listed Sites |
| Major Roads | Railroads | Pipelines | Superfund Sites | Sensitive Receptors |
| Contour Lines | Study Boundary | Fault Lines | Federal DOD Sites | |
| National Wetlands Inventory | 100-Yr Flood Zones | Indian Reservations BIA | | |



Scale in Miles

FOCUS MAP 14 SUMMARY

<u>Database</u>	<u>Total Plotted</u>
<u>FEDERAL RECORDS</u>	
NPL	0
Proposed NPL	0
Delisted NPL	0
NPL LIENS	0
SEMS	0
SEMS-ARCHIVE	0
LIENS 2	0
CORRACTS	0
RCRA-TSDF	0
RCRA-LQG	0
RCRA-SQG	0
RCRA-CESQG	0
RCRA NonGen / NLR	0
US ENG CONTROLS	0
US INST CONTROL	0
ERNS	0
HMIRS	0
DOT OPS	0
US CDL	0
US BROWNFIELDS	0
DOD	0
FUDS	0
LUCIS	0
CONSENT	0
ROD	0
UMTRA	0
DEBRIS REGION 9	0
ODI	0
US MINES	0
TRIS	0
TSCA	0
FTTS	0
HIST FTTS	0
SSTS	0
ICIS	0
PADS	0
MLTS	0
RADINFO	0
FINDS	0
RAATS	0
RMP	0
SCRD DRYCLEANERS	0
US HIST CDL	0
PCB TRANSFORMER	0
US FIN ASSUR	0
EPA WATCH LIST	0
PRP	0
LEAD SMELTERS	0

FOCUS MAP 14 SUMMARY

<u>Database</u>	<u>Total Plotted</u>
2020 COR ACTION	0
COAL ASH DOE	0
FUSRAP	0
UXO	0
DOCKET HWC	0
FUELS PROGRAM	0
FEDERAL FACILITY	0
ECHO	0
FEMA UST	0
COAL ASH EPA	0
US AIRS	0
 <u>STATE AND LOCAL RECORDS</u>	
SHWS	1
SWF/LF	0
DEBRIS	0
UIC	0
SWTIRE	0
SWRCY	0
LUST	0
UST	0
AST	0
PERMITS	0
ENG CONTROLS	0
INST CONTROL	0
VCP	1
DRYCLEANERS	0
BROWNFIELDS	0
NPDES	0
AIRS	0
ASBESTOS	0
 <u>TRIBAL RECORDS</u>	
INDIAN RESERV	0
INDIAN ODI	0
INDIAN LUST	0
INDIAN UST	0
INDIAN VCP	0
 <u>EDR PROPRIETARY RECORDS</u>	
EDR MGP	0
EDR Hist Auto	0
EDR Hist Cleaner	0
RGA LF	0
RGA HWS	0
RGA LUST	0

NOTES:

Sites may be listed in more than one database

MAP FINDINGS
FOCUS MAP 14

Map ID	Site	Database(s)	EPA ID Number
15	<p>GSPC- NASA (00835)</p> <p>HANCOCK (County), MS</p> <p>SHWS:</p> <p>Lat/Long (dms): 30 25 5 / 89 36 11</p> <p>Site Size (acres): <1</p> <p>EPA ID: Not reported</p> <p>Project Manager: Not reported</p> <p>Status: SNFA</p> <p>State No Further Action Date: 09/12/2005</p> <p>Federal: Not reported</p> <p>Federal No Further Action Date: Not reported</p> <p>Soil Contamination: No</p> <p>Surface Water Contamination: No</p> <p>Ground Water Contamination: No</p> <p>Remediation Type: Not reported</p> <p>Surface Water Remediation: Not reported</p> <p>GW Remediation Type: Not reported</p> <p>Maj. Contaminant: Mercury</p> <p>High Concentration: Not reported</p> <p>High Concentration Units: Not reported</p> <p>Institutional Control: Not reported</p> <p>Engineering Control: Not reported</p> <p>Voluntary Cleanups: VEP</p> <p>VCP:</p> <p>Voluntary Cleanup VEP or BF: VEP</p>	<p>SHWS</p> <p>VCP</p>	<p>S106861187</p> <p>N/A</p>

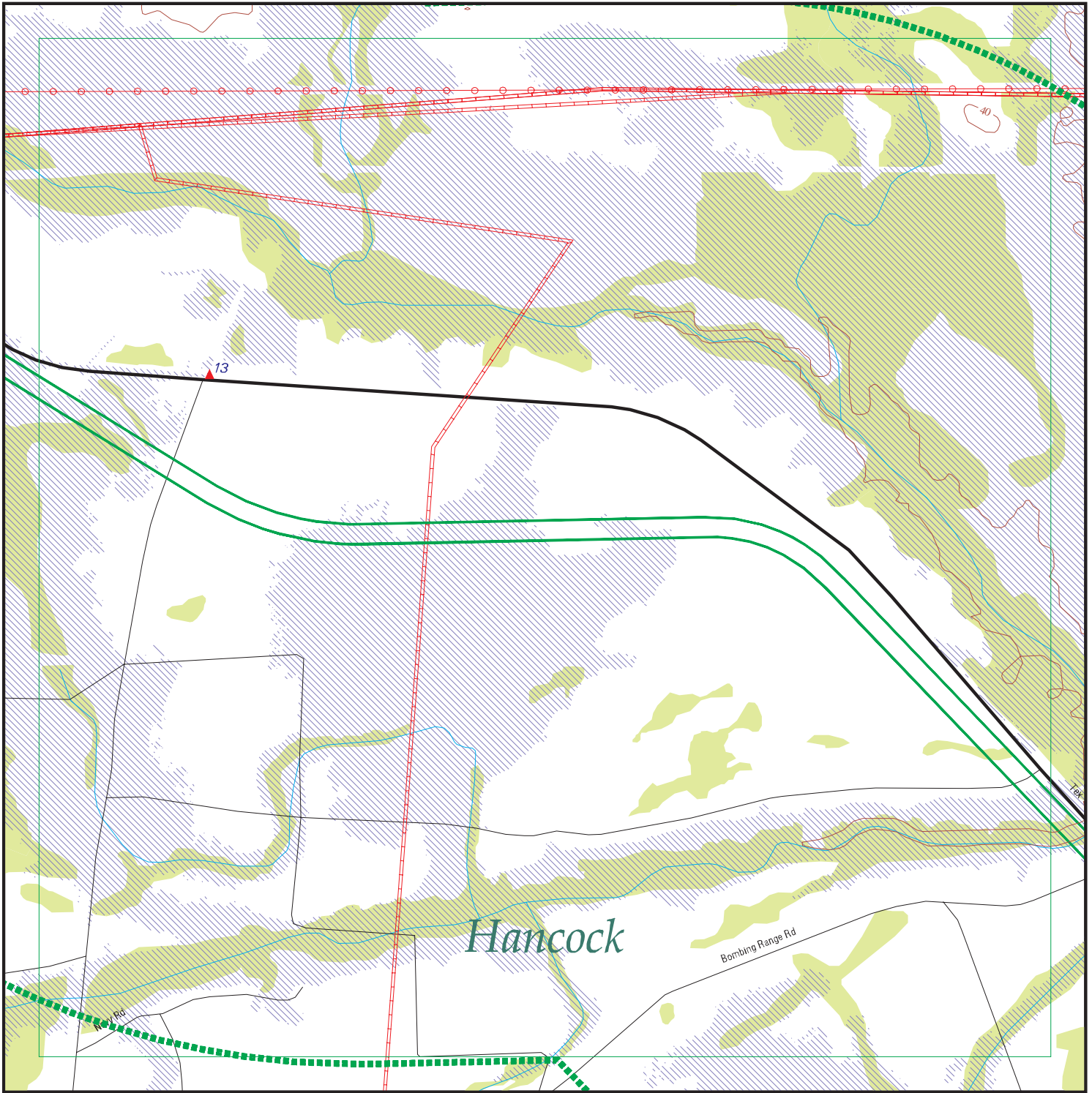
FOCUS MAP 14 ORPHAN SUMMARY

City	EDR ID	Site Name	Site Address	Zip	Database(s)
CARRIERE	1004742737	FLEMING SALVAGE	ROUTE 3 267	39466	RCRA-CESQG
COLUMBIA	A100415326	CROSSROAD GROCERY	3917 HWY 44	39466	AST
HANCOCK COUNTY	1009631067	WAVELAND WATER & GAS DEPT, CITY OF	HWY 603 AND LAGAN STREET		DOT OPS
PICAYUNE	1004742662	SLAVEN DIESEL	HIGHWAY 11 SOUTH	39466	RCRA-CESQG
PICAYUNE	1015998826	FARMERS WAREHOUSE, PICAYUNE	HIGHWAY 11 SOUTH	39466	FINDS, ECHO
PICAYUNE	U003008744	TRIM OIL COMPANY	HIGHWAY 11 SOUTH	39466	UST
PICAYUNE	A100410006	MICKEY'S QUICK STOP #2	6478 HWY 11 N	39466	AST
PICAYUNE	1016014422	SOUTH MS DIST COMPANY	HIGHWAY 11	39466	FINDS, ECHO
PICAYUNE	U003883737	PICAYUNE SPORTS & SWIM	HIGHWAY 11	39466	UST
PICAYUNE	1012083634	GIBSON PRODUCTS	HIGHWAY 11 NORTH	39466	FINDS, ECHO
PICAYUNE	1016028284	SCHILLING SLAUGHTER HOUSE	HIGHWAY 11	39466	FINDS, ECHO
PICAYUNE	1016014433	TRIM OIL COMPANY	HIGHWAY 11 SOUTH	39466	FINDS, ECHO
PICAYUNE	U003832548	FAMILY CHECK ADVANCE	HIGHWAY 11 & 4TH STREET	39466	UST
PICAYUNE	1017528810	PICAYUNE SPORTS SWIM	HIGHWAY 11	39466	ECHO
PICAYUNE	1005855407	COMPLETE ENVIRONMENTAL REDEDIATION COMPA LLC	HIGHWAY 11	39466	FINDS, ECHO
PICAYUNE	1016005280	STEWART MACHINE AND ENGINEERING INC	HIGHWAY 11	39466	FINDS, ECHO
PICAYUNE	1016648912	SLAVEN DIESEL	HIGHWAY 11 SOUTH	39466	FINDS, ECHO
PICAYUNE	1012082322	BEAU JARDIN SUBDIVISION	HIGHWAY 11 AND LAKESHORE DRIVE	39466	FINDS, ECHO
PICAYUNE	S117670817	PEARL RIVER COUNTY BOARD OF SUPERVISORS, RICHARDSON OZONA RO	HIGHWAY 11 AND HIGHLAND PARKWAY	39466	PERMITS
PICAYUNE	U001294670	DONALD G STOCKSTILL	ROUTE 3 BOX 411	39466	UST
PICAYUNE	1017526736	ALFRED E WITTORF SWINE WASTE DISPOSAL	ROUTE 3 BOX 357	39466	ECHO
PICAYUNE	1016018000	DONALD G STOCKSTILL	ROUTE 3 BOX 411	39466	FINDS, ECHO
PICAYUNE	1016030896	THIGPENS SLAUGHTER HOUSE	ROUTE 4 BOX 454	39466	FINDS, ECHO
PICAYUNE	1000532503	A & G AUTOMOTIVE & TRANSMISSION	HIGHWAY 43 SOUTH	39466	RCRA NonGen / NLR
PICAYUNE	1016014644	CATAHOULA GROCERY	HIGHWAY 43 SOUTH	39466	FINDS, ECHO
PICAYUNE	1016042407	GULF SOUTH HOSPITAL	HIGHWAY 43	39466	FINDS, ECHO
PICAYUNE	1016605232	A AND G AUTOMOTIVE AND TRANSMISSION	HIGHWAY 43 SOUTH	39466	FINDS, ECHO
PICAYUNE	1016042048	TOWNSEND PROPERTY	HIGHWAY 43	39466	FINDS, ECHO
PICAYUNE	1012084838	JST PROPERTIES, SOUTHERN OAK ESTATES	HIGHWAY 43	39466	FINDS, ECHO
PICAYUNE	1015998460	LIVE OAK PLANTATION	HIGHWAY 43	39466	FINDS, ECHO
PICAYUNE	1016016045	TIMBER CREEK SUBDIVISION	HIGHWAY 43	39466	FINDS, ECHO
PICAYUNE	1014393657	HOME DEPOT NUMBER 2915	2000 HIGHWAY 43 SOUTH	39466	RCRA-SQG
PICAYUNE	S118370446	GLENDA BURAS, SOUTHERN OAK ESTATES	HIGHWAY 43	39466	PERMITS, NPDES
PICAYUNE	1016021728	ARIZONA CHEMICAL	HIGHWAY 43	39466	FINDS, ECHO
PICAYUNE	1016041742	JAMES A STOCKSTILL	HIGHWAY 43	39466	FINDS, ECHO
PICAYUNE	1004743509	DOUBLE D AUTOMOTIVE	405-1/2 HWY 43 SOUTH	39466	RCRA-CESQG
PICAYUNE	1015998810	FRIERSON SLAUGHTERHOUSE	HIGHWAY 43	39466	FINDS, ECHO
PICAYUNE	1005854714	SMITH SAND AND GRAVEL COMPANY	HIGHWAY 43	39466	FINDS, ECHO
PICAYUNE	1001202609	APG, INC.	HWY 43 S	39466	RCRA-CESQG
PICAYUNE	1007220808	STUART COMPANY, RIDGEWOOD ESTATES	HIGHWAY 43	39466	FINDS, ECHO
PICAYUNE	1016014328	ARDELL STOCKSTILL AND SON	HIGHWAY 43	39466	FINDS, ECHO

FOCUS MAP 14 ORPHAN SUMMARY

City	EDR ID	Site Name	Site Address	Zip	Database(s)
PICAYUNE	S117669973	PEARL RIVER COUNTY BOARD OF SUPERVISORS, HIGHLAND COMMONS PA	HIGHWAY 43 AND SHEPPARD BOULEVARD	39466	PERMITS
PICAYUNE	1000475518	STOCKSTILL EQUIPMENT CO., INC.	608 HIGHWAY 435	39466	RCRA NonGen / NLR
PICAYUNE	1015999437	GLEND A F LEE	ROUTE 5 BOX 63	39466	FINDS, ECHO
PICAYUNE	U003773787	GLEND A F LEE	ROUTE 5 BOX 63	39466	UST
PICAYUNE	1007223057	DONIVAN CARL CUEVAS, CARL CUEVAS PIT	HIGHWAY 53	39466	FINDS, ECHO
PICAYUNE	1015998469	DARRIS MOELLER GRADE A DAIRY	HIGHWAY 59	39466	FINDS, ECHO
PICAYUNE	S108086177	THIGPEN SEPTIC TANK COMPANY	HIGHWAY 607	39466	PERMITS
PICAYUNE	1007221155	SOUTHERN LAND AND CATTLE COMPANY, SOUTHEI LAND PIT NUMBER 1	HIGHWAY 607	39466	FINDS, ECHO
PICAYUNE	1016017980	W G YATES AND SONS CONSTRUCTION COMPANY	HIGHWAY 607	39466	FINDS, ECHO
PICAYUNE	1016036766	MCDONALD ENTERPRISES INC, MCDONALD MINE	HIGHWAY 607	39466	FINDS, ECHO
PICAYUNE	1016003931	TURTLESKINN SAND AND GRAVEL COMPANY	HIGHWAY 607	39466	FINDS, ECHO
PICAYUNE	1015997351	SOUTH GATE AGGREGATES, BURGE MINE NUMBER	HIGHWAY 607	39466	FINDS, ECHO
PICAYUNE	S117669933	MCDONALD ENTERPRISES INC, MCDONALD MINE	HIGHWAY 607	39466	PERMITS
PICAYUNE	1008902325	PHILLIPS TRUCKING COMPANY, PHILLIPS 607 PIT	HIGHWAY 607	39466	FINDS, ECHO
PICAYUNE	1016014956	HUEY STOCKSTILL INC, KELLAR MINE	HIGHWAY 607	39466	FINDS, ECHO
PICAYUNE	S110767544	HUEY STOCKSTILL INC, FLAT TOP PIT	FLAT TOP ROAD	39466	PERMITS
PICAYUNE	S118370734	WAL MART NEIGHBORHOOD MARKET, NUMBER 5720-00	HAYDON OAKS DRIVE AND HIGHWAY 11	39466	PERMITS
PICAYUNE	1012079996	G9 CORPORATION, BRECKENRIDGE SUBDIVISION	US HIGHWAY 43 NORTH	39466	FINDS, ECHO
PICAYUNE	S116018826	WOODS SUBDIVISION, THE	US HIGHWAY 11	39466	PERMITS
PICAYUNE	1004742747	OUTDOOR POWER EQUIPMENT	MISS. MALL, HIGHWAY 435	39466	RCRA-CESQG
PICAYUNE	1016659875	OUTDOOR POWER EQUIPMENT	MISSISSIPPI MALL HIGHWAY 43 SOUTH	39466	FINDS, ECHO
PICAYUNE	S118456506	POPLARVILLE LOWER ELEMENTARY SCHOOL	NEAR INTERSECTION OF HIGHWAY 11 AND MEADOWGREEN ROAD	39466	ASBESTOS
PICAYUNE	1007735168	WETLANDS (MARK GIBSON)	OFF HWY 11; ALLIGATOR BRANCH	39466	FINDS, ECHO
PICAYUNE	1011548592	WETLANDS (MARK GIBSON)	OFF HWY 11	39466	ICIS
PICAYUNE	1016017173	SOUTH GATE AGGREGATES LLC, BURGE MINE	OLD HIGHWAY 11	39466	FINDS, ECHO
PICAYUNE	S117669482	SOUTH GATE AGGREGATES LLC, BURGE MINE	OLD HIGHWAY 11	39466	PERMITS
PICAYUNE	S111209302	MDOT, PEARL RIVER, 102186301000	STATE ROUTE 43	39466	PERMITS
SANTA ROSA	1016003415	W B GOTTRUCKS SAND AND GRAVEL	MISSISSIPPI HIGHWAY 607	39466	FINDS, ECHO
STENNIS SPACE CENTER	1012084799	INTERSTATE 10 VISITORS CENTER	INTERSTATE 10 AND HIGHWAY 607	39529	FINDS, ECHO
STENNIS SPACE CENTER	1012086005	EMERGENCY OPERATIONS CENTER	HIGHWAY 607 AND SATURN DRIVE	39529	FINDS, ECHO

Focus Map 15



EDR DataMap® - Environmental Atlas

Port Bienville Railroad

Legend

- | | | | | |
|-----------------------------|--------------------|-------------------------|-------------------|---------------------|
| Roads | Waterways | Powerlines | Water | Listed Sites |
| Major Roads | Railroads | Pipelines | Superfund Sites | Sensitive Receptors |
| Contour Lines | Study Boundary | Fault Lines | Federal DOD Sites | |
| National Wetlands Inventory | 100-Yr Flood Zones | Indian Reservations BIA | | |



Scale in Miles

FOCUS MAP 15 SUMMARY

<u>Database</u>	<u>Total Plotted</u>
<u>FEDERAL RECORDS</u>	
NPL	0
Proposed NPL	0
Delisted NPL	0
NPL LIENS	0
SEMS	0
SEMS-ARCHIVE	0
LIENS 2	0
CORRACTS	0
RCRA-TSDF	0
RCRA-LQG	0
RCRA-SQG	0
RCRA-CESQG	0
RCRA NonGen / NLR	0
US ENG CONTROLS	0
US INST CONTROL	0
ERNS	0
HMIRS	0
DOT OPS	0
US CDL	0
US BROWNFIELDS	0
DOD	0
FUDS	0
LUCIS	0
CONSENT	0
ROD	0
UMTRA	0
DEBRIS REGION 9	0
ODI	0
US MINES	0
TRIS	0
TSCA	0
FTTS	0
HIST FTTS	0
SSTS	0
ICIS	0
PADS	0
MLTS	0
RADINFO	0
FINDS	1
RAATS	0
RMP	0
SCRD DRYCLEANERS	0
US HIST CDL	0
PCB TRANSFORMER	0
US FIN ASSUR	0
EPA WATCH LIST	0
PRP	0
LEAD SMELTERS	0

FOCUS MAP 15 SUMMARY

<u>Database</u>	<u>Total Plotted</u>
2020 COR ACTION	0
COAL ASH DOE	0
FUSRAP	0
UXO	0
DOCKET HWC	0
FUELS PROGRAM	0
FEDERAL FACILITY	0
ECHO	0
FEMA UST	0
COAL ASH EPA	0
US AIRS	0
 <u>STATE AND LOCAL RECORDS</u>	
SHWS	0
SWF/LF	0
DEBRIS	0
UIC	0
SWTIRE	0
SWRCY	0
LUST	0
UST	0
AST	0
PERMITS	0
ENG CONTROLS	0
INST CONTROL	0
VCP	0
DRYCLEANERS	0
BROWNFIELDS	0
NPDES	0
AIRS	0
ASBESTOS	0
 <u>TRIBAL RECORDS</u>	
INDIAN RESERV	0
INDIAN ODI	0
INDIAN LUST	0
INDIAN UST	0
INDIAN VCP	0
 <u>EDR PROPRIETARY RECORDS</u>	
EDR MGP	0
EDR Hist Auto	0
EDR Hist Cleaner	0
RGA LF	0
RGA HWS	0
RGA LUST	0

NOTES:

Sites may be listed in more than one database

MAP FINDINGS
FOCUS MAP 15

Map ID	Site	Database(s)	EPA ID Number
13	W C FORE TRUCKING INC, TEXAS FLAT ROAD PIT TEXAS FLAT ROAD STENNIS SPACE CENTER, MS 39505	FINDS ECHO	1007223577 N/A
	FINDS:		
	Registry ID:	110016796797	
	Environmental Interest/Information System		
		MS-ENSITE (Mississippi - Tools For Environmental Management And Protection Organizations). Mississippi Department of Environmental Quality (MDEQ) Office of Pollution Control's (OPC) maintains enSite. It is the electronic Environmental Site Information System that that regulates compliance assurance, permitting, activity tracking, and maintenance of a single agency interest-link to definition master file.	
	ECHO:		
	Envid:	1007223577	
	Registry ID:	110016796797	
	DFR URL:	http://echo.epa.gov/detailed_facility_report?fid=110016796797	

City	EDR ID	Site Name	Site Address	Zip	Database(s)
BAY SAINT LOUIS	1016632402	HANCOCK COUNTY MAINTENANCE	ROUTE 3 BOX 821	39520	FINDS, ECHO
BAY SAINT LOUIS	1015819081	BP OIL SITE 24293	ROUTE 5 BOX 10	39520	FINDS, ECHO
BAY SAINT LOUIS	1016667391	COAST MATERIALS CO	HIGHWAY 603	39520	FINDS, ECHO
BAY SAINT LOUIS	1015998834	FRANK HILLE CHEV INCORPORATED	HIGHWAY 90	39520	FINDS, ECHO
BAY SAINT LOUIS	U003008920	FRANK HILLE CHEV INC	HIGHWAY 90	39520	UST
BAY SAINT LOUIS	1015734896	SABIC INNOVATIVE PLASTICS US, LLC	3531 PORT AND HARBOR DRIVE	39520	SEMS-ARCHIVE, RCRA-TSDF, RCRA-LQG
BAY SAINT LOUIS	1016460199	STENNIS TECHNOLOGY PARK, INC.	STATE HIGHWAY 603	39520	ICIS, FINDS, ECHO
BAY ST LOUIS	1014780446	STENNIS TECHNOLOGY CENTER, LLC	HWY 603	39520	FINDS, ECHO
BAY ST. LOUIS	1016024207	COMMERCE AND TECHNICAL PARK	INTERSTATE 10 AND HIGHWAY 603	39520	FINDS, ECHO
BAY ST. LOUIS	1004742794	HANCOCK COUNTY MAINTENANCE	ROUTE 3 BOX 821	39520	RCRA-CESQG
BAY ST. LOUIS	1004742696	JACK PERNICIARO'S MARINE	ROUTE 4 BOX 1199	39520	RCRA-CESQG
BAY ST. LOUIS	1015998175	WAFFLES PLUS RESTAURANT	HIGHWAY 603 AT INTERSTATE10	39520	FINDS, ECHO
BAY ST. LOUIS	1000475411	COAST MATERIALS COMPANY	HIGHWAY 603	39520	RCRA NonGen / NLR
BAY ST. LOUIS	1016017984	6070 HIGHWAY 604	6070 HIGHWAY 604	39520	FINDS, ECHO
BAY ST. LOUIS	1016008914	6085 HIGHWAY 604	6085 HIGHWAY 604	39520	FINDS, ECHO
BAY ST. LOUIS	1011408657	TENNESSEE GAS PIPELINE	HWY. 90	39520	FINDS, ECHO
BAY ST. LOUIS	1004743068	PERNICIARD AUTO	HIGHWAY 90	39520	RCRA-CESQG
BAY ST. LOUIS	1016002113	WINN DIXIE, NUMBER 1475, BAY ST LOUIS	HIGHWAY 90 AND MAIN STREET	39520	FINDS, ECHO
BAY ST. LOUIS	1016024400	DESIGN BUILT CONSULTING INC, CHAPEL HILL SUBDIVISION	HIGHWAY 90	39520	FINDS, ECHO
BAY ST. LOUIS	1012085264	SHEFFIELD PARK APARTMENTS	HIGHWAY 90 AND CARROLL AVENUE	39520	FINDS, ECHO
BAY ST. LOUIS	1016018133	FAMILY SERVICE ASSURANCE COMPANY INC	HIGHWAY 90 EAST	39520	FINDS, ECHO
BAY ST. LOUIS	1007203137	TENNESSEE GAS PIPELINE	HWY. 90	39520	RCRA NonGen / NLR
BAY ST. LOUIS	1007223038	MARION L DODSON	HIGHWAY 90	39520	FINDS, ECHO
BAY ST. LOUIS	1016021428	SHADY ACRES RV PARK	US HIGHWAY 90	39520	FINDS, ECHO
BAY ST. LOUIS	1016028471	BAY WEST MEDICAL AND PROFESSIONAL PLAZA	US HIGHWAY 90 AND DRINKWATER STREET	39520	FINDS, ECHO
BAY ST. LOUIS	1012083393	MDOT, US HIGHWAY 90 BRIDGE, BAY ST LOUIS	US HIGHWAY 90	39520	FINDS, ECHO
BAY ST. LOUIS	1016027552	FEMA, CURES PORT BIENVILLE SITE	LOWER BAY ROAD AND JEFFERSON LANDING ROAD	39520	FINDS, ECHO
BAY ST. LOUIS	1015995758	M MATT DURAND LLC, PORT BIENVILLE CLAY BORROW MINE	LOWER BAY ROAD	39520	FINDS, ECHO
BAY ST. LOUIS	1016038809	MISSISSIPPI POWER COMPANY STORAGE BUILDING	SOUTH WEST CORNER OF STATE STREET AND NECAISE AVEN	39520	FINDS, ECHO
CARRIERE	1004742737	FLEMING SALVAGE	ROUTE 3 267	39466	RCRA-CESQG
COLUMBIA	A100415326	CROSSROAD GROCERY	3917 HWY 44	39466	AST
HANCOCK COUNTY	1009631067	WAVELAND WATER & GAS DEPT, CITY OF	HWY 603 AND LAGAN STREET		DOT OPS
KILN	1007203136	TENNESSEE GAS PIPELINE	TEXAS FLAT RD.	39520	RCRA NonGen / NLR
MISSISSIPPI	1017386001	COAST ELECTRIC POWER ASSOCIATION	HIGHWAY 90	39520	FINDS, ECHO
PEARLINGTON	1016035093	6084 HIGHWAY 604	6084 HIGHWAY 604	39520	FINDS, ECHO
PEARLINGTON	1016023533	5426 HIGHWAY 604	5426 HIGHWAY 604	39520	FINDS, ECHO
PICAYUNE	1004742662	SLAVEN DIESEL	HIGHWAY 11 SOUTH	39466	RCRA-CESQG
PICAYUNE	1015998826	FARMERS WAREHOUSE, PICAYUNE	HIGHWAY 11 SOUTH	39466	FINDS, ECHO
PICAYUNE	U003008744	TRIM OIL COMPANY	HIGHWAY 11 SOUTH	39466	UST
PICAYUNE	A100410006	MICKEY'S QUICK STOP #2	6478 HWY 11 N	39466	AST

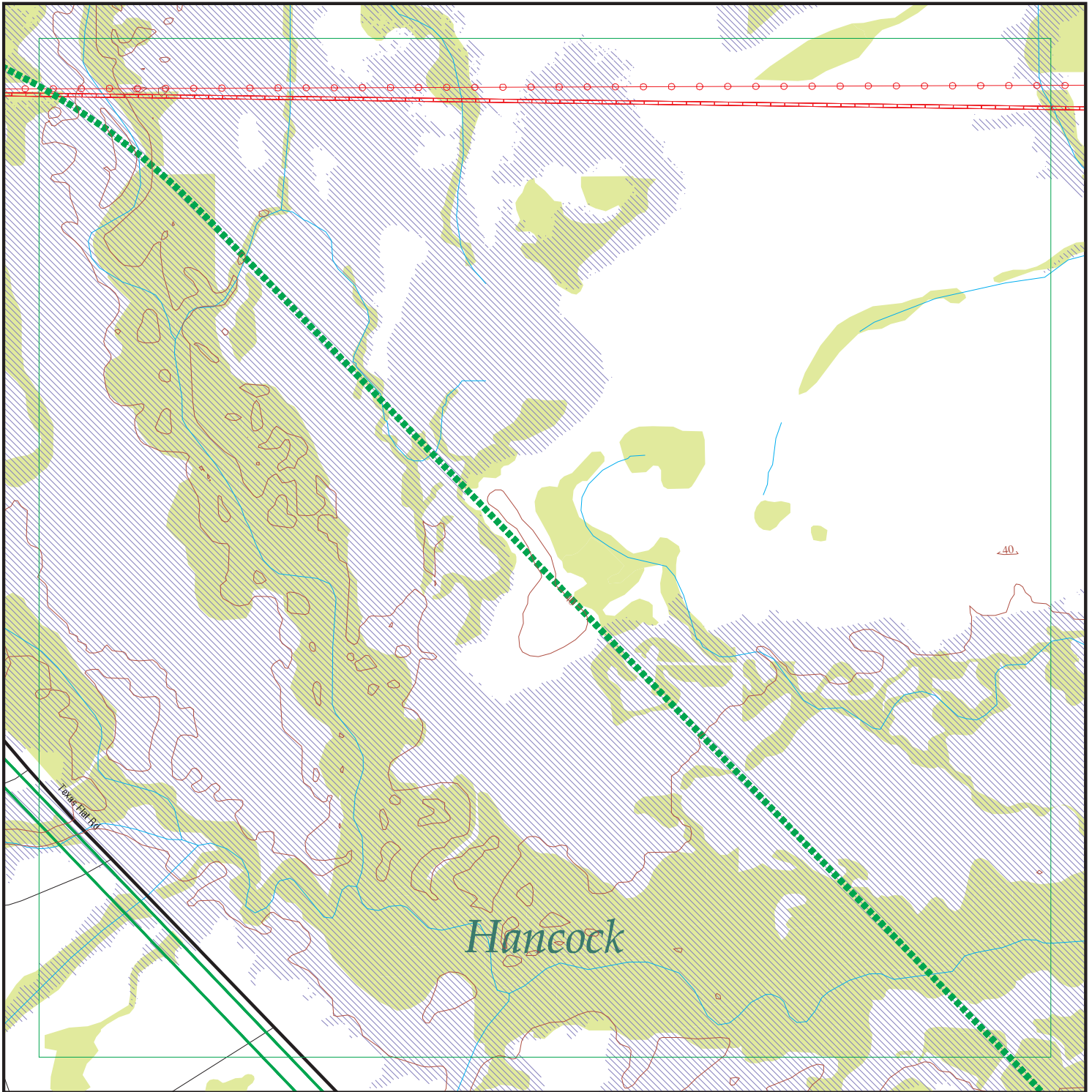
FOCUS MAP 15 ORPHAN SUMMARY

City	EDR ID	Site Name	Site Address	Zip	Database(s)
PICAYUNE	1016014422	SOUTH MS DIST COMPANY	HIGHWAY 11	39466	FINDS, ECHO
PICAYUNE	U003883737	PICAYUNE SPORTS & SWIM	HIGHWAY 11	39466	UST
PICAYUNE	1012083634	GIBSON PRODUCTS	HIGHWAY 11 NORTH	39466	FINDS, ECHO
PICAYUNE	1016028284	SCHILLING SLAUGHTER HOUSE	HIGHWAY 11	39466	FINDS, ECHO
PICAYUNE	1016014433	TRIM OIL COMPANY	HIGHWAY 11 SOUTH	39466	FINDS, ECHO
PICAYUNE	U003832548	FAMILY CHECK ADVANCE	HIGHWAY 11 & 4TH STREET	39466	UST
PICAYUNE	1017528810	PICAYUNE SPORTS SWIM	HIGHWAY 11	39466	ECHO
PICAYUNE	1005855407	COMPLETE ENVIRONMENTAL REDEDIATION COMPA LLC	HIGHWAY 11	39466	FINDS, ECHO
PICAYUNE	1016005280	STEWART MACHINE AND ENGINEERING INC	HIGHWAY 11	39466	FINDS, ECHO
PICAYUNE	1016648912	SLAVEN DIESEL	HIGHWAY 11 SOUTH	39466	FINDS, ECHO
PICAYUNE	1012082322	BEAU JARDIN SUBDIVISION	HIGHWAY 11 AND LAKESHORE DRIVE	39466	FINDS, ECHO
PICAYUNE	S117670817	PEARL RIVER COUNTY BOARD OF SUPERVISORS, RICHARDSON OZONA RO	HIGHWAY 11 AND HIGHLAND PARKWAY	39466	PERMITS
PICAYUNE	U001294670	DONALD G STOCKSTILL	ROUTE 3 BOX 411	39466	UST
PICAYUNE	1017526736	ALFRED E WITTORF SWINE WASTE DISPOSAL	ROUTE 3 BOX 357	39466	ECHO
PICAYUNE	1016018000	DONALD G STOCKSTILL	ROUTE 3 BOX 411	39466	FINDS, ECHO
PICAYUNE	1016030896	THIGPENS SLAUGHTER HOUSE	ROUTE 4 BOX 454	39466	FINDS, ECHO
PICAYUNE	1000532503	A & G AUTOMOTIVE & TRANSMISSION	HIGHWAY 43 SOUTH	39466	RCRA NonGen / NLR
PICAYUNE	1016014644	CATAHOULA GROCERY	HIGHWAY 43 SOUTH	39466	FINDS, ECHO
PICAYUNE	1016042407	GULF SOUTH HOSPITAL	HIGHWAY 43	39466	FINDS, ECHO
PICAYUNE	1016605232	A AND G AUTOMOTIVE AND TRANSMISSION	HIGHWAY 43 SOUTH	39466	FINDS, ECHO
PICAYUNE	1016042048	TOWNSEND PROPERTY	HIGHWAY 43	39466	FINDS, ECHO
PICAYUNE	1012084838	JST PROPERTIES, SOUTHERN OAK ESTATES	HIGHWAY 43	39466	FINDS, ECHO
PICAYUNE	1015998460	LIVE OAK PLANTATION	HIGHWAY 43	39466	FINDS, ECHO
PICAYUNE	1016016045	TIMBER CREEK SUBDIVISION	HIGHWAY 43	39466	FINDS, ECHO
PICAYUNE	1014393657	HOME DEPOT NUMBER 2915	2000 HIGHWAY 43 SOUTH	39466	RCRA-SQG
PICAYUNE	S118370446	GLENDA BURAS, SOUTHERN OAK ESTATES	HIGHWAY 43	39466	PERMITS, NPDES
PICAYUNE	1016021728	ARIZONA CHEMICAL	HIGHWAY 43	39466	FINDS, ECHO
PICAYUNE	1016041742	JAMES A STOCKSTILL	HIGHWAY 43	39466	FINDS, ECHO
PICAYUNE	1004743509	DOUBLE D AUTOMOTIVE	405-1/2 HWY 43 SOUTH	39466	RCRA-CESQG
PICAYUNE	1015998810	FRIERSON SLAUGHTERHOUSE	HIGHWAY 43	39466	FINDS, ECHO
PICAYUNE	1005854714	SMITH SAND AND GRAVEL COMPANY	HIGHWAY 43	39466	FINDS, ECHO
PICAYUNE	1001202609	APG, INC.	HWY 43 S	39466	RCRA-CESQG
PICAYUNE	1007220808	STUART COMPANY, RIDGEWOOD ESTATES	HIGHWAY 43	39466	FINDS, ECHO
PICAYUNE	1016014328	ARDELL STOCKSTILL AND SON	HIGHWAY 43	39466	FINDS, ECHO
PICAYUNE	S117669973	PEARL RIVER COUNTY BOARD OF SUPERVISORS, HIGHLAND COMMONS PA	HIGHWAY 43 AND SHEPPARD BOULEVARD	39466	PERMITS
PICAYUNE	1000475518	STOCKSTILL EQUIPMENT CO., INC.	608 HIGHWAY 435	39466	RCRA NonGen / NLR
PICAYUNE	1015999437	GLEND A F LEE	ROUTE 5 BOX 63	39466	FINDS, ECHO
PICAYUNE	U003773787	GLEND A F LEE	ROUTE 5 BOX 63	39466	UST
PICAYUNE	1007223057	DONIVAN CARL CUEVAS, CARL CUEVAS PIT	HIGHWAY 53	39466	FINDS, ECHO
PICAYUNE	1015998469	DARRIS MOELLER GRADE A DAIRY	HIGHWAY 59	39466	FINDS, ECHO
PICAYUNE	S108086177	THIGPEN SEPTIC TANK COMPANY	HIGHWAY 607	39466	PERMITS
PICAYUNE	1007221155	SOUTHERN LAND AND CATTLE COMPANY, SOUTHEI LAND PIT NUMBER 1	HIGHWAY 607	39466	FINDS, ECHO
PICAYUNE	1016017980	W G YATES AND SONS CONSTRUCTION COMPANY	HIGHWAY 607	39466	FINDS, ECHO

FOCUS MAP 15 ORPHAN SUMMARY

City	EDR ID	Site Name	Site Address	Zip	Database(s)
PICAYUNE	1016036766	MCDONALD ENTERPRISES INC, MCDONALD MINE	HIGHWAY 607	39466	FINDS, ECHO
PICAYUNE	1016003931	TURTLESKINN SAND AND GRAVEL COMPANY	HIGHWAY 607	39466	FINDS, ECHO
PICAYUNE	1015997351	SOUTH GATE AGGREGATES, BURGE MINE NUMBER	HIGHWAY 607	39466	FINDS, ECHO
PICAYUNE	S117669933	MCDONALD ENTERPRISES INC, MCDONALD MINE	HIGHWAY 607	39466	PERMITS
PICAYUNE	1008902325	PHILLIPS TRUCKING COMPANY, PHILLIPS 607 PIT	HIGHWAY 607	39466	FINDS, ECHO
PICAYUNE	1016014956	HUEY STOCKSTILL INC, KELLAR MINE	HIGHWAY 607	39466	FINDS, ECHO
PICAYUNE	S118370734	WAL MART NEIGHBORHOOD MARKET, NUMBER 5720-00	HAYDON OAKS DRIVE AND HIGHWAY 11	39466	PERMITS
PICAYUNE	1012079996	G9 CORPORATION, BRECKENRIDGE SUBDIVISION	US HIGHWAY 43 NORTH	39466	FINDS, ECHO
PICAYUNE	S116018826	WOODS SUBDIVISION, THE	US HIGHWAY 11	39466	PERMITS
PICAYUNE	1004742747	OUTDOOR POWER EQUIPMENT	MISS. MALL, HIGHWAY 435	39466	RCRA-CESQG
PICAYUNE	1016659875	OUTDOOR POWER EQUIPMENT	MISSISSIPPI MALL HIGHWAY 43 SOUTH	39466	FINDS, ECHO
PICAYUNE	S118456506	POPLARVILLE LOWER ELEMENTARY SCHOOL	NEAR INTERSECTION OF HIGHWAY 11 AND MEADOWGREEN ROAD	39466	ASBESTOS
PICAYUNE	1007735168	WETLANDS (MARK GIBSON)	OFF HWY 11; ALLIGATOR BRANCH	39466	FINDS, ECHO
PICAYUNE	1011548592	WETLANDS (MARK GIBSON)	OFF HWY 11	39466	ICIS
PICAYUNE	1016017173	SOUTH GATE AGGREGATES LLC, BURGE MINE	OLD HIGHWAY 11	39466	FINDS, ECHO
PICAYUNE	S117669482	SOUTH GATE AGGREGATES LLC, BURGE MINE	OLD HIGHWAY 11	39466	PERMITS
PICAYUNE	S111209302	MDOT, PEARL RIVER, 102186301000	STATE ROUTE 43	39466	PERMITS
SANTA ROSA	1016003415	W B GOTTRUCKS SAND AND GRAVEL	MISSISSIPPI HIGHWAY 607	39466	FINDS, ECHO
ST. LOUIS	S118370603	M MATT DURAND LLC, PORT BIENVILLE CLAY BORROW MINE	LOWER BAY ROAD BAY	39520	PERMITS
ST. LOUIS	S118370454	HANCOCK COUNTY PORT AND HARBOR COMMISSIC PORT BIENVILLE IND	13010 SEAPLANE ROAD BAY	39520	PERMITS, NPDES
ST. LOUIS	S118370645	STATE ROUTE 607 WIDENING PROJECT	STATE ROUTE 607 BAY	39520	PERMITS
STENNIS SPACE CENTER	1012084799	INTERSTATE 10 VISITORS CENTER	INTERSTATE 10 AND HIGHWAY 607	39529	FINDS, ECHO
STENNIS SPACE CENTER	1012086005	EMERGENCY OPERATIONS CENTER	HIGHWAY 607 AND SATURN DRIVE	39529	FINDS, ECHO
WAVELAND	1011901541	CAMERON BAY ESTATES	OFF HWY 603	39520	ICIS, FINDS, ECHO

Focus Map 16

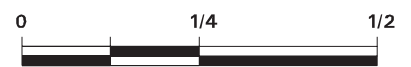


EDR DataMap® - Environmental Atlas

Port Bienville Railroad

Legend

- | | | | | |
|-----------------------------|--------------------|-------------------------|-------------------|---------------------|
| Roads | Waterways | Powerlines | Water | Listed Sites |
| Major Roads | Railroads | Pipelines | Superfund Sites | Sensitive Receptors |
| Contour Lines | Study Boundary | Fault Lines | Federal DOD Sites | |
| National Wetlands Inventory | 100-Yr Flood Zones | Indian Reservations BIA | | |



Scale in Miles

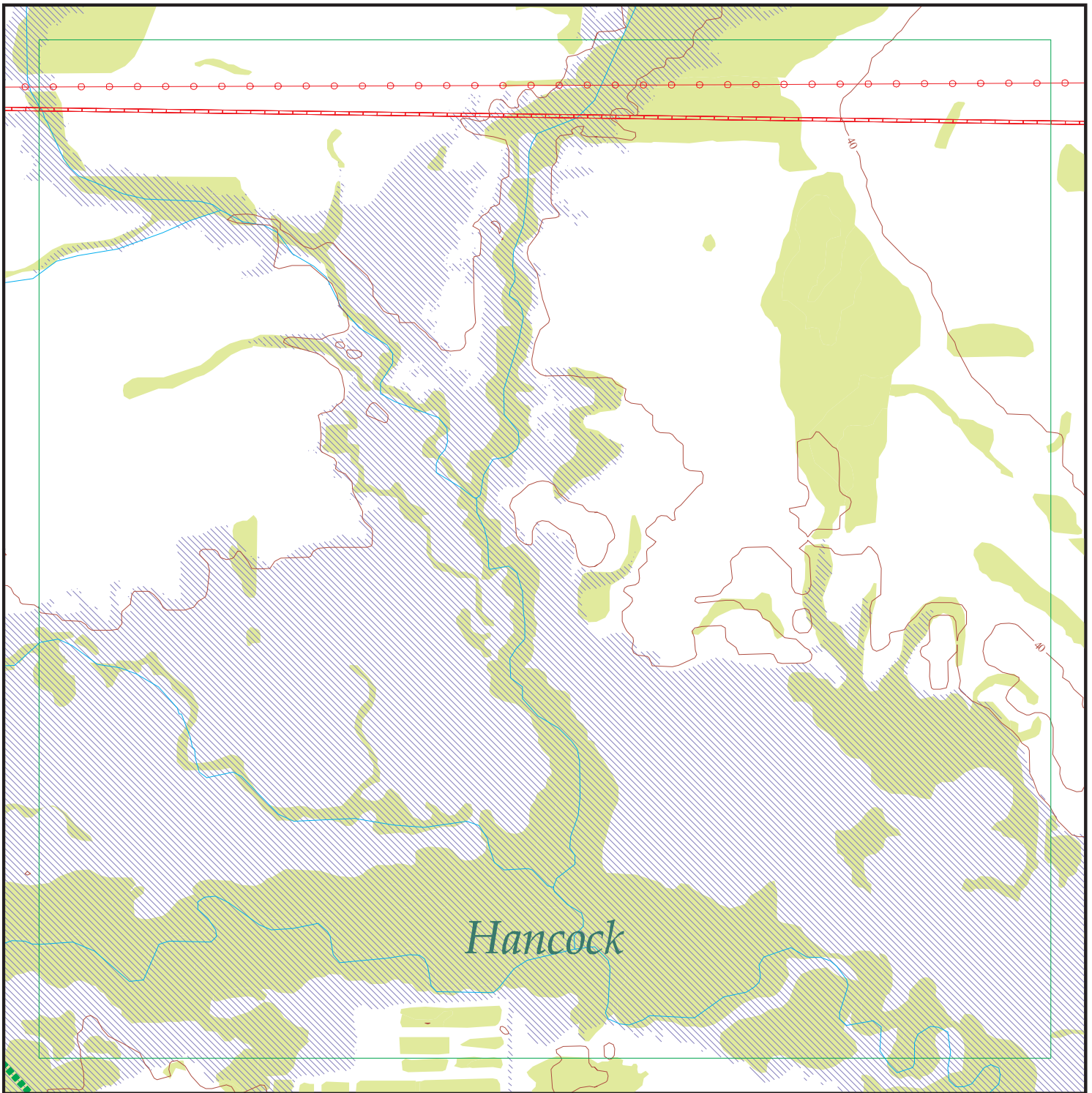
City	EDR ID	Site Name	Site Address	Zip	Database(s)
BAY SAINT LOUIS	1016632402	HANCOCK COUNTY MAINTENANCE	ROUTE 3 BOX 821	39520	FINDS, ECHO
BAY SAINT LOUIS	1015819081	BP OIL SITE 24293	ROUTE 5 BOX 10	39520	FINDS, ECHO
BAY SAINT LOUIS	1016667391	COAST MATERIALS CO	HIGHWAY 603	39520	FINDS, ECHO
BAY SAINT LOUIS	1015998834	FRANK HILLE CHEV INCORPORATED	HIGHWAY 90	39520	FINDS, ECHO
BAY SAINT LOUIS	U003008920	FRANK HILLE CHEV INC	HIGHWAY 90	39520	UST
BAY SAINT LOUIS	1015734896	SABIC INNOVATIVE PLASTICS US, LLC	3531 PORT AND HARBOR DRIVE	39520	SEMS-ARCHIVE, RCRA-TSDF, RCRA-LQG
BAY SAINT LOUIS	1016460199	STENNIS TECHNOLOGY PARK, INC.	STATE HIGHWAY 603	39520	ICIS, FINDS, ECHO
BAY ST LOUIS	1014780446	STENNIS TECHNOLOGY CENTER, LLC	HWY 603	39520	FINDS, ECHO
BAY ST. LOUIS	1016024207	COMMERCE AND TECHNICAL PARK	INTERSTATE 10 AND HIGHWAY 603	39520	FINDS, ECHO
BAY ST. LOUIS	1004742794	HANCOCK COUNTY MAINTENANCE	ROUTE 3 BOX 821	39520	RCRA-CESQG
BAY ST. LOUIS	1004742696	JACK PERNICIARO'S MARINE	ROUTE 4 BOX 1199	39520	RCRA-CESQG
BAY ST. LOUIS	1015998175	WAFFLES PLUS RESTAURANT	HIGHWAY 603 AT INTERSTATE10	39520	FINDS, ECHO
BAY ST. LOUIS	1000475411	COAST MATERIALS COMPANY	HIGHWAY 603	39520	RCRA NonGen / NLR
BAY ST. LOUIS	1016017984	6070 HIGHWAY 604	6070 HIGHWAY 604	39520	FINDS, ECHO
BAY ST. LOUIS	1016008914	6085 HIGHWAY 604	6085 HIGHWAY 604	39520	FINDS, ECHO
BAY ST. LOUIS	1011408657	TENNESSEE GAS PIPELINE	HWY. 90	39520	FINDS, ECHO
BAY ST. LOUIS	1004743068	PERNICIARD AUTO	HIGHWAY 90	39520	RCRA-CESQG
BAY ST. LOUIS	1016002113	WINN DIXIE, NUMBER 1475, BAY ST LOUIS	HIGHWAY 90 AND MAIN STREET	39520	FINDS, ECHO
BAY ST. LOUIS	1016024400	DESIGN BUILT CONSULTING INC, CHAPEL HILL SUBDIVISION	HIGHWAY 90	39520	FINDS, ECHO
BAY ST. LOUIS	1012085264	SHEFFIELD PARK APARTMENTS	HIGHWAY 90 AND CARROLL AVENUE	39520	FINDS, ECHO
BAY ST. LOUIS	1016018133	FAMILY SERVICE ASSURANCE COMPANY INC	HIGHWAY 90 EAST	39520	FINDS, ECHO
BAY ST. LOUIS	1007203137	TENNESSEE GAS PIPELINE	HWY. 90	39520	RCRA NonGen / NLR
BAY ST. LOUIS	1007223038	MARION L DODSON	HIGHWAY 90	39520	FINDS, ECHO
BAY ST. LOUIS	1016021428	SHADY ACRES RV PARK	US HIGHWAY 90	39520	FINDS, ECHO
BAY ST. LOUIS	1016028471	BAY WEST MEDICAL AND PROFESSIONAL PLAZA	US HIGHWAY 90 AND DRINKWATER STREET	39520	FINDS, ECHO
BAY ST. LOUIS	1012083393	MDOT, US HIGHWAY 90 BRIDGE, BAY ST LOUIS	US HIGHWAY 90	39520	FINDS, ECHO
BAY ST. LOUIS	1016027552	FEMA, CURES PORT BIENVILLE SITE	LOWER BAY ROAD AND JEFFERSON LANDING ROAD	39520	FINDS, ECHO
BAY ST. LOUIS	1015995758	M MATT DURAND LLC, PORT BIENVILLE CLAY BORROW MINE	LOWER BAY ROAD	39520	FINDS, ECHO
BAY ST. LOUIS	1016038809	MISSISSIPPI POWER COMPANY STORAGE BUILDING	SOUTH WEST CORNER OF STATE STREET AND NECAISE AVEN	39520	FINDS, ECHO
CARRIERE	1004742737	FLEMING SALVAGE	ROUTE 3 267	39466	RCRA-CESQG
COLUMBIA	A100415326	CROSSROAD GROCERY	3917 HWY 44	39466	AST
HANCOCK COUNTY	1009631067	WAVELAND WATER & GAS DEPT, CITY OF	HWY 603 AND LAGAN STREET		DOT OPS
KILN	1007203136	TENNESSEE GAS PIPELINE	TEXAS FLAT RD.	39520	RCRA NonGen / NLR
MISSISSIPPI	1017386001	COAST ELECTRIC POWER ASSOCIATION	HIGHWAY 90	39520	FINDS, ECHO
PEARLINGTON	1016035093	6084 HIGHWAY 604	6084 HIGHWAY 604	39520	FINDS, ECHO
PEARLINGTON	1016023533	5426 HIGHWAY 604	5426 HIGHWAY 604	39520	FINDS, ECHO
PICAYUNE	1004742662	SLAVEN DIESEL	HIGHWAY 11 SOUTH	39466	RCRA-CESQG
PICAYUNE	1015998826	FARMERS WAREHOUSE, PICAYUNE	HIGHWAY 11 SOUTH	39466	FINDS, ECHO
PICAYUNE	U003008744	TRIM OIL COMPANY	HIGHWAY 11 SOUTH	39466	UST
PICAYUNE	A100410006	MICKEY'S QUICK STOP #2	6478 HWY 11 N	39466	AST

City	EDR ID	Site Name	Site Address	Zip	Database(s)
PICAYUNE	1016014422	SOUTH MS DIST COMPANY	HIGHWAY 11	39466	FINDS, ECHO
PICAYUNE	U003883737	PICAYUNE SPORTS & SWIM	HIGHWAY 11	39466	UST
PICAYUNE	1012083634	GIBSON PRODUCTS	HIGHWAY 11 NORTH	39466	FINDS, ECHO
PICAYUNE	1016028284	SCHILLING SLAUGHTER HOUSE	HIGHWAY 11	39466	FINDS, ECHO
PICAYUNE	1016014433	TRIM OIL COMPANY	HIGHWAY 11 SOUTH	39466	FINDS, ECHO
PICAYUNE	U003832548	FAMILY CHECK ADVANCE	HIGHWAY 11 & 4TH STREET	39466	UST
PICAYUNE	1017528810	PICAYUNE SPORTS SWIM	HIGHWAY 11	39466	ECHO
PICAYUNE	1005855407	COMPLETE ENVIRONMENTAL REDEDIATION COMPA LLC	HIGHWAY 11	39466	FINDS, ECHO
PICAYUNE	1016005280	STEWART MACHINE AND ENGINEERING INC	HIGHWAY 11	39466	FINDS, ECHO
PICAYUNE	1016648912	SLAVEN DIESEL	HIGHWAY 11 SOUTH	39466	FINDS, ECHO
PICAYUNE	1012082322	BEAU JARDIN SUBDIVISION	HIGHWAY 11 AND LAKESHORE DRIVE	39466	FINDS, ECHO
PICAYUNE	S117670817	PEARL RIVER COUNTY BOARD OF SUPERVISORS, RICHARDSON OZONA RO	HIGHWAY 11 AND HIGHLAND PARKWAY	39466	PERMITS
PICAYUNE	U001294670	DONALD G STOCKSTILL	ROUTE 3 BOX 411	39466	UST
PICAYUNE	1017526736	ALFRED E WITTORF SWINE WASTE DISPOSAL	ROUTE 3 BOX 357	39466	ECHO
PICAYUNE	1016018000	DONALD G STOCKSTILL	ROUTE 3 BOX 411	39466	FINDS, ECHO
PICAYUNE	1016030896	THIGPENS SLAUGHTER HOUSE	ROUTE 4 BOX 454	39466	FINDS, ECHO
PICAYUNE	1000532503	A & G AUTOMOTIVE & TRANSMISSION	HIGHWAY 43 SOUTH	39466	RCRA NonGen / NLR
PICAYUNE	1016014644	CATAHOULA GROCERY	HIGHWAY 43 SOUTH	39466	FINDS, ECHO
PICAYUNE	1016042407	GULF SOUTH HOSPITAL	HIGHWAY 43	39466	FINDS, ECHO
PICAYUNE	1016605232	A AND G AUTOMOTIVE AND TRANSMISSION	HIGHWAY 43 SOUTH	39466	FINDS, ECHO
PICAYUNE	1016042048	TOWNSEND PROPERTY	HIGHWAY 43	39466	FINDS, ECHO
PICAYUNE	1012084838	JST PROPERTIES, SOUTHERN OAK ESTATES	HIGHWAY 43	39466	FINDS, ECHO
PICAYUNE	1015998460	LIVE OAK PLANTATION	HIGHWAY 43	39466	FINDS, ECHO
PICAYUNE	1016016045	TIMBER CREEK SUBDIVISION	HIGHWAY 43	39466	FINDS, ECHO
PICAYUNE	1014393657	HOME DEPOT NUMBER 2915	2000 HIGHWAY 43 SOUTH	39466	RCRA-SQG
PICAYUNE	S118370446	GLENDA BURAS, SOUTHERN OAK ESTATES	HIGHWAY 43	39466	PERMITS, NPDES
PICAYUNE	1016021728	ARIZONA CHEMICAL	HIGHWAY 43	39466	FINDS, ECHO
PICAYUNE	1016041742	JAMES A STOCKSTILL	HIGHWAY 43	39466	FINDS, ECHO
PICAYUNE	1004743509	DOUBLE D AUTOMOTIVE	405-1/2 HWY 43 SOUTH	39466	RCRA-CESQG
PICAYUNE	1015998810	FRIERSON SLAUGHTERHOUSE	HIGHWAY 43	39466	FINDS, ECHO
PICAYUNE	1005854714	SMITH SAND AND GRAVEL COMPANY	HIGHWAY 43	39466	FINDS, ECHO
PICAYUNE	1001202609	APG, INC.	HWY 43 S	39466	RCRA-CESQG
PICAYUNE	1007220808	STUART COMPANY, RIDGEWOOD ESTATES	HIGHWAY 43	39466	FINDS, ECHO
PICAYUNE	1016014328	ARDELL STOCKSTILL AND SON	HIGHWAY 43	39466	FINDS, ECHO
PICAYUNE	S117669973	PEARL RIVER COUNTY BOARD OF SUPERVISORS, HIGHLAND COMMONS PA	HIGHWAY 43 AND SHEPPARD BOULEVARD	39466	PERMITS
PICAYUNE	1000475518	STOCKSTILL EQUIPMENT CO., INC.	608 HIGHWAY 435	39466	RCRA NonGen / NLR
PICAYUNE	1015999437	GLENDA F LEE	ROUTE 5 BOX 63	39466	FINDS, ECHO
PICAYUNE	U003773787	GLENDA F LEE	ROUTE 5 BOX 63	39466	UST
PICAYUNE	1007223057	DONIVAN CARL CUEVAS, CARL CUEVAS PIT	HIGHWAY 53	39466	FINDS, ECHO
PICAYUNE	1015998469	DARRIS MOELLER GRADE A DAIRY	HIGHWAY 59	39466	FINDS, ECHO
PICAYUNE	S108086177	THIGPEN SEPTIC TANK COMPANY	HIGHWAY 607	39466	PERMITS
PICAYUNE	1007221155	SOUTHERN LAND AND CATTLE COMPANY, SOUTHEI LAND PIT NUMBER 1	HIGHWAY 607	39466	FINDS, ECHO
PICAYUNE	1016017980	W G YATES AND SONS CONSTRUCTION COMPANY	HIGHWAY 607	39466	FINDS, ECHO

FOCUS MAP 16 ORPHAN SUMMARY

City	EDR ID	Site Name	Site Address	Zip	Database(s)
PICAYUNE	1016036766	MCDONALD ENTERPRISES INC, MCDONALD MINE	HIGHWAY 607	39466	FINDS, ECHO
PICAYUNE	1016003931	TURTLESKINN SAND AND GRAVEL COMPANY	HIGHWAY 607	39466	FINDS, ECHO
PICAYUNE	1015997351	SOUTH GATE AGGREGATES, BURGE MINE NUMBER	HIGHWAY 607	39466	FINDS, ECHO
PICAYUNE	S117669933	MCDONALD ENTERPRISES INC, MCDONALD MINE	HIGHWAY 607	39466	PERMITS
PICAYUNE	1008902325	PHILLIPS TRUCKING COMPANY, PHILLIPS 607 PIT	HIGHWAY 607	39466	FINDS, ECHO
PICAYUNE	1016014956	HUEY STOCKSTILL INC, KELLAR MINE	HIGHWAY 607	39466	FINDS, ECHO
PICAYUNE	S118370734	WAL MART NEIGHBORHOOD MARKET, NUMBER 5720-00	HAYDON OAKS DRIVE AND HIGHWAY 11	39466	PERMITS
PICAYUNE	1012079996	G9 CORPORATION, BRECKENRIDGE SUBDIVISION	US HIGHWAY 43 NORTH	39466	FINDS, ECHO
PICAYUNE	S116018826	WOODS SUBDIVISION, THE	US HIGHWAY 11	39466	PERMITS
PICAYUNE	1004742747	OUTDOOR POWER EQUIPMENT	MISS. MALL, HIGHWAY 435	39466	RCRA-CESQG
PICAYUNE	1016659875	OUTDOOR POWER EQUIPMENT	MISSISSIPPI MALL HIGHWAY 43 SOUTH	39466	FINDS, ECHO
PICAYUNE	S118456506	POPLARVILLE LOWER ELEMENTARY SCHOOL	NEAR INTERSECTION OF HIGHWAY 11 AND MEADOWGREEN ROAD	39466	ASBESTOS
PICAYUNE	1007735168	WETLANDS (MARK GIBSON)	OFF HWY 11; ALLIGATOR BRANCH	39466	FINDS, ECHO
PICAYUNE	1011548592	WETLANDS (MARK GIBSON)	OFF HWY 11	39466	ICIS
PICAYUNE	1016017173	SOUTH GATE AGGREGATES LLC, BURGE MINE	OLD HIGHWAY 11	39466	FINDS, ECHO
PICAYUNE	S117669482	SOUTH GATE AGGREGATES LLC, BURGE MINE	OLD HIGHWAY 11	39466	PERMITS
PICAYUNE	S111209302	MDOT, PEARL RIVER, 102186301000	STATE ROUTE 43	39466	PERMITS
SANTA ROSA	1016003415	W B GOTTRUCKS SAND AND GRAVEL	MISSISSIPPI HIGHWAY 607	39466	FINDS, ECHO
ST. LOUIS	S118370603	M MATT DURAND LLC, PORT BIENVILLE CLAY BORROW MINE	LOWER BAY ROAD BAY	39520	PERMITS
ST. LOUIS	S118370454	HANCOCK COUNTY PORT AND HARBOR COMMISSIC PORT BIENVILLE IND	13010 SEAPLANE ROAD BAY	39520	PERMITS, NPDES
ST. LOUIS	S118370645	STATE ROUTE 607 WIDENING PROJECT	STATE ROUTE 607 BAY	39520	PERMITS
STENNIS SPACE CENTER	1012084799	INTERSTATE 10 VISITORS CENTER	INTERSTATE 10 AND HIGHWAY 607	39529	FINDS, ECHO
STENNIS SPACE CENTER	1012086005	EMERGENCY OPERATIONS CENTER	HIGHWAY 607 AND SATURN DRIVE	39529	FINDS, ECHO
WAVELAND	1011901541	CAMERON BAY ESTATES	OFF HWY 603	39520	ICIS, FINDS, ECHO

Focus Map 17



EDR DataMap® - Environmental Atlas

Port Bienville Railroad

Legend

Roads	Waterways	Powerlines	Water	Listed Sites
Major Roads	Railroads	Pipelines	Superfund Sites	Sensitive Receptors
Contour Lines	Study Boundary	Fault Lines	Federal DOD Sites	
National Wetlands Inventory	100-Yr Flood Zones	Indian Reservations BIA		

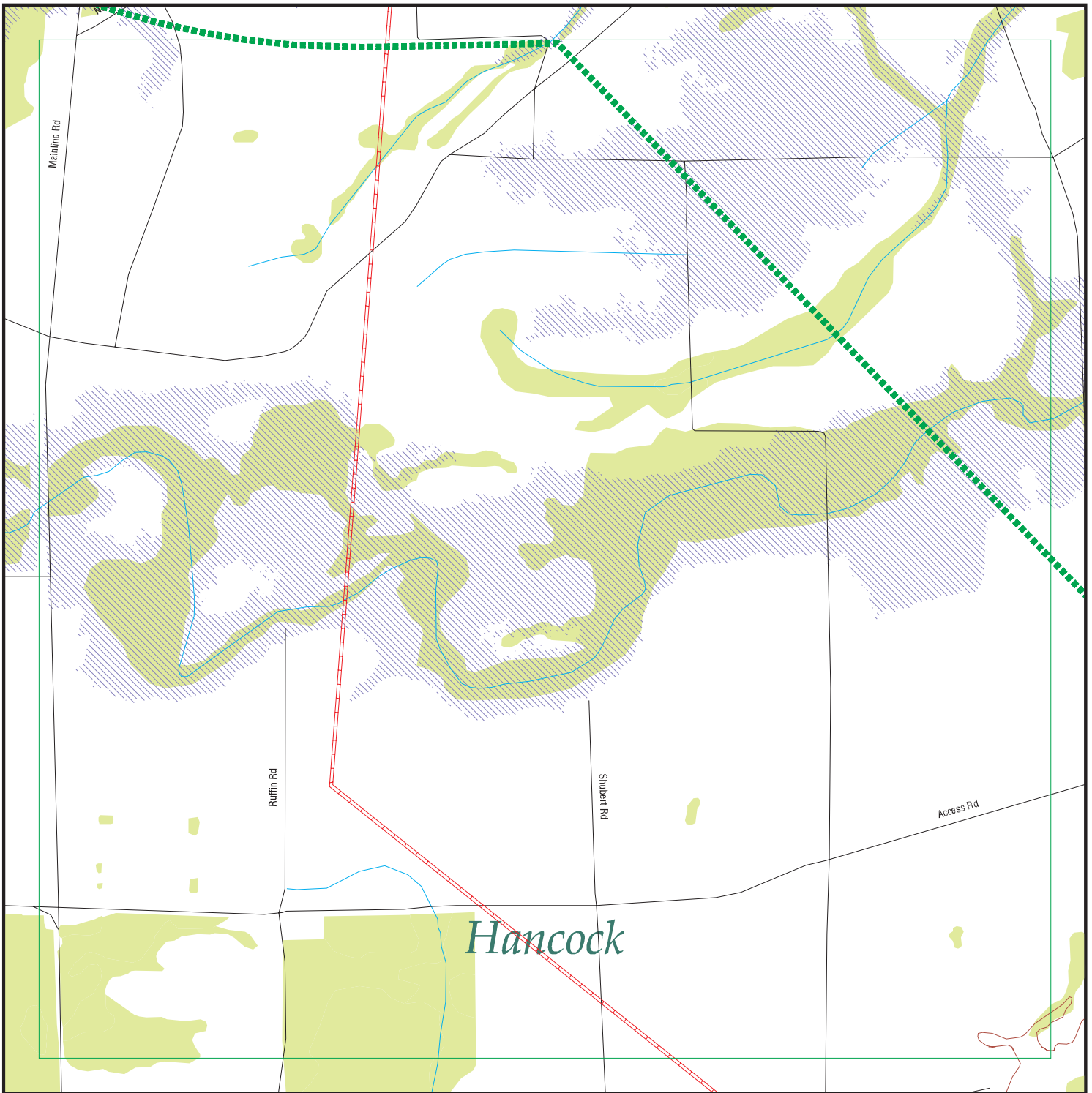


Scale in Miles

FOCUS MAP 17 ORPHAN SUMMARY

City	EDR ID	Site Name	Site Address	Zip	Database(s)
BAY SAINT LOUIS	1016632402	HANCOCK COUNTY MAINTENANCE	ROUTE 3 BOX 821	39520	FINDS, ECHO
BAY SAINT LOUIS	1015819081	BP OIL SITE 24293	ROUTE 5 BOX 10	39520	FINDS, ECHO
BAY SAINT LOUIS	1016667391	COAST MATERIALS CO	HIGHWAY 603	39520	FINDS, ECHO
BAY SAINT LOUIS	1015998834	FRANK HILLE CHEV INCORPORATED	HIGHWAY 90	39520	FINDS, ECHO
BAY SAINT LOUIS	U003008920	FRANK HILLE CHEV INC	HIGHWAY 90	39520	UST
BAY SAINT LOUIS	1015734896	SABIC INNOVATIVE PLASTICS US, LLC	3531 PORT AND HARBOR DRIVE	39520	SEMS-ARCHIVE, RCRA-TSDF, RCRA-LQG
BAY SAINT LOUIS	1016460199	STENNIS TECHNOLOGY PARK, INC.	STATE HIGHWAY 603	39520	ICIS, FINDS, ECHO
BAY ST LOUIS	1014780446	STENNIS TECHNOLOGY CENTER, LLC	HWY 603	39520	FINDS, ECHO
BAY ST. LOUIS	1016024207	COMMERCE AND TECHNICAL PARK	INTERSTATE 10 AND HIGHWAY 603	39520	FINDS, ECHO
BAY ST. LOUIS	1004742794	HANCOCK COUNTY MAINTENANCE	ROUTE 3 BOX 821	39520	RCRA-CESQG
BAY ST. LOUIS	1004742696	JACK PERNICIARO'S MARINE	ROUTE 4 BOX 1199	39520	RCRA-CESQG
BAY ST. LOUIS	1015998175	WAFFLES PLUS RESTAURANT	HIGHWAY 603 AT INTERSTATE10	39520	FINDS, ECHO
BAY ST. LOUIS	1000475411	COAST MATERIALS COMPANY	HIGHWAY 603	39520	RCRA NonGen / NLR
BAY ST. LOUIS	1016017984	6070 HIGHWAY 604	6070 HIGHWAY 604	39520	FINDS, ECHO
BAY ST. LOUIS	1016008914	6085 HIGHWAY 604	6085 HIGHWAY 604	39520	FINDS, ECHO
BAY ST. LOUIS	1011408657	TENNESSEE GAS PIPELINE	HWY. 90	39520	FINDS, ECHO
BAY ST. LOUIS	1004743068	PERNICIARD AUTO	HIGHWAY 90	39520	RCRA-CESQG
BAY ST. LOUIS	1016002113	WINN DIXIE, NUMBER 1475, BAY ST LOUIS	HIGHWAY 90 AND MAIN STREET	39520	FINDS, ECHO
BAY ST. LOUIS	1016024400	DESIGN BUILT CONSULTING INC, CHAPEL HILL SUBDIVISION	HIGHWAY 90	39520	FINDS, ECHO
BAY ST. LOUIS	1012085264	SHEFFIELD PARK APARTMENTS	HIGHWAY 90 AND CARROLL AVENUE	39520	FINDS, ECHO
BAY ST. LOUIS	1016018133	FAMILY SERVICE ASSURANCE COMPANY INC	HIGHWAY 90 EAST	39520	FINDS, ECHO
BAY ST. LOUIS	1007203137	TENNESSEE GAS PIPELINE	HWY. 90	39520	RCRA NonGen / NLR
BAY ST. LOUIS	1007223038	MARION L DODSON	HIGHWAY 90	39520	FINDS, ECHO
BAY ST. LOUIS	1016021428	SHADY ACRES RV PARK	US HIGHWAY 90	39520	FINDS, ECHO
BAY ST. LOUIS	1016028471	BAY WEST MEDICAL AND PROFESSIONAL PLAZA	US HIGHWAY 90 AND DRINKWATER STREET	39520	FINDS, ECHO
BAY ST. LOUIS	1012083393	MDOT, US HIGHWAY 90 BRIDGE, BAY ST LOUIS	US HIGHWAY 90	39520	FINDS, ECHO
BAY ST. LOUIS	1016027552	FEMA, CURES PORT BIENVILLE SITE	LOWER BAY ROAD AND JEFFERSON LANDING ROAD	39520	FINDS, ECHO
BAY ST. LOUIS	1015995758	M MATT DURAND LLC, PORT BIENVILLE CLAY BORROW MINE	LOWER BAY ROAD	39520	FINDS, ECHO
BAY ST. LOUIS	1016038809	MISSISSIPPI POWER COMPANY STORAGE BUILDING	SOUTH WEST CORNER OF STATE STREET AND NECAISE AVEN	39520	FINDS, ECHO
HANCOCK COUNTY	1009631067	WAVELAND WATER & GAS DEPT, CITY OF	HWY 603 AND LAGAN STREET		DOT OPS
MISSISSIPPI	1017386001	COAST ELECTRIC POWER ASSOCIATION	HIGHWAY 90	39520	FINDS, ECHO
PEARLINGTON	1016035093	6084 HIGHWAY 604	6084 HIGHWAY 604	39520	FINDS, ECHO
PEARLINGTON	1016023533	5426 HIGHWAY 604	5426 HIGHWAY 604	39520	FINDS, ECHO
ST. LOUIS	S118370603	M MATT DURAND LLC, PORT BIENVILLE CLAY BORROW MINE	LOWER BAY ROAD BAY	39520	PERMITS
ST. LOUIS	S118370454	HANCOCK COUNTY PORT AND HARBOR COMMISSIC PORT BIENVILLE IND	13010 SEAPLANE ROAD BAY	39520	PERMITS, NPDES
ST. LOUIS	S118370645	STATE ROUTE 607 WIDENING PROJECT	STATE ROUTE 607 BAY	39520	PERMITS
WAVELAND	1011901541	CAMERON BAY ESTATES	OFF HWY 603	39520	ICIS, FINDS, ECHO

Focus Map 18



EDR DataMap® - Environmental Atlas

Port Bienville Railroad

Legend

- | | | | | |
|-----------------------------|--------------------|-------------------------|-------------------|---------------------|
| Roads | Waterways | Powerlines | Water | Listed Sites |
| Major Roads | Railroads | Pipelines | Superfund Sites | Sensitive Receptors |
| Contour Lines | Study Boundary | Fault Lines | Federal DOD Sites | |
| National Wetlands Inventory | 100-Yr Flood Zones | Indian Reservations BIA | | |



Scale in Miles

FOCUS MAP 18 ORPHAN SUMMARY

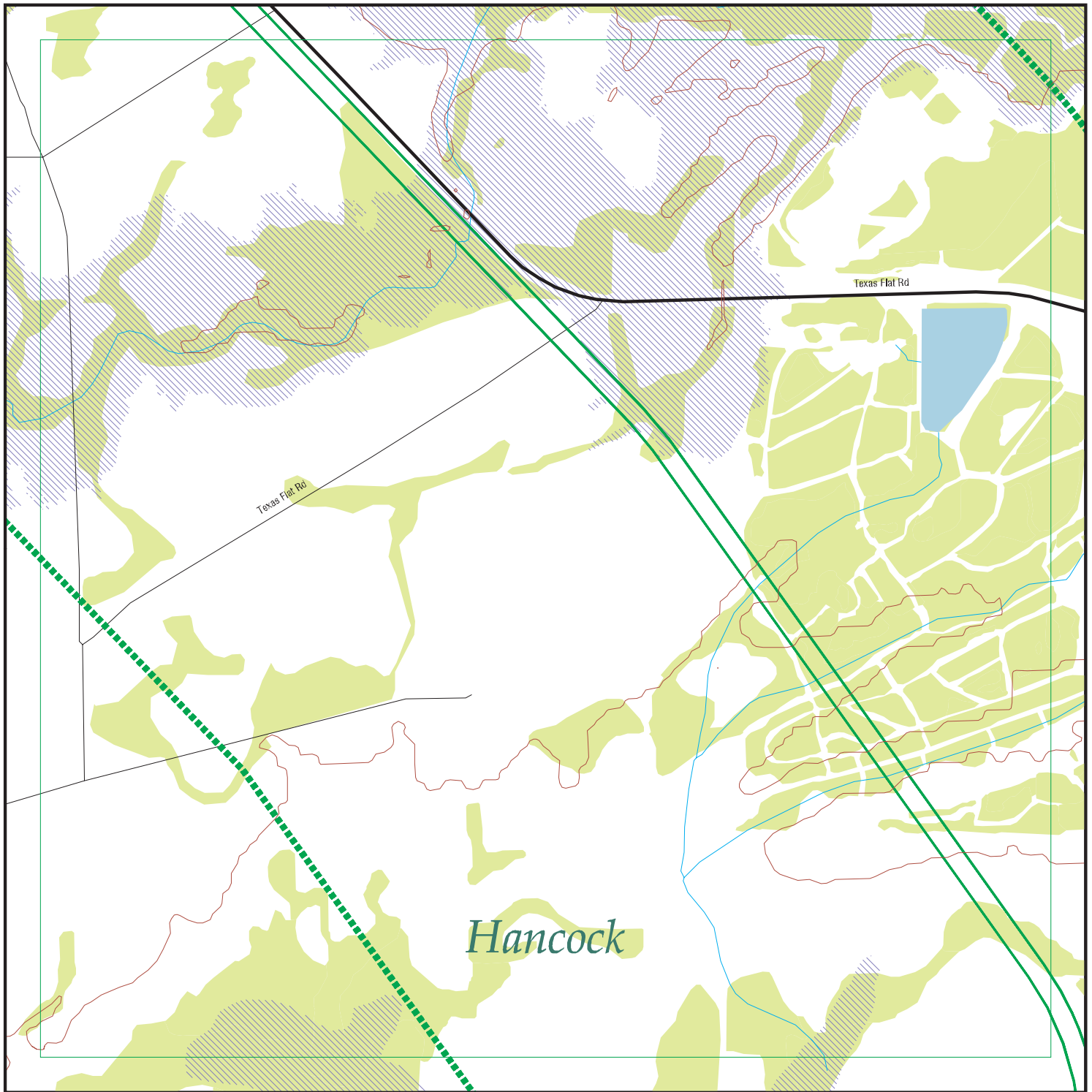
City	EDR ID	Site Name	Site Address	Zip	Database(s)
BAY SAINT LOUIS	1016632402	HANCOCK COUNTY MAINTENANCE	ROUTE 3 BOX 821	39520	FINDS, ECHO
BAY SAINT LOUIS	1015819081	BP OIL SITE 24293	ROUTE 5 BOX 10	39520	FINDS, ECHO
BAY SAINT LOUIS	1016667391	COAST MATERIALS CO	HIGHWAY 603	39520	FINDS, ECHO
BAY SAINT LOUIS	1015998834	FRANK HILLE CHEV INCORPORATED	HIGHWAY 90	39520	FINDS, ECHO
BAY SAINT LOUIS	U003008920	FRANK HILLE CHEV INC	HIGHWAY 90	39520	UST
BAY SAINT LOUIS	1015734896	SABIC INNOVATIVE PLASTICS US, LLC	3531 PORT AND HARBOR DRIVE	39520	SEMS-ARCHIVE, RCRA-TSDF, RCRA-LQG
BAY SAINT LOUIS	1016460199	STENNIS TECHNOLOGY PARK, INC.	STATE HIGHWAY 603	39520	ICIS, FINDS, ECHO
BAY ST LOUIS	1014780446	STENNIS TECHNOLOGY CENTER, LLC	HWY 603	39520	FINDS, ECHO
BAY ST. LOUIS	1016024207	COMMERCE AND TECHNICAL PARK	INTERSTATE 10 AND HIGHWAY 603	39520	FINDS, ECHO
BAY ST. LOUIS	1004742794	HANCOCK COUNTY MAINTENANCE	ROUTE 3 BOX 821	39520	RCRA-CESQG
BAY ST. LOUIS	1004742696	JACK PERNICIARO'S MARINE	ROUTE 4 BOX 1199	39520	RCRA-CESQG
BAY ST. LOUIS	1015998175	WAFFLES PLUS RESTAURANT	HIGHWAY 603 AT INTERSTATE10	39520	FINDS, ECHO
BAY ST. LOUIS	1000475411	COAST MATERIALS COMPANY	HIGHWAY 603	39520	RCRA NonGen / NLR
BAY ST. LOUIS	1016017984	6070 HIGHWAY 604	6070 HIGHWAY 604	39520	FINDS, ECHO
BAY ST. LOUIS	1016008914	6085 HIGHWAY 604	6085 HIGHWAY 604	39520	FINDS, ECHO
BAY ST. LOUIS	1011408657	TENNESSEE GAS PIPELINE	HWY. 90	39520	FINDS, ECHO
BAY ST. LOUIS	1004743068	PERNICIARD AUTO	HIGHWAY 90	39520	RCRA-CESQG
BAY ST. LOUIS	1016002113	WINN DIXIE, NUMBER 1475, BAY ST LOUIS	HIGHWAY 90 AND MAIN STREET	39520	FINDS, ECHO
BAY ST. LOUIS	1016024400	DESIGN BUILT CONSULTING INC, CHAPEL HILL SUBDIVISION	HIGHWAY 90	39520	FINDS, ECHO
BAY ST. LOUIS	1012085264	SHEFFIELD PARK APARTMENTS	HIGHWAY 90 AND CARROLL AVENUE	39520	FINDS, ECHO
BAY ST. LOUIS	1016018133	FAMILY SERVICE ASSURANCE COMPANY INC	HIGHWAY 90 EAST	39520	FINDS, ECHO
BAY ST. LOUIS	1007203137	TENNESSEE GAS PIPELINE	HWY. 90	39520	RCRA NonGen / NLR
BAY ST. LOUIS	1007223038	MARION L DODSON	HIGHWAY 90	39520	FINDS, ECHO
BAY ST. LOUIS	1016021428	SHADY ACRES RV PARK	US HIGHWAY 90	39520	FINDS, ECHO
BAY ST. LOUIS	1016028471	BAY WEST MEDICAL AND PROFESSIONAL PLAZA	US HIGHWAY 90 AND DRINKWATER STREET	39520	FINDS, ECHO
BAY ST. LOUIS	1012083393	MDOT, US HIGHWAY 90 BRIDGE, BAY ST LOUIS	US HIGHWAY 90	39520	FINDS, ECHO
BAY ST. LOUIS	1016027552	FEMA, CURES PORT BIENVILLE SITE	LOWER BAY ROAD AND JEFFERSON LANDING ROAD	39520	FINDS, ECHO
BAY ST. LOUIS	1015995758	M MATT DURAND LLC, PORT BIENVILLE CLAY BORROW MINE	LOWER BAY ROAD	39520	FINDS, ECHO
BAY ST. LOUIS	1016038809	MISSISSIPPI POWER COMPANY STORAGE BUILDING	SOUTH WEST CORNER OF STATE STREET AND NECAISE AVEN	39520	FINDS, ECHO
HANCOCK COUNTY	1009631067	WAVELAND WATER & GAS DEPT, CITY OF	HWY 603 AND LAGAN STREET		DOT OPS
KILN	1007203136	TENNESSEE GAS PIPELINE	TEXAS FLAT RD.	39520	RCRA NonGen / NLR
MISSISSIPPI	1017386001	COAST ELECTRIC POWER ASSOCIATION	HIGHWAY 90	39520	FINDS, ECHO
PEARLINGTON	1016035093	6084 HIGHWAY 604	6084 HIGHWAY 604	39520	FINDS, ECHO
PEARLINGTON	1016023533	5426 HIGHWAY 604	5426 HIGHWAY 604	39520	FINDS, ECHO
ST. LOUIS	S118370603	M MATT DURAND LLC, PORT BIENVILLE CLAY BORROW MINE	LOWER BAY ROAD BAY	39520	PERMITS
ST. LOUIS	S118370454	HANCOCK COUNTY PORT AND HARBOR COMMISSIC PORT BIENVILLE IND	13010 SEAPLANE ROAD BAY	39520	PERMITS, NPDES
ST. LOUIS	S118370645	STATE ROUTE 607 WIDENING PROJECT	STATE ROUTE 607 BAY	39520	PERMITS
STENNIS SPACE CENTER	1012084799	INTERSTATE 10 VISITORS CENTER	INTERSTATE 10 AND HIGHWAY 607	39529	FINDS, ECHO

Count: 40 records

FOCUS MAP 18 ORPHAN SUMMARY

<u>City</u>	<u>EDR ID</u>	<u>Site Name</u>	<u>Site Address</u>	<u>Zip</u>	<u>Database(s)</u>
STENNIS SPACE CENTER	1012086005	EMERGENCY OPERATIONS CENTER	HIGHWAY 607 AND SATURN DRIVE	39529	FINDS, ECHO
WAVELAND	1011901541	CAMERON BAY ESTATES	OFF HWY 603	39520	ICIS, FINDS, ECHO

Focus Map 19



EDR DataMap® - Environmental Atlas

Port Bienville Railroad

Legend

- | | | | | |
|-----------------------------|--------------------|-------------------------|-------------------|---------------------|
| Roads | Waterways | Powerlines | Water | Listed Sites |
| Major Roads | Railroads | Pipelines | Superfund Sites | Sensitive Receptors |
| Contour Lines | Study Boundary | Fault Lines | Federal DOD Sites | |
| National Wetlands Inventory | 100-Yr Flood Zones | Indian Reservations BIA | | |



Scale in Miles

FOCUS MAP 19 ORPHAN SUMMARY

City	EDR ID	Site Name	Site Address	Zip	Database(s)
BAY SAINT LOUIS	1016632402	HANCOCK COUNTY MAINTENANCE	ROUTE 3 BOX 821	39520	FINDS, ECHO
BAY SAINT LOUIS	1015819081	BP OIL SITE 24293	ROUTE 5 BOX 10	39520	FINDS, ECHO
BAY SAINT LOUIS	1016667391	COAST MATERIALS CO	HIGHWAY 603	39520	FINDS, ECHO
BAY SAINT LOUIS	1015998834	FRANK HILLE CHEV INCORPORATED	HIGHWAY 90	39520	FINDS, ECHO
BAY SAINT LOUIS	U003008920	FRANK HILLE CHEV INC	HIGHWAY 90	39520	UST
BAY SAINT LOUIS	1015734896	SABIC INNOVATIVE PLASTICS US, LLC	3531 PORT AND HARBOR DRIVE	39520	SEMS-ARCHIVE, RCRA-TSDF, RCRA-LQG
BAY SAINT LOUIS	1016460199	STENNIS TECHNOLOGY PARK, INC.	STATE HIGHWAY 603	39520	ICIS, FINDS, ECHO
BAY ST LOUIS	1014780446	STENNIS TECHNOLOGY CENTER, LLC	HWY 603	39520	FINDS, ECHO
BAY ST. LOUIS	1016024207	COMMERCE AND TECHNICAL PARK	INTERSTATE 10 AND HIGHWAY 603	39520	FINDS, ECHO
BAY ST. LOUIS	1004742794	HANCOCK COUNTY MAINTENANCE	ROUTE 3 BOX 821	39520	RCRA-CESQG
BAY ST. LOUIS	1004742696	JACK PERNICIARO'S MARINE	ROUTE 4 BOX 1199	39520	RCRA-CESQG
BAY ST. LOUIS	1015998175	WAFFLES PLUS RESTAURANT	HIGHWAY 603 AT INTERSTATE10	39520	FINDS, ECHO
BAY ST. LOUIS	1000475411	COAST MATERIALS COMPANY	HIGHWAY 603	39520	RCRA NonGen / NLR
BAY ST. LOUIS	1016017984	6070 HIGHWAY 604	6070 HIGHWAY 604	39520	FINDS, ECHO
BAY ST. LOUIS	1016008914	6085 HIGHWAY 604	6085 HIGHWAY 604	39520	FINDS, ECHO
BAY ST. LOUIS	1011408657	TENNESSEE GAS PIPELINE	HWY. 90	39520	FINDS, ECHO
BAY ST. LOUIS	1004743068	PERNICIARD AUTO	HIGHWAY 90	39520	RCRA-CESQG
BAY ST. LOUIS	1016002113	WINN DIXIE, NUMBER 1475, BAY ST LOUIS	HIGHWAY 90 AND MAIN STREET	39520	FINDS, ECHO
BAY ST. LOUIS	1016024400	DESIGN BUILT CONSULTING INC, CHAPEL HILL SUBDIVISION	HIGHWAY 90	39520	FINDS, ECHO
BAY ST. LOUIS	1012085264	SHEFFIELD PARK APARTMENTS	HIGHWAY 90 AND CARROLL AVENUE	39520	FINDS, ECHO
BAY ST. LOUIS	1016018133	FAMILY SERVICE ASSURANCE COMPANY INC	HIGHWAY 90 EAST	39520	FINDS, ECHO
BAY ST. LOUIS	1007203137	TENNESSEE GAS PIPELINE	HWY. 90	39520	RCRA NonGen / NLR
BAY ST. LOUIS	1007223038	MARION L DODSON	HIGHWAY 90	39520	FINDS, ECHO
BAY ST. LOUIS	1016021428	SHADY ACRES RV PARK	US HIGHWAY 90	39520	FINDS, ECHO
BAY ST. LOUIS	1016028471	BAY WEST MEDICAL AND PROFESSIONAL PLAZA	US HIGHWAY 90 AND DRINKWATER STREET	39520	FINDS, ECHO
BAY ST. LOUIS	1012083393	MDOT, US HIGHWAY 90 BRIDGE, BAY ST LOUIS	US HIGHWAY 90	39520	FINDS, ECHO
BAY ST. LOUIS	1016027552	FEMA, CURES PORT BIENVILLE SITE	LOWER BAY ROAD AND JEFFERSON LANDING ROAD	39520	FINDS, ECHO
BAY ST. LOUIS	1015995758	M MATT DURAND LLC, PORT BIENVILLE CLAY BORROW MINE	LOWER BAY ROAD	39520	FINDS, ECHO
BAY ST. LOUIS	1016038809	MISSISSIPPI POWER COMPANY STORAGE BUILDING	SOUTH WEST CORNER OF STATE STREET AND NECAISE AVEN	39520	FINDS, ECHO
HANCOCK COUNTY	1009631067	WAVELAND WATER & GAS DEPT, CITY OF	HWY 603 AND LAGAN STREET		DOT OPS
KILN	1007203136	TENNESSEE GAS PIPELINE	TEXAS FLAT RD.	39520	RCRA NonGen / NLR
MISSISSIPPI	1017386001	COAST ELECTRIC POWER ASSOCIATION	HIGHWAY 90	39520	FINDS, ECHO
PEARLINGTON	1016035093	6084 HIGHWAY 604	6084 HIGHWAY 604	39520	FINDS, ECHO
PEARLINGTON	1016023533	5426 HIGHWAY 604	5426 HIGHWAY 604	39520	FINDS, ECHO
ST. LOUIS	S118370603	M MATT DURAND LLC, PORT BIENVILLE CLAY BORROW MINE	LOWER BAY ROAD BAY	39520	PERMITS
ST. LOUIS	S118370454	HANCOCK COUNTY PORT AND HARBOR COMMISSIC PORT BIENVILLE IND	13010 SEAPLANE ROAD BAY	39520	PERMITS, NPDES
ST. LOUIS	S118370645	STATE ROUTE 607 WIDENING PROJECT	STATE ROUTE 607 BAY	39520	PERMITS
STENNIS SPACE CENTER	1012084799	INTERSTATE 10 VISITORS CENTER	INTERSTATE 10 AND HIGHWAY 607	39529	FINDS, ECHO

Count: 40 records

FOCUS MAP 19 ORPHAN SUMMARY

<u>City</u>	<u>EDR ID</u>	<u>Site Name</u>	<u>Site Address</u>	<u>Zip</u>	<u>Database(s)</u>
STENNIS SPACE CENTER	1012086005	EMERGENCY OPERATIONS CENTER	HIGHWAY 607 AND SATURN DRIVE	39529	FINDS, ECHO
WAVELAND	1011901541	CAMERON BAY ESTATES	OFF HWY 603	39520	ICIS, FINDS, ECHO

Focus Map 20

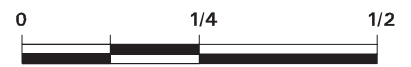


EDR DataMap® - Environmental Atlas

Port Bienville Railroad

Legend

- | | | | | |
|-----------------------------|--------------------|-------------------------|-------------------|---------------------|
| Roads | Waterways | Powerlines | Water | Listed Sites |
| Major Roads | Railroads | Pipelines | Superfund Sites | Sensitive Receptors |
| Contour Lines | Study Boundary | Fault Lines | Federal DOD Sites | |
| National Wetlands Inventory | 100-Yr Flood Zones | Indian Reservations BIA | | |

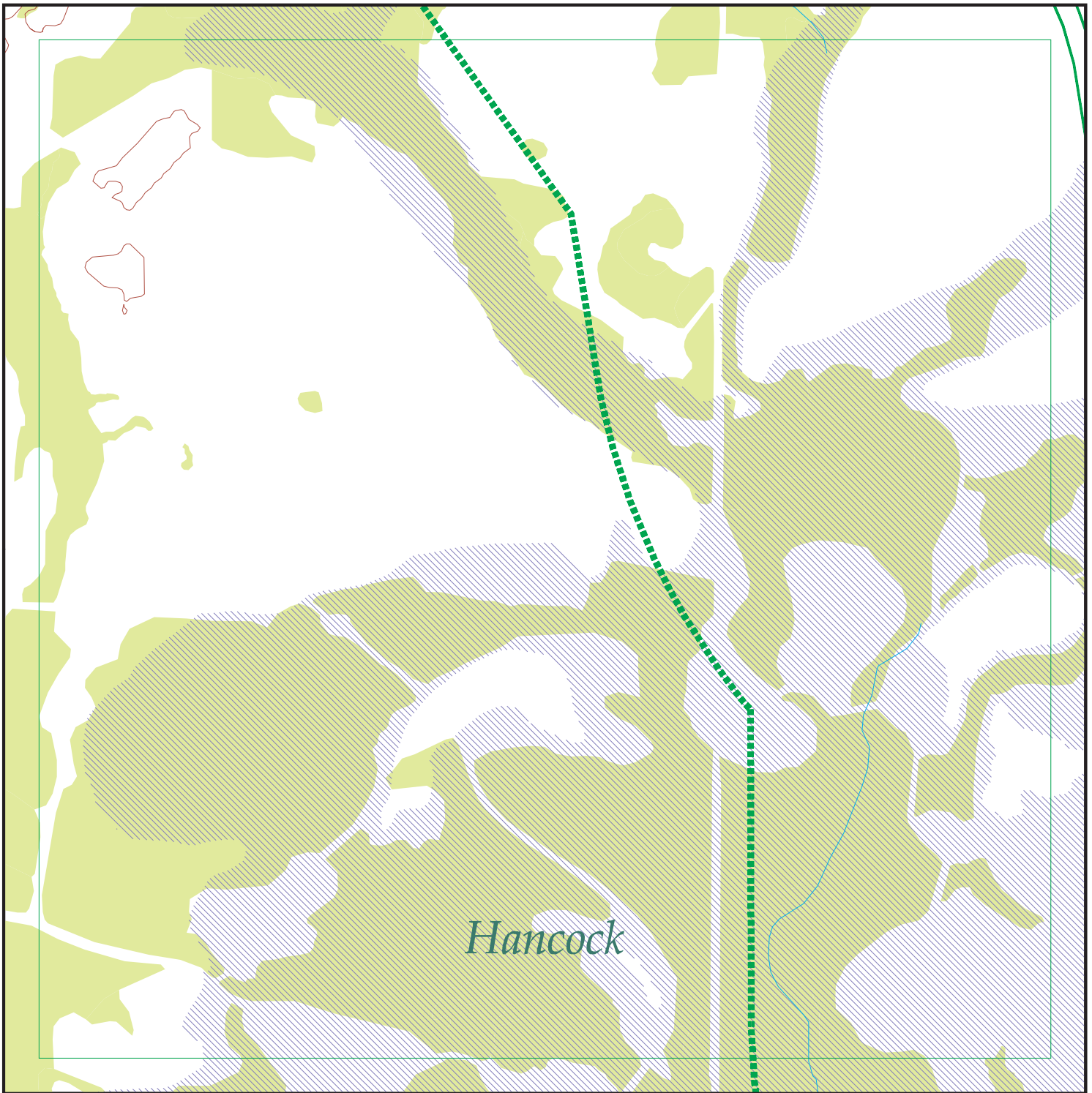


Scale in Miles

FOCUS MAP 20 ORPHAN SUMMARY

City	EDR ID	Site Name	Site Address	Zip	Database(s)
BAY SAINT LOUIS	1016632402	HANCOCK COUNTY MAINTENANCE	ROUTE 3 BOX 821	39520	FINDS, ECHO
BAY SAINT LOUIS	1015819081	BP OIL SITE 24293	ROUTE 5 BOX 10	39520	FINDS, ECHO
BAY SAINT LOUIS	1016667391	COAST MATERIALS CO	HIGHWAY 603	39520	FINDS, ECHO
BAY SAINT LOUIS	1015998834	FRANK HILLE CHEV INCORPORATED	HIGHWAY 90	39520	FINDS, ECHO
BAY SAINT LOUIS	U003008920	FRANK HILLE CHEV INC	HIGHWAY 90	39520	UST
BAY SAINT LOUIS	1015734896	SABIC INNOVATIVE PLASTICS US, LLC	3531 PORT AND HARBOR DRIVE	39520	SEMS-ARCHIVE, RCRA-TSDF, RCRA-LQG
BAY SAINT LOUIS	1016460199	STENNIS TECHNOLOGY PARK, INC.	STATE HIGHWAY 603	39520	ICIS, FINDS, ECHO
BAY ST LOUIS	1014780446	STENNIS TECHNOLOGY CENTER, LLC	HWY 603	39520	FINDS, ECHO
BAY ST. LOUIS	1016024207	COMMERCE AND TECHNICAL PARK	INTERSTATE 10 AND HIGHWAY 603	39520	FINDS, ECHO
BAY ST. LOUIS	1004742794	HANCOCK COUNTY MAINTENANCE	ROUTE 3 BOX 821	39520	RCRA-CESQG
BAY ST. LOUIS	1004742696	JACK PERNICIARO'S MARINE	ROUTE 4 BOX 1199	39520	RCRA-CESQG
BAY ST. LOUIS	1015998175	WAFFLES PLUS RESTAURANT	HIGHWAY 603 AT INTERSTATE10	39520	FINDS, ECHO
BAY ST. LOUIS	1000475411	COAST MATERIALS COMPANY	HIGHWAY 603	39520	RCRA NonGen / NLR
BAY ST. LOUIS	1016017984	6070 HIGHWAY 604	6070 HIGHWAY 604	39520	FINDS, ECHO
BAY ST. LOUIS	1016008914	6085 HIGHWAY 604	6085 HIGHWAY 604	39520	FINDS, ECHO
BAY ST. LOUIS	1011408657	TENNESSEE GAS PIPELINE	HWY. 90	39520	FINDS, ECHO
BAY ST. LOUIS	1004743068	PERNICIARD AUTO	HIGHWAY 90	39520	RCRA-CESQG
BAY ST. LOUIS	1016002113	WINN DIXIE, NUMBER 1475, BAY ST LOUIS	HIGHWAY 90 AND MAIN STREET	39520	FINDS, ECHO
BAY ST. LOUIS	1016024400	DESIGN BUILT CONSULTING INC, CHAPEL HILL SUBDIVISION	HIGHWAY 90	39520	FINDS, ECHO
BAY ST. LOUIS	1012085264	SHEFFIELD PARK APARTMENTS	HIGHWAY 90 AND CARROLL AVENUE	39520	FINDS, ECHO
BAY ST. LOUIS	1016018133	FAMILY SERVICE ASSURANCE COMPANY INC	HIGHWAY 90 EAST	39520	FINDS, ECHO
BAY ST. LOUIS	1007203137	TENNESSEE GAS PIPELINE	HWY. 90	39520	RCRA NonGen / NLR
BAY ST. LOUIS	1007223038	MARION L DODSON	HIGHWAY 90	39520	FINDS, ECHO
BAY ST. LOUIS	1016021428	SHADY ACRES RV PARK	US HIGHWAY 90	39520	FINDS, ECHO
BAY ST. LOUIS	1016028471	BAY WEST MEDICAL AND PROFESSIONAL PLAZA	US HIGHWAY 90 AND DRINKWATER STREET	39520	FINDS, ECHO
BAY ST. LOUIS	1012083393	MDOT, US HIGHWAY 90 BRIDGE, BAY ST LOUIS	US HIGHWAY 90	39520	FINDS, ECHO
BAY ST. LOUIS	1016027552	FEMA, CURES PORT BIENVILLE SITE	LOWER BAY ROAD AND JEFFERSON LANDING ROAD	39520	FINDS, ECHO
BAY ST. LOUIS	1015995758	M MATT DURAND LLC, PORT BIENVILLE CLAY BORROW MINE	LOWER BAY ROAD	39520	FINDS, ECHO
BAY ST. LOUIS	1016038809	MISSISSIPPI POWER COMPANY STORAGE BUILDING	SOUTH WEST CORNER OF STATE STREET AND NECAISE AVEN	39520	FINDS, ECHO
HANCOCK COUNTY	1009631067	WAVELAND WATER & GAS DEPT, CITY OF	HWY 603 AND LAGAN STREET		FINDS, ECHO DOT OPS
KILN	1007203136	TENNESSEE GAS PIPELINE	TEXAS FLAT RD.	39520	RCRA NonGen / NLR
MISSISSIPPI	1017386001	COAST ELECTRIC POWER ASSOCIATION	HIGHWAY 90	39520	FINDS, ECHO
PEARLINGTON	1016035093	6084 HIGHWAY 604	6084 HIGHWAY 604	39520	FINDS, ECHO
PEARLINGTON	1016023533	5426 HIGHWAY 604	5426 HIGHWAY 604	39520	FINDS, ECHO
ST. LOUIS	S118370603	M MATT DURAND LLC, PORT BIENVILLE CLAY BORROW MINE	LOWER BAY ROAD BAY	39520	PERMITS
ST. LOUIS	S118370454	HANCOCK COUNTY PORT AND HARBOR COMMISSIC PORT BIENVILLE IND	13010 SEAPLANE ROAD BAY	39520	PERMITS, NPDES
ST. LOUIS	S118370645	STATE ROUTE 607 WIDENING PROJECT	STATE ROUTE 607 BAY	39520	PERMITS
WAVELAND	1011901541	CAMERON BAY ESTATES	OFF HWY 603	39520	ICIS, FINDS, ECHO

Focus Map 21



EDR DataMap® - Environmental Atlas

Port Bienville Railroad

Legend

- | | | | | |
|-----------------------------|--------------------|-------------------------|-------------------|---------------------|
| Roads | Waterways | Powerlines | Water | Listed Sites |
| Major Roads | Railroads | Pipelines | Superfund Sites | Sensitive Receptors |
| Contour Lines | Study Boundary | Fault Lines | Federal DOD Sites | |
| National Wetlands Inventory | 100-Yr Flood Zones | Indian Reservations BIA | | |



Scale in Miles

FOCUS MAP 21 ORPHAN SUMMARY

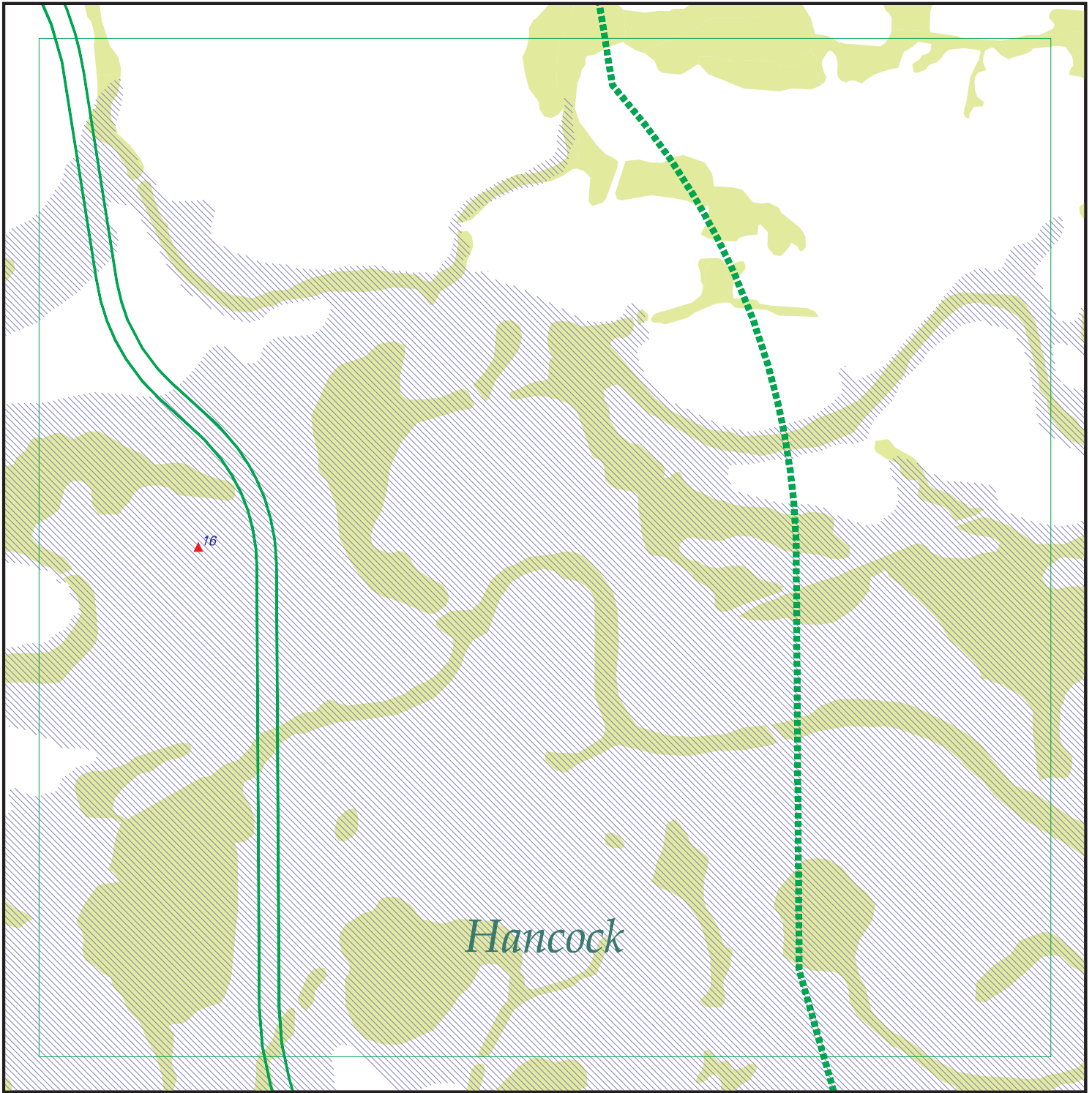
City	EDR ID	Site Name	Site Address	Zip	Database(s)
BAY SAINT LOUIS	1016632402	HANCOCK COUNTY MAINTENANCE	ROUTE 3 BOX 821	39520	FINDS, ECHO
BAY SAINT LOUIS	1015819081	BP OIL SITE 24293	ROUTE 5 BOX 10	39520	FINDS, ECHO
BAY SAINT LOUIS	1016667391	COAST MATERIALS CO	HIGHWAY 603	39520	FINDS, ECHO
BAY SAINT LOUIS	1015998834	FRANK HILLE CHEV INCORPORATED	HIGHWAY 90	39520	FINDS, ECHO
BAY SAINT LOUIS	U003008920	FRANK HILLE CHEV INC	HIGHWAY 90	39520	UST
BAY SAINT LOUIS	1015734896	SABIC INNOVATIVE PLASTICS US, LLC	3531 PORT AND HARBOR DRIVE	39520	SEMS-ARCHIVE, RCRA-TSDF, RCRA-LQG
BAY SAINT LOUIS	1016460199	STENNIS TECHNOLOGY PARK, INC.	STATE HIGHWAY 603	39520	ICIS, FINDS, ECHO
BAY ST LOUIS	1014780446	STENNIS TECHNOLOGY CENTER, LLC	HWY 603	39520	FINDS, ECHO
BAY ST. LOUIS	1016024207	COMMERCE AND TECHNICAL PARK	INTERSTATE 10 AND HIGHWAY 603	39520	FINDS, ECHO
BAY ST. LOUIS	1004742794	HANCOCK COUNTY MAINTENANCE	ROUTE 3 BOX 821	39520	RCRA-CESQG
BAY ST. LOUIS	1004742696	JACK PERNICIARO'S MARINE	ROUTE 4 BOX 1199	39520	RCRA-CESQG
BAY ST. LOUIS	1015998175	WAFFLES PLUS RESTAURANT	HIGHWAY 603 AT INTERSTATE10	39520	FINDS, ECHO
BAY ST. LOUIS	1000475411	COAST MATERIALS COMPANY	HIGHWAY 603	39520	RCRA NonGen / NLR
BAY ST. LOUIS	1016017984	6070 HIGHWAY 604	6070 HIGHWAY 604	39520	FINDS, ECHO
BAY ST. LOUIS	1016008914	6085 HIGHWAY 604	6085 HIGHWAY 604	39520	FINDS, ECHO
BAY ST. LOUIS	1011408657	TENNESSEE GAS PIPELINE	HWY. 90	39520	FINDS, ECHO
BAY ST. LOUIS	1004743068	PERNICIARD AUTO	HIGHWAY 90	39520	RCRA-CESQG
BAY ST. LOUIS	1016002113	WINN DIXIE, NUMBER 1475, BAY ST LOUIS	HIGHWAY 90 AND MAIN STREET	39520	FINDS, ECHO
BAY ST. LOUIS	1016024400	DESIGN BUILT CONSULTING INC, CHAPEL HILL SUBDIVISION	HIGHWAY 90	39520	FINDS, ECHO
BAY ST. LOUIS	1012085264	SHEFFIELD PARK APARTMENTS	HIGHWAY 90 AND CARROLL AVENUE	39520	FINDS, ECHO
BAY ST. LOUIS	1016018133	FAMILY SERVICE ASSURANCE COMPANY INC	HIGHWAY 90 EAST	39520	FINDS, ECHO
BAY ST. LOUIS	1007203137	TENNESSEE GAS PIPELINE	HWY. 90	39520	RCRA NonGen / NLR
BAY ST. LOUIS	1007223038	MARION L DODSON	HIGHWAY 90	39520	FINDS, ECHO
BAY ST. LOUIS	1016021428	SHADY ACRES RV PARK	US HIGHWAY 90	39520	FINDS, ECHO
BAY ST. LOUIS	1016028471	BAY WEST MEDICAL AND PROFESSIONAL PLAZA	US HIGHWAY 90 AND DRINKWATER STREET	39520	FINDS, ECHO
BAY ST. LOUIS	1012083393	MDOT, US HIGHWAY 90 BRIDGE, BAY ST LOUIS	US HIGHWAY 90	39520	FINDS, ECHO
BAY ST. LOUIS	1016027552	FEMA, CURES PORT BIENVILLE SITE	LOWER BAY ROAD AND JEFFERSON LANDING ROAD	39520	FINDS, ECHO
BAY ST. LOUIS	1015995758	M MATT DURAND LLC, PORT BIENVILLE CLAY BORROW MINE	LOWER BAY ROAD	39520	FINDS, ECHO
BAY ST. LOUIS	1016038809	MISSISSIPPI POWER COMPANY STORAGE BUILDING	SOUTH WEST CORNER OF STATE STREET AND NECAISE AVEN	39520	FINDS, ECHO
HANCOCK COUNTY	1009631067	WAVELAND WATER & GAS DEPT, CITY OF	HWY 603 AND LAGAN STREET		DOT OPS
MISSISSIPPI	1017386001	COAST ELECTRIC POWER ASSOCIATION	HIGHWAY 90	39520	FINDS, ECHO
PEARLINGTON	1016035093	6084 HIGHWAY 604	6084 HIGHWAY 604	39520	FINDS, ECHO
PEARLINGTON	1016023533	5426 HIGHWAY 604	5426 HIGHWAY 604	39520	FINDS, ECHO
ST. LOUIS	S118370603	M MATT DURAND LLC, PORT BIENVILLE CLAY BORROW MINE	LOWER BAY ROAD BAY	39520	PERMITS
ST. LOUIS	S118370454	HANCOCK COUNTY PORT AND HARBOR COMMISSIC PORT BIENVILLE IND	13010 SEAPLANE ROAD BAY	39520	PERMITS, NPDES
ST. LOUIS	S118370645	STATE ROUTE 607 WIDENING PROJECT	STATE ROUTE 607 BAY	39520	PERMITS
STENNIS SPACE CENTER	1012084799	INTERSTATE 10 VISITORS CENTER	INTERSTATE 10 AND HIGHWAY 607	39529	FINDS, ECHO
STENNIS SPACE CENTER	1012086005	EMERGENCY OPERATIONS CENTER	HIGHWAY 607 AND SATURN DRIVE	39529	FINDS, ECHO

Count: 39 records

FOCUS MAP 21 ORPHAN SUMMARY

<u>City</u>	<u>EDR ID</u>	<u>Site Name</u>	<u>Site Address</u>	<u>Zip</u>	<u>Database(s)</u>
WAVELAND	1011901541	CAMERON BAY ESTATES	OFF HWY 603	39520	ICIS, FINDS, ECHO

Focus Map 22



EDR DataMap® - Environmental Atlas

Port Bienville Railroad

Legend

- | | | | | |
|-----------------------------|--------------------|-------------------------|-------------------|---------------------|
| Roads | Waterways | Powerlines | Water | Listed Sites |
| Major Roads | Railroads | Pipelines | Superfund Sites | Sensitive Receptors |
| Contour Lines | Study Boundary | Fault Lines | Federal DOD Sites | |
| National Wetlands Inventory | 100-Yr Flood Zones | Indian Reservations BIA | | |



Scale in Miles

FOCUS MAP 22 SUMMARY

<u>Database</u>	<u>Total Plotted</u>
<u>FEDERAL RECORDS</u>	
NPL	0
Proposed NPL	0
Delisted NPL	0
NPL LIENS	0
SEMS	0
SEMS-ARCHIVE	0
LIENS 2	0
CORRACTS	0
RCRA-TSDF	0
RCRA-LQG	0
RCRA-SQG	0
RCRA-CESQG	0
RCRA NonGen / NLR	0
US ENG CONTROLS	0
US INST CONTROL	0
ERNS	0
HMIRS	0
DOT OPS	0
US CDL	0
US BROWNFIELDS	0
DOD	0
FUDS	0
LUCIS	0
CONSENT	0
ROD	0
UMTRA	0
DEBRIS REGION 9	0
ODI	0
US MINES	0
TRIS	0
TSCA	0
FTTS	0
HIST FTTS	0
SSTS	0
ICIS	0
PADS	0
MLTS	0
RADINFO	0
FINDS	0
RAATS	0
RMP	0
SCRD DRYCLEANERS	0
US HIST CDL	0
PCB TRANSFORMER	0
US FIN ASSUR	0
EPA WATCH LIST	0
PRP	0
LEAD SMELTERS	0

FOCUS MAP 22 SUMMARY

<u>Database</u>	<u>Total Plotted</u>
2020 COR ACTION	0
COAL ASH DOE	0
FUSRAP	0
UXO	2
DOCKET HWC	0
FUELS PROGRAM	0
FEDERAL FACILITY	0
ECHO	0
FEMA UST	0
COAL ASH EPA	0
US AIRS	0
 <u>STATE AND LOCAL RECORDS</u>	
SHWS	0
SWF/LF	0
DEBRIS	0
UIC	0
SWTIRE	0
SWRCY	0
LUST	0
UST	0
AST	0
PERMITS	0
ENG CONTROLS	0
INST CONTROL	0
VCP	0
DRYCLEANERS	0
BROWNFIELDS	0
NPDES	0
AIRS	0
ASBESTOS	0
 <u>TRIBAL RECORDS</u>	
INDIAN RESERV	0
INDIAN ODI	0
INDIAN LUST	0
INDIAN UST	0
INDIAN VCP	0
 <u>EDR PROPRIETARY RECORDS</u>	
EDR MGP	0
EDR Hist Auto	0
EDR Hist Cleaner	0
RGA LF	0
RGA HWS	0
RGA LUST	0

NOTES:

Sites may be listed in more than one database

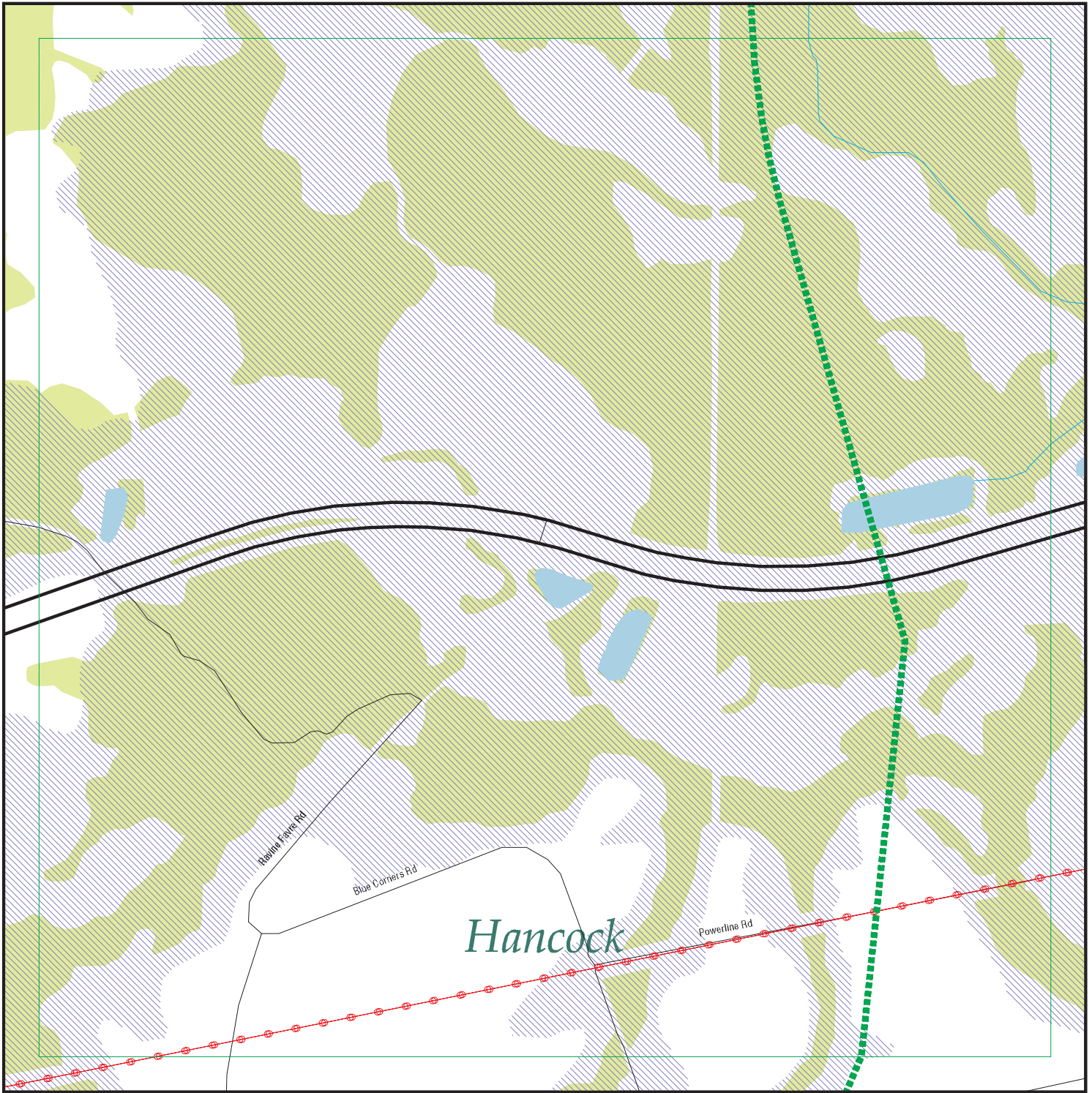
MAP FINDINGS
FOCUS MAP 22

Map ID	Site	Database(s)	EPA ID Number
16	<p>A04MS011802 - PRP/MMRP</p> <p>NO CITY, MS</p> <p>UXO:</p> <p>DoD Component: FUDS</p> <p>Sort Order: 5</p> <p>Installation Name: HANCOCK CO. BOMBING & GUNNERY RANGE</p> <p>Facility Address 2: Not reported</p> <p>Site ID: 02PRP/OEW</p> <p>Site Type: Unknown Site Type</p> <p>Latitude: 30.3605</p> <p>Longitude: -89.512802</p>	UXO	1018150959 N/A
16	<p>BOMB TARGETS AND SMALL ARMS RANGES</p> <p>NO CITY, MS</p> <p>UXO:</p> <p>DoD Component: FUDS</p> <p>Sort Order: 5</p> <p>Installation Name: HANCOCK CO. BOMBING & GUNNERY RANGE</p> <p>Facility Address 2: Not reported</p> <p>Site ID: 01OEW</p> <p>Site Type: Multi Use Range</p> <p>Latitude: 30.3605</p> <p>Longitude: -89.512802</p>	UXO	1018150060 N/A

FOCUS MAP 22 ORPHAN SUMMARY

City	EDR ID	Site Name	Site Address	Zip	Database(s)
BAY SAINT LOUIS	1016632402	HANCOCK COUNTY MAINTENANCE	ROUTE 3 BOX 821	39520	FINDS, ECHO
BAY SAINT LOUIS	1015819081	BP OIL SITE 24293	ROUTE 5 BOX 10	39520	FINDS, ECHO
BAY SAINT LOUIS	1016667391	COAST MATERIALS CO	HIGHWAY 603	39520	FINDS, ECHO
BAY SAINT LOUIS	1015998834	FRANK HILLE CHEV INCORPORATED	HIGHWAY 90	39520	FINDS, ECHO
BAY SAINT LOUIS	U003008920	FRANK HILLE CHEV INC	HIGHWAY 90	39520	UST
BAY SAINT LOUIS	1015734896	SABIC INNOVATIVE PLASTICS US, LLC	3531 PORT AND HARBOR DRIVE	39520	SEMS-ARCHIVE, RCRA-TSDF, RCRA-LQG
BAY SAINT LOUIS	1016460199	STENNIS TECHNOLOGY PARK, INC.	STATE HIGHWAY 603	39520	ICIS, FINDS, ECHO
BAY ST LOUIS	1014780446	STENNIS TECHNOLOGY CENTER, LLC	HWY 603	39520	FINDS, ECHO
BAY ST. LOUIS	1016024207	COMMERCE AND TECHNICAL PARK	INTERSTATE 10 AND HIGHWAY 603	39520	FINDS, ECHO
BAY ST. LOUIS	1004742794	HANCOCK COUNTY MAINTENANCE	ROUTE 3 BOX 821	39520	RCRA-CESQG
BAY ST. LOUIS	1004742696	JACK PERNICIARO'S MARINE	ROUTE 4 BOX 1199	39520	RCRA-CESQG
BAY ST. LOUIS	1015998175	WAFFLES PLUS RESTAURANT	HIGHWAY 603 AT INTERSTATE10	39520	FINDS, ECHO
BAY ST. LOUIS	1000475411	COAST MATERIALS COMPANY	HIGHWAY 603	39520	RCRA NonGen / NLR
BAY ST. LOUIS	1016017984	6070 HIGHWAY 604	6070 HIGHWAY 604	39520	FINDS, ECHO
BAY ST. LOUIS	1016008914	6085 HIGHWAY 604	6085 HIGHWAY 604	39520	FINDS, ECHO
BAY ST. LOUIS	1011408657	TENNESSEE GAS PIPELINE	HWY. 90	39520	FINDS, ECHO
BAY ST. LOUIS	1004743068	PERNICIARD AUTO	HIGHWAY 90	39520	RCRA-CESQG
BAY ST. LOUIS	1016002113	WINN DIXIE, NUMBER 1475, BAY ST LOUIS	HIGHWAY 90 AND MAIN STREET	39520	FINDS, ECHO
BAY ST. LOUIS	1016024400	DESIGN BUILT CONSULTING INC, CHAPEL HILL SUBDIVISION	HIGHWAY 90	39520	FINDS, ECHO
BAY ST. LOUIS	1012085264	SHEFFIELD PARK APARTMENTS	HIGHWAY 90 AND CARROLL AVENUE	39520	FINDS, ECHO
BAY ST. LOUIS	1016018133	FAMILY SERVICE ASSURANCE COMPANY INC	HIGHWAY 90 EAST	39520	FINDS, ECHO
BAY ST. LOUIS	1007203137	TENNESSEE GAS PIPELINE	HWY. 90	39520	RCRA NonGen / NLR
BAY ST. LOUIS	1007223038	MARION L DODSON	HIGHWAY 90	39520	FINDS, ECHO
BAY ST. LOUIS	1016021428	SHADY ACRES RV PARK	US HIGHWAY 90	39520	FINDS, ECHO
BAY ST. LOUIS	1016028471	BAY WEST MEDICAL AND PROFESSIONAL PLAZA	US HIGHWAY 90 AND DRINKWATER STREET	39520	FINDS, ECHO
BAY ST. LOUIS	1012083393	MDOT, US HIGHWAY 90 BRIDGE, BAY ST LOUIS	US HIGHWAY 90	39520	FINDS, ECHO
BAY ST. LOUIS	1016027552	FEMA, CURES PORT BIENVILLE SITE	LOWER BAY ROAD AND JEFFERSON LANDING ROAD	39520	FINDS, ECHO
BAY ST. LOUIS	1015995758	M MATT DURAND LLC, PORT BIENVILLE CLAY BORROW MINE	LOWER BAY ROAD	39520	FINDS, ECHO
BAY ST. LOUIS	1016038809	MISSISSIPPI POWER COMPANY STORAGE BUILDING	SOUTH WEST CORNER OF STATE STREET AND NECAISE AVEN	39520	FINDS, ECHO
HANCOCK COUNTY	1009631067	WAVELAND WATER & GAS DEPT, CITY OF	HWY 603 AND LAGAN STREET		DOT OPS
MISSISSIPPI	1017386001	COAST ELECTRIC POWER ASSOCIATION	HIGHWAY 90	39520	FINDS, ECHO
PEARLINGTON	1016035093	6084 HIGHWAY 604	6084 HIGHWAY 604	39520	FINDS, ECHO
PEARLINGTON	1016023533	5426 HIGHWAY 604	5426 HIGHWAY 604	39520	FINDS, ECHO
ST. LOUIS	S118370603	M MATT DURAND LLC, PORT BIENVILLE CLAY BORROW MINE	LOWER BAY ROAD BAY	39520	PERMITS
ST. LOUIS	S118370454	HANCOCK COUNTY PORT AND HARBOR COMMISSIC PORT BIENVILLE IND	13010 SEAPLANE ROAD BAY	39520	PERMITS, NPDES
ST. LOUIS	S118370645	STATE ROUTE 607 WIDENING PROJECT	STATE ROUTE 607 BAY	39520	PERMITS
WAVELAND	1011901541	CAMERON BAY ESTATES	OFF HWY 603	39520	ICIS, FINDS, ECHO

Focus Map 23



EDR DataMap® - Environmental Atlas

Port Bienville Railroad

Legend

- | | | | | |
|-----------------------------|--------------------|-------------------------|-------------------|---------------------|
| Roads | Waterways | Powerlines | Water | Listed Sites |
| Major Roads | Railroads | Pipelines | Superfund Sites | Sensitive Receptors |
| Contour Lines | Study Boundary | Fault Lines | Federal DOD Sites | |
| National Wetlands Inventory | 100-Yr Flood Zones | Indian Reservations BIA | | |



Scale in Miles

FOCUS MAP 23 ORPHAN SUMMARY

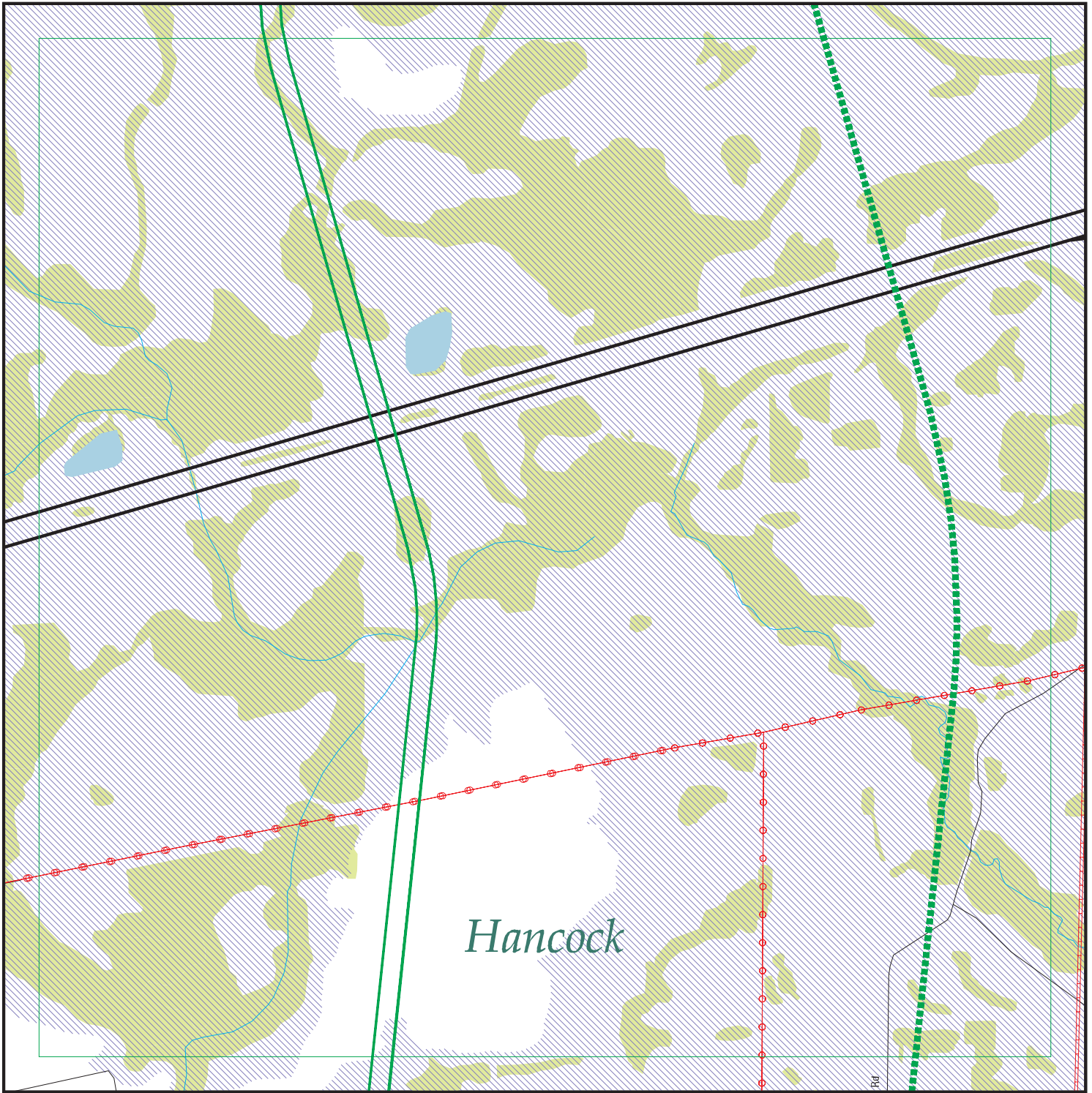
City	EDR ID	Site Name	Site Address	Zip	Database(s)
BAY SAINT LOUIS	1016632402	HANCOCK COUNTY MAINTENANCE	ROUTE 3 BOX 821	39520	FINDS, ECHO
BAY SAINT LOUIS	1015819081	BP OIL SITE 24293	ROUTE 5 BOX 10	39520	FINDS, ECHO
BAY SAINT LOUIS	1016667391	COAST MATERIALS CO	HIGHWAY 603	39520	FINDS, ECHO
BAY SAINT LOUIS	1015998834	FRANK HILLE CHEV INCORPORATED	HIGHWAY 90	39520	FINDS, ECHO
BAY SAINT LOUIS	U003008920	FRANK HILLE CHEV INC	HIGHWAY 90	39520	UST
BAY SAINT LOUIS	1015734896	SABIC INNOVATIVE PLASTICS US, LLC	3531 PORT AND HARBOR DRIVE	39520	SEMS-ARCHIVE, RCRA-TSDF, RCRA-LQG
BAY SAINT LOUIS	1016460199	STENNIS TECHNOLOGY PARK, INC.	STATE HIGHWAY 603	39520	ICIS, FINDS, ECHO
BAY ST LOUIS	1014780446	STENNIS TECHNOLOGY CENTER, LLC	HWY 603	39520	FINDS, ECHO
BAY ST. LOUIS	1016024207	COMMERCE AND TECHNICAL PARK	INTERSTATE 10 AND HIGHWAY 603	39520	FINDS, ECHO
BAY ST. LOUIS	1004742794	HANCOCK COUNTY MAINTENANCE	ROUTE 3 BOX 821	39520	RCRA-CESQG
BAY ST. LOUIS	1004742696	JACK PERNICIARO'S MARINE	ROUTE 4 BOX 1199	39520	RCRA-CESQG
BAY ST. LOUIS	1015998175	WAFFLES PLUS RESTAURANT	HIGHWAY 603 AT INTERSTATE10	39520	FINDS, ECHO
BAY ST. LOUIS	1000475411	COAST MATERIALS COMPANY	HIGHWAY 603	39520	RCRA NonGen / NLR
BAY ST. LOUIS	1016017984	6070 HIGHWAY 604	6070 HIGHWAY 604	39520	FINDS, ECHO
BAY ST. LOUIS	1016008914	6085 HIGHWAY 604	6085 HIGHWAY 604	39520	FINDS, ECHO
BAY ST. LOUIS	1011408657	TENNESSEE GAS PIPELINE	HWY. 90	39520	FINDS, ECHO
BAY ST. LOUIS	1004743068	PERNICIARD AUTO	HIGHWAY 90	39520	RCRA-CESQG
BAY ST. LOUIS	1016002113	WINN DIXIE, NUMBER 1475, BAY ST LOUIS	HIGHWAY 90 AND MAIN STREET	39520	FINDS, ECHO
BAY ST. LOUIS	1016024400	DESIGN BUILT CONSULTING INC, CHAPEL HILL SUBDIVISION	HIGHWAY 90	39520	FINDS, ECHO
BAY ST. LOUIS	1012085264	SHEFFIELD PARK APARTMENTS	HIGHWAY 90 AND CARROLL AVENUE	39520	FINDS, ECHO
BAY ST. LOUIS	1016018133	FAMILY SERVICE ASSURANCE COMPANY INC	HIGHWAY 90 EAST	39520	FINDS, ECHO
BAY ST. LOUIS	1007203137	TENNESSEE GAS PIPELINE	HWY. 90	39520	RCRA NonGen / NLR
BAY ST. LOUIS	1007223038	MARION L DODSON	HIGHWAY 90	39520	FINDS, ECHO
BAY ST. LOUIS	1016002495	SHELBY LANDING SUBDIVISION	BLUE MEADOW ROAD	39520	FINDS, ECHO
BAY ST. LOUIS	1016021428	SHADY ACRES RV PARK	US HIGHWAY 90	39520	FINDS, ECHO
BAY ST. LOUIS	1016028471	BAY WEST MEDICAL AND PROFESSIONAL PLAZA	US HIGHWAY 90 AND DRINKWATER STREET	39520	FINDS, ECHO
BAY ST. LOUIS	1012083393	MDOT, US HIGHWAY 90 BRIDGE, BAY ST LOUIS	US HIGHWAY 90	39520	FINDS, ECHO
BAY ST. LOUIS	1012083767	MDOT, HANCOCK, 104435301000	I-10	39520	FINDS, ECHO
BAY ST. LOUIS	1016027552	FEMA, CURES PORT BIENVILLE SITE	LOWER BAY ROAD AND JEFFERSON LANDING ROAD	39520	FINDS, ECHO
BAY ST. LOUIS	1015995758	M MATT DURAND LLC, PORT BIENVILLE CLAY BORROW MINE	LOWER BAY ROAD	39520	FINDS, ECHO
BAY ST. LOUIS	1016038809	MISSISSIPPI POWER COMPANY STORAGE BUILDING	SOUTH WEST CORNER OF STATE STREET AND NECAISE AVEN	39520	FINDS, ECHO
HANCOCK COUNTY	1009631067	WAVELAND WATER & GAS DEPT, CITY OF	HWY 603 AND LAGAN STREET		DOT OPS
MISSISSIPPI	1017386001	COAST ELECTRIC POWER ASSOCIATION	HIGHWAY 90	39520	FINDS, ECHO
PEARLINGTON	1016035093	6084 HIGHWAY 604	6084 HIGHWAY 604	39520	FINDS, ECHO
PEARLINGTON	1016023533	5426 HIGHWAY 604	5426 HIGHWAY 604	39520	FINDS, ECHO
ST. LOUIS	S118370603	M MATT DURAND LLC, PORT BIENVILLE CLAY BORROW MINE	LOWER BAY ROAD BAY	39520	PERMITS
ST. LOUIS	S118370454	HANCOCK COUNTY PORT AND HARBOR COMMISSIC PORT BIENVILLE IND	13010 SEAPLANE ROAD BAY	39520	PERMITS, NPDES
ST. LOUIS	S118370645	STATE ROUTE 607 WIDENING PROJECT	STATE ROUTE 607 BAY	39520	PERMITS

Count: 39 records

FOCUS MAP 23 ORPHAN SUMMARY

<u>City</u>	<u>EDR ID</u>	<u>Site Name</u>	<u>Site Address</u>	<u>Zip</u>	<u>Database(s)</u>
WAVELAND	1011901541	CAMERON BAY ESTATES	OFF HWY 603	39520	ICIS, FINDS, ECHO

Focus Map 24



EDR DataMap® - Environmental Atlas

Port Bienville Railroad

Legend

- | | | | | |
|-----------------------------|--------------------|-------------------------|-------------------|---------------------|
| Roads | Waterways | Powerlines | Water | Listed Sites |
| Major Roads | Railroads | Pipelines | Superfund Sites | Sensitive Receptors |
| Contour Lines | Study Boundary | Fault Lines | Federal DOD Sites | |
| National Wetlands Inventory | 100-Yr Flood Zones | Indian Reservations BIA | | |



Scale in Miles

FOCUS MAP 24 ORPHAN SUMMARY

City	EDR ID	Site Name	Site Address	Zip	Database(s)
BAY SAINT LOUIS	1016632402	HANCOCK COUNTY MAINTENANCE	ROUTE 3 BOX 821	39520	FINDS, ECHO
BAY SAINT LOUIS	1015819081	BP OIL SITE 24293	ROUTE 5 BOX 10	39520	FINDS, ECHO
BAY SAINT LOUIS	1016667391	COAST MATERIALS CO	HIGHWAY 603	39520	FINDS, ECHO
BAY SAINT LOUIS	1015998834	FRANK HILLE CHEV INCORPORATED	HIGHWAY 90	39520	FINDS, ECHO
BAY SAINT LOUIS	U003008920	FRANK HILLE CHEV INC	HIGHWAY 90	39520	UST
BAY SAINT LOUIS	1015734896	SABIC INNOVATIVE PLASTICS US, LLC	3531 PORT AND HARBOR DRIVE	39520	SEMS-ARCHIVE, RCRA-TSDF, RCRA-LQG
BAY SAINT LOUIS	1016460199	STENNIS TECHNOLOGY PARK, INC.	STATE HIGHWAY 603	39520	ICIS, FINDS, ECHO
BAY ST LOUIS	1014780446	STENNIS TECHNOLOGY CENTER, LLC	HWY 603	39520	FINDS, ECHO
BAY ST. LOUIS	1016024207	COMMERCE AND TECHNICAL PARK	INTERSTATE 10 AND HIGHWAY 603	39520	FINDS, ECHO
BAY ST. LOUIS	1004742794	HANCOCK COUNTY MAINTENANCE	ROUTE 3 BOX 821	39520	RCRA-CESQG
BAY ST. LOUIS	1004742696	JACK PERNICIARO'S MARINE	ROUTE 4 BOX 1199	39520	RCRA-CESQG
BAY ST. LOUIS	1015998175	WAFFLES PLUS RESTAURANT	HIGHWAY 603 AT INTERSTATE10	39520	FINDS, ECHO
BAY ST. LOUIS	1000475411	COAST MATERIALS COMPANY	HIGHWAY 603	39520	RCRA NonGen / NLR
BAY ST. LOUIS	1016017984	6070 HIGHWAY 604	6070 HIGHWAY 604	39520	FINDS, ECHO
BAY ST. LOUIS	1016008914	6085 HIGHWAY 604	6085 HIGHWAY 604	39520	FINDS, ECHO
BAY ST. LOUIS	1011408657	TENNESSEE GAS PIPELINE	HWY. 90	39520	FINDS, ECHO
BAY ST. LOUIS	1004743068	PERNICIARD AUTO	HIGHWAY 90	39520	RCRA-CESQG
BAY ST. LOUIS	1016002113	WINN DIXIE, NUMBER 1475, BAY ST LOUIS	HIGHWAY 90 AND MAIN STREET	39520	FINDS, ECHO
BAY ST. LOUIS	1016024400	DESIGN BUILT CONSULTING INC, CHAPEL HILL SUBDIVISION	HIGHWAY 90	39520	FINDS, ECHO
BAY ST. LOUIS	1012085264	SHEFFIELD PARK APARTMENTS	HIGHWAY 90 AND CARROLL AVENUE	39520	FINDS, ECHO
BAY ST. LOUIS	1016018133	FAMILY SERVICE ASSURANCE COMPANY INC	HIGHWAY 90 EAST	39520	FINDS, ECHO
BAY ST. LOUIS	1007203137	TENNESSEE GAS PIPELINE	HWY. 90	39520	RCRA NonGen / NLR
BAY ST. LOUIS	1007223038	MARION L DODSON	HIGHWAY 90	39520	FINDS, ECHO
BAY ST. LOUIS	1012077811	B AND C LAND SERVICES LLC, B AND C PIT NUMBER 3	BAYOU LACROIX ROAD	39520	FINDS, ECHO
BAY ST. LOUIS	1012083654	HARDIES TRUCKING AND EQUIPMENT, HARDIE PIT	BAYOU LACROIX ROAD	39520	FINDS, ECHO
BAY ST. LOUIS	1016028444	B AND C LAND SERVICES, JOYCE LEE MINE	BAYOU LACROIX ROAD	39520	FINDS, ECHO
BAY ST. LOUIS	1012084964	TDT CONTRACTORS, BAYOU LACROIX DIRT PIT	BAYOU LACROIX ROAD	39520	FINDS, ECHO
BAY ST. LOUIS	1016021428	SHADY ACRES RV PARK	US HIGHWAY 90	39520	FINDS, ECHO
BAY ST. LOUIS	1016028471	BAY WEST MEDICAL AND PROFESSIONAL PLAZA	US HIGHWAY 90 AND DRINKWATER STREET	39520	FINDS, ECHO
BAY ST. LOUIS	1012083393	MDOT, US HIGHWAY 90 BRIDGE, BAY ST LOUIS	US HIGHWAY 90	39520	FINDS, ECHO
BAY ST. LOUIS	1012083767	MDOT, HANCOCK, 104435301000	I-10	39520	FINDS, ECHO
BAY ST. LOUIS	1016027552	FEMA, CURES PORT BIENVILLE SITE	LOWER BAY ROAD AND JEFFERSON LANDING ROAD	39520	FINDS, ECHO
BAY ST. LOUIS	1015995758	M MATT DURAND LLC, PORT BIENVILLE CLAY BORROW MINE	LOWER BAY ROAD	39520	FINDS, ECHO
BAY ST. LOUIS	1016013616	WEST SIDE OF LAKESHORE CEMETARY	WEST SIDE OF LAKESHORE CEMETARY	39520	FINDS, ECHO
BAY ST. LOUIS	1016038809	MISSISSIPPI POWER COMPANY STORAGE BUILDING	SOUTH WEST CORNER OF STATE STREET AND NECAISE AVEN	39520	FINDS, ECHO
BAYOU LACROIX	1016036715	B AND C LAND SERVICES LLC, B AND C MINE NUMBER TWO	BAYOU LACROIX ROAD	39520	FINDS, ECHO
HANCOCK COUNTY	1009631067	WAVELAND WATER & GAS DEPT, CITY OF	HWY 603 AND LAGAN STREET		DOT OPS
HANCOCK COUNTY	S107923566	BOCA STRUCTURAL DEBRIS DISPOSAL SITE	OFF BAYOU LACROIX RD.		DEBRIS

Count: 49 records

FOCUS MAP 24 ORPHAN SUMMARY

City	EDR ID	Site Name	Site Address	Zip	Database(s)
MISSISSIPPI	1017386001	COAST ELECTRIC POWER ASSOCIATION	HIGHWAY 90	39520	FINDS, ECHO
PEARLINGTON	1016035093	6084 HIGHWAY 604	6084 HIGHWAY 604	39520	FINDS, ECHO
PEARLINGTON	1016023533	5426 HIGHWAY 604	5426 HIGHWAY 604	39520	FINDS, ECHO
ST. LOUIS	S118370587	B AND C LAND SERVICES LLC, B AND C PIT NUMBER 3	BAYOU LACROIX ROAD BAY	39520	PERMITS
ST. LOUIS	S118370583	HARDIES TRUCKING AND EQUIPMENT, HARDIE PIT	BAYOU LACROIX ROAD BAY	39520	PERMITS
ST. LOUIS	S118370585	TDT CONTRACTORS, BAYOU LACROIX DIRT PIT	BAYOU LACROIX ROAD BAY	39520	PERMITS
ST. LOUIS	S118370603	M MATT DURAND LLC, PORT BIENVILLE CLAY BORROW MINE	LOWER BAY ROAD BAY	39520	PERMITS
ST. LOUIS	S118370454	HANCOCK COUNTY PORT AND HARBOR COMMISSIC PORT BIENVILLE IND	13010 SEAPLANE ROAD BAY	39520	PERMITS, NPDES
ST. LOUIS	S118370645	STATE ROUTE 607 WIDENING PROJECT	STATE ROUTE 607 BAY	39520	PERMITS
WAVELAND	1012083461	HANCOCK COUNTY SCHOOL DISTRICT, NEW SOUTH- ELEMENTARY SCHOOL	LAKESHORE ROAD	39520	FINDS, ECHO
WAVELAND	1011901541	CAMERON BAY ESTATES	OFF HWY 603	39520	ICIS, FINDS, ECHO

Focus Map 25



EDR DataMap® - Environmental Atlas

Port Bienville Railroad

Legend

- | | | | | |
|-----------------------------|--------------------|-------------------------|-------------------|---------------------|
| Roads | Waterways | Powerlines | Water | Listed Sites |
| Major Roads | Railroads | Pipelines | Superfund Sites | Sensitive Receptors |
| Contour Lines | Study Boundary | Fault Lines | Federal DOD Sites | |
| National Wetlands Inventory | 100-Yr Flood Zones | Indian Reservations BIA | | |

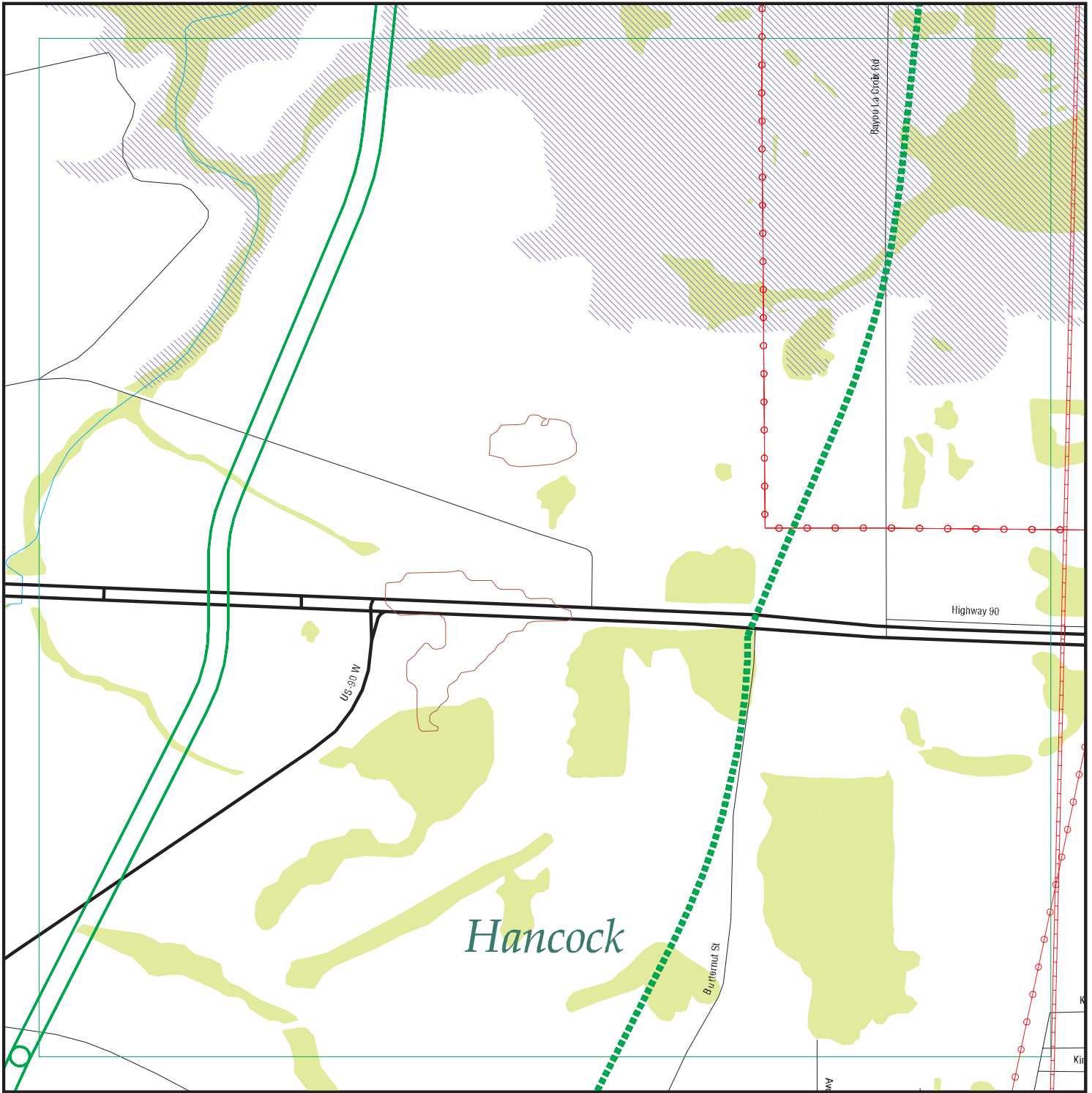


Scale in Miles

FOCUS MAP 25 ORPHAN SUMMARY

City	EDR ID	Site Name	Site Address	Zip	Database(s)
BAY SAINT LOUIS	1016632402	HANCOCK COUNTY MAINTENANCE	ROUTE 3 BOX 821	39520	FINDS, ECHO
BAY SAINT LOUIS	1015819081	BP OIL SITE 24293	ROUTE 5 BOX 10	39520	FINDS, ECHO
BAY SAINT LOUIS	1016667391	COAST MATERIALS CO	HIGHWAY 603	39520	FINDS, ECHO
BAY SAINT LOUIS	1015998834	FRANK HILLE CHEV INCORPORATED	HIGHWAY 90	39520	FINDS, ECHO
BAY SAINT LOUIS	U003008920	FRANK HILLE CHEV INC	HIGHWAY 90	39520	UST
BAY SAINT LOUIS	1015734896	SABIC INNOVATIVE PLASTICS US, LLC	3531 PORT AND HARBOR DRIVE	39520	SEMS-ARCHIVE, RCRA-TSDF, RCRA-LQG
BAY SAINT LOUIS	1016460199	STENNIS TECHNOLOGY PARK, INC.	STATE HIGHWAY 603	39520	ICIS, FINDS, ECHO
BAY ST LOUIS	1014780446	STENNIS TECHNOLOGY CENTER, LLC	HWY 603	39520	FINDS, ECHO
BAY ST. LOUIS	1016024207	COMMERCE AND TECHNICAL PARK	INTERSTATE 10 AND HIGHWAY 603	39520	FINDS, ECHO
BAY ST. LOUIS	1004742794	HANCOCK COUNTY MAINTENANCE	ROUTE 3 BOX 821	39520	RCRA-CESQG
BAY ST. LOUIS	1004742696	JACK PERNICIARO'S MARINE	ROUTE 4 BOX 1199	39520	RCRA-CESQG
BAY ST. LOUIS	1015998175	WAFFLES PLUS RESTAURANT	HIGHWAY 603 AT INTERSTATE10	39520	FINDS, ECHO
BAY ST. LOUIS	1000475411	COAST MATERIALS COMPANY	HIGHWAY 603	39520	RCRA NonGen / NLR
BAY ST. LOUIS	1016017984	6070 HIGHWAY 604	6070 HIGHWAY 604	39520	FINDS, ECHO
BAY ST. LOUIS	1016008914	6085 HIGHWAY 604	6085 HIGHWAY 604	39520	FINDS, ECHO
BAY ST. LOUIS	1011408657	TENNESSEE GAS PIPELINE	HWY. 90	39520	FINDS, ECHO
BAY ST. LOUIS	1004743068	PERNICIARD AUTO	HIGHWAY 90	39520	RCRA-CESQG
BAY ST. LOUIS	1016002113	WINN DIXIE, NUMBER 1475, BAY ST LOUIS	HIGHWAY 90 AND MAIN STREET	39520	FINDS, ECHO
BAY ST. LOUIS	1016024400	DESIGN BUILT CONSULTING INC, CHAPEL HILL SUBDIVISION	HIGHWAY 90	39520	FINDS, ECHO
BAY ST. LOUIS	1012085264	SHEFFIELD PARK APARTMENTS	HIGHWAY 90 AND CARROLL AVENUE	39520	FINDS, ECHO
BAY ST. LOUIS	1016018133	FAMILY SERVICE ASSURANCE COMPANY INC	HIGHWAY 90 EAST	39520	FINDS, ECHO
BAY ST. LOUIS	1007203137	TENNESSEE GAS PIPELINE	HWY. 90	39520	RCRA NonGen / NLR
BAY ST. LOUIS	1007223038	MARION L DODSON	HIGHWAY 90	39520	FINDS, ECHO
BAY ST. LOUIS	1016002495	SHELBY LANDING SUBDIVISION	BLUE MEADOW ROAD	39520	FINDS, ECHO
BAY ST. LOUIS	1016021428	SHADY ACRES RV PARK	US HIGHWAY 90	39520	FINDS, ECHO
BAY ST. LOUIS	1016028471	BAY WEST MEDICAL AND PROFESSIONAL PLAZA	US HIGHWAY 90 AND DRINKWATER STREET	39520	FINDS, ECHO
BAY ST. LOUIS	1012083393	MDOT, US HIGHWAY 90 BRIDGE, BAY ST LOUIS	US HIGHWAY 90	39520	FINDS, ECHO
BAY ST. LOUIS	1016027552	FEMA, CURES PORT BIENVILLE SITE	LOWER BAY ROAD AND JEFFERSON LANDING ROAD	39520	FINDS, ECHO
BAY ST. LOUIS	1015995758	M MATT DURAND LLC, PORT BIENVILLE CLAY BORROW MINE	LOWER BAY ROAD	39520	FINDS, ECHO
BAY ST. LOUIS	1016038809	MISSISSIPPI POWER COMPANY STORAGE BUILDING	SOUTH WEST CORNER OF STATE STREET AND NECAISE AVEN	39520	FINDS, ECHO
HANCOCK COUNTY	1009631067	WAVELAND WATER & GAS DEPT, CITY OF	HWY 603 AND LAGAN STREET		DOT OPS
MISSISSIPPI	1017386001	COAST ELECTRIC POWER ASSOCIATION	HIGHWAY 90	39520	FINDS, ECHO
PEARLINGTON	1016035093	6084 HIGHWAY 604	6084 HIGHWAY 604	39520	FINDS, ECHO
PEARLINGTON	1016023533	5426 HIGHWAY 604	5426 HIGHWAY 604	39520	FINDS, ECHO
ST. LOUIS	S118370603	M MATT DURAND LLC, PORT BIENVILLE CLAY BORROW MINE	LOWER BAY ROAD BAY	39520	PERMITS
ST. LOUIS	S118370454	HANCOCK COUNTY PORT AND HARBOR COMMISSIC PORT BIENVILLE IND	13010 SEAPLANE ROAD BAY	39520	PERMITS, NPDES
ST. LOUIS	S118370645	STATE ROUTE 607 WIDENING PROJECT	STATE ROUTE 607 BAY	39520	PERMITS
WAVELAND	1011901541	CAMERON BAY ESTATES	OFF HWY 603	39520	ICIS, FINDS, ECHO

Focus Map 26

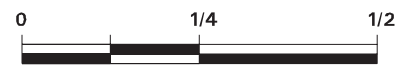


EDR DataMap® - Environmental Atlas

Port Bienville Railroad

Legend

- | | | | | |
|-----------------------------|--------------------|-------------------------|-------------------|---------------------|
| Roads | Waterways | Powerlines | Water | Listed Sites |
| Major Roads | Railroads | Pipelines | Superfund Sites | Sensitive Receptors |
| Contour Lines | Study Boundary | Fault Lines | Federal DOD Sites | |
| National Wetlands Inventory | 100-Yr Flood Zones | Indian Reservations BIA | | |



Scale in Miles

FOCUS MAP 26 ORPHAN SUMMARY

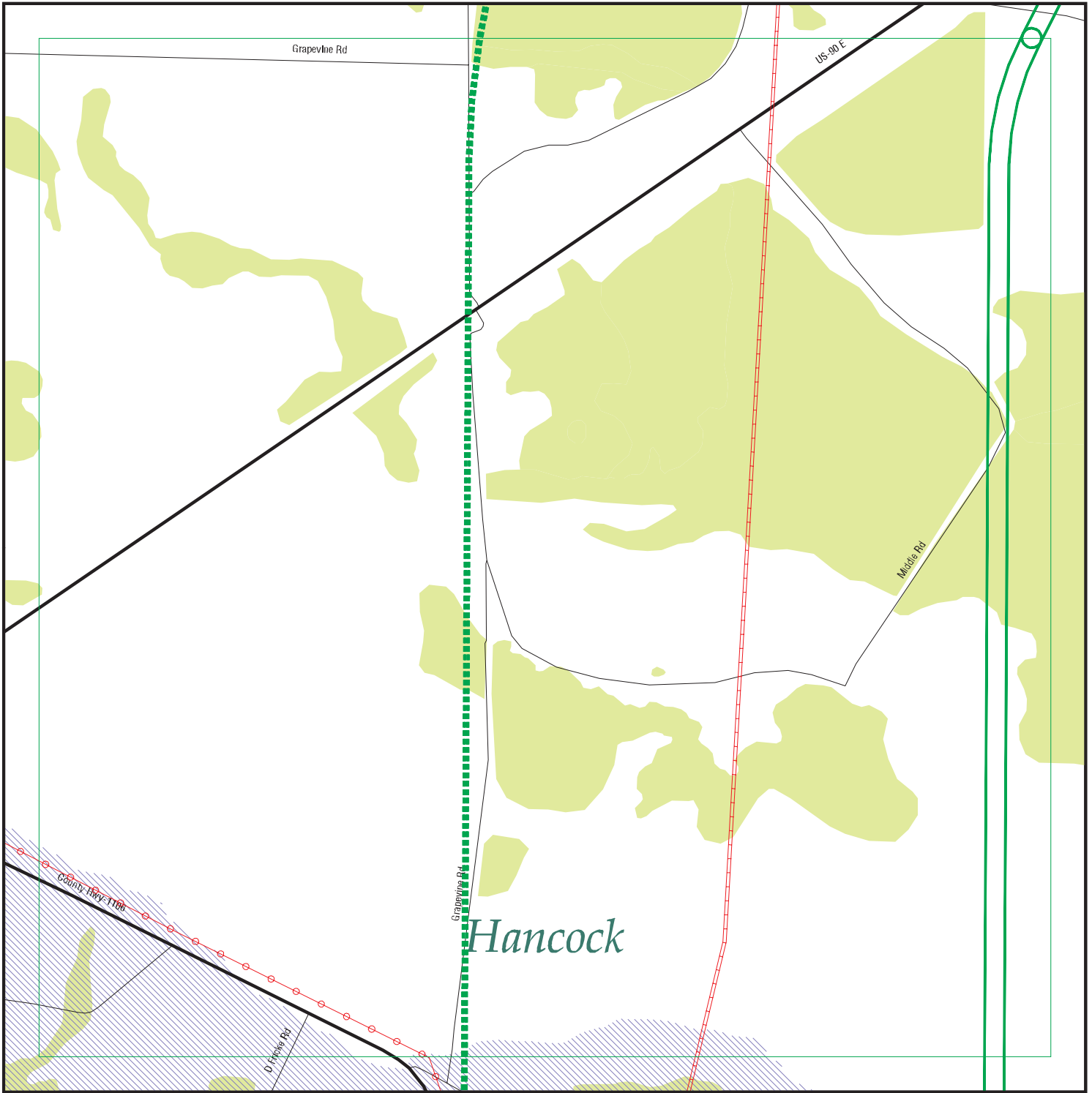
City	EDR ID	Site Name	Site Address	Zip	Database(s)
BAY SAINT LOUIS	1016632402	HANCOCK COUNTY MAINTENANCE	ROUTE 3 BOX 821	39520	FINDS, ECHO
BAY SAINT LOUIS	1015819081	BP OIL SITE 24293	ROUTE 5 BOX 10	39520	FINDS, ECHO
BAY SAINT LOUIS	1016667391	COAST MATERIALS CO	HIGHWAY 603	39520	FINDS, ECHO
BAY SAINT LOUIS	1015998834	FRANK HILLE CHEV INCORPORATED	HIGHWAY 90	39520	FINDS, ECHO
BAY SAINT LOUIS	U003008920	FRANK HILLE CHEV INC	HIGHWAY 90	39520	UST
BAY SAINT LOUIS	1015734896	SABIC INNOVATIVE PLASTICS US, LLC	3531 PORT AND HARBOR DRIVE	39520	SEMS-ARCHIVE, RCRA-TSDF, RCRA-LQG
BAY SAINT LOUIS	1016460199	STENNIS TECHNOLOGY PARK, INC.	STATE HIGHWAY 603	39520	ICIS, FINDS, ECHO
BAY ST LOUIS	1014780446	STENNIS TECHNOLOGY CENTER, LLC	HWY 603	39520	FINDS, ECHO
BAY ST. LOUIS	1016024207	COMMERCE AND TECHNICAL PARK	INTERSTATE 10 AND HIGHWAY 603	39520	FINDS, ECHO
BAY ST. LOUIS	1004742794	HANCOCK COUNTY MAINTENANCE	ROUTE 3 BOX 821	39520	RCRA-CESQG
BAY ST. LOUIS	1004742696	JACK PERNICIARO'S MARINE	ROUTE 4 BOX 1199	39520	RCRA-CESQG
BAY ST. LOUIS	1015998175	WAFFLES PLUS RESTAURANT	HIGHWAY 603 AT INTERSTATE10	39520	FINDS, ECHO
BAY ST. LOUIS	1000475411	COAST MATERIALS COMPANY	HIGHWAY 603	39520	RCRA NonGen / NLR
BAY ST. LOUIS	1016017984	6070 HIGHWAY 604	6070 HIGHWAY 604	39520	FINDS, ECHO
BAY ST. LOUIS	1016008914	6085 HIGHWAY 604	6085 HIGHWAY 604	39520	FINDS, ECHO
BAY ST. LOUIS	1011408657	TENNESSEE GAS PIPELINE	HWY. 90	39520	FINDS, ECHO
BAY ST. LOUIS	1004743068	PERNICIARD AUTO	HIGHWAY 90	39520	RCRA-CESQG
BAY ST. LOUIS	1016002113	WINN DIXIE, NUMBER 1475, BAY ST LOUIS	HIGHWAY 90 AND MAIN STREET	39520	FINDS, ECHO
BAY ST. LOUIS	1016024400	DESIGN BUILT CONSULTING INC, CHAPEL HILL SUBDIVISION	HIGHWAY 90	39520	FINDS, ECHO
BAY ST. LOUIS	1012085264	SHEFFIELD PARK APARTMENTS	HIGHWAY 90 AND CARROLL AVENUE	39520	FINDS, ECHO
BAY ST. LOUIS	1016018133	FAMILY SERVICE ASSURANCE COMPANY INC	HIGHWAY 90 EAST	39520	FINDS, ECHO
BAY ST. LOUIS	1007203137	TENNESSEE GAS PIPELINE	HWY. 90	39520	RCRA NonGen / NLR
BAY ST. LOUIS	1007223038	MARION L DODSON	HIGHWAY 90	39520	FINDS, ECHO
BAY ST. LOUIS	1012077811	B AND C LAND SERVICES LLC, B AND C PIT NUMBER 3	BAYOU LACROIX ROAD	39520	FINDS, ECHO
BAY ST. LOUIS	1012083654	HARDIES TRUCKING AND EQUIPMENT, HARDIE PIT	BAYOU LACROIX ROAD	39520	FINDS, ECHO
BAY ST. LOUIS	1016028444	B AND C LAND SERVICES, JOYCE LEE MINE	BAYOU LACROIX ROAD	39520	FINDS, ECHO
BAY ST. LOUIS	1012084964	TDT CONTRACTORS, BAYOU LACROIX DIRT PIT	BAYOU LACROIX ROAD	39520	FINDS, ECHO
BAY ST. LOUIS	1016021428	SHADY ACRES RV PARK	US HIGHWAY 90	39520	FINDS, ECHO
BAY ST. LOUIS	1016028471	BAY WEST MEDICAL AND PROFESSIONAL PLAZA	US HIGHWAY 90 AND DRINKWATER STREET	39520	FINDS, ECHO
BAY ST. LOUIS	1012083393	MDOT, US HIGHWAY 90 BRIDGE, BAY ST LOUIS	US HIGHWAY 90	39520	FINDS, ECHO
BAY ST. LOUIS	1016027552	FEMA, CURES PORT BIENVILLE SITE	LOWER BAY ROAD AND JEFFERSON LANDING ROAD	39520	FINDS, ECHO
BAY ST. LOUIS	1015995758	M MATT DURAND LLC, PORT BIENVILLE CLAY BORROW MINE	LOWER BAY ROAD	39520	FINDS, ECHO
BAY ST. LOUIS	1016038809	MISSISSIPPI POWER COMPANY STORAGE BUILDING	SOUTH WEST CORNER OF STATE STREET AND NECAISE AVEN	39520	FINDS, ECHO
BAYOU LACROIX	1016036715	B AND C LAND SERVICES LLC, B AND C MINE NUMBER TWO	BAYOU LACROIX ROAD	39520	FINDS, ECHO
HANCOCK COUNTY	1009631067	WAVELAND WATER & GAS DEPT, CITY OF	HWY 603 AND LAGAN STREET		DOT OPS
HANCOCK COUNTY	S107923566	BOCA STRUCTURAL DEBRIS DISPOSAL SITE	OFF BAYOU LACROIX RD.		DEBRIS
MISSISSIPPI	1017386001	COAST ELECTRIC POWER ASSOCIATION	HIGHWAY 90	39520	FINDS, ECHO
PEARLINGTON	1016035093	6084 HIGHWAY 604	6084 HIGHWAY 604	39520	FINDS, ECHO

Count: 46 records

FOCUS MAP 26 ORPHAN SUMMARY

City	EDR ID	Site Name	Site Address	Zip	Database(s)
PEARLINGTON	1016023533	5426 HIGHWAY 604	5426 HIGHWAY 604	39520	FINDS, ECHO
ST. LOUIS	S118370587	B AND C LAND SERVICES LLC, B AND C PIT NUMBER 3	BAYOU LACROIX ROAD BAY	39520	PERMITS
ST. LOUIS	S118370583	HARDIES TRUCKING AND EQUIPMENT, HARDIE PIT	BAYOU LACROIX ROAD BAY	39520	PERMITS
ST. LOUIS	S118370585	TDT CONTRACTORS, BAYOU LACROIX DIRT PIT	BAYOU LACROIX ROAD BAY	39520	PERMITS
ST. LOUIS	S118370603	M MATT DURAND LLC, PORT BIENVILLE CLAY BORROW MINE	LOWER BAY ROAD BAY	39520	PERMITS
ST. LOUIS	S118370454	HANCOCK COUNTY PORT AND HARBOR COMMISSIC PORT BIENVILLE IND	13010 SEAPLANE ROAD BAY	39520	PERMITS, NPDES
ST. LOUIS	S118370645	STATE ROUTE 607 WIDENING PROJECT	STATE ROUTE 607 BAY	39520	PERMITS
WAVELAND	1011901541	CAMERON BAY ESTATES	OFF HWY 603	39520	ICIS, FINDS, ECHO

Focus Map 27

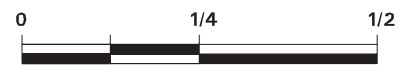


EDR DataMap® - Environmental Atlas

Port Bienville Railroad

Legend

- | | | | | |
|-----------------------------|--------------------|-------------------------|-------------------|---------------------|
| Roads | Waterways | Powerlines | Water | Listed Sites |
| Major Roads | Railroads | Pipelines | Superfund Sites | Sensitive Receptors |
| Contour Lines | Study Boundary | Fault Lines | Federal DOD Sites | |
| National Wetlands Inventory | 100-Yr Flood Zones | Indian Reservations BIA | | |



Scale in Miles

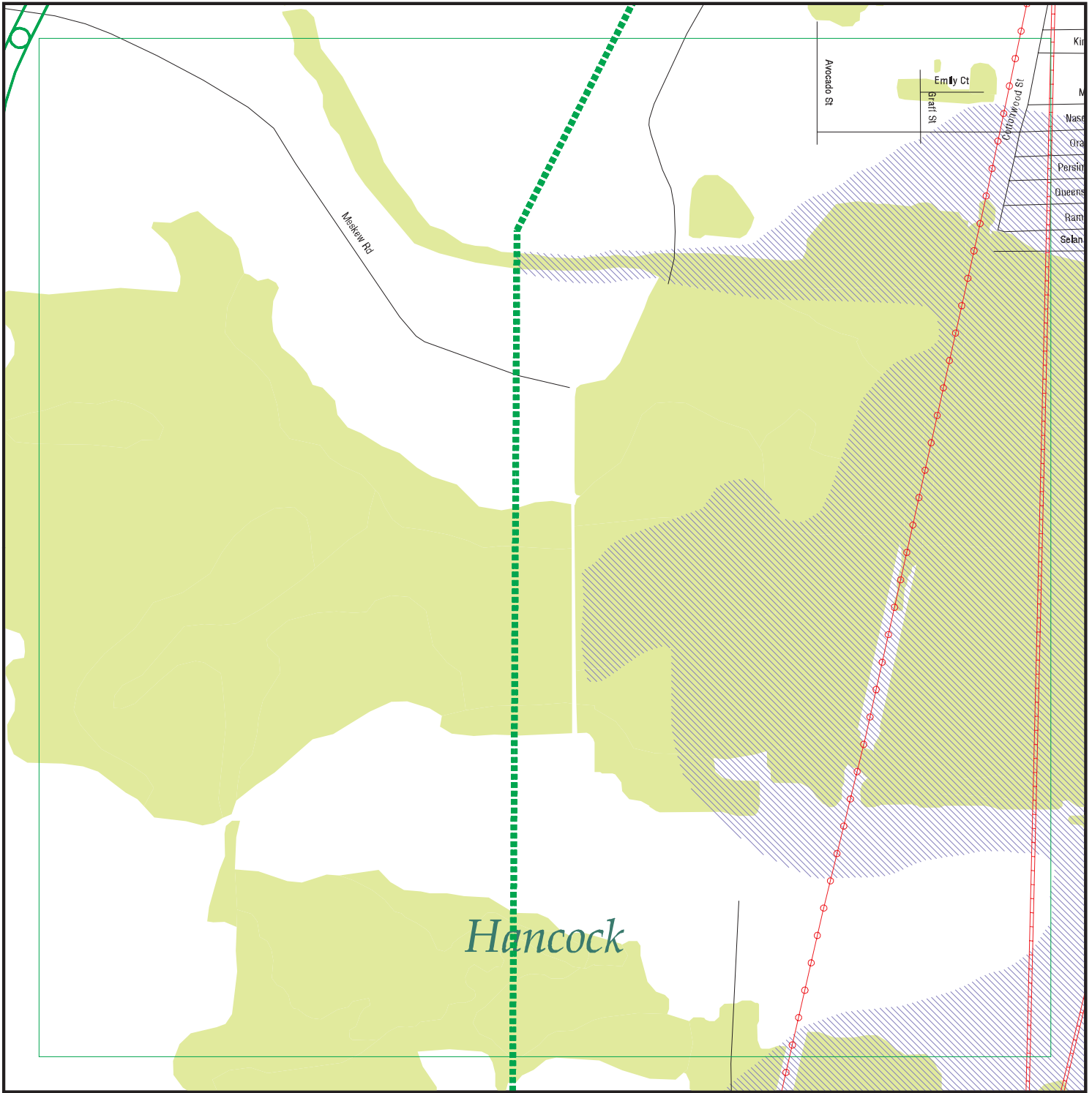
City	EDR ID	Site Name	Site Address	Zip	Database(s)
BAY SAINT LOUIS	1016632402	HANCOCK COUNTY MAINTENANCE	ROUTE 3 BOX 821	39520	FINDS, ECHO
BAY SAINT LOUIS	1015819081	BP OIL SITE 24293	ROUTE 5 BOX 10	39520	FINDS, ECHO
BAY SAINT LOUIS	1016667391	COAST MATERIALS CO	HIGHWAY 603	39520	FINDS, ECHO
BAY SAINT LOUIS	1015998834	FRANK HILLE CHEV INCORPORATED	HIGHWAY 90	39520	FINDS, ECHO
BAY SAINT LOUIS	U003008920	FRANK HILLE CHEV INC	HIGHWAY 90	39520	UST
BAY SAINT LOUIS	1015734896	SABIC INNOVATIVE PLASTICS US, LLC	3531 PORT AND HARBOR DRIVE	39520	SEMS-ARCHIVE, RCRA-TSDF, RCRA-LQG
BAY SAINT LOUIS	1016460199	STENNIS TECHNOLOGY PARK, INC.	STATE HIGHWAY 603	39520	ICIS, FINDS, ECHO
BAY ST LOUIS	1014780446	STENNIS TECHNOLOGY CENTER, LLC	HWY 603	39520	FINDS, ECHO
BAY ST. LOUIS	1016024207	COMMERCE AND TECHNICAL PARK	INTERSTATE 10 AND HIGHWAY 603	39520	FINDS, ECHO
BAY ST. LOUIS	1004742794	HANCOCK COUNTY MAINTENANCE	ROUTE 3 BOX 821	39520	RCRA-CESQG
BAY ST. LOUIS	1004742696	JACK PERNICIARO'S MARINE	ROUTE 4 BOX 1199	39520	RCRA-CESQG
BAY ST. LOUIS	1015998175	WAFFLES PLUS RESTAURANT	HIGHWAY 603 AT INTERSTATE10	39520	FINDS, ECHO
BAY ST. LOUIS	1000475411	COAST MATERIALS COMPANY	HIGHWAY 603	39520	RCRA NonGen / NLR
BAY ST. LOUIS	1016017984	6070 HIGHWAY 604	6070 HIGHWAY 604	39520	FINDS, ECHO
BAY ST. LOUIS	1016008914	6085 HIGHWAY 604	6085 HIGHWAY 604	39520	FINDS, ECHO
BAY ST. LOUIS	1011408657	TENNESSEE GAS PIPELINE	HWY. 90	39520	FINDS, ECHO
BAY ST. LOUIS	1004743068	PERNICIARD AUTO	HIGHWAY 90	39520	RCRA-CESQG
BAY ST. LOUIS	1016002113	WINN DIXIE, NUMBER 1475, BAY ST LOUIS	HIGHWAY 90 AND MAIN STREET	39520	FINDS, ECHO
BAY ST. LOUIS	1016024400	DESIGN BUILT CONSULTING INC, CHAPEL HILL SUBDIVISION	HIGHWAY 90	39520	FINDS, ECHO
BAY ST. LOUIS	1012085264	SHEFFIELD PARK APARTMENTS	HIGHWAY 90 AND CARROLL AVENUE	39520	FINDS, ECHO
BAY ST. LOUIS	1016018133	FAMILY SERVICE ASSURANCE COMPANY INC	HIGHWAY 90 EAST	39520	FINDS, ECHO
BAY ST. LOUIS	1007203137	TENNESSEE GAS PIPELINE	HWY. 90	39520	RCRA NonGen / NLR
BAY ST. LOUIS	1007223038	MARION L DODSON	HIGHWAY 90	39520	FINDS, ECHO
BAY ST. LOUIS	1016002495	SHELBY LANDING SUBDIVISION	BLUE MEADOW ROAD	39520	FINDS, ECHO
BAY ST. LOUIS	1016021428	SHADY ACRES RV PARK	US HIGHWAY 90	39520	FINDS, ECHO
BAY ST. LOUIS	1016028471	BAY WEST MEDICAL AND PROFESSIONAL PLAZA	US HIGHWAY 90 AND DRINKWATER STREET	39520	FINDS, ECHO
BAY ST. LOUIS	1012083393	MDOT, US HIGHWAY 90 BRIDGE, BAY ST LOUIS	US HIGHWAY 90	39520	FINDS, ECHO
BAY ST. LOUIS	1016027552	FEMA, CURES PORT BIENVILLE SITE	LOWER BAY ROAD AND JEFFERSON LANDING ROAD	39520	FINDS, ECHO
BAY ST. LOUIS	1015995758	M MATT DURAND LLC, PORT BIENVILLE CLAY BORROW MINE	LOWER BAY ROAD	39520	FINDS, ECHO
BAY ST. LOUIS	1016617061	HANCOCK COUNTY BOARD OF SUPERVISORS, ANSLEY LAKESHORE SEWER	LOWER BAY ROAD	39520	FINDS, ECHO
BAY ST. LOUIS	1016019388	MIKE MONCRIEF INC, MONCRIEF PIT	OLD LOWER BAY ROAD	39520	FINDS, ECHO
BAY ST. LOUIS	1016038809	MISSISSIPPI POWER COMPANY STORAGE BUILDING	SOUTH WEST CORNER OF STATE STREET AND NECAISE AVEN	39520	FINDS, ECHO
BILOXI	1017837042	HARRISON COUNTY UTILITY AUTHORITY, W18 HARRISON COUNTY WATER	HIGHWAY 67	39572	ECHO
HANCOCK COUNTY	1009631067	WAVELAND WATER & GAS DEPT, CITY OF	HWY 603 AND LAGAN STREET		DOT OPS
HANCOCK COUNTY	S107923558	CDP STAGING SITE	LOWER BAY ROAD		DEBRIS
MISSISSIPPI	1017386001	COAST ELECTRIC POWER ASSOCIATION	HIGHWAY 90	39520	FINDS, ECHO
PEARLINGTON	1016035093	6084 HIGHWAY 604	6084 HIGHWAY 604	39520	FINDS, ECHO
PEARLINGTON	1016023533	5426 HIGHWAY 604	5426 HIGHWAY 604	39520	FINDS, ECHO

Count: 48 records

FOCUS MAP 27 ORPHAN SUMMARY

City	EDR ID	Site Name	Site Address	Zip	Database(s)
PEARLINGTON	1016005078	WILLIAMS COMMUNICATIONS INC, NEW ORLEANS TO TALLAHASSEE	HIGHWAY 604	39572	FINDS, ECHO
PEARLINGTON	1016018122	PORT BIENVILLE RAILCAR WASH	ANSLEY ROAD	39572	FINDS, ECHO
PEARLINGTON	1012084883	GULF STATES READY MIX, PORT BIENVILLE PLANT	PORT AND HARBOR DRIVE	39572	FINDS, ECHO
PEARLINGTON	S109924354	BAYOU CONCRETE LLC, PORT BIENVILLE	PORT BIENVILLE ROAD G	39572	PERMITS
PEARLINGTON	1003868797	BERGERON MARINE	HANCOCK COUNTY PORT	39572	SEMS-ARCHIVE, PRP
ST. LOUIS	S118370603	M MATT DURAND LLC, PORT BIENVILLE CLAY BORROW MINE	LOWER BAY ROAD BAY	39520	PERMITS
ST. LOUIS	S118370658	HANCOCK COUNTY BOARD OF SUPERVISORS, ANSLEY LAKESHORE SEWER	LOWER BAY ROAD BAY	39520	PERMITS
ST. LOUIS	S118370454	HANCOCK COUNTY PORT AND HARBOR COMMISSIC PORT BIENVILLE IND	13010 SEAPLANE ROAD BAY	39520	PERMITS, NPDES
ST. LOUIS	S118370645	STATE ROUTE 607 WIDENING PROJECT	STATE ROUTE 607 BAY	39520	PERMITS
WAVELAND	1011901541	CAMERON BAY ESTATES	OFF HWY 603	39520	ICIS, FINDS, ECHO

Focus Map 28



EDR DataMap® - Environmental Atlas

Port Bienville Railroad

Legend

- | | | | | |
|-----------------------------|--------------------|-------------------------|-------------------|---------------------|
| Roads | Waterways | Powerlines | Water | Listed Sites |
| Major Roads | Railroads | Pipelines | Superfund Sites | Sensitive Receptors |
| Contour Lines | Study Boundary | Fault Lines | Federal DOD Sites | |
| National Wetlands Inventory | 100-Yr Flood Zones | Indian Reservations BIA | | |

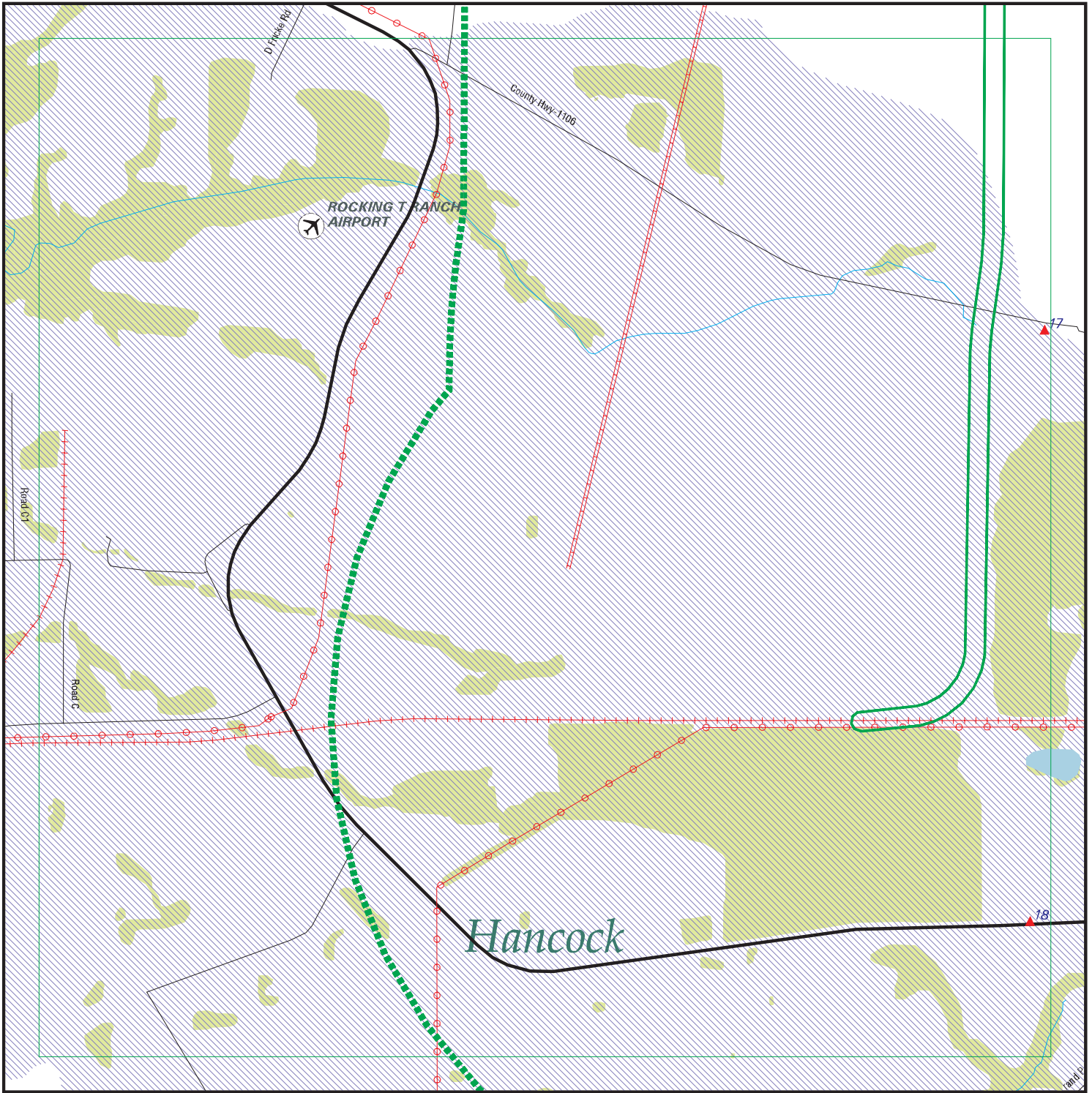


Scale in Miles

FOCUS MAP 28 ORPHAN SUMMARY

City	EDR ID	Site Name	Site Address	Zip	Database(s)
BAY SAINT LOUIS	1016632402	HANCOCK COUNTY MAINTENANCE	ROUTE 3 BOX 821	39520	FINDS, ECHO
BAY SAINT LOUIS	1015819081	BP OIL SITE 24293	ROUTE 5 BOX 10	39520	FINDS, ECHO
BAY SAINT LOUIS	1016667391	COAST MATERIALS CO	HIGHWAY 603	39520	FINDS, ECHO
BAY SAINT LOUIS	1015998834	FRANK HILLE CHEV INCORPORATED	HIGHWAY 90	39520	FINDS, ECHO
BAY SAINT LOUIS	U003008920	FRANK HILLE CHEV INC	HIGHWAY 90	39520	UST
BAY SAINT LOUIS	1015734896	SABIC INNOVATIVE PLASTICS US, LLC	3531 PORT AND HARBOR DRIVE	39520	SEMS-ARCHIVE, RCRA-TSDF, RCRA-LQG
BAY SAINT LOUIS	1016460199	STENNIS TECHNOLOGY PARK, INC.	STATE HIGHWAY 603	39520	ICIS, FINDS, ECHO
BAY ST LOUIS	1014780446	STENNIS TECHNOLOGY CENTER, LLC	HWY 603	39520	FINDS, ECHO
BAY ST. LOUIS	1016024207	COMMERCE AND TECHNICAL PARK	INTERSTATE 10 AND HIGHWAY 603	39520	FINDS, ECHO
BAY ST. LOUIS	1004742794	HANCOCK COUNTY MAINTENANCE	ROUTE 3 BOX 821	39520	RCRA-CESQG
BAY ST. LOUIS	1004742696	JACK PERNICIARO'S MARINE	ROUTE 4 BOX 1199	39520	RCRA-CESQG
BAY ST. LOUIS	1015998175	WAFFLES PLUS RESTAURANT	HIGHWAY 603 AT INTERSTATE10	39520	FINDS, ECHO
BAY ST. LOUIS	1000475411	COAST MATERIALS COMPANY	HIGHWAY 603	39520	RCRA NonGen / NLR
BAY ST. LOUIS	1016017984	6070 HIGHWAY 604	6070 HIGHWAY 604	39520	FINDS, ECHO
BAY ST. LOUIS	1016008914	6085 HIGHWAY 604	6085 HIGHWAY 604	39520	FINDS, ECHO
BAY ST. LOUIS	1011408657	TENNESSEE GAS PIPELINE	HWY. 90	39520	FINDS, ECHO
BAY ST. LOUIS	1004743068	PERNICIARD AUTO	HIGHWAY 90	39520	RCRA-CESQG
BAY ST. LOUIS	1016002113	WINN DIXIE, NUMBER 1475, BAY ST LOUIS	HIGHWAY 90 AND MAIN STREET	39520	FINDS, ECHO
BAY ST. LOUIS	1016024400	DESIGN BUILT CONSULTING INC, CHAPEL HILL SUBDIVISION	HIGHWAY 90	39520	FINDS, ECHO
BAY ST. LOUIS	1012085264	SHEFFIELD PARK APARTMENTS	HIGHWAY 90 AND CARROLL AVENUE	39520	FINDS, ECHO
BAY ST. LOUIS	1016018133	FAMILY SERVICE ASSURANCE COMPANY INC	HIGHWAY 90 EAST	39520	FINDS, ECHO
BAY ST. LOUIS	1007203137	TENNESSEE GAS PIPELINE	HWY. 90	39520	RCRA NonGen / NLR
BAY ST. LOUIS	1007223038	MARION L DODSON	HIGHWAY 90	39520	FINDS, ECHO
BAY ST. LOUIS	1016021428	SHADY ACRES RV PARK	US HIGHWAY 90	39520	FINDS, ECHO
BAY ST. LOUIS	1016028471	BAY WEST MEDICAL AND PROFESSIONAL PLAZA	US HIGHWAY 90 AND DRINKWATER STREET	39520	FINDS, ECHO
BAY ST. LOUIS	1012083393	MDOT, US HIGHWAY 90 BRIDGE, BAY ST LOUIS	US HIGHWAY 90	39520	FINDS, ECHO
BAY ST. LOUIS	1016027552	FEMA, CURES PORT BIENVILLE SITE	LOWER BAY ROAD AND JEFFERSON LANDING ROAD	39520	FINDS, ECHO
BAY ST. LOUIS	1015995758	M MATT DURAND LLC, PORT BIENVILLE CLAY BORROW MINE	LOWER BAY ROAD	39520	FINDS, ECHO
BAY ST. LOUIS	1016038809	MISSISSIPPI POWER COMPANY STORAGE BUILDING	SOUTH WEST CORNER OF STATE STREET AND NECAISE AVEN	39520	FINDS, ECHO
GULFPORT	1016020450	PECAN HAVEN SUBDIVISION	ORANGE GROVE ROAD	39520	FINDS, ECHO
HANCOCK COUNTY	1009631067	WAVELAND WATER & GAS DEPT, CITY OF	HWY 603 AND LAGAN STREET		DOT OPS
MISSISSIPPI	1017386001	COAST ELECTRIC POWER ASSOCIATION	HIGHWAY 90	39520	FINDS, ECHO
PEARLINGTON	1016035093	6084 HIGHWAY 604	6084 HIGHWAY 604	39520	FINDS, ECHO
PEARLINGTON	1016023533	5426 HIGHWAY 604	5426 HIGHWAY 604	39520	FINDS, ECHO
ST. LOUIS	S118370603	M MATT DURAND LLC, PORT BIENVILLE CLAY BORROW MINE	LOWER BAY ROAD BAY	39520	PERMITS
ST. LOUIS	S118370454	HANCOCK COUNTY PORT AND HARBOR COMMISSIC PORT BIENVILLE IND	13010 SEAPLANE ROAD BAY	39520	PERMITS, NPDES
ST. LOUIS	S118370645	STATE ROUTE 607 WIDENING PROJECT	STATE ROUTE 607 BAY	39520	PERMITS
WAVELAND	1011901541	CAMERON BAY ESTATES	OFF HWY 603	39520	ICIS, FINDS, ECHO

Focus Map 29

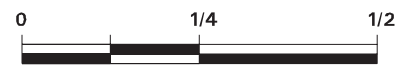


EDR DataMap® - Environmental Atlas

Port Bienville Railroad

Legend

- | | | | | |
|-----------------------------|--------------------|-------------------------|-------------------|---------------------|
| Roads | Waterways | Powerlines | Water | Listed Sites |
| Major Roads | Railroads | Pipelines | Superfund Sites | Sensitive Receptors |
| Contour Lines | Study Boundary | Fault Lines | Federal DOD Sites | |
| National Wetlands Inventory | 100-Yr Flood Zones | Indian Reservations BIA | | |



Scale in Miles

FOCUS MAP 29 SUMMARY

<u>Database</u>	<u>Total Plotted</u>
<u>FEDERAL RECORDS</u>	
NPL	0
Proposed NPL	0
Delisted NPL	0
NPL LIENS	0
SEMS	1
SEMS-ARCHIVE	0
LIENS 2	0
CORRACTS	0
RCRA-TSDF	0
RCRA-LQG	0
RCRA-SQG	0
RCRA-CESQG	1
RCRA NonGen / NLR	0
US ENG CONTROLS	0
US INST CONTROL	0
ERNS	0
HMIRS	0
DOT OPS	0
US CDL	0
US BROWNFIELDS	0
DOD	0
FUDS	0
LUCIS	0
CONSENT	0
ROD	0
UMTRA	0
DEBRIS REGION 9	0
ODI	0
US MINES	0
TRIS	0
TSCA	0
FTTS	0
HIST FTTS	0
SSTS	0
ICIS	0
PADS	1
MLTS	0
RADINFO	0
FINDS	3
RAATS	0
RMP	0
SCRD DRYCLEANERS	0
US HIST CDL	0
PCB TRANSFORMER	0
US FIN ASSUR	0
EPA WATCH LIST	0
PRP	0
LEAD SMELTERS	0

FOCUS MAP 29 SUMMARY

<u>Database</u>	<u>Total Plotted</u>
2020 COR ACTION	0
COAL ASH DOE	0
FUSRAP	0
UXO	0
DOCKET HWC	0
FUELS PROGRAM	0
FEDERAL FACILITY	0
ECHO	0
FEMA UST	0
COAL ASH EPA	0
US AIRS	1
 <u>STATE AND LOCAL RECORDS</u>	
SHWS	0
SWF/LF	0
DEBRIS	0
UIC	0
SWTIRE	0
SWRCY	0
LUST	0
UST	0
AST	0
PERMITS	0
ENG CONTROLS	0
INST CONTROL	0
VCP	0
DRYCLEANERS	0
BROWNFIELDS	0
NPDES	0
AIRS	0
ASBESTOS	0
 <u>TRIBAL RECORDS</u>	
INDIAN RESERV	0
INDIAN ODI	0
INDIAN LUST	0
INDIAN UST	0
INDIAN VCP	0
 <u>EDR PROPRIETARY RECORDS</u>	
EDR MGP	0
EDR Hist Auto	0
EDR Hist Cleaner	0
RGA LF	0
RGA HWS	0
RGA LUST	0

NOTES:

Sites may be listed in more than one database

MAP FINDINGS
FOCUS MAP 29

Map ID	Site	Database(s)	EPA ID Number
17	C AND G LAND COMPANY INC OLD LOWER BAY ROAD WAVELAND, MS 39576	FINDS ECHO	1005854905 N/A
	<p>FINDS:</p> <p>Registry ID: 110008504564</p> <p>Environmental Interest/Information System MS-ENSITE (Mississippi - Tools For Environmental Management And Protection Organizations). Mississippi Department of Environmental Quality (MDEQ) Office of Pollution Control's (OPC) maintains enSite. It is the electronic Environmental Site Information System that that regulates compliance assurance, permitting, activity tracking, and maintenance of a single agency interest-link to definition master file.</p> <p>ECHO: Envid: 1005854905 Registry ID: 110008504564 DFR URL: http://echo.epa.gov/detailed_facility_report?fid=110008504564</p>		
17	PORT BIENVILLE OPG PROCESSING FACILITY OLD LOWER BAY ROAD WAVELAND, MS 39576	FINDS ECHO	1016010542 N/A
	<p>FINDS:</p> <p>Registry ID: 110044507824</p> <p>Environmental Interest/Information System MS-ENSITE (Mississippi - Tools For Environmental Management And Protection Organizations). Mississippi Department of Environmental Quality (MDEQ) Office of Pollution Control's (OPC) maintains enSite. It is the electronic Environmental Site Information System that that regulates compliance assurance, permitting, activity tracking, and maintenance of a single agency interest-link to definition master file.</p> <p>ECHO: Envid: 1016010542 Registry ID: 110044507824 DFR URL: http://echo.epa.gov/detailed_facility_report?fid=110044507824</p>		
18	TENNESSEE GAS PIPELINE/CS 530 HANCOCK COUNTY BAY ST. LOUIS, MS 39520	SEMS RCRA-CESQG PADS FINDS ECHO US AIRS	1000474783 MSD290010313
	<p>SEMS: Site ID: 405009 EPA ID: MSD991277542 Federal Facility: N</p>		

MAP FINDINGS
FOCUS MAP 29

Map ID	Site	Database(s)	EPA ID Number
--------	------	-------------	---------------

TENNESSEE GAS PIPELINE/CS 530 (Continued)

1000474783

NPL: Not on the NPL
Non NPL Status: Site Reassessment Start Needed

Following information was gathered from the prior CERCLIS update completed in 10/2013:

Site ID: 0405009
 EPA ID: MSD991277542
 Facility County: HANCOCK
 Short Name: TENNESSEE GAS PIPELINE/CS
 Congressional District: 05
 IFMS ID: Not reported
 SMSA Number: 0920
 USGC Hydro Unit: 03170009
 Federal Facility: Not a Federal Facility
 DMNSN Number: 2.00000
 Site Orphan Flag: N
 RCRA ID: Not reported
 USGS Quadrangle: Not reported
 Site Init By Prog: Not reported
 NFRAP Flag: Not reported
 Parent ID: Not reported
 RST Code: Not reported
 EPA Region: 04
 Classification: Not reported
 Site Settings Code: Not reported
 NPL Status: Not on the NPL
 DMNSN Unit Code: ACRE
 RBRAC Code: Not reported
 RResp Fed Agency Code: Not reported
 Non NPL Status: Site Reassessment Start Needed
 Non NPL Status Date: 12/07/11
 Site Fips Code: 28045
 CC Concurrence Date: / /
 CC Concurrence FY: Not reported
 Alias EPA ID: Not reported
 Site FUDS Flag: Not reported

CERCLIS Site Contact Name(s):

Contact ID: 4000051.00000
 Contact Name: Michael Arnett
 Contact Tel: (404) 562-8921
 Contact Title: Site Assessment Manager (SAM)
 Contact Email: arnett.mike@epa.gov

Contact ID: 4000275.00000
 Contact Name: William Joyner
 Contact Tel: (404) 562-8795
 Contact Title: Site Assessment Manager (SAM)
 Contact Email: joyner.william@epa.gov

Contact ID: 13002428.00000
 Contact Name: Donna Seadler
 Contact Tel: (404) 562-8870
 Contact Title: Site Assessment Manager (SAM)
 Contact Email: seadler.donna@epa.gov

Alias Comments: Not reported
 Site Description: PCBS DETECTED IN SOILS ONSITE

MAP FINDINGS
FOCUS MAP 29

Map ID Site Database(s) EPA ID Number

TENNESSEE GAS PIPELINE/CS 530 (Continued)

1000474783

CERCLIS Assessment History:

Action Code: 001
Action: DISCOVERY
Date Started: / /
Date Completed: 10/11/88
Priority Level: Not reported
Operable Unit: SITEWIDE
Primary Responsibility: EPA Fund-Financed
Planning Status: Not reported
Urgency Indicator: Not reported
Action Anomaly: Not reported

Action Code: 001
Action: PRELIMINARY ASSESSMENT
Date Started: / /
Date Completed: 09/05/89
Priority Level: Low priority for further assessment
Operable Unit: SITEWIDE
Primary Responsibility: State, Fund Financed
Planning Status: Not reported
Urgency Indicator: Not reported
Action Anomaly: Not reported

Action Code: 001
Action: SITE INSPECTION
Date Started: / /
Date Completed: 09/30/92
Priority Level: Low priority for further assessment
Operable Unit: SITEWIDE
Primary Responsibility: EPA Fund-Financed
Planning Status: Not reported
Urgency Indicator: Not reported
Action Anomaly: Not reported

Action Code: 001
Action: ADMINISTRATIVE RECORDS
Date Started: 08/03/99
Date Completed: 08/03/99
Priority Level: Not reported
Operable Unit: SITEWIDE
Primary Responsibility: EPA Fund-Financed
Planning Status: Not reported
Urgency Indicator: Not reported
Action Anomaly: Not reported

RCRA-CESQG:

Date form received by agency: 03/12/2015
Facility name: TENNESSEE GAS PIPELINE COMPANY, L.L.C. STATION 530
Facility address: 10064 LOWER BAY ROAD
 BAY ST. LOUIS, MS 39520
EPA ID: MSD290010313

MAP FINDINGS
FOCUS MAP 29

Map ID Site Database(s) EPA ID Number

TENNESSEE GAS PIPELINE/CS 530 (Continued)

1000474783

Contact: GARY O'DOM
 Contact address: 10064 LOWER BAY ROAD
 BAY ST. LOUIS, MS 39520
 Contact country: US
 Contact telephone: (601) 787-2922
 Contact email: Not reported
 EPA Region: 04
 Land type: Private
 Classification: Conditionally Exempt Small Quantity Generator
 Description: Handler: generates 100 kg or less of hazardous waste per calendar month, and accumulates 1000 kg or less of hazardous waste at any time; or generates 1 kg or less of acutely hazardous waste per calendar month, and accumulates at any time: 1 kg or less of acutely hazardous waste; or 100 kg or less of any residue or contaminated soil, waste or other debris resulting from the cleanup of a spill, into or on any land or water, of acutely hazardous waste; or generates 100 kg or less of any residue or contaminated soil, waste or other debris resulting from the cleanup of a spill, into or on any land or water, of acutely hazardous waste during any calendar month, and accumulates at any time: 1 kg or less of acutely hazardous waste; or 100 kg or less of any residue or contaminated soil, waste or other debris resulting from the cleanup of a spill, into or on any land or water, of acutely hazardous waste

Owner/Operator Summary:

Owner/operator name: TENNESSEE GAS PIPELINE
 Owner/operator address: Not reported
 Not reported
 Owner/operator country: US
 Owner/operator telephone: Not reported
 Legal status: Private
 Owner/Operator Type: Owner
 Owner/Op start date: 01/01/1961
 Owner/Op end date: Not reported

Owner/operator name: TENNESSEE GAS PIPELINE
 Owner/operator address: Not reported
 Not reported
 Owner/operator country: US
 Owner/operator telephone: Not reported
 Legal status: Private
 Owner/Operator Type: Operator
 Owner/Op start date: 01/01/1961
 Owner/Op end date: Not reported

Handler Activities Summary:

U.S. importer of hazardous waste: No
 Mixed waste (haz. and radioactive): No
 Recycler of hazardous waste: No
 Transporter of hazardous waste: No
 Treater, storer or disposer of HW: No
 Underground injection activity: No
 On-site burner exemption: No
 Furnace exemption: No
 Used oil fuel burner: No
 Used oil processor: No

MAP FINDINGS
FOCUS MAP 29

Map ID Site Database(s) EPA ID Number

TENNESSEE GAS PIPELINE/CS 530 (Continued)

1000474783

User oil refiner: No
Used oil fuel marketer to burner: No
Used oil Specification marketer: No
Used oil transfer facility: No
Used oil transporter: No

. Waste code: D018
. Waste name: BENZENE

Historical Generators:

Date form received by agency: 03/07/2007
Site name: TENNESSEE GAS PIPELINE STATION 530
Classification: Conditionally Exempt Small Quantity Generator

. Waste code: D001
. Waste name: IGNITABLE WASTE

. Waste code: D005
. Waste name: BARIUM

. Waste code: D006
. Waste name: CADMIUM

. Waste code: D007
. Waste name: CHROMIUM

. Waste code: D008
. Waste name: LEAD

. Waste code: D018
. Waste name: BENZENE

Date form received by agency: 01/29/2002
Site name: TENNESSEE GAS PIPELINE - STATION 530
Classification: Large Quantity Generator

. Waste code: D006
. Waste name: CADMIUM

. Waste code: D007
. Waste name: CHROMIUM

. Waste code: D008
. Waste name: LEAD

Date form received by agency: 05/15/2000
Site name: TGP STATION #530
Classification: Conditionally Exempt Small Quantity Generator

. Waste code: D000
. Waste name: Not Defined

. Waste code: D001
. Waste name: IGNITABLE WASTE

. Waste code: D002
. Waste name: CORROSIVE WASTE

MAP FINDINGS
FOCUS MAP 29

Map ID	Site	Database(s)	EPA ID Number
--------	------	-------------	---------------

TENNESSEE GAS PIPELINE/CS 530 (Continued)

1000474783

- . Waste code: D003
- . Waste name: REACTIVE WASTE

- . Waste code: D004
- . Waste name: ARSENIC

- . Waste code: D006
- . Waste name: CADMIUM

- . Waste code: D007
- . Waste name: CHROMIUM

- . Waste code: D008
- . Waste name: LEAD

- . Waste code: D009
- . Waste name: MERCURY

- . Waste code: D018
- . Waste name: BENZENE

- . Waste code: F005
- . Waste name: THE FOLLOWING SPENT NONHALOGENATED SOLVENTS: TOLUENE, METHYL ETHYL KETONE, CARBON DISULFIDE, ISOBUTANOL, PYRIDINE, BENZENE, 2-ETHOXYETHANOL, AND 2-NITROPROPANE; ALL SPENT SOLVENT MIXTURES/BLENDS CONTAINING, BEFORE USE, A TOTAL OF TEN PERCENT OR MORE (BY VOLUME) OF ONE OR MORE OF THE ABOVE NONHALOGENATED SOLVENTS OR THOSE SOLVENTS LISTED IN F001, F002, OR F004; AND STILL BOTTOMS FROM THE RECOVERY OF THESE SPENT SOLVENTS AND SPENT SOLVENT MIXTURES.

Violation Status: No violations found

Evaluation Action Summary:

Evaluation date: 06/27/2006
 Evaluation: COMPLIANCE EVALUATION INSPECTION ON-SITE
 Area of violation: Not reported
 Date achieved compliance: Not reported
 Evaluation lead agency: State

Evaluation date: 08/01/2000
 Evaluation: COMPLIANCE EVALUATION INSPECTION ON-SITE
 Area of violation: Not reported
 Date achieved compliance: Not reported
 Evaluation lead agency: State

PADS:

EPAID: MSD991277542
 Facility name: STATION 530, TENN GAS PIPELINE
 Facility Address: 10064 LOWER BAY RD
 BAY ST. LOUIS, MS 39520

 Facility country: US
 Generator: Yes
 Storer: No
 Transporter: No
 Disposer: No
 Research facility: No
 Smelter: No

MAP FINDINGS
FOCUS MAP 29

Map ID Site Database(s) EPA ID Number

TENNESSEE GAS PIPELINE/CS 530 (Continued)

1000474783

Facility owner name: TENNESSEE GAS PIPELINE
Contact title: Not reported
Contact name: THURSTON, GERALD
Contact tel: (601)787-3461
Contact extension: Not reported
Mailing address: 10064 LOWER BAY RD
 BAY ST. LOUIS, MS 39520

Mailing country: US
Cert. title: Not reported
Cert. name: Not reported
Cert. date: 11/11/1991
Date received: 12/19/1991

FINDS:

Registry ID: 110064312970

Environmental Interest/Information System

CERCLIS (Comprehensive Environmental Response, Compensation, and Liability Information System) is the Superfund database that is used to support management in all phases of the Superfund program. The system contains information on all aspects of hazardous waste sites, including an inventory of sites, planned and actual site activities, and financial information.

ECHO:

Envid: 1000474783
Registry ID: 110064312970
DFR URL: http://echo.epa.gov/detailed_facility_report?fid=110064312970

US AIRS (AFS):

Envid: 1000474783
Region Code: 04
County Code: MS000
Programmatic ID: AIR MS0000002804500017
Facility Registry ID: 110001471899
D and B Number: Not reported
Facility Site Name: TENNESSEE GAS PIPELINE CO, LLC, BAY ST L
Primary SIC Code: 4922
NAICS Code: 221210
Default Air Classification Code: MAJ
Facility Type of Ownership Code: POF
Air CMS Category Code: TVM
HPV Status: Not reported

US AIRS (AFS):

Region Code: 04
Programmatic ID: AIR MS0000002804500017
Facility Registry ID: 110001471899
Air Operating Status Code: OPR
Default Air Classification Code: MAJ
Air Program: MACT Standards (40 CFR Part 63)
Activity Date: 2013-03-20 00:00:00
Activity Status Date: Not reported
Activity Group: Compliance Monitoring

MAP FINDINGS
FOCUS MAP 29

Map ID	Site	Database(s)	EPA ID Number
	TENNESSEE GAS PIPELINE/CS 530 (Continued)		1000474783
	Activity Type: Inspection/Evaluation		
	Activity Status: Not reported		
	Region Code: 04		
	Programmatic ID: AIR MS0000002804500017		
	Facility Registry ID: 110001471899		
	Air Operating Status Code: OPR		
	Default Air Classification Code: MAJ		
	Air Program: MACT Standards (40 CFR Part 63)		
	Activity Date: 2014-02-23 00:00:00		
	Activity Status Date: Not reported		
	Activity Group: Compliance Monitoring		
	Activity Type: Inspection/Evaluation		
	Activity Status: Not reported		
	Region Code: 04		
	Programmatic ID: AIR MS0000002804500017		
	Facility Registry ID: 110001471899		
	Air Operating Status Code: OPR		
	Default Air Classification Code: MAJ		
	Air Program: MACT Standards (40 CFR Part 63)		
	Activity Date: 2014-06-06 00:00:00		
	Activity Status Date: Not reported		
	Activity Group: Compliance Monitoring		
	Activity Type: Inspection/Evaluation		
	Activity Status: Not reported		
	Region Code: 04		
	Programmatic ID: AIR MS0000002804500017		
	Facility Registry ID: 110001471899		
	Air Operating Status Code: OPR		
	Default Air Classification Code: MAJ		
	Air Program: State Implementation Plan for National Primary and Secondary Ambient Air Quality Standards		
	Activity Date: 1992-12-11 00:00:00		
	Activity Status Date: Not reported		
	Activity Group: Compliance Monitoring		
	Activity Type: Inspection/Evaluation		
	Activity Status: Not reported		
	Region Code: 04		
	Programmatic ID: AIR MS0000002804500017		
	Facility Registry ID: 110001471899		
	Air Operating Status Code: OPR		
	Default Air Classification Code: MAJ		
	Air Program: State Implementation Plan for National Primary and Secondary Ambient Air Quality Standards		
	Activity Date: 1993-12-16 00:00:00		
	Activity Status Date: Not reported		
	Activity Group: Compliance Monitoring		
	Activity Type: Inspection/Evaluation		
	Activity Status: Not reported		
	Region Code: 04		
	Programmatic ID: AIR MS0000002804500017		
	Facility Registry ID: 110001471899		
	Air Operating Status Code: OPR		
	Default Air Classification Code: MAJ		
	Air Program: State Implementation Plan for National Primary and Secondary Ambient Air Quality Standards		

MAP FINDINGS
FOCUS MAP 29

Map ID	Site	Database(s)	EPA ID Number
	TENNESSEE GAS PIPELINE/CS 530 (Continued)		1000474783
	Activity Date:	1995-01-12 00:00:00	
	Activity Status Date:	Not reported	
	Activity Group:	Compliance Monitoring	
	Activity Type:	Inspection/Evaluation	
	Activity Status:	Not reported	
	Region Code:	04	
	Programmatic ID:	AIR MS0000002804500017	
	Facility Registry ID:	110001471899	
	Air Operating Status Code:	OPR	
	Default Air Classification Code:	MAJ	
	Air Program:	State Implementation Plan for National Primary and Secondary Ambient Air Quality Standards	
	Activity Date:	1995-12-08 00:00:00	
	Activity Status Date:	Not reported	
	Activity Group:	Compliance Monitoring	
	Activity Type:	Inspection/Evaluation	
	Activity Status:	Not reported	
	Region Code:	04	
	Programmatic ID:	AIR MS0000002804500017	
	Facility Registry ID:	110001471899	
	Air Operating Status Code:	OPR	
	Default Air Classification Code:	MAJ	
	Air Program:	State Implementation Plan for National Primary and Secondary Ambient Air Quality Standards	
	Activity Date:	1996-10-30 00:00:00	
	Activity Status Date:	Not reported	
	Activity Group:	Compliance Monitoring	
	Activity Type:	Inspection/Evaluation	
	Activity Status:	Not reported	
	Region Code:	04	
	Programmatic ID:	AIR MS0000002804500017	
	Facility Registry ID:	110001471899	
	Air Operating Status Code:	OPR	
	Default Air Classification Code:	MAJ	
	Air Program:	State Implementation Plan for National Primary and Secondary Ambient Air Quality Standards	
	Activity Date:	1997-12-10 00:00:00	
	Activity Status Date:	Not reported	
	Activity Group:	Compliance Monitoring	
	Activity Type:	Inspection/Evaluation	
	Activity Status:	Not reported	
	Region Code:	04	
	Programmatic ID:	AIR MS0000002804500017	
	Facility Registry ID:	110001471899	
	Air Operating Status Code:	OPR	
	Default Air Classification Code:	MAJ	
	Air Program:	State Implementation Plan for National Primary and Secondary Ambient Air Quality Standards	
	Activity Date:	1998-11-03 00:00:00	
	Activity Status Date:	Not reported	
	Activity Group:	Compliance Monitoring	
	Activity Type:	Inspection/Evaluation	
	Activity Status:	Not reported	
	Region Code:	04	
	Programmatic ID:	AIR MS0000002804500017	
	Facility Registry ID:	110001471899	

MAP FINDINGS
FOCUS MAP 29

Map ID Site Database(s) EPA ID Number

TENNESSEE GAS PIPELINE/CS 530 (Continued)

1000474783

Air Operating Status Code: OPR
 Default Air Classification Code: MAJ
 Air Program: State Implementation Plan for National Primary and Secondary Ambient Air Quality Standards
 Activity Date: 2000-08-01 00:00:00
 Activity Status Date: Not reported
 Activity Group: Compliance Monitoring
 Activity Type: Inspection/Evaluation
 Activity Status: Not reported

Region Code: 04
 Programmatic ID: AIR MS0000002804500017
 Facility Registry ID: 110001471899
 Air Operating Status Code: OPR
 Default Air Classification Code: MAJ
 Air Program: State Implementation Plan for National Primary and Secondary Ambient Air Quality Standards
 Activity Date: 2002-02-04 00:00:00
 Activity Status Date: Not reported
 Activity Group: Compliance Monitoring
 Activity Type: Inspection/Evaluation
 Activity Status: Not reported

Region Code: 04
 Programmatic ID: AIR MS0000002804500017
 Facility Registry ID: 110001471899
 Air Operating Status Code: OPR
 Default Air Classification Code: MAJ
 Air Program: State Implementation Plan for National Primary and Secondary Ambient Air Quality Standards
 Activity Date: 2002-09-19 00:00:00
 Activity Status Date: Not reported
 Activity Group: Compliance Monitoring
 Activity Type: Inspection/Evaluation
 Activity Status: Not reported

Region Code: 04
 Programmatic ID: AIR MS0000002804500017
 Facility Registry ID: 110001471899
 Air Operating Status Code: OPR
 Default Air Classification Code: MAJ
 Air Program: State Implementation Plan for National Primary and Secondary Ambient Air Quality Standards
 Activity Date: 2003-02-20 00:00:00
 Activity Status Date: Not reported
 Activity Group: Compliance Monitoring
 Activity Type: Inspection/Evaluation
 Activity Status: Not reported

Region Code: 04
 Programmatic ID: AIR MS0000002804500017
 Facility Registry ID: 110001471899
 Air Operating Status Code: OPR
 Default Air Classification Code: MAJ
 Air Program: State Implementation Plan for National Primary and Secondary Ambient Air Quality Standards
 Activity Date: 2004-01-28 00:00:00
 Activity Status Date: Not reported
 Activity Group: Compliance Monitoring
 Activity Type: Inspection/Evaluation
 Activity Status: Not reported

MAP FINDINGS
FOCUS MAP 29

Map ID	Site	Database(s)	EPA ID Number
	TENNESSEE GAS PIPELINE/CS 530 (Continued)		1000474783
	Region Code: 04		
	Programmatic ID: AIR MS0000002804500017		
	Facility Registry ID: 110001471899		
	Air Operating Status Code: OPR		
	Default Air Classification Code: MAJ		
	Air Program: State Implementation Plan for National Primary and Secondary Ambient Air Quality Standards		
	Activity Date: 2004-09-27 00:00:00		
	Activity Status Date: Not reported		
	Activity Group: Compliance Monitoring		
	Activity Type: Inspection/Evaluation		
	Activity Status: Not reported		
	Region Code: 04		
	Programmatic ID: AIR MS0000002804500017		
	Facility Registry ID: 110001471899		
	Air Operating Status Code: OPR		
	Default Air Classification Code: MAJ		
	Air Program: State Implementation Plan for National Primary and Secondary Ambient Air Quality Standards		
	Activity Date: 2005-01-31 00:00:00		
	Activity Status Date: Not reported		
	Activity Group: Compliance Monitoring		
	Activity Type: Inspection/Evaluation		
	Activity Status: Not reported		
	Region Code: 04		
	Programmatic ID: AIR MS0000002804500017		
	Facility Registry ID: 110001471899		
	Air Operating Status Code: OPR		
	Default Air Classification Code: MAJ		
	Air Program: State Implementation Plan for National Primary and Secondary Ambient Air Quality Standards		
	Activity Date: 2006-02-07 00:00:00		
	Activity Status Date: Not reported		
	Activity Group: Compliance Monitoring		
	Activity Type: Inspection/Evaluation		
	Activity Status: Not reported		
	Region Code: 04		
	Programmatic ID: AIR MS0000002804500017		
	Facility Registry ID: 110001471899		
	Air Operating Status Code: OPR		
	Default Air Classification Code: MAJ		
	Air Program: State Implementation Plan for National Primary and Secondary Ambient Air Quality Standards		
	Activity Date: 2006-07-07 00:00:00		
	Activity Status Date: Not reported		
	Activity Group: Compliance Monitoring		
	Activity Type: Inspection/Evaluation		
	Activity Status: Not reported		
	Region Code: 04		
	Programmatic ID: AIR MS0000002804500017		
	Facility Registry ID: 110001471899		
	Air Operating Status Code: OPR		
	Default Air Classification Code: MAJ		
	Air Program: State Implementation Plan for National Primary and Secondary Ambient Air Quality Standards		
	Activity Date: 2007-02-12 00:00:00		
	Activity Status Date: Not reported		
	Activity Group: Compliance Monitoring		

MAP FINDINGS
FOCUS MAP 29

Map ID	Site	Database(s)	EPA ID Number
--------	------	-------------	---------------

TENNESSEE GAS PIPELINE/CS 530 (Continued)

1000474783

Activity Type: Inspection/Evaluation
Activity Status: Not reported

Region Code: 04
Programmatic ID: AIR MS0000002804500017
Facility Registry ID: 110001471899
Air Operating Status Code: OPR
Default Air Classification Code: MAJ
Air Program: State Implementation Plan for National Primary and Secondary Ambient Air Quality Standards
Activity Date: 2008-02-10 00:00:00
Activity Status Date: Not reported
Activity Group: Compliance Monitoring
Activity Type: Inspection/Evaluation
Activity Status: Not reported

Region Code: 04
Programmatic ID: AIR MS0000002804500017
Facility Registry ID: 110001471899
Air Operating Status Code: OPR
Default Air Classification Code: MAJ
Air Program: State Implementation Plan for National Primary and Secondary Ambient Air Quality Standards
Activity Date: 2008-02-29 00:00:00
Activity Status Date: Not reported
Activity Group: Compliance Monitoring
Activity Type: Inspection/Evaluation
Activity Status: Not reported

Region Code: 04
Programmatic ID: AIR MS0000002804500017
Facility Registry ID: 110001471899
Air Operating Status Code: OPR
Default Air Classification Code: MAJ
Air Program: State Implementation Plan for National Primary and Secondary Ambient Air Quality Standards
Activity Date: 2009-02-09 00:00:00
Activity Status Date: Not reported
Activity Group: Compliance Monitoring
Activity Type: Inspection/Evaluation
Activity Status: Not reported

Region Code: 04
Programmatic ID: AIR MS0000002804500017
Facility Registry ID: 110001471899
Air Operating Status Code: OPR
Default Air Classification Code: MAJ
Air Program: State Implementation Plan for National Primary and Secondary Ambient Air Quality Standards
Activity Date: 2010-03-10 00:00:00
Activity Status Date: Not reported
Activity Group: Compliance Monitoring
Activity Type: Inspection/Evaluation
Activity Status: Not reported

Region Code: 04
Programmatic ID: AIR MS0000002804500017
Facility Registry ID: 110001471899
Air Operating Status Code: OPR
Default Air Classification Code: MAJ
Air Program: State Implementation Plan for National Primary and Secondary Ambient Air Quality Standards

MAP FINDINGS
FOCUS MAP 29

Map ID	Site	Database(s)	EPA ID Number
	TENNESSEE GAS PIPELINE/CS 530 (Continued)		1000474783
	Activity Date:	2010-06-07 00:00:00	
	Activity Status Date:	Not reported	
	Activity Group:	Compliance Monitoring	
	Activity Type:	Inspection/Evaluation	
	Activity Status:	Not reported	
	Region Code:	04	
	Programmatic ID:	AIR MS0000002804500017	
	Facility Registry ID:	110001471899	
	Air Operating Status Code:	OPR	
	Default Air Classification Code:	MAJ	
	Air Program:	State Implementation Plan for National Primary and Secondary Ambient Air Quality Standards	
	Activity Date:	2011-02-08 00:00:00	
	Activity Status Date:	Not reported	
	Activity Group:	Compliance Monitoring	
	Activity Type:	Inspection/Evaluation	
	Activity Status:	Not reported	
	Region Code:	04	
	Programmatic ID:	AIR MS0000002804500017	
	Facility Registry ID:	110001471899	
	Air Operating Status Code:	OPR	
	Default Air Classification Code:	MAJ	
	Air Program:	State Implementation Plan for National Primary and Secondary Ambient Air Quality Standards	
	Activity Date:	2012-02-02 00:00:00	
	Activity Status Date:	Not reported	
	Activity Group:	Compliance Monitoring	
	Activity Type:	Inspection/Evaluation	
	Activity Status:	Not reported	
	Region Code:	04	
	Programmatic ID:	AIR MS0000002804500017	
	Facility Registry ID:	110001471899	
	Air Operating Status Code:	OPR	
	Default Air Classification Code:	MAJ	
	Air Program:	State Implementation Plan for National Primary and Secondary Ambient Air Quality Standards	
	Activity Date:	2012-08-30 00:00:00	
	Activity Status Date:	Not reported	
	Activity Group:	Compliance Monitoring	
	Activity Type:	Inspection/Evaluation	
	Activity Status:	Not reported	
	Region Code:	04	
	Programmatic ID:	AIR MS0000002804500017	
	Facility Registry ID:	110001471899	
	Air Operating Status Code:	OPR	
	Default Air Classification Code:	MAJ	
	Air Program:	State Implementation Plan for National Primary and Secondary Ambient Air Quality Standards	
	Activity Date:	2013-03-20 00:00:00	
	Activity Status Date:	Not reported	
	Activity Group:	Compliance Monitoring	
	Activity Type:	Inspection/Evaluation	
	Activity Status:	Not reported	
	Region Code:	04	
	Programmatic ID:	AIR MS0000002804500017	
	Facility Registry ID:	110001471899	

MAP FINDINGS
FOCUS MAP 29

Map ID Site Database(s) EPA ID Number

TENNESSEE GAS PIPELINE/CS 530 (Continued)

1000474783

Air Operating Status Code: OPR
 Default Air Classification Code: MAJ
 Air Program: State Implementation Plan for National Primary and Secondary Ambient Air Quality Standards
 Activity Date: 2014-02-23 00:00:00
 Activity Status Date: Not reported
 Activity Group: Compliance Monitoring
 Activity Type: Inspection/Evaluation
 Activity Status: Not reported

Region Code: 04
 Programmatic ID: AIR MS0000002804500017
 Facility Registry ID: 110001471899
 Air Operating Status Code: OPR
 Default Air Classification Code: MAJ
 Air Program: State Implementation Plan for National Primary and Secondary Ambient Air Quality Standards
 Activity Date: 2014-06-06 00:00:00
 Activity Status Date: Not reported
 Activity Group: Compliance Monitoring
 Activity Type: Inspection/Evaluation
 Activity Status: Not reported

Region Code: 04
 Programmatic ID: AIR MS0000002804500017
 Facility Registry ID: 110001471899
 Air Operating Status Code: OPR
 Default Air Classification Code: MAJ
 Air Program: Title V Permits
 Activity Date: 2005-01-31 00:00:00
 Activity Status Date: Not reported
 Activity Group: Compliance Monitoring
 Activity Type: Inspection/Evaluation
 Activity Status: Not reported

Region Code: 04
 Programmatic ID: AIR MS0000002804500017
 Facility Registry ID: 110001471899
 Air Operating Status Code: OPR
 Default Air Classification Code: MAJ
 Air Program: Title V Permits
 Activity Date: 2006-02-07 00:00:00
 Activity Status Date: Not reported
 Activity Group: Compliance Monitoring
 Activity Type: Inspection/Evaluation
 Activity Status: Not reported

Region Code: 04
 Programmatic ID: AIR MS0000002804500017
 Facility Registry ID: 110001471899
 Air Operating Status Code: OPR
 Default Air Classification Code: MAJ
 Air Program: Title V Permits
 Activity Date: 2006-07-07 00:00:00
 Activity Status Date: Not reported
 Activity Group: Compliance Monitoring
 Activity Type: Inspection/Evaluation
 Activity Status: Not reported

MAP FINDINGS
FOCUS MAP 29

Map ID	Site	Database(s)	EPA ID Number
--------	------	-------------	---------------

TENNESSEE GAS PIPELINE/CS 530 (Continued)

1000474783

Region Code: 04
 Programmatic ID: AIR MS0000002804500017
 Facility Registry ID: 110001471899
 Air Operating Status Code: OPR
 Default Air Classification Code: MAJ
 Air Program: Title V Permits
 Activity Date: 2007-02-12 00:00:00
 Activity Status Date: Not reported
 Activity Group: Compliance Monitoring
 Activity Type: Inspection/Evaluation
 Activity Status: Not reported

Region Code: 04
 Programmatic ID: AIR MS0000002804500017
 Facility Registry ID: 110001471899
 Air Operating Status Code: OPR
 Default Air Classification Code: MAJ
 Air Program: Title V Permits
 Activity Date: 2008-02-10 00:00:00
 Activity Status Date: Not reported
 Activity Group: Compliance Monitoring
 Activity Type: Inspection/Evaluation
 Activity Status: Not reported

Region Code: 04
 Programmatic ID: AIR MS0000002804500017
 Facility Registry ID: 110001471899
 Air Operating Status Code: OPR
 Default Air Classification Code: MAJ
 Air Program: Title V Permits
 Activity Date: 2008-02-29 00:00:00
 Activity Status Date: Not reported
 Activity Group: Compliance Monitoring
 Activity Type: Inspection/Evaluation
 Activity Status: Not reported

Region Code: 04
 Programmatic ID: AIR MS0000002804500017
 Facility Registry ID: 110001471899
 Air Operating Status Code: OPR
 Default Air Classification Code: MAJ
 Air Program: Title V Permits
 Activity Date: 2009-02-09 00:00:00
 Activity Status Date: Not reported
 Activity Group: Compliance Monitoring
 Activity Type: Inspection/Evaluation
 Activity Status: Not reported

Region Code: 04
 Programmatic ID: AIR MS0000002804500017
 Facility Registry ID: 110001471899
 Air Operating Status Code: OPR
 Default Air Classification Code: MAJ
 Air Program: Title V Permits
 Activity Date: 2010-03-10 00:00:00
 Activity Status Date: Not reported
 Activity Group: Compliance Monitoring

MAP FINDINGS
FOCUS MAP 29

Map ID	Site	Database(s)	EPA ID Number
--------	------	-------------	---------------

TENNESSEE GAS PIPELINE/CS 530 (Continued)

1000474783

Activity Type:	Inspection/Evaluation
Activity Status:	Not reported
Region Code:	04
Programmatic ID:	AIR MS0000002804500017
Facility Registry ID:	110001471899
Air Operating Status Code:	OPR
Default Air Classification Code:	MAJ
Air Program:	Title V Permits
Activity Date:	2010-06-07 00:00:00
Activity Status Date:	Not reported
Activity Group:	Compliance Monitoring
Activity Type:	Inspection/Evaluation
Activity Status:	Not reported
Region Code:	04
Programmatic ID:	AIR MS0000002804500017
Facility Registry ID:	110001471899
Air Operating Status Code:	OPR
Default Air Classification Code:	MAJ
Air Program:	Title V Permits
Activity Date:	2011-02-08 00:00:00
Activity Status Date:	Not reported
Activity Group:	Compliance Monitoring
Activity Type:	Inspection/Evaluation
Activity Status:	Not reported
Region Code:	04
Programmatic ID:	AIR MS0000002804500017
Facility Registry ID:	110001471899
Air Operating Status Code:	OPR
Default Air Classification Code:	MAJ
Air Program:	Title V Permits
Activity Date:	2012-02-02 00:00:00
Activity Status Date:	Not reported
Activity Group:	Compliance Monitoring
Activity Type:	Inspection/Evaluation
Activity Status:	Not reported
Region Code:	04
Programmatic ID:	AIR MS0000002804500017
Facility Registry ID:	110001471899
Air Operating Status Code:	OPR
Default Air Classification Code:	MAJ
Air Program:	Title V Permits
Activity Date:	2012-08-30 00:00:00
Activity Status Date:	Not reported
Activity Group:	Compliance Monitoring
Activity Type:	Inspection/Evaluation
Activity Status:	Not reported
Region Code:	04
Programmatic ID:	AIR MS0000002804500017
Facility Registry ID:	110001471899
Air Operating Status Code:	OPR
Default Air Classification Code:	MAJ
Air Program:	Title V Permits

MAP FINDINGS
FOCUS MAP 29

Map ID Site Database(s) EPA ID Number

TENNESSEE GAS PIPELINE/CS 530 (Continued)

1000474783

Activity Date: 2013-03-20 00:00:00
Activity Status Date: Not reported
Activity Group: Compliance Monitoring
Activity Type: Inspection/Evaluation
Activity Status: Not reported

Region Code: 04
Programmatic ID: AIR MS0000002804500017
Facility Registry ID: 110001471899
Air Operating Status Code: OPR
Default Air Classification Code: MAJ
Air Program: Title V Permits
Activity Date: 2014-02-23 00:00:00
Activity Status Date: Not reported
Activity Group: Compliance Monitoring
Activity Type: Inspection/Evaluation
Activity Status: Not reported

Region Code: 04
Programmatic ID: AIR MS0000002804500017
Facility Registry ID: 110001471899
Air Operating Status Code: OPR
Default Air Classification Code: MAJ
Air Program: Title V Permits
Activity Date: 2014-06-06 00:00:00
Activity Status Date: Not reported
Activity Group: Compliance Monitoring
Activity Type: Inspection/Evaluation
Activity Status: Not reported

FOCUS MAP 29 ORPHAN SUMMARY

City	EDR ID	Site Name	Site Address	Zip	Database(s)
BAY SAINT LOUIS	1016632402	HANCOCK COUNTY MAINTENANCE	ROUTE 3 BOX 821	39520	FINDS, ECHO
BAY SAINT LOUIS	1015819081	BP OIL SITE 24293	ROUTE 5 BOX 10	39520	FINDS, ECHO
BAY SAINT LOUIS	1016667391	COAST MATERIALS CO	HIGHWAY 603	39520	FINDS, ECHO
BAY SAINT LOUIS	1015998834	FRANK HILLE CHEV INCORPORATED	HIGHWAY 90	39520	FINDS, ECHO
BAY SAINT LOUIS	U003008920	FRANK HILLE CHEV INC	HIGHWAY 90	39520	UST
BAY SAINT LOUIS	1015734896	SABIC INNOVATIVE PLASTICS US, LLC	3531 PORT AND HARBOR DRIVE	39520	SEMS-ARCHIVE, RCRA-TSDF, RCRA-LQG
BAY SAINT LOUIS	1016460199	STENNIS TECHNOLOGY PARK, INC.	STATE HIGHWAY 603	39520	ICIS, FINDS, ECHO
BAY ST LOUIS	1014780446	STENNIS TECHNOLOGY CENTER, LLC	HWY 603	39520	FINDS, ECHO
BAY ST. LOUIS	1016024207	COMMERCE AND TECHNICAL PARK	INTERSTATE 10 AND HIGHWAY 603	39520	FINDS, ECHO
BAY ST. LOUIS	1004742794	HANCOCK COUNTY MAINTENANCE	ROUTE 3 BOX 821	39520	RCRA-CESQG
BAY ST. LOUIS	1004742696	JACK PERNICIARO'S MARINE	ROUTE 4 BOX 1199	39520	RCRA-CESQG
BAY ST. LOUIS	1015998175	WAFFLES PLUS RESTAURANT	HIGHWAY 603 AT INTERSTATE10	39520	FINDS, ECHO
BAY ST. LOUIS	1000475411	COAST MATERIALS COMPANY	HIGHWAY 603	39520	RCRA NonGen / NLR
BAY ST. LOUIS	1016017984	6070 HIGHWAY 604	6070 HIGHWAY 604	39520	FINDS, ECHO
BAY ST. LOUIS	1016008914	6085 HIGHWAY 604	6085 HIGHWAY 604	39520	FINDS, ECHO
BAY ST. LOUIS	1011408657	TENNESSEE GAS PIPELINE	HWY. 90	39520	FINDS, ECHO
BAY ST. LOUIS	1004743068	PERNICIARD AUTO	HIGHWAY 90	39520	RCRA-CESQG
BAY ST. LOUIS	1016002113	WINN DIXIE, NUMBER 1475, BAY ST LOUIS	HIGHWAY 90 AND MAIN STREET	39520	FINDS, ECHO
BAY ST. LOUIS	1016024400	DESIGN BUILT CONSULTING INC, CHAPEL HILL SUBDIVISION	HIGHWAY 90	39520	FINDS, ECHO
BAY ST. LOUIS	1012085264	SHEFFIELD PARK APARTMENTS	HIGHWAY 90 AND CARROLL AVENUE	39520	FINDS, ECHO
BAY ST. LOUIS	1016018133	FAMILY SERVICE ASSURANCE COMPANY INC	HIGHWAY 90 EAST	39520	FINDS, ECHO
BAY ST. LOUIS	1007203137	TENNESSEE GAS PIPELINE	HWY. 90	39520	RCRA NonGen / NLR
BAY ST. LOUIS	1007223038	MARION L DODSON	HIGHWAY 90	39520	FINDS, ECHO
BAY ST. LOUIS	1012077811	B AND C LAND SERVICES LLC, B AND C PIT NUMBER 3	BAYOU LACROIX ROAD	39520	FINDS, ECHO
BAY ST. LOUIS	1012083654	HARDIES TRUCKING AND EQUIPMENT, HARDIE PIT	BAYOU LACROIX ROAD	39520	FINDS, ECHO
BAY ST. LOUIS	1016028444	B AND C LAND SERVICES, JOYCE LEE MINE	BAYOU LACROIX ROAD	39520	FINDS, ECHO
BAY ST. LOUIS	1012084964	TDT CONTRACTORS, BAYOU LACROIX DIRT PIT	BAYOU LACROIX ROAD	39520	FINDS, ECHO
BAY ST. LOUIS	1016002495	SHELBY LANDING SUBDIVISION	BLUE MEADOW ROAD	39520	FINDS, ECHO
BAY ST. LOUIS	1016026515	COASTAL GABLES SUBDIVISION	CHAPMAN ROAD	39520	FINDS, ECHO
BAY ST. LOUIS	1016045355	6270 COCCO ROAD	6270 COCCO ROAD	39520	FINDS, ECHO
BAY ST. LOUIS	1007221126	BOUDINS ENVIRONMENTAL SERVICES, BOUDIN PIT NUMBER 2	HARBOR ROAD	39520	FINDS, ECHO
BAY ST. LOUIS	1016021428	SHADY ACRES RV PARK	US HIGHWAY 90	39520	FINDS, ECHO
BAY ST. LOUIS	1016028471	BAY WEST MEDICAL AND PROFESSIONAL PLAZA	US HIGHWAY 90 AND DRINKWATER STREET	39520	FINDS, ECHO
BAY ST. LOUIS	1012083393	MDOT, US HIGHWAY 90 BRIDGE, BAY ST LOUIS	US HIGHWAY 90	39520	FINDS, ECHO
BAY ST. LOUIS	1016045353	6250 JANNES ROAD	6250 JANNES ROAD	39520	FINDS, ECHO
BAY ST. LOUIS	1016045344	6000 JANNES ROAD	6000 JANNES ROAD	39520	FINDS, ECHO
BAY ST. LOUIS	1016045351	6045 JANNES ROAD, NORTH OF	6045 JANNES ROAD, NORTH OF	39520	FINDS, ECHO
BAY ST. LOUIS	1016018118	METHCO INTERNATIONAL CORPORATION	LOT 8 REAR PORT BIENVILLE INDUSTRIAL PARK	39520	FINDS, ECHO
BAY ST. LOUIS	1016027552	FEMA, CURES PORT BIENVILLE SITE	LOWER BAY ROAD AND JEFFERSON LANDING ROAD	39520	FINDS, ECHO

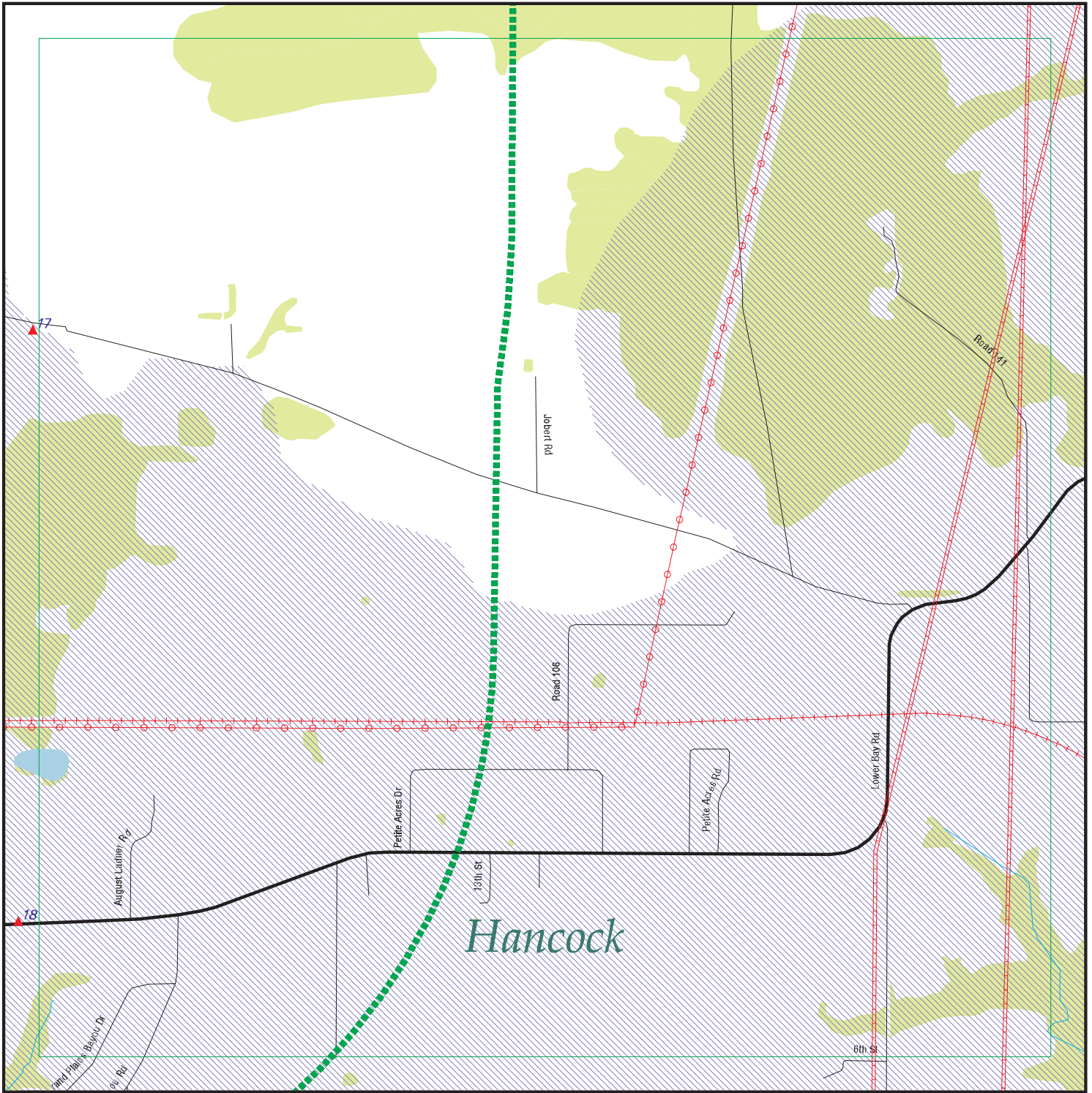
FOCUS MAP 29 ORPHAN SUMMARY

City	EDR ID	Site Name	Site Address	Zip	Database(s)
BAY ST. LOUIS	1015995758	M MATT DURAND LLC, PORT BIENVILLE CLAY BORROW MINE	LOWER BAY ROAD	39520	FINDS, ECHO
BAY ST. LOUIS	1016617061	HANCOCK COUNTY BOARD OF SUPERVISORS, ANSLEY LAKESHORE SEWER	LOWER BAY ROAD	39520	FINDS, ECHO
BAY ST. LOUIS	1016019388	MIKE MONCRIEF INC, MONCRIEF PIT	OLD LOWER BAY ROAD	39520	FINDS, ECHO
BAY ST. LOUIS	1012083512	CHAMPION CONCRETE INC	PORT BIENVILLE INDUSTRIAL PARK	39520	FINDS, ECHO
BAY ST. LOUIS	1007220939	CEEON INC	PORT BIENVILLE INDUSTRIAL PARK	39520	FINDS, ECHO
BAY ST. LOUIS	1016453788	JINDAL TUBULAR USA, LLC	13092 SEA PLANE ROAD	39520	RCRA-SQG
BAY ST. LOUIS	1016004372	SHED, ACROSS FROM 6083 WILEY ROAD	SHED, ACROSS FROM 6083 WILEY ROAD	39520	FINDS, ECHO
BAY ST. LOUIS	1012079729	GE PLASTICS PACKAGING AND DISTRIBUTION CENTER	WEBRE ROAD	39520	FINDS, ECHO
BAY ST. LOUIS	1016038809	MISSISSIPPI POWER COMPANY STORAGE BUILDING	SOUTH WEST CORNER OF STATE STREET AND NECAISE AVEN	39520	FINDS, ECHO
BAY ST. LOUIS	1016017932	16271 WHITES ROAD	16271 WHITES ROAD	39520	FINDS, ECHO
BAY ST. LOUIS	1016017936	16055 WHITES ROAD	16055 WHITES ROAD	39520	FINDS, ECHO
BAYOU LACROIX	1016036715	B AND C LAND SERVICES LLC, B AND C MINE NUMBER TWO	BAYOU LACROIX ROAD	39520	FINDS, ECHO
BILOXI	1017837042	HARRISON COUNTY UTILITY AUTHORITY, W18 HARRISON COUNTY WATER	HIGHWAY 67	39572	ECHO
GULFPORT	1016020450	PECAN HAVEN SUBDIVISION	ORANGE GROVE ROAD	39520	FINDS, ECHO
HANCOCK COUNTY	1009631067	WAVELAND WATER & GAS DEPT, CITY OF	HWY 603 AND LAGAN STREET		DOT OPS
HANCOCK COUNTY	S107923550	HAAS BURN SITE	KILN DELISLE ROAD		DEBRIS
HANCOCK COUNTY	S107923562	HAAS STRUCTURAL DEBRIS DISPOSAL SITE	KILN DELISLE ROAD		DEBRIS
HANCOCK COUNTY	S107923560		LOREAN READ ROAD		DEBRIS
HANCOCK COUNTY	S107923558	CDP STAGING SITE	LOWER BAY ROAD		DEBRIS
HANCOCK COUNTY	S107923563	HENLEY PIT #2 STRUCTURAL DEBRIS DISPOSAL SITE	OLD KILN PICAYUNE ROAD, PIT #2		DEBRIS
HANCOCK COUNTY	S107923552	HENLEY BURN SITE - COE	OLD KILN PICAYUNE ROAD, PIT #2		DEBRIS
HANCOCK COUNTY	S107923561	HENLEY STRUCTURAL DEBRIS STAGING SITE - COE	OLD KILN PICAYUNE ROAD, PIT #2		DEBRIS
HANCOCK COUNTY	S107923551	HENLEY BURN SITE - WAVELAND	OLD KILN PICAYUNE ROAD, PIT #2		DEBRIS
HANCOCK COUNTY	S107923564	BOUDIN STRUCTURAL DEBRIS DISPOSAL SITE	RIFLE RANGE ROAD		DEBRIS
HANCOCK COUNTY	S107923565	BAYOU LACROIX STRUCTURAL DEBRIS DISPOSAL SITE	RIFLE RANGE ROAD		DEBRIS
HANCOCK COUNTY	S109115932	FRICKIE PIT #2 BURN SITE	RIFLE RANGE ROAD, PIT#2		DEBRIS
HANCOCK COUNTY	S107923553	BOUDIN BURN SITE	RIFLE RANGE ROAD		DEBRIS
HANCOCK COUNTY	S107923554	BAYOU LACROIX BURN SITE	RIFLE RANGE ROAD		DEBRIS
MISSISSIPPI	1017386001	COAST ELECTRIC POWER ASSOCIATION	HIGHWAY 90	39520	FINDS, ECHO
PEARLINGTON	1016035093	6084 HIGHWAY 604	6084 HIGHWAY 604	39520	FINDS, ECHO
PEARLINGTON	1016023533	5426 HIGHWAY 604	5426 HIGHWAY 604	39520	FINDS, ECHO
PEARLINGTON	1016005078	WILLIAMS COMMUNICATIONS INC, NEW ORLEANS TO TALLAHASSEE	HIGHWAY 604	39572	FINDS, ECHO
PEARLINGTON	1016018122	PORT BIENVILLE RAILCAR WASH	ANSLEY ROAD	39572	FINDS, ECHO
PEARLINGTON	1012084883	GULF STATES READY MIX, PORT BIENVILLE PLANT	PORT AND HARBOR DRIVE	39572	FINDS, ECHO
PEARLINGTON	S109924354	BAYOU CONCRETE LLC, PORT BIENVILLE	PORT BIENVILLE ROAD G	39572	PERMITS
PEARLINGTON	S109924426	POLYCHEMIE INC	PORT BIENVILLE INDUSTRIAL PARK ROAD D	39572	PERMITS, NPDES
PEARLINGTON	1016018126	NUCOR CORPORATION	PORT BIENVILLE INDUSTRIAL PARK	39572	FINDS, ECHO

FOCUS MAP 29 ORPHAN SUMMARY

City	EDR ID	Site Name	Site Address	Zip	Database(s)
PEARLINGTON	1000475031	CONTINENTAL ELECTRIC SERVICE	PORT BIENVILLE INDUSTRIAL PARK	39572	RCRA NonGen / NLR
PEARLINGTON	1016609696	RYAN MARINE INC	PORT BIENVILLE INDUSTRIAL PARK	39572	FINDS, ECHO
PEARLINGTON	1016020152	PSF YARD	PORT BIENVILLE INDUSTRIAL PARK	39572	FINDS, ECHO
PEARLINGTON	1016633674	CONTINENTAL ELECTRIC SERVICE	PORT BIENVILLE INDUSTRIAL PARK	39572	FINDS, ECHO
PEARLINGTON	1004743718	MANUFAB EAST	3310 PORT AND HARBOR DR	39572	RCRA-CESQG
PEARLINGTON	1016024620	MARINE CONCRETE STRUCTURES INC	PORT BIENVILLE INDUSTRIAL PARK	39572	FINDS, ECHO
PEARLINGTON	1011991724	POLYCHEMIE INC	PORT BIENVILLE INDUSTRIAL PARK	39572	US AIRS
PEARLINGTON	1004545258	RYAN MARINE, INC.	PORT BIENVILLE INDUSTRIAL PARK	39572	RCRA NonGen / NLR
PEARLINGTON	1016631489	MANUFAB EAST	3310 PORT AND HARBOR DR	39572	FINDS, ECHO
PEARLINGTON	1017526069	US NAVY, SUPERVISOR OF SHIPBUILDING CONVERSION AND REPAIR	RYAN MARINE, INC PORT BIENVILLE INDUSTRIAL PARK	39572	ECHO
PEARLINGTON	1016035079	5009 TAHITI ROAD	5009 TAHITI ROAD	39520	FINDS, ECHO
PEARLINGTON	S117668875	COASTAL MINING AND MARINE LLC, PEARLINGTON CLAY SERVICE MINE	WHITES ROAD	39572	PERMITS, NPDES
PEARLINGTON	1003868797	BERGERON MARINE	HANCOCK COUNTY PORT	39572	SEMS-ARCHIVE, PRP
ST. LOUIS	S118370587	B AND C LAND SERVICES LLC, B AND C PIT NUMBER 3	BAYOU LACROIX ROAD BAY	39520	PERMITS
ST. LOUIS	S118370583	HARDIES TRUCKING AND EQUIPMENT, HARDIE PIT	BAYOU LACROIX ROAD BAY	39520	PERMITS
ST. LOUIS	S118370585	TDT CONTRACTORS, BAYOU LACROIX DIRT PIT	BAYOU LACROIX ROAD BAY	39520	PERMITS
ST. LOUIS	S118370603	M MATT DURAND LLC, PORT BIENVILLE CLAY BORROW MINE	LOWER BAY ROAD BAY	39520	PERMITS
ST. LOUIS	S118370658	HANCOCK COUNTY BOARD OF SUPERVISORS, ANSLEY LAKESHORE SEWER	LOWER BAY ROAD BAY	39520	PERMITS
ST. LOUIS	S118370501	BOUDINS SOLID WASTE MANAGEMENT FACILITY	RIFLE RANGE ROAD BAY	39520	PERMITS
ST. LOUIS	S118370605	JINDAL TUBULAR, USA	13092 SEA PLANE ROAD BAY	39520	PERMITS
ST. LOUIS	S118370454	HANCOCK COUNTY PORT AND HARBOR COMMISSIC PORT BIENVILLE IND	13010 SEAPLANE ROAD BAY	39520	PERMITS, NPDES
ST. LOUIS	S118370645	STATE ROUTE 607 WIDENING PROJECT	STATE ROUTE 607 BAY	39520	PERMITS
STENNIS SPACE CENTER	1016003919	THERMAL ASSOCIATES POWER HOUSING UNLIMITE INC	ROAD D	39520	FINDS, ECHO
WAVELAND	1012083461	HANCOCK COUNTY SCHOOL DISTRICT, NEW SOUTH- ELEMENTARY SCHOOL	LAKESHORE ROAD	39520	FINDS, ECHO
WAVELAND	1016016394	FEMA, DEMBROSKI SOCCER FIELD SITE	LONGFELLOW ROAD	39520	FINDS, ECHO
WAVELAND	1011901541	CAMERON BAY ESTATES	OFF HWY 603	39520	ICIS, FINDS, ECHO

Focus Map 30

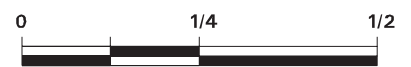


EDR DataMap® - Environmental Atlas

Port Bienville Railroad

Legend

- | | | | | |
|-----------------------------|--------------------|-------------------------|-------------------|---------------------|
| Roads | Waterways | Powerlines | Water | Listed Sites |
| Major Roads | Railroads | Pipelines | Superfund Sites | Sensitive Receptors |
| Contour Lines | Study Boundary | Fault Lines | Federal DOD Sites | |
| National Wetlands Inventory | 100-Yr Flood Zones | Indian Reservations BIA | | |



Scale in Miles

FOCUS MAP 30 SUMMARY

<u>Database</u>	<u>Total Plotted</u>
<u>FEDERAL RECORDS</u>	
NPL	0
Proposed NPL	0
Delisted NPL	0
NPL LIENS	0
SEMS	1
SEMS-ARCHIVE	0
LIENS 2	0
CORRACTS	0
RCRA-TSDF	0
RCRA-LQG	0
RCRA-SQG	0
RCRA-CESQG	1
RCRA NonGen / NLR	0
US ENG CONTROLS	0
US INST CONTROL	0
ERNS	0
HMIRS	0
DOT OPS	0
US CDL	0
US BROWNFIELDS	0
DOD	0
FUDS	0
LUCIS	0
CONSENT	0
ROD	0
UMTRA	0
DEBRIS REGION 9	0
ODI	0
US MINES	0
TRIS	0
TSCA	0
FTTS	0
HIST FTTS	0
SSTS	0
ICIS	0
PADS	1
MLTS	0
RADINFO	0
FINDS	3
RAATS	0
RMP	0
SCRD DRYCLEANERS	0
US HIST CDL	0
PCB TRANSFORMER	0
US FIN ASSUR	0
EPA WATCH LIST	0
PRP	0
LEAD SMELTERS	0

FOCUS MAP 30 SUMMARY

<u>Database</u>	<u>Total Plotted</u>
2020 COR ACTION	0
COAL ASH DOE	0
FUSRAP	0
UXO	0
DOCKET HWC	0
FUELS PROGRAM	0
FEDERAL FACILITY	0
ECHO	0
FEMA UST	0
COAL ASH EPA	0
US AIRS	1
 <u>STATE AND LOCAL RECORDS</u>	
SHWS	0
SWF/LF	0
DEBRIS	0
UIC	0
SWTIRE	0
SWRCY	0
LUST	0
UST	0
AST	0
PERMITS	0
ENG CONTROLS	0
INST CONTROL	0
VCP	0
DRYCLEANERS	0
BROWNFIELDS	0
NPDES	0
AIRS	0
ASBESTOS	0
 <u>TRIBAL RECORDS</u>	
INDIAN RESERV	0
INDIAN ODI	0
INDIAN LUST	0
INDIAN UST	0
INDIAN VCP	0
 <u>EDR PROPRIETARY RECORDS</u>	
EDR MGP	0
EDR Hist Auto	0
EDR Hist Cleaner	0
RGA LF	0
RGA HWS	0
RGA LUST	0

NOTES:

Sites may be listed in more than one database

MAP FINDINGS
FOCUS MAP 30

Map ID	Site	Database(s)	EPA ID Number
17	C AND G LAND COMPANY INC OLD LOWER BAY ROAD WAVELAND, MS 39576	FINDS ECHO	1005854905 N/A
	<p>FINDS:</p> <p>Registry ID: 110008504564</p> <p>Environmental Interest/Information System MS-ENSITE (Mississippi - Tools For Environmental Management And Protection Organizations). Mississippi Department of Environmental Quality (MDEQ) Office of Pollution Control's (OPC) maintains enSite. It is the electronic Environmental Site Information System that that regulates compliance assurance, permitting, activity tracking, and maintenance of a single agency interest-link to definition master file.</p> <p>ECHO: Envid: 1005854905 Registry ID: 110008504564 DFR URL: http://echo.epa.gov/detailed_facility_report?fid=110008504564</p>		
17	PORT BIENVILLE OPG PROCESSING FACILITY OLD LOWER BAY ROAD WAVELAND, MS 39576	FINDS ECHO	1016010542 N/A
	<p>FINDS:</p> <p>Registry ID: 110044507824</p> <p>Environmental Interest/Information System MS-ENSITE (Mississippi - Tools For Environmental Management And Protection Organizations). Mississippi Department of Environmental Quality (MDEQ) Office of Pollution Control's (OPC) maintains enSite. It is the electronic Environmental Site Information System that that regulates compliance assurance, permitting, activity tracking, and maintenance of a single agency interest-link to definition master file.</p> <p>ECHO: Envid: 1016010542 Registry ID: 110044507824 DFR URL: http://echo.epa.gov/detailed_facility_report?fid=110044507824</p>		
18	TENNESSEE GAS PIPELINE/CS 530 HANCOCK COUNTY BAY ST. LOUIS, MS 39520	SEMS RCRA-CESQG PADS FINDS ECHO US AIRS	1000474783 MSD290010313
	<p>SEMS: Site ID: 405009 EPA ID: MSD991277542 Federal Facility: N</p>		

MAP FINDINGS
FOCUS MAP 30

Map ID	Site	Database(s)	EPA ID Number
--------	------	-------------	---------------

TENNESSEE GAS PIPELINE/CS 530 (Continued)

1000474783

NPL: Not on the NPL
Non NPL Status: Site Reassessment Start Needed

Following information was gathered from the prior CERCLIS update completed in 10/2013:

Site ID: 0405009
EPA ID: MSD991277542
Facility County: HANCOCK
Short Name: TENNESSEE GAS PIPELINE/CS
Congressional District: 05
IFMS ID: Not reported
SMSA Number: 0920
USGC Hydro Unit: 03170009
Federal Facility: Not a Federal Facility
DMNSN Number: 2.00000
Site Orphan Flag: N
RCRA ID: Not reported
USGS Quadrangle: Not reported
Site Init By Prog: Not reported
NFRAP Flag: Not reported
Parent ID: Not reported
RST Code: Not reported
EPA Region: 04
Classification: Not reported
Site Settings Code: Not reported
NPL Status: Not on the NPL
DMNSN Unit Code: ACRE
RBRAC Code: Not reported
RResp Fed Agency Code: Not reported
Non NPL Status: Site Reassessment Start Needed
Non NPL Status Date: 12/07/11
Site Fips Code: 28045
CC Concurrence Date: / /
CC Concurrence FY: Not reported
Alias EPA ID: Not reported
Site FUDS Flag: Not reported

CERCLIS Site Contact Name(s):

Contact ID: 4000051.00000
Contact Name: Michael Arnett
Contact Tel: (404) 562-8921
Contact Title: Site Assessment Manager (SAM)
Contact Email: arnett.mike@epa.gov

Contact ID: 4000275.00000
Contact Name: William Joyner
Contact Tel: (404) 562-8795
Contact Title: Site Assessment Manager (SAM)
Contact Email: joyner.william@epa.gov

Contact ID: 13002428.00000
Contact Name: Donna Seadler
Contact Tel: (404) 562-8870
Contact Title: Site Assessment Manager (SAM)
Contact Email: seadler.donna@epa.gov

Alias Comments: Not reported
Site Description: PCBS DETECTED IN SOILS ONSITE

MAP FINDINGS
FOCUS MAP 30

Map ID Site Database(s) EPA ID Number

TENNESSEE GAS PIPELINE/CS 530 (Continued)

1000474783

CERCLIS Assessment History:

Action Code: 001
Action: DISCOVERY
Date Started: / /
Date Completed: 10/11/88
Priority Level: Not reported
Operable Unit: SITEWIDE
Primary Responsibility: EPA Fund-Financed
Planning Status: Not reported
Urgency Indicator: Not reported
Action Anomaly: Not reported

Action Code: 001
Action: PRELIMINARY ASSESSMENT
Date Started: / /
Date Completed: 09/05/89
Priority Level: Low priority for further assessment
Operable Unit: SITEWIDE
Primary Responsibility: State, Fund Financed
Planning Status: Not reported
Urgency Indicator: Not reported
Action Anomaly: Not reported

Action Code: 001
Action: SITE INSPECTION
Date Started: / /
Date Completed: 09/30/92
Priority Level: Low priority for further assessment
Operable Unit: SITEWIDE
Primary Responsibility: EPA Fund-Financed
Planning Status: Not reported
Urgency Indicator: Not reported
Action Anomaly: Not reported

Action Code: 001
Action: ADMINISTRATIVE RECORDS
Date Started: 08/03/99
Date Completed: 08/03/99
Priority Level: Not reported
Operable Unit: SITEWIDE
Primary Responsibility: EPA Fund-Financed
Planning Status: Not reported
Urgency Indicator: Not reported
Action Anomaly: Not reported

RCRA-CESQG:

Date form received by agency: 03/12/2015
Facility name: TENNESSEE GAS PIPELINE COMPANY, L.L.C. STATION 530
Facility address: 10064 LOWER BAY ROAD
 BAY ST. LOUIS, MS 39520
EPA ID: MSD290010313

MAP FINDINGS
FOCUS MAP 30

Map ID Site Database(s) EPA ID Number

TENNESSEE GAS PIPELINE/CS 530 (Continued)

1000474783

Contact: GARY O'DOM
 Contact address: 10064 LOWER BAY ROAD
 BAY ST. LOUIS, MS 39520
 Contact country: US
 Contact telephone: (601) 787-2922
 Contact email: Not reported
 EPA Region: 04
 Land type: Private
 Classification: Conditionally Exempt Small Quantity Generator
 Description: Handler: generates 100 kg or less of hazardous waste per calendar month, and accumulates 1000 kg or less of hazardous waste at any time; or generates 1 kg or less of acutely hazardous waste per calendar month, and accumulates at any time: 1 kg or less of acutely hazardous waste; or 100 kg or less of any residue or contaminated soil, waste or other debris resulting from the cleanup of a spill, into or on any land or water, of acutely hazardous waste; or generates 100 kg or less of any residue or contaminated soil, waste or other debris resulting from the cleanup of a spill, into or on any land or water, of acutely hazardous waste during any calendar month, and accumulates at any time: 1 kg or less of acutely hazardous waste; or 100 kg or less of any residue or contaminated soil, waste or other debris resulting from the cleanup of a spill, into or on any land or water, of acutely hazardous waste

Owner/Operator Summary:

Owner/operator name: TENNESSEE GAS PIPELINE
 Owner/operator address: Not reported
 Not reported
 Owner/operator country: US
 Owner/operator telephone: Not reported
 Legal status: Private
 Owner/Operator Type: Owner
 Owner/Op start date: 01/01/1961
 Owner/Op end date: Not reported

Owner/operator name: TENNESSEE GAS PIPELINE
 Owner/operator address: Not reported
 Not reported
 Owner/operator country: US
 Owner/operator telephone: Not reported
 Legal status: Private
 Owner/Operator Type: Operator
 Owner/Op start date: 01/01/1961
 Owner/Op end date: Not reported

Handler Activities Summary:

U.S. importer of hazardous waste: No
 Mixed waste (haz. and radioactive): No
 Recycler of hazardous waste: No
 Transporter of hazardous waste: No
 Treater, storer or disposer of HW: No
 Underground injection activity: No
 On-site burner exemption: No
 Furnace exemption: No
 Used oil fuel burner: No
 Used oil processor: No

MAP FINDINGS
FOCUS MAP 30

Map ID Site Database(s) EPA ID Number

TENNESSEE GAS PIPELINE/CS 530 (Continued)

1000474783

User oil refiner: No
Used oil fuel marketer to burner: No
Used oil Specification marketer: No
Used oil transfer facility: No
Used oil transporter: No

. Waste code: D018
. Waste name: BENZENE

Historical Generators:

Date form received by agency: 03/07/2007
Site name: TENNESSEE GAS PIPELINE STATION 530
Classification: Conditionally Exempt Small Quantity Generator

. Waste code: D001
. Waste name: IGNITABLE WASTE

. Waste code: D005
. Waste name: BARIUM

. Waste code: D006
. Waste name: CADMIUM

. Waste code: D007
. Waste name: CHROMIUM

. Waste code: D008
. Waste name: LEAD

. Waste code: D018
. Waste name: BENZENE

Date form received by agency: 01/29/2002
Site name: TENNESSEE GAS PIPELINE - STATION 530
Classification: Large Quantity Generator

. Waste code: D006
. Waste name: CADMIUM

. Waste code: D007
. Waste name: CHROMIUM

. Waste code: D008
. Waste name: LEAD

Date form received by agency: 05/15/2000
Site name: TGP STATION #530
Classification: Conditionally Exempt Small Quantity Generator

. Waste code: D000
. Waste name: Not Defined

. Waste code: D001
. Waste name: IGNITABLE WASTE

. Waste code: D002
. Waste name: CORROSIVE WASTE

MAP FINDINGS
FOCUS MAP 30

Map ID Site Database(s) EPA ID Number

TENNESSEE GAS PIPELINE/CS 530 (Continued)

1000474783

- . Waste code: D003
- . Waste name: REACTIVE WASTE

- . Waste code: D004
- . Waste name: ARSENIC

- . Waste code: D006
- . Waste name: CADMIUM

- . Waste code: D007
- . Waste name: CHROMIUM

- . Waste code: D008
- . Waste name: LEAD

- . Waste code: D009
- . Waste name: MERCURY

- . Waste code: D018
- . Waste name: BENZENE

- . Waste code: F005
- . Waste name: THE FOLLOWING SPENT NONHALOGENATED SOLVENTS: TOLUENE, METHYL ETHYL KETONE, CARBON DISULFIDE, ISOBUTANOL, PYRIDINE, BENZENE, 2-ETHOXYETHANOL, AND 2-NITROPROPANE; ALL SPENT SOLVENT MIXTURES/BLENDS CONTAINING, BEFORE USE, A TOTAL OF TEN PERCENT OR MORE (BY VOLUME) OF ONE OR MORE OF THE ABOVE NONHALOGENATED SOLVENTS OR THOSE SOLVENTS LISTED IN F001, F002, OR F004; AND STILL BOTTOMS FROM THE RECOVERY OF THESE SPENT SOLVENTS AND SPENT SOLVENT MIXTURES.

Violation Status: No violations found

Evaluation Action Summary:

Evaluation date: 06/27/2006
Evaluation: COMPLIANCE EVALUATION INSPECTION ON-SITE
Area of violation: Not reported
Date achieved compliance: Not reported
Evaluation lead agency: State

Evaluation date: 08/01/2000
Evaluation: COMPLIANCE EVALUATION INSPECTION ON-SITE
Area of violation: Not reported
Date achieved compliance: Not reported
Evaluation lead agency: State

PADS:

EPAID: MSD991277542
Facility name: STATION 530, TENN GAS PIPELINE
Facility Address: 10064 LOWER BAY RD
BAY ST. LOUIS, MS 39520

Facility country: US
Generator: Yes
Storer: No
Transporter: No
Disposer: No
Research facility: No
Smelter: No

MAP FINDINGS
FOCUS MAP 30

Map ID Site Database(s) EPA ID Number

TENNESSEE GAS PIPELINE/CS 530 (Continued)

1000474783

Facility owner name: TENNESSEE GAS PIPELINE
Contact title: Not reported
Contact name: THURSTON, GERALD
Contact tel: (601)787-3461
Contact extension: Not reported
Mailing address: 10064 LOWER BAY RD
 BAY ST. LOUIS, MS 39520

Mailing country: US
Cert. title: Not reported
Cert. name: Not reported
Cert. date: 11/11/1991
Date received: 12/19/1991

FINDS:

Registry ID: 110064312970

Environmental Interest/Information System

CERCLIS (Comprehensive Environmental Response, Compensation, and Liability Information System) is the Superfund database that is used to support management in all phases of the Superfund program. The system contains information on all aspects of hazardous waste sites, including an inventory of sites, planned and actual site activities, and financial information.

ECHO:

Envid: 1000474783
Registry ID: 110064312970
DFR URL: http://echo.epa.gov/detailed_facility_report?fid=110064312970

US AIRS (AFS):

Envid: 1000474783
Region Code: 04
County Code: MS000
Programmatic ID: AIR MS0000002804500017
Facility Registry ID: 110001471899
D and B Number: Not reported
Facility Site Name: TENNESSEE GAS PIPELINE CO, LLC, BAY ST L
Primary SIC Code: 4922
NAICS Code: 221210
Default Air Classification Code: MAJ
Facility Type of Ownership Code: POF
Air CMS Category Code: TVM
HPV Status: Not reported

US AIRS (AFS):

Region Code: 04
Programmatic ID: AIR MS0000002804500017
Facility Registry ID: 110001471899
Air Operating Status Code: OPR
Default Air Classification Code: MAJ
Air Program: MACT Standards (40 CFR Part 63)
Activity Date: 2013-03-20 00:00:00
Activity Status Date: Not reported
Activity Group: Compliance Monitoring

MAP FINDINGS
FOCUS MAP 30

Map ID Site Database(s) EPA ID Number

TENNESSEE GAS PIPELINE/CS 530 (Continued)

1000474783

Activity Type: Inspection/Evaluation
Activity Status: Not reported

Region Code: 04
Programmatic ID: AIR MS0000002804500017
Facility Registry ID: 110001471899
Air Operating Status Code: OPR
Default Air Classification Code: MAJ
Air Program: MACT Standards (40 CFR Part 63)
Activity Date: 2014-02-23 00:00:00
Activity Status Date: Not reported
Activity Group: Compliance Monitoring
Activity Type: Inspection/Evaluation
Activity Status: Not reported

Region Code: 04
Programmatic ID: AIR MS0000002804500017
Facility Registry ID: 110001471899
Air Operating Status Code: OPR
Default Air Classification Code: MAJ
Air Program: MACT Standards (40 CFR Part 63)
Activity Date: 2014-06-06 00:00:00
Activity Status Date: Not reported
Activity Group: Compliance Monitoring
Activity Type: Inspection/Evaluation
Activity Status: Not reported

Region Code: 04
Programmatic ID: AIR MS0000002804500017
Facility Registry ID: 110001471899
Air Operating Status Code: OPR
Default Air Classification Code: MAJ
Air Program: State Implementation Plan for National Primary and Secondary Ambient Air Quality Standards
Activity Date: 1992-12-11 00:00:00
Activity Status Date: Not reported
Activity Group: Compliance Monitoring
Activity Type: Inspection/Evaluation
Activity Status: Not reported

Region Code: 04
Programmatic ID: AIR MS0000002804500017
Facility Registry ID: 110001471899
Air Operating Status Code: OPR
Default Air Classification Code: MAJ
Air Program: State Implementation Plan for National Primary and Secondary Ambient Air Quality Standards
Activity Date: 1993-12-16 00:00:00
Activity Status Date: Not reported
Activity Group: Compliance Monitoring
Activity Type: Inspection/Evaluation
Activity Status: Not reported

Region Code: 04
Programmatic ID: AIR MS0000002804500017
Facility Registry ID: 110001471899
Air Operating Status Code: OPR
Default Air Classification Code: MAJ
Air Program: State Implementation Plan for National Primary and Secondary Ambient Air Quality Standards

MAP FINDINGS
FOCUS MAP 30

Map ID	Site	Database(s)	EPA ID Number
	TENNESSEE GAS PIPELINE/CS 530 (Continued)		1000474783
	Activity Date:	1995-01-12 00:00:00	
	Activity Status Date:	Not reported	
	Activity Group:	Compliance Monitoring	
	Activity Type:	Inspection/Evaluation	
	Activity Status:	Not reported	
	Region Code:	04	
	Programmatic ID:	AIR MS0000002804500017	
	Facility Registry ID:	110001471899	
	Air Operating Status Code:	OPR	
	Default Air Classification Code:	MAJ	
	Air Program:	State Implementation Plan for National Primary and Secondary Ambient Air Quality Standards	
	Activity Date:	1995-12-08 00:00:00	
	Activity Status Date:	Not reported	
	Activity Group:	Compliance Monitoring	
	Activity Type:	Inspection/Evaluation	
	Activity Status:	Not reported	
	Region Code:	04	
	Programmatic ID:	AIR MS0000002804500017	
	Facility Registry ID:	110001471899	
	Air Operating Status Code:	OPR	
	Default Air Classification Code:	MAJ	
	Air Program:	State Implementation Plan for National Primary and Secondary Ambient Air Quality Standards	
	Activity Date:	1996-10-30 00:00:00	
	Activity Status Date:	Not reported	
	Activity Group:	Compliance Monitoring	
	Activity Type:	Inspection/Evaluation	
	Activity Status:	Not reported	
	Region Code:	04	
	Programmatic ID:	AIR MS0000002804500017	
	Facility Registry ID:	110001471899	
	Air Operating Status Code:	OPR	
	Default Air Classification Code:	MAJ	
	Air Program:	State Implementation Plan for National Primary and Secondary Ambient Air Quality Standards	
	Activity Date:	1997-12-10 00:00:00	
	Activity Status Date:	Not reported	
	Activity Group:	Compliance Monitoring	
	Activity Type:	Inspection/Evaluation	
	Activity Status:	Not reported	
	Region Code:	04	
	Programmatic ID:	AIR MS0000002804500017	
	Facility Registry ID:	110001471899	
	Air Operating Status Code:	OPR	
	Default Air Classification Code:	MAJ	
	Air Program:	State Implementation Plan for National Primary and Secondary Ambient Air Quality Standards	
	Activity Date:	1998-11-03 00:00:00	
	Activity Status Date:	Not reported	
	Activity Group:	Compliance Monitoring	
	Activity Type:	Inspection/Evaluation	
	Activity Status:	Not reported	
	Region Code:	04	
	Programmatic ID:	AIR MS0000002804500017	
	Facility Registry ID:	110001471899	

MAP FINDINGS
FOCUS MAP 30

Map ID Site Database(s) EPA ID Number

TENNESSEE GAS PIPELINE/CS 530 (Continued)

1000474783

Air Operating Status Code: OPR
 Default Air Classification Code: MAJ
 Air Program: State Implementation Plan for National Primary and Secondary Ambient Air Quality Standards
 Activity Date: 2000-08-01 00:00:00
 Activity Status Date: Not reported
 Activity Group: Compliance Monitoring
 Activity Type: Inspection/Evaluation
 Activity Status: Not reported

Region Code: 04
 Programmatic ID: AIR MS0000002804500017
 Facility Registry ID: 110001471899
 Air Operating Status Code: OPR
 Default Air Classification Code: MAJ
 Air Program: State Implementation Plan for National Primary and Secondary Ambient Air Quality Standards
 Activity Date: 2002-02-04 00:00:00
 Activity Status Date: Not reported
 Activity Group: Compliance Monitoring
 Activity Type: Inspection/Evaluation
 Activity Status: Not reported

Region Code: 04
 Programmatic ID: AIR MS0000002804500017
 Facility Registry ID: 110001471899
 Air Operating Status Code: OPR
 Default Air Classification Code: MAJ
 Air Program: State Implementation Plan for National Primary and Secondary Ambient Air Quality Standards
 Activity Date: 2002-09-19 00:00:00
 Activity Status Date: Not reported
 Activity Group: Compliance Monitoring
 Activity Type: Inspection/Evaluation
 Activity Status: Not reported

Region Code: 04
 Programmatic ID: AIR MS0000002804500017
 Facility Registry ID: 110001471899
 Air Operating Status Code: OPR
 Default Air Classification Code: MAJ
 Air Program: State Implementation Plan for National Primary and Secondary Ambient Air Quality Standards
 Activity Date: 2003-02-20 00:00:00
 Activity Status Date: Not reported
 Activity Group: Compliance Monitoring
 Activity Type: Inspection/Evaluation
 Activity Status: Not reported

Region Code: 04
 Programmatic ID: AIR MS0000002804500017
 Facility Registry ID: 110001471899
 Air Operating Status Code: OPR
 Default Air Classification Code: MAJ
 Air Program: State Implementation Plan for National Primary and Secondary Ambient Air Quality Standards
 Activity Date: 2004-01-28 00:00:00
 Activity Status Date: Not reported
 Activity Group: Compliance Monitoring
 Activity Type: Inspection/Evaluation
 Activity Status: Not reported

MAP FINDINGS
FOCUS MAP 30

Map ID	Site	Database(s)	EPA ID Number
	TENNESSEE GAS PIPELINE/CS 530 (Continued)		1000474783
	Region Code: 04		
	Programmatic ID: AIR MS0000002804500017		
	Facility Registry ID: 110001471899		
	Air Operating Status Code: OPR		
	Default Air Classification Code: MAJ		
	Air Program: State Implementation Plan for National Primary and Secondary Ambient Air Quality Standards		
	Activity Date: 2004-09-27 00:00:00		
	Activity Status Date: Not reported		
	Activity Group: Compliance Monitoring		
	Activity Type: Inspection/Evaluation		
	Activity Status: Not reported		
	Region Code: 04		
	Programmatic ID: AIR MS0000002804500017		
	Facility Registry ID: 110001471899		
	Air Operating Status Code: OPR		
	Default Air Classification Code: MAJ		
	Air Program: State Implementation Plan for National Primary and Secondary Ambient Air Quality Standards		
	Activity Date: 2005-01-31 00:00:00		
	Activity Status Date: Not reported		
	Activity Group: Compliance Monitoring		
	Activity Type: Inspection/Evaluation		
	Activity Status: Not reported		
	Region Code: 04		
	Programmatic ID: AIR MS0000002804500017		
	Facility Registry ID: 110001471899		
	Air Operating Status Code: OPR		
	Default Air Classification Code: MAJ		
	Air Program: State Implementation Plan for National Primary and Secondary Ambient Air Quality Standards		
	Activity Date: 2006-02-07 00:00:00		
	Activity Status Date: Not reported		
	Activity Group: Compliance Monitoring		
	Activity Type: Inspection/Evaluation		
	Activity Status: Not reported		
	Region Code: 04		
	Programmatic ID: AIR MS0000002804500017		
	Facility Registry ID: 110001471899		
	Air Operating Status Code: OPR		
	Default Air Classification Code: MAJ		
	Air Program: State Implementation Plan for National Primary and Secondary Ambient Air Quality Standards		
	Activity Date: 2006-07-07 00:00:00		
	Activity Status Date: Not reported		
	Activity Group: Compliance Monitoring		
	Activity Type: Inspection/Evaluation		
	Activity Status: Not reported		
	Region Code: 04		
	Programmatic ID: AIR MS0000002804500017		
	Facility Registry ID: 110001471899		
	Air Operating Status Code: OPR		
	Default Air Classification Code: MAJ		
	Air Program: State Implementation Plan for National Primary and Secondary Ambient Air Quality Standards		
	Activity Date: 2007-02-12 00:00:00		
	Activity Status Date: Not reported		
	Activity Group: Compliance Monitoring		

MAP FINDINGS
FOCUS MAP 30

Map ID	Site	Database(s)	EPA ID Number
--------	------	-------------	---------------

TENNESSEE GAS PIPELINE/CS 530 (Continued)

1000474783

Activity Type:	Inspection/Evaluation
Activity Status:	Not reported
Region Code:	04
Programmatic ID:	AIR MS0000002804500017
Facility Registry ID:	110001471899
Air Operating Status Code:	OPR
Default Air Classification Code:	MAJ
Air Program:	State Implementation Plan for National Primary and Secondary Ambient Air Quality Standards
Activity Date:	2008-02-10 00:00:00
Activity Status Date:	Not reported
Activity Group:	Compliance Monitoring
Activity Type:	Inspection/Evaluation
Activity Status:	Not reported
Region Code:	04
Programmatic ID:	AIR MS0000002804500017
Facility Registry ID:	110001471899
Air Operating Status Code:	OPR
Default Air Classification Code:	MAJ
Air Program:	State Implementation Plan for National Primary and Secondary Ambient Air Quality Standards
Activity Date:	2008-02-29 00:00:00
Activity Status Date:	Not reported
Activity Group:	Compliance Monitoring
Activity Type:	Inspection/Evaluation
Activity Status:	Not reported
Region Code:	04
Programmatic ID:	AIR MS0000002804500017
Facility Registry ID:	110001471899
Air Operating Status Code:	OPR
Default Air Classification Code:	MAJ
Air Program:	State Implementation Plan for National Primary and Secondary Ambient Air Quality Standards
Activity Date:	2009-02-09 00:00:00
Activity Status Date:	Not reported
Activity Group:	Compliance Monitoring
Activity Type:	Inspection/Evaluation
Activity Status:	Not reported
Region Code:	04
Programmatic ID:	AIR MS0000002804500017
Facility Registry ID:	110001471899
Air Operating Status Code:	OPR
Default Air Classification Code:	MAJ
Air Program:	State Implementation Plan for National Primary and Secondary Ambient Air Quality Standards
Activity Date:	2010-03-10 00:00:00
Activity Status Date:	Not reported
Activity Group:	Compliance Monitoring
Activity Type:	Inspection/Evaluation
Activity Status:	Not reported
Region Code:	04
Programmatic ID:	AIR MS0000002804500017
Facility Registry ID:	110001471899
Air Operating Status Code:	OPR
Default Air Classification Code:	MAJ
Air Program:	State Implementation Plan for National Primary and Secondary Ambient Air Quality Standards

MAP FINDINGS
FOCUS MAP 30

Map ID	Site	Database(s)	EPA ID Number
	TENNESSEE GAS PIPELINE/CS 530 (Continued)		1000474783
	Activity Date:	2010-06-07 00:00:00	
	Activity Status Date:	Not reported	
	Activity Group:	Compliance Monitoring	
	Activity Type:	Inspection/Evaluation	
	Activity Status:	Not reported	
	Region Code:	04	
	Programmatic ID:	AIR MS0000002804500017	
	Facility Registry ID:	110001471899	
	Air Operating Status Code:	OPR	
	Default Air Classification Code:	MAJ	
	Air Program:	State Implementation Plan for National Primary and Secondary Ambient Air Quality Standards	
	Activity Date:	2011-02-08 00:00:00	
	Activity Status Date:	Not reported	
	Activity Group:	Compliance Monitoring	
	Activity Type:	Inspection/Evaluation	
	Activity Status:	Not reported	
	Region Code:	04	
	Programmatic ID:	AIR MS0000002804500017	
	Facility Registry ID:	110001471899	
	Air Operating Status Code:	OPR	
	Default Air Classification Code:	MAJ	
	Air Program:	State Implementation Plan for National Primary and Secondary Ambient Air Quality Standards	
	Activity Date:	2012-02-02 00:00:00	
	Activity Status Date:	Not reported	
	Activity Group:	Compliance Monitoring	
	Activity Type:	Inspection/Evaluation	
	Activity Status:	Not reported	
	Region Code:	04	
	Programmatic ID:	AIR MS0000002804500017	
	Facility Registry ID:	110001471899	
	Air Operating Status Code:	OPR	
	Default Air Classification Code:	MAJ	
	Air Program:	State Implementation Plan for National Primary and Secondary Ambient Air Quality Standards	
	Activity Date:	2012-08-30 00:00:00	
	Activity Status Date:	Not reported	
	Activity Group:	Compliance Monitoring	
	Activity Type:	Inspection/Evaluation	
	Activity Status:	Not reported	
	Region Code:	04	
	Programmatic ID:	AIR MS0000002804500017	
	Facility Registry ID:	110001471899	
	Air Operating Status Code:	OPR	
	Default Air Classification Code:	MAJ	
	Air Program:	State Implementation Plan for National Primary and Secondary Ambient Air Quality Standards	
	Activity Date:	2013-03-20 00:00:00	
	Activity Status Date:	Not reported	
	Activity Group:	Compliance Monitoring	
	Activity Type:	Inspection/Evaluation	
	Activity Status:	Not reported	
	Region Code:	04	
	Programmatic ID:	AIR MS0000002804500017	
	Facility Registry ID:	110001471899	

MAP FINDINGS
FOCUS MAP 30

Map ID Site Database(s) EPA ID Number

TENNESSEE GAS PIPELINE/CS 530 (Continued)

1000474783

Air Operating Status Code: OPR
 Default Air Classification Code: MAJ
 Air Program: State Implementation Plan for National Primary and Secondary Ambient Air Quality Standards
 Activity Date: 2014-02-23 00:00:00
 Activity Status Date: Not reported
 Activity Group: Compliance Monitoring
 Activity Type: Inspection/Evaluation
 Activity Status: Not reported

Region Code: 04
 Programmatic ID: AIR MS0000002804500017
 Facility Registry ID: 110001471899
 Air Operating Status Code: OPR
 Default Air Classification Code: MAJ
 Air Program: State Implementation Plan for National Primary and Secondary Ambient Air Quality Standards
 Activity Date: 2014-06-06 00:00:00
 Activity Status Date: Not reported
 Activity Group: Compliance Monitoring
 Activity Type: Inspection/Evaluation
 Activity Status: Not reported

Region Code: 04
 Programmatic ID: AIR MS0000002804500017
 Facility Registry ID: 110001471899
 Air Operating Status Code: OPR
 Default Air Classification Code: MAJ
 Air Program: Title V Permits
 Activity Date: 2005-01-31 00:00:00
 Activity Status Date: Not reported
 Activity Group: Compliance Monitoring
 Activity Type: Inspection/Evaluation
 Activity Status: Not reported

Region Code: 04
 Programmatic ID: AIR MS0000002804500017
 Facility Registry ID: 110001471899
 Air Operating Status Code: OPR
 Default Air Classification Code: MAJ
 Air Program: Title V Permits
 Activity Date: 2006-02-07 00:00:00
 Activity Status Date: Not reported
 Activity Group: Compliance Monitoring
 Activity Type: Inspection/Evaluation
 Activity Status: Not reported

Region Code: 04
 Programmatic ID: AIR MS0000002804500017
 Facility Registry ID: 110001471899
 Air Operating Status Code: OPR
 Default Air Classification Code: MAJ
 Air Program: Title V Permits
 Activity Date: 2006-07-07 00:00:00
 Activity Status Date: Not reported
 Activity Group: Compliance Monitoring
 Activity Type: Inspection/Evaluation
 Activity Status: Not reported

MAP FINDINGS
FOCUS MAP 30

Map ID Site Database(s) EPA ID Number

TENNESSEE GAS PIPELINE/CS 530 (Continued)

1000474783

Region Code: 04
 Programmatic ID: AIR MS0000002804500017
 Facility Registry ID: 110001471899
 Air Operating Status Code: OPR
 Default Air Classification Code: MAJ
 Air Program: Title V Permits
 Activity Date: 2007-02-12 00:00:00
 Activity Status Date: Not reported
 Activity Group: Compliance Monitoring
 Activity Type: Inspection/Evaluation
 Activity Status: Not reported

Region Code: 04
 Programmatic ID: AIR MS0000002804500017
 Facility Registry ID: 110001471899
 Air Operating Status Code: OPR
 Default Air Classification Code: MAJ
 Air Program: Title V Permits
 Activity Date: 2008-02-10 00:00:00
 Activity Status Date: Not reported
 Activity Group: Compliance Monitoring
 Activity Type: Inspection/Evaluation
 Activity Status: Not reported

Region Code: 04
 Programmatic ID: AIR MS0000002804500017
 Facility Registry ID: 110001471899
 Air Operating Status Code: OPR
 Default Air Classification Code: MAJ
 Air Program: Title V Permits
 Activity Date: 2008-02-29 00:00:00
 Activity Status Date: Not reported
 Activity Group: Compliance Monitoring
 Activity Type: Inspection/Evaluation
 Activity Status: Not reported

Region Code: 04
 Programmatic ID: AIR MS0000002804500017
 Facility Registry ID: 110001471899
 Air Operating Status Code: OPR
 Default Air Classification Code: MAJ
 Air Program: Title V Permits
 Activity Date: 2009-02-09 00:00:00
 Activity Status Date: Not reported
 Activity Group: Compliance Monitoring
 Activity Type: Inspection/Evaluation
 Activity Status: Not reported

Region Code: 04
 Programmatic ID: AIR MS0000002804500017
 Facility Registry ID: 110001471899
 Air Operating Status Code: OPR
 Default Air Classification Code: MAJ
 Air Program: Title V Permits
 Activity Date: 2010-03-10 00:00:00
 Activity Status Date: Not reported
 Activity Group: Compliance Monitoring

MAP FINDINGS
FOCUS MAP 30

Map ID	Site	Database(s)	EPA ID Number
--------	------	-------------	---------------

TENNESSEE GAS PIPELINE/CS 530 (Continued)

1000474783

Activity Type:	Inspection/Evaluation
Activity Status:	Not reported
Region Code:	04
Programmatic ID:	AIR MS0000002804500017
Facility Registry ID:	110001471899
Air Operating Status Code:	OPR
Default Air Classification Code:	MAJ
Air Program:	Title V Permits
Activity Date:	2010-06-07 00:00:00
Activity Status Date:	Not reported
Activity Group:	Compliance Monitoring
Activity Type:	Inspection/Evaluation
Activity Status:	Not reported
Region Code:	04
Programmatic ID:	AIR MS0000002804500017
Facility Registry ID:	110001471899
Air Operating Status Code:	OPR
Default Air Classification Code:	MAJ
Air Program:	Title V Permits
Activity Date:	2011-02-08 00:00:00
Activity Status Date:	Not reported
Activity Group:	Compliance Monitoring
Activity Type:	Inspection/Evaluation
Activity Status:	Not reported
Region Code:	04
Programmatic ID:	AIR MS0000002804500017
Facility Registry ID:	110001471899
Air Operating Status Code:	OPR
Default Air Classification Code:	MAJ
Air Program:	Title V Permits
Activity Date:	2012-02-02 00:00:00
Activity Status Date:	Not reported
Activity Group:	Compliance Monitoring
Activity Type:	Inspection/Evaluation
Activity Status:	Not reported
Region Code:	04
Programmatic ID:	AIR MS0000002804500017
Facility Registry ID:	110001471899
Air Operating Status Code:	OPR
Default Air Classification Code:	MAJ
Air Program:	Title V Permits
Activity Date:	2012-08-30 00:00:00
Activity Status Date:	Not reported
Activity Group:	Compliance Monitoring
Activity Type:	Inspection/Evaluation
Activity Status:	Not reported
Region Code:	04
Programmatic ID:	AIR MS0000002804500017
Facility Registry ID:	110001471899
Air Operating Status Code:	OPR
Default Air Classification Code:	MAJ
Air Program:	Title V Permits

MAP FINDINGS
FOCUS MAP 30

Map ID Site Database(s) EPA ID Number

TENNESSEE GAS PIPELINE/CS 530 (Continued)

1000474783

Activity Date: 2013-03-20 00:00:00
Activity Status Date: Not reported
Activity Group: Compliance Monitoring
Activity Type: Inspection/Evaluation
Activity Status: Not reported

Region Code: 04
Programmatic ID: AIR MS0000002804500017
Facility Registry ID: 110001471899
Air Operating Status Code: OPR
Default Air Classification Code: MAJ
Air Program: Title V Permits
Activity Date: 2014-02-23 00:00:00
Activity Status Date: Not reported
Activity Group: Compliance Monitoring
Activity Type: Inspection/Evaluation
Activity Status: Not reported

Region Code: 04
Programmatic ID: AIR MS0000002804500017
Facility Registry ID: 110001471899
Air Operating Status Code: OPR
Default Air Classification Code: MAJ
Air Program: Title V Permits
Activity Date: 2014-06-06 00:00:00
Activity Status Date: Not reported
Activity Group: Compliance Monitoring
Activity Type: Inspection/Evaluation
Activity Status: Not reported

FOCUS MAP 30 ORPHAN SUMMARY

City	EDR ID	Site Name	Site Address	Zip	Database(s)
BAY SAINT LOUIS	1016632402	HANCOCK COUNTY MAINTENANCE	ROUTE 3 BOX 821	39520	FINDS, ECHO
BAY SAINT LOUIS	1015819081	BP OIL SITE 24293	ROUTE 5 BOX 10	39520	FINDS, ECHO
BAY SAINT LOUIS	1016667391	COAST MATERIALS CO	HIGHWAY 603	39520	FINDS, ECHO
BAY SAINT LOUIS	1015998834	FRANK HILLE CHEV INCORPORATED	HIGHWAY 90	39520	FINDS, ECHO
BAY SAINT LOUIS	U003008920	FRANK HILLE CHEV INC	HIGHWAY 90	39520	UST
BAY SAINT LOUIS	1015734896	SABIC INNOVATIVE PLASTICS US, LLC	3531 PORT AND HARBOR DRIVE	39520	SEMS-ARCHIVE, RCRA-TSDF, RCRA-LQG
BAY SAINT LOUIS	1016460199	STENNIS TECHNOLOGY PARK, INC.	STATE HIGHWAY 603	39520	ICIS, FINDS, ECHO
BAY ST LOUIS	1014780446	STENNIS TECHNOLOGY CENTER, LLC	HWY 603	39520	FINDS, ECHO
BAY ST. LOUIS	1016024207	COMMERCE AND TECHNICAL PARK	INTERSTATE 10 AND HIGHWAY 603	39520	FINDS, ECHO
BAY ST. LOUIS	1004742794	HANCOCK COUNTY MAINTENANCE	ROUTE 3 BOX 821	39520	RCRA-CESQG
BAY ST. LOUIS	1004742696	JACK PERNICIARO'S MARINE	ROUTE 4 BOX 1199	39520	RCRA-CESQG
BAY ST. LOUIS	1015998175	WAFFLES PLUS RESTAURANT	HIGHWAY 603 AT INTERSTATE10	39520	FINDS, ECHO
BAY ST. LOUIS	1000475411	COAST MATERIALS COMPANY	HIGHWAY 603	39520	RCRA NonGen / NLR
BAY ST. LOUIS	1016017984	6070 HIGHWAY 604	6070 HIGHWAY 604	39520	FINDS, ECHO
BAY ST. LOUIS	1016008914	6085 HIGHWAY 604	6085 HIGHWAY 604	39520	FINDS, ECHO
BAY ST. LOUIS	1011408657	TENNESSEE GAS PIPELINE	HWY. 90	39520	FINDS, ECHO
BAY ST. LOUIS	1004743068	PERNICIARD AUTO	HIGHWAY 90	39520	RCRA-CESQG
BAY ST. LOUIS	1016002113	WINN DIXIE, NUMBER 1475, BAY ST LOUIS	HIGHWAY 90 AND MAIN STREET	39520	FINDS, ECHO
BAY ST. LOUIS	1016024400	DESIGN BUILT CONSULTING INC, CHAPEL HILL SUBDIVISION	HIGHWAY 90	39520	FINDS, ECHO
BAY ST. LOUIS	1012085264	SHEFFIELD PARK APARTMENTS	HIGHWAY 90 AND CARROLL AVENUE	39520	FINDS, ECHO
BAY ST. LOUIS	1016018133	FAMILY SERVICE ASSURANCE COMPANY INC	HIGHWAY 90 EAST	39520	FINDS, ECHO
BAY ST. LOUIS	1007203137	TENNESSEE GAS PIPELINE	HWY. 90	39520	RCRA NonGen / NLR
BAY ST. LOUIS	1007223038	MARION L DODSON	HIGHWAY 90	39520	FINDS, ECHO
BAY ST. LOUIS	1012077811	B AND C LAND SERVICES LLC, B AND C PIT NUMBER 3	BAYOU LACROIX ROAD	39520	FINDS, ECHO
BAY ST. LOUIS	1012083654	HARDIES TRUCKING AND EQUIPMENT, HARDIE PIT	BAYOU LACROIX ROAD	39520	FINDS, ECHO
BAY ST. LOUIS	1016028444	B AND C LAND SERVICES, JOYCE LEE MINE	BAYOU LACROIX ROAD	39520	FINDS, ECHO
BAY ST. LOUIS	1012084964	TDT CONTRACTORS, BAYOU LACROIX DIRT PIT	BAYOU LACROIX ROAD	39520	FINDS, ECHO
BAY ST. LOUIS	1016002495	SHELBY LANDING SUBDIVISION	BLUE MEADOW ROAD	39520	FINDS, ECHO
BAY ST. LOUIS	1016026515	COASTAL GABLES SUBDIVISION	CHAPMAN ROAD	39520	FINDS, ECHO
BAY ST. LOUIS	1016045355	6270 COCCO ROAD	6270 COCCO ROAD	39520	FINDS, ECHO
BAY ST. LOUIS	1007221126	BOUDINS ENVIRONMENTAL SERVICES, BOUDIN PIT NUMBER 2	HARBOR ROAD	39520	FINDS, ECHO
BAY ST. LOUIS	1016021428	SHADY ACRES RV PARK	US HIGHWAY 90	39520	FINDS, ECHO
BAY ST. LOUIS	1016028471	BAY WEST MEDICAL AND PROFESSIONAL PLAZA	US HIGHWAY 90 AND DRINKWATER STREET	39520	FINDS, ECHO
BAY ST. LOUIS	1012083393	MDOT, US HIGHWAY 90 BRIDGE, BAY ST LOUIS	US HIGHWAY 90	39520	FINDS, ECHO
BAY ST. LOUIS	1016045353	6250 JANNES ROAD	6250 JANNES ROAD	39520	FINDS, ECHO
BAY ST. LOUIS	1016045344	6000 JANNES ROAD	6000 JANNES ROAD	39520	FINDS, ECHO
BAY ST. LOUIS	1016045351	6045 JANNES ROAD, NORTH OF	6045 JANNES ROAD, NORTH OF	39520	FINDS, ECHO
BAY ST. LOUIS	1016027552	FEMA, CURES PORT BIENVILLE SITE	LOWER BAY ROAD AND JEFFERSON LANDING ROAD	39520	FINDS, ECHO
BAY ST. LOUIS	1015995758	M MATT DURAND LLC, PORT BIENVILLE CLAY BORROW MINE	LOWER BAY ROAD	39520	FINDS, ECHO

FOCUS MAP 30 ORPHAN SUMMARY

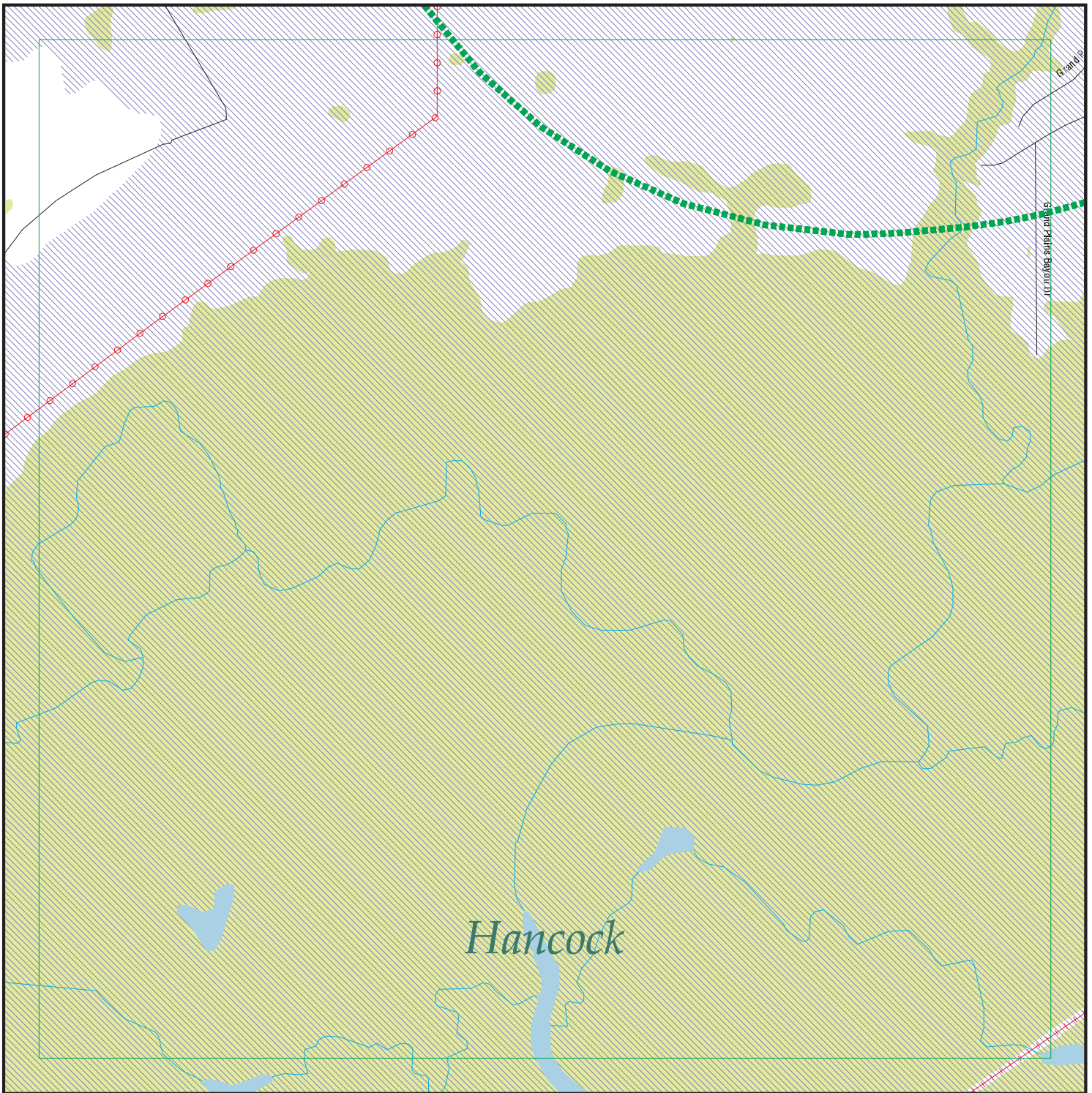
City	EDR ID	Site Name	Site Address	Zip	Database(s)
BAY ST. LOUIS	1016617061	HANCOCK COUNTY BOARD OF SUPERVISORS, ANSLEY LAKESHORE SEWER	LOWER BAY ROAD	39520	FINDS, ECHO
BAY ST. LOUIS	1016019388	MIKE MONCRIEF INC, MONCRIEF PIT	OLD LOWER BAY ROAD	39520	FINDS, ECHO
BAY ST. LOUIS	1016453788	JINDAL TUBULAR USA, LLC	13092 SEA PLANE ROAD	39520	RCRA-SQG
BAY ST. LOUIS	1016004372	SHED, ACROSS FROM 6083 WILEY ROAD	SHED, ACROSS FROM 6083 WILEY ROAD	39520	FINDS, ECHO
BAY ST. LOUIS	1012079729	GE PLASTICS PACKAGING AND DISTRIBUTION CENTER	WEBRE ROAD	39520	FINDS, ECHO
BAY ST. LOUIS	1016038809	MISSISSIPPI POWER COMPANY STORAGE BUILDING	SOUTH WEST CORNER OF STATE STREET AND NECAISE AVEN	39520	FINDS, ECHO
BAY ST. LOUIS	1016017932	16271 WHITES ROAD	16271 WHITES ROAD	39520	FINDS, ECHO
BAY ST. LOUIS	1016017936	16055 WHITES ROAD	16055 WHITES ROAD	39520	FINDS, ECHO
BAYOU LACROIX	1016036715	B AND C LAND SERVICES LLC, B AND C MINE NUMBER TWO	BAYOU LACROIX ROAD	39520	FINDS, ECHO
GULFPORT	1016020450	PECAN HAVEN SUBDIVISION	ORANGE GROVE ROAD	39520	FINDS, ECHO
HANCOCK COUNTY	1009631067	WAVELAND WATER & GAS DEPT, CITY OF	HWY 603 AND LAGAN STREET		DOT OPS
HANCOCK COUNTY	S107923550	HAAS BURN SITE	KILN DELISLE ROAD		DEBRIS
HANCOCK COUNTY	S107923562	HAAS STRUCTURAL DEBRIS DISPOSAL SITE	KILN DELISLE ROAD		DEBRIS
HANCOCK COUNTY	S107923560		LOREAN READ ROAD		DEBRIS
HANCOCK COUNTY	S107923558	CDP STAGING SITE	LOWER BAY ROAD		DEBRIS
HANCOCK COUNTY	S107923563	HENLEY PIT #2 STRUCTURAL DEBRIS DISPOSAL SITE	OLD KILN PICAYUNE ROAD, PIT #2		DEBRIS
HANCOCK COUNTY	S107923552	HENLEY BURN SITE - COE	OLD KILN PICAYUNE ROAD, PIT #2		DEBRIS
HANCOCK COUNTY	S107923561	HENLEY STRUCTURAL DEBRIS STAGING SITE - COE	OLD KILN PICAYUNE ROAD, PIT #2		DEBRIS
HANCOCK COUNTY	S107923551	HENLEY BURN SITE - WAVELAND	OLD KILN PICAYUNE ROAD, PIT #2		DEBRIS
HANCOCK COUNTY	S107923564	BOUDIN STRUCTURAL DEBRIS DISPOSAL SITE	RIFLE RANGE ROAD		DEBRIS
HANCOCK COUNTY	S107923565	BAYOU LACROIX STRUCTURAL DEBRIS DISPOSAL SITE	RIFLE RANGE ROAD		DEBRIS
HANCOCK COUNTY	S109115932	FRICKIE PIT #2 BURN SITE	RIFLE RANGE ROAD, PIT#2		DEBRIS
HANCOCK COUNTY	S107923553	BOUDIN BURN SITE	RIFLE RANGE ROAD		DEBRIS
HANCOCK COUNTY	S107923554	BAYOU LACROIX BURN SITE	RIFLE RANGE ROAD		DEBRIS
MISSISSIPPI	1017386001	COAST ELECTRIC POWER ASSOCIATION	HIGHWAY 90	39520	FINDS, ECHO
PEARLINGTON	1016035093	6084 HIGHWAY 604	6084 HIGHWAY 604	39520	FINDS, ECHO
PEARLINGTON	1016023533	5426 HIGHWAY 604	5426 HIGHWAY 604	39520	FINDS, ECHO
PEARLINGTON	1016035079	5009 TAHITI ROAD	5009 TAHITI ROAD	39520	FINDS, ECHO
ST. LOUIS	S118370587	B AND C LAND SERVICES LLC, B AND C PIT NUMBER 3	BAYOU LACROIX ROAD BAY	39520	PERMITS
ST. LOUIS	S118370583	HARDIES TRUCKING AND EQUIPMENT, HARDIE PIT	BAYOU LACROIX ROAD BAY	39520	PERMITS
ST. LOUIS	S118370585	TDT CONTRACTORS, BAYOU LACROIX DIRT PIT	BAYOU LACROIX ROAD BAY	39520	PERMITS
ST. LOUIS	S118370603	M MATT DURAND LLC, PORT BIENVILLE CLAY BORROW MINE	LOWER BAY ROAD BAY	39520	PERMITS
ST. LOUIS	S118370658	HANCOCK COUNTY BOARD OF SUPERVISORS, ANSLEY LAKESHORE SEWER	LOWER BAY ROAD BAY	39520	PERMITS
ST. LOUIS	S118370501	BOUDINS SOLID WASTE MANAGEMENT FACILITY	RIFLE RANGE ROAD BAY	39520	PERMITS
ST. LOUIS	S118370605	JINDAL TUBULAR, USA	13092 SEA PLANE ROAD BAY	39520	PERMITS
ST. LOUIS	S118370454	HANCOCK COUNTY PORT AND HARBOR COMMISSIC PORT BIENVILLE IND	13010 SEAPLANE ROAD BAY	39520	PERMITS, NPDES
ST. LOUIS	S118370645	STATE ROUTE 607 WIDENING PROJECT	STATE ROUTE 607 BAY	39520	PERMITS

Count: 80 records

FOCUS MAP 30 ORPHAN SUMMARY

City	EDR ID	Site Name	Site Address	Zip	Database(s)
STENNIS SPACE CENTER	1016003919	THERMAL ASSOCIATES POWER HOUSING UNLIMITE INC	ROAD D	39520	FINDS, ECHO
WAVELAND	1012083461	HANCOCK COUNTY SCHOOL DISTRICT, NEW SOUTH- ELEMENTARY SCHOOL	LAKESHORE ROAD	39520	FINDS, ECHO
WAVELAND	1016016394	FEMA, DEMBROSKI SOCCER FIELD SITE	LONGFELLOW ROAD	39520	FINDS, ECHO
WAVELAND	1011901541	CAMERON BAY ESTATES	OFF HWY 603	39520	ICIS, FINDS, ECHO

Focus Map 31



EDR DataMap® - Environmental Atlas

Port Bienville Railroad

Legend

- | | | | | |
|-----------------------------|--------------------|-------------------------|-------------------|---------------------|
| Roads | Waterways | Powerlines | Water | Listed Sites |
| Major Roads | Railroads | Pipelines | Superfund Sites | Sensitive Receptors |
| Contour Lines | Study Boundary | Fault Lines | Federal DOD Sites | |
| National Wetlands Inventory | 100-Yr Flood Zones | Indian Reservations BIA | | |



Scale in Miles

FOCUS MAP 31 ORPHAN SUMMARY

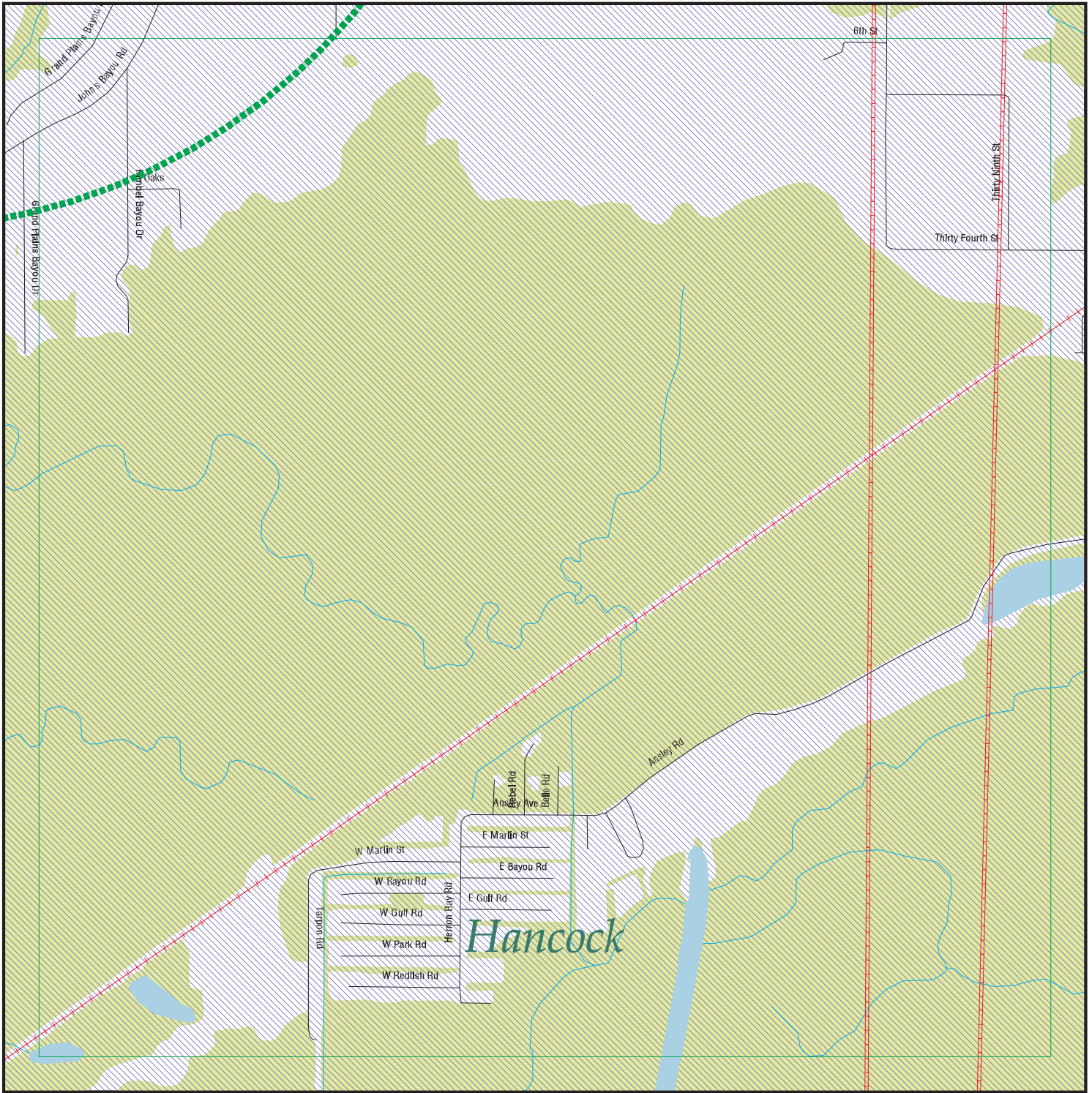
City	EDR ID	Site Name	Site Address	Zip	Database(s)
BAY SAINT LOUIS	1016632402	HANCOCK COUNTY MAINTENANCE	ROUTE 3 BOX 821	39520	FINDS, ECHO
BAY SAINT LOUIS	1015819081	BP OIL SITE 24293	ROUTE 5 BOX 10	39520	FINDS, ECHO
BAY SAINT LOUIS	1016667391	COAST MATERIALS CO	HIGHWAY 603	39520	FINDS, ECHO
BAY SAINT LOUIS	1015998834	FRANK HILLE CHEV INCORPORATED	HIGHWAY 90	39520	FINDS, ECHO
BAY SAINT LOUIS	U003008920	FRANK HILLE CHEV INC	HIGHWAY 90	39520	UST
BAY SAINT LOUIS	1015734896	SABIC INNOVATIVE PLASTICS US, LLC	3531 PORT AND HARBOR DRIVE	39520	SEMS-ARCHIVE, RCRA-TSDF, RCRA-LQG
BAY SAINT LOUIS	1016460199	STENNIS TECHNOLOGY PARK, INC.	STATE HIGHWAY 603	39520	ICIS, FINDS, ECHO
BAY ST LOUIS	1014780446	STENNIS TECHNOLOGY CENTER, LLC	HWY 603	39520	FINDS, ECHO
BAY ST. LOUIS	1016024207	COMMERCE AND TECHNICAL PARK	INTERSTATE 10 AND HIGHWAY 603	39520	FINDS, ECHO
BAY ST. LOUIS	1004742794	HANCOCK COUNTY MAINTENANCE	ROUTE 3 BOX 821	39520	RCRA-CESQG
BAY ST. LOUIS	1004742696	JACK PERNICIARO'S MARINE	ROUTE 4 BOX 1199	39520	RCRA-CESQG
BAY ST. LOUIS	1015998175	WAFFLES PLUS RESTAURANT	HIGHWAY 603 AT INTERSTATE10	39520	FINDS, ECHO
BAY ST. LOUIS	1000475411	COAST MATERIALS COMPANY	HIGHWAY 603	39520	RCRA NonGen / NLR
BAY ST. LOUIS	1016017984	6070 HIGHWAY 604	6070 HIGHWAY 604	39520	FINDS, ECHO
BAY ST. LOUIS	1016008914	6085 HIGHWAY 604	6085 HIGHWAY 604	39520	FINDS, ECHO
BAY ST. LOUIS	1011408657	TENNESSEE GAS PIPELINE	HWY. 90	39520	FINDS, ECHO
BAY ST. LOUIS	1004743068	PERNICIARD AUTO	HIGHWAY 90	39520	RCRA-CESQG
BAY ST. LOUIS	1016002113	WINN DIXIE, NUMBER 1475, BAY ST LOUIS	HIGHWAY 90 AND MAIN STREET	39520	FINDS, ECHO
BAY ST. LOUIS	1016024400	DESIGN BUILT CONSULTING INC, CHAPEL HILL SUBDIVISION	HIGHWAY 90	39520	FINDS, ECHO
BAY ST. LOUIS	1012085264	SHEFFIELD PARK APARTMENTS	HIGHWAY 90 AND CARROLL AVENUE	39520	FINDS, ECHO
BAY ST. LOUIS	1016018133	FAMILY SERVICE ASSURANCE COMPANY INC	HIGHWAY 90 EAST	39520	FINDS, ECHO
BAY ST. LOUIS	1007203137	TENNESSEE GAS PIPELINE	HWY. 90	39520	RCRA NonGen / NLR
BAY ST. LOUIS	1007223038	MARION L DODSON	HIGHWAY 90	39520	FINDS, ECHO
BAY ST. LOUIS	1016021428	SHADY ACRES RV PARK	US HIGHWAY 90	39520	FINDS, ECHO
BAY ST. LOUIS	1016028471	BAY WEST MEDICAL AND PROFESSIONAL PLAZA	US HIGHWAY 90 AND DRINKWATER STREET	39520	FINDS, ECHO
BAY ST. LOUIS	1012083393	MDOT, US HIGHWAY 90 BRIDGE, BAY ST LOUIS	US HIGHWAY 90	39520	FINDS, ECHO
BAY ST. LOUIS	1016018118	METHCO INTERNATIONAL CORPORATION	LOT 8 REAR PORT BIENVILLE INDUSTRIAL PARK	39520	FINDS, ECHO
BAY ST. LOUIS	1016027552	FEMA, CURES PORT BIENVILLE SITE	LOWER BAY ROAD AND JEFFERSON LANDING ROAD	39520	FINDS, ECHO
BAY ST. LOUIS	1015995758	M MATT DURAND LLC, PORT BIENVILLE CLAY BORROW MINE	LOWER BAY ROAD	39520	FINDS, ECHO
BAY ST. LOUIS	1012083512	CHAMPION CONCRETE INC	PORT BIENVILLE INDUSTRIAL PARK	39520	FINDS, ECHO
BAY ST. LOUIS	1007220939	CEEON INC	PORT BIENVILLE INDUSTRIAL PARK	39520	FINDS, ECHO
BAY ST. LOUIS	1016038809	MISSISSIPPI POWER COMPANY STORAGE BUILDING	SOUTH WEST CORNER OF STATE STREET AND NECAISE AVEN	39520	FINDS, ECHO
HANCOCK COUNTY MISSISSIPPI	1009631067	WAVELAND WATER & GAS DEPT, CITY OF	HWY 603 AND LAGAN STREET		DOT OPS
PEARLINGTON	1017386001	COAST ELECTRIC POWER ASSOCIATION	HIGHWAY 90	39520	FINDS, ECHO
PEARLINGTON	1016035093	6084 HIGHWAY 604	6084 HIGHWAY 604	39520	FINDS, ECHO
PEARLINGTON ST. LOUIS	1016023533	5426 HIGHWAY 604	5426 HIGHWAY 604	39520	FINDS, ECHO
ST. LOUIS	S118370603	M MATT DURAND LLC, PORT BIENVILLE CLAY BORROW MINE	LOWER BAY ROAD BAY	39520	PERMITS
ST. LOUIS	S118370454	HANCOCK COUNTY PORT AND HARBOR COMMISSIC PORT BIENVILLE IND	13010 SEAPLANE ROAD BAY	39520	PERMITS, NPDES

Count: 40 records

FOCUS MAP 31 ORPHAN SUMMARY

City	EDR ID	Site Name	Site Address	Zip	Database(s)
ST. LOUIS	S118370645	STATE ROUTE 607 WIDENING PROJECT	STATE ROUTE 607 BAY	39520	PERMITS
WAVELAND	1011901541	CAMERON BAY ESTATES	OFF HWY 603	39520	ICIS, FINDS, ECHO

Focus Map 32



EDR DataMap® - Environmental Atlas

Port Bienville Railroad

Legend

- | | | | | |
|-----------------------------|--------------------|-------------------------|-------------------|---------------------|
| Roads | Waterways | Powerlines | Water | Listed Sites |
| Major Roads | Railroads | Pipelines | Superfund Sites | Sensitive Receptors |
| Contour Lines | Study Boundary | Fault Lines | Federal DOD Sites | |
| National Wetlands Inventory | 100-Yr Flood Zones | Indian Reservations BIA | | |



Scale in Miles

FOCUS MAP 32 ORPHAN SUMMARY

City	EDR ID	Site Name	Site Address	Zip	Database(s)
BAY SAINT LOUIS	1016632402	HANCOCK COUNTY MAINTENANCE	ROUTE 3 BOX 821	39520	FINDS, ECHO
BAY SAINT LOUIS	1015819081	BP OIL SITE 24293	ROUTE 5 BOX 10	39520	FINDS, ECHO
BAY SAINT LOUIS	1016667391	COAST MATERIALS CO	HIGHWAY 603	39520	FINDS, ECHO
BAY SAINT LOUIS	1015998834	FRANK HILLE CHEV INCORPORATED	HIGHWAY 90	39520	FINDS, ECHO
BAY SAINT LOUIS	U003008920	FRANK HILLE CHEV INC	HIGHWAY 90	39520	UST
BAY SAINT LOUIS	1015734896	SABIC INNOVATIVE PLASTICS US, LLC	3531 PORT AND HARBOR DRIVE	39520	SEMS-ARCHIVE, RCRA-TSDF, RCRA-LQG
BAY SAINT LOUIS	1016460199	STENNIS TECHNOLOGY PARK, INC.	STATE HIGHWAY 603	39520	ICIS, FINDS, ECHO
BAY ST LOUIS	1014780446	STENNIS TECHNOLOGY CENTER, LLC	HWY 603	39520	FINDS, ECHO
BAY ST. LOUIS	1016024207	COMMERCE AND TECHNICAL PARK	INTERSTATE 10 AND HIGHWAY 603	39520	FINDS, ECHO
BAY ST. LOUIS	1004742794	HANCOCK COUNTY MAINTENANCE	ROUTE 3 BOX 821	39520	RCRA-CESQG
BAY ST. LOUIS	1004742696	JACK PERNICIARO'S MARINE	ROUTE 4 BOX 1199	39520	RCRA-CESQG
BAY ST. LOUIS	1015998175	WAFFLES PLUS RESTAURANT	HIGHWAY 603 AT INTERSTATE10	39520	FINDS, ECHO
BAY ST. LOUIS	1000475411	COAST MATERIALS COMPANY	HIGHWAY 603	39520	RCRA NonGen / NLR
BAY ST. LOUIS	1016017984	6070 HIGHWAY 604	6070 HIGHWAY 604	39520	FINDS, ECHO
BAY ST. LOUIS	1016008914	6085 HIGHWAY 604	6085 HIGHWAY 604	39520	FINDS, ECHO
BAY ST. LOUIS	1011408657	TENNESSEE GAS PIPELINE	HWY. 90	39520	FINDS, ECHO
BAY ST. LOUIS	1004743068	PERNICIARD AUTO	HIGHWAY 90	39520	RCRA-CESQG
BAY ST. LOUIS	1016002113	WINN DIXIE, NUMBER 1475, BAY ST LOUIS	HIGHWAY 90 AND MAIN STREET	39520	FINDS, ECHO
BAY ST. LOUIS	1016024400	DESIGN BUILT CONSULTING INC, CHAPEL HILL SUBDIVISION	HIGHWAY 90	39520	FINDS, ECHO
BAY ST. LOUIS	1012085264	SHEFFIELD PARK APARTMENTS	HIGHWAY 90 AND CARROLL AVENUE	39520	FINDS, ECHO
BAY ST. LOUIS	1016018133	FAMILY SERVICE ASSURANCE COMPANY INC	HIGHWAY 90 EAST	39520	FINDS, ECHO
BAY ST. LOUIS	1007203137	TENNESSEE GAS PIPELINE	HWY. 90	39520	RCRA NonGen / NLR
BAY ST. LOUIS	1007223038	MARION L DODSON	HIGHWAY 90	39520	FINDS, ECHO
BAY ST. LOUIS	1016029107	PINE HILLS DEVELOPMENT PARTNERSHIP, CIRCUS CIRCUS PINE HILLS	BAY SAINT LOUIS WATERFRONT	39520	FINDS, ECHO
BAY ST. LOUIS	1012077811	B AND C LAND SERVICES LLC, B AND C PIT NUMBER 3	BAYOU LACROIX ROAD	39520	FINDS, ECHO
BAY ST. LOUIS	1012083654	HARDIES TRUCKING AND EQUIPMENT, HARDIE PIT	BAYOU LACROIX ROAD	39520	FINDS, ECHO
BAY ST. LOUIS	1016028444	B AND C LAND SERVICES, JOYCE LEE MINE	BAYOU LACROIX ROAD	39520	FINDS, ECHO
BAY ST. LOUIS	1012084964	TDT CONTRACTORS, BAYOU LACROIX DIRT PIT	BAYOU LACROIX ROAD	39520	FINDS, ECHO
BAY ST. LOUIS	1016021428	SHADY ACRES RV PARK	US HIGHWAY 90	39520	FINDS, ECHO
BAY ST. LOUIS	1016028471	BAY WEST MEDICAL AND PROFESSIONAL PLAZA	US HIGHWAY 90 AND DRINKWATER STREET	39520	FINDS, ECHO
BAY ST. LOUIS	1012083393	MDOT, US HIGHWAY 90 BRIDGE, BAY ST LOUIS	US HIGHWAY 90	39520	FINDS, ECHO
BAY ST. LOUIS	1016018118	METHCO INTERNATIONAL CORPORATION	LOT 8 REAR PORT BIENVILLE INDUSTRIAL PARK	39520	FINDS, ECHO
BAY ST. LOUIS	1016027552	FEMA, CURES PORT BIENVILLE SITE	LOWER BAY ROAD AND JEFFERSON LANDING ROAD	39520	FINDS, ECHO
BAY ST. LOUIS	1015995758	M MATT DURAND LLC, PORT BIENVILLE CLAY BORROW MINE	LOWER BAY ROAD	39520	FINDS, ECHO
BAY ST. LOUIS	1012083512	CHAMPION CONCRETE INC	PORT BIENVILLE INDUSTRIAL PARK	39520	FINDS, ECHO
BAY ST. LOUIS	1007220939	CEEON INC	PORT BIENVILLE INDUSTRIAL PARK	39520	FINDS, ECHO
BAY ST. LOUIS	1016038809	MISSISSIPPI POWER COMPANY STORAGE BUILDING	SOUTH WEST CORNER OF STATE STREET AND NECAISE AVEN	39520	FINDS, ECHO
BAYOU LACROIX	1016036715	B AND C LAND SERVICES LLC, B AND C MINE NUMBER TWO	BAYOU LACROIX ROAD	39520	FINDS, ECHO

Count: 51 records

FOCUS MAP 32 ORPHAN SUMMARY

City	EDR ID	Site Name	Site Address	Zip	Database(s)
HANCOCK COUNTY	1009631067	WAVELAND WATER & GAS DEPT, CITY OF	HWY 603 AND LAGAN STREET		DOT OPS
HANCOCK COUNTY	S107923566	BOCA STRUCTURAL DEBRIS DISPOSAL SITE	OFF BAYOU LACROIX RD.		DEBRIS
MISSISSIPPI	1017386001	COAST ELECTRIC POWER ASSOCIATION	HIGHWAY 90	39520	FINDS, ECHO
PEARLINGTON	1016035093	6084 HIGHWAY 604	6084 HIGHWAY 604	39520	FINDS, ECHO
PEARLINGTON	1016023533	5426 HIGHWAY 604	5426 HIGHWAY 604	39520	FINDS, ECHO
ST. LOUIS	S118370587	B AND C LAND SERVICES LLC, B AND C PIT NUMBER 3	BAYOU LACROIX ROAD BAY	39520	PERMITS
ST. LOUIS	S118370583	HARDIES TRUCKING AND EQUIPMENT, HARDIE PIT	BAYOU LACROIX ROAD BAY	39520	PERMITS
ST. LOUIS	S118370585	TDT CONTRACTORS, BAYOU LACROIX DIRT PIT	BAYOU LACROIX ROAD BAY	39520	PERMITS
ST. LOUIS	S118370603	M MATT DURAND LLC, PORT BIENVILLE CLAY BORROW MINE	LOWER BAY ROAD BAY	39520	PERMITS
ST. LOUIS	S118370454	HANCOCK COUNTY PORT AND HARBOR COMMISSIC PORT BIENVILLE IND	13010 SEAPLANE ROAD BAY	39520	PERMITS, NPDES
ST. LOUIS	S118370645	STATE ROUTE 607 WIDENING PROJECT	STATE ROUTE 607 BAY	39520	PERMITS
WAVELAND	1016029143	225 GULF STREET	225 GULF STREET	39520	FINDS, ECHO
WAVELAND	1011901541	CAMERON BAY ESTATES	OFF HWY 603	39520	ICIS, FINDS, ECHO

Section 3

**County Level Orphan
Sites**

City	EDR ID	Site Name	Site Address	Zip	Database(s)
BAY SAINT LOUIS	1016628008	BAY TECHNICAL ASSOC., INC.	200 2ND STREET	39520	FINDS, ECHO
BAY ST. LOUIS	1012081803	MDOT, BEACH BOULEVARD, 104637301000	BEACH BOULEVARD	39520	FINDS, ECHO
HANCOCK COUNTY	S116297737	JOHN C STENNIS SPACE CENTER	STENNIS SPACE CENTER STENNIS SPACE CENTER	39529	ASBESTOS
JOHN C STENNIS SPACE C	1015757779	ENVIRONMENTAL CHEMISTRY LAB	BUILDING 1105	39529	RCRA-CESQG, PADS
NSTL	1001209496	NAVY, DEPARTMENT OF THE	NORDA CODE 33	39529	MLTS
PEARL RIVER	U000876167	NEW ORLEANS ARSR	RADAR SITE	70452	UST
PEARL RIVER COUNTY	89127675		HWY 53 TO STEEP HOLLOW. BARTH RD 16 MILES SE OF POPLARVILLE		ERNS
PEARL RIVER COUNTY	2006797680		I59 EXIT 10 BETWEEN OVERPASSES		ERNS
PEARL RIVER COUNTY	S107923765	LADNER PIT BURN SITE	202 FORDS CREEK ROAD		DEBRIS
PEARL RIVER COUNTY	M300004448	HUTCHINSON ISLAND MINING CORP.	HUTCHINSON ISLAND #1		US MINES
PEARL RIVER COUNTY	2003650359		I-59		ERNS
PEARL RIVER COUNTY	94413207		INT'L PAPER PROPERTY, HILLSDALE COMMUNITY SOUTH OF HATTIESBU		ERNS
PEARL RIVER COUNTY	S107923766	MOODY - MDOT	NORTH MAIN		DEBRIS
PEARL RIVER COUNTY	8712484		2 1/2 MI. N. OF SR. 26		ERNS
PEARL RIVER COUNTY	S107923764	GUMPOND PIT (2 RIVERS) BURN SITE	OTHO DAVIS AND COUNTY FARM RD		DEBRIS
PEARL RIVER COUNTY	M300004449	SANROC, INC.	SANROC, INC.		US MINES
PEARL RIVER COUNTY	8712458		SOUTHERN MINERALS W.POPLARVILLE WELL #4		ERNS
PEARL RIVER COUNTY	S109115990	PEPPER FARMS VEG. DEBRIS DISPOSAL SITE	S20, T5S, R16W		DEBRIS
PEARL RIVER COUNTY	M300004447	STOCKSTILL HUEY, INC.	TWELVE OAKS PIT		US MINES
PEARL RIVER COUNTY	S109115989	WEST UNION ROAD BURN SITE	WEST UNION ROAD, WEST UNION SITE		DEBRIS
PICAYUNE	1010015975	CUSTOM ABRASIVES	216 B DAN STUART ROAD	39466	FINDS, US AIRS, ECHO
STENNIS SPACE CENTER	1000830948	US GEOLOGICAL SURVEY	BUILDING 2101	39529	RCRA-CESQG
STENNIS SPACE CENTER	1000533338	NAVAL RESEARCH LAB	BUILDING 1005	39529	RCRA-CESQG, MANIFEST
STENNIS SPACE CENTER	1016631802	NAVAL RESEARCH LAB	BUILDING 1005	39529	FINDS, ECHO
STENNIS SPACE CENTER	1004742531	NOAA NATIONAL DATA BOUY CENTER	BUILDINGS 3203 & 3205	39529	RCRA-CESQG
STENNIS SPACE CENTER	1016607788	NOAA NATIONAL DATA BOUY CENTER	BUILDINGS 3203 & 3205	39529	FINDS, ECHO
STENNIS SPACE CENTER	1016607789	US GEOLOGICAL SURVEY	HYDROLOGIC INSTRUMENTATION FACILITY	39529	FINDS, ECHO
STENNIS SPACE CENTER	1007111089	US DOE STRATEGIC PETROLEUM RESERVE	MISSISSIPPI ARMY AMMUNITION	39529	RCRA-CESQG
STENNIS SPACE CENTER	1008902584	US DEPARTMENT OF ENERGY STRATEGIC PETROLEUM RESERVE STENNIS	MSAAP BUILDING 9355	39529	FINDS, ECHO
STENNIS SPACE CENTER	99641229		WEST OF FACILITY LOCK EAST PEARL RIVER	39529	ERNS
STENNIS SPACE CENTER	S118456459	JONES COUNTY SCHOOLS, SHADY GROVE ATTENDANCE CENTER	STENNIS SPACE CENTER	39529	ASBESTOS
STENNIS SPACE CENTER	1012085816	US GOVERNMENT PRINTING OFFICE, SECURE PRODUCTION FACILITY	STENNIS SPACE CENTER, BUILDING 9101	39529	FINDS, ECHO
STENNIS SPACE CENTER	S110091805	US GOVERNMENT PRINTING OFFICE, SECURE PRODUCTION FACILITY	STENNIS SPACE CENTER BUILDING 9101	39529	PERMITS
STENNIS SPACE CENTER	S118456458	JONES COUNTY JUNIOR COLLEGE	STENNIS SPACE CENTER	39529	ASBESTOS
STENNIS SPACE CENTR	1016152793	NATIONAL AERONAUTICS & SPACE ADM.	BLDG. T 2423	39529	MLTS
STENNIS SPACE CTR	1016152792	ENVIRONMENTAL PROTECTION AGENCY	BLDG. 1105 NASA	39529	MLTS
STENNIS SPACE CTR.	1016152794	INTERIOR, DEPARTMENT OF THE	BLDG. 2101	39529	MLTS

City	EDR ID	Site Name	Site Address	Zip	Database(s)
BAY SAINT LOUIS	1016628008	BAY TECHNICAL ASSOC., INC.	200 2ND STREET	39520	FINDS, ECHO
BAY ST. LOUIS	1012081803	MDOT, BEACH BOULEVARD, 104637301000	BEACH BOULEVARD	39520	FINDS, ECHO
HANCOCK COUNTY	S116297737	JOHN C STENNIS SPACE CENTER	STENNIS SPACE CENTER STENNIS SPACE CENTER	39529	ASBESTOS
JOHN C STENNIS SPACE C	1015757779	ENVIRONMENTAL CHEMISTRY LAB	BUILDING 1105	39529	RCRA-CESQG, PADS
NSTL	1001209496	NAVY, DEPARTMENT OF THE	NORDA CODE 33	39529	MLTS
PEARL RIVER	U000876167	NEW ORLEANS ARSR	RADAR SITE	70452	UST
PICAYUNE	1010015975	CUSTOM ABRASIVES	216 B DAN STUART ROAD	39466	FINDS, US AIRS, ECHO
STENNIS SPACE CENTER	1000830948	US GEOLOGICAL SURVEY	BUILDING 2101	39529	RCRA-CESQG
STENNIS SPACE CENTER	1000533338	NAVAL RESEARCH LAB	BUILDING 1005	39529	RCRA-CESQG, MANIFEST
STENNIS SPACE CENTER	1016631802	NAVAL RESEARCH LAB	BUILDING 1005	39529	FINDS, ECHO
STENNIS SPACE CENTER	1004742531	NOAA NATIONAL DATA BOUY CENTER	BUILDINGS 3203 & 3205	39529	RCRA-CESQG
STENNIS SPACE CENTER	1016607788	NOAA NATIONAL DATA BOUY CENTER	BUILDINGS 3203 & 3205	39529	FINDS, ECHO
STENNIS SPACE CENTER	1016607789	US GEOLOGICAL SURVEY	HYDROLOGIC INSTRUMENTATION FACILITY	39529	FINDS, ECHO
STENNIS SPACE CENTER	1007111089	US DOE STRATEGIC PETROLEUM RESERVE	MISSISSIPPI ARMY AMMUNITION	39529	RCRA-CESQG
STENNIS SPACE CENTER	1008902584	US DEPARTMENT OF ENERGY STRATEGIC PETROLEUM RESERVE STENNIS	MSAAP BUILDING 9355	39529	FINDS, ECHO
STENNIS SPACE CENTER	99641229		WEST OF FACILITY LOCK EAST PEARL RIVER	39529	ERNS
STENNIS SPACE CENTER	S118456459	JONES COUNTY SCHOOLS, SHADY GROVE ATTENDANCE CENTER	STENNIS SPACE CENTER	39529	ASBESTOS
STENNIS SPACE CENTER	1012085816	US GOVERNMENT PRINTING OFFICE, SECURE PRODUCTION FACILITY	STENNIS SPACE CENTER, BUILDING 9101	39529	FINDS, ECHO
STENNIS SPACE CENTER	S110091805	US GOVERNMENT PRINTING OFFICE, SECURE PRODUCTION FACILITY	STENNIS SPACE CENTER BUILDING 9101	39529	PERMITS
STENNIS SPACE CENTER	S118456458	JONES COUNTY JUNIOR COLLEGE	STENNIS SPACE CENTER	39529	ASBESTOS
STENNIS SPACE CENTR	1016152793	NATIONAL AERONAUTICS & SPACE ADM.	BLDG. T 2423	39529	MLTS
STENNIS SPACE CTR	1016152792	ENVIRONMENTAL PROTECTION AGENCY	BLDG. 1105 NASA	39529	MLTS
STENNIS SPACE CTR.	1016152794	INTERIOR, DEPARTMENT OF THE	BLDG. 2101	39529	MLTS

City	EDR ID	Site Name	Site Address	Zip	Database(s)
BAY SAINT LOUIS	1016628008	BAY TECHNICAL ASSOC., INC.	200 2ND STREET	39520	FINDS, ECHO
BAY ST. LOUIS	1012081803	MDOT, BEACH BOULEVARD, 104637301000	BEACH BOULEVARD	39520	FINDS, ECHO
HANCOCK COUNTY	91231769		INTERSTATE 10 EASTBOUND 8 MILE MARKER		ERNS
HANCOCK COUNTY	1009631067	WAVELAND WATER & GAS DEPT, CITY OF	HWY 603 AND LAGAN STREET		DOT OPS
HANCOCK COUNTY	2010953447		30.182505556N 89.51821944W		ERNS
HANCOCK COUNTY	2012021273		AND BAYOUS OFF OF WOLF RIVER		ERNS
HANCOCK COUNTY	2012033066		BAY ST. LOUIS BRIDGE		ERNS
HANCOCK COUNTY	2010961305		BAY ST. LOUIS		ERNS
HANCOCK COUNTY	91239513		BAY ST LOUIS		ERNS
HANCOCK COUNTY	2013035368		BAY ST LOUIS BRIDGE		ERNS
HANCOCK COUNTY	2005614896		BAYOU CADDY		ERNS
HANCOCK COUNTY	2012025860		BAYOU CADDY		ERNS
HANCOCK COUNTY	2012015493		CAT ISLAND		ERNS
HANCOCK COUNTY	2011985719		CHANNEL MARKER 3		ERNS
HANCOCK COUNTY	2010932937		I-10 CROSSING PEARL RIVER I-10 CROSSING PEARL RIVER FROM LA		ERNS
HANCOCK COUNTY	2011981720		END OF WASHINGTON ST PIER		ERNS
HANCOCK COUNTY	2005623910		GATE TO THE FACILITY. GO THROUGH GATE.		ERNS
HANCOCK COUNTY	2010945564		GULF OF MEXICO		ERNS
HANCOCK COUNTY	2012023213		HERON BAY		ERNS
HANCOCK COUNTY	8851645		INDUSTRIAL WASTE TREATMENT PLANT		ERNS
HANCOCK COUNTY	96503055		JORDAN RIVER CANAL SYSTEM		ERNS
HANCOCK COUNTY	S107923559	RUTLAND STAGING SITE	JORDAN RIVER RD (WASHINGTON RD)		DEBRIS
HANCOCK COUNTY	S107923562	HAAS STRUCTURAL DEBRIS DISPOSAL SITE	KILN DELISLE ROAD		DEBRIS
HANCOCK COUNTY	S107923550	HAAS BURN SITE	KILN DELISLE ROAD		DEBRIS
HANCOCK COUNTY	2002630536		LAKE SHORE ROAD	0	ERNS
HANCOCK COUNTY	2012025532		LAT: 30N 12' 16.698"		ERNS
HANCOCK COUNTY	2012025529		LAT: 30N 10' 45.130"		ERNS
HANCOCK COUNTY	2012024796		LAT: 30N 10' 46.875"		ERNS
HANCOCK COUNTY	S107923560		LOREAN READ ROAD		DEBRIS
HANCOCK COUNTY	S107923558	CDP STAGING SITE	LOWER BAY ROAD		DEBRIS
HANCOCK COUNTY	2013044580		30.13.997 N		ERNS
HANCOCK COUNTY	2010946541		NEAR THE SILVER SLIPPER CASINO		ERNS
HANCOCK COUNTY	2013045602		NORTH OF WEST SHIP ISLAND		ERNS
HANCOCK COUNTY	2010932700		OFF BAY ST.LOUIS		ERNS
HANCOCK COUNTY	2013052977		OFF PLEASANT ST.		ERNS
HANCOCK COUNTY	S107923566	BOCA STRUCTURAL DEBRIS DISPOSAL SITE	OFF BAYOU LACROIX RD.		DEBRIS
HANCOCK COUNTY	S107923551	HENLEY BURN SITE - WAVELAND	OLD KILN PICAYUNE ROAD, PIT #2		DEBRIS
HANCOCK COUNTY	S107923561	HENLEY STRUCTURAL DEBRIS STAGING SITE - COE	OLD KILN PICAYUNE ROAD, PIT #2		DEBRIS
HANCOCK COUNTY	S107923552	HENLEY BURN SITE - COE	OLD KILN PICAYUNE ROAD, PIT #2		DEBRIS
HANCOCK COUNTY	S107923563	HENLEY PIT #2 STRUCTURAL DEBRIS DISPOSAL SITE	OLD KILN PICAYUNE ROAD, PIT #2		DEBRIS

City	EDR ID	Site Name	Site Address	Zip	Database(s)
HANCOCK COUNTY	2015129897		PLEASURE ST		ERNS
HANCOCK COUNTY	S107923554	BAYOU LACROIX BURN SITE	RIFLE RANGE ROAD		DEBRIS
HANCOCK COUNTY	S107923553	BOUDIN BURN SITE	RIFLE RANGE ROAD		DEBRIS
HANCOCK COUNTY	S109115932	FRICKIE PIT #2 BURN SITE	RIFLE RANGE ROAD, PIT#2		DEBRIS
HANCOCK COUNTY	S107923565	BAYOU LACROIX STRUCTURAL DEBRIS DISPOSAL SITE	RIFLE RANGE ROAD		DEBRIS
HANCOCK COUNTY	S107923564	BOUDIN STRUCTURAL DEBRIS DISPOSAL SITE	RIFLE RANGE ROAD		DEBRIS
HANCOCK COUNTY	2006793607		RIGHT BY THE WRIGELEY'S BRIDGE		ERNS
HANCOCK COUNTY	2013041121		SEE LAT/LONG		ERNS
HANCOCK COUNTY	2010943027		SEE LAT AND LONG		ERNS
HANCOCK COUNTY	2015133346		SEE LAT/LONG		ERNS
HANCOCK COUNTY	2013045914		SEGMENT MSHA1-049		ERNS
HANCOCK COUNTY	S116297737	JOHN C STENNIS SPACE CENTER	STENNIS SPACE CENTER STENNIS SPACE CENTER	39529	ASBESTOS
JOHN C STENNIS SPACE (1015757779	ENVIRONMENTAL CHEMISTRY LAB	BUILDING 1105	39529	RCRA-CESQG, PADS
NSTL	1001209496	NAVY, DEPARTMENT OF THE	NORDA CODE 33	39529	MLTS
PEARL RIVER	U000876167	NEW ORLEANS ARSR	RADAR SITE	70452	UST
PICAYUNE	1010015975	CUSTOM ABRASIVES	216 B DAN STUART ROAD	39466	FINDS, US AIRS, ECHO
STENNIS SPACE CENTER	1000830948	US GEOLOGICAL SURVEY	BUILDING 2101	39529	RCRA-CESQG
STENNIS SPACE CENTER	1000533338	NAVAL RESEARCH LAB	BUILDING 1005	39529	RCRA-CESQG, MANIFEST
STENNIS SPACE CENTER	1016631802	NAVAL RESEARCH LAB	BUILDING 1005	39529	FINDS, ECHO
STENNIS SPACE CENTER	1004742531	NOAA NATIONAL DATA BOUY CENTER	BUILDINGS 3203 & 3205	39529	RCRA-CESQG
STENNIS SPACE CENTER	1016607788	NOAA NATIONAL DATA BOUY CENTER	BUILDINGS 3203 & 3205	39529	FINDS, ECHO
STENNIS SPACE CENTER	1016607789	US GEOLOGICAL SURVEY	HYDROLOGIC INSTRUMENTATION FACILITY	39529	FINDS, ECHO
STENNIS SPACE CENTER	1007111089	US DOE STRATEGIC PETROLEUM RESERVE	MISSISSIPPI ARMY AMMUNITION	39529	RCRA-CESQG
STENNIS SPACE CENTER	1008902584	US DEPARTMENT OF ENERGY STRATEGIC PETROLEUM RESERVE STENNIS	MSAAP BUILDING 9355	39529	FINDS, ECHO
STENNIS SPACE CENTER	99641229		WEST OF FACILITY LOCK EAST PEARL RIVER	39529	ERNS
STENNIS SPACE CENTER	S118456459	JONES COUNTY SCHOOLS, SHADY GROVE ATTENDANCE CENTER	STENNIS SPACE CENTER	39529	ASBESTOS
STENNIS SPACE CENTER	1012085816	US GOVERNMENT PRINTING OFFICE, SECURE PRODUCTION FACILITY	STENNIS SPACE CENTER, BUILDING 9101	39529	FINDS, ECHO
STENNIS SPACE CENTER	S110091805	US GOVERNMENT PRINTING OFFICE, SECURE PRODUCTION FACILITY	STENNIS SPACE CENTER BUILDING 9101	39529	PERMITS
STENNIS SPACE CENTER	S118456458	JONES COUNTY JUNIOR COLLEGE	STENNIS SPACE CENTER	39529	ASBESTOS
STENNIS SPACE CENTR	1016152793	NATIONAL AERONAUTICS & SPACE ADM.	BLDG. T 2423	39529	MLTS
STENNIS SPACE CTR	1016152792	ENVIRONMENTAL PROTECTION AGENCY	BLDG. 1105 NASA	39529	MLTS
STENNIS SPACE CTR.	1016152794	INTERIOR, DEPARTMENT OF THE	BLDG. 2101	39529	MLTS

Section 4

**EPA Waste Code
Addendum**

SECTION 4 - EPA WASTE CODES

There are no epa codes to report for this search area.

Section 5

**Databases Searched and
Update Dates**

GOVERNMENT RECORDS SEARCHED / DATA CURRENCY TRACKING

To maintain currency of the following federal and state databases, EDR contacts the appropriate governmental agency on a monthly or quarterly basis, as required.

Number of Days to Update: Provides confirmation that EDR is reporting records that have been updated within 90 days from the date the government agency made the information available to the public.

FEDERAL RECORDS

NPL: National Priority List

National Priorities List (Superfund). The NPL is a subset of CERCLIS and identifies over 1,200 sites for priority cleanup under the Superfund Program. NPL sites may encompass relatively large areas. As such, EDR provides polygon coverage for over 1,000 NPL site boundaries produced by EPA's Environmental Photographic Interpretation Center (EPIC) and regional EPA offices.

Date of Government Version: 03/07/2016	Source: EPA
Date Data Arrived at EDR: 04/05/2016	Telephone: N/A
Date Made Active in Reports: 04/15/2016	Last EDR Contact: 07/07/2016
Number of Days to Update: 10	Next Scheduled EDR Contact: 10/17/2016
	Data Release Frequency: Quarterly

NPL Site Boundaries

Sources:

EPA's Environmental Photographic Interpretation Center (EPIC)
Telephone: 202-564-7333

EPA Region 1
Telephone 617-918-1143

EPA Region 6
Telephone: 214-655-6659

EPA Region 3
Telephone 215-814-5418

EPA Region 7
Telephone: 913-551-7247

EPA Region 4
Telephone 404-562-8033

EPA Region 8
Telephone: 303-312-6774

EPA Region 5
Telephone 312-886-6686

EPA Region 9
Telephone: 415-947-4246

EPA Region 10
Telephone 206-553-8665

Proposed NPL: Proposed National Priority List Sites

A site that has been proposed for listing on the National Priorities List through the issuance of a proposed rule in the Federal Register. EPA then accepts public comments on the site, responds to the comments, and places on the NPL those sites that continue to meet the requirements for listing.

Date of Government Version: 03/07/2016	Source: EPA
Date Data Arrived at EDR: 04/05/2016	Telephone: N/A
Date Made Active in Reports: 04/15/2016	Last EDR Contact: 07/07/2016
Number of Days to Update: 10	Next Scheduled EDR Contact: 10/17/2016
	Data Release Frequency: Quarterly

Delisted NPL: National Priority List Deletions

The National Oil and Hazardous Substances Pollution Contingency Plan (NCP) establishes the criteria that the EPA uses to delete sites from the NPL. In accordance with 40 CFR 300.425.(e), sites may be deleted from the NPL where no further response is appropriate.

Date of Government Version: 03/07/2016	Source: EPA
Date Data Arrived at EDR: 04/05/2016	Telephone: N/A
Date Made Active in Reports: 04/15/2016	Last EDR Contact: 07/07/2016
Number of Days to Update: 10	Next Scheduled EDR Contact: 10/17/2016
	Data Release Frequency: Quarterly

GOVERNMENT RECORDS SEARCHED / DATA CURRENCY TRACKING

NPL LIENS: Federal Superfund Liens

Federal Superfund Liens. Under the authority granted the USEPA by CERCLA of 1980, the USEPA has the authority to file liens against real property in order to recover remedial action expenditures or when the property owner received notification of potential liability. USEPA compiles a listing of filed notices of Superfund Liens.

Date of Government Version: 10/15/1991	Source: EPA
Date Data Arrived at EDR: 02/02/1994	Telephone: 202-564-4267
Date Made Active in Reports: 03/30/1994	Last EDR Contact: 08/15/2011
Number of Days to Update: 56	Next Scheduled EDR Contact: 11/28/2011
	Data Release Frequency: No Update Planned

SEMS: Superfund Enterprise Management System

SEMS (Superfund Enterprise Management System) tracks hazardous waste sites, potentially hazardous waste sites, and remedial activities performed in support of EPA's Superfund Program across the United States. The list was formerly know as CERCLIS, renamed to SEMS by the EPA in 2015. The list contains data on potentially hazardous waste sites that have been reported to the USEPA by states, municipalities, private companies and private persons, pursuant to Section 103 of the Comprehensive Environmental Response, Compensation, and Liability Act (CERCLA). This dataset also contains sites which are either proposed to or on the National Priorities List (NPL) and the sites which are in the screening and assessment phase for possible inclusion on the NPL.

Date of Government Version: 03/07/2016	Source: EPA
Date Data Arrived at EDR: 04/05/2016	Telephone: 800-424-9346
Date Made Active in Reports: 04/15/2016	Last EDR Contact: 07/22/2016
Number of Days to Update: 10	Next Scheduled EDR Contact: 10/31/2016
	Data Release Frequency: Quarterly

SEMS-ARCHIVE: Superfund Enterprise Management System Archive

SEMS-ARCHIVE (Superfund Enterprise Management System Archive) tracks sites that have no further interest under the Federal Superfund Program based on available information. The list was formerly known as the CERCLIS-NFRAP, renamed to SEMS ARCHIVE by the EPA in 2015. EPA may perform a minimal level of assessment work at a site while it is archived if site conditions change and/or new information becomes available. Archived sites have been removed and archived from the inventory of SEMS sites. Archived status indicates that, to the best of EPA's knowledge, assessment at a site has been completed and that EPA has determined no further steps will be taken to list the site on the National Priorities List (NPL), unless information indicates this decision was not appropriate or other considerations require a recommendation for listing at a later time. The decision does not necessarily mean that there is no hazard associated with a given site; it only means that, based upon available information, the location is not judged to be potential NPL site.

Date of Government Version: 03/07/2016	Source: EPA
Date Data Arrived at EDR: 04/05/2016	Telephone: 800-424-9346
Date Made Active in Reports: 04/15/2016	Last EDR Contact: 07/22/2016
Number of Days to Update: 10	Next Scheduled EDR Contact: 10/31/2016
	Data Release Frequency: Quarterly

LIENS 2: CERCLA Lien Information

A Federal CERCLA ("Superfund") lien can exist by operation of law at any site or property at which EPA has spent Superfund monies. These monies are spent to investigate and address releases and threatened releases of contamination. CERCLIS provides information as to the identity of these sites and properties.

Date of Government Version: 02/18/2014	Source: Environmental Protection Agency
Date Data Arrived at EDR: 03/18/2014	Telephone: 202-564-6023
Date Made Active in Reports: 04/24/2014	Last EDR Contact: 07/29/2016
Number of Days to Update: 37	Next Scheduled EDR Contact: 11/07/2016
	Data Release Frequency: Varies

CORRACTS: Corrective Action Report

CORRACTS identifies hazardous waste handlers with RCRA corrective action activity.

Date of Government Version: 12/09/2015	Source: EPA
Date Data Arrived at EDR: 03/02/2016	Telephone: 800-424-9346
Date Made Active in Reports: 04/05/2016	Last EDR Contact: 06/30/2016
Number of Days to Update: 34	Next Scheduled EDR Contact: 10/10/2016
	Data Release Frequency: Quarterly

GOVERNMENT RECORDS SEARCHED / DATA CURRENCY TRACKING

RCRA-TSDF: RCRA - Treatment, Storage and Disposal

RCRAInfo is EPA's comprehensive information system, providing access to data supporting the Resource Conservation and Recovery Act (RCRA) of 1976 and the Hazardous and Solid Waste Amendments (HSWA) of 1984. The database includes selective information on sites which generate, transport, store, treat and/or dispose of hazardous waste as defined by the Resource Conservation and Recovery Act (RCRA). Transporters are individuals or entities that move hazardous waste from the generator offsite to a facility that can recycle, treat, store, or dispose of the waste. TSDFs treat, store, or dispose of the waste.

Date of Government Version: 12/09/2015	Source: Environmental Protection Agency
Date Data Arrived at EDR: 03/02/2016	Telephone: (404) 562-8651
Date Made Active in Reports: 04/05/2016	Last EDR Contact: 06/30/2016
Number of Days to Update: 34	Next Scheduled EDR Contact: 10/17/2016
	Data Release Frequency: Quarterly

RCRA-LQG: RCRA - Large Quantity Generators

RCRAInfo is EPA's comprehensive information system, providing access to data supporting the Resource Conservation and Recovery Act (RCRA) of 1976 and the Hazardous and Solid Waste Amendments (HSWA) of 1984. The database includes selective information on sites which generate, transport, store, treat and/or dispose of hazardous waste as defined by the Resource Conservation and Recovery Act (RCRA). Large quantity generators (LQGs) generate over 1,000 kilograms (kg) of hazardous waste, or over 1 kg of acutely hazardous waste per month.

Date of Government Version: 12/09/2015	Source: Environmental Protection Agency
Date Data Arrived at EDR: 03/02/2016	Telephone: (404) 562-8651
Date Made Active in Reports: 04/05/2016	Last EDR Contact: 06/30/2016
Number of Days to Update: 34	Next Scheduled EDR Contact: 10/17/2016
	Data Release Frequency: Quarterly

RCRA-SQG: RCRA - Small Quantity Generators

RCRAInfo is EPA's comprehensive information system, providing access to data supporting the Resource Conservation and Recovery Act (RCRA) of 1976 and the Hazardous and Solid Waste Amendments (HSWA) of 1984. The database includes selective information on sites which generate, transport, store, treat and/or dispose of hazardous waste as defined by the Resource Conservation and Recovery Act (RCRA). Small quantity generators (SQGs) generate between 100 kg and 1,000 kg of hazardous waste per month.

Date of Government Version: 12/09/2015	Source: Environmental Protection Agency
Date Data Arrived at EDR: 03/02/2016	Telephone: (404) 562-8651
Date Made Active in Reports: 04/05/2016	Last EDR Contact: 06/30/2016
Number of Days to Update: 34	Next Scheduled EDR Contact: 10/17/2016
	Data Release Frequency: Quarterly

RCRA-CESQG: RCRA - Conditionally Exempt Small Quantity Generators

RCRAInfo is EPA's comprehensive information system, providing access to data supporting the Resource Conservation and Recovery Act (RCRA) of 1976 and the Hazardous and Solid Waste Amendments (HSWA) of 1984. The database includes selective information on sites which generate, transport, store, treat and/or dispose of hazardous waste as defined by the Resource Conservation and Recovery Act (RCRA). Conditionally exempt small quantity generators (CESQGs) generate less than 100 kg of hazardous waste, or less than 1 kg of acutely hazardous waste per month.

Date of Government Version: 12/09/2015	Source: Environmental Protection Agency
Date Data Arrived at EDR: 03/02/2016	Telephone: (404) 562-8651
Date Made Active in Reports: 04/05/2016	Last EDR Contact: 06/30/2016
Number of Days to Update: 34	Next Scheduled EDR Contact: 10/17/2016
	Data Release Frequency: Varies

RCRA NonGen / NLR: RCRA - Non Generators / No Longer Regulated

RCRAInfo is EPA's comprehensive information system, providing access to data supporting the Resource Conservation and Recovery Act (RCRA) of 1976 and the Hazardous and Solid Waste Amendments (HSWA) of 1984. The database includes selective information on sites which generate, transport, store, treat and/or dispose of hazardous waste as defined by the Resource Conservation and Recovery Act (RCRA). Non-Generators do not presently generate hazardous waste.

GOVERNMENT RECORDS SEARCHED / DATA CURRENCY TRACKING

Date of Government Version: 12/09/2015
Date Data Arrived at EDR: 03/02/2016
Date Made Active in Reports: 04/05/2016
Number of Days to Update: 34

Source: Environmental Protection Agency
Telephone: (404) 562-8651
Last EDR Contact: 06/30/2016
Next Scheduled EDR Contact: 10/17/2016
Data Release Frequency: Varies

US ENG CONTROLS: Engineering Controls Sites List

A listing of sites with engineering controls in place. Engineering controls include various forms of caps, building foundations, liners, and treatment methods to create pathway elimination for regulated substances to enter environmental media or effect human health.

Date of Government Version: 09/10/2015
Date Data Arrived at EDR: 09/11/2015
Date Made Active in Reports: 11/03/2015
Number of Days to Update: 53

Source: Environmental Protection Agency
Telephone: 703-603-0695
Last EDR Contact: 05/25/2016
Next Scheduled EDR Contact: 09/12/2016
Data Release Frequency: Varies

US INST CONTROL: Sites with Institutional Controls

A listing of sites with institutional controls in place. Institutional controls include administrative measures, such as groundwater use restrictions, construction restrictions, property use restrictions, and post remediation care requirements intended to prevent exposure to contaminants remaining on site. Deed restrictions are generally required as part of the institutional controls.

Date of Government Version: 09/10/2015
Date Data Arrived at EDR: 09/11/2015
Date Made Active in Reports: 11/03/2015
Number of Days to Update: 53

Source: Environmental Protection Agency
Telephone: 703-603-0695
Last EDR Contact: 05/25/2016
Next Scheduled EDR Contact: 09/12/2016
Data Release Frequency: Varies

ERNS: Emergency Response Notification System

Emergency Response Notification System. ERNS records and stores information on reported releases of oil and hazardous substances.

Date of Government Version: 03/28/2016
Date Data Arrived at EDR: 03/30/2016
Date Made Active in Reports: 05/20/2016
Number of Days to Update: 51

Source: National Response Center, United States Coast Guard
Telephone: 202-267-2180
Last EDR Contact: 06/28/2016
Next Scheduled EDR Contact: 10/10/2016
Data Release Frequency: Annually

HMIRS: Hazardous Materials Information Reporting System

Hazardous Materials Incident Report System. HMIRS contains hazardous material spill incidents reported to DOT.

Date of Government Version: 06/24/2015
Date Data Arrived at EDR: 06/26/2015
Date Made Active in Reports: 09/02/2015
Number of Days to Update: 68

Source: U.S. Department of Transportation
Telephone: 202-366-4555
Last EDR Contact: 06/28/2016
Next Scheduled EDR Contact: 10/10/2016
Data Release Frequency: Annually

DOT OPS: Incident and Accident Data

Department of Transportation, Office of Pipeline Safety Incident and Accident data.

Date of Government Version: 07/31/2012
Date Data Arrived at EDR: 08/07/2012
Date Made Active in Reports: 09/18/2012
Number of Days to Update: 42

Source: Department of Transportation, Office of Pipeline Safety
Telephone: 202-366-4595
Last EDR Contact: 08/02/2016
Next Scheduled EDR Contact: 11/14/2016
Data Release Frequency: Varies

US CDL: Clandestine Drug Labs

A listing of clandestine drug lab locations. The U.S. Department of Justice ("the Department") provides this web site as a public service. It contains addresses of some locations where law enforcement agencies reported they found chemicals or other items that indicated the presence of either clandestine drug laboratories or dumpsites. In most cases, the source of the entries is not the Department, and the Department has not verified the entry and does not guarantee its accuracy. Members of the public must verify the accuracy of all entries by, for example, contacting local law enforcement and local health departments.

GOVERNMENT RECORDS SEARCHED / DATA CURRENCY TRACKING

Date of Government Version: 05/04/2016
Date Data Arrived at EDR: 06/03/2016
Date Made Active in Reports: 07/13/2016
Number of Days to Update: 40

Source: Drug Enforcement Administration
Telephone: 202-307-1000
Last EDR Contact: 05/31/2016
Next Scheduled EDR Contact: 09/12/2016
Data Release Frequency: Quarterly

US BROWNFIELDS: A Listing of Brownfields Sites

Brownfields are real property, the expansion, redevelopment, or reuse of which may be complicated by the presence or potential presence of a hazardous substance, pollutant, or contaminant. Cleaning up and reinvesting in these properties takes development pressures off of undeveloped, open land, and both improves and protects the environment. Assessment, Cleanup and Redevelopment Exchange System (ACRES) stores information reported by EPA Brownfields grant recipients on brownfields properties assessed or cleaned up with grant funding as well as information on Targeted Brownfields Assessments performed by EPA Regions. A listing of ACRES Brownfield sites is obtained from Cleanups in My Community. Cleanups in My Community provides information on Brownfields properties for which information is reported back to EPA, as well as areas served by Brownfields grant programs.

Date of Government Version: 03/21/2016
Date Data Arrived at EDR: 03/22/2016
Date Made Active in Reports: 07/13/2016
Number of Days to Update: 113

Source: Environmental Protection Agency
Telephone: 202-566-2777
Last EDR Contact: 06/22/2016
Next Scheduled EDR Contact: 10/03/2016
Data Release Frequency: Semi-Annually

DOD: Department of Defense Sites

This data set consists of federally owned or administered lands, administered by the Department of Defense, that have any area equal to or greater than 640 acres of the United States, Puerto Rico, and the U.S. Virgin Islands.

Date of Government Version: 12/31/2005
Date Data Arrived at EDR: 11/10/2006
Date Made Active in Reports: 01/11/2007
Number of Days to Update: 62

Source: USGS
Telephone: 888-275-8747
Last EDR Contact: 07/15/2016
Next Scheduled EDR Contact: 10/24/2016
Data Release Frequency: Semi-Annually

FUDS: Formerly Used Defense Sites

The listing includes locations of Formerly Used Defense Sites properties where the US Army Corps of Engineers is actively working or will take necessary cleanup actions.

Date of Government Version: 01/31/2015
Date Data Arrived at EDR: 07/08/2015
Date Made Active in Reports: 10/13/2015
Number of Days to Update: 97

Source: U.S. Army Corps of Engineers
Telephone: 202-528-4285
Last EDR Contact: 06/10/2016
Next Scheduled EDR Contact: 09/19/2016
Data Release Frequency: Varies

LUCIS: Land Use Control Information System

LUCIS contains records of land use control information pertaining to the former Navy Base Realignment and Closure properties.

Date of Government Version: 05/28/2015
Date Data Arrived at EDR: 05/29/2015
Date Made Active in Reports: 06/11/2015
Number of Days to Update: 13

Source: Department of the Navy
Telephone: 843-820-7326
Last EDR Contact: 05/16/2016
Next Scheduled EDR Contact: 08/29/2016
Data Release Frequency: Varies

CONSENT: Superfund (CERCLA) Consent Decrees

Major legal settlements that establish responsibility and standards for cleanup at NPL (Superfund) sites. Released periodically by United States District Courts after settlement by parties to litigation matters.

Date of Government Version: 12/31/2014
Date Data Arrived at EDR: 04/17/2015
Date Made Active in Reports: 06/02/2015
Number of Days to Update: 46

Source: Department of Justice, Consent Decree Library
Telephone: Varies
Last EDR Contact: 07/15/2016
Next Scheduled EDR Contact: 10/10/2016
Data Release Frequency: Varies

GOVERNMENT RECORDS SEARCHED / DATA CURRENCY TRACKING

ROD: Records Of Decision

Record of Decision. ROD documents mandate a permanent remedy at an NPL (Superfund) site containing technical and health information to aid in the cleanup.

Date of Government Version: 11/25/2013	Source: EPA
Date Data Arrived at EDR: 12/12/2013	Telephone: 703-416-0223
Date Made Active in Reports: 02/24/2014	Last EDR Contact: 06/07/2016
Number of Days to Update: 74	Next Scheduled EDR Contact: 09/19/2016
	Data Release Frequency: Annually

UMTRA: Uranium Mill Tailings Sites

Uranium ore was mined by private companies for federal government use in national defense programs. When the mills shut down, large piles of the sand-like material (mill tailings) remain after uranium has been extracted from the ore. Levels of human exposure to radioactive materials from the piles are low; however, in some cases tailings were used as construction materials before the potential health hazards of the tailings were recognized.

Date of Government Version: 09/14/2010	Source: Department of Energy
Date Data Arrived at EDR: 10/07/2011	Telephone: 505-845-0011
Date Made Active in Reports: 03/01/2012	Last EDR Contact: 05/23/2016
Number of Days to Update: 146	Next Scheduled EDR Contact: 09/05/2016
	Data Release Frequency: Varies

DEBRIS REGION 9: Torres Martinez Reservation Illegal Dump Site Locations

A listing of illegal dump sites location on the Torres Martinez Indian Reservation located in eastern Riverside County and northern Imperial County, California.

Date of Government Version: 01/12/2009	Source: EPA, Region 9
Date Data Arrived at EDR: 05/07/2009	Telephone: 415-947-4219
Date Made Active in Reports: 09/21/2009	Last EDR Contact: 07/20/2016
Number of Days to Update: 137	Next Scheduled EDR Contact: 10/07/2016
	Data Release Frequency: No Update Planned

ODI: Open Dump Inventory

An open dump is defined as a disposal facility that does not comply with one or more of the Part 257 or Part 258 Subtitle D Criteria.

Date of Government Version: 06/30/1985	Source: Environmental Protection Agency
Date Data Arrived at EDR: 08/09/2004	Telephone: 800-424-9346
Date Made Active in Reports: 09/17/2004	Last EDR Contact: 06/09/2004
Number of Days to Update: 39	Next Scheduled EDR Contact: N/A
	Data Release Frequency: No Update Planned

US MINES 3: Active Mines & Mineral Plants Database Listing

Active Mines and Mineral Processing Plant operations for commodities monitored by the Minerals Information Team of the USGS.

Date of Government Version: 04/14/2011	Source: USGS
Date Data Arrived at EDR: 06/08/2011	Telephone: 703-648-7709
Date Made Active in Reports: 09/13/2011	Last EDR Contact: 06/03/2016
Number of Days to Update: 97	Next Scheduled EDR Contact: 09/12/2016
	Data Release Frequency: Varies

US MINES: Mines Master Index File

Contains all mine identification numbers issued for mines active or opened since 1971. The data also includes violation information.

Date of Government Version: 02/09/2016	Source: Department of Labor, Mine Safety and Health Administration
Date Data Arrived at EDR: 03/02/2016	Telephone: 303-231-5959
Date Made Active in Reports: 04/15/2016	Last EDR Contact: 06/02/2016
Number of Days to Update: 44	Next Scheduled EDR Contact: 09/12/2016
	Data Release Frequency: Semi-Annually

GOVERNMENT RECORDS SEARCHED / DATA CURRENCY TRACKING

US MINES 2: Ferrous and Nonferrous Metal Mines Database Listing

This map layer includes ferrous (ferrous metal mines are facilities that extract ferrous metals, such as iron ore or molybdenum) and nonferrous (Nonferrous metal mines are facilities that extract nonferrous metals, such as gold, silver, copper, zinc, and lead) metal mines in the United States.

Date of Government Version: 12/05/2005	Source: USGS
Date Data Arrived at EDR: 02/29/2008	Telephone: 703-648-7709
Date Made Active in Reports: 04/18/2008	Last EDR Contact: 06/03/2016
Number of Days to Update: 49	Next Scheduled EDR Contact: 09/12/2016
	Data Release Frequency: Varies

TRIS: Toxic Chemical Release Inventory System

Toxic Release Inventory System. TRIS identifies facilities which release toxic chemicals to the air, water and land in reportable quantities under SARA Title III Section 313.

Date of Government Version: 12/31/2014	Source: EPA
Date Data Arrived at EDR: 11/24/2015	Telephone: 202-566-0250
Date Made Active in Reports: 04/05/2016	Last EDR Contact: 05/24/2016
Number of Days to Update: 133	Next Scheduled EDR Contact: 09/05/2016
	Data Release Frequency: Annually

TSCA: Toxic Substances Control Act

Toxic Substances Control Act. TSCA identifies manufacturers and importers of chemical substances included on the TSCA Chemical Substance Inventory list. It includes data on the production volume of these substances by plant site.

Date of Government Version: 12/31/2012	Source: EPA
Date Data Arrived at EDR: 01/15/2015	Telephone: 202-260-5521
Date Made Active in Reports: 01/29/2015	Last EDR Contact: 06/24/2016
Number of Days to Update: 14	Next Scheduled EDR Contact: 10/03/2016
	Data Release Frequency: Every 4 Years

FTTS: FIFRA/ TSCA Tracking System - FIFRA (Federal Insecticide, Fungicide, & Rodenticide Act)/TSCA (Toxic Substances Control Act)

FTTS tracks administrative cases and pesticide enforcement actions and compliance activities related to FIFRA, TSCA and EPCRA (Emergency Planning and Community Right-to-Know Act). To maintain currency, EDR contacts the Agency on a quarterly basis.

Date of Government Version: 04/09/2009	Source: EPA/Office of Prevention, Pesticides and Toxic Substances
Date Data Arrived at EDR: 04/16/2009	Telephone: 202-566-1667
Date Made Active in Reports: 05/11/2009	Last EDR Contact: 05/20/2016
Number of Days to Update: 25	Next Scheduled EDR Contact: 09/05/2016
	Data Release Frequency: Quarterly

FTTS INSP: FIFRA/ TSCA Tracking System - FIFRA (Federal Insecticide, Fungicide, & Rodenticide Act)/TSCA (Toxic Substances Control Act)

A listing of FIFRA/TSCA Tracking System (FTTS) inspections and enforcements.

Date of Government Version: 04/09/2009	Source: EPA
Date Data Arrived at EDR: 04/16/2009	Telephone: 202-566-1667
Date Made Active in Reports: 05/11/2009	Last EDR Contact: 05/20/2016
Number of Days to Update: 25	Next Scheduled EDR Contact: 09/05/2016
	Data Release Frequency: Quarterly

HIST FTTS: FIFRA/TSCA Tracking System Administrative Case Listing

A complete administrative case listing from the FIFRA/TSCA Tracking System (FTTS) for all ten EPA regions. The information was obtained from the National Compliance Database (NCDB). NCDB supports the implementation of FIFRA (Federal Insecticide, Fungicide, and Rodenticide Act) and TSCA (Toxic Substances Control Act). Some EPA regions are now closing out records. Because of that, and the fact that some EPA regions are not providing EPA Headquarters with updated records, it was decided to create a HIST FTTS database. It included records that may not be included in the newer FTTS database updates. This database is no longer updated.

GOVERNMENT RECORDS SEARCHED / DATA CURRENCY TRACKING

Date of Government Version: 10/19/2006
Date Data Arrived at EDR: 03/01/2007
Date Made Active in Reports: 04/10/2007
Number of Days to Update: 40

Source: Environmental Protection Agency
Telephone: 202-564-2501
Last EDR Contact: 12/17/2007
Next Scheduled EDR Contact: 03/17/2008
Data Release Frequency: No Update Planned

HIST FTTS INSP: FIFRA/TSCA Tracking System Inspection & Enforcement Case Listing

A complete inspection and enforcement case listing from the FIFRA/TSCA Tracking System (FTTS) for all ten EPA regions. The information was obtained from the National Compliance Database (NCDB). NCDB supports the implementation of FIFRA (Federal Insecticide, Fungicide, and Rodenticide Act) and TSCA (Toxic Substances Control Act). Some EPA regions are now closing out records. Because of that, and the fact that some EPA regions are not providing EPA Headquarters with updated records, it was decided to create a HIST FTTS database. It included records that may not be included in the newer FTTS database updates. This database is no longer updated.

Date of Government Version: 10/19/2006
Date Data Arrived at EDR: 03/01/2007
Date Made Active in Reports: 04/10/2007
Number of Days to Update: 40

Source: Environmental Protection Agency
Telephone: 202-564-2501
Last EDR Contact: 12/17/2008
Next Scheduled EDR Contact: 03/17/2008
Data Release Frequency: No Update Planned

SSTS: Section 7 Tracking Systems

Section 7 of the Federal Insecticide, Fungicide and Rodenticide Act, as amended (92 Stat. 829) requires all registered pesticide-producing establishments to submit a report to the Environmental Protection Agency by March 1st each year. Each establishment must report the types and amounts of pesticides, active ingredients and devices being produced, and those having been produced and sold or distributed in the past year.

Date of Government Version: 12/31/2009
Date Data Arrived at EDR: 12/10/2010
Date Made Active in Reports: 02/25/2011
Number of Days to Update: 77

Source: EPA
Telephone: 202-564-4203
Last EDR Contact: 07/25/2016
Next Scheduled EDR Contact: 11/07/2016
Data Release Frequency: Annually

ICIS: Integrated Compliance Information System

The Integrated Compliance Information System (ICIS) supports the information needs of the national enforcement and compliance program as well as the unique needs of the National Pollutant Discharge Elimination System (NPDES) program.

Date of Government Version: 01/23/2015
Date Data Arrived at EDR: 02/06/2015
Date Made Active in Reports: 03/09/2015
Number of Days to Update: 31

Source: Environmental Protection Agency
Telephone: 202-564-5088
Last EDR Contact: 07/07/2016
Next Scheduled EDR Contact: 10/24/2016
Data Release Frequency: Quarterly

PADS: PCB Activity Database System

PCB Activity Database. PADS Identifies generators, transporters, commercial storers and/or brokers and disposers of PCB's who are required to notify the EPA of such activities.

Date of Government Version: 07/01/2014
Date Data Arrived at EDR: 10/15/2014
Date Made Active in Reports: 11/17/2014
Number of Days to Update: 33

Source: EPA
Telephone: 202-566-0500
Last EDR Contact: 07/15/2016
Next Scheduled EDR Contact: 10/24/2016
Data Release Frequency: Annually

MLTS: Material Licensing Tracking System

MLTS is maintained by the Nuclear Regulatory Commission and contains a list of approximately 8,100 sites which possess or use radioactive materials and which are subject to NRC licensing requirements. To maintain currency, EDR contacts the Agency on a quarterly basis.

Date of Government Version: 03/07/2016
Date Data Arrived at EDR: 03/18/2016
Date Made Active in Reports: 04/15/2016
Number of Days to Update: 28

Source: Nuclear Regulatory Commission
Telephone: 301-415-7169
Last EDR Contact: 05/06/2016
Next Scheduled EDR Contact: 08/22/2016
Data Release Frequency: Quarterly

GOVERNMENT RECORDS SEARCHED / DATA CURRENCY TRACKING

RADINFO: Radiation Information Database

The Radiation Information Database (RADINFO) contains information about facilities that are regulated by U.S. Environmental Protection Agency (EPA) regulations for radiation and radioactivity.

Date of Government Version: 07/07/2015	Source: Environmental Protection Agency
Date Data Arrived at EDR: 07/09/2015	Telephone: 202-343-9775
Date Made Active in Reports: 09/16/2015	Last EDR Contact: 07/07/2016
Number of Days to Update: 69	Next Scheduled EDR Contact: 10/17/2016
	Data Release Frequency: Quarterly

FINDS: Facility Index System/Facility Registry System

Facility Index System. FINDS contains both facility information and 'pointers' to other sources that contain more detail. EDR includes the following FINDS databases in this report: PCS (Permit Compliance System), AIRS (Aerometric Information Retrieval System), DOCKET (Enforcement Docket used to manage and track information on civil judicial enforcement cases for all environmental statutes), FURS (Federal Underground Injection Control), C-DOCKET (Criminal Docket System used to track criminal enforcement actions for all environmental statutes), FFIS (Federal Facilities Information System), STATE (State Environmental Laws and Statutes), and PADS (PCB Activity Data System).

Date of Government Version: 07/20/2015	Source: EPA
Date Data Arrived at EDR: 09/09/2015	Telephone: (404) 562-9900
Date Made Active in Reports: 11/03/2015	Last EDR Contact: 06/08/2016
Number of Days to Update: 55	Next Scheduled EDR Contact: 09/19/2016
	Data Release Frequency: Quarterly

RAATS: RCRA Administrative Action Tracking System

RCRA Administration Action Tracking System. RAATS contains records based on enforcement actions issued under RCRA pertaining to major violators and includes administrative and civil actions brought by the EPA. For administration actions after September 30, 1995, data entry in the RAATS database was discontinued. EPA will retain a copy of the database for historical records. It was necessary to terminate RAATS because a decrease in agency resources made it impossible to continue to update the information contained in the database.

Date of Government Version: 04/17/1995	Source: EPA
Date Data Arrived at EDR: 07/03/1995	Telephone: 202-564-4104
Date Made Active in Reports: 08/07/1995	Last EDR Contact: 06/02/2008
Number of Days to Update: 35	Next Scheduled EDR Contact: 09/01/2008
	Data Release Frequency: No Update Planned

RMP: Risk Management Plans

When Congress passed the Clean Air Act Amendments of 1990, it required EPA to publish regulations and guidance for chemical accident prevention at facilities using extremely hazardous substances. The Risk Management Program Rule (RMP Rule) was written to implement Section 112(r) of these amendments. The rule, which built upon existing industry codes and standards, requires companies of all sizes that use certain flammable and toxic substances to develop a Risk Management Program, which includes a(n): Hazard assessment that details the potential effects of an accidental release, an accident history of the last five years, and an evaluation of worst-case and alternative accidental releases; Prevention program that includes safety precautions and maintenance, monitoring, and employee training measures; and Emergency response program that spells out emergency health care, employee training measures and procedures for informing the public and response agencies (e.g the fire department) should an accident occur.

Date of Government Version: 08/01/2015	Source: Environmental Protection Agency
Date Data Arrived at EDR: 08/26/2015	Telephone: 202-564-8600
Date Made Active in Reports: 11/03/2015	Last EDR Contact: 07/25/2016
Number of Days to Update: 69	Next Scheduled EDR Contact: 11/07/2016
	Data Release Frequency: Varies

BRS: Biennial Reporting System

The Biennial Reporting System is a national system administered by the EPA that collects data on the generation and management of hazardous waste. BRS captures detailed data from two groups: Large Quantity Generators (LQG) and Treatment, Storage, and Disposal Facilities.

GOVERNMENT RECORDS SEARCHED / DATA CURRENCY TRACKING

Date of Government Version: 12/31/2013
Date Data Arrived at EDR: 02/24/2015
Date Made Active in Reports: 09/30/2015
Number of Days to Update: 218

Source: EPA/NTIS
Telephone: 800-424-9346
Last EDR Contact: 05/27/2016
Next Scheduled EDR Contact: 09/05/2016
Data Release Frequency: Biennially

FUELS PROGRAM: EPA Fuels Program Registered Listing

This listing includes facilities that are registered under the Part 80 (Code of Federal Regulations) EPA Fuels Programs. All companies now are required to submit new and updated registrations.

Date of Government Version: 05/24/2016
Date Data Arrived at EDR: 05/25/2016
Date Made Active in Reports: 07/13/2016
Number of Days to Update: 49

Source: EPA
Telephone: 800-385-6164
Last EDR Contact: 05/25/2016
Next Scheduled EDR Contact: 09/05/2016
Data Release Frequency: Quarterly

ECHO: Enforcement & Compliance History Information

ECHO provides integrated compliance and enforcement information for about 800,000 regulated facilities nationwide.

Date of Government Version: 09/20/2015
Date Data Arrived at EDR: 09/23/2015
Date Made Active in Reports: 01/04/2016
Number of Days to Update: 103

Source: Environmental Protection Agency
Telephone: 202-564-2280
Last EDR Contact: 06/22/2016
Next Scheduled EDR Contact: 10/03/2016
Data Release Frequency: Quarterly

DOCKET HWC: Hazardous Waste Compliance Docket Listing

A complete list of the Federal Agency Hazardous Waste Compliance Docket Facilities.

Date of Government Version: 03/01/2016
Date Data Arrived at EDR: 03/03/2016
Date Made Active in Reports: 04/05/2016
Number of Days to Update: 33

Source: Environmental Protection Agency
Telephone: 202-564-0527
Last EDR Contact: 05/25/2016
Next Scheduled EDR Contact: 09/12/2016
Data Release Frequency: Varies

2020 COR ACTION: 2020 Corrective Action Program List

The EPA has set ambitious goals for the RCRA Corrective Action program by creating the 2020 Corrective Action Universe. This RCRA cleanup baseline includes facilities expected to need corrective action. The 2020 universe contains a wide variety of sites. Some properties are heavily contaminated while others were contaminated but have since been cleaned up. Still others have not been fully investigated yet, and may require little or no remediation. Inclusion in the 2020 Universe does not necessarily imply failure on the part of a facility to meet its RCRA obligations.

Date of Government Version: 04/22/2013
Date Data Arrived at EDR: 03/03/2015
Date Made Active in Reports: 03/09/2015
Number of Days to Update: 6

Source: Environmental Protection Agency
Telephone: 703-308-4044
Last EDR Contact: 05/12/2016
Next Scheduled EDR Contact: 08/22/2016
Data Release Frequency: Varies

LEAD SMELTER 1: Lead Smelter Sites

A listing of former lead smelter site locations.

Date of Government Version: 11/25/2014
Date Data Arrived at EDR: 11/26/2014
Date Made Active in Reports: 01/29/2015
Number of Days to Update: 64

Source: Environmental Protection Agency
Telephone: 703-603-8787
Last EDR Contact: 07/08/2016
Next Scheduled EDR Contact: 10/17/2016
Data Release Frequency: Varies

LEAD SMELTER 2: Lead Smelter Sites

A list of several hundred sites in the U.S. where secondary lead smelting was done from 1931 and 1964. These sites may pose a threat to public health through ingestion or inhalation of contaminated soil or dust

GOVERNMENT RECORDS SEARCHED / DATA CURRENCY TRACKING

Date of Government Version: 04/05/2001
Date Data Arrived at EDR: 10/27/2010
Date Made Active in Reports: 12/02/2010
Number of Days to Update: 36

Source: American Journal of Public Health
Telephone: 703-305-6451
Last EDR Contact: 12/02/2009
Next Scheduled EDR Contact: N/A
Data Release Frequency: No Update Planned

PRP: Potentially Responsible Parties

A listing of verified Potentially Responsible Parties

Date of Government Version: 10/25/2013
Date Data Arrived at EDR: 10/17/2014
Date Made Active in Reports: 10/20/2014
Number of Days to Update: 3

Source: EPA
Telephone: 202-564-6023
Last EDR Contact: 05/12/2016
Next Scheduled EDR Contact: 08/22/2016
Data Release Frequency: Quarterly

UXO: Unexploded Ordnance Sites

A listing of unexploded ordnance site locations

Date of Government Version: 10/25/2015
Date Data Arrived at EDR: 01/29/2016
Date Made Active in Reports: 04/05/2016
Number of Days to Update: 67

Source: Department of Defense
Telephone: 571-373-0407
Last EDR Contact: 06/20/2016
Next Scheduled EDR Contact: 10/03/2016
Data Release Frequency: Varies

US HIST CDL: National Clandestine Laboratory Register

A listing of clandestine drug lab locations that have been removed from the DEAs National Clandestine Laboratory Register.

Date of Government Version: 05/04/2016
Date Data Arrived at EDR: 06/03/2016
Date Made Active in Reports: 07/13/2016
Number of Days to Update: 40

Source: Drug Enforcement Administration
Telephone: 202-307-1000
Last EDR Contact: 05/31/2016
Next Scheduled EDR Contact: 06/13/2016
Data Release Frequency: No Update Planned

SCRD DRYCLEANERS: State Coalition for Remediation of Drycleaners Listing

The State Coalition for Remediation of Drycleaners was established in 1998, with support from the U.S. EPA Office of Superfund Remediation and Technology Innovation. It is comprised of representatives of states with established drycleaner remediation programs. Currently the member states are Alabama, Connecticut, Florida, Illinois, Kansas, Minnesota, Missouri, North Carolina, Oregon, South Carolina, Tennessee, Texas, and Wisconsin.

Date of Government Version: 03/07/2011
Date Data Arrived at EDR: 03/09/2011
Date Made Active in Reports: 05/02/2011
Number of Days to Update: 54

Source: Environmental Protection Agency
Telephone: 615-532-8599
Last EDR Contact: 05/20/2016
Next Scheduled EDR Contact: 08/29/2016
Data Release Frequency: Varies

FEMA UST: Underground Storage Tank Listing

A listing of all FEMA owned underground storage tanks.

Date of Government Version: 01/01/2010
Date Data Arrived at EDR: 02/16/2010
Date Made Active in Reports: 04/12/2010
Number of Days to Update: 55

Source: FEMA
Telephone: 202-646-5797
Last EDR Contact: 07/07/2016
Next Scheduled EDR Contact: 10/24/2016
Data Release Frequency: Varies

COAL ASH EPA: Coal Combustion Residues Surface Impoundments List

A listing of coal combustion residues surface impoundments with high hazard potential ratings.

Date of Government Version: 07/01/2014
Date Data Arrived at EDR: 09/10/2014
Date Made Active in Reports: 10/20/2014
Number of Days to Update: 40

Source: Environmental Protection Agency
Telephone: N/A
Last EDR Contact: 06/10/2016
Next Scheduled EDR Contact: 09/19/2016
Data Release Frequency: Varies

GOVERNMENT RECORDS SEARCHED / DATA CURRENCY TRACKING

FEDERAL FACILITY: Federal Facility Site Information listing

A listing of National Priority List (NPL) and Base Realignment and Closure (BRAC) sites found in the Comprehensive Environmental Response, Compensation and Liability Information System (CERCLIS) Database where EPA Federal Facilities Restoration and Reuse Office is involved in cleanup activities.

Date of Government Version: 11/13/2015	Source: Environmental Protection Agency
Date Data Arrived at EDR: 01/06/2016	Telephone: 703-603-8704
Date Made Active in Reports: 05/20/2016	Last EDR Contact: 07/06/2016
Number of Days to Update: 135	Next Scheduled EDR Contact: 10/17/2016
	Data Release Frequency: Varies

COAL ASH DOE: Steam-Electric Plant Operation Data

A listing of power plants that store ash in surface ponds.

Date of Government Version: 12/31/2005	Source: Department of Energy
Date Data Arrived at EDR: 08/07/2009	Telephone: 202-586-8719
Date Made Active in Reports: 10/22/2009	Last EDR Contact: 06/09/2016
Number of Days to Update: 76	Next Scheduled EDR Contact: 09/19/2016
	Data Release Frequency: Varies

US AIRS (AFS): Aerometric Information Retrieval System Facility Subsystem (AFS)

The database is a sub-system of Aerometric Information Retrieval System (AIRS). AFS contains compliance data on air pollution point sources regulated by the U.S. EPA and/or state and local air regulatory agencies. This information comes from source reports by various stationary sources of air pollution, such as electric power plants, steel mills, factories, and universities, and provides information about the air pollutants they produce. Action, air program, air program pollutant, and general level plant data. It is used to track emissions and compliance data from industrial plants.

Date of Government Version: 10/20/2015	Source: EPA
Date Data Arrived at EDR: 10/27/2015	Telephone: 202-564-2496
Date Made Active in Reports: 01/04/2016	Last EDR Contact: 06/22/2016
Number of Days to Update: 69	Next Scheduled EDR Contact: 10/10/2016
	Data Release Frequency: Annually

US AIRS MINOR: Air Facility System Data

A listing of minor source facilities.

Date of Government Version: 10/20/2015	Source: EPA
Date Data Arrived at EDR: 10/27/2015	Telephone: 202-564-2496
Date Made Active in Reports: 01/04/2016	Last EDR Contact: 06/22/2016
Number of Days to Update: 69	Next Scheduled EDR Contact: 10/10/2016
	Data Release Frequency: Annually

US FIN ASSUR: Financial Assurance Information

All owners and operators of facilities that treat, store, or dispose of hazardous waste are required to provide proof that they will have sufficient funds to pay for the clean up, closure, and post-closure care of their facilities.

Date of Government Version: 09/01/2015	Source: Environmental Protection Agency
Date Data Arrived at EDR: 09/03/2015	Telephone: 202-566-1917
Date Made Active in Reports: 11/03/2015	Last EDR Contact: 05/18/2016
Number of Days to Update: 61	Next Scheduled EDR Contact: 08/29/2016
	Data Release Frequency: Quarterly

EPA WATCH LIST: EPA WATCH LIST

EPA maintains a "Watch List" to facilitate dialogue between EPA, state and local environmental agencies on enforcement matters relating to facilities with alleged violations identified as either significant or high priority. Being on the Watch List does not mean that the facility has actually violated the law only that an investigation by EPA or a state or local environmental agency has led those organizations to allege that an unproven violation has in fact occurred. Being on the Watch List does not represent a higher level of concern regarding the alleged violations that were detected, but instead indicates cases requiring additional dialogue between EPA, state and local agencies - primarily because of the length of time the alleged violation has gone unaddressed or unresolved.

GOVERNMENT RECORDS SEARCHED / DATA CURRENCY TRACKING

Date of Government Version: 08/30/2013
Date Data Arrived at EDR: 03/21/2014
Date Made Active in Reports: 06/17/2014
Number of Days to Update: 88

Source: Environmental Protection Agency
Telephone: 617-520-3000
Last EDR Contact: 05/09/2016
Next Scheduled EDR Contact: 08/22/2016
Data Release Frequency: Quarterly

FUSRAP: Formerly Utilized Sites Remedial Action Program

DOE established the Formerly Utilized Sites Remedial Action Program (FUSRAP) in 1974 to remediate sites where radioactive contamination remained from Manhattan Project and early U.S. Atomic Energy Commission (AEC) operations.

Date of Government Version: 03/11/2016
Date Data Arrived at EDR: 03/15/2016
Date Made Active in Reports: 06/03/2016
Number of Days to Update: 80

Source: Department of Energy
Telephone: 202-586-3559
Last EDR Contact: 06/20/2016
Next Scheduled EDR Contact: 08/22/2016
Data Release Frequency: Varies

PCB TRANSFORMER: PCB Transformer Registration Database

The database of PCB transformer registrations that includes all PCB registration submittals.

Date of Government Version: 02/01/2011
Date Data Arrived at EDR: 10/19/2011
Date Made Active in Reports: 01/10/2012
Number of Days to Update: 83

Source: Environmental Protection Agency
Telephone: 202-566-0517
Last EDR Contact: 07/29/2016
Next Scheduled EDR Contact: 11/07/2016
Data Release Frequency: Varies

STATE AND LOCAL RECORDS

MS SHWS: CERCLA/Uncontrolled Sites File List

State Hazardous Waste Sites. State hazardous waste site records are the states' equivalent to CERCLIS. These sites may or may not already be listed on the federal CERCLIS list. Priority sites planned for cleanup using state funds (state equivalent of Superfund) are identified along with sites where cleanup will be paid for by potentially responsible parties. Available information varies by state.

Date of Government Version: 03/01/2016
Date Data Arrived at EDR: 03/30/2016
Date Made Active in Reports: 05/19/2016
Number of Days to Update: 50

Source: Department of Environmental Quality
Telephone: 601-961-5666
Last EDR Contact: 06/30/2016
Next Scheduled EDR Contact: 10/10/2016
Data Release Frequency: Annually

LA SHWS: Potential and Confirmed Sites List

Confirmed status denotes that assessments have been performed and a determination made that (1) hazardous waste(s) or substance(s) are present at the site and (2) these sites are under the jurisdiction of the LDEQ/RSD. Potential status is an indicator that sites are either waiting to be assessed or the assessment is in progress.

Date of Government Version: 04/18/2016
Date Data Arrived at EDR: 04/19/2016
Date Made Active in Reports: 07/01/2016
Number of Days to Update: 73

Source: Department of Environmental Quality
Telephone: 225-219-3181
Last EDR Contact: 07/15/2016
Next Scheduled EDR Contact: 10/31/2016
Data Release Frequency: Quarterly

MS SWF/LF: Solid Waste Landfills

Solid Waste Facilities/Landfill Sites. SWF/LF type records typically contain an inventory of solid waste disposal facilities or landfills in a particular state. Depending on the state, these may be active or inactive facilities or open dumps that failed to meet RCRA Subtitle D Section 4004 criteria for solid waste landfills or disposal sites.

Date of Government Version: 11/10/2015
Date Data Arrived at EDR: 11/25/2015
Date Made Active in Reports: 01/13/2016
Number of Days to Update: 49

Source: Department of Environmental Quality
Telephone: 601-961-5082
Last EDR Contact: 05/27/2016
Next Scheduled EDR Contact: 09/05/2016
Data Release Frequency: Semi-Annually

GOVERNMENT RECORDS SEARCHED / DATA CURRENCY TRACKING

LA SWF/LF: Landfill List

Solid Waste Facilities/Landfill Sites. SWF/LF type records typically contain an inventory of solid waste disposal facilities or landfills in a particular state. Depending on the state, these may be active or inactive facilities or open dumps that failed to meet RCRA Subtitle D Section 4004 criteria for solid waste landfills or disposal sites.

Date of Government Version: 03/14/2016
Date Data Arrived at EDR: 03/15/2016
Date Made Active in Reports: 05/09/2016
Number of Days to Update: 55

Source: Department of Environmental Quality
Telephone: 225-219-3181
Last EDR Contact: 06/09/2016
Next Scheduled EDR Contact: 09/26/2016
Data Release Frequency: Annually

MS DEBRIS: Debris Site Locations Listing

A listing of Hurricane Katrina debris disposal site locations. Not all of these sites were approved or utilized. Please note that the list includes a number of different types of sites including vegetative debris burn, chip, staging and disposal sites as well as structural debris staging and disposal sites.

Date of Government Version: 06/17/2008
Date Data Arrived at EDR: 06/17/2008
Date Made Active in Reports: 07/31/2008
Number of Days to Update: 44

Source: Department of Environmental Quality
Telephone: 601-961-5726
Last EDR Contact: 05/20/2016
Next Scheduled EDR Contact: 09/05/2016
Data Release Frequency: Varies

LA DEBRIS: LDEQ Approved Debris Sites

A listing of LDEQ Approved Debris Sites where hurricane debris is dumped.

Date of Government Version: 12/31/2015
Date Data Arrived at EDR: 03/02/2016
Date Made Active in Reports: 05/06/2016
Number of Days to Update: 65

Source: Department of Environmental Quality
Telephone: 225-219-3953
Last EDR Contact: 06/01/2016
Next Scheduled EDR Contact: 09/12/2016
Data Release Frequency: Varies

LA HIST DEBRIS: LDEQ Approved Debris Sites

A listing of LDEQ Approved Debris Sites where hurricane debris is dumped.

Date of Government Version: 02/07/2007
Date Data Arrived at EDR: 11/14/2008
Date Made Active in Reports: 11/21/2008
Number of Days to Update: 7

Source: Department of Environmental Quality
Telephone: 225-219-3070
Last EDR Contact: 03/23/2009
Next Scheduled EDR Contact: 06/22/2009
Data Release Frequency: No Update Planned

MS UIC: UIC Information

A listing of underground injection control wells.

Date of Government Version: 04/22/2016
Date Data Arrived at EDR: 04/28/2016
Date Made Active in Reports: 05/19/2016
Number of Days to Update: 21

Source: State Oil & Gas Board
Telephone: 601-576-4923
Last EDR Contact: 07/11/2016
Next Scheduled EDR Contact: 09/26/2016
Data Release Frequency: Quarterly

LA UIC: Underground Injection Wells Listing

A listing of underground injection well locations.

Date of Government Version: 04/12/2016
Date Data Arrived at EDR: 04/14/2016
Date Made Active in Reports: 07/01/2016
Number of Days to Update: 78

Source: Department of Natural Resources
Telephone: 225-342-5515
Last EDR Contact: 07/08/2016
Next Scheduled EDR Contact: 10/10/2016
Data Release Frequency: Varies

GOVERNMENT RECORDS SEARCHED / DATA CURRENCY TRACKING

MS SWRCY: Mississippi Recycling Directory
A listing of recycling facilities.

Date of Government Version: 12/31/2013
Date Data Arrived at EDR: 05/30/2014
Date Made Active in Reports: 06/25/2014
Number of Days to Update: 26

Source: Department of Environmental Quality
Telephone: 601-961-5005
Last EDR Contact: 05/27/2016
Next Scheduled EDR Contact: 09/05/2016
Data Release Frequency: Varies

MS SWTIRE: Commercial Waste Tire Haulers
A listing of commercial waste tire haulers.

Date of Government Version: 02/22/2016
Date Data Arrived at EDR: 02/23/2016
Date Made Active in Reports: 03/21/2016
Number of Days to Update: 27

Source: Department of Environmental Quality
Telephone: 601-961-5726
Last EDR Contact: 05/06/2016
Next Scheduled EDR Contact: 08/22/2016
Data Release Frequency: Quarterly

LA SWRCY: Recycling Directory
A listing of recycling facilities.

Date of Government Version: 09/14/2010
Date Data Arrived at EDR: 09/21/2010
Date Made Active in Reports: 10/12/2010
Number of Days to Update: 21

Source: Department of Environmental Quality
Telephone: 225-219-3181
Last EDR Contact: 06/09/2016
Next Scheduled EDR Contact: 09/26/2016
Data Release Frequency: Semi-Annually

MS LUST: Leaking Underground Storage Tank Database

Leaking Underground Storage Tank Incident Reports. LUST records contain an inventory of reported leaking underground storage tank incidents. Not all states maintain these records, and the information stored varies by state.

Date of Government Version: 03/29/2016
Date Data Arrived at EDR: 03/30/2016
Date Made Active in Reports: 05/19/2016
Number of Days to Update: 50

Source: Department of Environmental Quality
Telephone: 601-961-5058
Last EDR Contact: 06/30/2016
Next Scheduled EDR Contact: 10/10/2016
Data Release Frequency: Quarterly

LA LUST: Leaking Underground Storage Tanks

Leaking Underground Storage Tank Incident Reports. LUST records contain an inventory of reported leaking underground storage tank incidents. Not all states maintain these records, and the information stored varies by state.

Date of Government Version: 04/18/2016
Date Data Arrived at EDR: 04/19/2016
Date Made Active in Reports: 07/01/2016
Number of Days to Update: 73

Source: Department of Environmental Quality
Telephone: 225-219-3181
Last EDR Contact: 07/15/2016
Next Scheduled EDR Contact: 10/31/2016
Data Release Frequency: Varies

LA HIST LUST: Underground Storage Tank Case History Incidents

This listing includes detailed information for Leaking Underground Storage Tanks reported through November 1999. It is no longer updated. Current LUST incidents, without detail, can be found in the Leaking Underground Storage Tank Database

Date of Government Version: 11/01/1999
Date Data Arrived at EDR: 02/16/2000
Date Made Active in Reports: 05/01/2000
Number of Days to Update: 75

Source: Department of Environmental Quality
Telephone: N/A
Last EDR Contact: 12/04/2001
Next Scheduled EDR Contact: N/A
Data Release Frequency: No Update Planned

MS UST: Underground Storage Tanks

Registered Underground Storage Tanks. UST's are regulated under Subtitle I of the Resource Conservation and Recovery Act (RCRA) and must be registered with the state department responsible for administering the UST program. Available information varies by state program.

GOVERNMENT RECORDS SEARCHED / DATA CURRENCY TRACKING

Date of Government Version: 03/29/2016
Date Data Arrived at EDR: 03/31/2016
Date Made Active in Reports: 05/19/2016
Number of Days to Update: 49

Source: Department of Environmental Quality
Telephone: 601-961-5058
Last EDR Contact: 06/30/2016
Next Scheduled EDR Contact: 10/10/2016
Data Release Frequency: Quarterly

LA UST: Louisiana Underground Storage Tank Database

Registered Underground Storage Tanks. UST's are regulated under Subtitle I of the Resource Conservation and Recovery Act (RCRA) and must be registered with the state department responsible for administering the UST program. Available information varies by state program.

Date of Government Version: 06/03/2016
Date Data Arrived at EDR: 06/21/2016
Date Made Active in Reports: 06/22/2016
Number of Days to Update: 1

Source: Department of Environmental Quality
Telephone: 225-219-3181
Last EDR Contact: 07/15/2016
Next Scheduled EDR Contact: 10/31/2016
Data Release Frequency: Quarterly

MS AST: Aboveground Storage Tanks

Aboveground storage tanks regulated by the Department of Agriculture & Commerce. The tanks contents will be gasoline, diesel, racing fuel or kerosene.

Date of Government Version: 03/14/2016
Date Data Arrived at EDR: 03/15/2016
Date Made Active in Reports: 05/19/2016
Number of Days to Update: 65

Source: Department of Agriculture & Commerce
Telephone: 601-359-1101
Last EDR Contact: 05/23/2016
Next Scheduled EDR Contact: 09/05/2016
Data Release Frequency: Semi-Annually

MS PERMITS: Environmental Site Information System Listing

The purpose of this system is to support the permitting and compliance activities of the Office of Pollution Control. Regulatory programs that are supported by this database are the Surface Water National Pollutant Discharge Elimination System (NPDES) Program; the Air Title V, Construction and Operating Programs; and the Solid and Hazardous Waste Programs.

Date of Government Version: 02/29/2016
Date Data Arrived at EDR: 03/01/2016
Date Made Active in Reports: 03/21/2016
Number of Days to Update: 20

Source: The Office of Pollution Control
Telephone: 601-961-5670
Last EDR Contact: 05/13/2016
Next Scheduled EDR Contact: 08/22/2016
Data Release Frequency: Quarterly

LA DEL SHWS: Deleted Potential & Confirmed Sites

A listing of sites removed from the Potential and Confirmed Listing.

Date of Government Version: 04/18/2016
Date Data Arrived at EDR: 04/19/2016
Date Made Active in Reports: 07/01/2016
Number of Days to Update: 73

Source: Department of Environmental Quality
Telephone: 225-219-3168
Last EDR Contact: 07/15/2016
Next Scheduled EDR Contact: 10/31/2016
Data Release Frequency: Varies

LA LIENS: Environmental Liens

An Environmental Lien is a charge, security, or encumbrance upon title to a property to secure the payment of a cost, damage, debt, obligation, or duty arising out of response actions, cleanup, or other remediation of hazardous substances or petroleum products upon a property, including (but not limited to) liens imposed pursuant to CERCLA 42 USC ? 9607(1) and similar state or local laws. In other words: a lien placed upon a property's title due to an environmental condition.

Date of Government Version: 08/25/2015
Date Data Arrived at EDR: 10/20/2015
Date Made Active in Reports: 12/02/2015
Number of Days to Update: 43

Source: Department of Environmental Quality
Telephone: N/A
Last EDR Contact: 07/15/2016
Next Scheduled EDR Contact: 10/31/2016
Data Release Frequency: Varies

GOVERNMENT RECORDS SEARCHED / DATA CURRENCY TRACKING

LA SPILLS: Emergency Response Section Incidents

Spills and/or releases, to land, reported to the Emergency Response Section.

Date of Government Version: 05/20/2016	Source: Department of Environmental Quality
Date Data Arrived at EDR: 05/25/2016	Telephone: 225-219-3620
Date Made Active in Reports: 07/01/2016	Last EDR Contact: 05/16/2016
Number of Days to Update: 37	Next Scheduled EDR Contact: 08/29/2016
	Data Release Frequency: Varies

MS ENG CONTROLS: Sites with Engineering Controls

Sites included on the CERCLA/Uncontrolled Sites File List that have Engineering Controls. Engineering Controls encompass a variety of engineered remedies to contain and/or reduce contamination, and/or physical barriers intended to limit access to property. ECs include fences, signs, guards, landfill caps, provision of potable water, slurry walls, sheet pile (vertical caps), pumping and treatment of groundwater, monitoring wells, and vapor extraction systems

Date of Government Version: 03/01/2016	Source: Department of Environmental Quality
Date Data Arrived at EDR: 03/30/2016	Telephone: 601-961-5666
Date Made Active in Reports: 05/19/2016	Last EDR Contact: 06/30/2016
Number of Days to Update: 50	Next Scheduled EDR Contact: 10/10/2016
	Data Release Frequency: Quarterly

MS INST CONTROL: Sites with Institutional Controls

Sites included on the CERCLA/Uncontrolled Sites File List that have Institutional Controls. Institutional Controls are non-engineered instruments, such as administrative and/or legal controls, that help minimize the potential for human exposure to contamination and/or protect the integrity of a remedy by limiting land or resource use

Date of Government Version: 03/01/2016	Source: Department of Environmental Quality
Date Data Arrived at EDR: 03/30/2016	Telephone: 601-961-5666
Date Made Active in Reports: 05/19/2016	Last EDR Contact: 06/30/2016
Number of Days to Update: 50	Next Scheduled EDR Contact: 10/10/2016
	Data Release Frequency: Quarterly

MS VCP: Voluntary Evaluation Program Sites

The Voluntary Evaluation Program allows accepted parties the opportunity to participate in a program that will expedite the evaluation of the site information.

Date of Government Version: 03/01/2016	Source: Department of Environmental Quality
Date Data Arrived at EDR: 03/30/2016	Telephone: 601-961-5063
Date Made Active in Reports: 05/19/2016	Last EDR Contact: 06/30/2016
Number of Days to Update: 50	Next Scheduled EDR Contact: 10/10/2016
	Data Release Frequency: Varies

LA VCP: Voluntary Remediation Program Sites

Sites that have entered the Department of Environmental Quality's Voluntary Remediation Program

Date of Government Version: 04/15/2016	Source: Department of Environmental Quality
Date Data Arrived at EDR: 04/19/2016	Telephone: 225-219-3181
Date Made Active in Reports: 07/01/2016	Last EDR Contact: 07/15/2016
Number of Days to Update: 73	Next Scheduled EDR Contact: 10/31/2016
	Data Release Frequency: Varies

MS DRYCLEANERS: Drycleaner Facilities Listing

A listing of drycleaner facilities.

Date of Government Version: 02/18/2016	Source: Department of Environmental Quality
Date Data Arrived at EDR: 02/23/2016	Telephone: 601-961-5670
Date Made Active in Reports: 03/21/2016	Last EDR Contact: 05/16/2016
Number of Days to Update: 27	Next Scheduled EDR Contact: 08/29/2016
	Data Release Frequency: Varies

GOVERNMENT RECORDS SEARCHED / DATA CURRENCY TRACKING

LA DRYCLEANERS: Drycleaner Facility Listing A listing of drycleaner facilities.

Date of Government Version: 04/18/2016
Date Data Arrived at EDR: 04/20/2016
Date Made Active in Reports: 07/01/2016
Number of Days to Update: 72

Source: Department of Environmental Quality
Telephone: 225-219-3168
Last EDR Contact: 07/15/2016
Next Scheduled EDR Contact: 10/31/2016
Data Release Frequency: Varies

MS BROWNFIELDS: Uncontrolled Sites List

A listing of sites from the Uncontrolled Sites List that are currently in the Mississippi Brownfields Program (which means that they are pursuing liability protection and paying for MDEQ oversight costs).

Date of Government Version: 03/01/2016
Date Data Arrived at EDR: 03/30/2016
Date Made Active in Reports: 05/19/2016
Number of Days to Update: 50

Source: Department of Environmental Quality
Telephone: 601-961-5666
Last EDR Contact: 06/30/2016
Next Scheduled EDR Contact: 10/10/2016
Data Release Frequency: Varies

LA BROWNFIELDS: Brownfields Inventory

Brownfields are abandoned, idled, or underused industrial or commercial real property, the expansion, redevelopment or reuse of which may be complicated by the presence of or potential presence of a hazardous substance, pollutant, or contaminant.

Date of Government Version: 04/18/2016
Date Data Arrived at EDR: 04/19/2016
Date Made Active in Reports: 07/01/2016
Number of Days to Update: 73

Source: Department of Environmental Quality
Telephone: 225-219-3167
Last EDR Contact: 07/15/2016
Next Scheduled EDR Contact: 10/31/2016
Data Release Frequency: Quarterly

LA CDL: Clandestine Drug Lab

A list of residential real properties that have been reported as potentially contaminated.

Date of Government Version: 04/26/2016
Date Data Arrived at EDR: 06/03/2016
Date Made Active in Reports: 07/20/2016
Number of Days to Update: 47

Source: Department of Environmental Quality
Telephone: 225-219-5337
Last EDR Contact: 05/31/2016
Next Scheduled EDR Contact: 09/12/2016
Data Release Frequency: Semi-Annually

MS NPDES: Industrial & Municipal NPDES Facilities Water discharge permit data.

Date of Government Version: 02/29/2016
Date Data Arrived at EDR: 03/01/2016
Date Made Active in Reports: 03/21/2016
Number of Days to Update: 20

Source: Department of Environmental Quality
Telephone: 601-961-5666
Last EDR Contact: 05/13/2016
Next Scheduled EDR Contact: 08/22/2016
Data Release Frequency: Quarterly

LA NPDES: LPDES Permits Database

A listing of sites with a Louisiana Pollutant Discharge Elimination System (LPDES) program issued permit.

Date of Government Version: 04/25/2016
Date Data Arrived at EDR: 04/26/2016
Date Made Active in Reports: 07/01/2016
Number of Days to Update: 66

Source: Department of Environmental Quality
Telephone: 225-219-3181
Last EDR Contact: 07/22/2016
Next Scheduled EDR Contact: 11/07/2016
Data Release Frequency: Varies

MS AIRS: Air Quality Information Listing Air emissions information.

GOVERNMENT RECORDS SEARCHED / DATA CURRENCY TRACKING

Date of Government Version: 12/31/2014
Date Data Arrived at EDR: 03/18/2016
Date Made Active in Reports: 05/19/2016
Number of Days to Update: 62

Source: Department of Environmental Quality
Telephone: 601-961-5276
Last EDR Contact: 05/23/2016
Next Scheduled EDR Contact: 09/05/2016
Data Release Frequency: Annually

LA AIRS: Air Permit List

A listing of facilities with air permits issued by the Air Permits Division

Date of Government Version: 05/18/2016
Date Data Arrived at EDR: 06/09/2016
Date Made Active in Reports: 07/01/2016
Number of Days to Update: 22

Source: Department of Environmental Quality
Telephone: 225-219-3417
Last EDR Contact: 05/16/2016
Next Scheduled EDR Contact: 08/29/2016
Data Release Frequency: Varies

MS ASBESTOS: Asbestos Project Listing

A listing of Air Division Asbestos Branch projects.

Date of Government Version: 04/02/2016
Date Data Arrived at EDR: 04/05/2016
Date Made Active in Reports: 05/19/2016
Number of Days to Update: 44

Source: Department of Environmental Quality
Telephone: 601-961-5611
Last EDR Contact: 06/24/2016
Next Scheduled EDR Contact: 10/10/2016
Data Release Frequency: Varies

LA ASBESTOS: Asbestos Projects List

Asbestos demolition and renovation notification projects locations in the state.

Date of Government Version: 12/31/2015
Date Data Arrived at EDR: 04/20/2016
Date Made Active in Reports: 07/01/2016
Number of Days to Update: 72

Source: Department of Environmental Quality
Telephone: 225-219-3181
Last EDR Contact: 07/18/2016
Next Scheduled EDR Contact: 10/31/2016
Data Release Frequency: Annually

LA REM: Division of Remediation Services Database

Facilities or sites come to the Underground Storage Tank and Remediation Division either through self notification or referral. These sites are designated for remediation via the following regulatory paths: Solid Waste (SW), Hazardous Waste (Haz Waste), Groundwater (Grwater), Inactive & Abandoned Sites (Confirmed or Potential), or Underground Storage Tanks (UST).

Date of Government Version: 04/18/2016
Date Data Arrived at EDR: 04/19/2016
Date Made Active in Reports: 07/01/2016
Number of Days to Update: 73

Source: Department of Environmental Quality
Telephone: 225-219-3168
Last EDR Contact: 07/15/2016
Next Scheduled EDR Contact: 10/31/2016
Data Release Frequency: Quarterly

TRIBAL RECORDS

INDIAN RESERV: Indian Reservations

This map layer portrays Indian administered lands of the United States that have any area equal to or greater than 640 acres.

Date of Government Version: 12/31/2005
Date Data Arrived at EDR: 12/08/2006
Date Made Active in Reports: 01/11/2007
Number of Days to Update: 34

Source: USGS
Telephone: 202-208-3710
Last EDR Contact: 07/15/2016
Next Scheduled EDR Contact: 10/24/2016
Data Release Frequency: Semi-Annually

INDIAN ODI: Report on the Status of Open Dumps on Indian Lands

Location of open dumps on Indian land.

GOVERNMENT RECORDS SEARCHED / DATA CURRENCY TRACKING

Date of Government Version: 12/31/1998	Source: Environmental Protection Agency
Date Data Arrived at EDR: 12/03/2007	Telephone: 703-308-8245
Date Made Active in Reports: 01/24/2008	Last EDR Contact: 04/27/2016
Number of Days to Update: 52	Next Scheduled EDR Contact: 08/15/2016
	Data Release Frequency: Varies

INDIAN LUST R4: Leaking Underground Storage Tanks on Indian Land
LUSTs on Indian land in Florida, Mississippi and North Carolina.

Date of Government Version: 02/05/2016	Source: EPA Region 4
Date Data Arrived at EDR: 04/29/2016	Telephone: 404-562-8677
Date Made Active in Reports: 06/03/2016	Last EDR Contact: 07/26/2016
Number of Days to Update: 35	Next Scheduled EDR Contact: 11/07/2016
	Data Release Frequency: Semi-Annually

INDIAN LUST R1: Leaking Underground Storage Tanks on Indian Land
A listing of leaking underground storage tank locations on Indian Land.

Date of Government Version: 10/27/2015	Source: EPA Region 1
Date Data Arrived at EDR: 10/29/2015	Telephone: 617-918-1313
Date Made Active in Reports: 01/04/2016	Last EDR Contact: 07/29/2016
Number of Days to Update: 67	Next Scheduled EDR Contact: 11/07/2016
	Data Release Frequency: Varies

INDIAN LUST R10: Leaking Underground Storage Tanks on Indian Land
LUSTs on Indian land in Alaska, Idaho, Oregon and Washington.

Date of Government Version: 01/07/2016	Source: EPA Region 10
Date Data Arrived at EDR: 01/08/2016	Telephone: 206-553-2857
Date Made Active in Reports: 02/18/2016	Last EDR Contact: 07/27/2016
Number of Days to Update: 41	Next Scheduled EDR Contact: 11/07/2016
	Data Release Frequency: Quarterly

INDIAN LUST R6: Leaking Underground Storage Tanks on Indian Land
LUSTs on Indian land in New Mexico and Oklahoma.

Date of Government Version: 12/11/2015	Source: EPA Region 6
Date Data Arrived at EDR: 02/19/2016	Telephone: 214-665-6597
Date Made Active in Reports: 06/03/2016	Last EDR Contact: 07/27/2016
Number of Days to Update: 105	Next Scheduled EDR Contact: 11/07/2016
	Data Release Frequency: Varies

INDIAN LUST R7: Leaking Underground Storage Tanks on Indian Land
LUSTs on Indian land in Iowa, Kansas, and Nebraska

Date of Government Version: 10/09/2015	Source: EPA Region 7
Date Data Arrived at EDR: 02/12/2016	Telephone: 913-551-7003
Date Made Active in Reports: 06/03/2016	Last EDR Contact: 07/27/2016
Number of Days to Update: 112	Next Scheduled EDR Contact: 11/07/2016
	Data Release Frequency: Varies

INDIAN LUST R8: Leaking Underground Storage Tanks on Indian Land
LUSTs on Indian land in Colorado, Montana, North Dakota, South Dakota, Utah and Wyoming.

Date of Government Version: 10/13/2015	Source: EPA Region 8
Date Data Arrived at EDR: 10/23/2015	Telephone: 303-312-6271
Date Made Active in Reports: 02/18/2016	Last EDR Contact: 07/27/2016
Number of Days to Update: 118	Next Scheduled EDR Contact: 11/07/2016
	Data Release Frequency: Quarterly

GOVERNMENT RECORDS SEARCHED / DATA CURRENCY TRACKING

INDIAN LUST R5: Leaking Underground Storage Tanks on Indian Land

Leaking underground storage tanks located on Indian Land in Michigan, Minnesota and Wisconsin.

Date of Government Version: 02/17/2016	Source: EPA, Region 5
Date Data Arrived at EDR: 04/27/2016	Telephone: 312-886-7439
Date Made Active in Reports: 06/03/2016	Last EDR Contact: 07/27/2016
Number of Days to Update: 37	Next Scheduled EDR Contact: 11/07/2016
	Data Release Frequency: Varies

INDIAN LUST R9: Leaking Underground Storage Tanks on Indian Land

LUSTs on Indian land in Arizona, California, New Mexico and Nevada

Date of Government Version: 02/25/2016	Source: Environmental Protection Agency
Date Data Arrived at EDR: 04/27/2016	Telephone: 415-972-3372
Date Made Active in Reports: 06/03/2016	Last EDR Contact: 07/27/2016
Number of Days to Update: 37	Next Scheduled EDR Contact: 11/07/2016
	Data Release Frequency: Quarterly

INDIAN UST R10: Underground Storage Tanks on Indian Land

The Indian Underground Storage Tank (UST) database provides information about underground storage tanks on Indian land in EPA Region 10 (Alaska, Idaho, Oregon, Washington, and Tribal Nations).

Date of Government Version: 01/07/2016	Source: EPA Region 10
Date Data Arrived at EDR: 01/08/2016	Telephone: 206-553-2857
Date Made Active in Reports: 02/18/2016	Last EDR Contact: 07/27/2016
Number of Days to Update: 41	Next Scheduled EDR Contact: 11/07/2016
	Data Release Frequency: Quarterly

INDIAN UST R9: Underground Storage Tanks on Indian Land

The Indian Underground Storage Tank (UST) database provides information about underground storage tanks on Indian land in EPA Region 9 (Arizona, California, Hawaii, Nevada, the Pacific Islands, and Tribal Nations).

Date of Government Version: 02/25/2016	Source: EPA Region 9
Date Data Arrived at EDR: 04/27/2016	Telephone: 415-972-3368
Date Made Active in Reports: 06/03/2016	Last EDR Contact: 07/27/2016
Number of Days to Update: 37	Next Scheduled EDR Contact: 11/07/2016
	Data Release Frequency: Quarterly

INDIAN UST R8: Underground Storage Tanks on Indian Land

The Indian Underground Storage Tank (UST) database provides information about underground storage tanks on Indian land in EPA Region 8 (Colorado, Montana, North Dakota, South Dakota, Utah, Wyoming and 27 Tribal Nations).

Date of Government Version: 01/26/2016	Source: EPA Region 8
Date Data Arrived at EDR: 02/05/2016	Telephone: 303-312-6137
Date Made Active in Reports: 06/03/2016	Last EDR Contact: 07/27/2016
Number of Days to Update: 119	Next Scheduled EDR Contact: 11/07/2016
	Data Release Frequency: Quarterly

INDIAN UST R7: Underground Storage Tanks on Indian Land

The Indian Underground Storage Tank (UST) database provides information about underground storage tanks on Indian land in EPA Region 7 (Iowa, Kansas, Missouri, Nebraska, and 9 Tribal Nations).

Date of Government Version: 09/23/2014	Source: EPA Region 7
Date Data Arrived at EDR: 11/25/2014	Telephone: 913-551-7003
Date Made Active in Reports: 01/29/2015	Last EDR Contact: 07/27/2016
Number of Days to Update: 65	Next Scheduled EDR Contact: 11/07/2016
	Data Release Frequency: Varies

INDIAN UST R6: Underground Storage Tanks on Indian Land

The Indian Underground Storage Tank (UST) database provides information about underground storage tanks on Indian land in EPA Region 6 (Louisiana, Arkansas, Oklahoma, New Mexico, Texas and 65 Tribes).

GOVERNMENT RECORDS SEARCHED / DATA CURRENCY TRACKING

Date of Government Version: 12/03/2015
Date Data Arrived at EDR: 02/04/2016
Date Made Active in Reports: 06/03/2016
Number of Days to Update: 120

Source: EPA Region 6
Telephone: 214-665-7591
Last EDR Contact: 07/27/2016
Next Scheduled EDR Contact: 11/07/2016
Data Release Frequency: Semi-Annually

INDIAN UST R5: Underground Storage Tanks on Indian Land

The Indian Underground Storage Tank (UST) database provides information about underground storage tanks on Indian land in EPA Region 5 (Michigan, Minnesota and Wisconsin and Tribal Nations).

Date of Government Version: 11/05/2015
Date Data Arrived at EDR: 11/13/2015
Date Made Active in Reports: 01/04/2016
Number of Days to Update: 52

Source: EPA Region 5
Telephone: 312-886-6136
Last EDR Contact: 07/27/2016
Next Scheduled EDR Contact: 11/07/2016
Data Release Frequency: Varies

INDIAN UST R4: Underground Storage Tanks on Indian Land

The Indian Underground Storage Tank (UST) database provides information about underground storage tanks on Indian land in EPA Region 4 (Alabama, Florida, Georgia, Kentucky, Mississippi, North Carolina, South Carolina, Tennessee and Tribal Nations)

Date of Government Version: 02/05/2016
Date Data Arrived at EDR: 04/29/2016
Date Made Active in Reports: 06/03/2016
Number of Days to Update: 35

Source: EPA Region 4
Telephone: 404-562-9424
Last EDR Contact: 07/26/2016
Next Scheduled EDR Contact: 11/07/2016
Data Release Frequency: Semi-Annually

INDIAN UST R1: Underground Storage Tanks on Indian Land

The Indian Underground Storage Tank (UST) database provides information about underground storage tanks on Indian land in EPA Region 1 (Connecticut, Maine, Massachusetts, New Hampshire, Rhode Island, Vermont and ten Tribal Nations).

Date of Government Version: 10/20/2015
Date Data Arrived at EDR: 10/29/2015
Date Made Active in Reports: 01/04/2016
Number of Days to Update: 67

Source: EPA, Region 1
Telephone: 617-918-1313
Last EDR Contact: 07/29/2016
Next Scheduled EDR Contact: 11/07/2016
Data Release Frequency: Varies

INDIAN VCP R1: Voluntary Cleanup Priority Listing

A listing of voluntary cleanup priority sites located on Indian Land located in Region 1.

Date of Government Version: 07/27/2015
Date Data Arrived at EDR: 09/29/2015
Date Made Active in Reports: 02/18/2016
Number of Days to Update: 142

Source: EPA, Region 1
Telephone: 617-918-1102
Last EDR Contact: 07/01/2016
Next Scheduled EDR Contact: 10/10/2016
Data Release Frequency: Varies

INDIAN VCP R7: Voluntary Cleanup Priority Listing

A listing of voluntary cleanup priority sites located on Indian Land located in Region 7.

Date of Government Version: 03/20/2008
Date Data Arrived at EDR: 04/22/2008
Date Made Active in Reports: 05/19/2008
Number of Days to Update: 27

Source: EPA, Region 7
Telephone: 913-551-7365
Last EDR Contact: 04/20/2009
Next Scheduled EDR Contact: 07/20/2009
Data Release Frequency: Varies

EDR PROPRIETARY RECORDS

EDR MGP: EDR Proprietary Manufactured Gas Plants

The EDR Proprietary Manufactured Gas Plant Database includes records of coal gas plants (manufactured gas plants) compiled by EDR's researchers. Manufactured gas sites were used in the United States from the 1800's to 1950's to produce a gas that could be distributed and used as fuel. These plants used whale oil, rosin, coal, or a mixture of coal, oil, and water that also produced a significant amount of waste. Many of the byproducts of the gas production, such as coal tar (oily waste containing volatile and non-volatile chemicals), sludges, oils and other compounds are potentially hazardous to human health and the environment. The byproduct from this process was frequently disposed of directly at the plant site and can remain or spread slowly, serving as a continuous source of soil and groundwater contamination.

GOVERNMENT RECORDS SEARCHED / DATA CURRENCY TRACKING

Date of Government Version: N/A
Date Data Arrived at EDR: N/A
Date Made Active in Reports: N/A
Number of Days to Update: N/A

Source: EDR, Inc.
Telephone: N/A
Last EDR Contact: N/A
Next Scheduled EDR Contact: N/A
Data Release Frequency: No Update Planned

EDR Hist Auto: EDR Exclusive Historic Gas Stations

EDR has searched selected national collections of business directories and has collected listings of potential gas station/filling station/service station sites that were available to EDR researchers. EDR's review was limited to those categories of sources that might, in EDR's opinion, include gas station/filling station/service station establishments. The categories reviewed included, but were not limited to gas, gas station, gasoline station, filling station, auto, automobile repair, auto service station, service station, etc. This database falls within a category of information EDR classifies as "High Risk Historical Records", or HRHR. EDR's HRHR effort presents unique and sometimes proprietary data about past sites and operations that typically create environmental concerns, but may not show up in current government records searches.

Date of Government Version: N/A
Date Data Arrived at EDR: N/A
Date Made Active in Reports: N/A
Number of Days to Update: N/A

Source: EDR, Inc.
Telephone: N/A
Last EDR Contact: N/A
Next Scheduled EDR Contact: N/A
Data Release Frequency: Varies

EDR Hist Cleaner: EDR Exclusive Historic Dry Cleaners

EDR has searched selected national collections of business directories and has collected listings of potential dry cleaner sites that were available to EDR researchers. EDR's review was limited to those categories of sources that might, in EDR's opinion, include dry cleaning establishments. The categories reviewed included, but were not limited to dry cleaners, cleaners, laundry, laundromat, cleaning/laundry, wash & dry etc. This database falls within a category of information EDR classifies as "High Risk Historical Records", or HRHR. EDR's HRHR effort presents unique and sometimes proprietary data about past sites and operations that typically create environmental concerns, but may not show up in current government records searches.

Date of Government Version: N/A
Date Data Arrived at EDR: N/A
Date Made Active in Reports: N/A
Number of Days to Update: N/A

Source: EDR, Inc.
Telephone: N/A
Last EDR Contact: N/A
Next Scheduled EDR Contact: N/A
Data Release Frequency: Varies

MS RGA HWS: Recovered Government Archive State Hazardous Waste Facilities List

The EDR Recovered Government Archive State Hazardous Waste database provides a list of SHWS incidents derived from historical databases and includes many records that no longer appear in current government lists. Compiled from Records formerly available from the Department of Environmental Quality in Mississippi.

Date of Government Version: N/A
Date Data Arrived at EDR: 07/01/2013
Date Made Active in Reports: 01/08/2014
Number of Days to Update: 191

Source: Department of Environmental Quality
Telephone: N/A
Last EDR Contact: 06/01/2012
Next Scheduled EDR Contact: N/A
Data Release Frequency: Varies

MS RGA LUST: Recovered Government Archive Leaking Underground Storage Tank

The EDR Recovered Government Archive Leaking Underground Storage Tank database provides a list of LUST incidents derived from historical databases and includes many records that no longer appear in current government lists. Compiled from Records formerly available from the Department of Environmental Quality in Mississippi.

Date of Government Version: N/A
Date Data Arrived at EDR: 07/01/2013
Date Made Active in Reports: 01/03/2014
Number of Days to Update: 186

Source: Department of Environmental Quality
Telephone: N/A
Last EDR Contact: 06/01/2012
Next Scheduled EDR Contact: N/A
Data Release Frequency: Varies

GOVERNMENT RECORDS SEARCHED / DATA CURRENCY TRACKING

MS RGA LF: Recovered Government Archive Solid Waste Facilities List

The EDR Recovered Government Archive Landfill database provides a list of landfills derived from historical databases and includes many records that no longer appear in current government lists. Compiled from Records formerly available from the Department of Environmental Quality in Mississippi.

Date of Government Version: N/A	Source: Department of Environmental Quality
Date Data Arrived at EDR: 07/01/2013	Telephone: N/A
Date Made Active in Reports: 01/20/2014	Last EDR Contact: 06/01/2012
Number of Days to Update: 203	Next Scheduled EDR Contact: N/A
	Data Release Frequency: Varies

LA RGA LUST: Recovered Government Archive Leaking Underground Storage Tank

The EDR Recovered Government Archive Leaking Underground Storage Tank database provides a list of LUST incidents derived from historical databases and includes many records that no longer appear in current government lists. Compiled from Records formerly available from the Department of Environmental Quality in Louisiana.

Date of Government Version: N/A	Source: Department of Environmental Quality
Date Data Arrived at EDR: 07/01/2013	Telephone: N/A
Date Made Active in Reports: 01/03/2014	Last EDR Contact: 06/01/2012
Number of Days to Update: 186	Next Scheduled EDR Contact: N/A
	Data Release Frequency: Varies

LA RGA LF: Recovered Government Archive Solid Waste Facilities List

The EDR Recovered Government Archive Landfill database provides a list of landfills derived from historical databases and includes many records that no longer appear in current government lists. Compiled from Records formerly available from the Department of Environmental Quality in Louisiana.

Date of Government Version: N/A	Source: Department of Environmental Quality
Date Data Arrived at EDR: 07/01/2013	Telephone: N/A
Date Made Active in Reports: 01/15/2014	Last EDR Contact: 06/01/2012
Number of Days to Update: 198	Next Scheduled EDR Contact: N/A
	Data Release Frequency: Varies

LA RGA HWS: Recovered Government Archive State Hazardous Waste Facilities List

The EDR Recovered Government Archive State Hazardous Waste database provides a list of SHWS incidents derived from historical databases and includes many records that no longer appear in current government lists. Compiled from Records formerly available from the Department of Environmental Quality in Louisiana.

Date of Government Version: N/A	Source: Department of Environmental Quality
Date Data Arrived at EDR: 07/01/2013	Telephone: N/A
Date Made Active in Reports: 01/03/2014	Last EDR Contact: 06/01/2012
Number of Days to Update: 186	Next Scheduled EDR Contact: N/A
	Data Release Frequency: Varies

OTHER DATABASE(S)

Depending on the geographic area covered by this report, the data provided in these specialty databases may or may not be complete. For example, the existence of wetlands information data in a specific report does not mean that all wetlands in the area covered by the report are included. Moreover, the absence of any reported wetlands information does not necessarily mean that wetlands do not exist in the area covered by the report.

NY MANIFEST: Facility and Manifest Data

Manifest is a document that lists and tracks hazardous waste from the generator through transporters to a TSD facility.

Date of Government Version: 05/01/2016	Source: Department of Environmental Conservation
Date Data Arrived at EDR: 05/06/2016	Telephone: 518-402-8651
Date Made Active in Reports: 06/17/2016	Last EDR Contact: 05/06/2016
Number of Days to Update: 42	Next Scheduled EDR Contact: 08/15/2016
	Data Release Frequency: Annually

GOVERNMENT RECORDS SEARCHED / DATA CURRENCY TRACKING

PA MANIFEST: Manifest Information

Hazardous waste manifest information.

Date of Government Version: 12/31/2014

Date Data Arrived at EDR: 07/24/2015

Date Made Active in Reports: 08/18/2015

Number of Days to Update: 25

Source: Department of Environmental Protection

Telephone: 717-783-8990

Last EDR Contact: 07/18/2016

Next Scheduled EDR Contact: 10/31/2016

Data Release Frequency: Annually

Oil/Gas Pipelines

Source: PennWell Corporation

Petroleum Bundle (Crude Oil, Refined Products, Petrochemicals, Gas Liquids (LPG/NGL), and Specialty Gases (Miscellaneous)) N = Natural Gas Bundle (Natural Gas, Gas Liquids (LPG/NGL), and Specialty Gases (Miscellaneous)). This map includes information copyrighted by PennWell Corporation. This information is provided on a best effort basis and PennWell Corporation does not guarantee its accuracy nor warrant its fitness for any particular purpose. Such information has been reprinted with the permission of PennWell.

Electric Power Transmission Line Data

Source: PennWell Corporation

This map includes information copyrighted by PennWell Corporation. This information is provided on a best effort basis and PennWell Corporation does not guarantee its accuracy nor warrant its fitness for any particular purpose. Such information has been reprinted with the permission of PennWell.

Sensitive Receptors: There are individuals deemed sensitive receptors due to their fragile immune systems and special sensitivity to environmental discharges. These sensitive receptors typically include the elderly, the sick, and children. While the location of all sensitive receptors cannot be determined, EDR indicates those buildings and facilities - schools, daycares, hospitals, medical centers, and nursing homes - where individuals who are sensitive receptors are likely to be located.

AHA Hospitals:

Source: American Hospital Association, Inc.

Telephone: 312-280-5991

The database includes a listing of hospitals based on the American Hospital Association's annual survey of hospitals.

Medical Centers: Provider of Services Listing

Source: Centers for Medicare & Medicaid Services

Telephone: 410-786-3000

A listing of hospitals with Medicare provider number, produced by Centers of Medicare & Medicaid Services, a federal agency within the U.S. Department of Health and Human Services.

Nursing Homes

Source: National Institutes of Health

Telephone: 301-594-6248

Information on Medicare and Medicaid certified nursing homes in the United States.

Public Schools

Source: National Center for Education Statistics

Telephone: 202-502-7300

The National Center for Education Statistics' primary database on elementary and secondary public education in the United States. It is a comprehensive, annual, national statistical database of all public elementary and secondary schools and school districts, which contains data that are comparable across all states.

Private Schools

Source: National Center for Education Statistics

Telephone: 202-502-7300

The National Center for Education Statistics' primary database on private school locations in the United States.

Daycare Centers: Child Care Listing

Source: Department of Health

Telephone: 601-576-7613

Flood Zone Data: This data, available in select counties across the country, was obtained by EDR in 2003 & 2011 from the Federal Emergency Management Agency (FEMA). Data depicts 100-year and 500-year flood zones as defined by FEMA.

NWI: National Wetlands Inventory. This data, available in select counties across the country, was obtained by EDR in 2002, 2005 and 2010 from the U.S. Fish and Wildlife Service.

State Wetlands Data: Wetland Inventory

Source: US Fish & Wildlife Service

Telephone: 703-358-2171

Earthquake Fault Lines: The fault lines displayed on EDR's Topographic map are digitized quaternary faultlines, prepared in 1975 by the United State Geological Survey

GOVERNMENT RECORDS SEARCHED / DATA CURRENCY TRACKING

STREET AND ADDRESS INFORMATION

© 2015 TomTom North America, Inc. All rights reserved. This material is proprietary and the subject of copyright protection and other intellectual property rights owned by or licensed to Tele Atlas North America, Inc. The use of this material is subject to the terms of a license agreement. You will be held liable for any unauthorized copying or disclosure of this material.