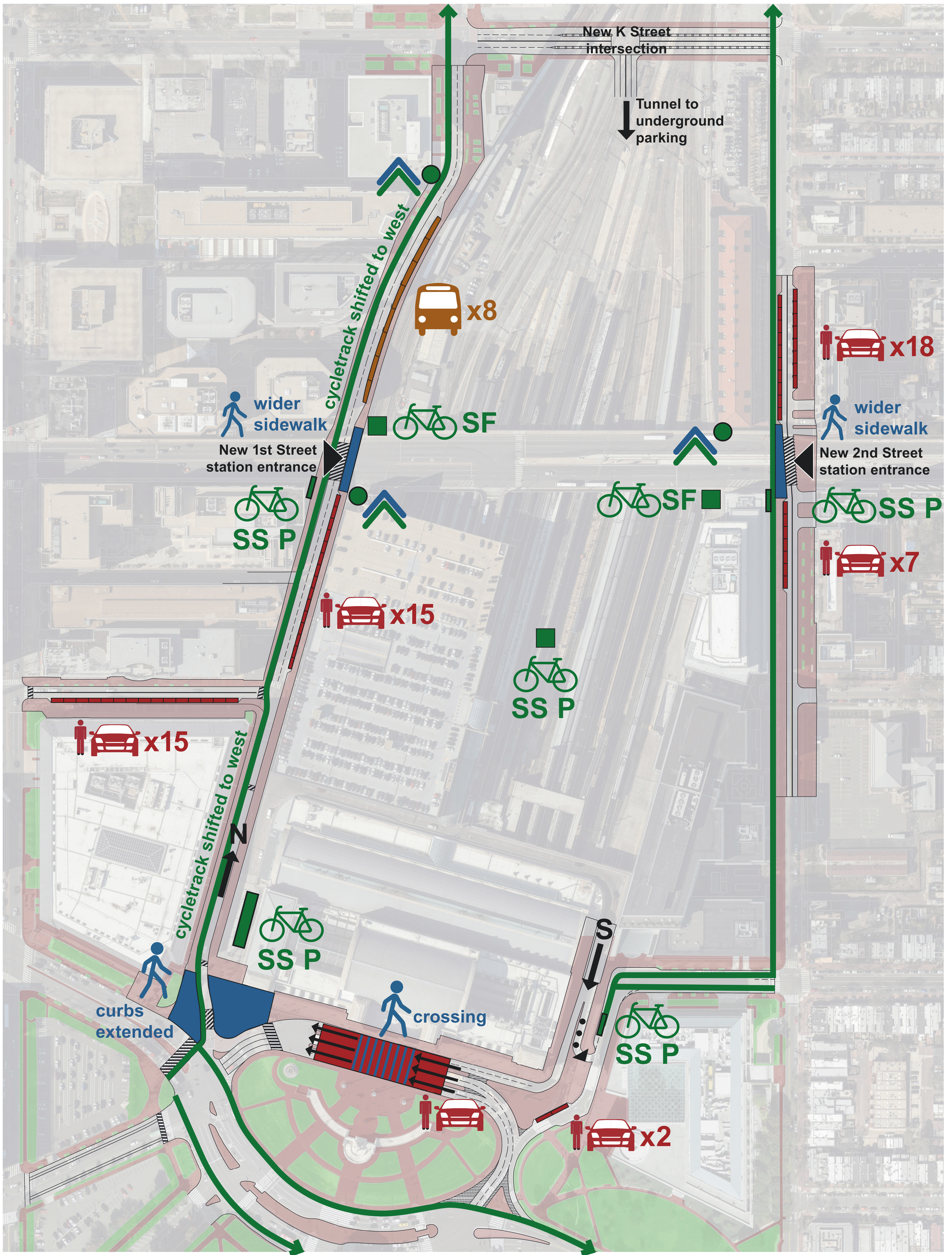


MULTIMODAL PLANNING FOR ALL ALTERNATIVES

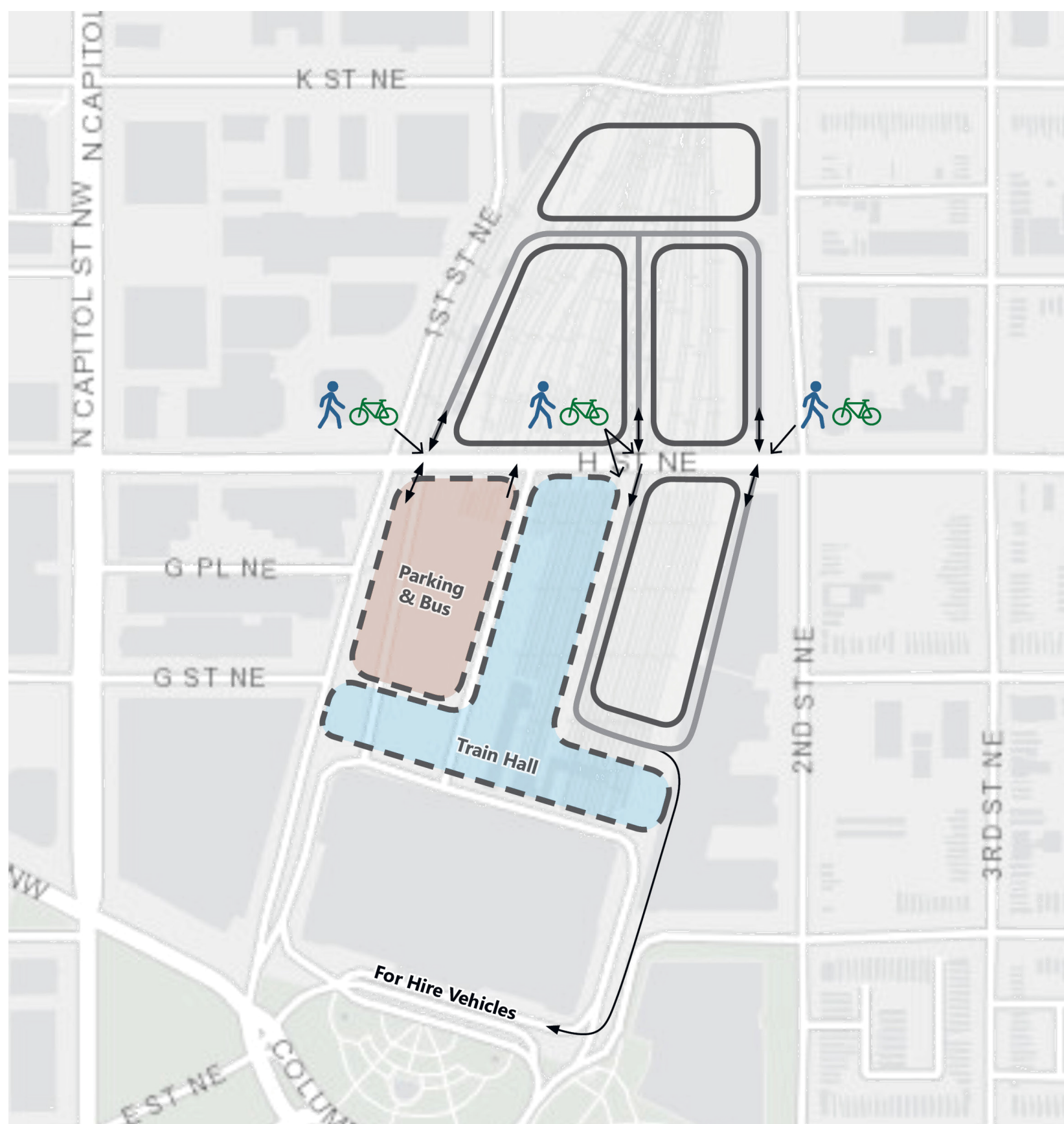


 Pedestrian	 Bicycle - Storage Facility (SF) - Share Station (SS) - Parking (P)	 Pedestrian & Bike Vertical Connection	 Sight-Seeing Bus Spaces	 Pick-Up/Drop-off Spaces
-----------------------------------------------------------------------------------------------	-----------------------------------------------------------------------------------------------------------------------------------------------------------------	---------------------------------------------------------------------------------------------------------------------------	---------------------------------------------------------------------------------------------------------------	---------------------------------------------------------------------------------------------------------------

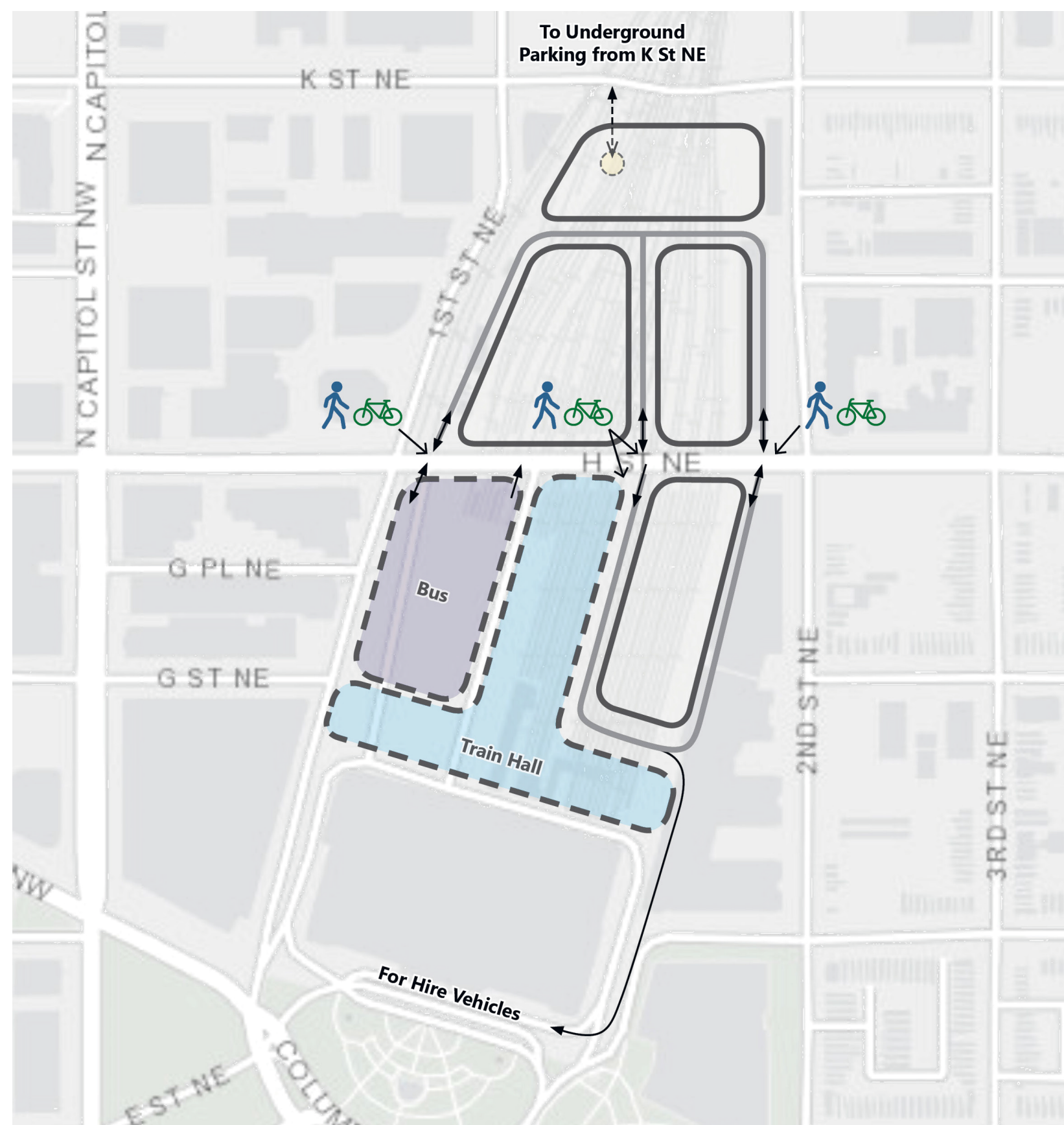
MULTIMODAL PLANNING - H STREET LEVEL

*For illustrative purposes only - not to scale

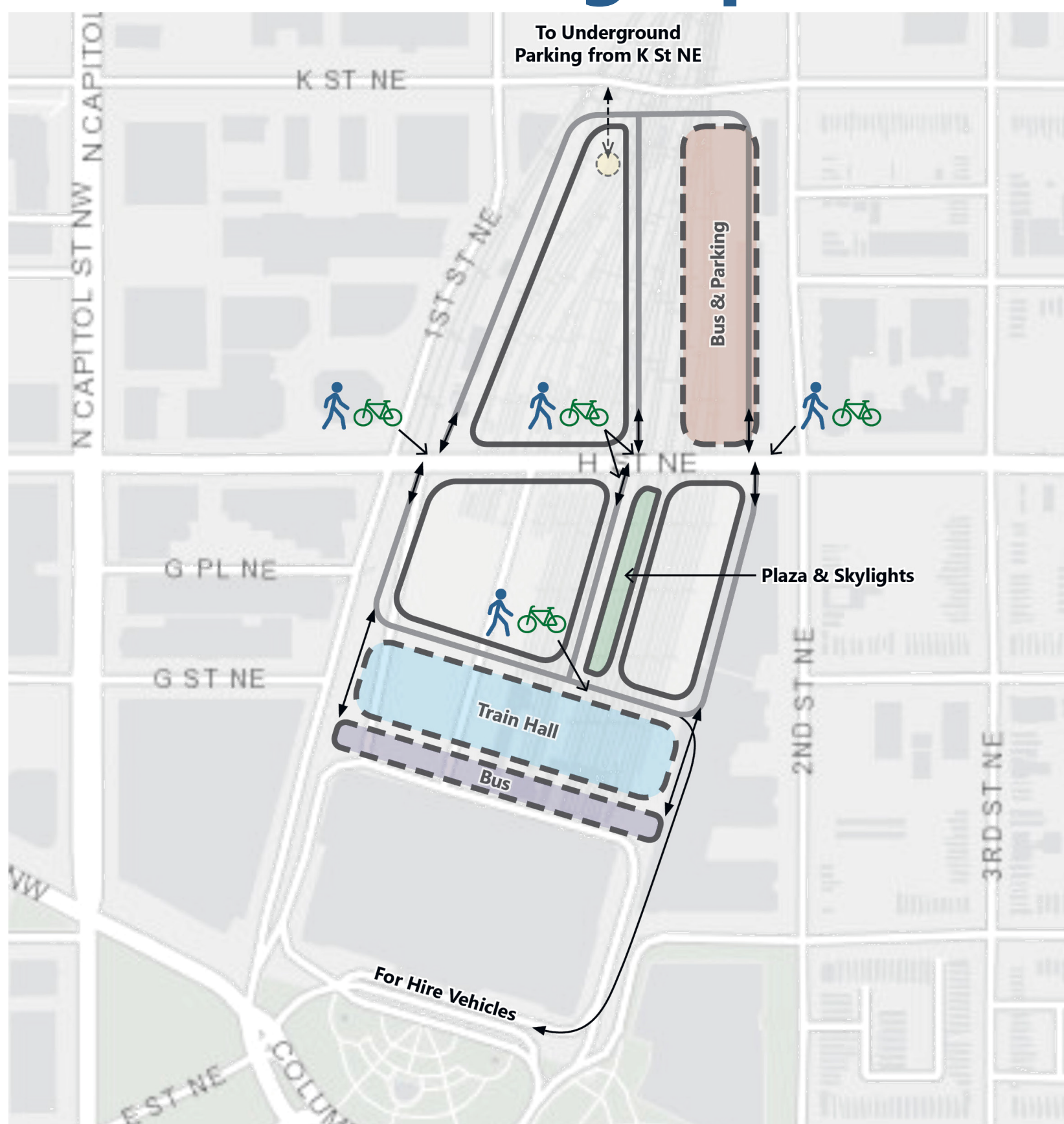
Alternative A



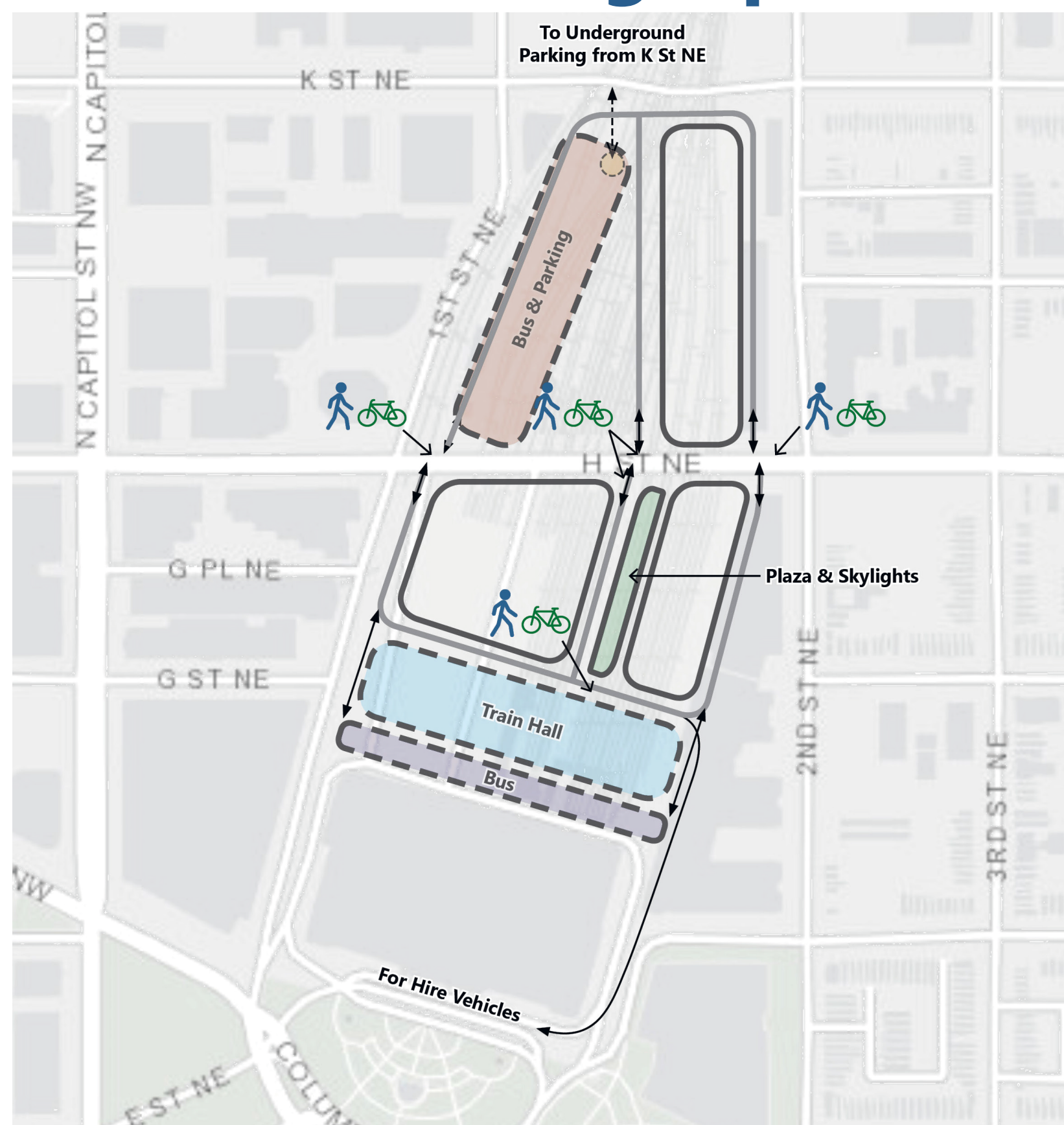
Alternative B



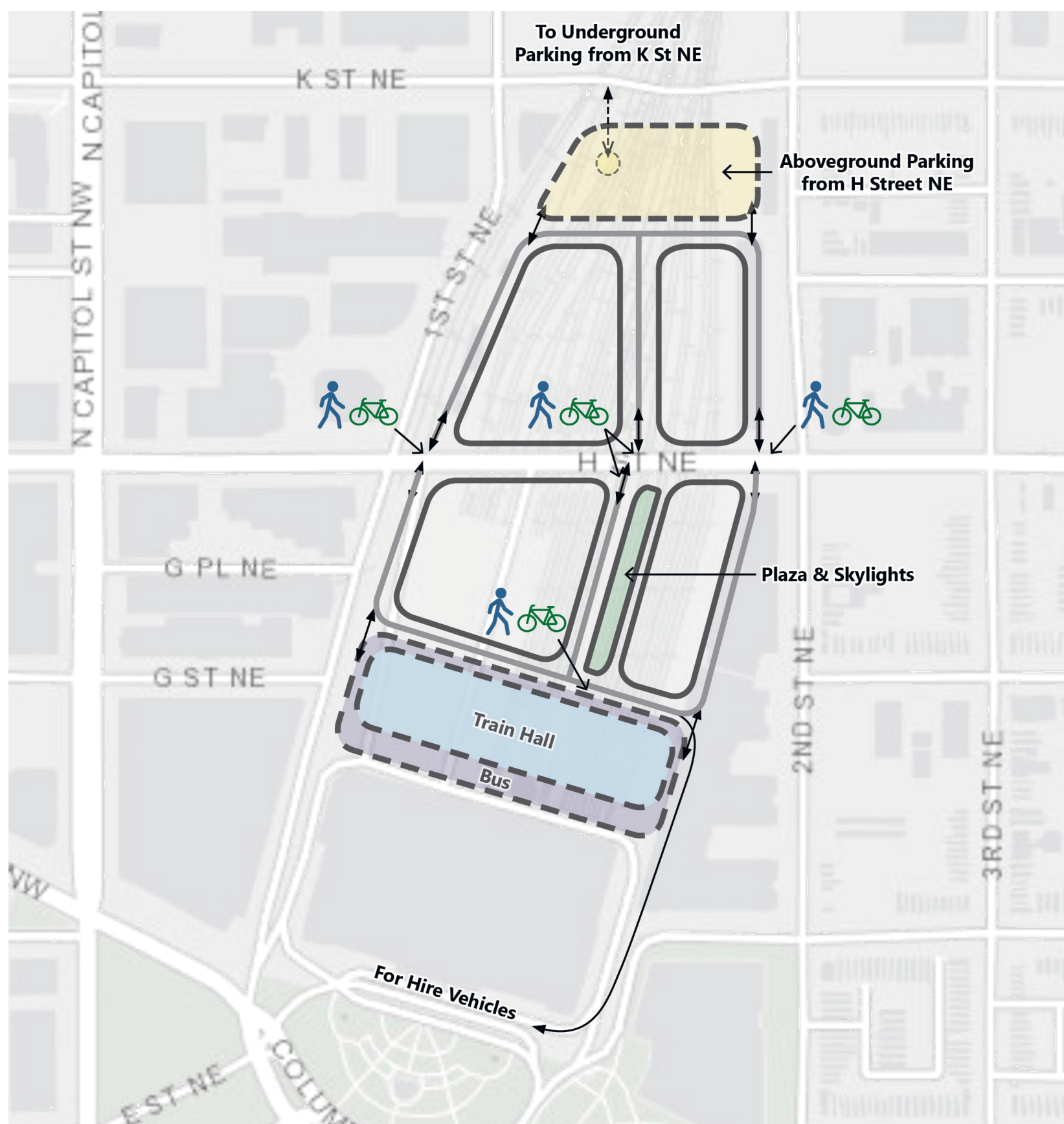
Alternative C East Parking Option



Alternative C West Parking Option



Alternative D



Alternative E

