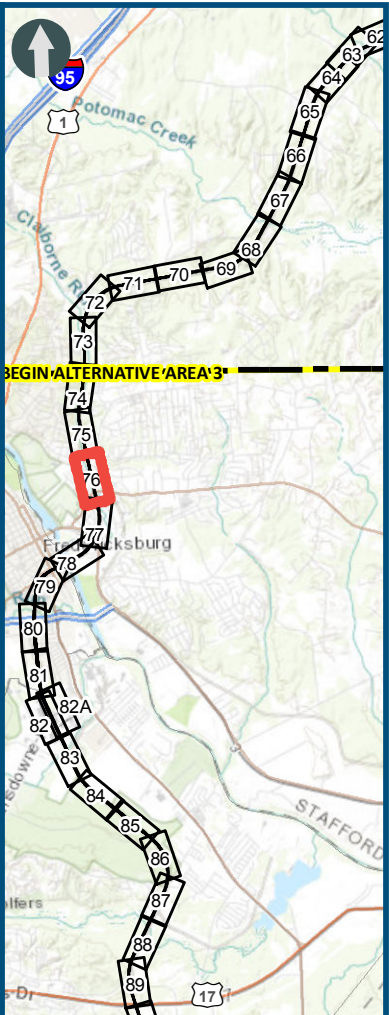
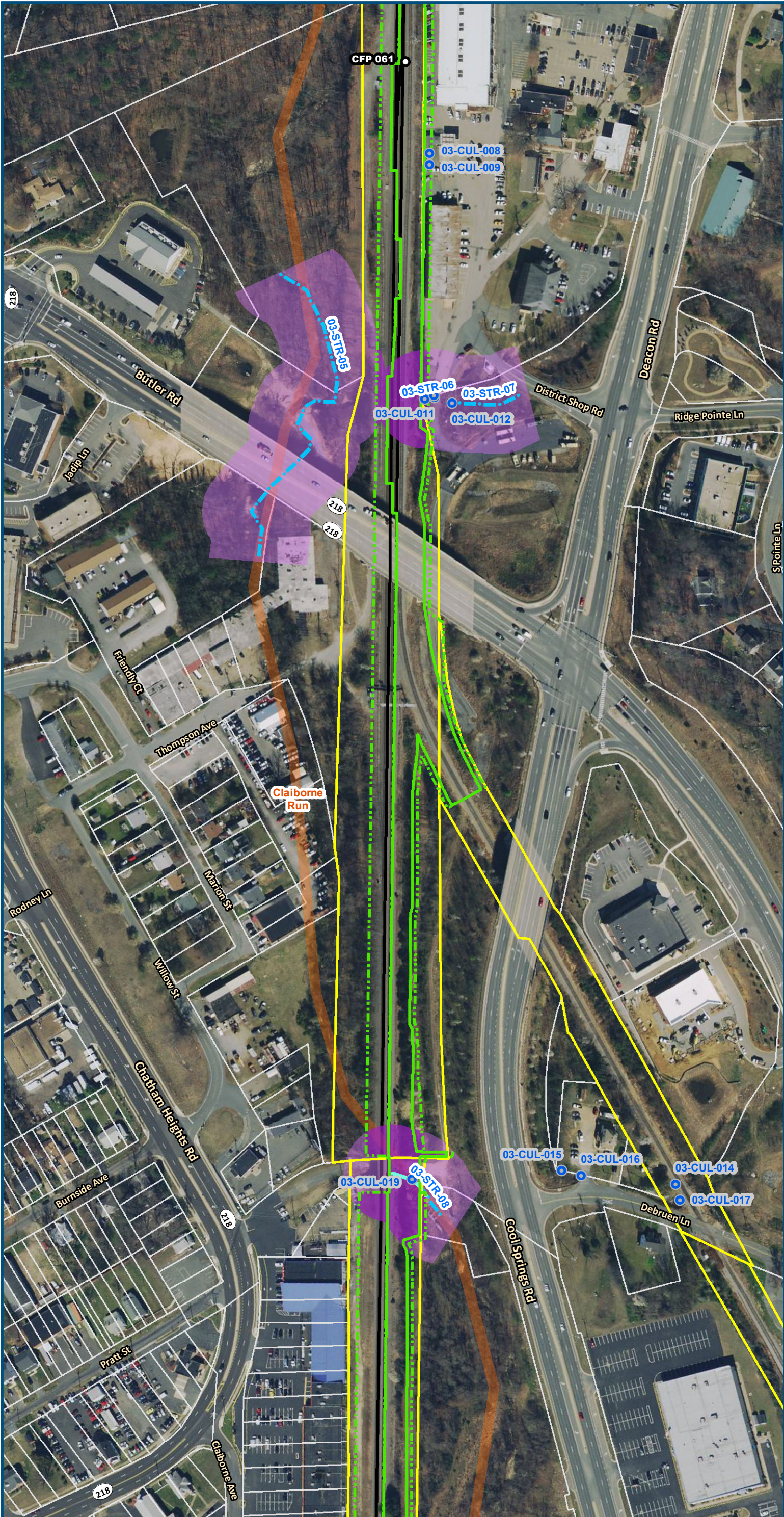


0 100 200
Feet
1 inch = 200 feet
@ 11 x 17 inches
Projection: Lambert Conformal Conic
State Plane Virginia North FIPS 4501 Feet
North American Datum of 1983
Imagery/Basemap Source: 2015-2017 VGIN
Aerial Imagery; ESRI World Transportation

- Legend**
- Permanent Limits of Disturbance
 - Temporary Limits of Disturbance
 - CSXT Mileposts
 - Track - Existing
 - Existing Stations
 - Culverts
 - Delineated Stream Impacts
 - Delineated Streams
 - Major River Impacts
 - Waterbodies
 - Delineated Wetlands
 - Delineated Wetland Impacts
 - Resource Protection Areas
 - Resource Protection Area Impacts
 - Impaired Waters (Virginia Department of Environmental Quality)
 - CSXT ROW (County Parcel Data)
 - City/County Parcels
 - City/County Boundary

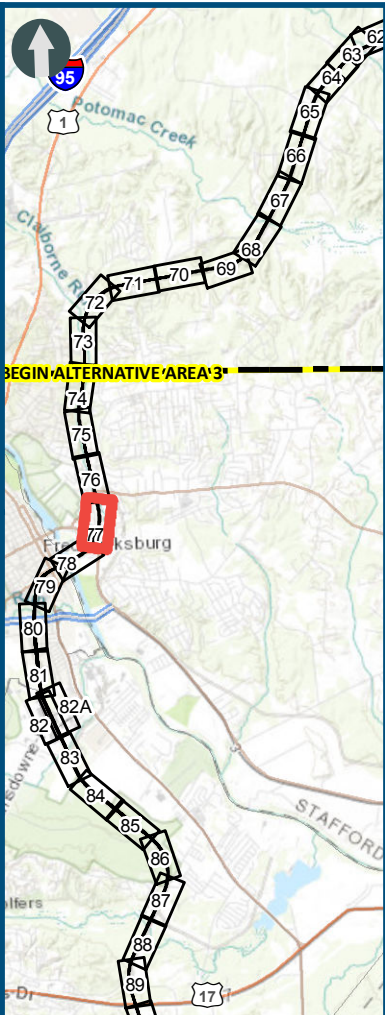
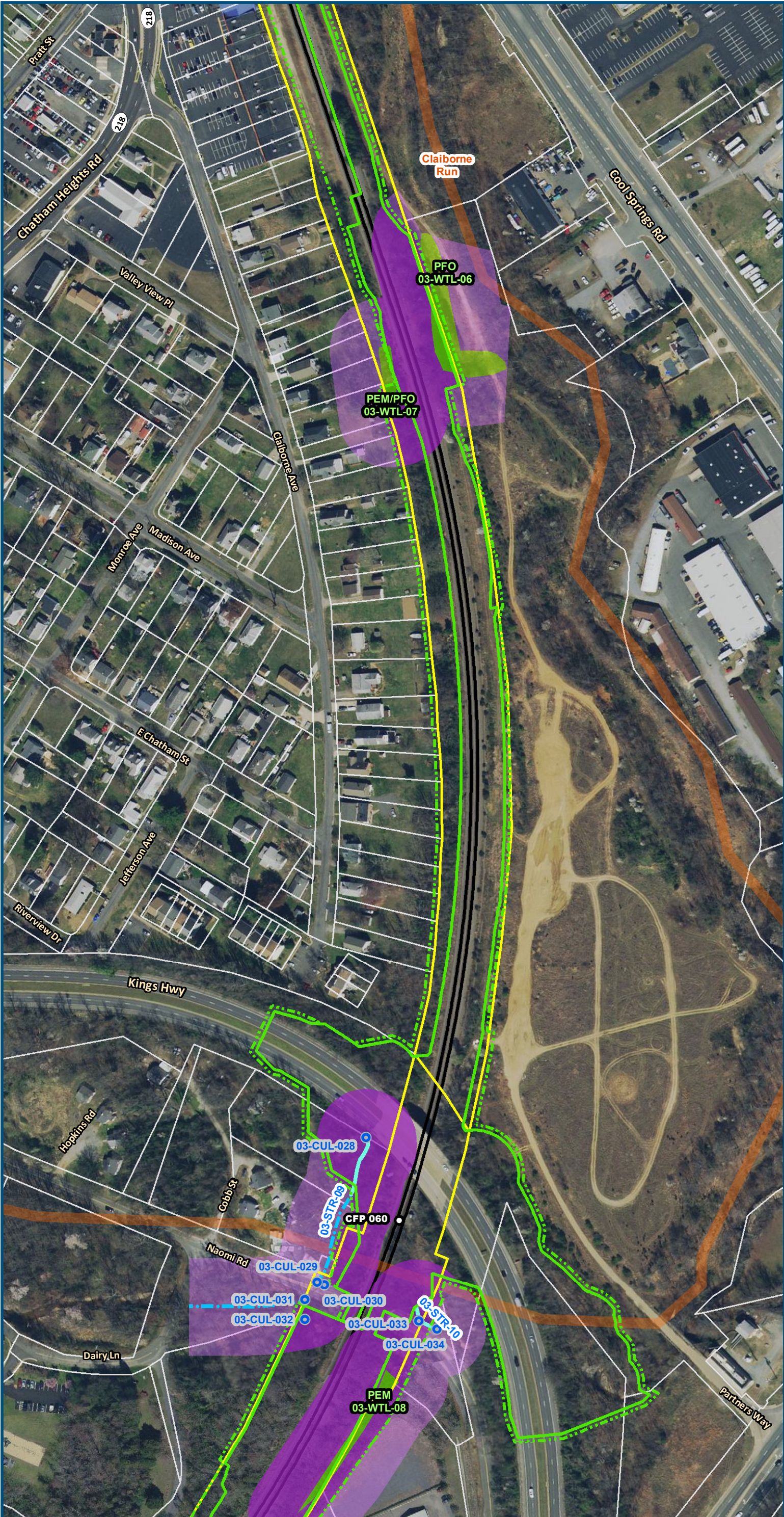
Figure M-1
Preferred Alternative –
Potential Impacts to
Wetlands and Streams
Sheet 75 of 217



0 100 200
Feet
1 inch = 200 feet
@ 11 x 17 inches
Projection: Lambert Conformal Conic
State Plane Virginia North FIPS 4501 Feet
North American Datum of 1983
Imagery/Basemap Source: 2015-2017 VGIN
Aerial Imagery; ESRI World Transportation

- Legend**
- Permanent Limits of Disturbance
 - Temporary Limits of Disturbance
 - CSXT Mileposts
 - Track - Existing
 - Existing Stations
 - Culverts
 - Delineated Stream Impacts
 - Delineated Streams
 - Major River Impacts
 - Waterbodies
 - Delineated Wetlands
 - Delineated Wetland Impacts
 - Resource Protection Areas
 - Resource Protection Area Impacts
 - Impaired Waters (Virginia Department of Environmental Quality)
 - CSXT ROW (County Parcel Data)
 - City/County Parcels
 - City/County Boundary

Figure M-1
Preferred Alternative –
Potential Impacts to
Wetlands and Streams
Sheet 76 of 217

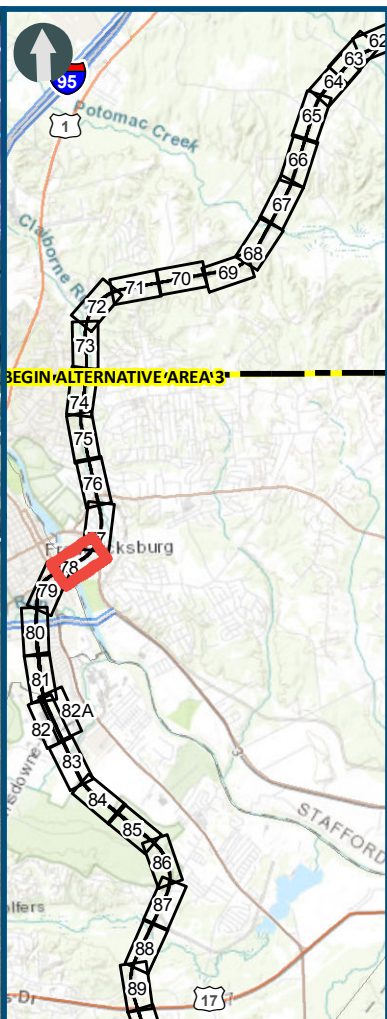
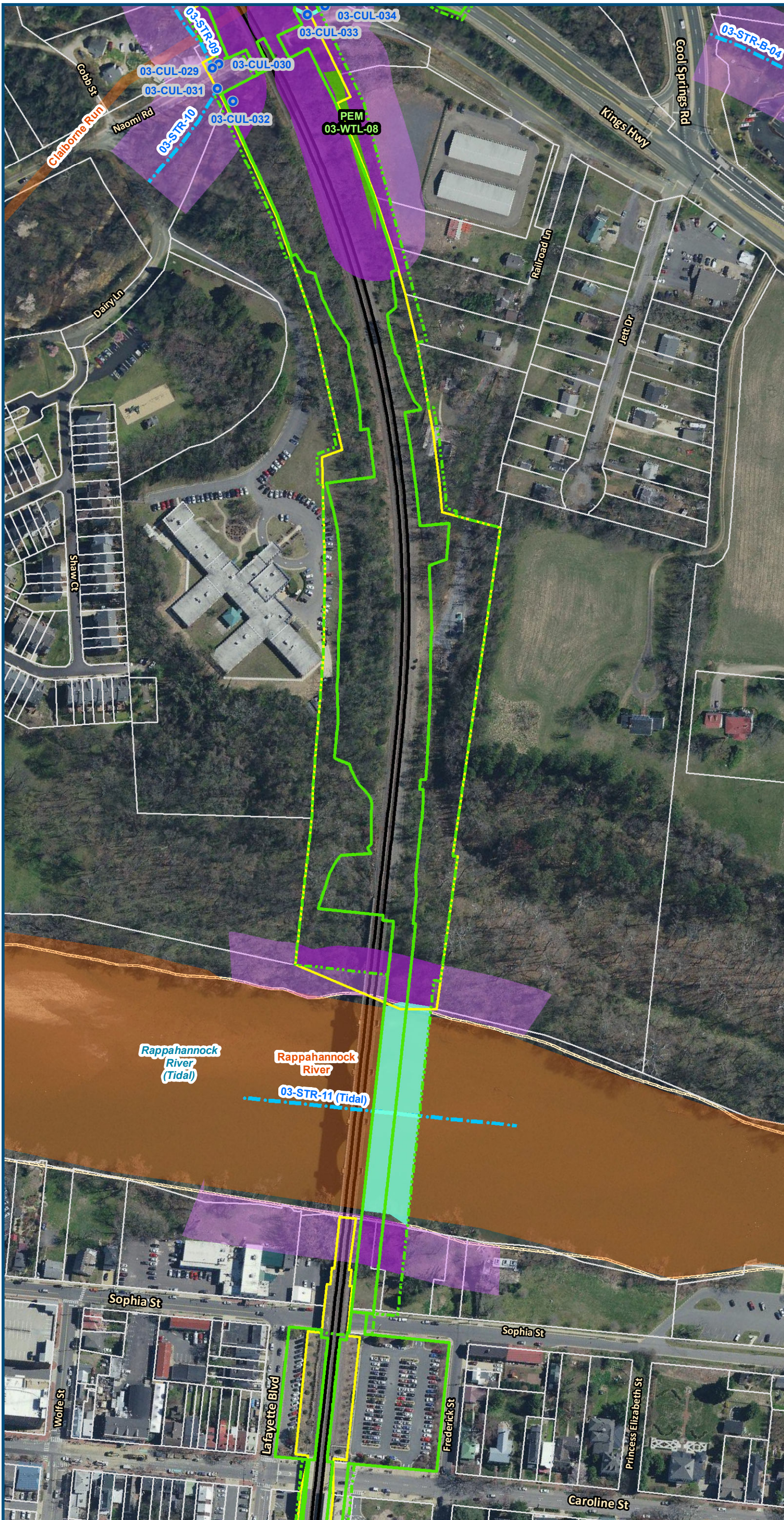


0 100 200
Feet
1 inch = 200 feet
@ 11 x 17 inches
Projection: Lambert Conformal Conic
State Plane Virginia North FIPS 4501 Feet
North American Datum of 1983
Imagery/Basemap Source: 2015-2017 VGIN
Aerial Imagery; ESRI World Transportation

- Legend**
- Permanent Limits of Disturbance
 - Temporary Limits of Disturbance
 - CSXT Mileposts
 - Track - Existing
 - Existing Stations
 - Culverts
 - Delineated Stream Impacts
 - Delineated Streams
 - Major River Impacts
 - Waterbodies
 - Delineated Wetlands
 - Delineated Wetland Impacts
 - Resource Protection Areas
 - Resource Protection Area Impacts
 - Impaired Waters (Virginia Department of Environmental Quality)
 - CSXT ROW (County Parcel Data)
 - City/County Parcels
 - City/County Boundary

Figure M-1
Preferred Alternative –
Potential Impacts to
Wetlands and Streams
Sheet 77 of 217

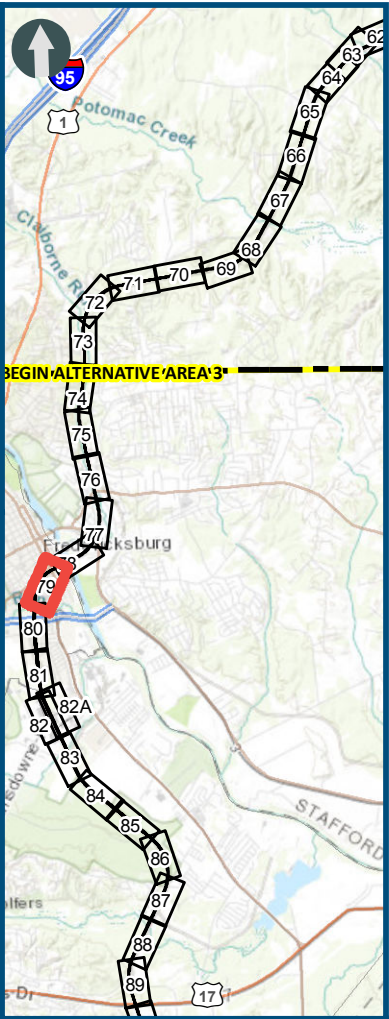
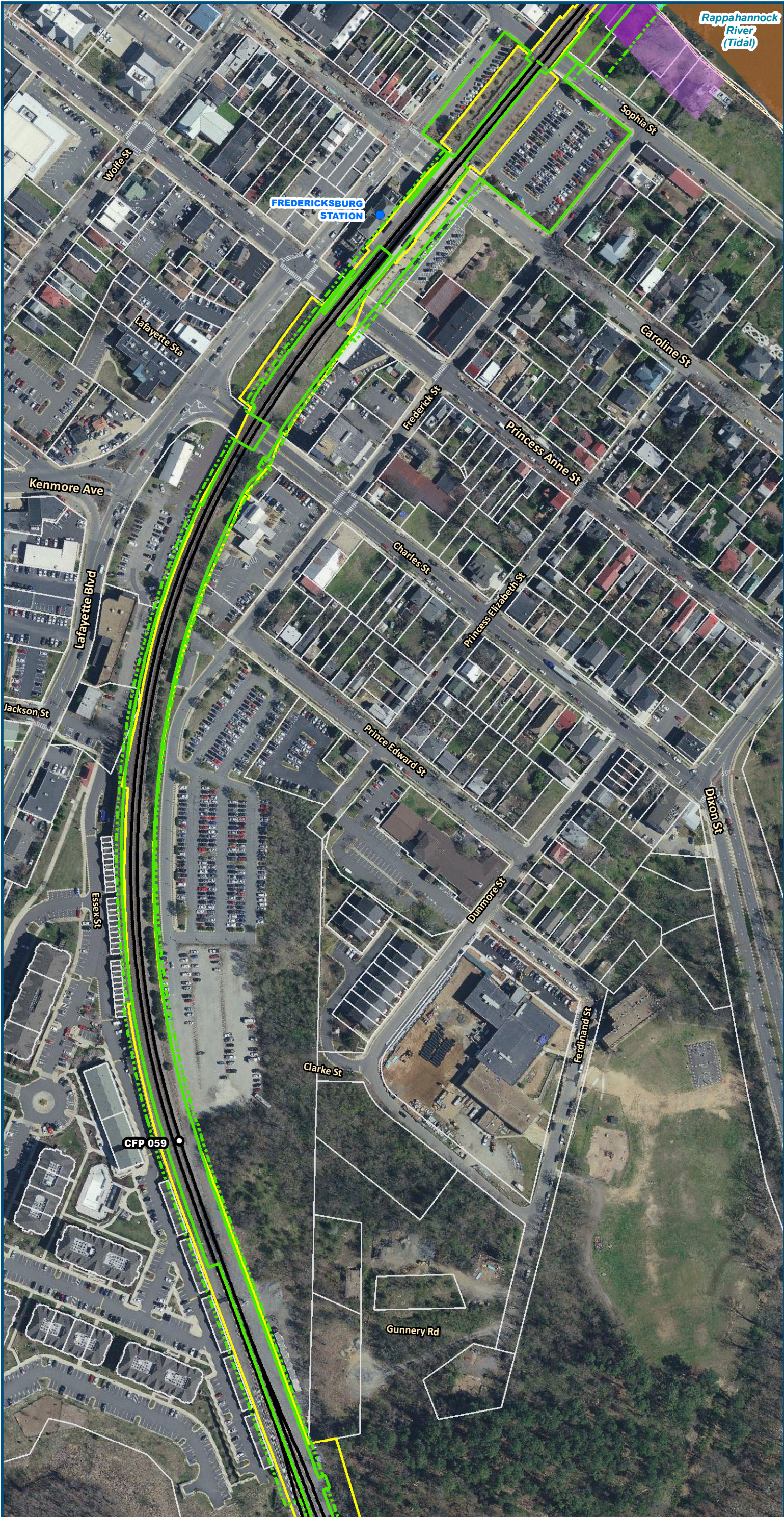
\\dismain\GIS_DATA\GIS\Projects\011545_VA Dept of Rail-Public Transportation\0239056_RAPS-4\AllDev-Concept\Eng\map_docs\mxd\FEIS\Map_M-1_WetlandsStreams_11x17.mxd | Last Updated: 12.06.2018



0 100 200
Feet
1 inch = 200 feet
@ 11 x 17 inches
Projection: Lambert Conformal Conic
State Plane Virginia North FIPS 4501 Feet
North American Datum of 1983
Imagery/Basemap Source: 2015-2017 VGIN
Aerial Imagery; ESRI World Transportation

- Legend**
- Permanent Limits of Disturbance
 - Temporary Limits of Disturbance
 - CSXT Mileposts
 - Track - Existing
 - Existing Stations
 - Culverts
 - Delineated Stream Impacts
 - Delineated Streams
 - Major River Impacts
 - Waterbodies
 - Delineated Wetlands
 - Delineated Wetland Impacts
 - Resource Protection Areas
 - Resource Protection Area Impacts
 - Impaired Waters (Virginia Department of Environmental Quality)
 - CSXT ROW (County Parcel Data)
 - City/County Parcels
 - City/County Boundary

Figure M-1
Preferred Alternative –
Potential Impacts to
Wetlands and Streams
Sheet 78 of 217



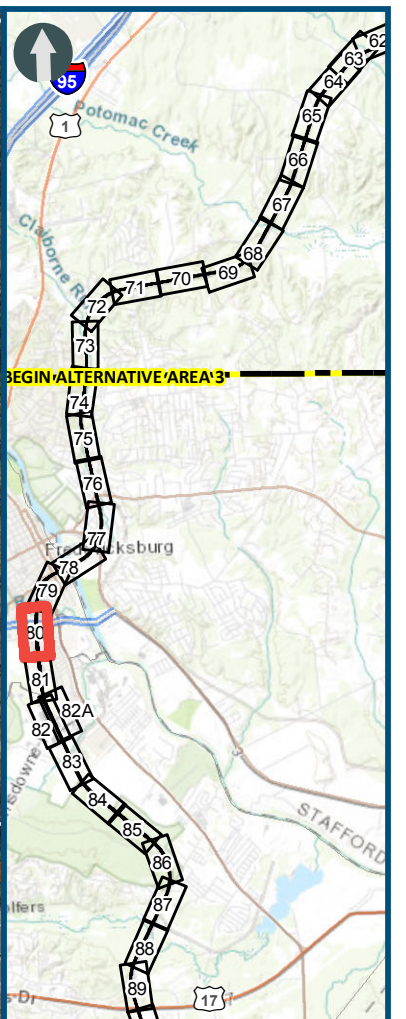
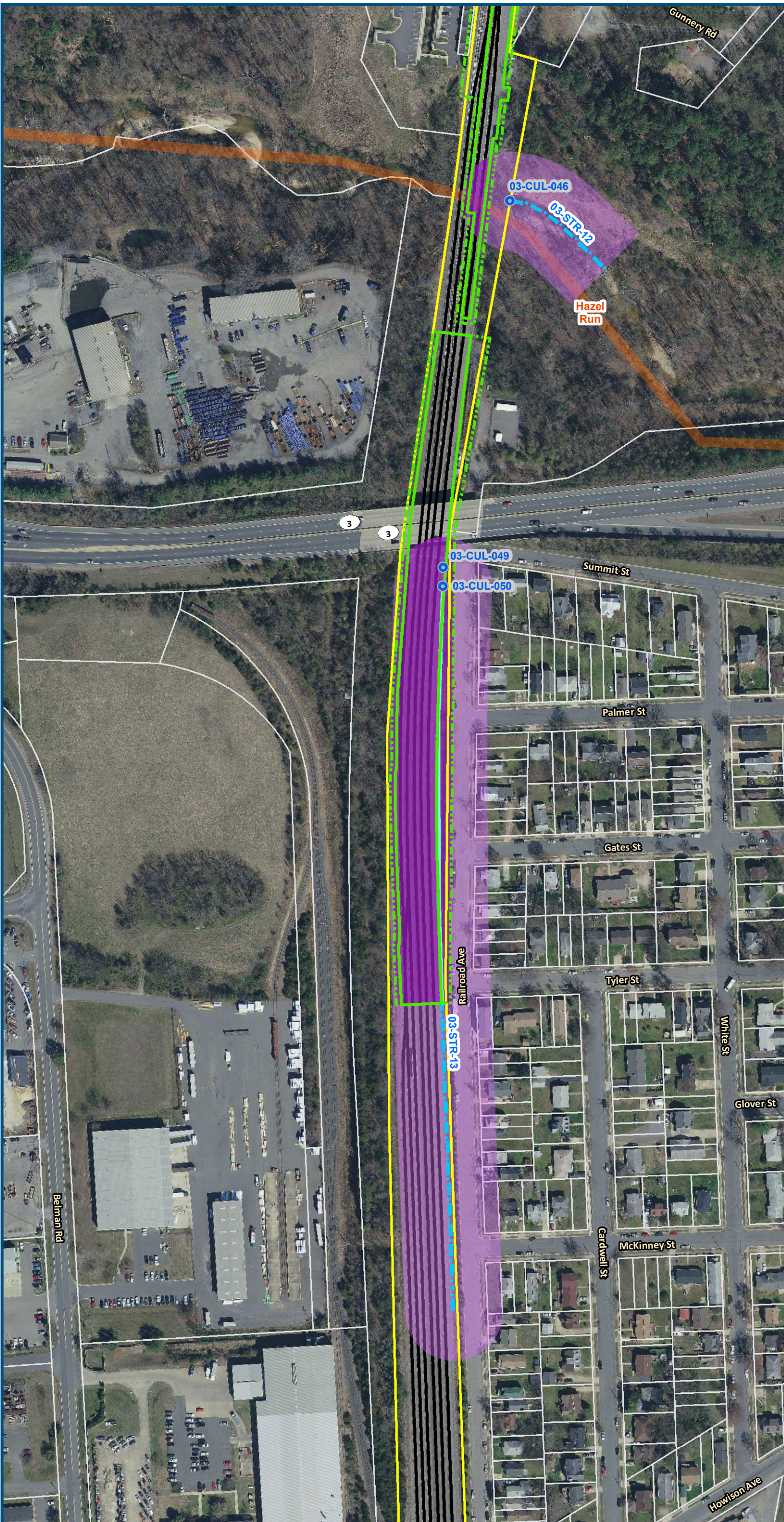
0 100 200
Feet
1 inch = 200 feet
@ 11 x 17 inches
Projection: Lambert Conformal Conic
State Plane Virginia North FIPS 4501 Feet
North American Datum of 1983
Imagery/Basemap Source: 2015-2017 VGIN
Aerial Imagery; ESRI World Transportation

- Legend**
- Permanent Limits of Disturbance
 - Temporary Limits of Disturbance
 - CSXT Mileposts
 - Track - Existing
 - Existing Stations
 - Culverts
 - Delineated Stream Impacts
 - Delineated Streams
 - Major River Impacts
 - Waterbodies
 - Delineated Wetlands
 - Delineated Wetland Impacts
 - Resource Protection Areas
 - Resource Protection Area Impacts
 - Impaired Waters (Virginia Department of Environmental Quality)
 - CSXT ROW (County Parcel Data)
 - City/County Parcels
 - City/County Boundary

Figure M-1
Preferred Alternative –
Potential Impacts to
Wetlands and Streams
Sheet 79 of 217

\\dlmain\GIS_DATA\GIS\Projects\011545_VA Dept of Rail\Public\Transportation\0239056_RAPS-4\Dev-Concept\Eng\map_docs\mxd\FEIS\Map_1_WetlandsStreams_11x17.mxd | Last Updated: 12/06/2018

\\dlsmain\GIS_DATA\GIS\Projects\011545_VA Dept of Rail-Public Transportation\0239056_RAPS-4\AI\Dev-Concept\Eng\map_docs\mxd\FEIS\Map_M-1_WetlandsStreams_11x17.mxd | Last Updated: 12.06.2018

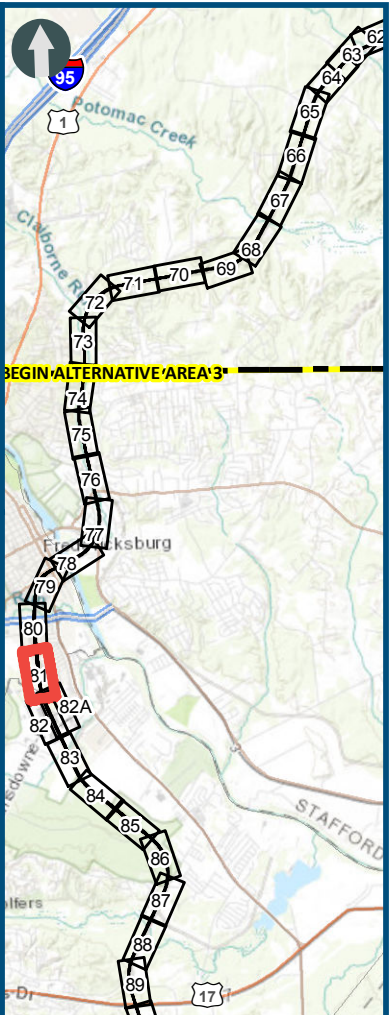
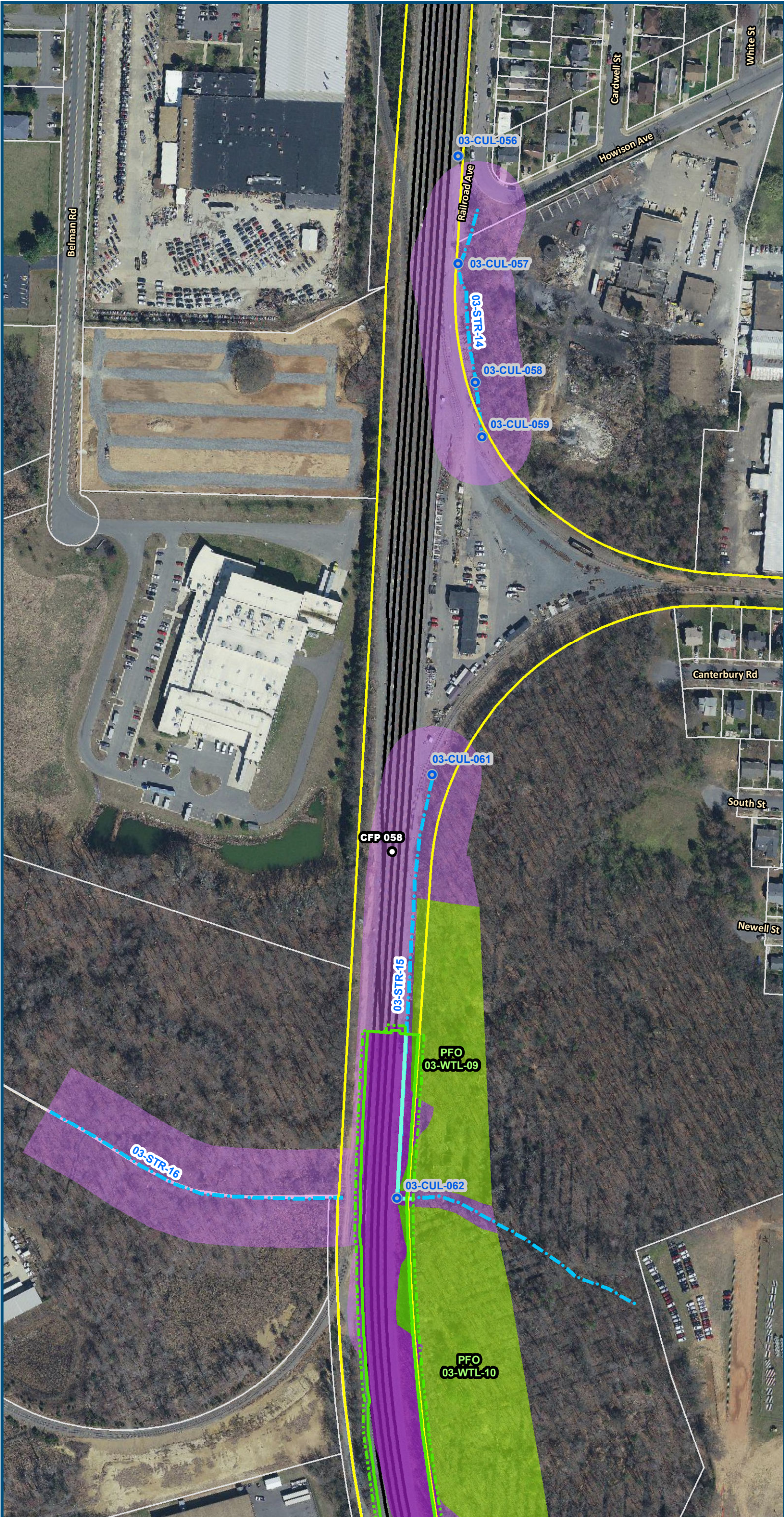


0 100 200
Feet
1 inch = 200 feet
@ 11 x 17 inches
Projection: Lambert Conformal Conic
State Plane Virginia North FIPS 4501 Feet
North American Datum of 1983
Imagery/Basemap Source: 2015-2017 VGIN
Aerial Imagery; ESRI World Transportation

Legend

- Permanent Limits of Disturbance
 - Temporary Limits of Disturbance
 - CSXT Mileposts
 - Track - Existing
 - Existing Stations
 - Culverts
 - Delineated Stream Impacts
 - Delineated Streams
 - Major River Impacts
 - Waterbodies
 - Delineated Wetlands
 - Delineated Wetland Impacts
 - Resource Protection Areas
 - Resource Protection Area Impacts
 - Impaired Waters
 - CSXT ROW (County Parcel Data)
 - City/County Parcels
 - City/County Boundary
- (Virginia Department of Environmental Quality)

Figure M-1
Preferred Alternative –
Potential Impacts to
Wetlands and Streams
Sheet 80 of 217

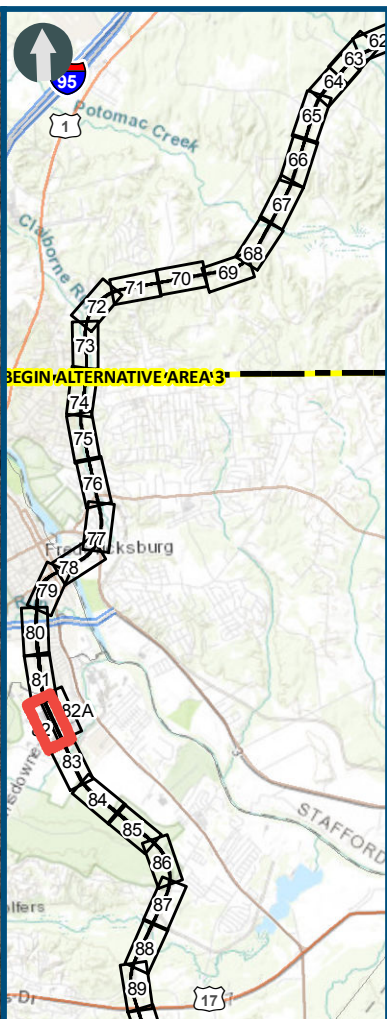
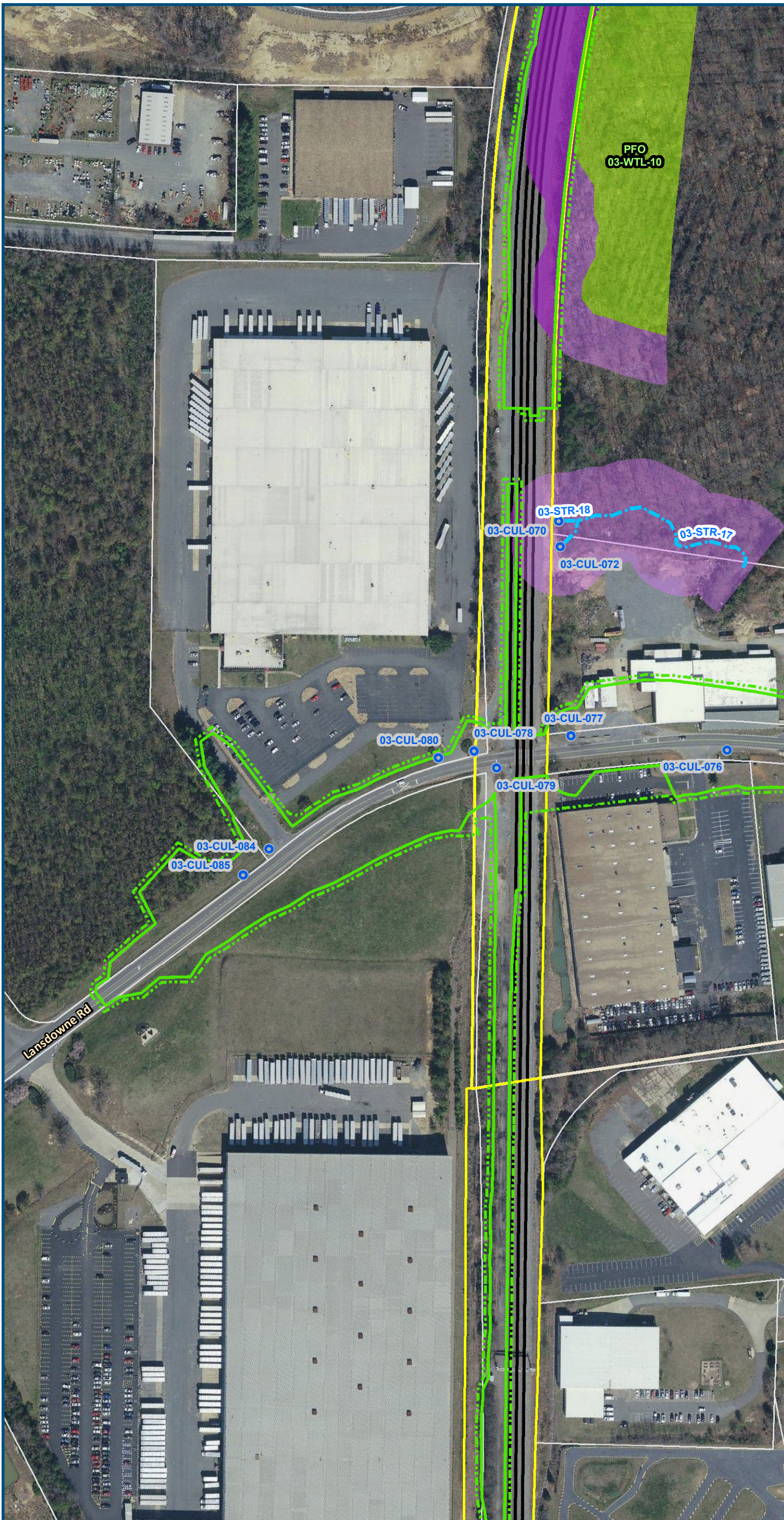


0 100 200
Feet
1 inch = 200 feet
@ 11 x 17 inches
Projection: Lambert Conformal Conic
State Plane Virginia North FIPS 4501 Feet
North American Datum of 1983
Imagery/Basemap Source: 2015-2017 VGIN
Aerial Imagery; ESRI World Transportation

- Legend**
- Permanent Limits of Disturbance
 - Temporary Limits of Disturbance
 - CSXT Mileposts
 - Track - Existing
 - Existing Stations
 - Culverts
 - Delineated Stream Impacts
 - Delineated Streams
 - Major River Impacts
 - Waterbodies
 - Delineated Wetlands
 - Delineated Wetland Impacts
 - Resource Protection Areas
 - Resource Protection Area Impacts
 - Impaired Waters (Virginia Department of Environmental Quality)
 - CSXT ROW (County Parcel Data)
 - City/County Parcels
 - City/County Boundary

Figure M-1
Preferred Alternative –
Potential Impacts to
Wetlands and Streams
Sheet 81 of 217

\\dlmain\GIS_DATA\GIS\Projects\011545_VA Dept of Rail-Public Transportation\0239056_RAPS-4\MapDev-Concept\Eng\map_docs\mxd\FEIS\Map_M-1_WetlandsStreams_11x17.mxd | Last Updated: 12.06.2018

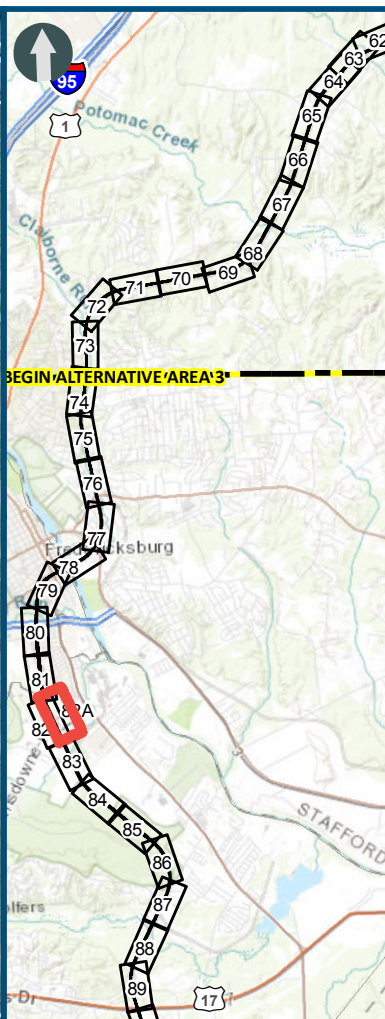
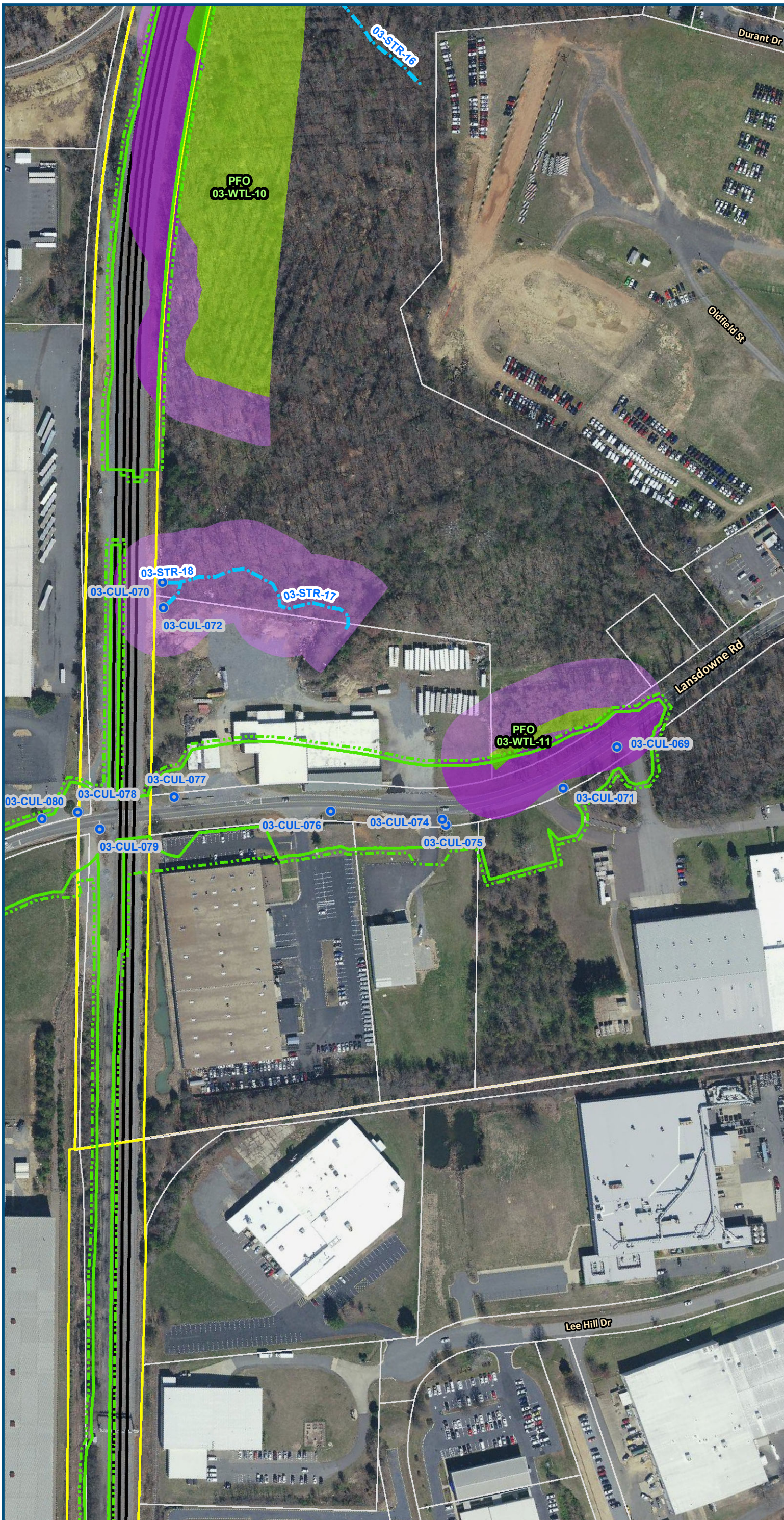


0 100 200
Feet
1 inch = 200 feet
@ 11 x 17 inches
Projection: Lambert Conformal Conic
State Plane Virginia North FIPS 4501 Feet
North American Datum of 1983
Imagery/Basemap Source: 2015-2017 VGIN
Aerial Imagery; ESRI World Transportation

- Legend**
- Permanent Limits of Disturbance
 - Temporary Limits of Disturbance
 - CSXT Mileposts
 - Track - Existing
 - Existing Stations
 - Culverts
 - Delineated Stream Impacts
 - Delineated Streams
 - Major River Impacts
 - Waterbodies
 - Delineated Wetlands
 - Delineated Wetland Impacts
 - Resource Protection Areas
 - Resource Protection Area Impacts
 - Impaired Waters
 - CSXT ROW (County Parcel Data)
 - City/County Parcels
 - City/County Boundary
- (Virginia Department of Environmental Quality)

Figure M-1
Preferred Alternative –
Potential Impacts to
Wetlands and Streams
Sheet 82 of 217

\\dlmain\GIS_DATA\GIS\Projects\011545_VA Dept of Rail\Public\Transportation\0239056_RAPS-4\MapDev-Concept\Eng\map_docs\mxd\FEIS\Map_M-1_WetlandsStreams_11x17.mxd | Last Updated: 12.06.2018



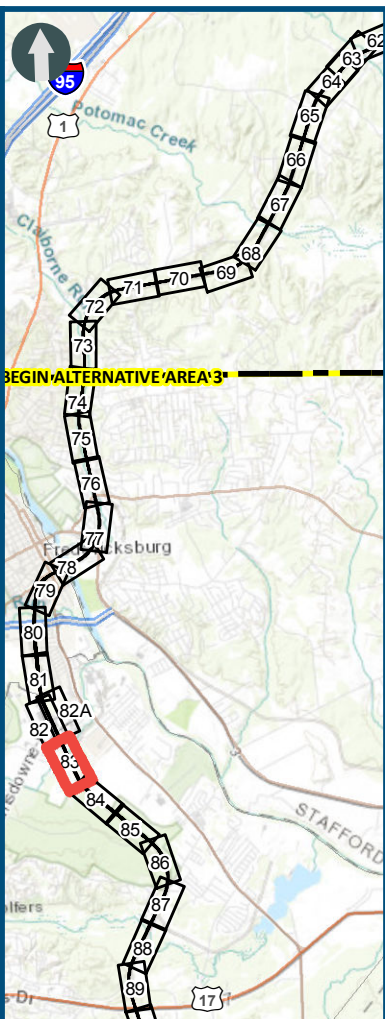
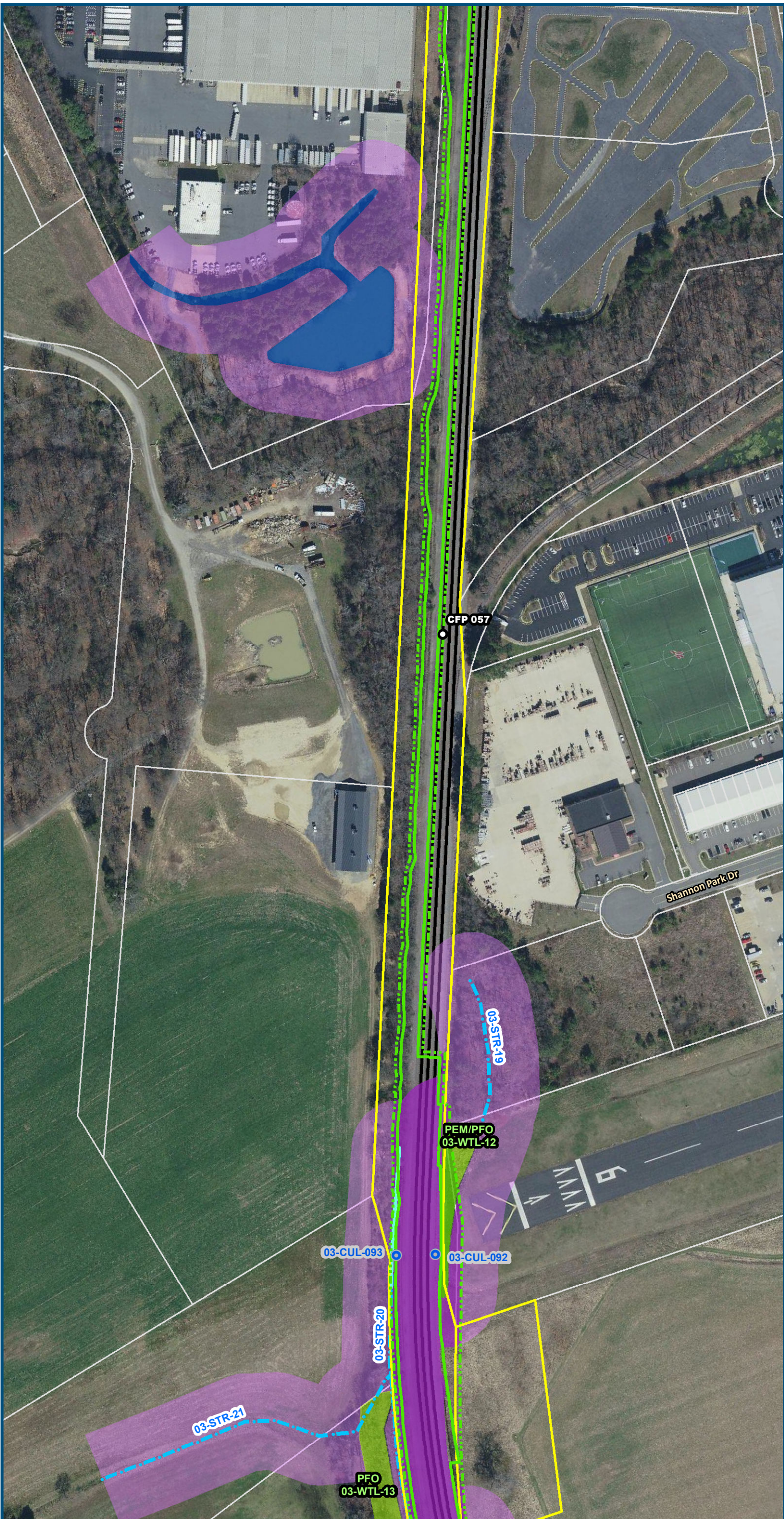
0 100 200
Feet
1 inch = 200 feet
@ 11 x 17 inches
Projection: Lambert Conformal Conic
State Plane Virginia North FIPS 4501 Feet
North American Datum of 1983
Imagery/Basemap Source: 2015-2017 VGIN
Aerial Imagery; ESRI World Transportation

Legend

- Permanent Limits of Disturbance
- Temporary Limits of Disturbance
- CSXT Mileposts
- Track - Existing
- Existing Stations
- Culverts
- Delineated Stream Impacts
- Delineated Streams
- Major River Impacts
- Waterbodies
- Delineated Wetlands
- Delineated Wetland Impacts
- Resource Protection Areas
- Resource Protection Area Impacts
- Impaired Waters
- CSXT ROW (County Parcel Data)
- City/County Parcels
- City/County Boundary

Figure M-1
Preferred Alternative –
Potential Impacts to
Wetlands and Streams
Sheet 82A of 217

\\dlsmain\GIS_DATA\GIS\Projects\011545_VA Dept of Rail\Public Transportation\0239056_RAPS-4\AI\Dev-Concept\Eng\map_docs\mxd\FEIS\Map_M-1_WetlandsStreams_11x17.mxd | Last Updated: 12.06.2018

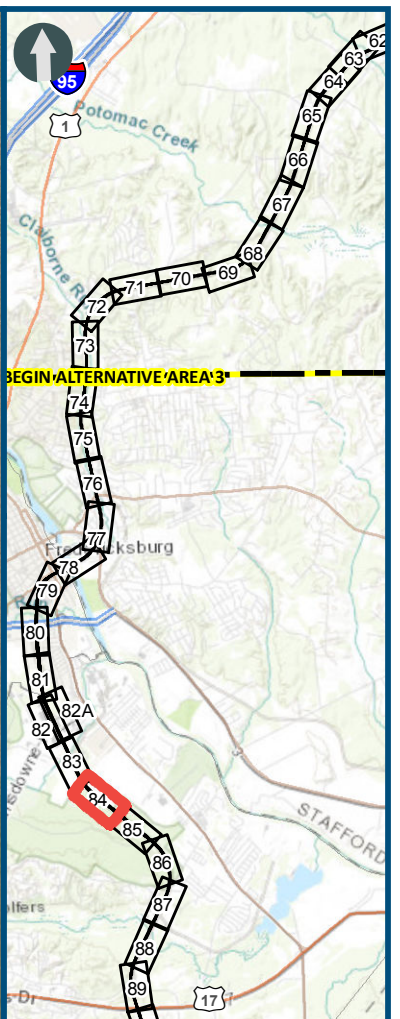
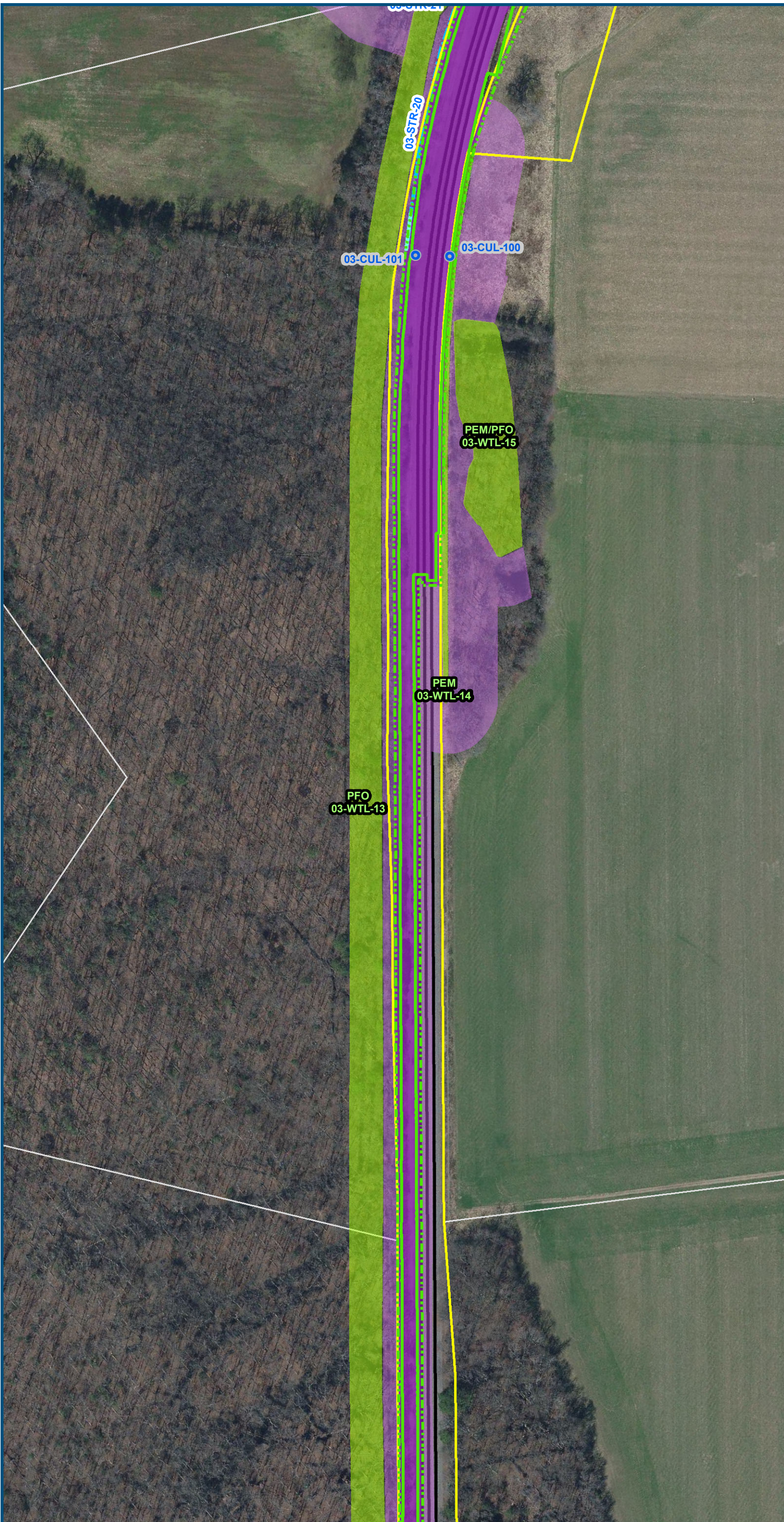


0 100 200
Feet
1 inch = 200 feet
@ 11 x 17 inches
Projection: Lambert Conformal Conic
State Plane Virginia North FIPS 4501 Feet
North American Datum of 1983
Imagery/Basemap Source: 2015-2017 VGIN
Aerial Imagery; ESRI World Transportation

- Legend**
- Permanent Limits of Disturbance
 - Temporary Limits of Disturbance
 - CSXT Mileposts
 - Track - Existing
 - Existing Stations
 - Culverts
 - Delineated Stream Impacts
 - Delineated Streams
 - Major River Impacts
 - Waterbodies
 - Delineated Wetlands
 - Delineated Wetland Impacts
 - Resource Protection Areas
 - Resource Protection Area Impacts
 - Impaired Waters
 - CSXT ROW (County Parcel Data)
 - City/County Parcels
 - City/County Boundary
- (Virginia Department of Environmental Quality)

Figure M-1
Preferred Alternative –
Potential Impacts to
Wetlands and Streams
Sheet 83 of 217

\\dlsmain\GIS_DATA\GIS\Projects\0111545_VA Dept of Rail\Public Transportation\0239056_RAPS-4\AltDev-Concept\Eng\map_docs\mxd\FEIS\Map_M-1_WetlandsStreams_11x17.mxd | Last Updated: 12.06.2018



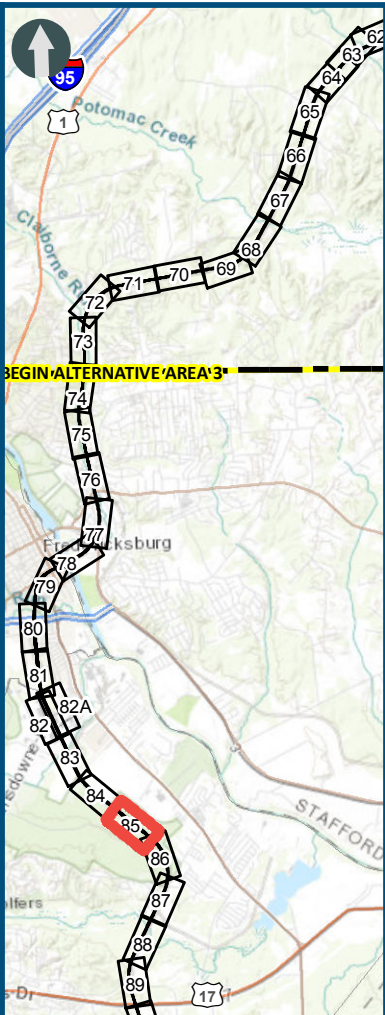
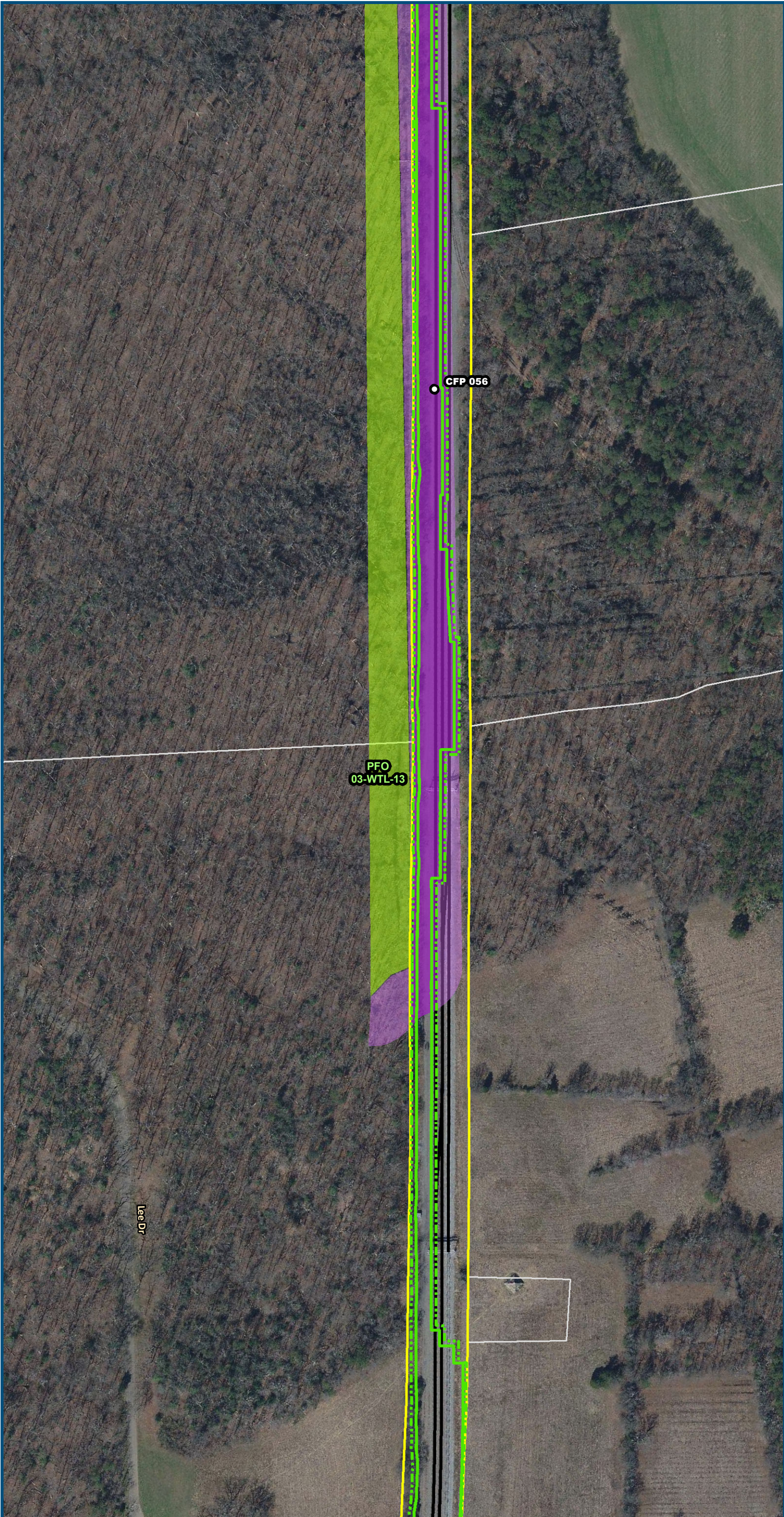
0 100 200
Feet
1 inch = 200 feet
@ 11 x 17 inches
Projection: Lambert Conformal Conic
State Plane Virginia North FIPS 4501 Feet
North American Datum of 1983
Imagery/Basemap Source: 2015-2017 VGIN
Aerial Imagery; ESRI World Transportation

Legend

- Permanent Limits of Disturbance
- Temporary Limits of Disturbance
- CSXT Mileposts
- Track - Existing
- Existing Stations
- Culverts
- Delineated Stream Impacts
- Delineated Streams
- Major River Impacts
- Waterbodies
- Delineated Wetlands
- Delineated Wetland Impacts
- Resource Protection Areas
- Resource Protection Area Impacts
- Impaired Waters (Virginia Department of Environmental Quality)
- CSXT ROW (County Parcel Data)
- City/County Parcels
- City/County Boundary

Figure M-1
Preferred Alternative –
Potential Impacts to
Wetlands and Streams
Sheet 84 of 217

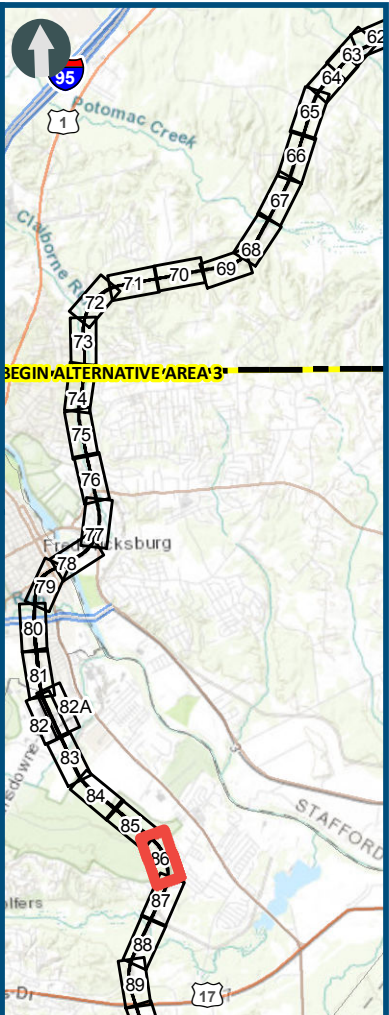

\\dlmain\GIS_DATA\GIS\Projects\011545_VA Dept of Rail\Public Transportation\0239056_RAPS-4\MapDev-Concept\Eng\map_docs\mxd\FEIS\Map_M-1_WetlandsStreams_11x17.mxd | Last Updated: 12.06.2018



0 100 200
Feet
1 inch = 200 feet
@ 11 x 17 inches
Projection: Lambert Conformal Conic
State Plane Virginia North FIPS 4501 Feet
North American Datum of 1983
Imagery/Basemap Source: 2015-2017 VGIN
Aerial Imagery; ESRI World Transportation

- Legend**
- Permanent Limits of Disturbance
 - Temporary Limits of Disturbance
 - CSXT Mileposts
 - Track - Existing
 - Existing Stations
 - Culverts
 - Delineated Stream Impacts
 - Delineated Streams
 - Major River Impacts
 - Waterbodies
 - Delineated Wetlands
 - Delineated Wetland Impacts
 - Resource Protection Areas
 - Resource Protection Area Impacts
 - Impaired Waters (Virginia Department of Environmental Quality)
 - CSXT ROW (County Parcel Data)
 - City/County Parcels
 - City/County Boundary

Figure M-1
Preferred Alternative –
Potential Impacts to
Wetlands and Streams
Sheet 85 of 217

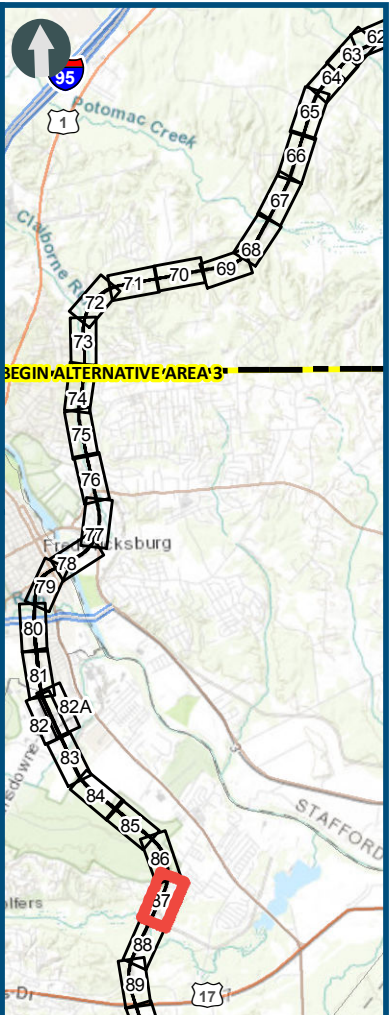
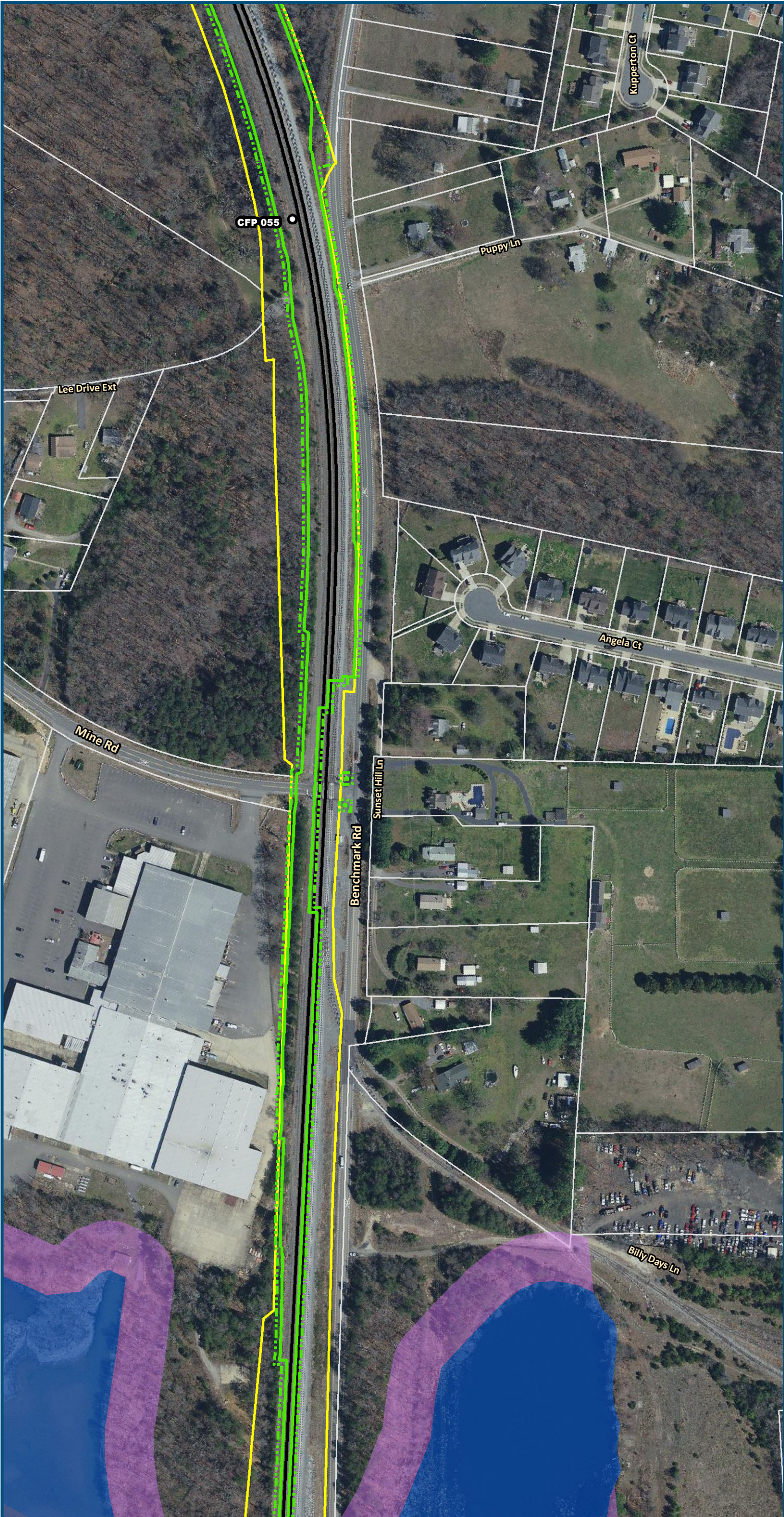


0 100 200
Feet
1 inch = 200 feet
@ 11 x 17 inches
Projection: Lambert Conformal Conic
State Plane Virginia North FIPS 4501 Feet
North American Datum of 1983
Imagery/Basemap Source: 2015-2017 VGIN
Aerial Imagery; ESRI World Transportation

- Legend**
- Permanent Limits of Disturbance
 - Temporary Limits of Disturbance
 - CSXT Mileposts
 - Track - Existing
 - Existing Stations
 - Culverts
 - Delineated Stream Impacts
 - Delineated Streams
 - Major River Impacts
 - Waterbodies
 - Delineated Wetlands
 - Delineated Wetland Impacts
 - Resource Protection Areas
 - Resource Protection Area Impacts
 - Impaired Waters (Virginia Department of Environmental Quality)
 - CSXT ROW (County Parcel Data)
 - City/County Parcels
 - City/County Boundary

Figure M-1
Preferred Alternative –
Potential Impacts to
Wetlands and Streams
Sheet 86 of 217

\\dlmain\GIS_DATA\GIS\Projects\011545_VA Dept of Railis-Public\Transportation\0239056_RAPS-4\AI\Dev-Concept\Eng\map_docs\mxd\FEIS\Map_M-1_WetlandsStreams_11x17.mxd | Last Updated: 12.06.2018



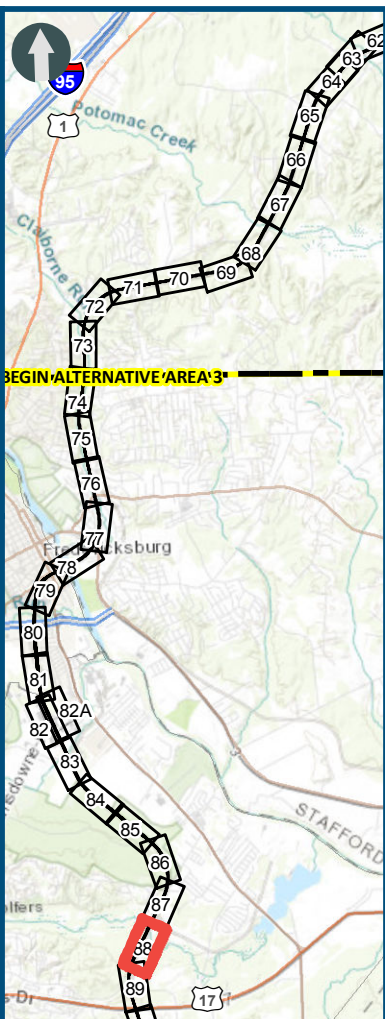
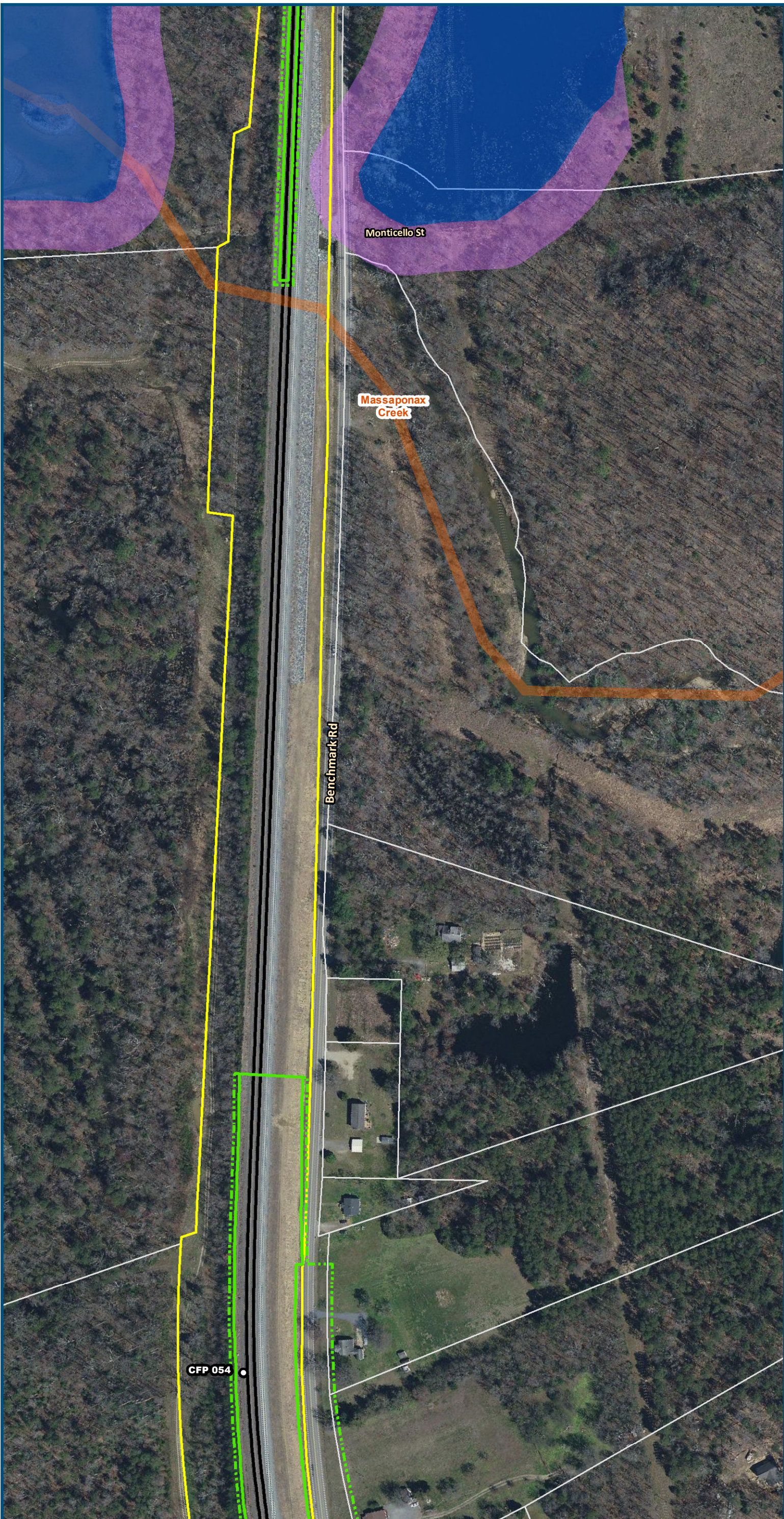
0 100 200
Feet
1 inch = 200 feet
@ 11 x 17 inches
Projection: Lambert Conformal Conic
State Plane Virginia North FIPS 4501 Feet
North American Datum of 1983
Imagery/Basemap Source: 2015-2017 VGIN
Aerial Imagery; ESRI World Transportation

- Legend**
- Permanent Limits of Disturbance
 - Temporary Limits of Disturbance
 - CSXT Mileposts
 - Track - Existing
 - Existing Stations
 - Culverts
 - Delineated Stream Impacts
 - Delineated Streams
 - Major River Impacts
 - Waterbodies
 - Delineated Wetlands
 - Delineated Wetland Impacts
 - Resource Protection Areas
 - Resource Protection Area Impacts
 - Impaired Waters (Virginia Department of Environmental Quality)
 - CSXT ROW (County Parcel Data)
 - City/County Parcels
 - City/County Boundary

Figure M-1
Preferred Alternative –
Potential Impacts to
Wetlands and Streams
Sheet 87 of 217

\\dlsmain\GIS_DATA\GIS\Projects\011545_VA Dept of Rail-Public\Transportation\0239056_RAPS-4\AI\Dev-Concept\Eng\map_docs\mxd\FEIS\Map_M-1_WetlandsStreams_11x17.mxd | Last Updated: 12.06.2018

\\dlsmain\GIS_DATA\GIS\Projects\011545_VA\DeptofRails-Public\Transportation\0239056_RAPS-4\AltDev-Concept\Eng\map_docs\mxd\FEIS\Map_M-1_WetlandsStreams_11x17.mxd | Last Updated: 12.06.2018

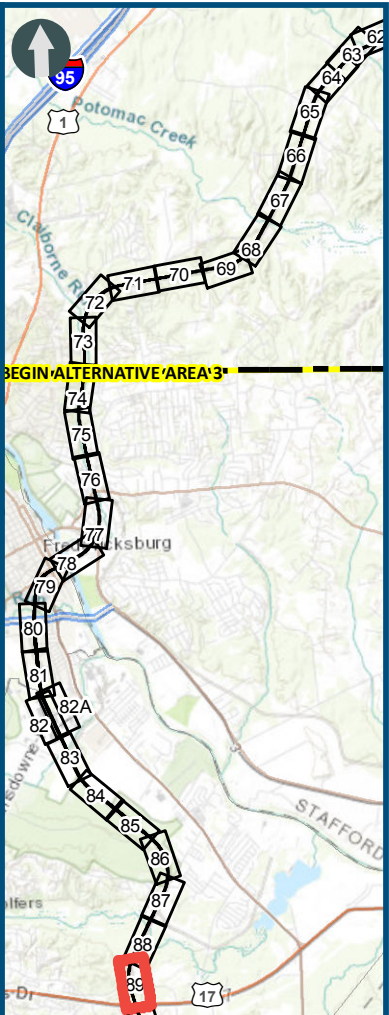
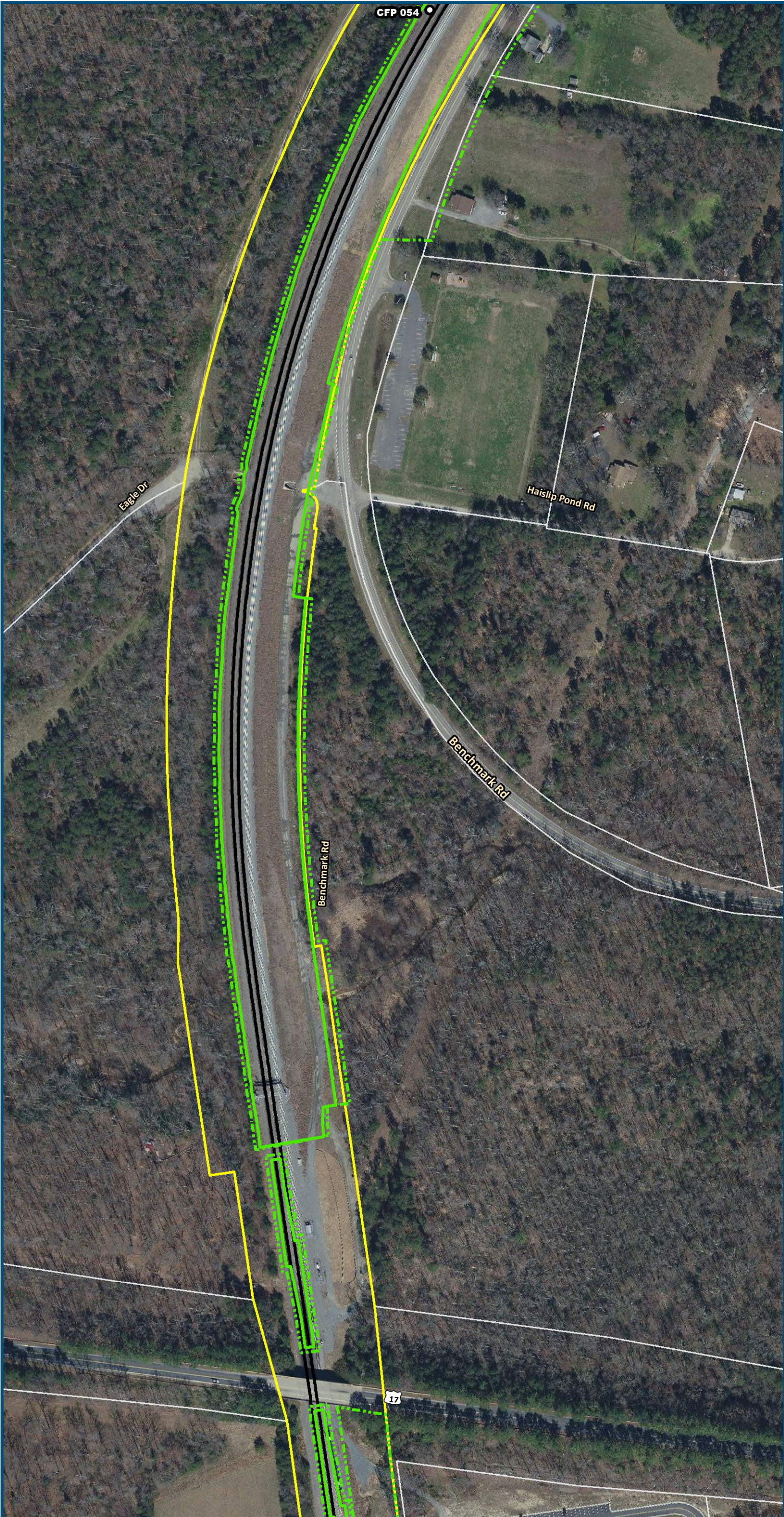


0 100 200
Feet
1 inch = 200 feet
@ 11 x 17 inches
Projection: Lambert Conformal Conic
State Plane Virginia North FIPS 4501 Feet
North American Datum of 1983
Imagery/Basemap Source: 2015-2017 VGIN
Aerial Imagery; ESRI World Transportation

Legend

- Permanent Limits of Disturbance
- Temporary Limits of Disturbance
- CSXT Mileposts
- Track - Existing
- Existing Stations
- Culverts
- Delineated Stream Impacts
- Delineated Streams
- Major River Impacts
- Waterbodies
- Delineated Wetlands
- Delineated Wetland Impacts
- Resource Protection Areas
- Resource Protection Area Impacts
- Impaired Waters (Virginia Department of Environmental Quality)
- CSXT ROW (County Parcel Data)
- City/County Parcels
- City/County Boundary

Figure M-1
Preferred Alternative –
Potential Impacts to
Wetlands and Streams
Sheet 88 of 217



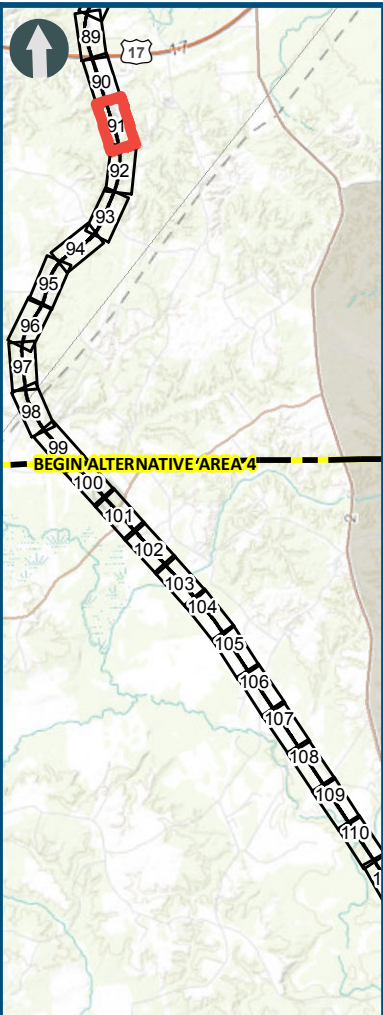
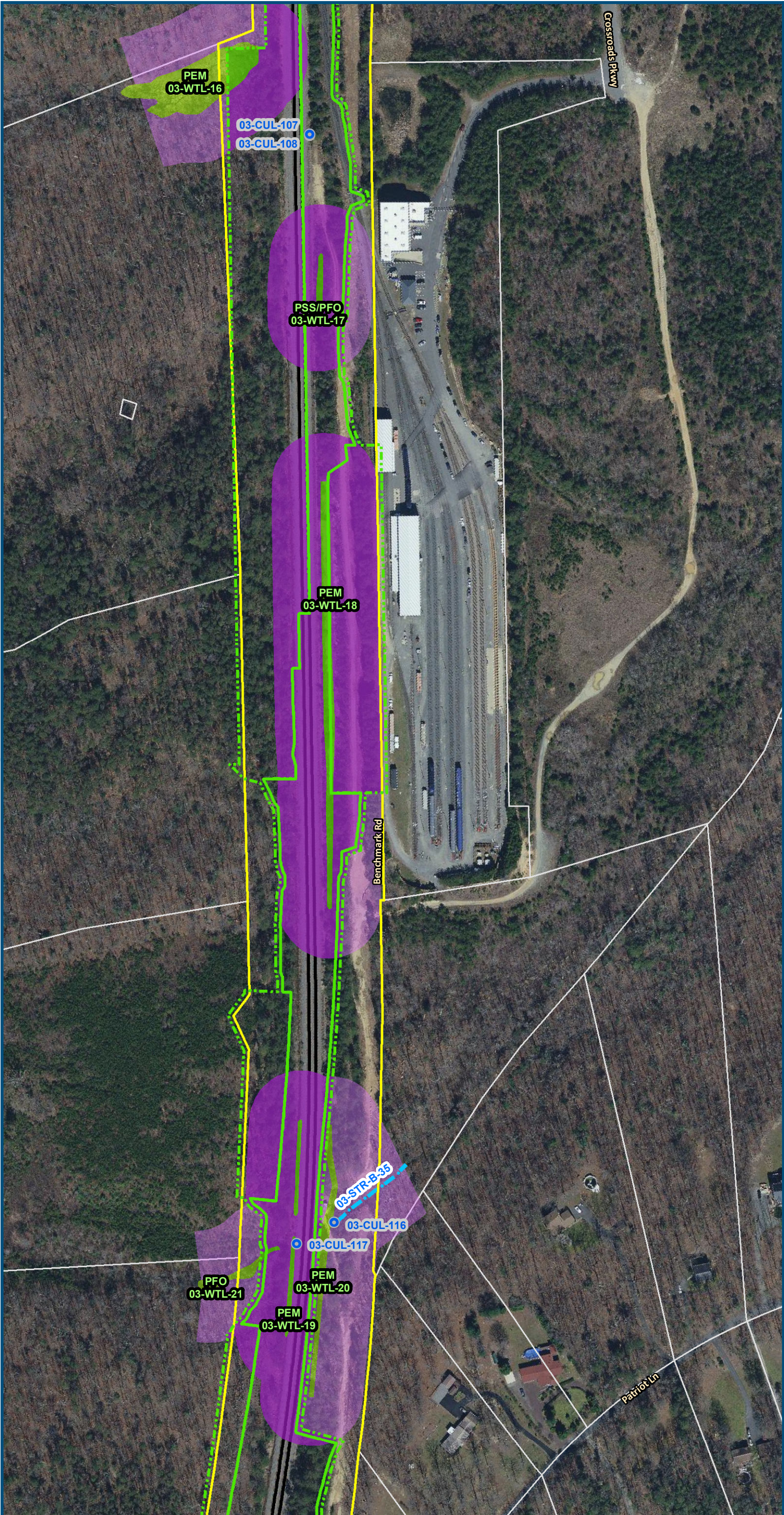
0 100 200
Feet
1 inch = 200 feet
@ 11 x 17 inches
Projection: Lambert Conformal Conic
State Plane Virginia North FIPS 4501 Feet
North American Datum of 1983
Imagery/Basemap Source: 2015-2017 VGIN
Aerial Imagery; ESRI World Transportation

- Legend**
- Permanent Limits of Disturbance
 - Temporary Limits of Disturbance
 - CSXT Mileposts
 - Track - Existing
 - Existing Stations
 - Culverts
 - Delineated Stream Impacts
 - Delineated Streams
 - Major River Impacts
 - Waterbodies
 - Delineated Wetlands
 - Delineated Wetland Impacts
 - Resource Protection Areas
 - Resource Protection Area Impacts
 - Impaired Waters (Virginia Department of Environmental Quality)
 - CSXT ROW (County Parcel Data)
 - City/County Parcels
 - City/County Boundary

Figure M-1
Preferred Alternative –
Potential Impacts to
Wetlands and Streams
Sheet 89 of 217

\\dlmain\GIS_DATA\GIS\Projects\011545_VA Dept of Rail-Public Transportation\0239056_RAPS-4\MapDev-Concept\Eng\map_docs\mxd\FEIS\Map_M-1_WetlandsStreams_11x17.mxd | Last Updated: 12.06.2018

\\dismain\GIS_DATA\GIS\Projects\011545_VA Dept of Rail-Public Transportation\0239056_RAPS-4\MapDev-Concept\Eng\map_docs\mxd\FEIS\Map_WFEIS_M-1_WetlandsStreams_11x17.mxd | Last Updated: 12.06.2018

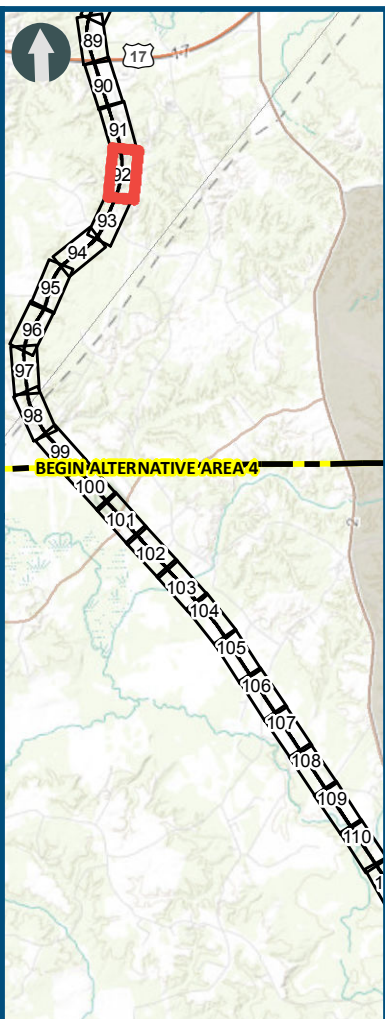
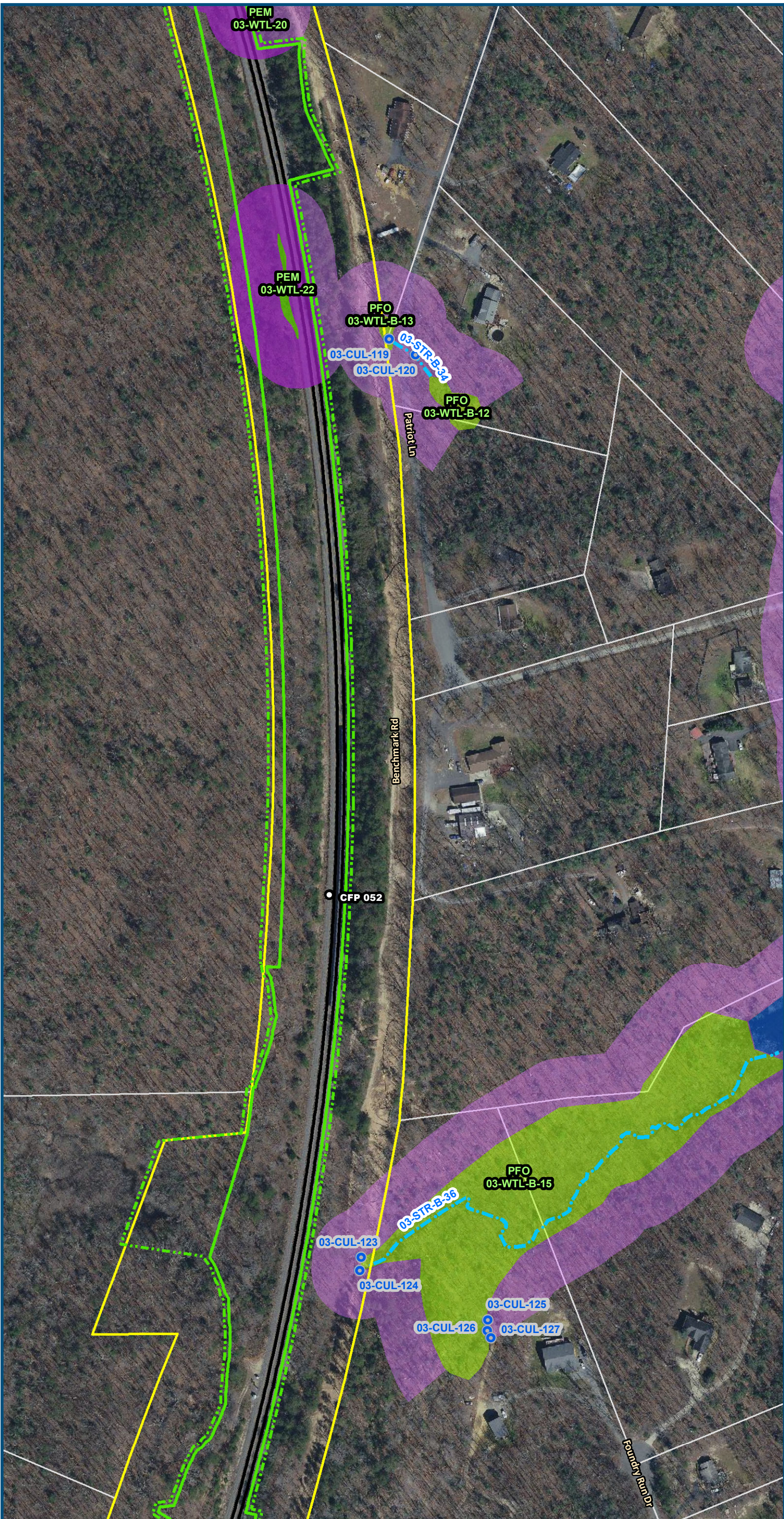


0 100 200
Feet
1 inch = 200 feet
@ 11 x 17 inches
Projection: Lambert Conformal Conic
State Plane Virginia North FIPS 4501 Feet
North American Datum of 1983
Imagery/Basemap Source: 2015-2017 VGIN
Aerial Imagery; ESRI World Transportation

- Legend**
- Permanent Limits of Disturbance
 - Temporary Limits of Disturbance
 - CSXT Mileposts
 - Track - Existing
 - Existing Stations
 - Culverts
 - Delineated Stream Impacts
 - Delineated Streams
 - Major River Impacts
 - Waterbodies
 - Delineated Wetlands
 - Delineated Wetland Impacts
 - Resource Protection Areas
 - Resource Protection Area Impacts
 - Impaired Waters (Virginia Department of Environmental Quality)
 - CSXT ROW (County Parcel Data)
 - City/County Parcels
 - City/County Boundary

Figure M-1
Preferred Alternative –
Potential Impacts to
Wetlands and Streams
Sheet 91 of 217

\\dlmain\GIS_DATA\GIS\Projects\011545_VA\DeptofRails-Public\Transportation\0239056_RAPS-4\AIDev-Concept\Eng\map_docs\mxd\FEIS\Map_M-1_WetlandsStreams_11x17.mxd | Last Updated: 12.06.2018



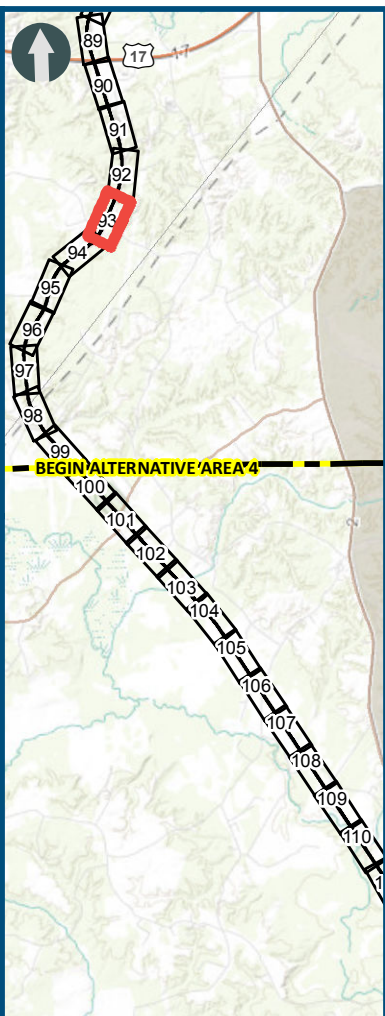
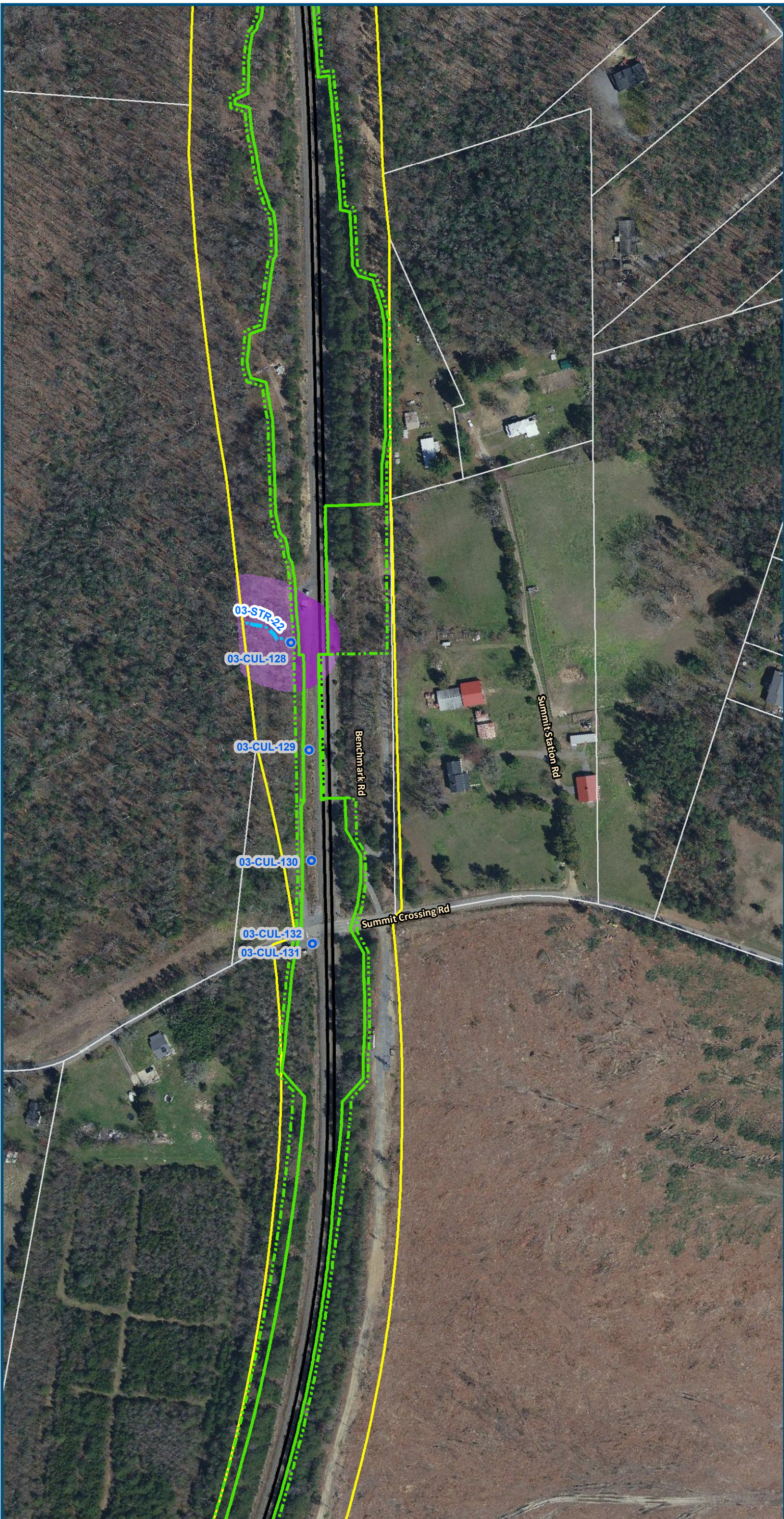
0 100 200
Feet
1 inch = 200 feet
@ 11 x 17 inches
Projection: Lambert Conformal Conic
State Plane Virginia North FIPS 4501 Feet
North American Datum of 1983
Imagery/Basemap Source: 2015-2017 VGIN
Aerial Imagery; ESRI World Transportation

Legend

- Permanent Limits of Disturbance
- Temporary Limits of Disturbance
- CSXT Mileposts
- Track - Existing
- Existing Stations
- Culverts
- Delineated Stream Impacts
- Delineated Streams
- Major River Impacts
- Waterbodies
- Delineated Wetlands
- Delineated Wetland Impacts
- Resource Protection Areas
- Resource Protection Area Impacts
- Impaired Waters (Virginia Department of Environmental Quality)
- CSXT ROW (County Parcel Data)
- City/County Parcels
- City/County Boundary

Figure M-1
Preferred Alternative –
Potential Impacts to
Wetlands and Streams
Sheet 92 of 217

\\dlmain\GIS_DATA\GIS\Projects\011545_VA Dept of Rail\Public Transportation\0239056_RAPS-4\AI\Dev-Concept\Eng\map_docs\mxd\FEIS\Map_M-1_WetlandsStreams_11x17.mxd | Last Updated: 12.06.2018

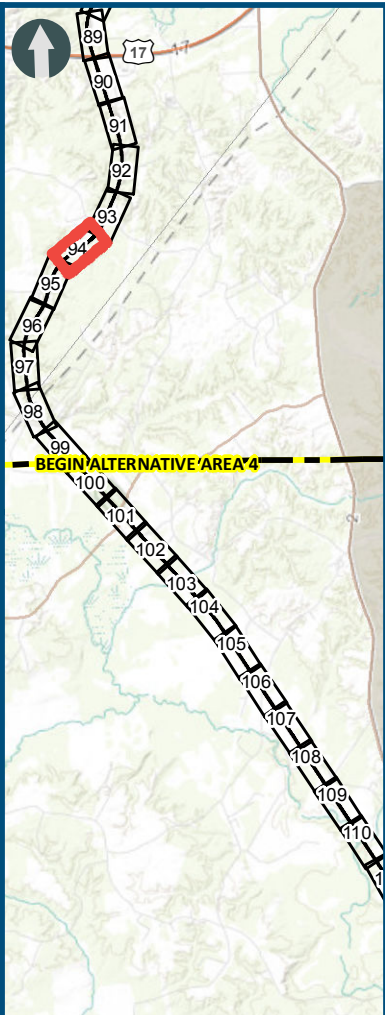
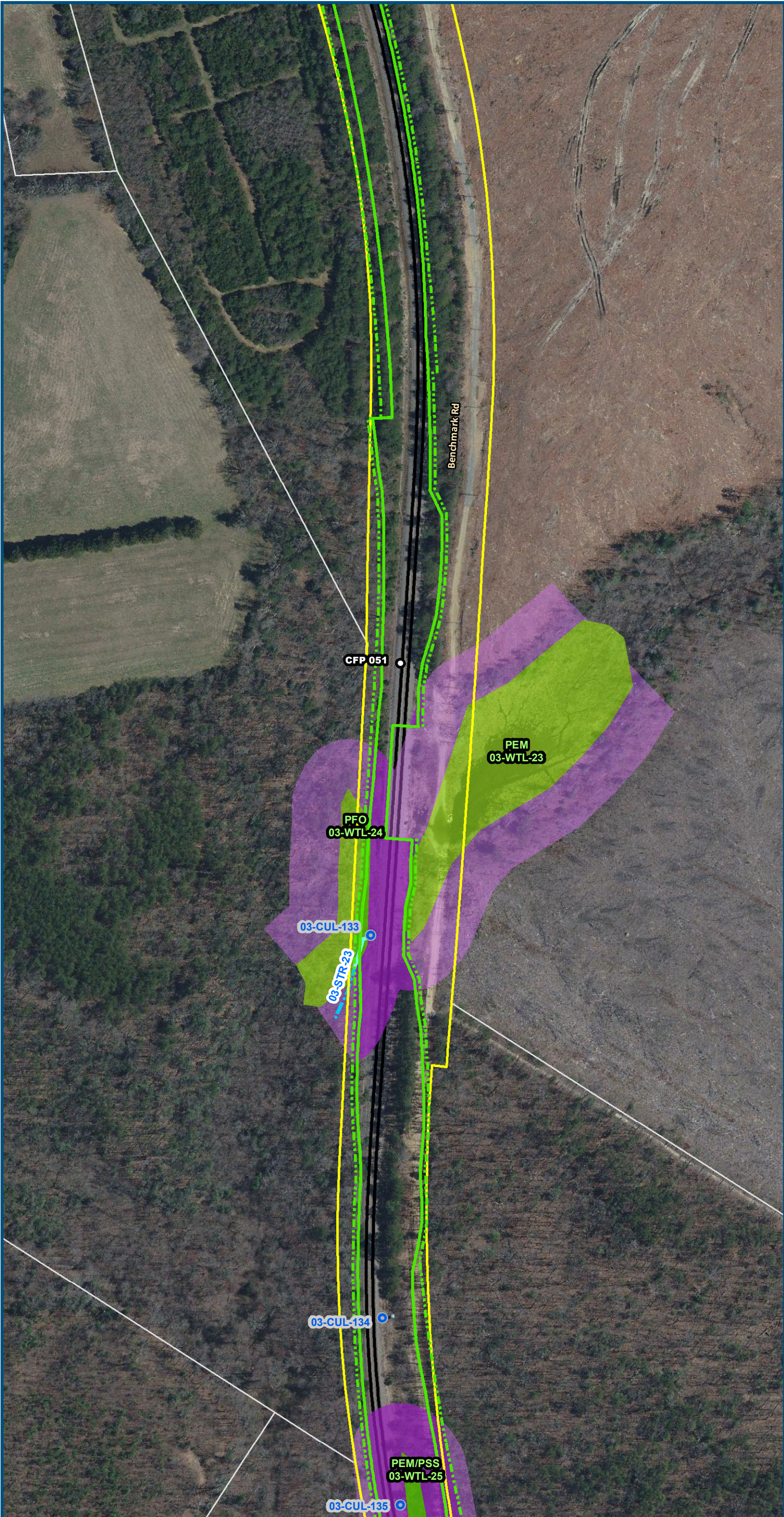


0 100 200
Feet
1 inch = 200 feet
@ 11 x 17 inches
Projection: Lambert Conformal Conic
State Plane Virginia North FIPS 4501 Feet
North American Datum of 1983
Imagery/Basemap Source: 2015-2017 VGIN
Aerial Imagery; ESRI World Transportation

- Legend**
- Permanent Limits of Disturbance
 - Temporary Limits of Disturbance
 - CSXT Mileposts
 - Track - Existing
 - Existing Stations
 - Culverts
 - Delineated Stream Impacts
 - Delineated Streams
 - Major River Impacts
 - Waterbodies
 - Delineated Wetlands
 - Delineated Wetland Impacts
 - Resource Protection Areas
 - Resource Protection Area Impacts
 - Impaired Waters (Virginia Department of Environmental Quality)
 - CSXT ROW (County Parcel Data)
 - City/County Parcels
 - City/County Boundary

Figure M-1
Preferred Alternative –
Potential Impacts to
Wetlands and Streams
Sheet 93 of 217

\\dlmain\GIS_DATA\GIS\Projects\011545_VA\DeptofRails-Public\Transportation\0239056_RAPS-4\AltDev-Concept\Eng\map_docs\mxd\FEIS\Map_M-1_WetlandsStreams_11x17.mxd | Last Updated: 12.06.2018



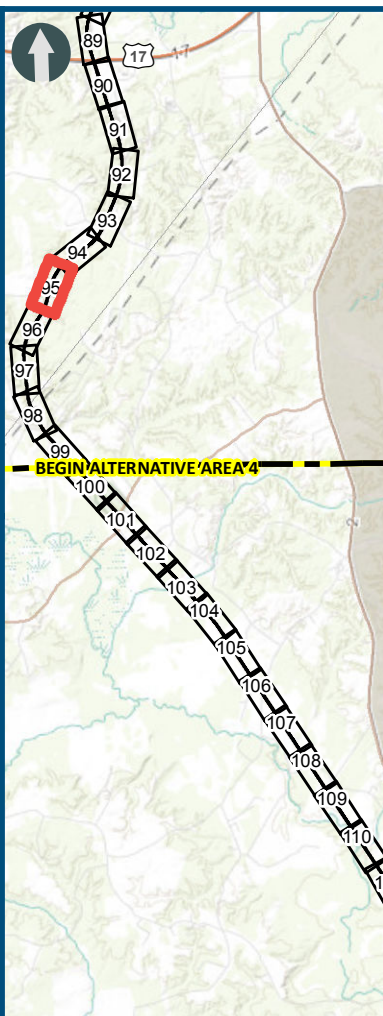
0 100 200
Feet
1 inch = 200 feet
@ 11 x 17 inches
Projection: Lambert Conformal Conic
State Plane Virginia North FIPS 4501 Feet
North American Datum of 1983
Imagery/Basemap Source: 2015-2017 VGIN
Aerial Imagery; ESRI World Transportation

Legend

- Permanent Limits of Disturbance
- Temporary Limits of Disturbance
- CSXT Mileposts
- Track - Existing
- Existing Stations
- Culverts
- Delineated Stream Impacts
- Delineated Streams
- Major River Impacts
- Waterbodies
- Delineated Wetlands
- Delineated Wetland Impacts
- Resource Protection Areas
- Resource Protection Area Impacts
- Impaired Waters (Virginia Department of Environmental Quality)
- CSXT ROW (County Parcel Data)
- City/County Parcels
- City/County Boundary

Figure M-1
Preferred Alternative –
Potential Impacts to
Wetlands and Streams
Sheet 94 of 217

\\dlmain\GIS_DATA\GIS\Projects\011545_VA Dept of Rail\Public Transportation\0239056_RAPS-4\AI\Dev-Concept\Eng\map_docs\mxd\FEIS\Map_M-1_WetlandsStreams_11x17.mxd | Last Updated: 12.06.2018



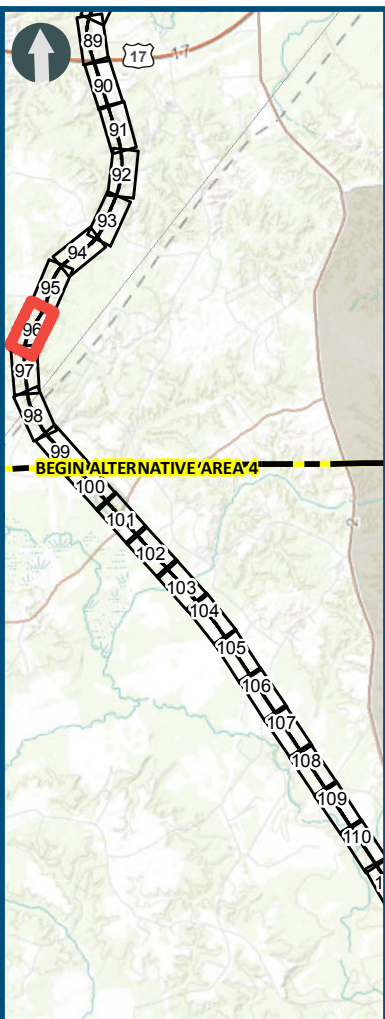
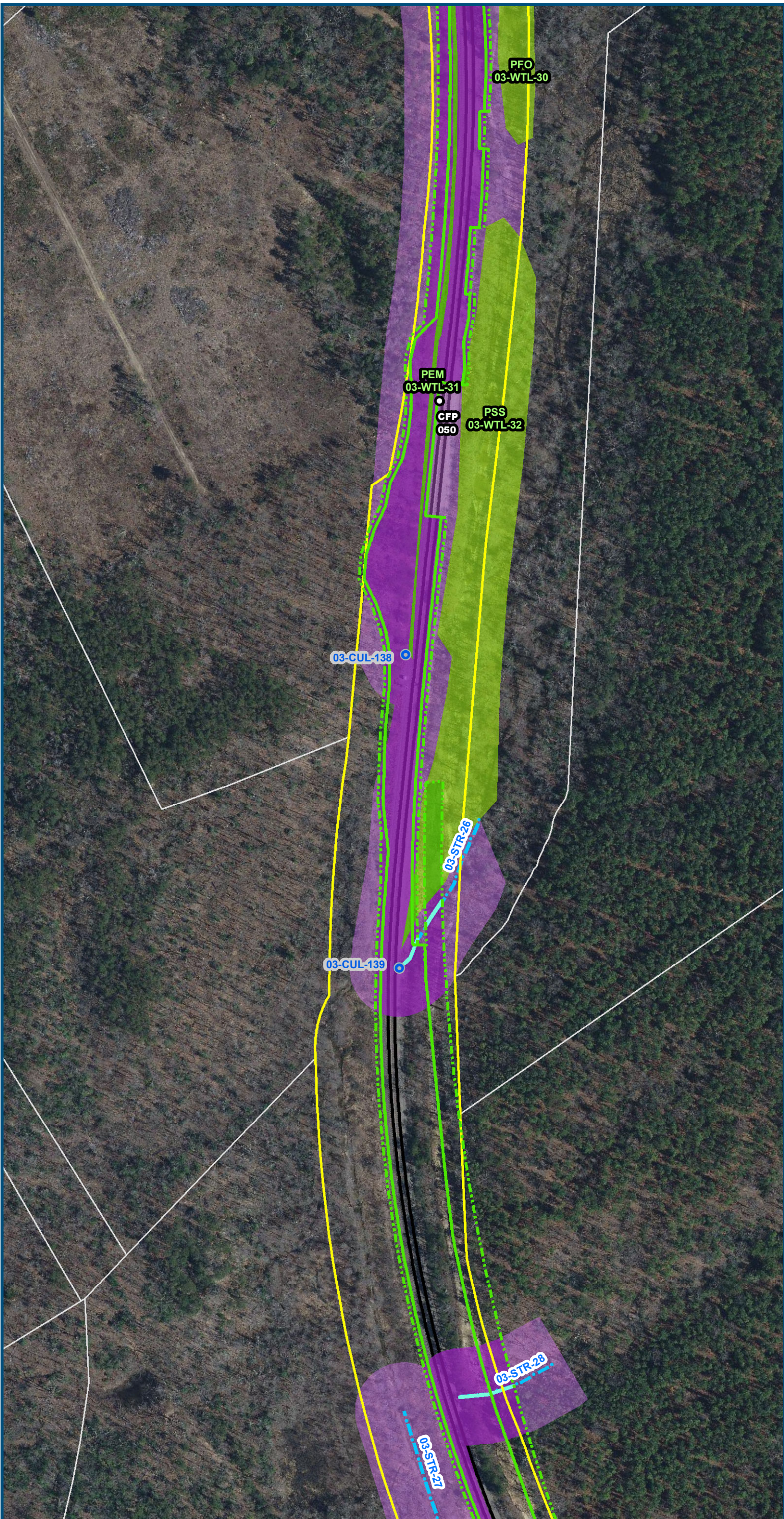
0 100 200
Feet
1 inch = 200 feet
@ 11 x 17 inches
Projection: Lambert Conformal Conic
State Plane Virginia North FIPS 4501 Feet
North American Datum of 1983
Imagery/Basemap Source: 2015-2017 VGIN
Aerial Imagery; ESRI World Transportation

Legend

- Permanent Limits of Disturbance
- Temporary Limits of Disturbance
- CSXT Mileposts
- Track - Existing
- Existing Stations
- Culverts
- Delineated Stream Impacts
- Delineated Streams
- Major River Impacts
- Waterbodies
- Delineated Wetlands
- Delineated Wetland Impacts
- Resource Protection Areas
- Resource Protection Area Impacts
- Impaired Waters (Virginia Department of Environmental Quality)
- CSXT ROW (County Parcel Data)
- City/County Parcels
- City/County Boundary

Figure M-1
Preferred Alternative –
Potential Impacts to
Wetlands and Streams
Sheet 95 of 217

\\dlsmain\GIS_DATA\GIS\Projects\0111545_VA Dept of Rail-Public Transportation\0239056_RAPS-4\AI\Dev-Concept\Eng\map_docs\mxd\FEIS\Map_M-1_WetlandsStreams_11x17.mxd | Last Updated: 12.06.2018



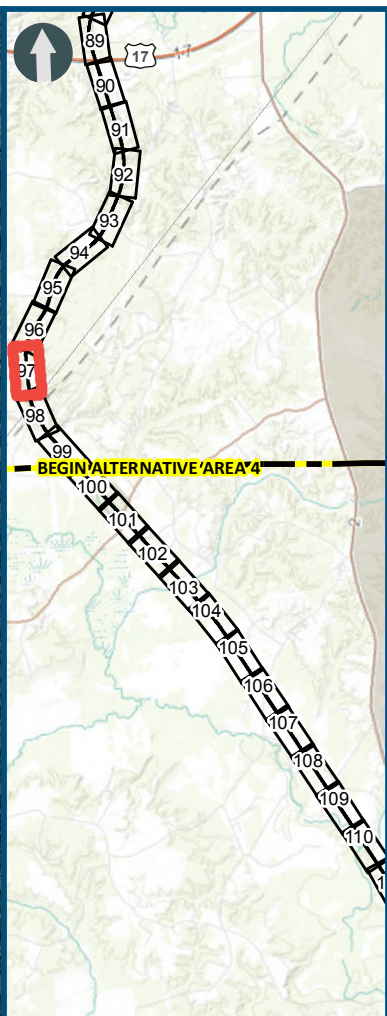
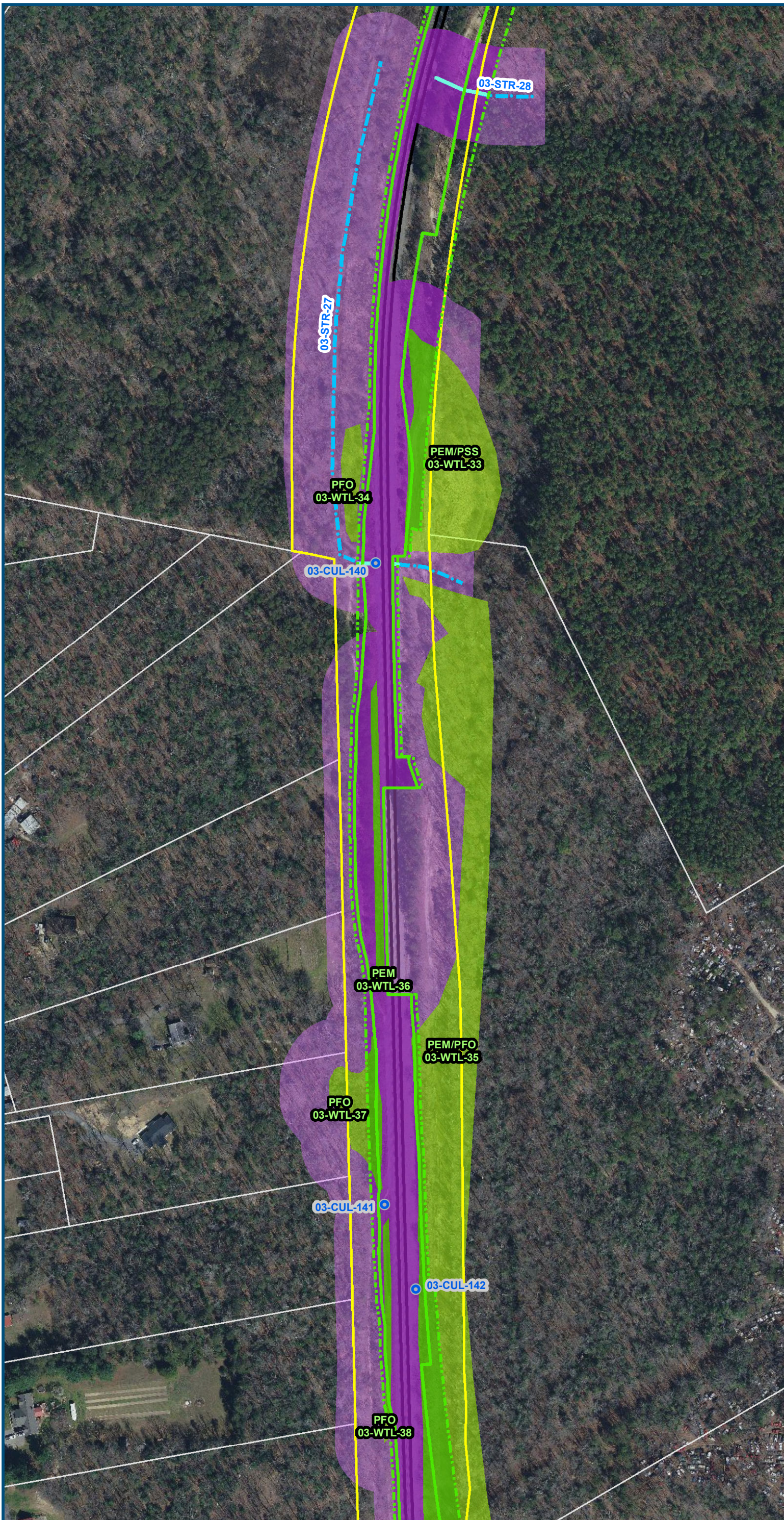
0 100 200
Feet
1 inch = 200 feet
@ 11 x 17 inches
Projection: Lambert Conformal Conic
State Plane Virginia North FIPS 4501 Feet
North American Datum of 1983
Imagery/Basemap Source: 2015-2017 VGIN
Aerial Imagery; ESRI World Transportation

Legend

- Permanent Limits of Disturbance
- Temporary Limits of Disturbance
- CSXT Mileposts
- Track - Existing
- Existing Stations
- Culverts
- Delineated Stream Impacts
- Delineated Streams
- Major River Impacts
- Waterbodies
- Delineated Wetlands
- Delineated Wetland Impacts
- Resource Protection Areas
- Resource Protection Area Impacts
- Impaired Waters (Virginia Department of Environmental Quality)
- CSXT ROW (County Parcel Data)
- City/County Parcels
- City/County Boundary

Figure M-1
Preferred Alternative –
Potential Impacts to
Wetlands and Streams
Sheet 96 of 217

\\dlmain\GIS_DATA\GIS\Projects\011545_VA\DeptofRails-Public\Transportation\0239056_RAPS-4\AI\Dev-Concept\Eng\map_docs\mxd\FEIS\Map_M-1_WetlandsStreams_11x17.mxd | Last Updated: 12.06.2018



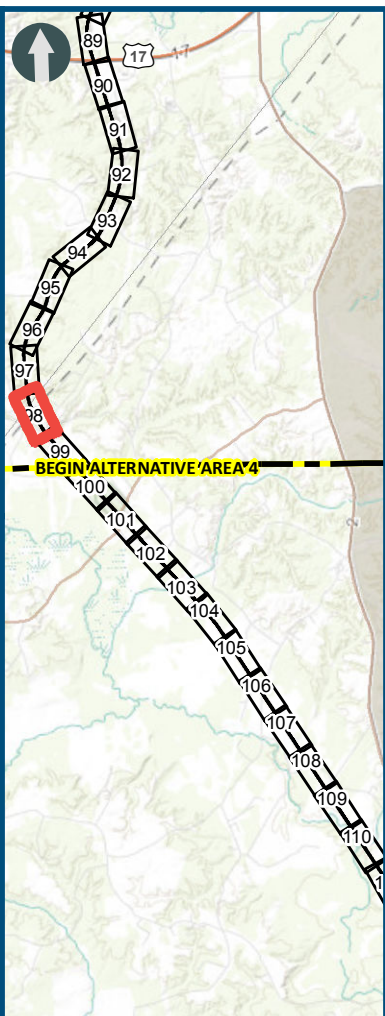
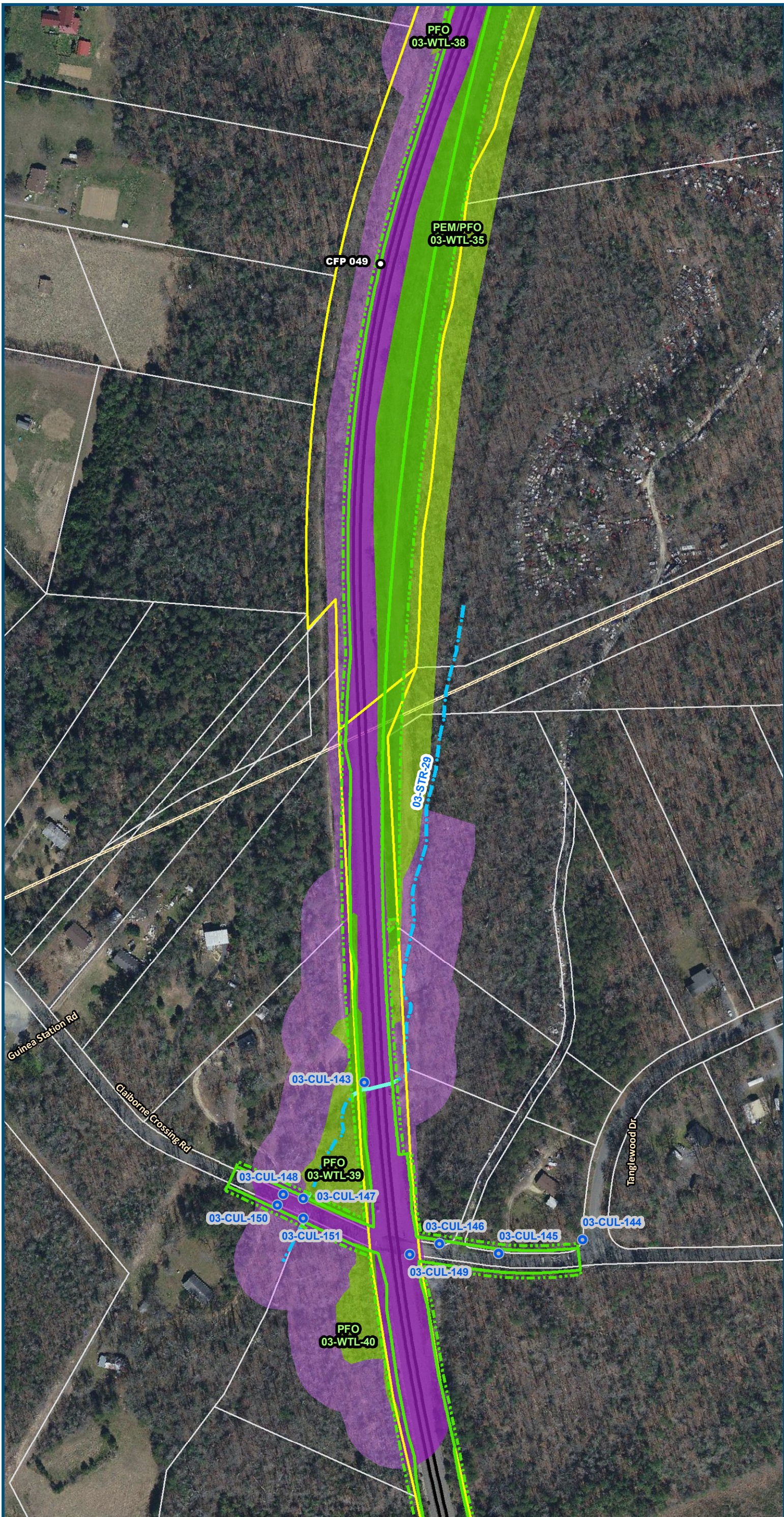
0 100 200
Feet
1 inch = 200 feet
@ 11 x 17 inches
Projection: Lambert Conformal Conic
State Plane Virginia North FIPS 4501 Feet
North American Datum of 1983
Imagery/Basemap Source: 2015-2017 VGIN
Aerial Imagery; ESRI World Transportation

Legend

- Permanent Limits of Disturbance
- Temporary Limits of Disturbance
- CSXT Mileposts
- Track - Existing
- Existing Stations
- Culverts
- Delineated Stream Impacts
- Delineated Streams
- Major River Impacts
- Waterbodies
- Delineated Wetlands
- Delineated Wetland Impacts
- Resource Protection Areas
- Resource Protection Area Impacts
- Impaired Waters
- CSXT ROW (County Parcel Data)
- City/County Parcels
- City/County Boundary

Figure M-1
Preferred Alternative –
Potential Impacts to
Wetlands and Streams
Sheet 97 of 217

\\dlsmain\GIS_DATA\GIS\Projects\011545_VA Dept of Rail-Public Transportation\0239056_RAPS-4\AIDev-ConceptEng\map_docs\mxd\FEIS\Map_M-1_WetlandsStreams_11x17.mxd | Last Updated: 12.06.2018



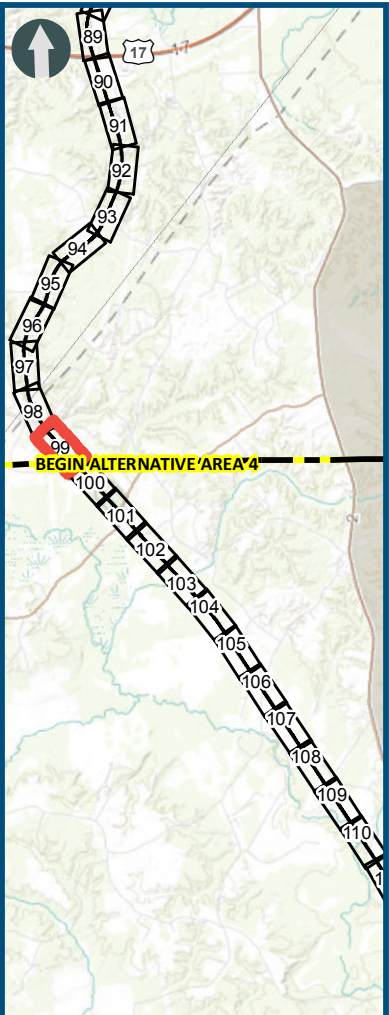
0 100 200
Feet
1 inch = 200 feet
@ 11 x 17 inches
Projection: Lambert Conformal Conic
State Plane Virginia North FIPS 4501 Feet
North American Datum of 1983
Imagery/Basemap Source: 2015-2017 VGIN
Aerial Imagery; ESRI World Transportation

Legend

- Permanent Limits of Disturbance
- Temporary Limits of Disturbance
- CSXT Mileposts
- Track - Existing
- Existing Stations
- Culverts
- Delineated Stream Impacts
- Delineated Streams
- Major River Impacts
- Waterbodies
- Delineated Wetlands
- Delineated Wetland Impacts
- Resource Protection Areas
- Resource Protection Area Impacts
- Impaired Waters (Virginia Department of Environmental Quality)
- CSXT ROW (County Parcel Data)
- City/County Parcels
- City/County Boundary

Figure M-1
Preferred Alternative –
Potential Impacts to
Wetlands and Streams
Sheet 98 of 217

\\dlsmain\GIS_DATA\GIS\Projects\011545_VA Dept of Rail\Public\Transportation\0239056_RAPS-4\AltDev-Concept\Eng\map_docs\mxd\FEIS\Map_M-1_WetlandsStreams_11x17.mxd | Last Updated: 12.06.2018



0 100 200
Feet
1 inch = 200 feet
@ 11 x 17 inches
Projection: Lambert Conformal Conic
State Plane Virginia North FIPS 4501 Feet
North American Datum of 1983
Imagery/Basemap Source: 2015-2017 VGIN
Aerial Imagery; ESRI World Transportation

- Legend**
- Permanent Limits of Disturbance
 - Temporary Limits of Disturbance
 - CSXT Mileposts
 - Track - Existing
 - Existing Stations
 - Culverts
 - Delineated Stream Impacts
 - Delineated Streams
 - Major River Impacts
 - Waterbodies
 - Delineated Wetlands
 - Delineated Wetland Impacts
 - Resource Protection Areas
 - Resource Protection Area Impacts
 - Impaired Waters (Virginia Department of Environmental Quality)
 - CSXT ROW (County Parcel Data)
 - City/County Parcels
 - City/County Boundary

Figure M-1
Preferred Alternative –
Potential Impacts to
Wetlands and Streams
Sheet 99 of 217