

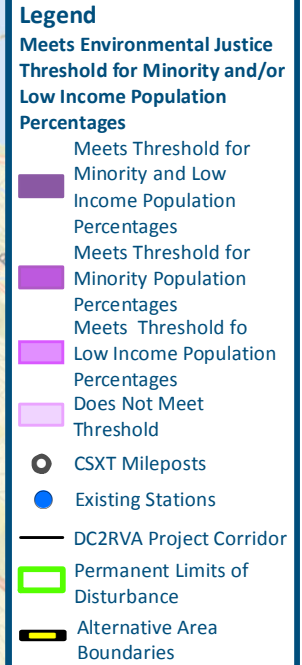
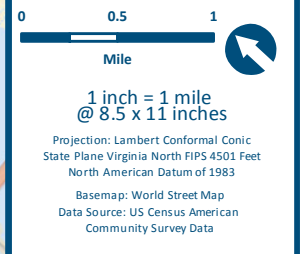
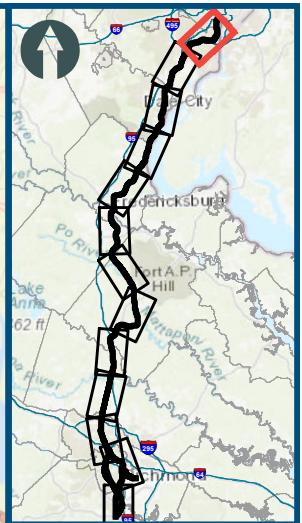
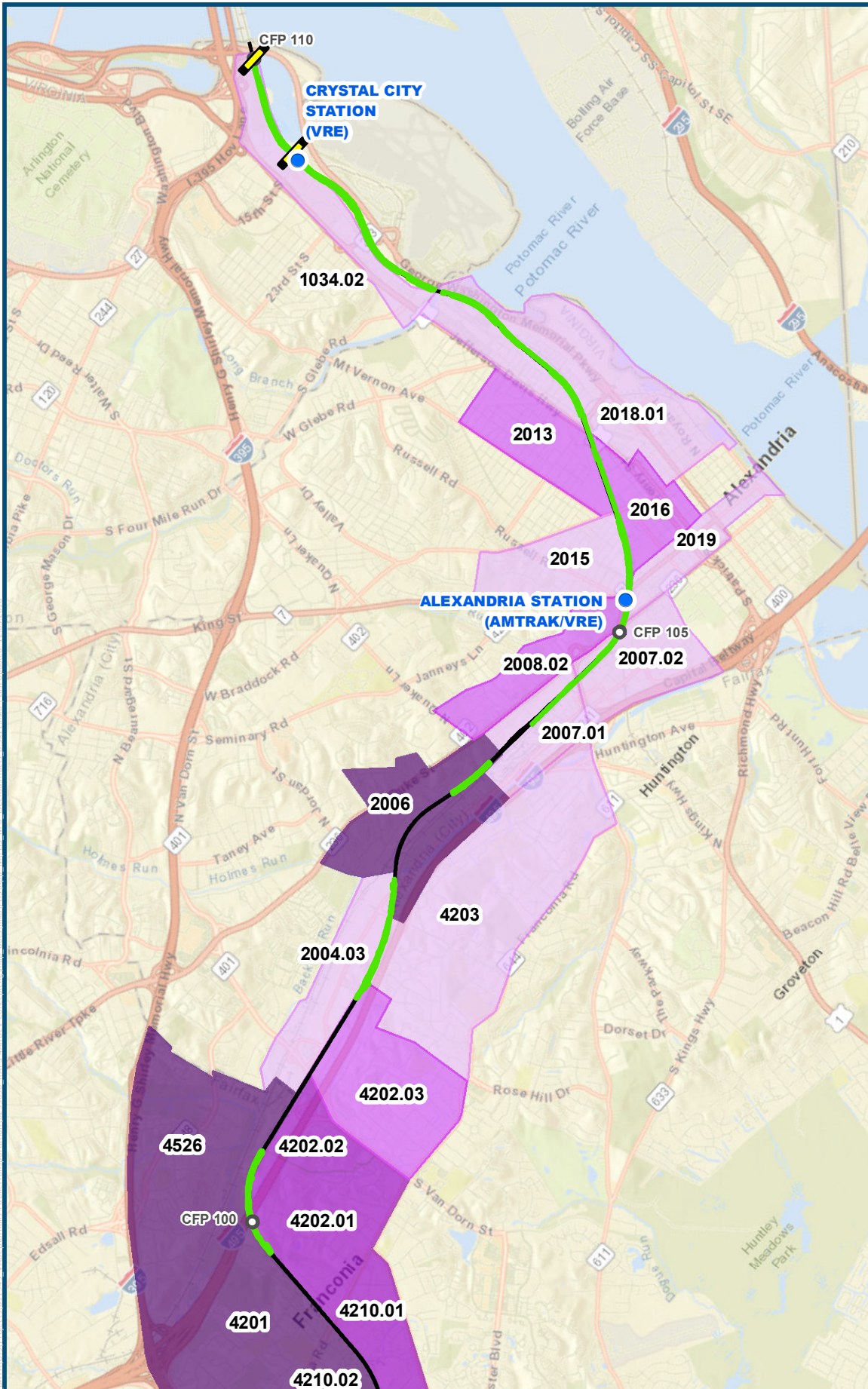
# APPENDIX M6

## PREFERRED ALTERNATIVE

### POTENTIAL IMPACTS TO ENVIRONMENTAL JUSTICE COMMUNITIES/CENSUS TRACTS

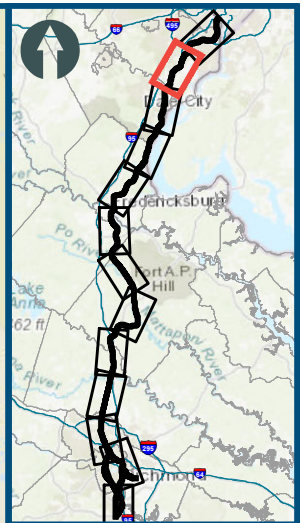
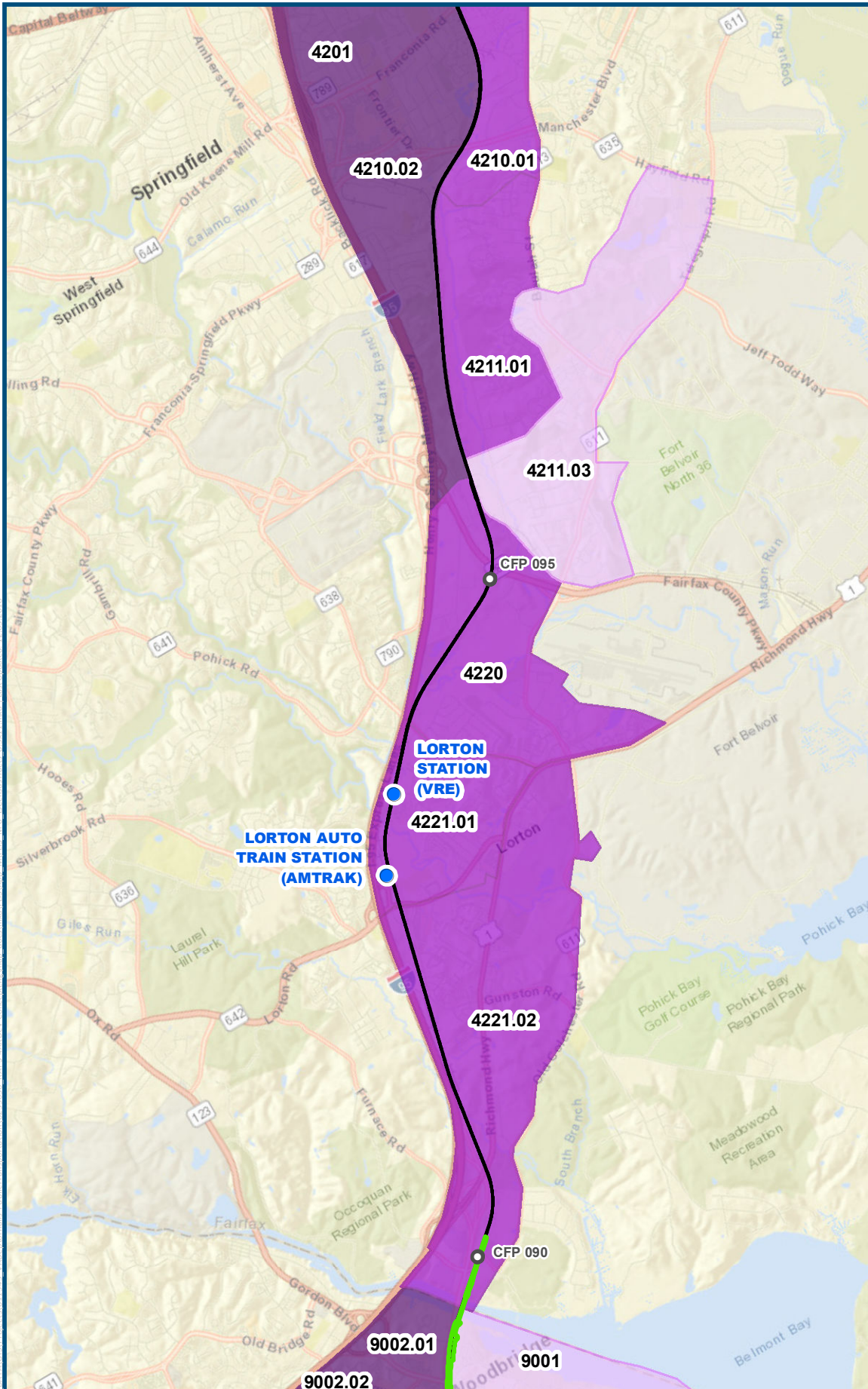


D.C. TO RICHMOND SOUTHEAST HIGH SPEED RAIL



**Figure M-6**  
**Preferred Alternative – Potential Impacts to Environmental Justice Communities/ Census Tracts**  
 Sheet 1 of 13





0 0.5 1  
Mile

1 inch = 1 mile  
@ 8.5 x 11 inches

Projection: Lambert Conformal Conic  
State Plane Virginia North FIPS 4501 Feet  
North American Datum of 1983

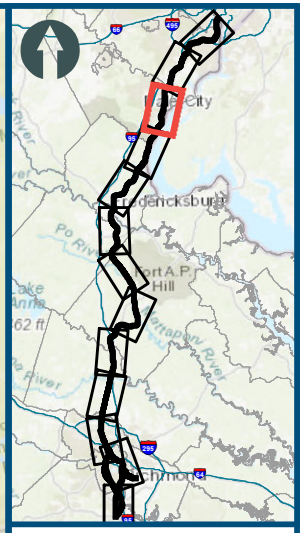
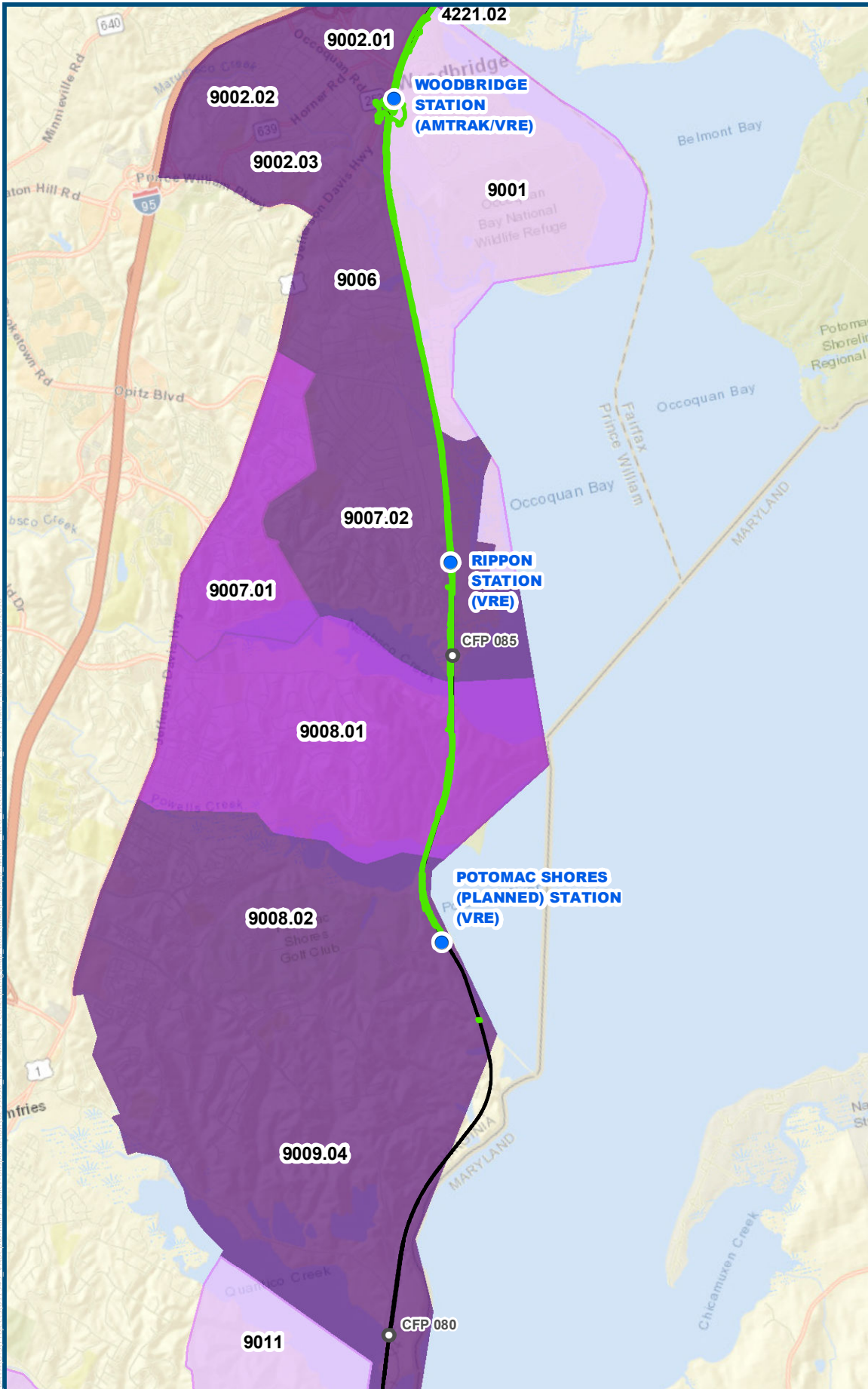
Basemap: World Street Map  
Data Source: US Census American  
Community Survey Data

- Legend**
- Meets Environmental Justice Threshold for Minority and/or Low Income Population Percentages**
- Meets Threshold for Minority and Low Income Population Percentages
  - Meets Threshold for Minority Population Percentages
  - Meets Threshold for Low Income Population Percentages
  - Does Not Meet Threshold
- CSXT Mileposts
  - Existing Stations
  - DC2RVA Project Corridor
  - ▭ Permanent Limits of Disturbance
  - ▬ Alternative Area Boundaries

**Figure M-6**  
**Preferred Alternative – Potential Impacts to Environmental Justice Communities/ Census Tracts**  
Sheet 2 of 13

M:\GIS\DC2RVA\GIS\Project\10111545\_VAD\MapDocs\Final\DC2RVA\_EnvImpacts\_MapDocs\Final\Figure M-6\_Environmental Justice Communities - Sheet 2 of 13.mxd, 12/05/2018





0 0.5 1  
Mile

1 inch = 1 mile  
@ 8.5 x 11 inches

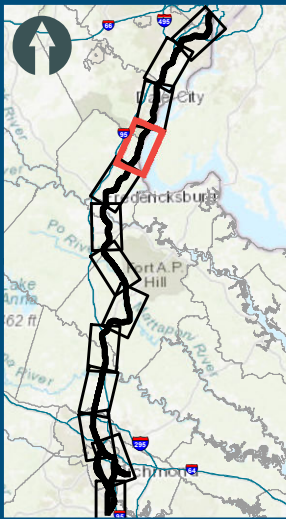
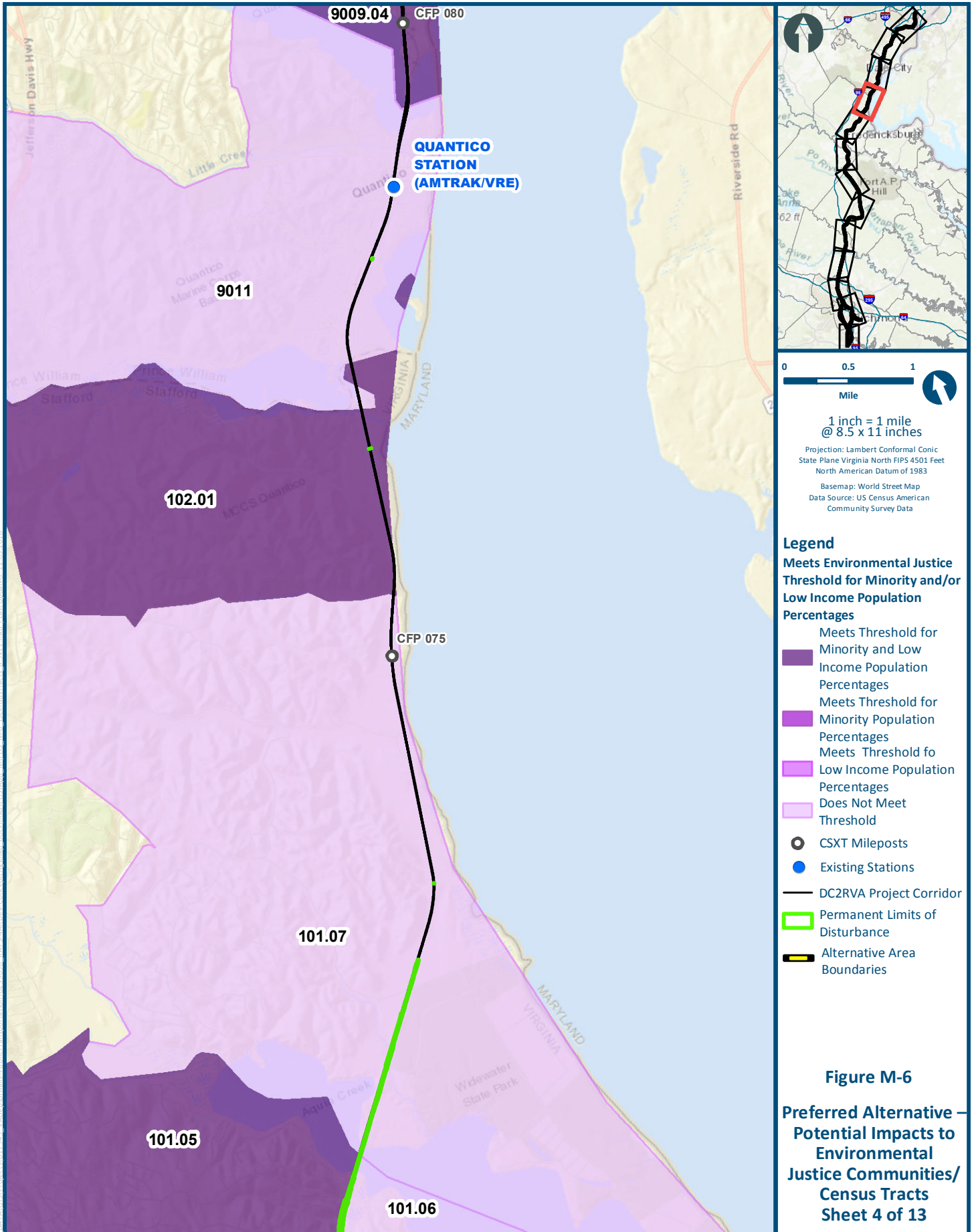
Projection: Lambert Conformal Conic  
State Plane Virginia North FIPS 4501 Feet  
North American Datum of 1983

Basemap: World Street Map  
Data Source: US Census American  
Community Survey Data

- Legend**
- Meets Environmental Justice Threshold for Minority and/or Low Income Population Percentages**
- Meets Threshold for Minority and Low Income Population Percentages
  - Meets Threshold for Minority Population Percentages
  - Meets Threshold for Low Income Population Percentages
  - Does Not Meet Threshold
- CSXT Mileposts
- Existing Stations
- DC2RVA Project Corridor
- Permanent Limits of Disturbance
- Alternative Area Boundaries

**Figure M-6**  
**Preferred Alternative – Potential Impacts to Environmental Justice Communities/ Census Tracts**  
**Sheet 3 of 13**

M:\GIS\DC2RVA\GIS\Project\10111545\_VA\Map\07\07-01\DC2RVA\_Potential\_Impacts\_to\_EJ\_Communities\_Sheet\_3\_of\_13.aprx 8/20/2018 12:05:20 PM



0 0.5 1  
Mile

1 inch = 1 mile  
@ 8.5 x 11 inches

Projection: Lambert Conformal Conic  
State Plane Virginia North FIPS 4501 Feet  
North American Datum of 1983

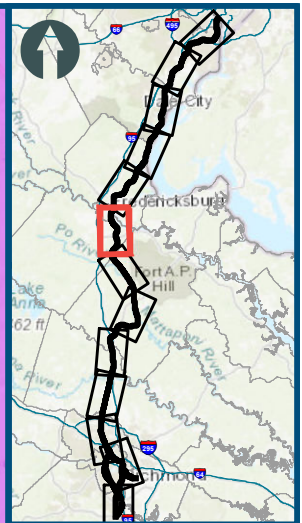
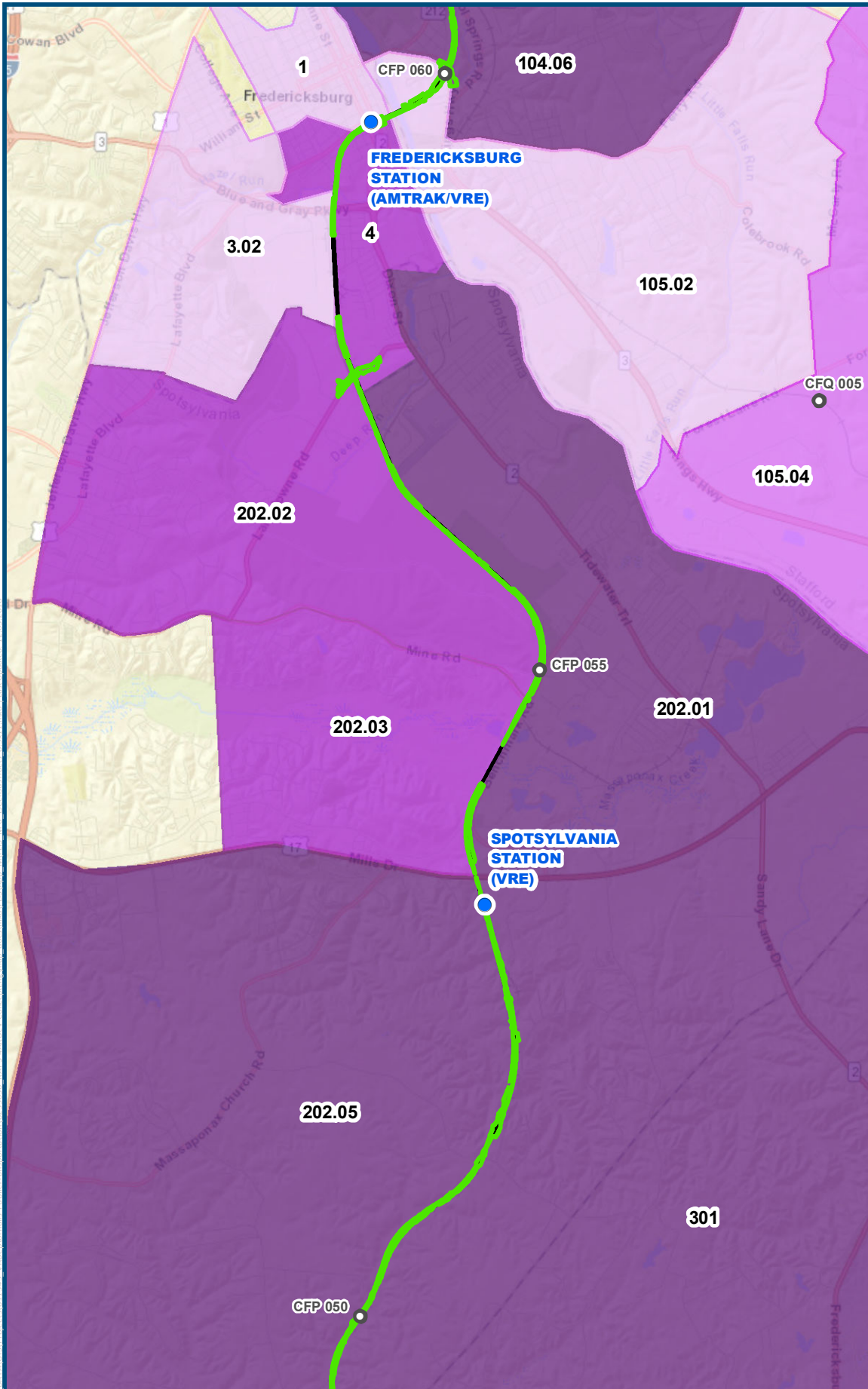
Basemap: World Street Map  
Data Source: US Census American  
Community Survey Data

- Legend**
- Meets Environmental Justice Threshold for Minority and/or Low Income Population Percentages**
- Meets Threshold for Minority and Low Income Population Percentages
  - Meets Threshold for Minority Population Percentages
  - Meets Threshold for Low Income Population Percentages
  - Does Not Meet Threshold
- CSXT Mileposts
  - Existing Stations
  - DC2RVA Project Corridor
  - Permanent Limits of Disturbance
  - Alternative Area Boundaries

**Figure M-6**  
**Preferred Alternative – Potential Impacts to Environmental Justice Communities/ Census Tracts**  
Sheet 4 of 13







0 0.5 1  
Mile

1 inch = 1 mile  
@ 8.5 x 11 inches

Projection: Lambert Conformal Conic  
State Plane Virginia North FIPS 4501 Feet  
North American Datum of 1983

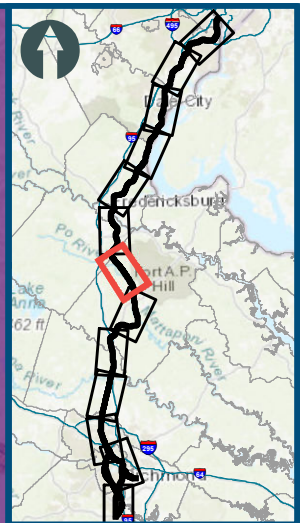
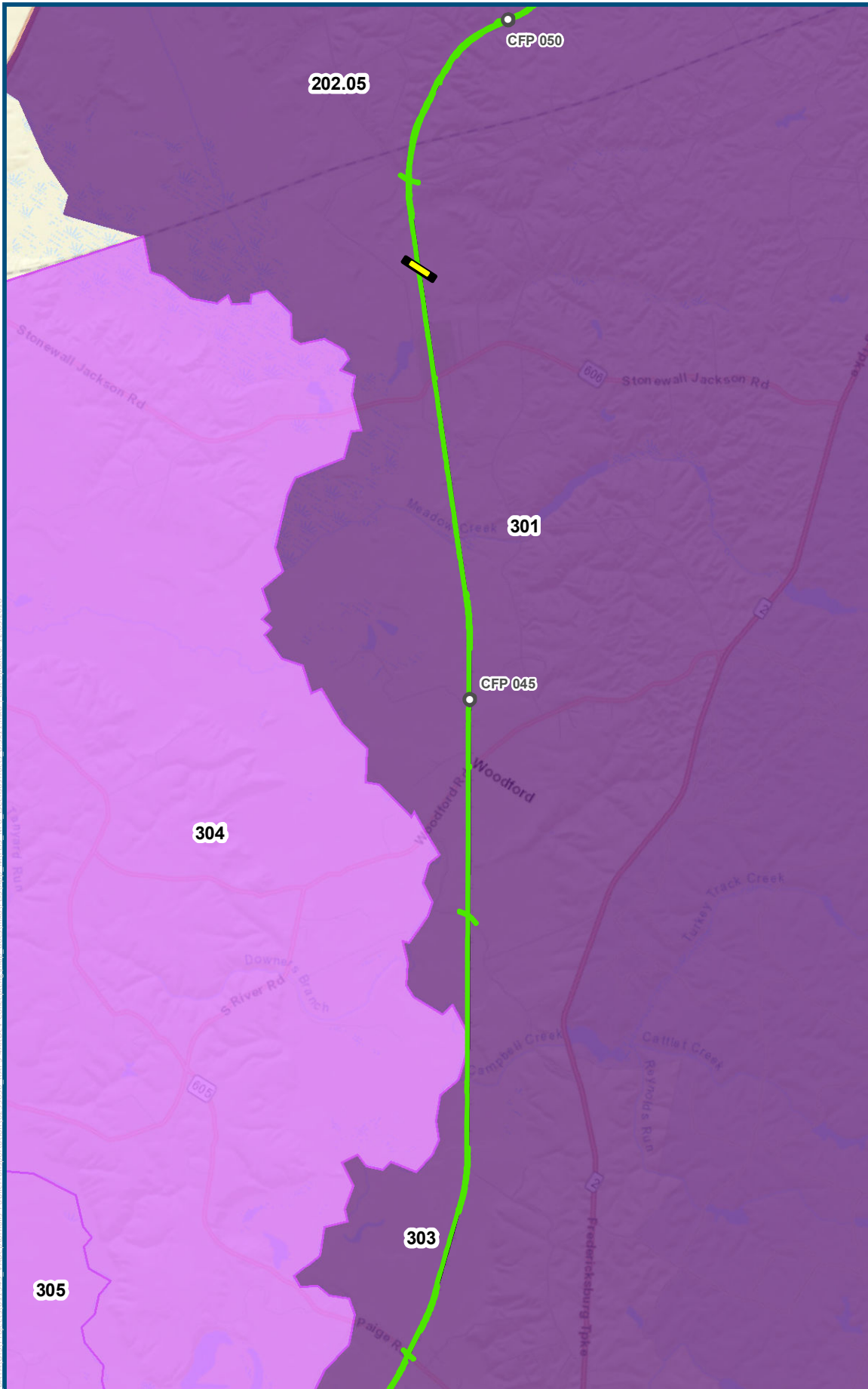
Basemap: World Street Map  
Data Source: US Census American  
Community Survey Data

- Legend**
- Meets Environmental Justice Threshold for Minority and/or Low Income Population Percentages**
- Meets Threshold for Minority and Low Income Population Percentages
  - Meets Threshold for Minority Population Percentages
  - Meets Threshold for Low Income Population Percentages
  - Does Not Meet Threshold
- CSXT Mileposts
  - Existing Stations
  - DC2RVA Project Corridor
  - Permanent Limits of Disturbance
  - Alternative Area Boundaries

**Figure M-6**  
**Preferred Alternative – Potential Impacts to Environmental Justice Communities/ Census Tracts**  
Sheet 6 of 13

M:\GIS\Projects\DC2RVA\Map\_Series\Map\_Series\_06\_11.mxd, Last Updated: 12/05/2018





0 0.5 1  
Mile

1 inch = 1 mile  
@ 8.5 x 11 inches

Projection: Lambert Conformal Conic  
State Plane Virginia North FIPS 4501 Feet  
North American Datum of 1983

Basemap: World Street Map  
Data Source: US Census American  
Community Survey Data

- Legend**
- Meets Environmental Justice Threshold for Minority and/or Low Income Population Percentages**
- Meets Threshold for Minority and Low Income Population Percentages
  - Meets Threshold for Minority Population Percentages
  - Meets Threshold for Low Income Population Percentages
  - Does Not Meet Threshold
- CSXT Mileposts
  - Existing Stations
  - DC2RVA Project Corridor
  - Permanent Limits of Disturbance
  - Alternative Area Boundaries

**Figure M-6**  
**Preferred Alternative – Potential Impacts to Environmental Justice Communities/ Census Tracts**  
**Sheet 7 of 13**





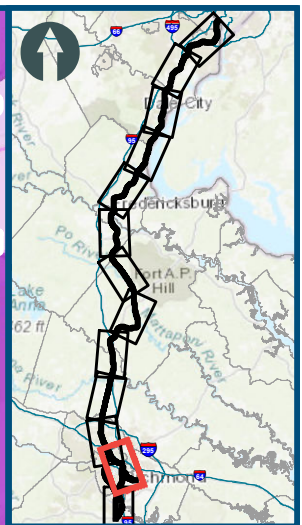
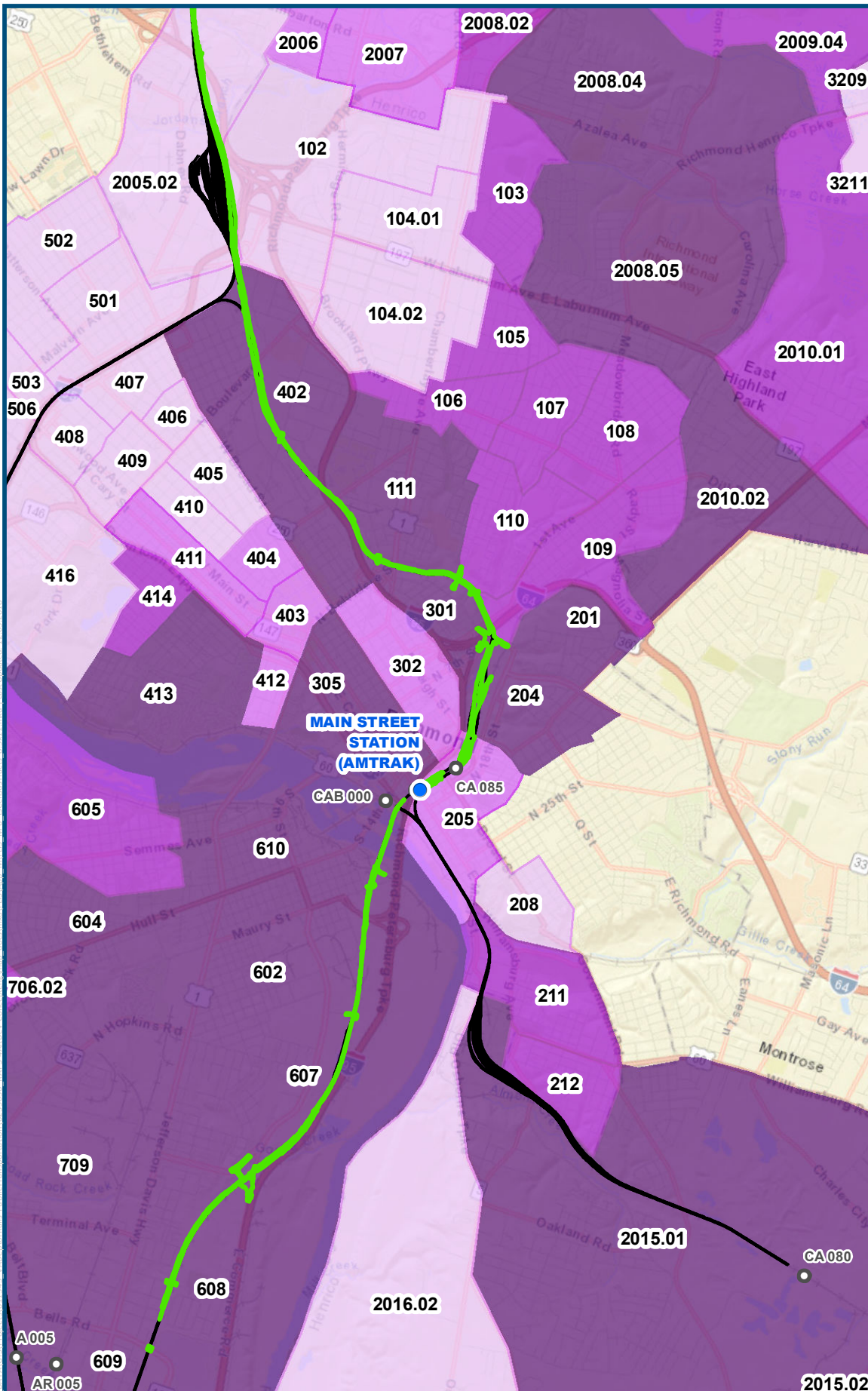












0 0.5 1  
Mile

1 inch = 1 mile  
@ 8.5 x 11 inches

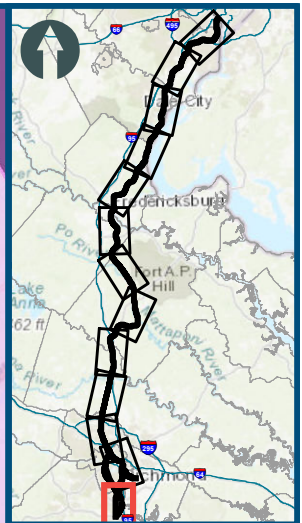
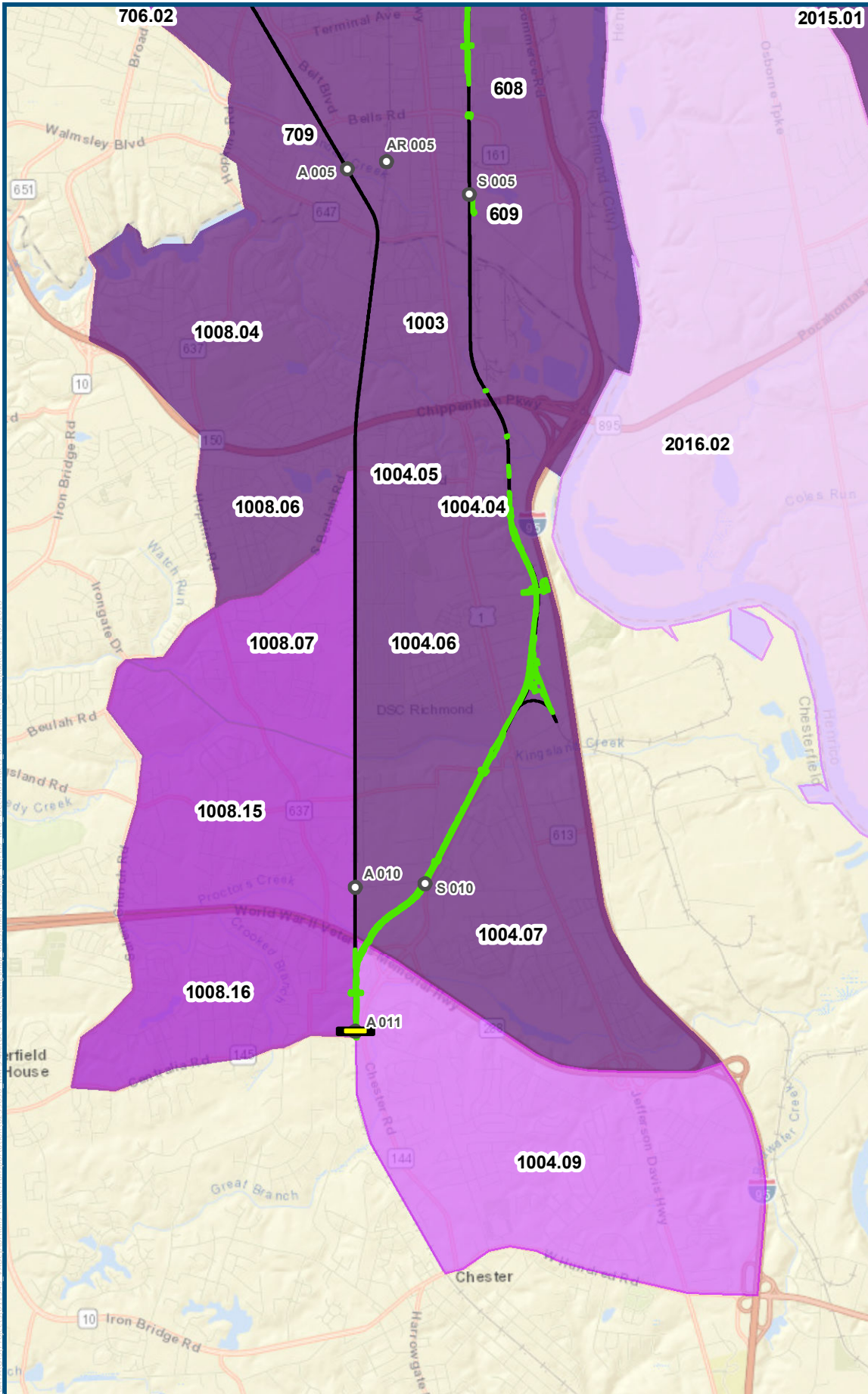
Projection: Lambert Conformal Conic  
State Plane Virginia North FIPS 4501 Feet  
North American Datum of 1983

Basemap: World Street Map  
Data Source: US Census American  
Community Survey Data

- Legend**
- Meets Environmental Justice Threshold for Minority and/or Low Income Population Percentages**
- Meets Threshold for Minority and Low Income Population Percentages
  - Meets Threshold for Minority Population Percentages
  - Meets Threshold for Low Income Population Percentages
  - Does Not Meet Threshold
- CSXT Mileposts
  - Existing Stations
  - DC2RVA Project Corridor
  - Permanent Limits of Disturbance
  - Alternative Area Boundaries

**Figure M-6**  
**Preferred Alternative – Potential Impacts to Environmental Justice Communities/ Census Tracts**  
Sheet 12 of 13





0 0.5 1  
Mile

1 inch = 1 mile  
@ 8.5 x 11 inches

Projection: Lambert Conformal Conic  
State Plane Virginia North FIPS 4501 Feet  
North American Datum of 1983

Basemap: World Street Map  
Data Source: US Census American  
Community Survey Data

- Legend**
- Meets Environmental Justice Threshold for Minority and/or Low Income Population Percentages**
- Meets Threshold for Minority and Low Income Population Percentages
  - Meets Threshold for Minority Population Percentages
  - Meets Threshold for Low Income Population Percentages
  - Does Not Meet Threshold
- CSXT Mileposts
  - Existing Stations
  - DC2RVA Project Corridor
  - Permanent Limits of Disturbance
  - Alternative Area Boundaries

**Figure M-6**  
**Preferred Alternative – Potential Impacts to Environmental Justice Communities/ Census Tracts**  
Sheet 13 of 13