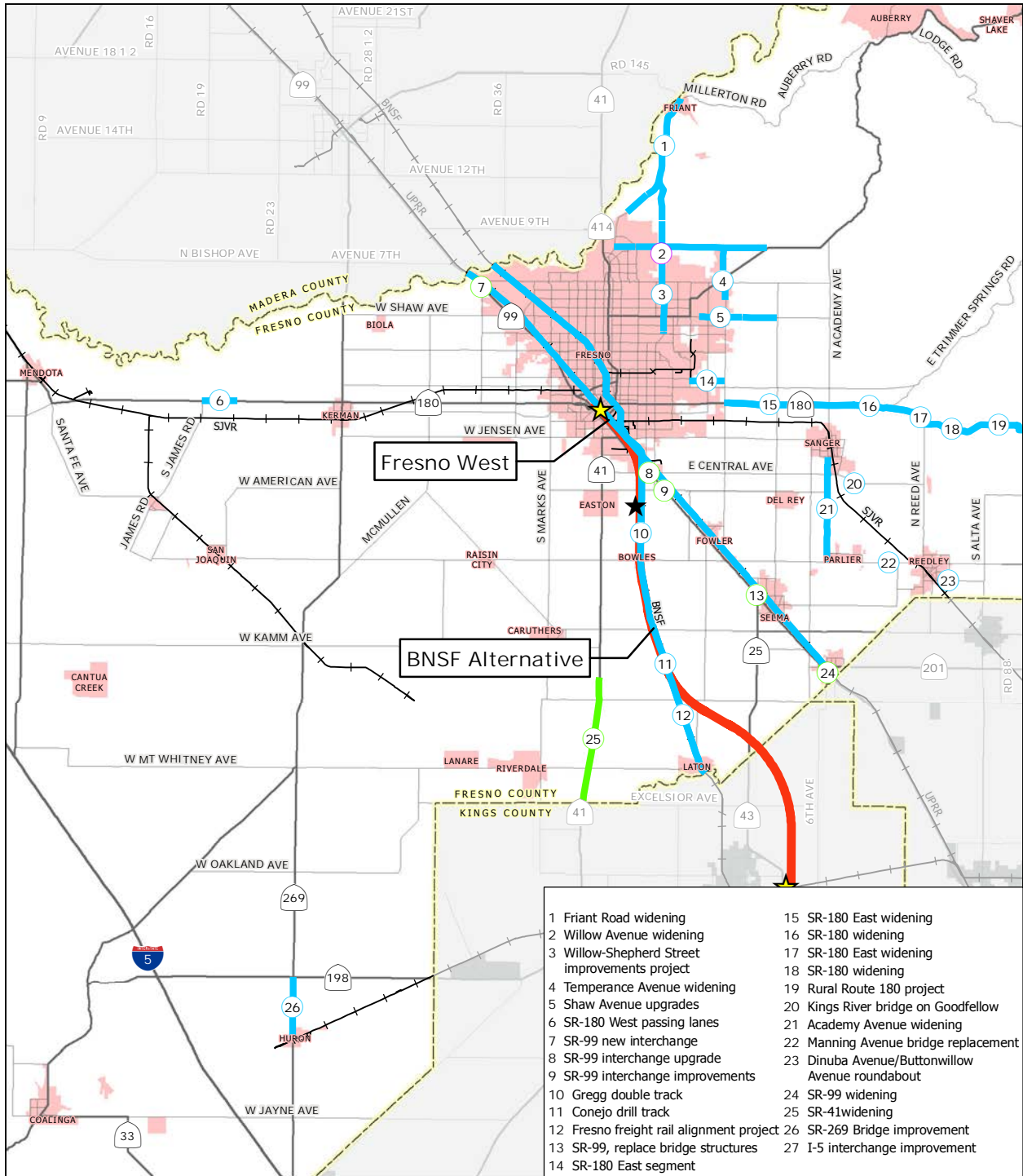


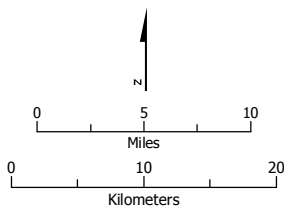
**Appendix 3.19-B**  
**Planned and Potential Transportation**  
**Projects**





PRELIMINARY DRAFT/SUBJECT TO CHANGE - HST ALIGNMENT IS NOT DETERMINED  
 Source: URS, 2011

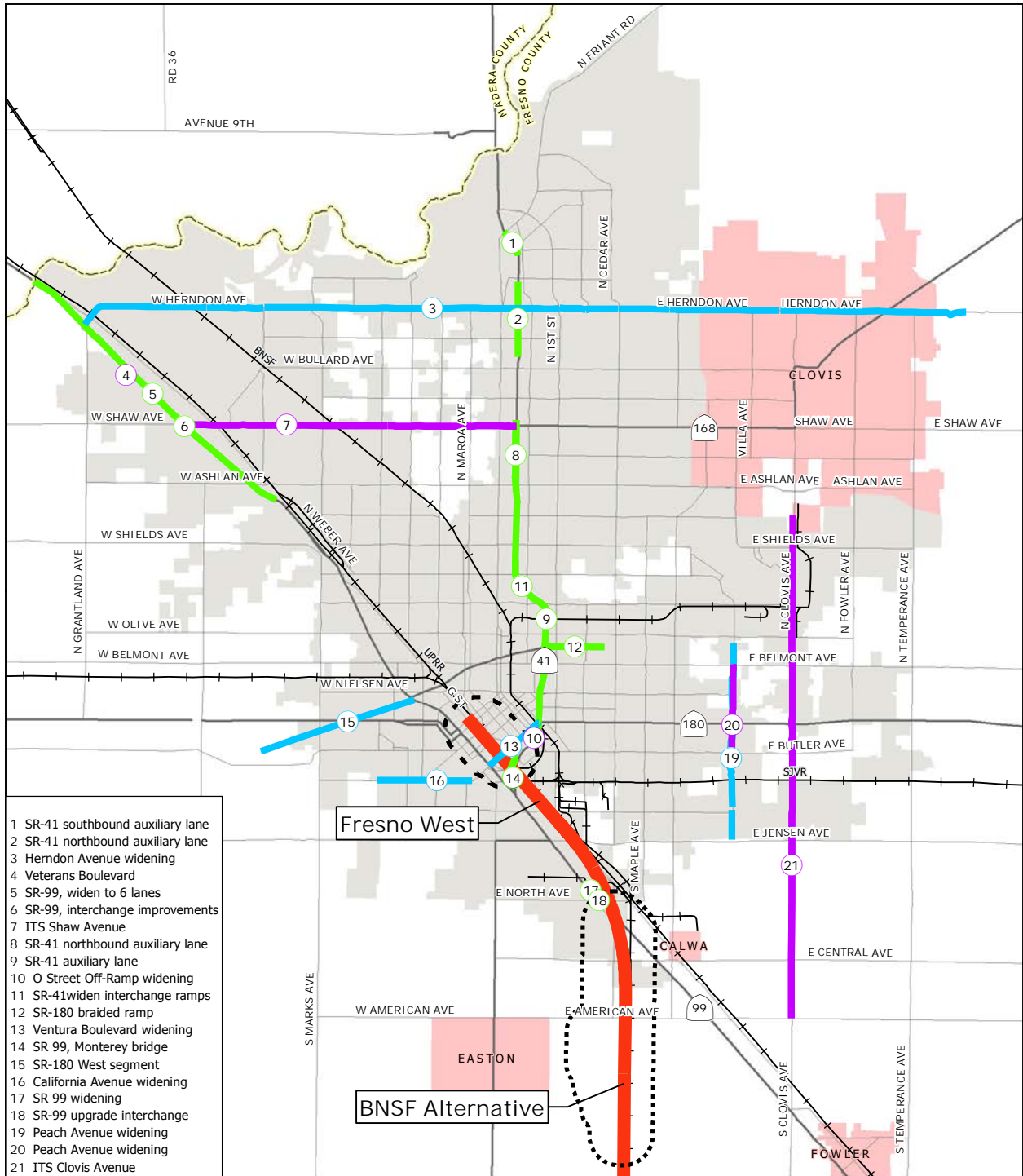
April 29, 2011



- BNSF alternative
- Alternative alignments
- Railroad
- County Boundary
- Census Designated Place
- ★ Station
- ★ Heavy maintenance facility
- 1 CIP project
- 2 RTP project
- 3 Other project

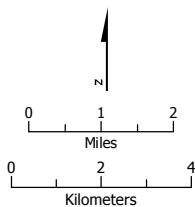
Note: Projects within City of Fresno not displayed

Map B-1  
 Fresno transportation projects  
 — Fresno County



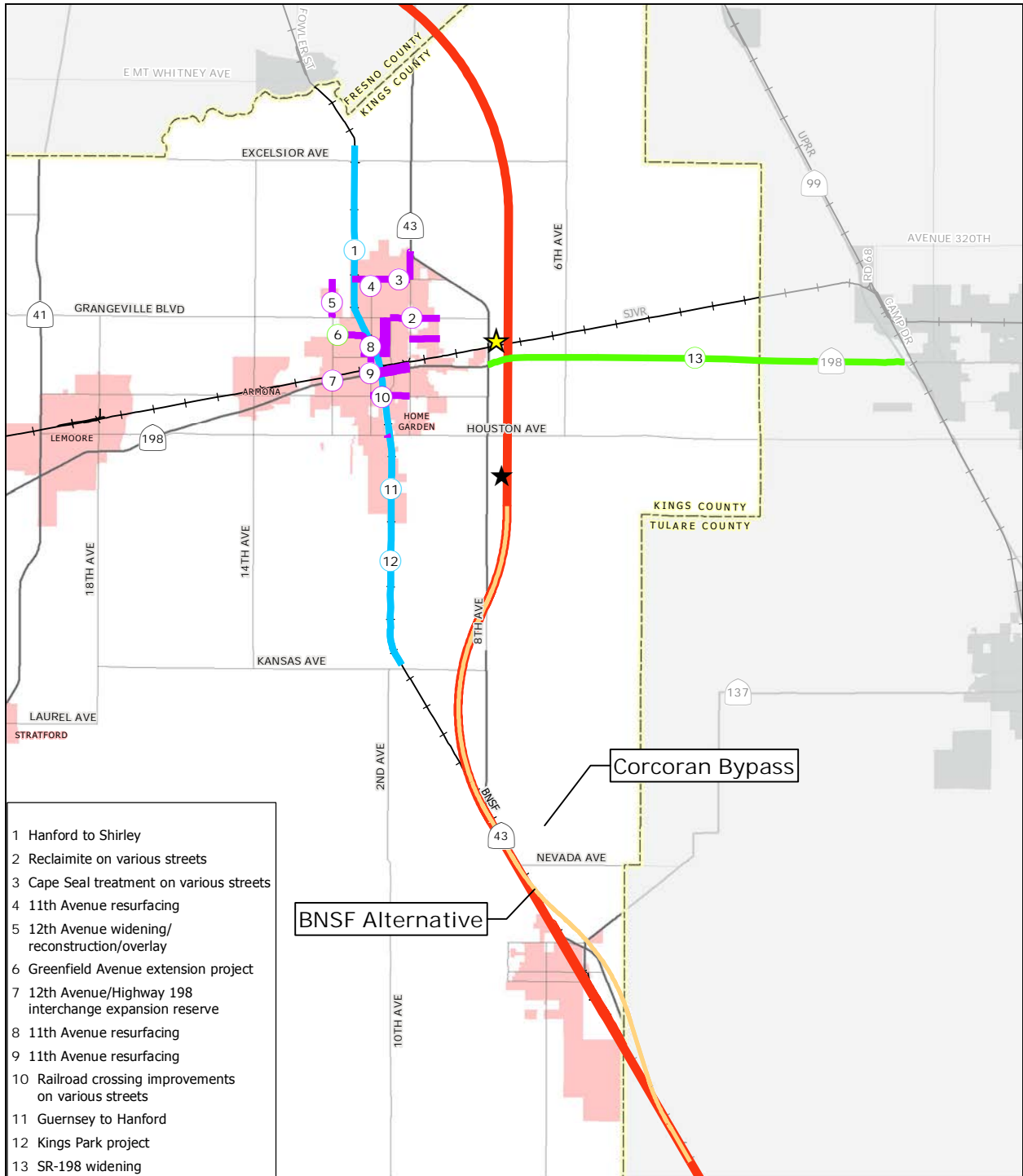
PRELIMINARY DRAFT/SUBJECT TO CHANGE - HST ALIGNMENT IS NOT DETERMINED  
 Source: URS, 2010

April 29, 2011



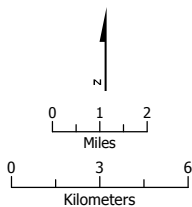
- BNSF alternative
- Alternative alignments
- CIP project
- RTP project
- Other project
- Railroad
- Station half-mile radius
- HMF half-mile radius
- Fresno city limits

Map B-2  
 Fresno transportation projects  
 — City of Fresno



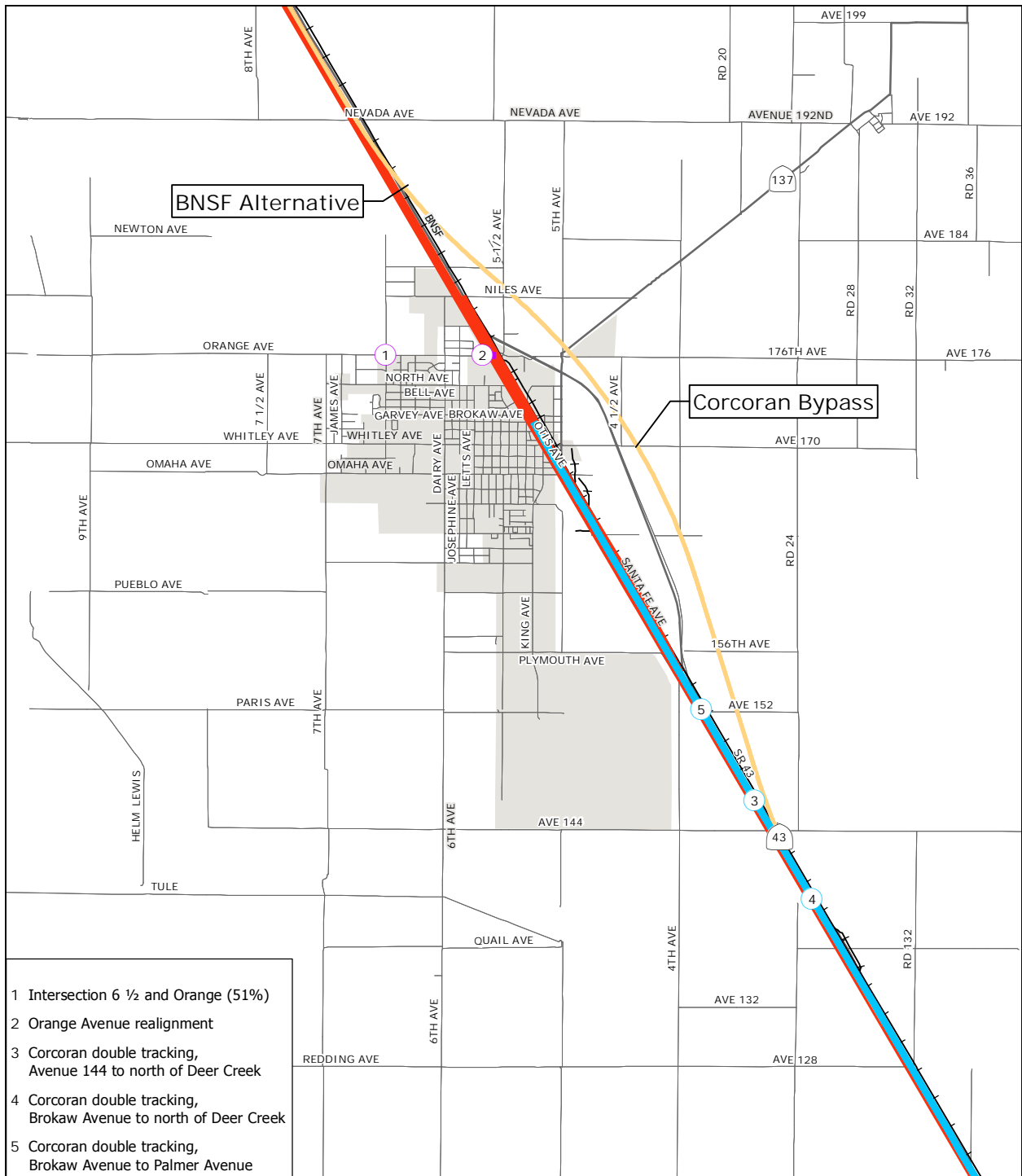
PRELIMINARY DRAFT/SUBJECT TO CHANGE - HST ALIGNMENT IS NOT DETERMINED  
 Source: URS, 2010

April 29, 2011



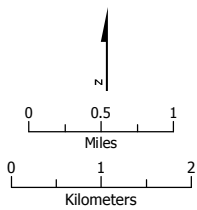
- BNSF alternative
- Alternative alignments
- Railroad
- County boundary
- Census Designated Place
- ★ Station
- ★ Heavy maintenance facility
- 1 CIP project
- 2 RTIP project
- 3 Other project

Map B-3  
 Kings transportation projects  
 — Kings County including City of Hanford



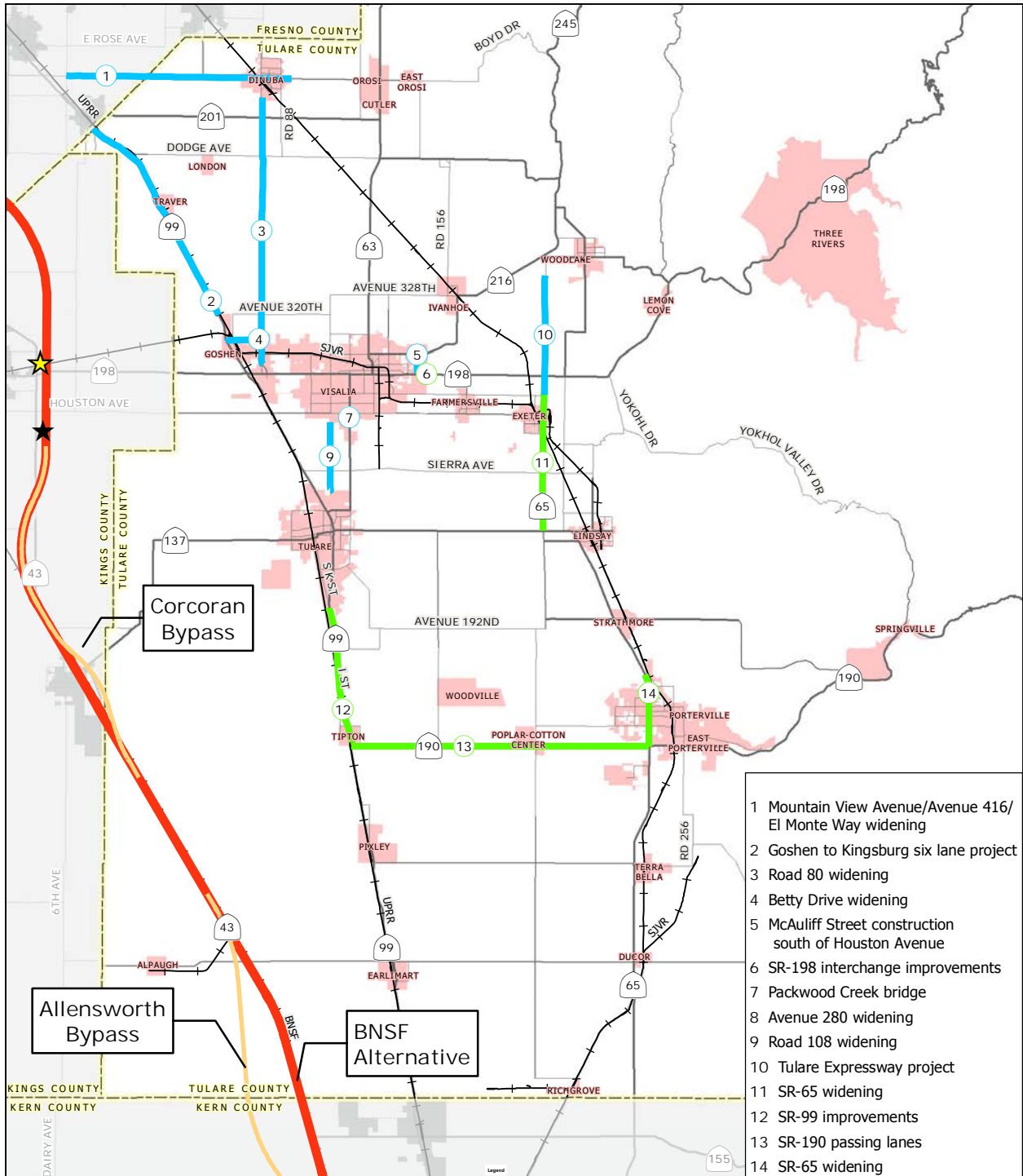
PRELIMINARY DRAFT/SUBJECT TO CHANGE - HST ALIGNMENT IS NOT DETERMINED  
 Source: URS, 2010

May 2, 2011



- BNSF alternative
- Alternative alignments
- Railroad
- Corcoran city limits
- ① CIP project
- ② Other project

Map B-4  
 Kings transportation projects  
 — City of Corcoran

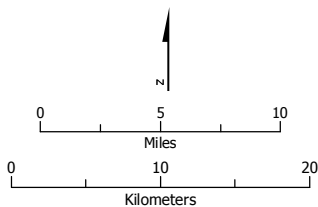


PRELIMINARY DRAFT/SUBJECT TO CHANGE - HST ALIGNMENT IS NOT DETERMINED  
 Source: URS, 2010

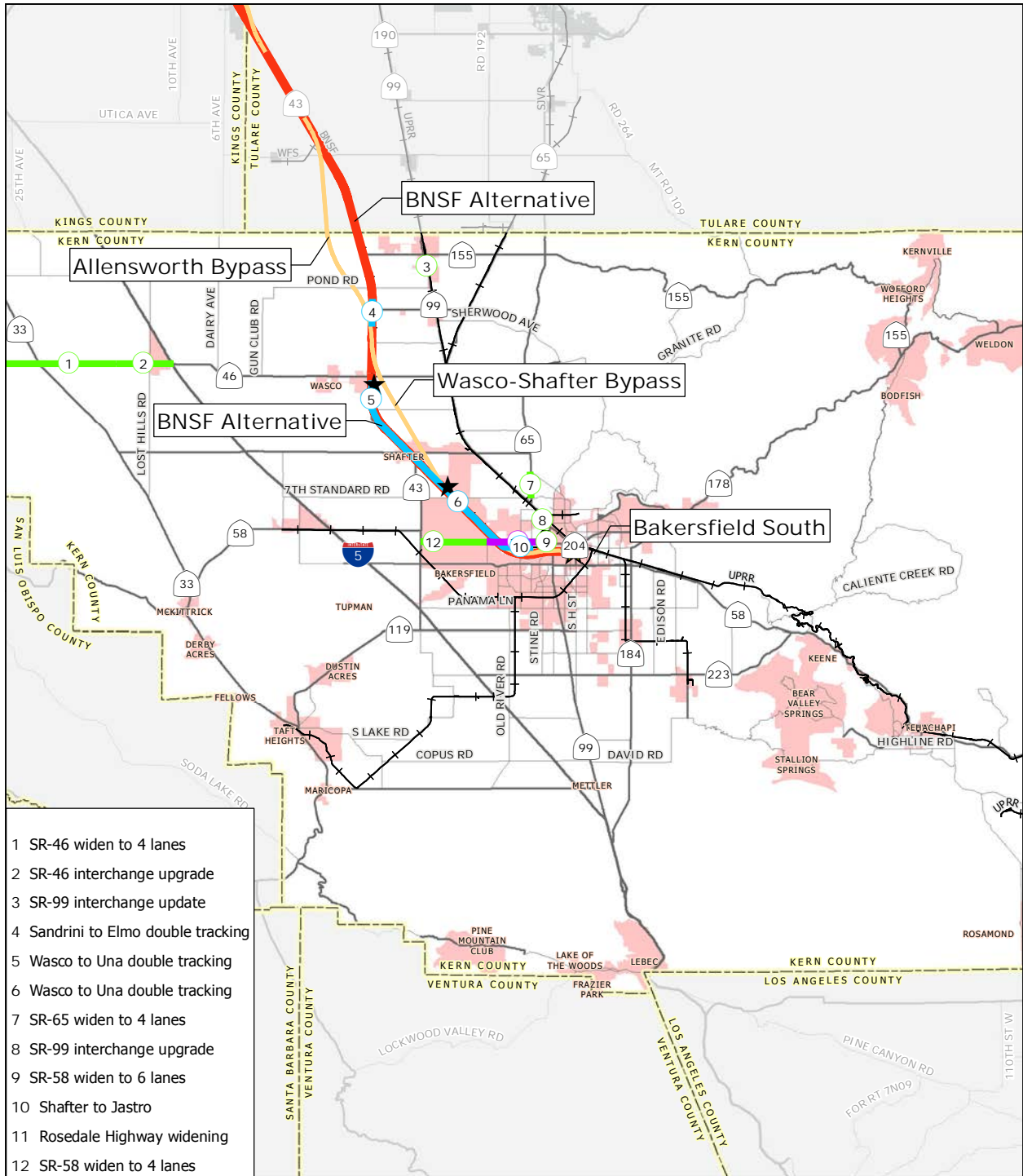
May 2, 2011

- 1 Mountain View Avenue/Avenue 416/ El Monte Way widening
- 2 Goshen to Kingsburg six lane project
- 3 Road 80 widening
- 4 Betty Drive widening
- 5 McAuliff Street construction south of Houston Avenue
- 6 SR-198 interchange improvements
- 7 Packwood Creek bridge
- 8 Avenue 280 widening
- 9 Road 108 widening
- 10 Tulare Expressway project
- 11 SR-65 widening
- 12 SR-99 improvements
- 13 SR-190 passing lanes
- 14 SR-65 widening

- BNSF alternative
- Alternative alignments
- Railroad
- County boundary
- Census Designated Place
- ★ Station
- ★ Heavy maintenance facility
- RTP project
- Other project

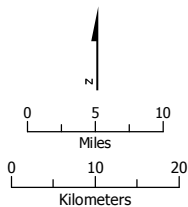


Map B-5  
 Tulare transportation projects  
 — Tulare County



PRELIMINARY DRAFT/SUBJECT TO CHANGE - HST ALIGNMENT IS NOT DETERMINED  
 Source: URS, 2010

May 2, 2011

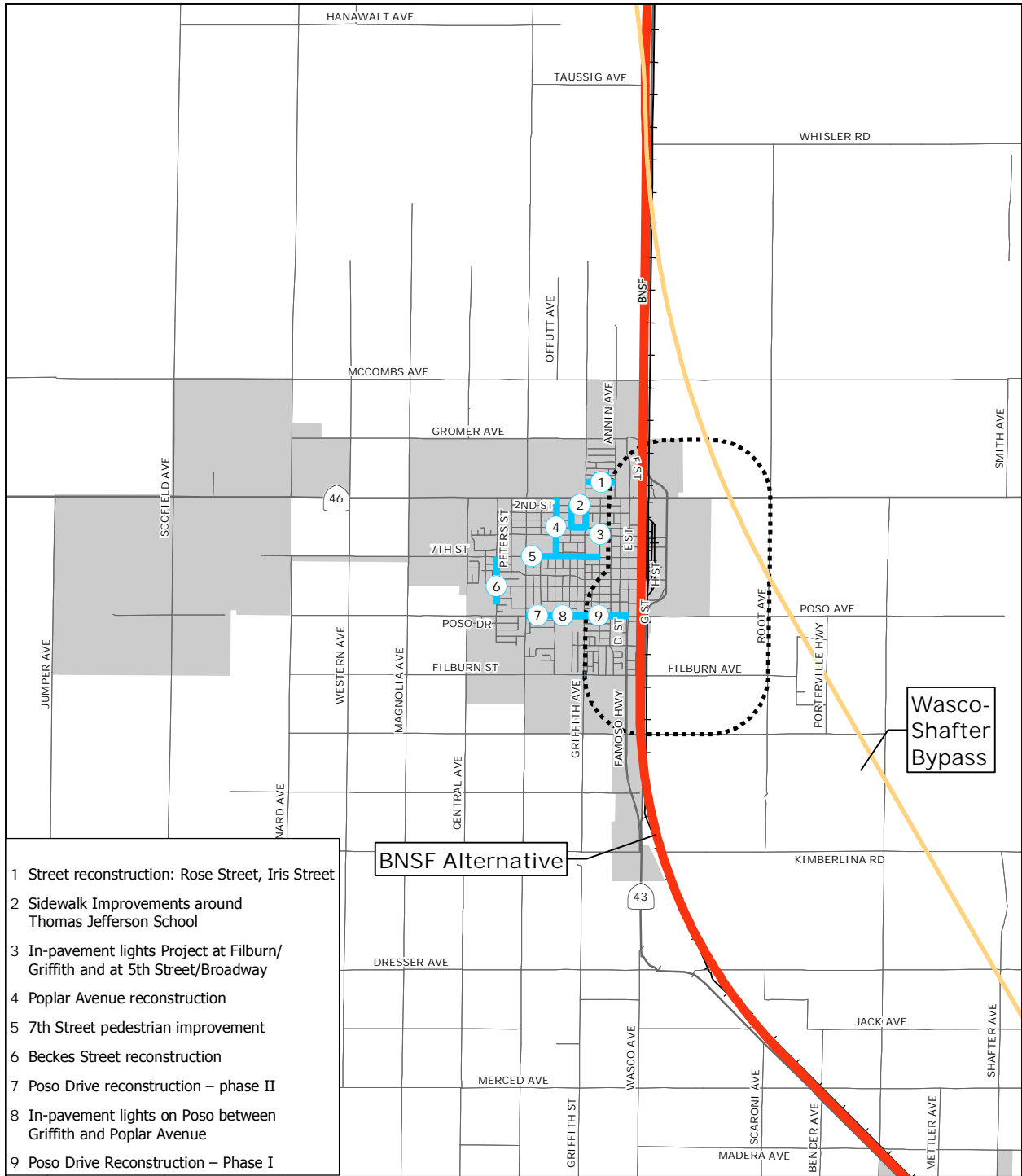


- BNSF alternative
- Alternative alignments
- Railroad
- County boundary
- Census Designated Place
- ★ Station
- ★ Heavy maintenance facility
- CIP project
- RTP project
- Other project

Note: Projects within cities of Wasco, Shafter and Bakersfield not displayed.

Map B-6  
 Kern transportation projects  
 — Kern County

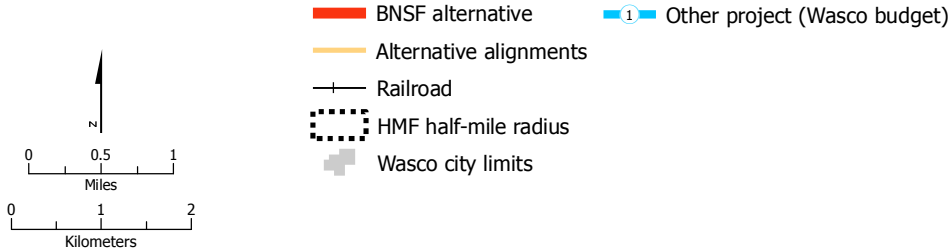




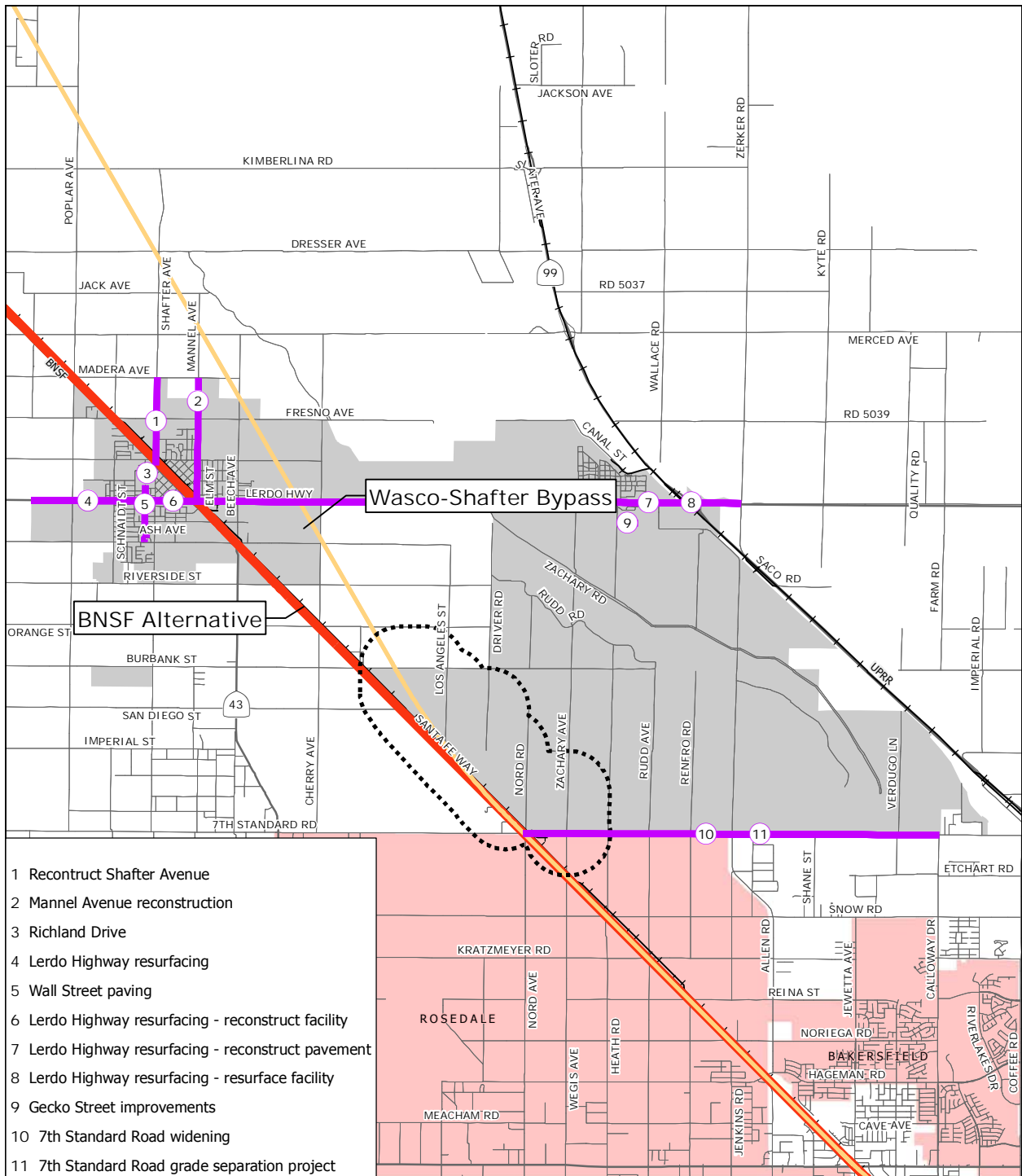
- 1 Street reconstruction: Rose Street, Iris Street
- 2 Sidewalk Improvements around Thomas Jefferson School
- 3 In-pavement lights Project at Filburn/Griffith and at 5th Street/Broadway
- 4 Poplar Avenue reconstruction
- 5 7th Street pedestrian improvement
- 6 Beckes Street reconstruction
- 7 Poso Drive reconstruction – phase II
- 8 In-pavement lights on Poso between Griffith and Poplar Avenue
- 9 Poso Drive Reconstruction – Phase I

PRELIMINARY DRAFT/SUBJECT TO CHANGE - HST ALIGNMENT IS NOT DETERMINED  
 Source: URS, 2010

May 2, 2011

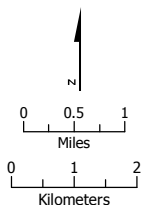


Map B-7  
 Kern transportation projects  
 — City of Wasco



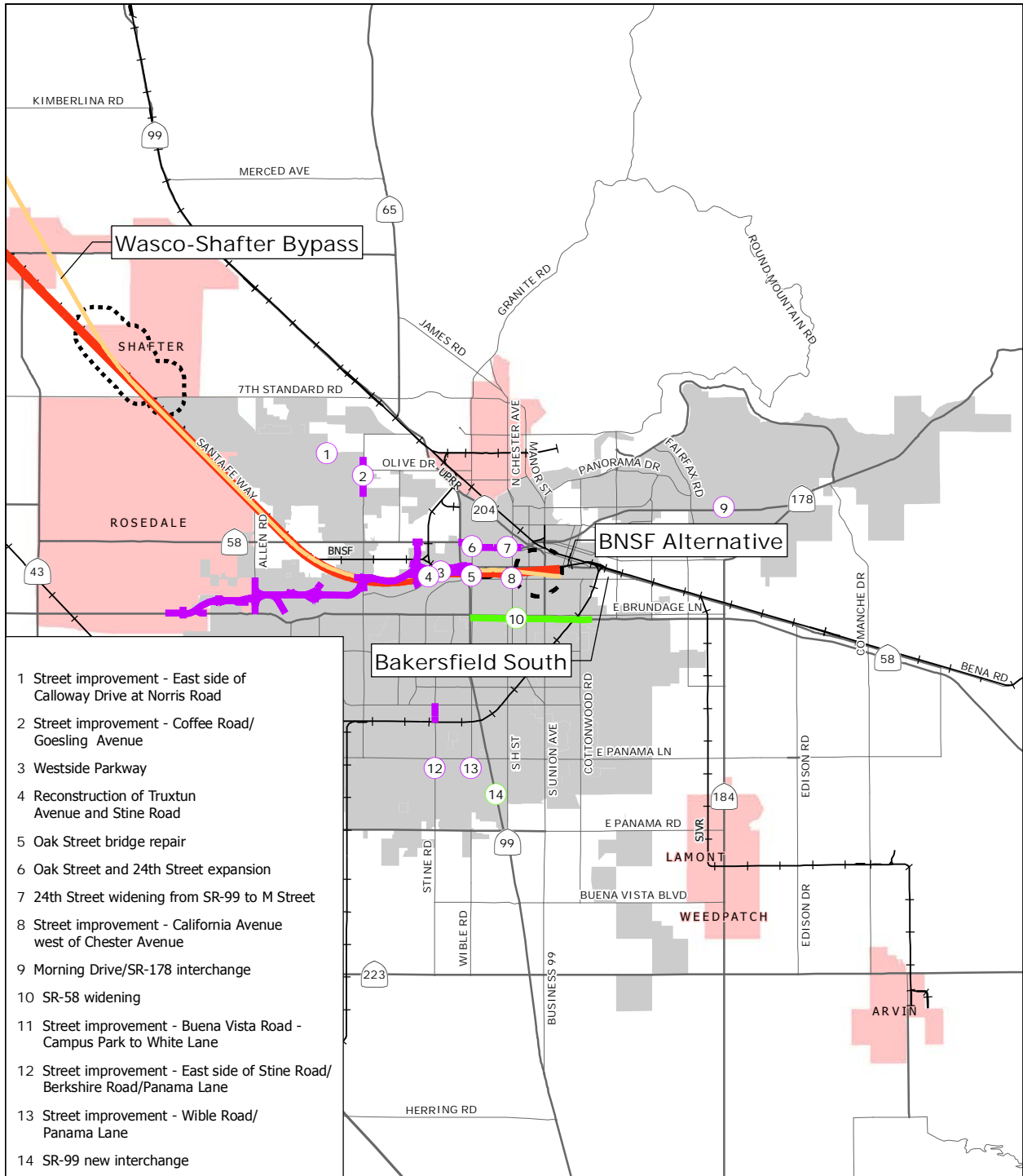
PRELIMINARY DRAFT/SUBJECT TO CHANGE - HST ALIGNMENT IS NOT DETERMINED  
 Source: URS, 2010

May 2, 2011



- BNSF alternative
- Alternative alignments
- Railroad
- HMF half-mile radius
- Shafter city limits
- Census Designated Places
- ① CIP project

Map B-8  
 Kern transportation projects  
 — City of Shafter

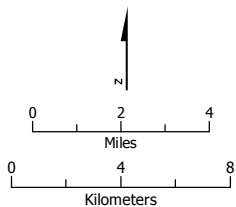


- 1 Street improvement - East side of Calloway Drive at Norris Road
- 2 Street improvement - Coffee Road/ Goesling Avenue
- 3 Westside Parkway
- 4 Reconstruction of Truxtun Avenue and Stine Road
- 5 Oak Street bridge repair
- 6 Oak Street and 24th Street expansion
- 7 24th Street widening from SR-99 to M Street
- 8 Street improvement - California Avenue west of Chester Avenue
- 9 Morning Drive/SR-178 interchange
- 10 SR-58 widening
- 11 Street improvement - Buena Vista Road - Campus Park to White Lane
- 12 Street improvement - East side of Stine Road/ Berkshire Road/Panama Lane
- 13 Street improvement - Wible Road/ Panama Lane
- 14 SR-99 new interchange

PRELIMINARY DRAFT/SUBJECT TO CHANGE - HST ALIGNMENT IS NOT DETERMINED  
 Source: URS, 2010

May 2, 2011

- BNSF alternative
- Alternative alignments
- Railroad
- Station half-mile radius
- HMF half-mile radius
- Bakersfield city limits
- Census Designated Places
- ① CIP project
- ② RTP project



Map B-9  
 Kern transportation projects  
 — City of Bakersfield

*This page intentionally left blank*