

# *Appendix A*

---

## **Hazardous Materials**

---

---

**PRELIMINARY ENVIRONMENTAL SITE ASSESSMENT**  
**ILLINOIS High Speed Rail (HSR) Tier 2 (Union Pacific Railroad)**  
**Girard Siding - MP 205.75 to 214.52**  
**Macoupin/Sangamon County, IL**

---

---



**Prepared by:**  
**Geo Services, Inc.**  
**805 Amherst Court**  
**Suite 204**  
**Naperville, Illinois 60565**  
**(630) 305-9186**

**JOB NO. 11104-C**  
**February 2013**



February 15, 2013

Knight E/A, Inc.  
221 North LaSalle Street  
Suite 300  
Chicago, Illinois 60601-1211

Attention: Scott Brejcha

Subject: Preliminary Environmental Site Assessment (PESA)  
Illinois High Speed Rail (HSR) Tier 2/Girard Siding, MP 205.75 to 214.52  
Geo Services Job No. 11104-C

Dear Mr. Brejcha:

Please find enclosed the results of the Preliminary Environmental Site Assessment (PESA) for the above site. This report is based on information obtained from aerial photographs, Sanborn Fire Insurance Atlas Maps, a visual survey of the area, records search, and contact with municipal and regulatory agencies, and has been prepared in accordance with the Illinois Department of Transportation (IDOT) Open File Series (OFS) 2012-1 entitled "A Manual for Conducting Preliminary Environmental Site Assessments for Illinois Department of Transportation Infrastructure Projects" (Erdmann et al., 2012).

If there are any questions with regard to the information submitted in this report, or if we can be of further assistance to you in any way, please do not hesitate to contact us.

Very truly yours,

GEO SERVICES, Inc.

Andrew J. Ptak, P.E.  
Office Manager

Dixon O'Brien, P.E.  
Vice President

Vernon P. Brown  
Engineer Geologist

DOB/vb  
enc.

# TABLE OF CONTENTS

<u>GLOSSARY OF ACRONYMS</u> .....	1
<u>EXECUTIVE SUMMARY</u> .....	2
<u>INTRODUCTION</u> .....	11
<u>GEOLOGY</u> .....	11
<u>HYDROGEOLOGY</u> .....	14
<u>NATURAL FEATURES AND HAZARDS</u> .....	15
<u>PROJECT SITES</u> .....	15
<u>ADJOINING/NEARBY SITES</u> .....	163
<u>ORPHAN SITES</u> .....	163
<u>CONCLUSIONS</u> .....	163
<u>ENDORSEMENTS</u> .....	167

APPENDIX A – Figures & ESR Sheets  
APPENDIX B – Sources of Information  
APPENDIX C – Regulatory Data

## **GLOSSARY OF ACRONYMS**

AAI	- All Appropriate Inquiries	mg/l	- milligrams per liter (ppm)
AGST	Above Ground Storage Tank	MP	- Milepost
ACM	- Asbestos Containing Materials	NFR	- No Further Remediation
ADA	American Disability Act	NFRAP	- No Further Remediation Action Planned
ASTM	- American Society for Testing Material	NPL	- Nation Priorities List
AULs	- activity and use limitations (includes institutional controls, engineered barriers, and HAAs)	NRCS	- Natural Resources Conservation Service (formerly Soil Conservation Service)
bgs	- below ground surface	OSFM	- Office of the State Fire Marshall
BOL	- Bureau of Land (IEPA)	PCB	- Polychlorinated biphenyls
CAP	Corrective Action Plan	PESA	- Preliminary Environmental Site Assessment
CERCLIS	- Comprehensive Environmental Response, Compensation and Liability System	PNA/PHA	- Polynuclear Aromatics
CESQG	- Conditionally Exempt Small Quantity Generator	ppb	- parts per billion (equivalent to µg/kg for solids & µg/l for liquids)
cm/sec	- centimeter per second	ppm	- parts per million (equivalent to mg/kg for solids & mg/l for liquids)
¢	- Centerline	PRP	- Potentially Responsible Party
ERNS	- Emergency Response Notification System	RCRA	- Resource Conservation and Recovery Act
FEMA	- Federal Emergency Management Agency	REC	- Recognized Environmental Condition
FIRM	- Flood Insurance Rate Map	ROW	- Right of Way
FirstSearch	- FirstSearch Technology Corporation	RP	- Responsible Party
FOIR	- Freedom of Information Request	RR	- railroad
GIS	- Geographic Information System	sf	- square foot
GRO	- Groundwater Remediation Objective	SIC	- Standard Industrial Classification
GSI	- Geo Services, Inc.	SRCR	- Site Remediation Completion Report
HAA	- Highway Authority Agreement	SRO	- Soil Remediation Objective
HREC	- Historical Recognized Environmental Condition	SRP	- Site Remediation Program
HSR	- High Speed Rail	TACO	- Tiered Approach to Cleanup Objectives
ICC	- Illinois Commerce Commission	TCLP	- Toxicity Characteristic Leaching Procedure
IDNR	- Illinois Department of Natural Resources	TPH	- Total Petroleum Hydrocarbons
IDOT	- Illinois Department of Transportation	TRI	- Toxic Release Inventory
IEMA	- Illinois Emergency Management Agency	UPRR	- Union Pacific Railroad
IEPA	- Illinois Environmental Protection Agency	USDA	- United States Department of Agriculture
IMD	- Illinois Manufacturers Directory	USEPA	- United States Environmental Protection Agency
ISGS	- Illinois State Geological Survey	USGS	- United States Geological Survey
ISWS	- Illinois State Water Survey	UST	- Underground Storage Tank
LBP	- Lead Based Paint	VOC	- Volatile Organic Compound
LPG	- Liquid Petroleum Gas (propane)	µg/kg	- micrograms per kilogram (ppb)
LUST	- Leaking Underground Storage Tank	µg/l	- micrograms per liter (ppb)
mg/kg	- milligrams per kilogram (ppm)	ESR	- Environmental Survey Request
SWc	- Southwest corner	NEC	- Northeast corner
SEc	- Southeast corner	NWc	- Northwest corner

## **EXECUTIVE SUMMARY**

This report presents the results of a Preliminary Environmental Site Assessment (PESA) for the Tier 2/Girard Siding portion of the proposed Illinois High Speed Rail (HSR) project between St. Louis, Missouri and Chicago, Illinois. This PESA was performed for the existing Union Pacific Railroad (UPR) corridor and various cross streets and Right-of-Ways (ROWs) from Mile Post (MP) 205.75 to 214.52 in Macoupin County, hence referred to as the UPR Corridor, and all properties that touch the UPR Corridor.

The following sites were examined for the Tier 2/Girard Siding portion of this HSR project. The tables below list the sites along the project for which Recognized Environmental Conditions (RECs)\* were identified for each address or address range (Table 1); sites along the project for which only *de minimis* conditions were identified (Table 2); sites along the project for which no RECs or *de minimis* conditions were identified (Table 3); and sites adjoining, but not on, the project that were identified on environmental databases. Further investigation of sites with RECs may be desired.

**Table 1: The following sites along the project were determined to contain RECs:**

<b>Property Name/address</b>	<b>Property ID #**</b>	<b>REC(s), including <i>de minimis</i> conditions</b>	<b>Regulatory database(s)</b>	<b>Land use</b>
UPR Tier 2/Girard Siding from MP 205.75 to 214.52	1	Past use as rail line could have resulted in spills or releases of chemicals, petroleum products or hazardous materials on site, possibility exists for presence of creosote treated railroad ties; included on regulatory data base and documented LUST; possible presence of lead based paint (LBP) and asbestos containing materials (ACM) on the signal/switch boxes and other structures built before 1979	BOL, OSFM, LUST	Transportation
Vacant, South of Olive Street residences, Virden, IL	07-02	Unable to determine any particulars related to past mining operations at the south end of the site; possible creosote railroad ties from past rail operations on site	None	Vacant Land
Masterson St., N. Masterson St. between E. Prairie and Maltby Road, Virden, IL	08-02	Included on regulatory data base and documented LUST; possible creosote railroad ties from past rail operations on site	BOL, LUST, IEMA	Transportation
Spartan Redi Mix, NWc of S. Bissell Road and S. Dean Street, Virden, IL	08-03	AGST of unknown product on site; abandoned gasoline UST; misc. scattered debris and fill scattered on site; pre-1979 structures may contain LBP and/or ACMs	OSFM	Commercial Industrial

Property Name/address	Property ID #**	REC(s), including <i>de minimis</i> conditions	Regulatory database(s)	Land use
Grain Elevator, NWc of Jackson Street and N. Bissell Road E. of RR, Virden, IL	08-04	AGST of unknown product on site; included on USEAP RCRA database; misc. debris and fill materials scattered on site; pre-1979 structures may contain LBP and/or ACMs; transformer adjoining site with no indication of spillage	USEPA	Commercial Industrial
Commercial Building, 415 Bissell Street north of East Hill Street, Virden, IL	08-06	Several large AGSTs of unknown products on site; pre-1979 structures may contain LBP and/or ACMs; agricultural use of herbicides/pesticides prior to development	None	Commercial Industrial
Repair shop, SEc of George and S. Dye Street, Virden, IL	09-01	Facility appears to have been used as a repair shop which means possibility exists for presence of chemicals and/or petroleum products from site activities; agricultural use of herbicides/pesticides; pre-1979 structures may contain LBP and/or ACMs	None	Commercial Industrial
Masterson St., Masterson Street south of E. Loud Street, Virden, IL	09-04	Adjoining residence noted to have drums of unknown product stored near roadway	None	Transportation
Masterson St., S. Masterson Street between E. Loud and Dean Street, Virden, IL	09-05	Unable to determine particulars related oil tanks that are known to have been present on site; unable to determine any particulars related to past mining operations at the south end of the site; possible creosote railroad ties from past rail operations on site; natural gas pipeline	None	Transportation
Residential Dwelling, 383, 385, 411, 415, 487 and 491 S. Bissell Street, Virden, IL	09-07	Presence of drum of unknown product; pre-1979 structures may contain LBP and/or ACMs; transformer adjoining residences with no indication of spillage	None	Residence - Single Family
Flowers Inc., 231 South Bissell Street, Virden, IL	09-10	Presence of drums of unknown products; former UST; pre-1979 structures may contain LBP and/or ACMs	None	Commercial Industrial

Property Name/address	Property ID #**	REC(s), including <i>de minimis</i> conditions	Regulatory database(s)	Land use
Truss/Slater, 700 South Springfield Road, Virden, IL	10-01	Presence of numerous drums of unknown products; 1 pump /dispenser on site associated w/ a diesel AGST and several old, rusted AGSTs of unknown products observed on site; agricultural use of herbicides/ pesticides prior to development; transformer on site with no indication of spillage; pre-1979 structures may contain LBP and/or ACMs; natural gas pipeline	None	Commercial Industrial
Vacant, SWc of Crown Two Mine Road and RR, Virden, IL	11-03	Past use as rail line could have resulted in spills or releases of chemicals, petroleum products or hazardous materials on site; pre-1979 structures may contain LBP and/or ACMs; possible creosote railroad ties from past rail operations on site	None	Vacant Land
Vacant Land/ Farm House, SEc of Crown Two Mine Road and RR, Virden, IL	11-04	Past mining operations near the pond area; potential filling/ excavating operations at site near the pond area; pre-1979 structures may contain LBP and/or ACMs; agricultural use of herbicides/pesticides	None	Vacant Land/Farm House
BNSF RR, Girard, IL	12-01	Railroad switch/signal boxes which may contain batteries and metals; past use as rail line could have resulted in spills or releases of chemicals, petroleum products or hazardous materials on site; unable to document conditions related to USEPA/ERNS listing of site; possible creosote railroad ties from past and current rail operations on site	USEPA, ERNS	Transportation
Auto Shop, Between S. 1st. St. And RR tracks, north of Madison St., Girard, IL	15-01	Two (2) pipes of unidentified use observed on site; auto servicing may have released petroleum products and/or vehicular fluids; pre-1979 structures may contain LBP and/or ACMs; transformer on site with no indication of spillage; natural gas pipeline	None	Auto Service



Property Name/address	Property ID #**	REC(s), including <i>de minimis</i> conditions	Regulatory database(s)	Land use
LRM Concrete, East of 1st St. Between Washington and Jefferson, Girard, IL	15-03	Presence of drums of unknown products; past use as rail line could have resulted in spills or releases of chemicals, petroleum products or hazardous materials on site; presence of AGST(s); misc debris and equipment scattered on site; pre-1979 structures may contain LBP and/or ACMs	None	Commercial Industrial
Vacant, Between North and Mill Streets, Girard, IL	15-04	Scattered debris dumped on site. pre-1979 structures may have contained LBP and/or ACMs	None	Vacant Land
Grain Elevator, NEc of E. South St. & RR Tracks, Girard, IL	16-01	Apparent chemical use on site; AGST on site; pre-1979 structures may have contained LBP and/or ACMs; included on OSFM database	OSFM	Commercial Industrial
Kruse Enterprises, NWc of E. South Street and RR tracks, Girard, IL	16-02	Presence of drums of unknown products; use of site as an auto repair/service facility indicates the presence of vehicular fluids and petroleum products on site; past use of site as a brick and tile manufacturer; fill materials scattered on site; pre-1979 structures may have contained LBP and/or ACMs	None	Full Auto Service Repair Shop
Residential Dwelling, 107, 111, 113 and 123 W. Monroe Street, Girard, IL	16-03	Presence of drums of unknown products; use of site as a former electrical substation indicates potential presence of PCBs related to former transformers on site; pre-1979 structures may have contained LBP and/or ACMs	None	Residence - Single Family
Girard Township Road District/Relief Office, 202 S. 1 <sup>st</sup> Street, Girard, IL	16-04	Former USTs on site may have impacted subsurface conditions; two AGSTs on site; misc aggregate stored on site; pre-1979 structures may contain LBP and/or ACMs	BOL, IEMA, OSFM, LUST	Governmental/Office Building
Vacant, SEc of S. Farmersville Rd & RR, Girard, IL	16-SE	Unknown conditions related to past filling operations at site; agricultural use of herbicides/pesticides	None	Vacant Land
Vacant, ROW between RR & Illinois State Highway 4, Girard, IL	17-04	Misc. dumping of asphalt piles at north end of site; dirt road that accesses propane tank north of Greenridge Road appears to have oil staining present and distressed vegetation	None	Vacant Land
Vacant, SEc of Cambridge Dr. and RR, Girard, IL	17-05	Former coal mining operations and dumping near south end of site may have impacted it; agricultural use of herbicides/pesticides	None	Vacant Land

Property Name/address	Property ID #**	REC(s), including <i>de minimis</i> conditions	Regulatory database(s)	Land use
Vacant, South of Greenridge Drive to N. of Nilwood, Nilwood, IL	19-01	Former coal mining operations and dumping near south end of site may have impacted it	None	Vacant Land
Mobile Home, West of 28 Morean Street, west of Heaton Street, Nilwood, IL	22-02	Site may have been used as a former automotive service facility which may have released petroleum and/or vehicular fluids; pre-1979 structures may contain LBP and/or ACMs	None	Vacant Commercial Building
Residential Dwelling, 28 Morean Street, Nilwood, IL	22-04	Presence of drums of unknown products; pre-1979 structures may contain LBP and/or ACMs	None	Residence - Single Family
Nilwood Village Hall, 33 Morean Street, Nilwood, IL	22-06	Presence of former UST(s) could not be determined; pre-1979 structures may contain LBP and/or ACMs	None	Governmental
UPR Tracks, 30 block of Morean Street, Nilwood, IL	22-08	Railroad switch/signal box which may contain batteries and metals; pre-1979 structures may contain LBP and/or ACMs; transformer adjoining site with no indication of spillage	None	Transportation
Nilwood Fire Department, On Heaton between Mayo and RR Streets, Nilwood, IL	22-15	Protruding pipes of unknown use; drum of unknown product; pre-1979 structures may contain LBP and/or ACMs	None	Governmental

\*\* Except for Site #1, Site ID # references ESR Sheet # and Site # (see Appendix A)

**Table 2: The following sites along the project were determined to contain *de minimis* conditions only:**

Property Name/address	Property ID #	<i>de minimis</i> condition(s)	Land use
Residential Dwelling, Country Road, Thayer, IL	06-03	Agricultural use of herbicides/pesticides	Residence - Single Family
Vacant, South of Country Road, Thayer, IL	06-04	Agricultural use of herbicides/pesticides	Vacant Land
Vacant, South of Montgomery (County) Rd. East of RR, Thayer, IL	06-05	Agricultural use of herbicides/pesticides	Vacant Land

<b>Property Name/address</b>	<b>Property ID #</b>	<b>de minimis condition(s)</b>	<b>Land use</b>
Residential Dwelling, Olive Street, Virden, IL	07-01	Potential ACM and LBP	Residence - Single Family
N. Masterson St. between Dean & Prairie Streets, Virden, IL	08-01	Possible creosote railroad ties from past rail operations on site	Transportation
Residential Dwelling, 323, 329, 339, 405 and 427 North Bissell Street, Virden, IL	08-05	Pre-1979 structures may contain LBP and/or ACMs; transformer adjoining site with no indication of spillage	Residence - Single Family
Residential Dwelling, 518, 524 and 530 S. Dye Street, Virden, IL	09-02	Agricultural use of herbicides/pesticides	Residence - Single Family
Residential Dwelling, 502 Masterson Street, Virden, IL	09-03	Agricultural use of herbicides/pesticides	Residence - Single Family
FCC, North of Truss/Slater East of RR tracks, Virden, IL	09-06	Agricultural use of herbicides/pesticides prior to development	Commercial Industrial
Residential Dwelling, 327, 331, 339,343,345, 353, 365, and 381 S. Bissell St., Virden, IL	09-08	Pre-1979 structures may contain LBP and/or ACMs	Residence - Single Family
Residential Dwelling, 340 East Holden Street, Virden, IL	09-09	Pre-1979 structures may contain LBP and/or ACMs	Residence - Single Family
Residential Dwelling, 117 &123 S. Bissell & 301 E. Green Street, Virden, IL	09-11	Pre-1979 structures may contain LBP and/or ACMs	Residence - Single Family
Ameren of Illinois, Southwest corner of E. Dean & S. Bissell Streets, Virden, IL	09-12	Pre-1979 structures may contain LBP and/or ACMs; transformer on site with no indication of spillage	Commercial Industrial
Vacant, Sheet 9 to north of Crown 2 Hill Mine Rd on Sheet 9, Virden, IL	09-13	Agricultural use of herbicides/pesticides	Vacant Land
Agricultural, Immediately south of Virden to Site 11-01, Virden, IL	10-02	Agricultural use of herbicides/pesticides	Agricultural
Central Illinois Public Service Co., NWc of Crown 2 Mine Road & RR, Virden, IL	11-01	Agricultural use of herbicides/pesticides prior to development; pre-1979 structures may contain LBP and/or ACMs; transformer on site with no indication of spillage	Governmental

Property Name/address	Property ID #	<i>de minimis</i> condition(s)	Land use
Residence/Agricultural, 20341 Crown Two Mine Road, Virden, IL	11-02	Agricultural use of herbicides/pesticides prior to development; pre-1979 structures may contain LBP and/or ACMs	Residence/Agricultural
Vacant, South of Substation Road west of BNSF RR corridor, Virden, IL	13-01	Agricultural use of herbicides/pesticides	Vacant Land
Recreational, SEc of Substation Road and RR, Virden, IL	13-02	Agricultural use of herbicides/pesticides	Recreational
Vacant, SWc of South Farmersville Rd & RR, Girard, IL	16-SW	Agricultural use of herbicides/pesticides	Vacant Land
Vacant, ROW between IL. State Highway 4 and RR, Girard, IL	17-01	Agricultural use of herbicides/pesticides	Vacant Land
Vacant, At NEc of Cambridge Road and IL. State Highway 4, Girard, IL	17-02	Agricultural use of herbicides/pesticides	Vacant Land
Residence/Agricultural, West Side of Cambridge Rd. west of IL. State Hwy 4, Girard, IL	17-03	Agricultural use of herbicides/pesticides; pre-1979 structures may contain LBP and/or ACMs	Residence/Agricultural
Vacant, South of Greenridge Drive to north of Nilwood, Nilwood, IL	19-02	Agricultural use of herbicides/pesticides	Vacant Land
Residential Dwelling, 21 and 23 Morean Street, Nilwood, IL	22-01	Pre-1979 structures may contain LBP and/or ACMs	Residence - Single Family
Nilwood Post Office, 31 Morean St., Nilwood, IL	22-03	Pre-1979 structures may contain LBP and/or ACMs	Governmental
Cabinet shop, 30 Morean Street, Nilwood, IL	22-05	Pre-1979 structures may contain LBP and/or ACMs; transformer adjoining site with no indication of spillage	Commercial Industrial
Residential Dwelling, West of 39 Morean Street, Nilwood, IL	22-09	Pre-1979 structures may contain LBP and/or ACMs	Residence - Single Family
Residential Dwelling, 32-50 block of Morean Street, Nilwood, IL	22-10	Pre-1979 structures may contain LBP and/or ACMs; transformer adjoining site with no indication of spillage	Residence - Single Family
Residential Dwelling, 39-50 Morean Street, Nilwood, IL	22-11	Pre-1979 structures may contain LBP and/or ACMs	Residence - Single Family

Property Name/address	Property ID #	<i>de minimis</i> condition(s)	Land use
Residential Dwelling, 20 Railroad Street, north of Morean St., Nilwood, IL	22-12	Pre-1979 structures may contain LBP and/or ACMs	Residence - Single Family
Residential Dwelling, 24 Mayo Street, Nilwood, IL	22-13	Pre-1979 structures may contain LBP and/or ACMs	Residence - Single Family
Vacant, Between Mayo & Hickox Streets, Nilwood, IL	22-13A	Pre-1979 structures may have contained LBP and/or ACMs	Vacant Land
Storage Facility, Between RR St. and Mayo St. S. of Fire House, Nilwood, IL	22-14	Pre-1979 structures may contain LBP and/or ACMs	Commercial Industrial
Grain Elevator, On Heaton St. between Mayo and Hickox Streets, Nilwood, IL	22-16	Pre-1979 structures may contain LBP and/or ACMs; transformer on site with no indication of spillage	Commercial Industrial
Residential Dwelling, On Hickox Street, between Heaton St and RR tracks, Nilwood, IL	22-17	Pre-1979 structures may contain LBP and/or ACMs	Residence - Single Family
Residential Dwelling, NEc of Judd and Morean Street, Nilwood, IL	22-20	Pre-1979 structures may contain LBP and/or ACMs	Residence - Single Family
Vacant, South of Site 22-09 to Braley Road, Nilwood, IL	22-21	Pre-1979 structures may have contain LBP and/or ACMs	Vacant Land

**Table 3: The following sites along the project were determined not to contain RECs or *de minimis* conditions:**

Property Name/Location	Property ID #	Land use
NWc of RR tracks and Center Street, Girard, IL	15-02	Vacant Land

No additional sites, adjoining or nearby but not on the project, were identified on the environmental databases reviewed for this investigation.

For All Sites:

Where REC(s) are indicated as present, a condition was noted that may be indicative of releases or potential releases of hazardous substances at the site, as discussed in the text. Potential hazards were not verified by any testing. Radon, biological hazards (such as mold, medical waste, or septic waste), and non-agricultural pesticides and/or herbicides may also be of concern. No further investigation concerning the presence or use of these factors was conducted for this PESA.

Where RECs are not indicated as present, radon, biological hazards (such as mold, medical waste, or septic waste), and non-agricultural pesticides and/or herbicides may still be of concern. No further investigation concerning the presence or use of these factors was conducted for this PESA.

For the purpose of this report, the following are considered to be *de minimis* conditions:

- Normal use of lead-based paint (LBP) on exteriors and interiors of building and structures.
- Use of asbestos-containing materials (ACM) in building construction.
- Transformers in normal use, unless the transformers were observed to be leaking, appear on an environmental regulatory list, or were otherwise determined to pose a hazard not related to normal use.
- Agricultural use of pesticides and herbicides. In addition, most land in Illinois was under agricultural use prior to its conversion to residential, industrial, or commercial development. Pesticides both regulated and otherwise, may have been used throughout the project area at any time. Unless specifically discussed elsewhere in this report, no information regarding past pesticide use that would be subject to enforcement action was located for this project, and such use is considered a *de minimis* condition.
- Presence of creosote containing railroad ties.

The following data gaps were noted for this investigation:

- Title and environmental lien searches were not conducted as part of this PESA.
- Partial Sanborn Map coverage was limited to the communities of Virden, Illinois for the years 1894, 1900, 1906, 1914, 1926, 1936 and 1947, and Girard, Illinois for the years 1886, 1894, 1900, 1906, 1914.
- The scale and quality of some of the available historical aerial photographs precluded detailed analysis of land uses and existing property conditions at the time of the photograph. Aerial photographs provided information only for those specific times covered by the photographs for the years 1939, 1956, 1971, 1975, 1993, 1998, 2004 and 2010.
- The same qualifications noted for the aerials are also true for the historical topographic maps that were reviewed for this investigation.
- No records were available for intervening years and land uses other than those identified herein may have occurred in these years.
- GSI did not have access to private properties along the project corridor. Such properties were only observed from public vantage points.

Radon and biological hazards are not considered in this PESA unless specifically noted.

Although potential natural hazards and undermining, if present, are described in this report, they are not considered as RECs or *de minimis* conditions for the purposes of this report, and are therefore not listed in the tables above.

## **INTRODUCTION**

This PESA report discusses natural and man-made hazards that may be encountered along portions of the proposed Illinois Tier 2 HSR/Girard Siding project from north of Virden to just south of Morean Street, Nilwood, Illinois in Macoupin County, Illinois. The Girard Siding project site is located primarily in a rural area under vacant and agricultural use interspersed with residential or commercial use. Portions of the project site are located in the urban areas of the communities from north to the south, Virden, Girard, and Nilwood, Illinois.

The general scope of the overall project is to improve the Union Pacific Railroad (UPR) to provide HSR service as part of the proposed HSR project from St. Louis Missouri to Chicago, Illinois. This project consists of an approximately 8.8 mile section along the UPR within the limits of the HSR Tier 2 corridor from MP 205.75 to MP 214.52 (see Figure 1 in Appendix A). The limits of the Girard Siding that Geo Services, Inc. (GSI) was requested to investigate are identified on the seventeen (17) aerial photographs (sheets #6 to #22) included in Appendix A that were provided by Parsons Brinckerhoff. The noted aerials are part of set of fifty (50) aerials that specify the Environmental Survey Request (ESR) limits for the entire Tier 2 corridor. The project consists of upgrading the existing tracks, adding a second mainline track, constructing turnouts, improving existing at-grade crossings, and extension/replacement of various drainage culverts along the project corridor.

This report identifies and evaluates Recognized Environmental Conditions (RECs) that may be indicative of releases or potential releases of hazardous substances on, or adjacent to the proposed Project Site. The report has been prepared using reasonably ascertainable sources, including historical and geological information, aerial photographs, U.S. Geological Survey (USGS) topographic maps, Sanborn Fire Insurance Maps, county plat maps, and various other historical information sources. In addition, an Environmental Linear Report was obtained from FirstSearch Technology Corporation (FirstSearch) which includes a summary of Federal and State regulatory database records including CERCLIS (Comprehensive Environmental Response, Compensation, and Liability Information System) and NPL (National Priority List) sites and other ASTM specified sources. The sources of information utilized for preparing this report are summarized in Appendix B. An on-site visual reconnaissance including the UPR corridor and adjoining properties with photographic documentation was completed as part of this assessment. The specific methods used to conduct the assessment are contained in the Illinois Department of Transportation (IDOT) Open File Series (OFS) 2012-1 entitled "A Manual for Conducting Preliminary Environmental Site Assessments for Illinois Department of Transportation Infrastructure Projects" (Erdmann et al., 2012).

This Preliminary Environmental Site Assessment (PESA) was performed in compliance with the above noted manual and not with the All Appropriate Inquiries (AAI) environmental assessment standard (40 CFR Part 312) that took effect on November 1, 2006.

## **GEOLOGY**

**Bedrock Geology:** Based on the 1967 Geologic Map of Illinois, the project is located in an

area of Pennsylvanian bedrock, overlain by glacial drift or other unconsolidated deposits of varying thicknesses. The rock formations in this area belong to the Bond Formation except for a small stretch between Girard and Nilwood where the bedrock is noted to belong to the Modesto Formation. These formations generally consist of shales, coals, limestones and claystones.

**Surficial Geology:** Based on review of the *Thickness of Glacial Drift in Illinois* (Piskin and Bergtrom, 1975) surficial materials across most of the project corridor are less than 50 feet thick but can be expected to be deeper in the vicinity of Nilwood, Illinois. The “*Stack-Unit Mapping of Geologic Materials in Illinois to a depth of 15 Meters*” (Richard C. Berg, John P. Kempton, ISGS Circular 542, 1984) confirms these general conditions and further notes that the surficial soils generally consist of Peoria Loess and Roxana Silts overlying loamy and sandy diamictons of Glasford Formation soils. A review of ISGS online documented water well records confirms the presence of shallower bedrock within a depth range of 36 feet to and 38 feet in the vicinity of Virden, Illinois and to depths of 73 to 79 feet deep near Nilwood, Illinois.

According to the “*Potential for Contamination of Shallow Aquifers from Land Burial of Municipal Wastes*” (Richard C. Berg, John P. Kempton, ISGS, 1984), the northern portion of the Project Site near the Sangamon County line is in a “B2” Zone then alternates between “G” and “F” Zones until it transitions into a “E” Zone at the south end of the Project Site near Nilwood, Illinois. Following is description of each of the noted zones:

- The geologic materials in the “B2” rating area consist of “sand and gravel deposits within 20 feet of the surface that are overlain and underlain by relatively impermeable till, other fine-grained material, and/or bedrock. The potential for groundwater contamination in the “B2” Zone is high because wastes can come in contact with water bearing sand and gravel deposits.
- The geologic materials in the “G” rating area consist of “shale or relatively impermeable limestone between 20 to 50 feet deep that are overlain by till or other fine-grained materials and there are no identifiable sand and gravel layers. The potential for contamination in the “G” Zone is very low due to the presence of unconsolidated fine-grained deposits at least 20 feet thick that overlie the bedrock.
- The geologic materials in the “F” rating area consist of relatively impermeable bedrock within 20 feet of the surface that is overlain by till or other fine-grained material and there are no identifiable sand and gravel layers. The potential for contamination in the “F” Zone is low because there is only a slight chance that a major aquifer will occur near the surface.
- The geologic materials in the “E” rating area consist of relatively impermeable silty or clayey tills with no evidence of interbedded granular layers that are in excess of 50.0’ thick. The potential for contamination in the “E” Zone is very low due to the presence of unconsolidated deposits at least 50 feet thick.

**Topography:** The 7.5 minute USGS Virden North topographic quadrangle maps dated 1983 and 1998 and Virden South topographic quadrangle maps dated 1979 and 1998 were available for GSI’s review. No obvious landfills were depicted in the vicinity of the project corridor and the only reference to a nearby mine is on the Virden North Quadrangle south of Virden, Illinois near MP 209. There are many former coal mined areas identified on older quadrangle maps, the



Macoupin County Coal Mine Map and Sanborn Fire Insurance Maps (Sanborns) that will be discussed in other sections of this report.

According to the above referenced topographic maps, the rail corridor is located in an area having a gently undulating topography with ground surface elevations ranging from approximately 660 to 675 feet above mean sea level (MSL).

**Soils:** Geo Services, Inc. (GSI) used the soil mapping tools provided online by the USDA Natural Resources Conservation Service (NRCS) Soil Survey database to identify the soils located within the railroad (RR) corridor as they are first encountered from the north to south limits of the project limits. The following table summarizes the NRCS classification of soils in regards to frequency of flooding, whether or not they are considered to be hydric, and their farmland classification.

Soil Unit Name-ID# Slope %	Frequency of Flooding	Hydric Yes or No	Farmland Classification
Ipava silt loam-43A 0 to 2%	None	No	Prime
Virden silty clay loam-50A 0 to 2	None	Yes	Prime if Drained
Dumps, mine-536	Unknown	Unknown	Not Prime
Herrick silt loam-46A 0 to 2%	None	No	Prime
Oconee silt loam-113B 2 to 5%	None	No	Prime
Harrison silt loam-127B 2 to 5%	None	No	Prime
Clarksdale silt loam-25A 0 to 2%	None	No	Prime if Drained
Buckhart Silt Loam – 705B 2 to 5%	None	No	Prime
Assumption silt loam-259B2 2 to 5%	None	No	Statewide Importance
Keller silt loam-470B 2 to 5	None	No	Prime
Coatsburg silt loam-660C2 5 to 10	None	No	Not Prime
Oconee silt loam-113A 0 to 2%	None	No	Prime if Drained
Orthents, loamy-802E hilly	None	No	Not prime

**Coal Mining:** The Illinois Coal Mine Maps for Macoupin County indicates that coal mining has taken place within the limits of each of the communities along the project corridor. It is assumed that potential undermining exists at the locations of these former coal mining operations which are summarized below:

Virden: Located on the north side of the town on the west side of the rail corridor north of the residences along Maltby Road is a former coal mining parcel (Mine #67) that operated under various names from 1892 to 1960. At the time the site inspection was performed during a high

rail trip on October 24, 2012, this area was noted to be a vacant parcel of land and no evidence of any remaining shafts was noted.

Located on the south side of Holden Street on the west side of the rail corridor is a former coal mining parcel (Mine #2934) that operated under various names from 1878 to 1909. These mining operations are also identified on the various Sanborn maps reviewed for this project. At the time of the site inspection performed on October 25, 2012 this parcel was noted to be occupied by Masterson Street to the east which abutted to the UPR Corridor and there was no evidence of a former mine shaft noted.

Approximately two (2.0) miles south of Virden, Illinois at approximately MP 209, a thin finger of the Crown Coal Mine (Mine #933) is noted to pass under the rail corridor. This mine operated from 1976 to 2007 and the shaft access appears to be located approximately 2.25 miles to the northeast.

Girard: Located between South and Monroe Streets on the east side of the rail corridor is a former coal mining parcel (Mine #186) that operated under various names from 1867 to 1923. These mining operations are also identified on the various Sanborn maps reviewed for this project. At the time of the site inspection performed on October 25, 2012 this parcel was noted to be occupied by the F & S facility and there was no evidence of a mine shaft noted.

Approximately one and one half (1.5) miles south of Girard, Illinois, which corresponds to approximately where Green Ridge Road is located, a former coal mining parcel (Mine #2931) that operated under various names from 1895 to 1923 is identified. These mining operations are also identified on the 1906 and 1914 Sanborn maps reviewed for this. At the time the site inspection performed during the high rail visit on October 24, 2012, this area was noted to be a vacant parcel of land and no evidence of any remaining shafts was noted.

Nilwood: Former coal mining operations (Mine #2932) operated under various names from 1878 to 1921 in Nilwood. According to information presented in a PESA prepared by the ISGS (ISGS: #2612 dated July 16, 2012), a shaft for this former coal mine was located directly south of an existing grain elevator approximately 3,450' south of Morean Street and 100' east of Heaton Street. At the time of the site inspection performed on October 25, 2012 this parcel was noted to be occupied by the F & S facility and there was no evidence of a former mine shaft noted.

## **HYDROGEOLOGY**

**Drainage Direction:** The project area is located on the crest of a drainage divide, with natural drainage in the rural regions flowing westward into Hurricane Creek to the south and westward into Sugar and Otter Creeks towards the north and eastward into Macoupin Creek to the south and Shearles Branch and Brush Creek to the north. However, since portions of the project corridor are located in urbanized areas in Nilwood, Girard, and Virden where storm drains and sewers are present, most surficial runoff in those areas will be controlled by the storm sewer systems which are typically designed to follow natural drainage patterns.

Due to the project type, the sections on surficial public water supplies, groundwater recharge, groundwater protection areas, and well log information are not included in this report. Neither

the near surface nor the shallow unconfined ground water flow was specifically determined for this project, but are assumed to generally mimic local topography.

## **NATURAL FEATURES AND HAZARDS**

According to the Wetland Delineation report prepared by Olsson Associates (Olsson Project No. 010-1855, report dated March 5, 2012), there are a total of forty-eight (48) identified wetlands were located within the limits of the Girard Siding. All of the identified wetlands are noted to be located within a Palustrine System and are generally categorized as being Temporarily or Seasonally Flooded. Most of the identified wetlands are less than 0.1 acres in size, however, there were several larger wetlands that were noted, the largest being approximately 3.0 acres. For more specific details, the Olsson report should be referenced.

No observed or known natural hazards were identified for this project.

## **PROJECT SITES**

The Illinois HSR UPR Tier 2/Girard Siding corridor and associated right-of-way (ROW) extends from MP 205.75 to MP 214.52 which runs from the north side of Virden, Illinois to just south of Morean Road, Nilwood, Illinois in Macoupin County, Illinois. Most of the Tier 2/Girard Siding Corridor is located in rural farmed and/or vacant areas that are interspersed with scattered residential and commercial uses. Within the communities of Nilwood, Girard and Virden, the Tier 2 Corridor/Girard Siding is located in urban areas under commercial or industrial use with interspersed residential, recreational and vacant use.

The project site descriptions that follow will be described generally from north to south. The limits of the Tier 2/Girard Siding Corridor are identified on the seventeen (17) aerial photographs included in Appendix A which have the Environmental Survey Request (ESR) limits that are highlighted with a yellow dashed line and the "Existing ROW" limits that are highlighted with a red dashed line. The ESR sheets are also marked with the Mile Post (MP) markers at one mile intervals. The approximate limits of each of the project site parcels have been outlined on the ESR sheets, and include an individual site number for each of the ESR sheets, i.e., Site #07-03 corresponds to Site #03 on ESR Sheet #07. When a project site parcel was noted to be a property of similar use across multiple ESR sheets, new site numbers were not created, but instead, the property uses the same identification number until a site use change or roadway intersection was encountered.

For the following site descriptions, with the exception of the UPR Tier 2/Girard Siding, each project site parcel has two (2) pages of information including the original site inspection form and the second page that includes a summary of readily available historical and regulatory information along with a description of the data gaps, RECs and *de minimis* conditions for each of the individual project site parcels. Prior to performing the site inspections, preliminary site ID numbers were made on the ESR sheets to assist with performing the site inspections which are included on the page 1 Site Inspection Forms as "AERIAL SHEET#/FIELD #". The Field ID# does not necessarily match the final Property ID# since final identifications were determined based on conditions encountered in the field.

Fieldwork work for this project was conducted on the following dates:

- On October 11, 2012, a GSI representative visited the Parsons Chicago office to view a UPR video of the Tier 2 Corridor to get familiarized with the corridor and identify any obvious RECs.
- Field inspection of the project sites was performed by GSI representatives during the period from October 16<sup>th</sup> to 26<sup>th</sup>, 2012.
- On October 24, 2012, a high-rail inspection was performed by a GSI representative from the southern end of the project site to the north end to observe areas along the route that were not readily accessible from public roadways. Representatives from IDOT and the UPR accompanied the GSI representative during the high-rail inspection.

**UPR Tier 2/Girard Siding;** The UPR Girard Siding is located within the above noted highlighted ESR and Existing ROW limits. Most of the UPR Girard Siding has a single track configuration except from approximately MP 210.54 to MP 212.62 where a double track configuration exists. There are also short stub rail lines in the vicinity of the various grain elevators located along the UPR Corridor.

The Girard Siding corridor also includes portions of the following roadways from north to south that cross the UPR corridor:

- Crown 2 Mine Road south of Virden, IL
- Cambridge Road, south of Girard, IL
- Morean Road, Nilwood, IL

Based on readily available historical information reviewed in local libraries, the existing UPR Corridor was in place by 1855 when it originally operated as the Chicago-Alton Railroad. The "1875 Illustrated Atlas of Macoupin County" shows the Chicago-Alton railroad corridor and subsequent aerial photographs dated 1939, 1956, 1971, 1975, 1993, 1998, 2004 and 2010 also show the rail line in place as do numerous USGS Topographic maps dating as far back as 1912 and up to 1998. In addition, the previously noted Sanborn Maps also show the railroad in place.

At most of the roadway areas, there are signal crossings with associated signal and switching boxes, most of which are assumed to predate 1979. There are also various structures and improvements including cell towers, light bridges, etc. along the UPR Corridor, many of which are also assumed to be pre-1979 structures.

According to information provided in the Environmental Linear Report obtained from FirstSearch, there were several potential RECs associated with the Tier 2/Girard Siding that are summarized as follows:

- Illinois Office of the State Fire Marshall (OSFM) records identifies an exempt, 500 gallon gasoline UST at the Girard Yard (Facility #5029412) with no exact location provided.
- Illinois OSFM records indicate there is a 500 gallon exempt UST at the Virden Yard (Facility #5029327) with no exact location or product provided.

- The IEPA BOL online database identifies "Southern Pacific Transportation - #1170155033) at "100 Block of Masterson", Virden, Illinois, as a Leaking Underground Storage Tank (LUST) site. On 9/17/91, an "Other Petroleum" release was reported for Illinois Emergency Management Agency (IEMA) Incident #912635. On 11/18/94, a No Further Remediation (NFR) Letter was issued for this incident.
- IEPA BOL online database records identify "Girard Dump - 1170455018" at "South Street between RR Tracks" as a waste generator but no information is provided regarding this listing. The most recent revision for this site was dated 3/8/2006.

No visual evidence of stressed vegetation, pile or depressions, mounding or soil piles, lagoons or surface impoundments, stained soil or pavement, water discolorizations, pumps or dispensers, drums, monitoring wells, non-petroleum chemical use or storage, or unusual noxious odors was noted along the Tier 2/Girard Siding during GSI's field inspection during the period from October 16<sup>th</sup> to 26<sup>th</sup>, 2012 or during the high-rail inspection performed on October 24, 2012.

There were no suspect fill piles noted along the Tier 2/Girard Siding, however, there were areas where it was noted that excavating has been performed to lower the natural grade of the rail line and there were other areas where the rail line has been built on filled embankments to raise the grade. It is assumed most of this filling and excavating was done when the original rail line was constructed in the 1800's. In addition, there were no areas noted during the high-rail inspection where dumping of materials had occurred

RECs identified on the Tier 2/Girard Siding includes the following:

- The signal and switch boxes are considered to be a REC due to the possible presence of batteries (for backup power) and metals and/or acid to leak or spill onto the ground.
- Possible spills/releases of hazardous materials; possible presence of former USTs and the inclusion on the IEPA BOL database.
- Presence of fill materials from original construction of the railroad embankments

The following additional data gaps were noted for the Tier 2/Girard Siding:

- The dates of original construction and development of the UPR and the associated structures along the corridor could not be determined.
- Details regarding most of the facilities identified in the FirstSearch Linear Report and on the IEPA BOL online database could not be determined.
- No UPR point of contact was provided for to consult with in regards to any potential RECs.

The following *de minimis* conditions are indicated for the UPR Corridor:

- Possible presence of lead based paint (LBP) and asbestos containing materials (ACM) on the signal/switch boxes and other structures built before 1979.

- There were pole mounted transformers located on site and/or immediately adjoining the UPR Corridor that that showed no indications of any releases.
- Creosote railroad ties are located along most of the length of the UPR Corridor.
- Possible leakage or spillage of lubricating oils during equipment operation or maintenance for switch boxes.

## Illinois High Speed Rail (HSR) Tier 2

AERIAL SHEET #/ FIELD ID #: 06-06	Property ID:	06-03
LOCATION: South of Thayer	Site Address:	Country Road
SITE USE: Residence - Single Family	Site Occupant:	
Date/Time Field	10/24/2012	Surveyed By: VPB
Direction From Rail Corridor: West		Page 1 of 2

### PROPERTY DESCRIPTION

Backyard area of newer residential subdivision w/frame residences, with garages and shed buildings



### VISUAL EVIDENCE of ANY of the FOLLOWING:

1. Stained soil, pavement	NO	8. Transformers	NO	13. Pits	NO
2. Solid waste other Than Dumpsters	NO	9. Monitoring Wells	NO	14. Spills	NO
3. Lagoons/Surface Impoundments	NO	10. Stressed Vegetation	NO	15. Filling	NO
4. Unusual Noxious Odors	NO	11. Water Discoloration	NO	16. Drums	NO
5. Protruding Pipes	NO	12. Pumps, Dispensers	NO	17. Pipelines	NO
6. Depressions, Mounding or Soil Piles	NO				
7. Storage Tanks: above ground or Propane	NO	18. Non-Petroleum Chemical Use/Storage	NO		

### DESCRIPTION of YES RESPONSES FROM ABOVE

02/14/2013
Page 19 of 167

<b>Illinois High Speed Rail (HSR) Tier 2</b>	
<b>Property ID #</b>	<b>06-03</b>
<b>Site Address/Location:</b>	Country Road, north of Virden
<b>History Summary:</b>	Sanborn Maps: No map coverage was available for this site
	Aerial Photos: 1939, 1956, 1971, 1975, 1993, 1998, 2004 & 2010 Roadway and residences were built between 1993 and 1995. Was vacant farmland with no improvements in all of the older aerals
	Historical Topos: 1924, 1926, 1983 and 1998 Vacant parcel in all topos.
	Property Plat Maps: 1875, 1930, 1973 and 2000 A review of historical plat maps showed this site under individual ownership in all years reviewed and/or no suspect industrial/manufacturing concerns identified.
<b>Regulatory Summary:</b>	The site does not appear in any of the regulatory database reviewed.
<b>Data gap(s)</b>	No Sanborn Maps
<b>RECs:</b>	none identified
<b><i>de minimis conditions:</i></b>	agricultural use of herbicides/pesticides



## Illinois High Speed Rail (HSR) Tier 2

AERIAL SHEET #/ FIELD ID #: 06-06	Property ID:	06-04
LOCATION: South of Thayer	Site Address:	South of Country Road
SITE USE: Residence - Single Family	Site Occupant:	
Date/Time Field	10/24/2012	Surveyed By: VPB
Direction From Rail Corridor: West		Page 1 of 2

### PROPERTY DESCRIPTION

Vacant farm field.



### VISUAL EVIDENCE of ANY of the FOLLOWING:

1. Stained soil, pavement	NO	8. Transformers	NO	13. Pits	NO
2. Solid waste other Than Dumpsters	NO	9. Monitoring Wells	NO	14. Spills	NO
3. Lagoons/Surface Impoundments	NO	10. Stressed Vegetation	NO	15. Filling	NO
4. Unusual Noxious Odors	NO	11. Water Discoloration	NO	16. Drums	NO
5. Protruding Pipes	NO	12. Pumps, Dispensers	NO	17. Pipelines	NO
6. Depressions, Mounding or Soil Piles	NO				
7. Storage Tanks: above ground or Propane	NO	18. Non-Petroleum Chemical Use/Storage	NO		

### DESCRIPTION of YES RESPONSES FROM ABOVE

02/14/2013
Page 21 of 167

<b>Illinois High Speed Rail (HSR) Tier 2</b>	
<b>Property ID #</b>	<b>06-04</b>
<b>Site Address/Location:</b>	South of Country Road residences , north of Virden
<b>History Summary:</b>	Sanborn Maps: No map coverage was available for this site
	Aerial Photos: 1939, 1956, 1971, 1975, 1993, 1998, 2004 & 2010 Vacant farm parcel in all aerials reviewed.
	Historical Topos: 1924, 1926, 1983 and 1998 Vacant parcel in all topos.
	Property Plat Maps: 1875, 1930, 1973 and 2000 A review of historical plat maps showed this site under individual ownership in all years reviewed and/or no suspect industrial/manufacturing concerns identified.
<b>Regulatory Summary:</b>	The site does not appear in any of the regulatory database reviewed.
<b>Data gap(s)</b>	No Sanborn Maps
<b>RECs:</b>	none identified
<b><i>de minimis conditions:</i></b>	agricultural use of herbicides/pesticides

## Illinois High Speed Rail (HSR) Tier 2

AERIAL SHEET #/ FIELD ID #: 06-08	Property ID:	06-05
LOCATION: South of Thayer	Site Address:	South of Montgomery (County) Rd. East of RR
SITE USE: Vacant Land	Site Occupant:	
Date/Time Field	10/24/2012	Surveyed By: VPB
Direction From Rail Corridor: East		Page 1 of 2

### PROPERTY DESCRIPTION

Vacant farm field.



### VISUAL EVIDENCE of ANY of the FOLLOWING:

1. Stained soil, pavement	NO	8. Transformers	NO	13. Pits	NO
2. Solid waste other Than Dumpsters	NO	9. Monitoring Wells	NO	14. Spills	NO
3. Lagoons/Surface Impoundments	NO	10. Stressed Vegetation	NO	15. Filling	NO
4. Unusual Noxious Odors	NO	11. Water Discoloration	NO	16. Drums	NO
5. Protruding Pipes	NO	12. Pumps, Dispensers	NO	17. Pipelines	NO
6. Depressions, Mounding or Soil Piles	NO				
7. Storage Tanks: above ground or Propane	NO	18. Non-Petroleum Chemical Use/Storage	NO		

### DESCRIPTION of YES RESPONSES FROM ABOVE

02/14/2013
Page 23 of 167

<b>Illinois High Speed Rail (HSR) Tier 2</b>	
<b>Property ID #</b>	<b>06-05</b>
<b>Site Address/Location:</b>	South of Montgomery (County) Road and east of RR corridor
<b>History Summary:</b>	Sanborn Maps: No map coverage was available for this site
	Aerial Photos: 1939, 1956, 1971, 1975, 1993, 1998, 2004 & 2010 Vacant farm parcel in all aerials reviewed.
	Historical Topos: 1924, 1926, 1983 and 1998 Vacant parcel in all topos.
	Property Plat Maps: 1875, 1930, 1973 and 2000 A review of historical plat maps showed this site under individual ownership in all years reviewed and/or no suspect industrial/manufacturing concerns identified.
<b>Regulatory Summary:</b>	The site does not appear in any of the regulatory database reviewed.
<b>Data gap(s)</b>	No Sanborn Maps
<b>RECs:</b>	none identified
<b><i>de minimis conditions:</i></b>	agricultural use of herbicides/pesticides

## Illinois High Speed Rail (HSR) Tier 2

AERIAL SHEET #/ FIELD ID #: 07-01	Property ID:	07-01
LOCATION: Virden	Site Address:	Olive Street
SITE USE: Residence - Single Family	Site Occupant:	
Date/Time Field	10/24/2012	Surveyed By: VPB
Direction From Rail Corridor: West		Page 1 of 2

### PROPERTY DESCRIPTION

Back yard area abutting to medium aged single family residences located on either side of Olive Street



### VISUAL EVIDENCE of ANY of the FOLLOWING:

1. Stained soil, pavement	NO	8. Transformers	NO	13. Pits	NO
2. Solid waste other Than Dumpsters	NO	9. Monitoring Wells	NO	14. Spills	NO
3. Lagoons/Surface Impoundments	NO	10. Stressed Vegetation	NO	15. Filling	NO
4. Unusual Noxious Odors	NO	11. Water Discoloration	NO	16. Drums	NO
5. Protruding Pipes	NO	12. Pumps, Dispensers	NO	17. Pipelines	NO
6. Depressions, Mounding or Soil Piles	NO				
7. Storage Tanks: above ground or Propane	NO	18. Non-Petroleum Chemical Use/Storage	NO		

### DESCRIPTION of YES RESPONSES FROM ABOVE

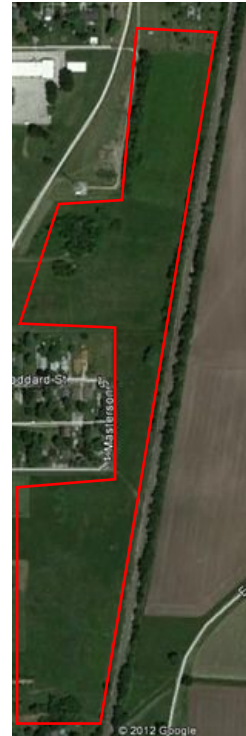
<b>Illinois High Speed Rail (HSR) Tier 2</b>	
<b>Property ID #</b>	<b>07-01</b>
<b>Site Address/Location:</b>	East Olive Street, north of Virden
<b>History Summary:</b>	Sanborn Maps: No map coverage was available for this site
	Aerial Photos: 1939, 1956, 1971, 1975, 1993, 1998, 2004 & 2010 Residences in place on all aerials.
	Historical Topos: 1924, 1926, 1983 and 1998 Residences in place on all aerials.
	Property Plat Maps: 1875, 1930, 1973 and 2000 A review of historical plat maps showed this site under individual ownership in all years reviewed and/or no suspect industrial/manufacturing concerns identified.
<b>Regulatory Summary:</b>	The site does not appear in any of the regulatory database reviewed.
<b>Data gap(s)</b>	No Sanborn Maps; The date of first development could not be determined
<b>RECs:</b>	none identified
<b><i>de minimis conditions:</i></b>	Potential ACM and LBP

## Illinois High Speed Rail (HSR) Tier 2

AERIAL SHEET #/ FIELD ID #: 07-03 to 06	Property ID:	07-02
LOCATION: Virden	Site Address:	South of Olive Street residences
SITE USE: Vacant Land	Site Occupant:	
Date/Time Field	10/24/2012	Surveyed By: VPB
Direction From Rail Corridor: West		Page 1 of 2

### PROPERTY DESCRIPTION

Vacant grass/brush covered parcel south of residences on Olive Street and east of residences west of Masterson Street to west toward south end of site.



### VISUAL EVIDENCE of ANY of the FOLLOWING:

1. Stained soil, pavement	NO	8. Transformers	NO	13. Pits	NO
2. Solid waste other Than Dumpsters	NO	9. Monitoring Wells	NO	14. Spills	NO
3. Lagoons/Surface Impoundments	NO	10. Stressed Vegetation	NO	15. Filling	NO
4. Unusual Noxious Odors	NO	11. Water Discoloration	NO	16. Drums	NO
5. Protruding Pipes	NO	12. Pumps, Dispensers	NO	17. Pipelines	NO
6. Depressions, Mounding or Soil Piles	NO				
7. Storage Tanks: above ground or Propane	NO	18. Non-Petroleum Chemical Use/Storage	NO		

### DESCRIPTION of YES RESPONSES FROM ABOVE

02/14/2013
Page 27 of 167

<b>Illinois High Speed Rail (HSR) Tier 2</b>		
<b>Property ID #</b>	<b>07-02</b>	
<b>Site Address/Location:</b>	South of Olive Street residences.	
<b>History Summary:</b>	Sanborn Maps: 1926, 1939, 1947	The far south end of site is identified as being a coal mine on the 1926 (Illinois Coal Mine), 1939 (Lincoln Liquidating) and 1947 (Viriden Mining) Sanborn Maps. One of the major distinguishing features on the Sanborns is a moderate sized pond at the north end of the mining operation.
	Aerial Photos: 1939, 1956, 1971, 1975, 1993, 1998, 2004 & 2010	The northern portion of the site is noted to be a vacant farmed parcel in all aerials reviewed. The far southern portion of site appears to be a vacant parcel back to 1998, however, in all the prior aerials, the site appears to have experienced some degree of excavating and appears to have a hummocky topography in the 1939 aerial. There also appear to be minor structures scattered on the site in the aerials from 1993 and older. This area appears to correspond to "Coal Mine 67" identified on the Macoupin County Coal Mine Map
	Historical Topos: 1924, 1926, 1983 and 1998	No discernable details in the two newer topos, but there may be a building in place at the far south end of the site in the oldest topo and a rail line may be in near proximity to the western margin of the site in the older topos.
	Property Plat Maps: 1875, 1930, 1973 and 2000	Appears to be located within or near incorporated area in all maps
<b>Regulatory Summary:</b>	The site does not appear in any of the regulatory database reviewed.	
<b>Data gap(s)</b>	unable to determine use of site prior to 1926	
<b>RECs:</b>	unable to determine any particulars related to past mining operations at the south end of the site.	
<b><i>de minimis conditions:</i></b>	possible creosote railroad ties from past rail operations on site	



## Illinois High Speed Rail (HSR) Tier 2

AERIAL SHEET #/ FIELD ID # : 8-01	Property ID:	8-01
LOCATION: Virden	Site Address:	N. Masterson St. between Dean & Prairie Streets
SITE USE: Transportation	Site Occupant:	
Date/Time Field	10-25-12	Surveyed By: VH
Direction From Rail Corridor: West		Page 1 of 2

### PROPERTY DESCRIPTION

This site consist of North Masterson Street and associated RR ROW.



### VISUAL EVIDENCE of ANY of the FOLLOWING:

1. Stained soil, pavement	NO	8. Transformers	NO	13. Pits	NO
2. Solid waste other Than Dumpsters	NO	9. Monitoring Wells	NO	14. Spills	NO
3. Lagoons/Surface Impoundments	NO	10. Stressed Vegetation	NO	15. Filling	NO
4. Unusual Noxious Odors	NO	11. Water Discoloration	NO	16. Drums	NO
5. Protruding Pipes	NO	12. Pumps, Dispensers	NO	17. Pipelines	NO
6. Depressions, Mounding or Soil Piles	NO				
7. Storage Tanks: above ground or Propane	NO	18. Non-Petroleum Chemical Use/Storage	NO		

### DESCRIPTION of YES RESPONSES FROM ABOVE

<b>Illinois High Speed Rail (HSR) Tier 2</b>		
<b>Property ID #</b>	<b>08-01</b>	
<b>Site Address/Location:</b>	North Masterson Street from Prairie to Jackson Streets, Virden, IL	
<b>History Summary:</b>	Sanborn Maps: 1894, 1900, 1906, 1914, 1926, 1939 & 1947	Masterson St. is noted to be in place in all of the Sanborns. It is further noted that there are rail lines and side rail lines located within the roadway limits in all Sanborns. The south end of the roadway is also noted to a rail depot station on all the Sanborn Maps
	Aerial Photos: 1939, 1956, 1971, 1975, 1993, 1998, 2004 & 2010	Site located in a mature downtown area in all photos and details are not readily discernable.
	Historical Topos: 1924, 1926, 1983 and 1998	Site located in a mature downtown area in all photos and details are not readily discernable.
	Property Plat Maps: 1875, 1930, 1973 and 2000	Appears to be located within an incorporated area in all maps
<b>Regulatory Summary:</b>	The site does not appear in any of the regulatory database reviewed.	
<b>Data gap(s)</b>	unable to determine use of site prior to 1894 and when rail lines removed	
<b>RECs:</b>	none identified	
<b><i>de minimis conditions:</i></b>	possible creosote railroad ties from past rail operations on site	

## Illinois High Speed Rail (HSR) Tier 2

AERIAL SHEET #/ FIELD ID #: 8-02	Property ID:	8-02
LOCATION: Virden	Site Address:	N. Masterson st. bet. E. Prairie and Maltby Road
SITE USE: Transportation	Site Occupant:	
Date/Time Field	10-25-12	Surveyed By: VH
Direction From Rail Corridor: West		Page 1 of 2

### PROPERTY DESCRIPTION

This site consists of North Masterson Street between East Prairie Street and RR ROW. Dense woodland on east of the North Masterson Street block view of the tracks from the street.



### VISUAL EVIDENCE of ANY of the FOLLOWING:

1. Stained soil, pavement	NO	8. Transformers	NO	13. Pits	NO
2. Solid waste other Than Dumpsters	NO	9. Monitoring Wells	NO	14. Spills	NO
3. Lagoons/Surface Impoundments	NO	10. Stressed Vegetation	NO	15. Filling	NO
4. Unusual Noxious Odors	NO	11. Water Discoloration	NO	16. Drums	NO
5. Protruding Pipes	NO	12. Pumps, Dispensers	NO	17. Pipelines	NO
6. Depressions, Mounding or Soil Piles	NO				
7. Storage Tanks: above ground or Propane	NO	18. Non-Petroleum Chemical Use/Storage	NO		

### DESCRIPTION of YES RESPONSES FROM ABOVE

<b>Illinois High Speed Rail (HSR) Tier 2</b>		
<b>Property ID #</b>	<b>08-02</b>	
<b>Site Address/Location:</b>	North Masterson Street from Prairie St. to Maltby Road, Virden, IL	
<b>History Summary:</b>	Sanborn Maps: 1894p, 1900p, 1906p, 1914p, 1926f, 1939f & 1947f	Masterson St. is noted to be in place in all of the Sanborns, however the older Sanborns stop between Waverly & Hill streets. It is further noted that there are rail lines and side rail lines located within the roadway limits in all Sanborns and that all adjoining properties to west and north are residences.
	Aerial Photos: 1939, 1956, 1971, 1975, 1993, 1998, 2004 & 2010	Site located in a mature downtown area in all photos and details are not readily discernable.
	Historical Topos: 1924, 1926, 1983 and 1998	Site located in a mature downtown area in all photos and details are not readily discernable.
	Property Plat Maps: 1875, 1930, 1973 and 2000	Appears to be located within an incorporated area in all maps
<b>Regulatory Summary:</b>	The IEPA identifies "Virden Township" at 232 N. Masterson (#117105026) as a LUST that reported a gasoline and diesel release on 11/18/96 for IEMA #962148. The IEPA issued a NFR Letter for this incident on 7/1/97	
<b>Data gap(s)</b>	only have partial coverage of Sanborn Maps; unable to determine use of site prior to 1894 and when rail lines removed	
<b>RECs:</b>	Included on regulatory data base and documented LUST.	
<b>de minimis conditions:</b>	possible creosote railroad ties from past rail operations on site	

## Illinois High Speed Rail (HSR) Tier 2

AERIAL SHEET #/ FIELD ID #: 8-03	Property ID:	8-03
LOCATION: Virden	Site Address:	NWc of S. Bissell Road and S. Dean Street
SITE USE: Commercial Industrial	Site Occupant:	Spartan Redi Mix
Date/Time Field	10-25-12	Surveyed By: VH
Direction From Rail Corridor: East		Page 1 of 2

### PROPERTY DESCRIPTION

This site is appeared to be vacant and used to be a concrete ready mix plant. It is located between South Bissell Street and RR tracks and between E. Jackson Street and E. Dean Street. There lots of misc. material such concrete chunks, gravel, concrete blocks. It appeared that plant is not in service. No activity was seen.



### VISUAL EVIDENCE of ANY of the FOLLOWING:

1. Stained soil, pavement	NO	8. Transformers	NO	13. Pits	NO
2. Solid waste other Than Dumpsters	YES	9. Monitoring Wells	NO	14. Spills	NO
3. Lagoons/Surface Impoundments	NO	10. Stressed Vegetation	NO	15. Filling	NO
4. Unusual Noxious Odors	NO	11. Water Discoloration	NO	16. Drums	NO
5. Protruding Pipes	NO	12. Pumps, Dispensers	NO	17. Pipelines	NO
6. Depressions, Mounding or Soil Piles	NO				
7. Storage Tanks: above ground or Propane	YES	18. Non-Petroleum Chemical Use/Storage	NO		

### DESCRIPTION of YES RESPONSES FROM ABOVE

<p>7) One was seen on north of the site.</p> <p>2) Misc. debris scattered on site.</p>	Page 33 of 167
--	----------------

<b>Illinois High Speed Rail (HSR) Tier 2</b>		
<b>Property ID #</b>	<b>08-03</b>	
<b>Site Address/Location:</b>	NWc of Bissell Road and Jackson Street, Virden, IL	
<b>History Summary:</b>	Sanborn Maps: 1894, 1900, 1906, 1914, 1926, 1939 & 1947	The various Sanborns indicate that the south portion of the site had been used as a stockyard animal pen from late 1800s to 1940sand the northern portion of site had been used for a contractors storage yard for building material s from 1914 to 1947.
	Aerial Photos: 1939, 1956, 1971, 1975, 1993, 1998, 2004 & 2010	Site located in a mature downtown area in all photos and details are not readily discernable.
	Historical Topos: 1924, 1926, 1983 and 1998	Site located in a mature downtown area in all photos and details are not readily discernable.
	Property Plat Maps: 1875, 1930, 1973 and 2000	Appears to be located within an incorporated area in all maps
<b>Regulatory Summary:</b>	The site does not appear in any of the regulatory database reviewed.	
<b>Data gap(s)</b>	unable to determine use of site prior to 1894; unable to determine when existing buildings on site were constructed	
<b>RECs:</b>	AGST of unknown product on site; misc. scattered debris and fill scattered on site	
<b>de minimis conditions:</b>	pre-1979 structures may contain LBP and/or ACMs;	

## Illinois High Speed Rail (HSR) Tier 2

AERIAL SHEET #/ FIELD ID #: 8-04	Property ID:	8-04
LOCATION: Virden	Site Address:	NWc of Jackson Street and N. Bissell Road E. of tr
SITE USE: Commercial Industrial	Site Occupant:	FS
Date/Time Field	10-25-12	Surveyed By: VH
Direction From Rail Corridor: East		Page 1 of 2

### PROPERTY DESCRIPTION

This site consist of grain elevator and metal building with service door bay on north side of the site. This site is located from E. Jackson Street to North of Prairie Street. A RR signal Box was seen at south west corner of the site by RR tracks.



### VISUAL EVIDENCE of ANY of the FOLLOWING:

1. Stained soil, pavement	NO	8. Transformers	YES	13. Pits	NO
2. Solid waste other Than Dumpsters	NO	9. Monitoring Wells	NO	14. Spills	NO
3. Lagoons/Surface Impoundments	NO	10. Stressed Vegetation	NO	15. Filling	NO
4. Unusual Noxious Odors	NO	11. Water Discoloration	NO	16. Drums	NO
5. Protruding Pipes	NO	12. Pumps, Dispensers	NO	17. Pipelines	NO
6. Depressions, Mounding or Soil Piles	NO				
7. Storage Tanks: above ground or Propane	YES	18. Non-Petroleum Chemical Use/Storage	YES		

### DESCRIPTION of YES RESPONSES FROM ABOVE

<p>7) One AGST of unknown product was seen on northwest-corner of the site.</p> <p>18) One mineral oil tank was seen south east corner of the site north of north of E. Jackson Street and one was seen on east side of the site.</p> <p>8) One was seen at southeast corner of the site</p>
<p style="display: flex; justify-content: space-between;"> <span>02/14/2013</span> <span>Page 35 of 167</span> </p>

<b>Illinois High Speed Rail (HSR) Tier 2</b>		
<b>Property ID #</b>	<b>08-04</b>	
<b>Site Address/Location:</b>	NWc of Jackson St & Bissell Road, Virden, IL	
<b>History Summary:</b>	Sanborn Maps: 1894, 1900, 1906, 1914, 1926, 1939 & 1947	1894, 1900 and 1906 Sanborns indicate southern portion of site was occupied by a poultry operation with scattered grain silos and warehouses and lumber was stored on the northern middle portion of the site and scattered residences are located to the north. In 1939, there were scattered dwellings on site and in 1949 there were large silos for storing soybeans on site.
	Aerial Photos: 1939, 1956, 1971, 1975, 1993, 1998, 2004 & 2010	Site located in a mature downtown area in all photos and details are not readily discernable.
	Historical Topos: 1924, 1926, 1983 and 1998	Site located in a mature downtown area in all photos and details are not readily discernable.
	Property Plat Maps: 1875, 1930, 1973 and 2000	Appears to be located within an incorporated area in all maps
<b>Regulatory Summary:</b>	The site does not appear in any of the regulatory database reviewed.	
<b>Data gap(s)</b>	unable to determine use of site prior to 1894; unable to determine when existing buildings on site were constructed	
<b>RECs:</b>	AGST of unknown product on site; misc. debris and fill materials scattered on site	
<b>de minimis conditions:</b>	pre-1979 structures may contain LBP and/or ACMs; Transformer adjoining site with no indication of spillage	



## Illinois High Speed Rail (HSR) Tier 2

AERIAL SHEET #/ FIELD ID #: 8-05	Property ID:	8-05
LOCATION: Virden	Site Address:	323, 329, 339, 405 and 427 North Bissell Street
SITE USE: Residence - Single Family	Site Occupant:	
Date/Time Field	10-25-12	Surveyed By: VH
Direction From Rail Corridor: East		Page 1 of 2

### PROPERTY DESCRIPTION

This site is consist of five single family homes. House number 339 is a trailer home. All homes are located east of RR ROW and west of Bissell Street. House in this block either they have detach or attached garages.



### VISUAL EVIDENCE of ANY of the FOLLOWING:

1. Stained soil, pavement	NO	8. Transformers	YES	13. Pits	NO
2. Solid waste other Than Dumpsters	NO	9. Monitoring Wells	NO	14. Spills	NO
3. Lagoons/Surface Impoundments	NO	10. Stressed Vegetation	NO	15. Filling	NO
4. Unusual Noxious Odors	NO	11. Water Discoloration	NO	16. Drums	NO
5. Protruding Pipes	NO	12. Pumps, Dispensers	NO	17. Pipelines	NO
6. Depressions, Mounding or Soil Piles	NO				
7. Storage Tanks: above ground or Propane	NO	18. Non-Petroleum Chemical Use/Storage	NO		

### DESCRIPTION of YES RESPONSES FROM ABOVE

8)3 transformers were seen on west side of the homes on N. Bissell Street.

02/14/2013
Page 37 of 167

<b>Illinois High Speed Rail (HSR) Tier 2</b>		
<b>Property ID #</b>	<b>08-05</b>	
<b>Site Address/Location:</b>	323 to 427 N. Bissell Street Virden, IL	
<b>History Summary:</b>	Sanborn Maps: 1894, 1900, 1906, 1914, 1926, 1939 & 1947	All Sanborns only show dwellings on site.
	Aerial Photos: 1939, 1956, 1971, 1975, 1993, 1998, 2004 & 2010	Site located in a mature downtown area in all photos and details are not readily discernable.
	Historical Topos: 1924, 1926, 1983 and 1998	Site located in a mature downtown area in all photos and details are not readily discernable.
	Property Plat Maps: 1875, 1930, 1973 and 2000	Appears to be located within an incorporated area in all maps
<b>Regulatory Summary:</b>	The site does not appear in any of the regulatory database reviewed.	
<b>Data gap(s)</b>	unable to determine when existing buildings on site were constructed	
<b>RECs:</b>	none identified	
<b><i>de minimis conditions:</i></b>	pre-1979 structures may contain LBP and/or ACMs; Transformer adjoining site with no indication of spillage	

## Illinois High Speed Rail (HSR) Tier 2

AERIAL SHEET #/ FIELD ID #: 8-06	Property ID:	8-06
LOCATION: Virden	Site Address:	415 Bissell Street north of East Hill Street
SITE USE: Commercial Industrial	Site Occupant:	
Date/Time Field	10-25-12	Surveyed By: VH
Direction From Rail Corridor: East		Page 1 of 2

### PROPERTY DESCRIPTION

This site consist of a small metal structure which appears to be not functional. Five large on the ground and one vertical old tanks were seen on west side of the site but could not determined what they are.



### VISUAL EVIDENCE of ANY of the FOLLOWING:

1. Stained soil, pavement	NO	8. Transformers	NO	13. Pits	NO
2. Solid waste other Than Dumpsters	NO	9. Monitoring Wells	NO	14. Spills	NO
3. Lagoons/Surface Impoundments	NO	10. Stressed Vegetation	NO	15. Filling	NO
4. Unusual Noxious Odors	NO	11. Water Discoloration	NO	16. Drums	NO
5. Protruding Pipes	NO	12. Pumps, Dispensers	NO	17. Pipelines	NO
6. Depressions, Mounding or Soil Piles	NO				
7. Storage Tanks: above ground or Propane	YES	18. Non-Petroleum Chemical Use/Storage	NO		

### DESCRIPTION of YES RESPONSES FROM ABOVE

7) Five AGST of unknown products on the ground and one vertical AGST were seen on west side of the building.

02/14/2013
Page 39 of 167

<b>Illinois High Speed Rail (HSR) Tier 2</b>	
<b>Property ID #</b>	<b>08-06</b>
<b>Site Address/Location:</b>	415 N. Bissell Street Virden, IL
<b>History Summary:</b>	Sanborn Maps: No map coverage was available for this site
	Aerial Photos: 1939, 1956, 1971, 1975, 1993, 1998, 2004 & 2010 The building on site and tanks appear to be in aerial photographs since 1971 and the site is noted to be vacant and/or farmed in the older aerials
	Historical Topos: 1924, 1926, 1983 and 1998 Details are not readily discernable.
	Property Plat Maps: 1875, 1930, 1973 and 2000 Appears to be located near an incorporated area in all maps
<b>Regulatory Summary:</b>	The site does not appear in any of the regulatory database reviewed.
<b>Data gap(s)</b>	No Sanborn Map coverage for the site; Unable to determine when existing buildings on site were constructed
<b>RECs:</b>	Several large AGSTs of unknown products on site.
<b><i>de minimis conditions:</i></b>	pre-1979 structures may contain LBP and/or ACMs; agricultural use of herbicides/pesticides prior to development

## Illinois High Speed Rail (HSR) Tier 2

AERIAL SHEET #/ FIELD ID #: 9-01	Property ID:	9-01
LOCATION: Virden	Site Address:	SEc of George and S.Dye Street
SITE USE: Commercial Industrial	Site Occupant:	
Date/Time Field	10-25-12	Surveyed By: VH
Direction From Rail Corridor: West		Page 1 of 2

### PROPERTY DESCRIPTION

This site consist of one story brick building with attached garage appeared to be a repair shop. A vacant lot and RR ROW on east side of this building.



### VISUAL EVIDENCE of ANY of the FOLLOWING:

1. Stained soil, pavement	NO	8. Transformers	NO	13. Pits	NO
2. Solid waste other Than Dumpsters	NO	9. Monitoring Wells	NO	14. Spills	NO
3. Lagoons/Surface Impoundments	NO	10. Stressed Vegetation	NO	15. Filling	NO
4. Unusual Noxious Odors	NO	11. Water Discoloration	NO	16. Drums	YES
5. Protruding Pipes	NO	12. Pumps, Dispensers	NO	17. Pipelines	NO
6. Depressions, Mounding or Soil Piles	NO				
7. Storage Tanks: above ground or Propane	NO	18. Non-Petroleum Chemical Use/Storage	NO		

### DESCRIPTION of YES RESPONSES FROM ABOVE

16) One drum of unknown product was seen at southeast corner of the building.

02/14/2013
Page 41 of 167

<b>Illinois High Speed Rail (HSR) Tier 2</b>	
<b>Property ID #</b>	<b>09-01</b>
<b>Site Address/Location:</b>	SWc of George & Dye Streets, Virden, IL
<b>History Summary:</b>	Sanborn Maps: No map coverage was available for this site
	Aerial Photos: 1939, 1956, 1971, 1975, 1993, 1998, 2004 & 2010 Site appears developed in the 1971 and newer aerials. Appears to be vacant and/or farmed in the older aerials.
	Historical Topos: 1923, 1925, 1931, 1979 and 1998 Details are not readily discernable.
	Property Plat Maps: 1875, 1930, 1973 and 2000 A review of historical plat maps showed this site under individual ownership in all years reviewed and/or no suspect industrial/manufacturing concerns identified.
<b>Regulatory Summary:</b>	The site does not appear in any of the regulatory database reviewed.
<b>Data gap(s)</b>	No Sanborn Maps; uses of building at site could not be determined; unable to determine original construction date of structure on site.
<b>RECs:</b>	facility appears to have been used as a repair shop which means possibility exists for presence of chemicals and/or petroleum products from site activities
<b>de minimis conditions:</b>	agricultural use of herbicides/pesticides; pre-1979 structures may contain LBP and/or ACMs

## Illinois High Speed Rail (HSR) Tier 2

AERIAL SHEET #/ FIELD ID # : 9-02	Property ID:	9-02
LOCATION: Virden	Site Address:	518, 524 and 530 S. Dye Street
SITE USE: Residence - Single Family	Site Occupant:	
Date/Time Field	10-25-12	Surveyed By: VH
Direction From Rail Corridor:		Page 1 of 2

### PROPERTY DESCRIPTION

This site consist of three single family homes with attached garages.



### VISUAL EVIDENCE of ANY of the FOLLOWING:

1. Stained soil, pavement	NO	8. Transformers	NO	13. Pits	NO
2. Solid waste other Than Dumpsters	NO	9. Monitoring Wells	NO	14. Spills	NO
3. Lagoons/Surface Impoundments	NO	10. Stressed Vegetation	NO	15. Filling	NO
4. Unusual Noxious Odors	NO	11. Water Discoloration	NO	16. Drums	NO
5. Protruding Pipes	NO	12. Pumps, Dispensers	NO	17. Pipelines	NO
6. Depressions, Mounding or Soil Piles	NO				
7. Storage Tanks: above ground or Propane	NO	18. Non-Petroleum Chemical Use/Storage	NO		

### DESCRIPTION of YES RESPONSES FROM ABOVE

02/14/2013
Page 43 of 167

<b>Illinois High Speed Rail (HSR) Tier 2</b>	
<b>Property ID #</b>	<b>09-02</b>
<b>Site Address/Location:</b>	518 to 530 Dye Streets, Virden, IL
<b>History Summary:</b>	Sanborn Maps: No map coverage was available for this site
	Aerial Photos: 1939, 1956, 1971, 1975, 1993, 1998, 2004 & 2010 Site appears developed in the 1998 and newer aerials. Appears to be vacant and/or farmed in the older aerials.
	Historical Topos: 1923, 1925, 1931, 1979 and 1998 Details are not readily discernable.
	Property Plat Maps: 1875, 1930, 1973 and 2000 A review of historical plat maps showed this site under individual ownership in all years reviewed and/or no suspect industrial/manufacturing concerns identified.
<b>Regulatory Summary:</b>	The site does not appear in any of the regulatory database reviewed.
<b>Data gap(s)</b>	No Sanborn Maps
<b>RECs:</b>	none identified
<b><i>de minimis conditions:</i></b>	agricultural use of herbicides/pesticides



## Illinois High Speed Rail (HSR) Tier 2

AERIAL SHEET #/ FIELD ID # : 9-03	Property ID:	9-03
LOCATION: Virden	Site Address:	502 Masterson Street
SITE USE: Residence - Single Family	Site Occupant:	
Date/Time Field	10-25-12	Surveyed By: VH
Direction From Rail Corridor: West		Page 1 of 2

### PROPERTY DESCRIPTION

This site consists of three signal family homes with attached garages. There are two houses south of the 502 Masterson that I could not determined. Also a mobile trailer is parked in the back of latter house.



### VISUAL EVIDENCE of ANY of the FOLLOWING:

1. Stained soil, pavement	NO	8. Transformers	NO	13. Pits	NO
2. Solid waste other Than Dumpsters	NO	9. Monitoring Wells	NO	14. Spills	NO
3. Lagoons/Surface Impoundments	NO	10. Stressed Vegetation	NO	15. Filling	NO
4. Unusual Noxious Odors	NO	11. Water Discoloration	NO	16. Drums	NO
5. Protruding Pipes	NO	12. Pumps, Dispensers	NO	17. Pipelines	NO
6. Depressions, Mounding or Soil Piles	NO				
7. Storage Tanks: above ground or Propane	YES	18. Non-Petroleum Chemical Use/Storage	NO		

### DESCRIPTION of YES RESPONSES FROM ABOVE

7) One propane gas tank was seen east south of the far south house from 502.

02/14/2013
Page 45 of 167

<b>Illinois High Speed Rail (HSR) Tier 2</b>	
<b>Property ID #</b>	<b>09-03</b>
<b>Site Address/Location:</b>	502 Masterson, Virden, IL
<b>History Summary:</b>	Sanborn Maps: No map coverage was available for this site
	Aerial Photos: 1939, 1956, 1971, 1975, 1993, 1998, 2004 & 2010 Residences and /or older farm hose type development appear to be present in aerials. No specific details are available due to poor quality and scale of photos
	Historical Topos: 1923, 1925, 1931, 1979 and 1998 Details are not readily discernable.
	Property Plat Maps: 1875, 1930, 1973 and 2000 A review of historical plat maps showed this site in near vicinity to incorporated area on all maps.
<b>Regulatory Summary:</b>	The site does not appear in any of the regulatory database reviewed.
<b>Data gap(s)</b>	No Sanborn Maps; The date of first development could not be determined
<b>RECs:</b>	none identified
<b>de minimis conditions:</b>	agricultural use of herbicides/pesticides; Propane Tank (no indications of spillage)

## Illinois High Speed Rail (HSR) Tier 2

AERIAL SHEET #/ FIELD ID #: 9-04	Property ID:	9-04
LOCATION: Virden	Site Address:	South Masterson, south of East Loud Street
SITE USE: Transportation	Site Occupant:	
Date/Time Field	10-25-12	Surveyed By: VH
Direction From Rail Corridor: West		Page 1 of 2

### PROPERTY DESCRIPTION

This site consists of South Masterson from house number 422 to East Loud Street with associated RR tracks ROW. This site includes garages for house number 304 West Loud and 422, 418, 414 and 140 Masterson Street.



### VISUAL EVIDENCE of ANY of the FOLLOWING:

1. Stained soil, pavement	NO	8. Transformers	NO	13. Pits	NO
2. Solid waste other Than Dumpsters	NO	9. Monitoring Wells	NO	14. Spills	NO
3. Lagoons/Surface Impoundments	NO	10. Stressed Vegetation	NO	15. Filling	NO
4. Unusual Noxious Odors	NO	11. Water Discoloration	NO	16. Drums	YES
5. Protruding Pipes	NO	12. Pumps, Dispensers	NO	17. Pipelines	NO
6. Depressions, Mounding or Soil Piles	NO				
7. Storage Tanks: above ground or Propane	NO	18. Non-Petroleum Chemical Use/Storage	NO		

### DESCRIPTION of YES RESPONSES FROM ABOVE

16) 4 drums of unknown products were seen east side of the house number 422.

02/14/2013
Page 47 of 167

<b>Illinois High Speed Rail (HSR) Tier 2</b>	
<b>Property ID #</b>	<b>09-04</b>
<b>Site Address/Location:</b>	South Masterson Street south of Loud Street, Virden, IL
<b>History Summary:</b>	Sanborn Maps: No map coverage was available for this site
	Aerial Photos: 1939, 1956, 1971, 1975, 1993, 1998, 2004 & 2010 Residences and /or older farm hose type development adjoining the roadway appear to be present in all aerials. No specific details are available due to poor quality and scale of photos
	Historical Topos: 1923, 1925, 1931, 1979 and 1998 Details are not readily discernable.
	Property Plat Maps: 1875, 1930, 1973 and 2000 A review of historical plat maps showed this site in near vicinity to incorporated area on all maps.
<b>Regulatory Summary:</b>	The site does not appear in any of the regulatory database reviewed.
<b>Data gap(s)</b>	No Sanborn Maps; The date of first development could not be determined
<b>RECs:</b>	none identified
<b>de minimis conditions:</b>	none identified

## Illinois High Speed Rail (HSR) Tier 2

AERIAL SHEET #/ FIELD ID # : 9-05	Property ID:	9-05
LOCATION: Virden	Site Address:	S. Masterson St. Bet. E. Loud St to E. Dean Street
SITE USE: Transportation	Site Occupant:	
Date/Time Field	10-25-12	Surveyed By: VH
Direction From Rail Corridor: West		Page 1 of 2

### PROPERTY DESCRIPTION

This site consist of South Masterson Street with associated RR ROW.



### VISUAL EVIDENCE of ANY of the FOLLOWING:

1. Stained soil, pavement	NO	8. Transformers	NO	13. Pits	NO
2. Solid waste other Than Dumpsters	NO	9. Monitoring Wells	NO	14. Spills	NO
3. Lagoons/Surface Impoundments	NO	10. Stressed Vegetation	NO	15. Filling	NO
4. Unusual Noxious Odors	NO	11. Water Discoloration	NO	16. Drums	NO
5. Protruding Pipes	NO	12. Pumps, Dispensers	NO	17. Pipelines	YES
6. Depressions, Mounding or Soil Piles	NO				
7. Storage Tanks: above ground or Propane	NO	18. Non-Petroleum Chemical Use/Storage	NO		

### DESCRIPTION of YES RESPONSES FROM ABOVE

17) Gas pipe line was seen at southeast corner of the East Dean Street and South Masterson Street.

02/14/2013
Page 49 of 167

<b>Illinois High Speed Rail (HSR) Tier 2</b>		
<b>Property ID #</b>	<b>09-05</b>	
<b>Site Address/Location:</b>	North Masterson Street from Loud to Dean Streets, Virden, Il	
<b>History Summary:</b>	Sanborn Maps: 1894, 1900, 1906, 1914p, 1926, 1939 & 1947	Masterson St. is noted to terminate just south of Green Street in the older Sanborns and this portion of the site was occupied by various coal mine operations and also a portion of the site had been occupied by a brick and tile company in 1900. The far south end of the site had no Sanborn coverage in 1914 and coal mining appears to have discontinued at the site by at least 1926. The area just south of Holden Street was occupied by the Diamond Oil Company in 1926 and had what appeared to be several large oil tanks on site. The Diamond Oil facility was not present on the newer Sanborns. The roadway appears to have had several rail lines and stub lines within its ROW in all Sanborns.
	Aerial Photos: 1939, 1956, 1971, 1975, 1993, 1998, 2004 & 2010	Site located in a mature downtown area in all photos and details are not readily discernable.
	Historical Topos: 1924, 1926, 1983 and 1998	Site located in a mature downtown area in all photos and details are not readily discernable.
	Property Plat Maps: 1875, 1930, 1973 and 2000	Appears to be located within an incorporated area in all maps
<b>Regulatory Summary:</b>	The site does not appear in any of the regulatory database reviewed.	
<b>Data gap(s)</b>	only have partial coverage of Sanborn Maps; unable to determine use of site prior to 1894 and when rail lines removed; unable to document details regarding coal mining or oil storage on site	
<b>RECs:</b>	unable to determine particulars related oil tanks that are known to have been present on site; unable to determine any particulars related to past mining operations at the south end of the site.	
<b>de minimis conditions:</b>	possible creosote railroad ties from past rail operations on site; Natural gas pipeline	

## Illinois High Speed Rail (HSR) Tier 2

AERIAL SHEET #/ FIELD ID # : 9-06	Property ID:	9-06
LOCATION: Virden	Site Address:	North of Truss/Slater East of RR tracks
SITE USE: Commercial Industrial	Site Occupant:	FCC
Date/Time Field	10-25-12	Surveyed By: VH
Direction From Rail Corridor: East		Page 1 of 2

### PROPERTY DESCRIPTION

This site consists of a fenced FCC Antenna with a small concrete house for electrical power generator.



### VISUAL EVIDENCE of ANY of the FOLLOWING:

1. Stained soil, pavement	NO	8. Transformers	NO	13. Pits	NO
2. Solid waste other Than Dumpsters	NO	9. Monitoring Wells	NO	14. Spills	NO
3. Lagoons/Surface Impoundments	NO	10. Stressed Vegetation	NO	15. Filling	NO
4. Unusual Noxious Odors	NO	11. Water Discoloration	NO	16. Drums	NO
5. Protruding Pipes	NO	12. Pumps, Dispensers	NO	17. Pipelines	NO
6. Depressions, Mounding or Soil Piles	NO				
7. Storage Tanks: above ground or Propane	NO	18. Non-Petroleum Chemical Use/Storage	NO		

### DESCRIPTION of YES RESPONSES FROM ABOVE

02/14/2013
Page 51 of 167

<b>Illinois High Speed Rail (HSR) Tier 2</b>	
<b>Property ID #</b>	<b>09-06</b>
<b>Site Address/Location:</b>	South of southern end of Governor Street, Virden, Il
<b>History Summary:</b>	Sanborn Maps: No map coverage was available for this site
	Aerial Photos: 1939, 1956, 1971, 1975, 1993, 1998, 2004 & 2010 Antenna is present on 2010 aerial but all older aerials show site in a farmed or vacant field
	Historical Topos: 1924, 1926, 1983 and 1998 Site is vacant on all maps
	Property Plat Maps: 1875, 1930, 1973 and 2000 Appears to be located adjacent to an incorporated area in all maps
<b>Regulatory Summary:</b>	The site does not appear in any of the regulatory database reviewed.
<b>Data gap(s)</b>	No Sanborn Maps available
<b>RECs:</b>	None identified
<b><i>de minimis conditions:</i></b>	agricultural use of herbicides/pesticides prior to development



## Illinois High Speed Rail (HSR) Tier 2

AERIAL SHEET #/ FIELD ID # : 9-07	Property ID:	9-07
LOCATION: Virden	Site Address:	383, 385, 411, 415 ,487 and 491 S. Bissell Street
SITE USE: Residence - Single Family	Site Occupant:	
Date/Time Field	10-25-12	Surveyed By: VH
Direction From Rail Corridor: East		Page 1 of 2

### PROPERTY DESCRIPTION

This site consist of four single family homes with detached garages and a trailer house #487 and a vacant lot #491.



### VISUAL EVIDENCE of ANY of the FOLLOWING:

1. Stained soil, pavement	NO	8. Transformers	YES	13. Pits	NO
2. Solid waste other Than Dumpsters	NO	9. Monitoring Wells	NO	14. Spills	NO
3. Lagoons/Surface Impoundments	NO	10. Stressed Vegetation	NO	15. Filling	NO
4. Unusual Noxious Odors	NO	11. Water Discoloration	NO	16. Drums	YES
5. Protruding Pipes	NO	12. Pumps, Dispensers	NO	17. Pipelines	NO
6. Depressions, Mounding or Soil Piles	NO				
7. Storage Tanks: above ground or Propane	NO	18. Non-Petroleum Chemical Use/Storage	NO		

### DESCRIPTION of YES RESPONSES FROM ABOVE

<p>8) 3 transformers were observed on east side of the site one in front of vacant lot 491, one in front of house 415 and other one in front of house 385.</p> <p>16) one drum of unknown product was seen on northeast corner of the property.</p>	Page 53 of 167
---	----------------

<b>Illinois High Speed Rail (HSR) Tier 2</b>	
<b>Property ID #</b>	<b>09-07</b>
<b>Site Address/Location:</b>	383 to 491 S. Bissell Street, Virden, Il
<b>History Summary:</b>	Sanborn Maps: No map coverage was available for this site
	Aerial Photos: 1939, 1956, 1971, 1975, 1993, 1998, 2004 & 2010 The site is noted to have vacant lots and what appear to be scattered residences in all aerials.
	Historical Topos: 1924, 1926, 1983 and 1998 Appears to be located adjacent to or within an incorporated area in all maps.
	Property Plat Maps: 1875, 1930, 1973 and 2000 Appears to be located adjacent to or within an incorporated area in all maps.
<b>Regulatory Summary:</b>	The site does not appear in any of the regulatory database reviewed.
<b>Data gap(s)</b>	No Sanborn Maps available
<b>RECs:</b>	Presence of drum of unknown product
<b>de minimis conditions:</b>	pre-1979 structures may contain LBP and/or ACMs; transformer adjoining residences with no indication of spillage

## Illinois High Speed Rail (HSR) Tier 2

AERIAL SHEET #/ FIELD ID # : 9-08	Property ID:	9-08
LOCATION: Virden	Site Address:	327, 331, 339, 343, 345, 353, 365, and 381 S. Bissell St
SITE USE: Residence - Single Family	Site Occupant:	
Date/Time Field	10-25-12	Surveyed By: VH
Direction From Rail Corridor: East		Page 1 of 2

### PROPERTY DESCRIPTION

This site consist of Eight single family homers with detached garages.



### VISUAL EVIDENCE of ANY of the FOLLOWING:

1. Stained soil, pavement	NO	8. Transformers	NO	13. Pits	NO
2. Solid waste other Than Dumpsters	NO	9. Monitoring Wells	NO	14. Spills	NO
3. Lagoons/Surface Impoundments	NO	10. Stressed Vegetation	NO	15. Filling	NO
4. Unusual Noxious Odors	NO	11. Water Discoloration	NO	16. Drums	NO
5. Protruding Pipes	NO	12. Pumps, Dispensers	NO	17. Pipelines	NO
6. Depressions, Mounding or Soil Piles	NO				
7. Storage Tanks: above ground or Propane	NO	18. Non-Petroleum Chemical Use/Storage	NO		

### DESCRIPTION of YES RESPONSES FROM ABOVE

02/14/2013
Page 55 of 167

<b>Illinois High Speed Rail (HSR) Tier 2</b>	
<b>Property ID #</b>	<b>09-08</b>
<b>Site Address/Location:</b>	327 to 381 S. Bissell street, Virden, Il
<b>History Summary:</b>	Sanborn Maps: No map coverage was available for this site
	Aerial Photos: 1939, 1956, 1971, 1975, 1993, 1998, 2004 & 2010 The site is noted to have vacant lots and what appear to be scattered residences in all aerials.
	Historical Topos: 1924, 1926, 1983 and 1998 Appears to be located adjacent to or within an incorporated area in all maps.
	Property Plat Maps: 1875, 1930, 1973 and 2000 Appears to be located adjacent to or within an incorporated area in all maps.
<b>Regulatory Summary:</b>	The site does not appear in any of the regulatory database reviewed.
<b>Data gap(s)</b>	No Sanborn Maps available
<b>RECs:</b>	None identified
<b>de minimis conditions:</b>	pre-1979 structures may contain LBP and/or ACMs

## Illinois High Speed Rail (HSR) Tier 2

AERIAL SHEET #/ FIELD ID # : 9-09	Property ID:	9-09
LOCATION: Virden	Site Address:	340 East Holden Street
SITE USE: Residence - Single Family	Site Occupant:	
Date/Time Field	10-25-12	Surveyed By: VH
Direction From Rail Corridor: East		Page 1 of 2

### PROPERTY DESCRIPTION

This site consist of single family home with detached garage. Located southeast corner of East Holden Street and RR tracks.



### VISUAL EVIDENCE of ANY of the FOLLOWING:

1. Stained soil, pavement	NO	8. Transformers	NO	13. Pits	NO
2. Solid waste other Than Dumpsters	NO	9. Monitoring Wells	NO	14. Spills	NO
3. Lagoons/Surface Impoundments	NO	10. Stressed Vegetation	NO	15. Filling	NO
4. Unusual Noxious Odors	NO	11. Water Discoloration	NO	16. Drums	NO
5. Protruding Pipes	NO	12. Pumps, Dispensers	NO	17. Pipelines	NO
6. Depressions, Mounding or Soil Piles	NO				
7. Storage Tanks: above ground or Propane	NO	18. Non-Petroleum Chemical Use/Storage	NO		

### DESCRIPTION of YES RESPONSES FROM ABOVE

02/14/2013
Page 57 of 167

<b>Illinois High Speed Rail (HSR) Tier 2</b>	
<b>Property ID #</b>	<b>09-09</b>
<b>Site Address/Location:</b>	340 E. Holden Street, Virden, Il
<b>History Summary:</b>	Sanborn Maps: No map coverage was available for this site
	Aerial Photos: 1939, 1956, 1971, 1975, 1993, 1998, 2004 & 2010 Existing structure appears to be present on all aerials
	Historical Topos: 1924, 1926, 1983 and 1998 Appears to be located adjacent to or within an incorporated area in all maps.
	Property Plat Maps: 1875, 1930, 1973 and 2000 Appears to be located adjacent to or within an incorporated area in all maps.
<b>Regulatory Summary:</b>	The site does not appear in any of the regulatory database reviewed.
<b>Data gap(s)</b>	No Sanborn Maps available
<b>RECs:</b>	None identified
<b>de minimis conditions:</b>	pre-1979 structures may contain LBP and/or ACMs

## Illinois High Speed Rail (HSR) Tier 2

AERIAL SHEET #/ FIELD ID # : 9-10	Property ID:	9-10
LOCATION: Virden	Site Address:	231 South Bissell Street
SITE USE: Commercial Industrial	Site Occupant:	Flowers Inc.
Date/Time Field	10-25-12	Surveyed By: VH
Direction From Rail Corridor: East		Page 1 of 2

### PROPERTY DESCRIPTION

This site is consist of two metal buildings and a very large gravel parking lot . The main building also has office space. Each building has service garage bays. Two semi-trucks are parked in the parking lot. A small metal storage shed was seen on west side of the main building. This site is located northeast corner of the East Holden Street and RR tracks. Could not determine the nature of the business. A local resident told me that they are in trucking business.



### VISUAL EVIDENCE of ANY of the FOLLOWING:

1. Stained soil, pavement	NO	8. Transformers	NO	13. Pits	NO
2. Solid waste other Than Dumpsters	NO	9. Monitoring Wells	NO	14. Spills	NO
3. Lagoons/Surface Impoundments	NO	10. Stressed Vegetation	NO	15. Filling	NO
4. Unusual Noxious Odors	NO	11. Water Discoloration	NO	16. Drums	YES
5. Protruding Pipes	NO	12. Pumps, Dispensers	NO	17. Pipelines	NO
6. Depressions, Mounding or Soil Piles	NO				
7. Storage Tanks: above ground or Propane	NO	18. Non-Petroleum Chemical Use/Storage	NO		

### DESCRIPTION of YES RESPONSES FROM ABOVE

16) One drum of unknown product was seen on northwest corner of main building.

02/14/2013
Page 59 of 167

<b>Illinois High Speed Rail (HSR) Tier 2</b>		
<b>Property ID #</b>	<b>09-10</b>	
<b>Site Address/Location:</b>	323 to 427 N. Bissell Street Virden, IL	
<b>History Summary:</b>	Sanborn Maps: 1894, 1900, 1906, 1914, 1926, 1939 & 1947	South portion of site is occupied by a Standard Oil facility with gasoline tanks and there is a grain elevator operation on the north portion of the site on all of the noted Sanborn Maps.
	Aerial Photos: 1939, 1956, 1971, 1975, 1993, 1998, 2004 & 2010	Site is noted to have various structures in place in all aerials, however, details are not readily discernable.
	Historical Topos: 1924, 1926, 1983 and 1998	Site located in a mature downtown area in all maps and details are not readily discernable.
	Property Plat Maps: 1875, 1930, 1973 and 2000	Appears to be located within an incorporated area in all maps
<b>Regulatory Summary:</b>	The site does not appear in any of the regulatory database reviewed.	
<b>Data gap(s)</b>	unable to determine when existing buildings on site were constructed; unable to determine current use of the property; unable to determine status of former gasoline tanks that had been on site	
<b>RECs:</b>	Presence of drums of unknown products; former UST	
<b><i>de minimis conditions:</i></b>	pre-1979 structures may contain LBP and/or ACMs;	



## Illinois High Speed Rail (HSR) Tier 2

AERIAL SHEET #/ FIELD ID #: 09-11	Property ID:	09-11
LOCATION: Virden	Site Address:	117 & 123 S. Bissell & 301 E. Green Street, Virden, IL
SITE USE: Residence - Single Family	Site Occupant:	
Date/Time Field	10-25-12	Surveyed By: VH
Direction From Rail Corridor: East		Page 1 of 2

### PROPERTY DESCRIPTION

This site consists of three single family homes with detached garage located east of RR ROW.



### VISUAL EVIDENCE of ANY of the FOLLOWING:

1. Stained soil, pavement	NO	8. Transformers	NO	13. Pits	NO
2. Solid waste other Than Dumpsters	NO	9. Monitoring Wells	NO	14. Spills	NO
3. Lagoons/Surface Impoundments	NO	10. Stressed Vegetation	NO	15. Filling	NO
4. Unusual Noxious Odors	NO	11. Water Discoloration	NO	16. Drums	NO
5. Protruding Pipes	NO	12. Pumps, Dispensers	NO	17. Pipelines	NO
6. Depressions, Mounding or Soil Piles	NO				
7. Storage Tanks: above ground or Propane	NO	18. Non-Petroleum Chemical Use/Storage	NO		

### DESCRIPTION of YES RESPONSES FROM ABOVE

02/14/2013
Page 61 of 167

<b>Illinois High Speed Rail (HSR) Tier 2</b>		
<b>Property ID #</b>	<b>09-11</b>	
<b>Site Address/Location:</b>	117 & 123 S. Bissell & 301 E. Green Streets Virden, Il	
<b>History Summary:</b>	Sanborn Maps: 1894, 1900, 1906, 1914, 1926, 1939 & 1947	In 1894, southern portion of the site is occupied by a lumber yard and the remainder of site is vacant. All subsequent Sanborn Maps only show residences on site.
	Aerial Photos: 1939, 1956, 1971, 1975, 1993, 1998, 2004 & 2010	Site is noted to have various structures in place in all aerials, however, details are not readily discernable.
	Historical Topos: 1924, 1926, 1983 and 1998	Site located in a mature downtown area in all maps and details are not readily discernable.
	Property Plat Maps: 1875, 1930, 1973 and 2000	Appears to be located within an incorporated area in all maps
<b>Regulatory Summary:</b>	The site does not appear in any of the regulatory database reviewed.	
<b>Data gap(s)</b>	unable to determine when existing buildings on site were constructed;	
<b>RECs:</b>	None identified	
<b><i>de minimis conditions:</i></b>	pre-1979 structures may contain LBP and/or ACMs;	

## Illinois High Speed Rail (HSR) Tier 2

AERIAL SHEET #/ FIELD ID #: 09-12	Property ID:	09-12
LOCATION: Virden	Site Address:	Southwest corner of E. Dean & S. Bissell Streets
SITE USE: Commercial Industrial	Site Occupant:	Ameren of Illinois
Date/Time Field	10-25-12	Surveyed By: VH
Direction From Rail Corridor: East		Page 1 of 2

### PROPERTY DESCRIPTION

This site consists of a large metal building with two service garage bays with office space and another building which they parked their tracks and construction equipment and a fenced parking lot south and north sides of the building. There are lots of misc. materials such as electrical cables and equipment sits in the parking lot.



### VISUAL EVIDENCE of ANY of the FOLLOWING:

1. Stained soil, pavement	NO	8. Transformers	YES	13. Pits	NO
2. Solid waste other Than Dumpsters	NO	9. Monitoring Wells	NO	14. Spills	NO
3. Lagoons/Surface Impoundments	NO	10. Stressed Vegetation	NO	15. Filling	NO
4. Unusual Noxious Odors	NO	11. Water Discoloration	NO	16. Drums	NO
5. Protruding Pipes	NO	12. Pumps, Dispensers	NO	17. Pipelines	NO
6. Depressions, Mounding or Soil Piles	NO				
7. Storage Tanks: above ground or Propane	NO	18. Non-Petroleum Chemical Use/Storage			NO

### DESCRIPTION of YES RESPONSES FROM ABOVE

8) 30 electrical transformers were seen in north parking lot at northwest corner of the site which they were fenced.

02/14/2013
Page 63 of 167

<b>Illinois High Speed Rail (HSR) Tier 2</b>		
<b>Property ID #</b>	<b>09-12</b>	
<b>Site Address/Location:</b>	SWc of E. Dean & S. Bissell Streets Virden, Il	
<b>History Summary:</b>	Sanborn Maps: 1894, 1900, 1906, 1914, 1926, 1939 & 1947	In 1894, the site is occupied by a lumber yard and the remainder of site is vacant. In 1900, 1906 and 1914, a small warehouse building is located at the north end of the site and in 1926, a small ice house is at the location of the former warehouse building and there are several residences on site on the subsequent Sanborn Maps.
	Aerial Photos: 1939, 1956, 1971, 1975, 1993, 1998, 2004 & 2010	Site is noted to have various structures in place in all aerials, however, details are not readily discernable.
	Historical Topos: 1924, 1926, 1983 and 1998	Site located in a mature downtown area in all maps and details are not readily discernable.
	Property Plat Maps: 1875, 1930, 1973 and 2000	Appears to be located within an incorporated area in all maps
<b>Regulatory Summary:</b>	The site does not appear in any of the regulatory database reviewed.	
<b>Data gap(s)</b>	unable to determine when existing buildings on site were constructed;	
<b>RECs:</b>	None identified	
<b>de minimis conditions:</b>	pre-1979 structures may contain LBP and/or ACMs; transformer on site with no indication of spillage	

## Illinois High Speed Rail (HSR) Tier 2

AERIAL SHEET #/ FIELD ID # : 09-04	Property ID:	09-13
LOCATION: South of Virden	Site Address:	Sheet 9 to north of Crown 2 Hill Mine Rd on Sheet 9
SITE USE: Vacant Land	Site Occupant:	
Date/Time Field	10/17/2012	Surveyed By: VPB
Direction From Rail Corridor: East		Page 1 of 2

### PROPERTY DESCRIPTION

Vacant farm field.

Approximately 800' north of Crown 2 Mine Road is an elevated rail line running east -west that was used to transport coal from a coal mining operation further to the east. This rail line is currently used to stage rail cars.



### VISUAL EVIDENCE of ANY of the FOLLOWING:

1. Stained soil, pavement	NO	8. Transformers	NO	13. Pits	NO
2. Solid waste other Than Dumpsters	NO	9. Monitoring Wells	NO	14. Spills	NO
3. Lagoons/Surface Impoundments	NO	10. Stressed Vegetation	NO	15. Filling	NO
4. Unusual Noxious Odors	NO	11. Water Discoloration	NO	16. Drums	NO
5. Protruding Pipes	NO	12. Pumps, Dispensers	NO	17. Pipelines	NO
6. Depressions, Mounding or Soil Piles	NO				
7. Storage Tanks: above ground or Propane	NO	18. Non-Petroleum Chemical Use/Storage	NO		

### DESCRIPTION of YES RESPONSES FROM ABOVE

<b>Illinois High Speed Rail (HSR) Tier 2</b>	
<b>Property ID #</b>	<b>09-13</b>
<b>Site Address/Location:</b>	South of Virden southward to Crown 2 Mile Road
<b>History Summary:</b>	Sanborn Maps: No map coverage was available for this site
	Aerial Photos: 1939, 1956, 1971, 1975, 1993, 1998, 2004 & 2010 Vacant farm parcel in all aerials reviewed. Several photos show what may be old farm structures or sheds near what appears to be a man-made drainage ditch feature located approximately 2,000' south of the municipal limits of Virden. The East-West rail line that crosses site was built between 1956 and 1975.
	Historical Topos: 1923, 1925, 1931, 1979 and 1998 Vacant parcel in all topos with no distinguishing information.
	Property Plat Maps: 1875, 1930, 1973 and 2000 A review of historical plat maps showed this site under individual ownership in all years reviewed and/or no suspect industrial/manufacturing concerns identified.
<b>Regulatory Summary:</b>	The site does not appear in any of the regulatory database reviewed.
<b>Data gap(s)</b>	No Sanborn Maps; Past uses of former building at site could not be determined; unable to determine original construction date of former structure(s) on site.
<b>RECs:</b>	none identified
<b><i>de minimis conditions:</i></b>	agricultural use of herbicides/pesticides

## Illinois High Speed Rail (HSR) Tier 2

AERIAL SHEET #/ FIELD ID # : 10-01	Property ID:	10-01
LOCATION: Virden	Site Address:	700 South Springfield Road
SITE USE: Commercial Industrial	Site Occupant:	Truss/Slater
Date/Time Field	10-25-12	Surveyed By: VH
Direction From Rail Corridor: West		Page 1 of 2

### PROPERTY DESCRIPTION

Site is a wooden truss manufacturer. It is big complex occupies an area between IL-4 to RR tracks. They manufacture roof, and floor trusses and wall panels for commercial and building industries. Noted a communication cell tower in the center of complex and based on forman of the company this tower belongs to another outfit. Truss/Slater rents space to communication Company. The sign on cell tower fence indicated that perhaps this property is rented by Crown Castle with sign ID #817441 Route 4 South & George Streets in Virden, IL.



### VISUAL EVIDENCE of ANY of the FOLLOWING:

1. Stained soil, pavement	NO	8. Transformers	YES	13. Pits	NO
2. Solid waste other Than Dumpsters	NO	9. Monitoring Wells	NO	14. Spills	NO
3. Lagoons/Surface Impoundments	NO	10. Stressed Vegetation	NO	15. Filling	NO
4. Unusual Noxious Odors	NO	11. Water Discoloration	NO	16. Drums	YES
5. Protruding Pipes	NO	12. Pumps, Dispensers	YES	17. Pipelines	YES
6. Depressions, Mounding or Soil Piles	NO				
7. Storage Tanks: above ground or Propane	YES	18. Non-Petroleum Chemical Use/Storage	NO		

### DESCRIPTION of YES RESPONSES FROM ABOVE

8) many transformers scattered at site.  
 7) 2 old rusted storage tanks in the back of service garage area which is located at northwest corner of the site and another on the ground storage tank was seen at south west corner of the site, east of a wooden shed. 16) numerous drums of unknown products seen on site 17) Atmos Energy was seen immediately west of communication cell tower. 7) One propane gas tank was seen on the ground on west side building southwest corner of the site. 12) One large Diesel Fuel AGST with dispensers.

02/14/2013

Page 67 of 167

<b>Illinois High Speed Rail (HSR) Tier 2</b>	
<b>Property ID #</b>	<b>10-01</b>
<b>Site Address/Location:</b>	700 S. Springfield/239 E. Jackson
<b>History Summary:</b>	Sanborn Maps: No map coverage was available for this site
	Aerial Photos: 1939, 1956, 1975, 1993, 1998, 2004 & 2010 Initial development of site occurred between 1975 and 1993. Site appears to be farmed parcel or vacant in earlier aerials. The East-West rail line that crosses site was built between 1956 and 1975.
	Historical Topos: 1923, 1925, 1931, 1979 and 1998 No discernable details.
	Property Plat Maps: 1875, 1930, 1973 and 2000 A review of historical plat maps showed this site under individual ownership in all years reviewed and/or no suspect industrial/manufacturing concerns identified.
<b>Regulatory Summary:</b>	The site does not appear in any of the regulatory database reviewed.
<b>Data gap(s)</b>	No Sanborn Maps; The date of first development could not be determined
<b>RECs:</b>	Presence of numerous drums of unknown products; 1 pump/dispenser on site associated w/ a diesel ABGS and several old, rusted ABSTs of unknown products observed on site
<b>de minimis conditions:</b>	agricultural use of herbicides/pesticides prior to development; transformer on site with no indication of spillage; pre-1979 structures may contain LBP and/or ACMs; Natural gas pipeline; Propane Tank (no indications of spillage)



## Illinois High Speed Rail (HSR) Tier 2

AERIAL SHEET #/ FIELD ID #: Sheet 09 to Sheet 10	Property ID:	10-02
LOCATION: South of Virden	Site Address:	Immediately south of Virden to Site 11-01
SITE USE: Agricultural	Site Occupant:	
Date/Time Field	10/24/12	Surveyed By: VPB
Direction From Rail Corridor: West		Page 1 of 2

### PROPERTY DESCRIPTION

This is mostly a vacant open field/farmed field.

Approximately 800' north of Crown 2 Mine Road is an elevated rail line running east -west that was used to transport coal from a coal mining operation further to the east. This rail line is currently used to stage rail cars.



### VISUAL EVIDENCE of ANY of the FOLLOWING:

1. Stained soil, pavement	NO	8. Transformers	YES	13. Pits	NO
2. Solid waste other Than Dumpsters	YES	9. Monitoring Wells	NO	14. Spills	NO
3. Lagoons/Surface Impoundments	NO	10. Stressed Vegetation	NO	15. Filling	NO
4. Unusual Noxious Odors	NO	11. Water Discoloration	NO	16. Drums	NO
5. Protruding Pipes	NO	12. Pumps, Dispensers	NO	17. Pipelines	NO
6. Depressions, Mounding or Soil Piles	NO				
7. Storage Tanks: above ground or Propane	NO	18. Non-Petroleum Chemical Use/Storage	NO		

### DESCRIPTION of YES RESPONSES FROM ABOVE

02/14/2013
Page 69 of 167

<b>Illinois High Speed Rail (HSR) Tier 2</b>	
<b>Property ID #</b>	<b>10-02</b>
<b>Site Address/Location:</b>	South of Virden southward to approximately Crown 2 Mine Road
<b>History Summary:</b>	Sanborn Maps: No map coverage was available for this site
	Aerial Photos: 1939, 1956, 1975, 1993, 1998, 2004 & 2010 Site appears to be a vacant and/or farmed field in all aerials with no improvements on site.
	Historical Topos: 1923, 1925, 1931, 1979 and 1998 No additional information available.
	Property Plat Maps: 1875, 1930, 1973 and 2000 A review of historical plat maps showed this site under individual ownership in all years reviewed and/or no suspect industrial/manufacturing concerns identified.
<b>Regulatory Summary:</b>	The site does not appear in any of the regulatory database reviewed.
<b>Data gap(s)</b>	No Sanborn Maps;
<b>RECs:</b>	None identified
<b><i>de minimis conditions:</i></b>	agricultural use of herbicides/pesticides

## Illinois High Speed Rail (HSR) Tier 2

AERIAL SHEET #/ FIELD ID # : 11-02 to 04	Property ID:	11-01
LOCATION: South of Virden	Site Address:	NWC of Crown 2 Mine Road & RR
SITE USE: Governmental	Site Occupant:	Central Illinois Public Service Co.
Date/Time Field	10/17/2012	Surveyed By: VPB
Direction From Rail Corridor: West		Page 1 of 2

### PROPERTY DESCRIPTION

Site is occupied by a fenced in electrical substation with farmed fields to the immediate east and west sides of the substation on the north side of roadway.



### VISUAL EVIDENCE of ANY of the FOLLOWING:

1. Stained soil, pavement	8. Transformers	YES	13. Pits
2. Solid waste other Than Dumpsters	9. Monitoring Wells		14. Spills
3. Lagoons/Surface Impoundments	10. Stressed Vegetation		15. Filling
4. Unusual Noxious Odors	11. Water Discoloration		16. Drums
5. Protruding Pipes	12. Pumps, Dispensers		17. Pipelines
6. Depressions, Mounding or Soil Piles			
7. Storage Tanks: above ground or Propane NO	18. Non-Petroleum Chemical Use/Storage		

### DESCRIPTION of YES RESPONSES FROM ABOVE

8) assume improvements include transformers associated with electric substation.

<b>Illinois High Speed Rail (HSR) Tier 2</b>	
<b>Property ID #</b>	<b>11-01</b>
<b>Site Address/Location:</b>	NWc of Crown 2 Mine Road & RR
<b>History Summary:</b>	Sanborn Maps: No map coverage was available for this site
	Aerial Photos: 1939, 1956, 1975, 1993, 1998, 2004 & 2010 Substation was developed sometime between 1956 and 1975. Older photos indicate site was a vacant or farmed field with no improvements.
	Historical Topos: 1923, 1925, 1931, 1979 and 1998 Older topos show the site as being vacant and newer topos show electrical transmission lines from substation.
	Property Plat Maps: 1875, 1930, 1973 and 2000 A review of historical plat maps showed this site under individual ownership in all years reviewed and/or no suspect industrial/manufacturing concerns identified.
<b>Regulatory Summary:</b>	The site does not appear in any of the regulatory database reviewed.
<b>Data gap(s)</b>	No Sanborn Maps; the date of first development could not be determined
<b>RECs:</b>	None identified
<b><i>de minimis conditions:</i></b>	agricultural use of herbicides/pesticides prior to development; pre-1979 structures may contain LBP and/or ACMs; transformer on site with no indication of spillage

## Illinois High Speed Rail (HSR) Tier 2

AERIAL SHEET #/ FIELD ID # : 11-05	Property ID:	11-02
LOCATION: South of Virden	Site Address:	20341 Crown Two Mine Road
SITE USE: Residence/Agricultural	Site Occupant:	
Date/Time Field	10/17/2012	Surveyed By: VPB
Direction From Rail Corridor: West		Page 1 of 2

### PROPERTY DESCRIPTION

Property is occupied by an older farm house structure with shed/barn buildings.



Images - Disclaimer

### VISUAL EVIDENCE of ANY of the FOLLOWING:

1. Stained soil, pavement	NO	8. Transformers	NO	13. Pits	NO
2. Solid waste other Than Dumpsters	NO	9. Monitoring Wells	NO	14. Spills	NO
3. Lagoons/Surface Impoundments	NO	10. Stressed Vegetation	NO	15. Filling	NO
4. Unusual Noxious Odors	NO	11. Water Discoloration	NO	16. Drums	NO
5. Protruding Pipes	NO	12. Pumps, Dispensers	NO	17. Pipelines	NO
6. Depressions, Mounding or Soil Piles	NO				
7. Storage Tanks: above ground or Propane	NO	18. Non-Petroleum Chemical Use/Storage	NO		

### DESCRIPTION of YES RESPONSES FROM ABOVE

<b>Illinois High Speed Rail (HSR) Tier 2</b>	
<b>Property ID #</b>	<b>11-02</b>
<b>Site Address/Location:</b>	20341 Crown Two Mine Road
<b>History Summary:</b>	Sanborn Maps: No map coverage was available for this site
	Aerial Photos: 1939, 1956, 1975, 1993, 1998, 2004 & 2010 Site is occupied by farm house type structures in all aerials.
	Historical Topos: 1923, 1925, 1931, 1979 and 1998 All topos show structures on site
	Property Plat Maps: 1875, 1930, 1973 and 2000 A review of historical plat maps showed this site under individual ownership in all years reviewed and/or no suspect industrial/manufacturing concerns identified.
<b>Regulatory Summary:</b>	The site does not appear in any of the regulatory database reviewed.
<b>Data gap(s)</b>	No Sanborn Maps; the date of first development could not be determined
<b>RECs:</b>	None identified
<b><i>de minimis conditions:</i></b>	agricultural use of herbicides/pesticides prior to development; pre-1979 structures may contain LBP and/or ACMs

## Illinois High Speed Rail (HSR) Tier 2

AERIAL SHEET #/ FIELD ID # : 11-06	Property ID:	11-03
LOCATION: South of Virden	Site Address:	SWc of Crown Two Mine Road and RR
SITE USE: Vacant Land	Site Occupant:	
Date/Time Field	10/17/2012	Surveyed By: VPB
Direction From Rail Corridor: West		Page 1 of 2

### PROPERTY DESCRIPTION

Most of this parcel is a vacant parcel with very heavy tree and brush cover. Located at north end of parcel is a fenced off area with what appears to be a small communication tower, several metal shed buildings and a medium sized propane tank.



### VISUAL EVIDENCE of ANY of the FOLLOWING:

1. Stained soil, pavement	NO	8. Transformers	NO	13. Pits	NO
2. Solid waste other Than Dumpsters	NO	9. Monitoring Wells	NO	14. Spills	NO
3. Lagoons/Surface Impoundments	NO	10. Stressed Vegetation	NO	15. Filling	NO
4. Unusual Noxious Odors	NO	11. Water Discoloration	NO	16. Drums	NO
5. Protruding Pipes	NO	12. Pumps, Dispensers	NO	17. Pipelines	NO
6. Depressions, Mounding or Soil Piles	NO				
7. Storage Tanks: above ground or Propane	YES	18. Non-Petroleum Chemical Use/Storage	NO		

### DESCRIPTION of YES RESPONSES FROM ABOVE

7) Propane tank inside fenced in area.

<b>Illinois High Speed Rail (HSR) Tier 2</b>	
<b>Property ID #</b>	<b>11-03</b>
<b>Site Address/Location:</b>	SWc of Crown Two Mine Road and RR
<b>History Summary:</b>	Sanborn Maps: No map coverage was available for this site
	Aerial Photos: 1939, 1956, 1975, 1993, 1998, 2004 & 2010 The fenced in area with tower and propane tank was built sometime between 1975 and 1993. The older photos show what appears to be a dirt road extending southward approximately 1,400' where it appears to cross the rail line accessing what appears to be a man-made lake on the east side of the rail line. The 1939 aerial shows what appears to be transportation corridor of some type paralleling the rail line which is no longer in place by 1993.
	Historical Topos: 1923, 1925, 1931, 1979 and 1998 The older topos identify the above noted parallel corridor as a the "Traction" rail line. The newer topos do not show this Traction rail but show what appears to be a dirt road paralleling the west side of the existing rail line.
	Property Plat Maps: 1875, 1930, 1973 and 2000 A review of historical plat maps showed this site under individual ownership in all years reviewed and/or no suspect industrial/manufacturing concerns identified.
<b>Regulatory Summary:</b>	The site does not appear in any of the regulatory database reviewed.
<b>Data gap(s)</b>	No Sanborn Maps; the particulars related to the Traction rail line were not identified; Site could not be fully observed because of heavy brush/tree cover
<b>RECs:</b>	past use as rail line could have resulted in spills or releases of chemicals, petroleum products or hazardous materials on site
<b>de minimis conditions:</b>	pre-1979 structures may contain LBP and/or ACMs; possible creosote railroad ties from past rail operations on site



## Illinois High Speed Rail (HSR) Tier 2

AERIAL SHEET #/ FIELD ID # : 11-06	Property ID:	11-04
LOCATION: South of Virden	Site Address:	SEc of Crown Two Mine Road and RR
SITE USE: Vacant Land/Farm House	Site Occupant:	
Date/Time Field	10/17/2012	Surveyed By: VPB
Direction From Rail Corridor: East		Page 1 of 2

### PROPERTY DESCRIPTION

Most of this parcel is a vacant farm parcel. Approximately 500' east of the RR at the east end of the Crown Two Mile Road extended project corridor is an older farm house complex with barn/shed buildings. Approximately 1,400' south of Crown Two Mile Road is a pond area.



### VISUAL EVIDENCE of ANY of the FOLLOWING:

1. Stained soil, pavement	NO	8. Transformers	NO	13. Pits	NO
2. Solid waste other Than Dumpsters	NO	9. Monitoring Wells	NO	14. Spills	NO
3. Lagoons/Surface Impoundments	NO	10. Stressed Vegetation	NO	15. Filling	YES
4. Unusual Noxious Odors	NO	11. Water Discoloration	NO	16. Drums	NO
5. Protruding Pipes	NO	12. Pumps, Dispensers	NO	17. Pipelines	NO
6. Depressions, Mounding or Soil Piles	NO				
7. Storage Tanks: above ground or Propane	YES	18. Non-Petroleum Chemical Use/Storage	NO		

### DESCRIPTION of YES RESPONSES FROM ABOVE

7) Propane tank observed near the farm house area.

15) The pond area appears to be an artificial excavation.

<b>Illinois High Speed Rail (HSR) Tier 2</b>	
<b>Property ID #</b>	<b>11-04</b>
<b>Site Address/Location:</b>	SEc of Crown Two Mine Road and RR
<b>History Summary:</b>	Sanborn Maps: No map coverage was available for this site
	Aerial Photos: 1939, 1956, 1975, 1993, 1998, 2004 & 2010 Most of this site is noted to be a vacant or farmed parcel in all aerials and the farm house complex south of Crown Two Mine Road is present in all photos. The pond area, which appears to be man-made, is noted to have several small structures in the older aerials near the location where the dirt road crossing was noted on the description for site 11-03. The 1975 aerial shows what appears to be evidence of past excavating or filling in near vicinity to the pond.
	Historical Topos: 1923, 1925, 1931, 1979 and 1998 The older topos do not show any useful information, however, the two newer topos do identify mining operations of some type on the east side of the rail corridor in the vicinity of the pond area.
	Property Plat Maps: 1875, 1930, 1973 and 2000 A review of historical plat maps showed this site under individual ownership in all years reviewed and/or no suspect industrial/manufacturing concerns identified.
<b>Regulatory Summary:</b>	The site does not appear in any of the regulatory database reviewed.
<b>Data gap(s)</b>	No Sanborn Maps; the particulars related to the past mining operations were not identified; Site could not be fully observed because of heavy brush/tree cover; unable to determine original construction date of farm house complex on site.
<b>RECs:</b>	past mining operations at near the pond area; potential filling/excavating operations at site near the pond area
<b>de minimis conditions:</b>	pre-1979 structures may contain LBP and/or ACMs; agricultural use of herbicides/pesticides; propane tank (no indications of spillage)

## Illinois High Speed Rail (HSR) Tier 2

AERIAL SHEET #/ FIELD ID #: Sheet12 to 15	Property ID:	12-01
LOCATION: North of Girard	Site Address:	BNSF RR
SITE USE: Transportation	Site Occupant:	
Date/Time Field	10-24-12	Surveyed By: VPB
Direction From Rail Corridor: West		Page 1 of 2

### PROPERTY DESCRIPTION

Just north of Washington Street. BNSF rail line crosses the Amtrak rail line from the southeast to northwest then runs parallel to Amtrak line northward to approximately MP 209 on aerial sheet #12. Along most of this route, the rail lines are separated by a heavy cover of brush and trees.



### VISUAL EVIDENCE of ANY of the FOLLOWING:

1. Stained soil, pavement	NO	8. Transformers	NO	13. Pits	NO
2. Solid waste other Than Dumpsters	NO	9. Monitoring Wells	NO	14. Spills	NO
3. Lagoons/Surface Impoundments	NO	10. Stressed Vegetation	NO	15. Filling	NO
4. Unusual Noxious Odors	NO	11. Water Discoloration	NO	16. Drums	NO
5. Protruding Pipes	NO	12. Pumps, Dispensers	NO	17. Pipelines	NO
6. Depressions, Mounding or Soil Piles	NO				
7. Storage Tanks: above ground or Propane	NO	18. Non-Petroleum Chemical Use/Storage	NO		

### DESCRIPTION of YES RESPONSES FROM ABOVE

<b>Illinois High Speed Rail (HSR) Tier 2</b>		
<b>Property ID #</b>	<b>12-01</b>	
<b>Site Address/Location:</b>	BNSF RR North of Girard	
<b>History Summary:</b>	Sanborn Maps:1906 and 1931	Sanborn Maps show approximate rail corridor intersection as it appears today except that more rail lines are present within the Project Site corridor.
	Aerial Photos: 1939, 1956,1975, 1993, 1998, 2004 & 2010	Rail lines for both corridors are present in all aerials.
	Historical Topos: 1923, 1925, 1931, 1979 and 1998	The older topos do not show any useful information except that the older topos identify the BNSF rail line as "Illinois Traction".
	Property Plat Maps: 1875, 1930, 1973 and 2000	A review of historical plat maps showed this site under individual ownership in all years reviewed and rail lines are present in all plats.
<b>Regulatory Summary:</b>	A non-geocoded USEPA RCANLR listing identified for Burlington Northern (ILD98409442) in Girard which may be located on site. This listing indicates that there are no Corrective Action-Enforcement-Violation issues with it but does indicate that it was associated with the generation of ignitable waste. A non-geocoded ERNs listing is reported for a rail derailment on 4/5/08 on the BNSF Main Line, Virden, IL. Incident is noted to not be related to Hazmat rail cars but does indicate 19 cars derailed on their side.	
<b>Data gap(s)</b>	Only minor Sanborn Map coverage of site; unable to document all rail history associated with site; unable to determine if USEPA RCANLR or ERNs listing are associated with site; site could not be fully observed when high-rail site inspection performed on 10-24-12 because of heavy brush/tree cover separating the rail corridors	
<b>RECs:</b>	Railroad switch/signal boxes which may contain batteries and metals; past use as rail line could have resulted in spills or releases of chemicals, petroleum products or hazardous materials on site; unable to document conditions related to USEPA/ERNs listing of site	
<b>de minimis conditions:</b>	possible creosote railroad ties from past and current rail operations on site	

## Illinois High Speed Rail (HSR) Tier 2

AERIAL SHEET #/ FIELD ID #: 13-01	Property ID: 13-01
LOCATION: South of Virden	Site Address: South of Substation Road west of BNSF RR corridor
SITE USE: Vacant Land	Site Occupant:
Date/Time Field 10-17-12	Surveyed By: VPB
Direction From Rail Corridor: West	Page 1 of 2

### PROPERTY DESCRIPTION

Vacant farm field with no improvements.



### VISUAL EVIDENCE of ANY of the FOLLOWING:

1. Stained soil, pavement	NO	8. Transformers	NO	13. Pits	NO
2. Solid waste other Than Dumpsters	NO	9. Monitoring Wells	NO	14. Spills	NO
3. Lagoons/Surface Impoundments	NO	10. Stressed Vegetation	NO	15. Filling	NO
4. Unusual Noxious Odors	NO	11. Water Discoloration	NO	16. Drums	NO
5. Protruding Pipes	NO	12. Pumps, Dispensers	NO	17. Pipelines	NO
6. Depressions, Mounding or Soil Piles	NO				
7. Storage Tanks: above ground or Propane	NO	18. Non-Petroleum Chemical Use/Storage	NO		

### DESCRIPTION of YES RESPONSES FROM ABOVE

02/14/2013

Page 81 of 167

<b>Illinois High Speed Rail (HSR) Tier 2</b>	
<b>Property ID #</b>	<b>13-01</b>
<b>Site Address/Location:</b>	On either side of Substation Road west of BNSF RR/& UPRR
<b>History Summary:</b>	Sanborn Maps: No map coverage was available for this site
	Aerial Photos: 1939, 1956, 1975, 1993, 1998, 2004 & 2010 Site is noted to be vacant or farmed fields in all aerials.
	Historical Topos: 1923, 1925, 1931, 1979 and 1998 No additional information available on topos.
	Property Plat Maps: 1875, 1930, 1973 and 2000 A review of historical plat maps showed this site under individual ownership in all years reviewed and rail lines are present in all plats.
<b>Regulatory Summary:</b>	The site does not appear in any of the regulatory database reviewed.
<b>Data gap(s)</b>	No Sanborn Map coverage of site
<b>RECs:</b>	None identified
<b><i>de minimis conditions:</i></b>	agricultural use of herbicides/pesticides

## Illinois High Speed Rail (HSR) Tier 2

AERIAL SHEET #/ FIELD ID #: 13-01	Property ID: 13-02
LOCATION: South of Virden	Site Address: SEc of Substation Road and RR
SITE USE: Recreational	Site Occupant:
Date/Time Field 10-17-12	Surveyed By: VPB
Direction From Rail Corridor: East	Page 1 of 2

### PROPERTY DESCRIPTION

Vacant farm field with no improvements.



### VISUAL EVIDENCE of ANY of the FOLLOWING:

1. Stained soil, pavement	NO	8. Transformers	NO	13. Pits	NO
2. Solid waste other Than Dumpsters	NO	9. Monitoring Wells	NO	14. Spills	NO
3. Lagoons/Surface Impoundments	NO	10. Stressed Vegetation	NO	15. Filling	NO
4. Unusual Noxious Odors	NO	11. Water Discoloration	NO	16. Drums	NO
5. Protruding Pipes	NO	12. Pumps, Dispensers	NO	17. Pipelines	NO
6. Depressions, Mounding or Soil Piles	NO				
7. Storage Tanks: above ground or Propane	NO	18. Non-Petroleum Chemical Use/Storage	NO		

### DESCRIPTION of YES RESPONSES FROM ABOVE

02/14/2013	Page 83 of 167
------------	----------------

<b>Illinois High Speed Rail (HSR) Tier 2</b>	
<b>Property ID #</b>	<b>13-02</b>
<b>Site Address/Location:</b>	SEc of Substation Road & RR southward to north side of Girard
<b>History Summary:</b>	Sanborn Maps: No map coverage was available for this site
	Aerial Photos: 1939, 1956, 1975, 1993, 1998, 2004 & 2010 Site is noted to be vacant or farmed field with no improvements in all aerials.
	Historical Topos: 1923, 1925, 1931, 1979 and 1998 No additional information available on topos.
	Property Plat Maps: 1875, 1930, 1973 and 2000 A review of historical plat maps showed this site under individual ownership in all years reviewed and rail lines are present in all plats.
<b>Regulatory Summary:</b>	The site does not appear in any of the regulatory database reviewed.
<b>Data gap(s)</b>	No Sanborn Map coverage of site
<b>RECs:</b>	None identified
<b><i>de minimis conditions:</i></b>	agricultural use of herbicides/pesticides



## Illinois High Speed Rail (HSR) Tier 2

AERIAL SHEET #/ FIELD ID #: 15-01	Property ID:	15-01
LOCATION: Girard	Site Address:	Bet. S. 1st. St. And RR tracks, north of Madison St.
SITE USE: Gas Sta./Auto Service	Site Occupant:	
Date/Time Field	10-24-12	Surveyed By: VH
Direction From Rail Corridor: West		Page 1 of 2

### PROPERTY DESCRIPTION

This site consist of several commercial building houses as a car body shop per a local resident. The owner of this shop is a car dealer in the town and does car repair in this building. Noted misc. materials piled on east side of the garages.

Macoupin County Assessor records identify the owner of site as Girard Township (Township Hall) with address as S. 1st Street.



### VISUAL EVIDENCE of ANY of the FOLLOWING:

1. Stained soil, pavement	NO	8. Transformers	YES	13. Pits	NO
2. Solid waste other Than Dumpsters	NO	9. Monitoring Wells	NO	14. Spills	NO
3. Lagoons/Surface Impoundments	NO	10. Stressed Vegetation	NO	15. Filling	NO
4. Unusual Noxious Odors	NO	11. Water Discoloration	NO	16. Drums	NO
5. Protruding Pipes	YES	12. Pumps, Dispensers	NO	17. Pipelines	YES
6. Depressions, Mounding or Soil Piles	NO				
7. Storage Tanks: above ground or Propane	NO	18. Non-Petroleum Chemical Use/Storage	NO		

### DESCRIPTION of YES RESPONSES FROM ABOVE

8) Two pole-mounted transformers were seen at northeast corner of the property.

5) Two metal pipes of unknown use on north side of site.

17) Atmos energy gas pipe line in northern portion of the site.

02/14/2013
Page 85 of 167

<b>Illinois High Speed Rail (HSR) Tier 2</b>		
<b>Property ID #</b>	<b>15-01</b>	
<b>Site Address/Location:</b>	S. 1st Street Girard, IL	
<b>History Summary:</b>	Sanborn Maps: 1886, 1894, 1900, 1906, 1914 & 1931	The Sanborn Maps indicate site was occupied by a lumber yard with various shed buildings.
	Aerial Photos: 1939, 1956, 1975, 1993, 1998, 2004 & 2010	Site is noted to have various structures in place in all aerials, however, details are not readily discernable.
	Historical Topos: 1924, 1926 1931, 1979 and 1998	Site located in a mature downtown area in all maps and details are not readily discernable.
	Property Plat Maps: 1875, 1930, 1973 and 2000	Appears to be located within an incorporated area in all maps
<b>Regulatory Summary:</b>	None identified.	
<b>Data gap(s)</b>	unable to determine when existing buildings on site were constructed; unable to determine current use of site;	
<b>RECs:</b>	two (2) pipes of unidentified use observed on site	
<b><i>de minimis conditions:</i></b>	pre-1979 structures may contain LBP and/or ACMs; transformer on site with no indication of spillage; natural gas pipeline	

## Illinois High Speed Rail (HSR) Tier 2

AERIAL SHEET #/ FIELD ID #: 15-02	Property ID:	15-02
LOCATION: Girard	Site Address:	NWc of RR tracks and Center Street
SITE USE: Vacant Land	Site Occupant:	
Date/Time Field	10-24-12	Surveyed By: VH
Direction From Rail Corridor: West		Page 1 of 2

### PROPERTY DESCRIPTION

This site is located between Center Street and Jefferson Street west of RR tracks. A dirt road separates this vacant lot from four buildings which are located west of the site. Noted grown trees and cover grass area east of the dirt road. Also noted a abandon above the ground steel-structure.



### VISUAL EVIDENCE of ANY of the FOLLOWING:

1. Stained soil, pavement	NO	8. Transformers	NO	13. Pits	NO
2. Solid waste other Than Dumpsters	NO	9. Monitoring Wells	NO	14. Spills	NO
3. Lagoons/Surface Impoundments	NO	10. Stressed Vegetation	NO	15. Filling	NO
4. Unusual Noxious Odors	NO	11. Water Discoloration	NO	16. Drums	NO
5. Protruding Pipes	NO	12. Pumps, Dispensers	NO	17. Pipelines	NO
6. Depressions, Mounding or Soil Piles	NO				
7. Storage Tanks: above ground or Propane	NO	18. Non-Petroleum Chemical Use/Storage	NO		

### DESCRIPTION of YES RESPONSES FROM ABOVE

<b>Illinois High Speed Rail (HSR) Tier 2</b>		
<b>Property ID #</b>	<b>15-02</b>	
<b>Site Address/Location:</b>	NWc of Center Street & RR tracks Girard, IL	
<b>History Summary:</b>	Sanborn Maps: 1886, 1894, 1900, 1906, 1914 & 1931	The Sanborn Maps indicate site was occupied by a warehouse building and grain elevators from 1886 to 1906 and in 1906, there was also a small ice house on site. In 1914 there is a small "Feed Mill" on site and in 1931, there was small structure noted to be used for "Coal".
	Aerial Photos: 1939, 1956, 1975, 1993, 1998, 2004 & 2010	Quality of aerials not good enough to see details.
	Historical Topos: 1924, 1926 1931, 1979 and 1998	Site located in a mature downtown area in all maps and details are not readily discernable.
	Property Plat Maps: 1875, 1930, 1973 and 2000	Appears to be located within an incorporated area in all maps
<b>Regulatory Summary:</b>	None identified	
<b>Data gap(s)</b>	poor quality aerial photographs	
<b>RECs:</b>	None identified	
<b><i>de minimis conditions:</i></b>	None identified	

## Illinois High Speed Rail (HSR) Tier 2

AERIAL SHEET #/ FIELD ID #: 15-03	Property ID:	15-03
LOCATION: Girard	Site Address:	East of 1st St. ,bet. Washington and and Jefferson
SITE USE: Commercial Industrial	Site Occupant:	LRM Concrete
Date/Time Field	10-24-12	Surveyed By: VH
Direction From Rail Corridor: West		Page 1 of 2

### PROPERTY DESCRIPTION

This site belongs to LRM Ready Mix Concrete. The plant appears to be very old and some section of it not in operation. Noted only one concrete truck on site. There were large amounts of misc. material all over plant such as concrete block, wood and abandon steel rusted tanks not in use. Also noted a construction trailer to house employees.



### VISUAL EVIDENCE of ANY of the FOLLOWING:

1. Stained soil, pavement	NO	8. Transformers	NO	13. Pits	NO
2. Solid waste other Than Dumpsters	NO	9. Monitoring Wells	NO	14. Spills	NO
3. Lagoons/Surface Impoundments	NO	10. Stressed Vegetation	NO	15. Filling	NO
4. Unusual Noxious Odors	NO	11. Water Discoloration	NO	16. Drums	YES
5. Protruding Pipes	NO	12. Pumps, Dispensers	NO	17. Pipelines	NO
6. Depressions, Mounding or Soil Piles	NO				
7. Storage Tanks: above ground or Propane	YES	18. Non-Petroleum Chemical Use/Storage	NO		

### DESCRIPTION of YES RESPONSES FROM ABOVE

7) Two large AGSTs with dispensers that appeared to be used to fill gas for concrete trucks.  
 16) One drum of unknown product was seen westside of the site.

02/14/2013
Page 89 of 167

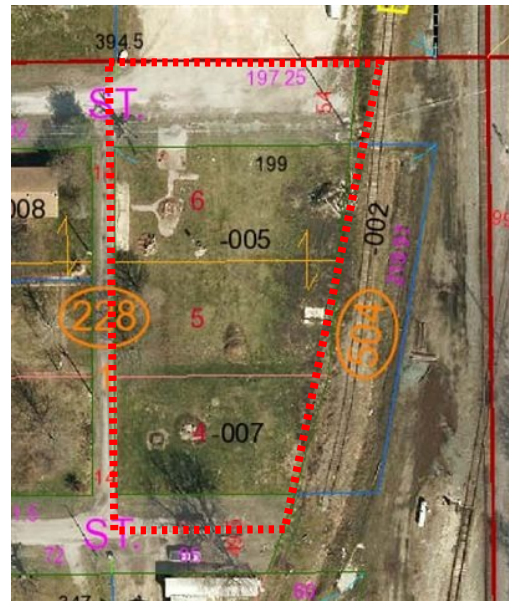
<b>Illinois High Speed Rail (HSR) Tier 2</b>		
<b>Property ID #</b>	<b>15-03</b>	
<b>Site Address/Location:</b>	East of First Street between Washington & Jefferson Streets, Girard, IL	
<b>History Summary:</b>	Sanborn Maps: 1886p, 1894, 1900, 1906, 1914 & 1931	The 1886 Sanborn Map shows a stockyard and small grain warehouse on south end of site (not covered on north side). 1894 and 1900 Sanborns show the site occupied by a stock yard and there is a small stub rail line on north portion of site. The 1906 and 1914 Sanborns also show rail turn table in the northern portion of the site. In the 1931 Sanborn Map, the turntable is no longer present but the site is still noted to be occupied by a stockyard.
	Aerial Photos: 1939, 1956, 1975, 1993, 1998, 2004 & 2010	Quality of aerials not good enough to see details, however, the 1939 aerial indicates the site may have been vacant and some structures appear to be present on site in all of the more recent aerials.
	Historical Topos: 1924, 1926, 1931, 1979 and 1998	Site located in a mature downtown area in all maps and details are not readily discernable.
	Property Plat Maps: 1875, 1930, 1973 and 2000	Appears to be located within an incorporated area in all maps
<b>Regulatory Summary:</b>	None identified	
<b>Data gap(s)</b>	poor quality aerial photographs; unable to determine details regarding existing buildings on site	
<b>RECs:</b>	presence of drums of unknown products; past use as rail line could have resulted in spills or releases of chemicals, petroleum products or hazardous materials on site; presence of AGST(s); misc debris and equipment scattered on site	
<b>de minimis conditions:</b>	pre-1979 structures may contain LBP and/or ACMs	

## Illinois High Speed Rail (HSR) Tier 2

AERIAL SHEET #/ FIELD ID #: 15-04	Property ID:	15-04
LOCATION: Girard	Site Address:	Between North and Mill Streets
SITE USE: Vacant Land	Site Occupant:	
Date/Time Field	10-24-12	Surveyed By: VH
Direction From Rail Corridor: West		Page 1 of 2

### PROPERTY DESCRIPTION

Site is currently vacant but gives appearance of having had improvements on site in the past.



### VISUAL EVIDENCE of ANY of the FOLLOWING:

1. Stained soil, pavement	NO	8. Transformers	NO	13. Pits	NO
2. Solid waste other Than Dumpsters	YES	9. Monitoring Wells	NO	14. Spills	NO
3. Lagoons/Surface Impoundments	NO	10. Stressed Vegetation	NO	15. Filling	NO
4. Unusual Noxious Odors	NO	11. Water Discoloration	NO	16. Drums	NO
5. Protruding Pipes	NO	12. Pumps, Dispensers	NO	17. Pipelines	NO
6. Depressions, Mounding or Soil Piles	NO				
7. Storage Tanks: above ground or Propane	NO	18. Non-Petroleum Chemical Use/Storage	YES		

### DESCRIPTION of YES RESPONSES FROM ABOVE

2) Scattered debris noted on site.

02/14/2013
Page 91 of 167

<b>Illinois High Speed Rail (HSR) Tier 2</b>		
<b>Property ID #</b>	<b>15-04</b>	
<b>Site Address/Location:</b>	Between North & Mill Streets, Girard, Il	
<b>History Summary:</b>	Sanborn Maps: 1931	Sanborn Map shows a residence on the northern portion of the site and a small "General Storage" building in the southern portion of the site.
	Aerial Photos: 1939, 1956, 1975, 1993, 1998, 2004 & 2010	Quality of aerials not good enough to see site details.
	Historical Topos: 1924, 1926 1931, 1979 and 1998	Site located in a mature downtown area in all maps and details are not readily discernable.
	Property Plat Maps: 1875, 1930, 1973 and 2000	Appears to be located within an incorporated area in all maps
<b>Regulatory Summary:</b>	None identified	
<b>Data gap(s)</b>	poor quality aerial photographs; unable to determine details regarding prior buildings on site	
<b>RECs:</b>	scattered debris dumped on site.	
<b>de minimis conditions:</b>	pre-1979 structures may have contained LBP and/or ACMs	



## Illinois High Speed Rail (HSR) Tier 2

AERIAL SHEET #/ FIELD ID #: 16-01	Property ID:	16-01
LOCATION: Girard	Site Address:	NEc of E. South Street and RR Tracks, East of RR
SITE USE: Commercial Industrial	Site Occupant:	FS
Date/Time Field	10-23-12	Surveyed By: VH
Direction From Rail Corridor: East		Page 1 of 2

### PROPERTY DESCRIPTION

This site is Girard Grain Elevator located west of S. Section Street north of E. South Street. Noted lots of concrete blocks stored north of the elevators. A scale and scale house are located in the southeast corner of the site. Chemical storage noted in one of the buildings and liquid hydrogen capsules are located east of the building. North of the building are sets of grain elevators for grain storage. Therefore FS Company Owens this property from E. South Street up to Jefferson Street and between RR track and S. Section Street. A RR Track Signal Box was noted far south corner of property and RR ROW. Also four RR Signal boxes were noted. Building in the center of complex produces fertilizer.



### VISUAL EVIDENCE of ANY of the FOLLOWING:

1. Stained soil, pavement	NO	8. Transformers	NO	13. Pits	NO
2. Solid waste other Than Dumpsters	NO	9. Monitoring Wells	NO	14. Spills	NO
3. Lagoons/Surface Impoundments	NO	10. Stressed Vegetation	NO	15. Filling	NO
4. Unusual Noxious Odors	NO	11. Water Discoloration	NO	16. Drums	NO
5. Protruding Pipes	NO	12. Pumps, Dispensers	NO	17. Pipelines	NO
6. Depressions, Mounding or Soil Piles	NO				
7. Storage Tanks: above ground or Propane	YES	18. Non-Petroleum Chemical Use/Storage	YES		

### DESCRIPTION of YES RESPONSES FROM ABOVE

<p>7) One above ground tank.          18) 10 Liquid Hydrogen vertical storage tanks on slab pad.</p>
<div style="display: flex; justify-content: space-between;"> <span>02/14/2013</span> <span>Page 93 of 167</span> </div>

<b>Illinois High Speed Rail (HSR) Tier 2</b>		
<b>Property ID #</b>	<b>16-01</b>	
<b>Site Address/Location:</b>	Between South Street on the south and Washington Street to north, Girard, IL	
<b>History Summary:</b>	Sanborn Maps: 1886p, 1894, 1900, 1906, 1914 & 1931	Southern end of site not covered on the 1886 or 1931 Sanborn Maps. The south end of the site is noted to be site of a coal mine under various names in remaining Sanborns. Remainder of the site is noted to be site of various grain elevator and flour mill operations along with a "Planning Mill" in 1894, gravity Lock in 1900, and the north end of site was used as a "Stockyard" in 1906 and 1914. The central portion of the site was noted to be used as a cement or manufacturing concrete products in 1914 and 1931.
	Aerial Photos: 1939, 1956, 1975, 1993, 1998, 2004 & 2010	Most of the site is vacant in the 1939 aerial. Scattered structures are noted across the site in the older aerials and the northern portion of the site appears similar to how it currently appears since the 1993 aerial. The structures on the south end of the site are noted to have been constructed sometime between 2004 and 2010.
	Historical Topos: 1924, 1926 1931, 1979 and 1998	Site located in a mature downtown area in all maps and details are not readily discernable.
	Property Plat Maps: 1875, 1930, 1973 and 2000	Appears to be located within an incorporated area in all maps
<b>Regulatory Summary:</b>	None identified	
<b>Data gap(s)</b>	poor quality aerial photographs; unable to determine details regarding prior buildings on site	
<b>RECs:</b>	apparent chemical use on site; AGST on site	
<b>de minimis conditions:</b>	pre-1979 structures may have contained LBP and/or ACMs	

## Illinois High Speed Rail (HSR) Tier 2

AERIAL SHEET #/ FIELD ID #: 16-02	Property ID:	16-02
LOCATION: Girard	Site Address:	NWc of E. South Street and RR tracks
SITE USE: Full Auto Service Repair Shop	Site Occupant:	Kruse Enterprises
Date/Time Field	10-24-12	Surveyed By: VH
Direction From Rail Corridor: West		Page 1 of 2

### PROPERTY DESCRIPTION

This site consists of three metal buildings. The west building has four car service bays and the other ones have two car service bays. It is located north of E. South Street and west of RR tracks. Has a gravel parking lot with a grass-covered area east of parking lot. Noted a large water tank east of parking lot and misc. materials piles on north side of the property.



### VISUAL EVIDENCE of ANY of the FOLLOWING:

1. Stained soil, pavement	NO	8. Transformers	NO	13. Pits	NO
2. Solid waste other Than Dumpsters	NO	9. Monitoring Wells	NO	14. Spills	NO
3. Lagoons/Surface Impoundments	NO	10. Stressed Vegetation	NO	15. Filling	NO
4. Unusual Noxious Odors	NO	11. Water Discoloration	NO	16. Drums	YES
5. Protruding Pipes	NO	12. Pumps, Dispensers	NO	17. Pipelines	NO
6. Depressions, Mounding or Soil Piles	YES				
7. Storage Tanks: above ground or Propane	NO	18. Non-Petroleum Chemical Use/Storage	NO		

### DESCRIPTION of YES RESPONSES FROM ABOVE

6) Scattered fill piles on site 16) one drum of unknown product at northwest corner of north garage.
02/14/2013 <span style="float: right;">Page 95 of 167</span>

<b>Illinois High Speed Rail (HSR) Tier 2</b>		
<b>Property ID #</b>	<b>16-02</b>	
<b>Site Address/Location:</b>	NWc of South Street and RR, Girard, Il	
<b>History Summary:</b>	Sanborn Maps:1894, 1900, 1906, & 1914	Site not covered on the 1886 or 1931 Sanborn Maps. The site is occupied by a brick and tile plant with brick kilns in the 1894 to 1906 Sanborns and there is a pond noted on the far eastern portion of the site on the 1906 Sanborn Map. The site is vacant on the 1914 Sanborn but the previously noted pond is still in place.
	Aerial Photos: 1939, 1956,1975, 1993, 1998, 2004 & 2010	The site is vacant in the 1939 aerial but the noted pond is still in place. The site is still vacant in 1956 but the pond area appears to have been filled in. Buildings are in place on the western portion of the site in the more recent aerials.
	Historical Topos: 1924, 1926 1931, 1979 and 1998	Site located in a mature downtown area in all maps and details are not readily discernable.
	Property Plat Maps: 1875, 1930, 1973 and 2000	Appears to be located within an incorporated area in all maps
<b>Regulatory Summary:</b>	The online IEPA BOL data base identifies Krause Car Care (#1178105005) as a waste generator with no information. The last entry date for site is 4/29/08.	
<b>Data gap(s)</b>	poor quality aerial photographs; unable to determine nature of fill materials used to fill former pond on site	
<b>RECs:</b>	Included on IEPA BOL database; presence of drums of unknown products; use of site as an auto repair/service facility indicates the presence of vehicular fluids and petroleum products on site; past use of site as a brick and tile manufacturer; fill materials scattered on site	
<b>de minimis conditions:</b>	pre-1979 structures may have contained LBP and/or ACMs	

## Illinois High Speed Rail (HSR) Tier 2

AERIAL SHEET #/ FIELD ID #: 16-03	Property ID:	16-03
LOCATION: Girard	Site Address:	107, 111, 113 and 123 W. Monroe Street
SITE USE: Residence - Single Family	Site Occupant:	
Date/Time Field	10-24-12	Surveyed By: VH
Direction From Rail Corridor: West		Page 1 of 2

### PROPERTY DESCRIPTION

This site consist of three single family homes and one trailer house. Site is located between W. Franklin Street and W. Monroe Street, south of S. Second Street and RR Tracks.



### VISUAL EVIDENCE of ANY of the FOLLOWING:

1. Stained soil, pavement	NO	8. Transformers	NO	13. Pits	NO
2. Solid waste other Than Dumpsters	NO	9. Monitoring Wells	NO	14. Spills	NO
3. Lagoons/Surface Impoundments	NO	10. Stressed Vegetation	NO	15. Filling	NO
4. Unusual Noxious Odors	NO	11. Water Discoloration	NO	16. Drums	YES
5. Protruding Pipes	NO	12. Pumps, Dispensers	NO	17. Pipelines	NO
6. Depressions, Mounding or Soil Piles	NO				
7. Storage Tanks: above ground or Propane	YES	18. Non-Petroleum Chemical Use/Storage	NO		

### DESCRIPTION of YES RESPONSES FROM ABOVE

<p>16) Two drums of unknown product in the back of house # 113 and one drum of unknown product on east side of house #107.          7) One large water tank with associated pump connected to it at south end of backyard house #107.</p>
<p style="display: flex; justify-content: space-between;"> <span>02/14/2013</span> <span>Page 97 of 167</span> </p>

<b>Illinois High Speed Rail (HSR) Tier 2</b>		
<b>Property ID #</b>	<b>16-03</b>	
<b>Site Address/Location:</b>	107, 111, 113 & 123 W. Monroe Street, Girard, IL	
<b>History Summary:</b>	Sanborn Maps:1894, 1900, 1906,1914 & 1931	Site not covered on the 1886 Sanborn Map. The site is occupied by residences on the 1894 Sanborn Map. On the 1900 and 1906 Sanborn maps, the 4 western lots are occupied by residences and the far eastern lot and electrical substation. The 1931 Sanborns map show residences in place on all lots.
	Aerial Photos: 1939, 1956,1975, 1993, 1998, 2004 & 2010	The site appears to be occupied by what appear to be residences on all aerials.
	Historical Topos: 1924, 1926 1931, 1979 and 1998	Site located in a mature downtown area in all maps and details are not readily discernable.
	Property Plat Maps: 1875, 1930, 1973 and 2000	Appears to be located within an incorporated area in all maps
<b>Regulatory Summary:</b>	None identified	
<b>Data gap(s)</b>	poor quality aerial photographs; unable to determine details related to former electrical substation on eastern most lot	
<b>RECs:</b>	presence of drums of unknown products; use of site as a former electrical substation indicates potential presence of PCBs related to former transformers on site	
<b>de minimis conditions:</b>	pre-1979 structures may have contained LBP and/or ACMs	

## Illinois High Speed Rail (HSR) Tier 2

AERIAL SHEET #/ FIELD ID #: 16-05	Property ID:	16-04
LOCATION: Girard	Site Address:	202 S. First Street
SITE USE: Governmental/Office Building	Site Occupant:	Girard Township Road District/Relief Office
Date/Time Field	10-24-12	Surveyed By: VH
Direction From Rail Corridor: West		Page 1 of 2

### PROPERTY DESCRIPTION

The southern portion of the site is consists of S. 1st. Street and RR ROW between W. Monroe St. And Madison Street west of RR Tracks. Located at north end of the site is metal sided building that houses the Girard Township Road District on south end of the building and the Girard Relief Office on north end of the building. Road district equipment and machinery are parked on south side of building. This building has north and south parking lots. Noted piles of asphalt/aggregates on north parking lot.



### VISUAL EVIDENCE of ANY of the FOLLOWING:

1. Stained soil, pavement	NO	8. Transformers	NO	13. Pits	NO
2. Solid waste other Than Dumpsters	NO	9. Monitoring Wells	NO	14. Spills	NO
3. Lagoons/Surface Impoundments	NO	10. Stressed Vegetation	NO	15. Filling	NO
4. Unusual Noxious Odors	NO	11. Water Discoloration	NO	16. Drums	NO
5. Protruding Pipes	NO	12. Pumps, Dispensers	NO	17. Pipelines	NO
6. Depressions, Mounding or Soil Piles	NO				
7. Storage Tanks: above ground or Propane	YES	18. Non-Petroleum Chemical Use/Storage	NO		

### DESCRIPTION of YES RESPONSES FROM ABOVE

<p>7) two AGST tanks of unknown product on southeast corner of the building it appeared that the one with pump is in use and the other one used as backup.</p> <p>15) aggregate materials stored on site</p>
<p style="display: flex; justify-content: space-between;"> <span>02/14/2013</span> <span>Page 99 of 167</span> </p>

<b>Illinois High Speed Rail (HSR) Tier 2</b>		
<b>Property ID #</b>	<b>16-04</b>	<b>Occupant:</b> Girard Twsp. Road District/Relief Office
<b>Site Address/Location:</b>	South 1st Street between Monroe & Madison Streets & 202 S 1st St., Girard, IL	
<b>History Summary:</b>	Sanborn Maps:1886, 1894, 1900, 1906,1914 & 1931	The 1886 Sanborn map shows a small building in the northern portion of the site identified as "Car'p". The 1894 and 1900 Sanborn maps indicates that the site is occupied by "C. W. Birzele" and there is a Carpenter Shop located in the central west portion of the site and the above noted structure is identified as a warehouse. The 1906 identifies the occupant of the site as "Girard Planning Mill" with the same building configuration as previously described and there is also a gasoline tank noted on the 1906 Sanborn map. The 1914 Sanborn shows the same details except that the warehouse structure is now identified as a "Hay and Feed Warehouse. The 1931 Sanborn Map shows that all of the previously noted structures are gone and that the site is now occupied by the "Flood & Lowe Co" lumber yard with various sheds, an office and an area designated for storing "Lime".
	Aerial Photos: 1939, 1956,1975, 1993, 1998, 2004 & 2010	Quality of aerials not good enough to see detail, however, there appears to be a structure in place where the carpenter shop had been located as noted above and site appears to be vacant in the 1956 aerials. The existing structure appears to be in place in the 1971 and more recent aerials.
	Historical Topos: 1924, 1926 1931, 1979 and 1998	Site located in a mature downtown area in all maps and details are not readily discernable.
	Property Plat Maps: 1875, 1930, 1973 and 2000	Appears to be located within an incorporated area in all maps
<b>Regulatory Summary:</b>	Illinois OSFM records indicate that there had been 300 and 500 gallon gasoline and diesel UST at the Girard Township facility (ID #5006339) located at 202 S. 1st Street. It is further noted that these USTS were both last used on 7/1/98 and that both have been removed.	
<b>Data gap(s)</b>	no information available regarding condition of USTs when removed	
<b>RECs:</b>	former USTs on site may have impacted subsurface conditions; two AGSTs on site; misc aggregate stored on site; included on regulatory data base and documented release (BOL, IEMA, OSFM, LUST)	
<b>de minimis conditions:</b>	pre-1979 structures may contain LBP and/or ACMs	



## Illinois High Speed Rail (HSR) Tier 2

AERIAL SHEET #/ FIELD ID #: 16-06	Property ID: 16-SW
LOCATION: Girard	Site Address: SWc of South Farmersville Rd & RR
SITE USE: Vacant Land	Site Occupant:
Date/Time Field 10-17-12	Surveyed By: VPB
Direction From Rail Corridor: West	Page 1 of 2

### PROPERTY DESCRIPTION

Vacant farm field w/pond in NEc of parcel



### VISUAL EVIDENCE of ANY of the FOLLOWING:

1. Stained soil, pavement	NO	8. Transformers	NO	13. Pits	NO
2. Solid waste other Than Dumpsters	NO	9. Monitoring Wells	NO	14. Spills	NO
3. Lagoons/Surface Impoundments	NO	10. Stressed Vegetation	NO	15. Filling	NO
4. Unusual Noxious Odors	NO	11. Water Discoloration	NO	16. Drums	NO
5. Protruding Pipes	NO	12. Pumps, Dispensers	NO	17. Pipelines	NO
6. Depressions, Mounding or Soil Piles	NO				
7. Storage Tanks: above ground or Propane	NO	18. Non-Petroleum Chemical Use/Storage	NO		

### DESCRIPTION of YES RESPONSES FROM ABOVE

02/14/2013

Page 101 of 167

<b>Illinois High Speed Rail (HSR) Tier 2</b>	
<b>Property ID #</b>	<b>16-SW</b>
<b>Site Address/Location:</b>	SWc of 1st Street & RR., Girard, Il
<b>History Summary:</b>	Sanborn Maps: No map coverage was available for this site.
	Aerial Photos: 1939, 1956, 1975, 1993, 1998, 2004 & 2010 Site appears vacant or farmed in all aerials and pond is also present in all aerials.
	Historical Topos: 1924, 1926 1931, 1979 and 1998 Site located just south of downtown area in all maps and details are not readily discernable.
	Property Plat Maps: 1875, 1930, 1973 and 2000 Appears to be located just south of an incorporated area in all maps
<b>Regulatory Summary:</b>	None identified.
<b>Data gap(s)</b>	No Sanborn Map coverage.
<b>RECs:</b>	None identified
<b><i>de minimis conditions:</i></b>	agricultural use of herbicides/pesticides

## Illinois High Speed Rail (HSR) Tier 2

AERIAL SHEET #/ FIELD ID #: 16-07	Property ID:	16-SE
LOCATION: Girard	Site Address:	SEc of South Farmersville Rd & RR
SITE USE: Vacant Land	Site Occupant:	
Date/Time Field	10-17-12	Surveyed By: VPB
Direction From Rail Corridor: East		Page 1 of 2

### PROPERTY DESCRIPTION

Vacant parcel with thin to moderate brush cover becoming very heavy adjoining the RR ROW to the south.



### VISUAL EVIDENCE of ANY of the FOLLOWING:

1. Stained soil, pavement	NO	8. Transformers	NO	13. Pits	NO
2. Solid waste other Than Dumpsters	NO	9. Monitoring Wells	NO	14. Spills	NO
3. Lagoons/Surface Impoundments	NO	10. Stressed Vegetation	NO	15. Filling	YES
4. Unusual Noxious Odors	NO	11. Water Discoloration	NO	16. Drums	NO
5. Protruding Pipes	NO	12. Pumps, Dispensers	NO	17. Pipelines	NO
6. Depressions, Mounding or Soil Piles	NO				
7. Storage Tanks: above ground or Propane	NO	18. Non-Petroleum Chemical Use/Storage	NO		

### DESCRIPTION of YES RESPONSES FROM ABOVE

15) soils look disturbed in the immediate vicinity of the intersection at north end of site and it appears the area further from the rail corridor to the east has been a staging area to dump materials.

02/14/2013
Page 103 of 167

<b>Illinois High Speed Rail (HSR) Tier 2</b>	
<b>Property ID #</b>	<b>16-SE</b>
<b>Site Address/Location:</b>	SEc of Farmersville Road & RR., Girard, Il
<b>History Summary:</b>	Sanborn Maps: No map coverage was available for this site.
	Aerial Photos: 1939, 1956, 1975, 1993, 1998, 2004 & 2010 Northern portion of site is noted to be vacant in all photos, however, it gives appearance as being disturbed with evidence of excaavating or filling. The southern portion of site appears to have a narrow band of heravy vegetation cover along its entire length.
	Historical Topos: 1924, 1926 1931, 1979 and 1998 No details noted on the older topos, however, the two newer topos indicated that there was what appeared to be a dirt road running along the northern portion of the site paralleling the rail line.
	Property Plat Maps: 1875, 1930, 1973 and 2000 Appears to be located just south of an incorporated area in all maps
<b>Regulatory Summary:</b>	None identified.
<b>Data gap(s)</b>	No Sanborn Map coverage of site; Unable to determine use of dirt road located along the northern portion of the site; heavy vegetation cover made it hard to view all areas adjacent to rail line.
<b>RECs:</b>	unknown conditions related to past filling operations at site
<b><i>de minimis conditions:</i></b>	agricultural use of herbicides/pesticides

## Illinois High Speed Rail (HSR) Tier 2

AERIAL SHEET #/ FIELD ID #: 17-01	Property ID:	17-01
LOCATION: South of Girard	Site Address:	ROW between IL. State Highway 4 and RR
SITE USE: Vacant Land	Site Occupant:	
Date/Time Field	10-17-12	Surveyed By: VPB
Direction From Rail Corridor: West		Page 1 of 2

### PROPERTY DESCRIPTION

Vacant ROW between roadway and RR with grass/brush cover.



### VISUAL EVIDENCE of ANY of the FOLLOWING:

1. Stained soil, pavement	NO	8. Transformers	NO	13. Pits	NO
2. Solid waste other Than Dumpsters	NO	9. Monitoring Wells	NO	14. Spills	NO
3. Lagoons/Surface Impoundments	NO	10. Stressed Vegetation	NO	15. Filling	YES
4. Unusual Noxious Odors	NO	11. Water Discoloration	NO	16. Drums	NO
5. Protruding Pipes	NO	12. Pumps, Dispensers	NO	17. Pipelines	NO
6. Depressions, Mounding or Soil Piles	NO				
7. Storage Tanks: above ground or Propane	NO	18. Non-Petroleum Chemical Use/Storage	NO		

### DESCRIPTION of YES RESPONSES FROM ABOVE

02/14/2013
Page 105 of 167

<b>Illinois High Speed Rail (HSR) Tier 2</b>	
<b>Property ID #</b>	<b>17-01</b>
<b>Site Address/Location:</b>	ROW between State Highway 4 and RR, south of Girard, IL
<b>History Summary:</b>	Sanborn Maps: No map coverage was available for this site.
	Aerial Photos: 1939, 1956, 1975, 1993, 1998, 2004 & 2010 Vacant or farmed field in all photos with no improvements. Outside of Girard, the two (2) older aeriels show what appears to be a paralleling transportation corridor which could be some kind of roadway or rail line immediately west of the RR corridor.
	Historical Topos: 1924, 1926 1931, 1979 and 1998 The older topo maps suggest that the above noted parallel transportation corridor was related to a rail line named "Illinois Traction. No additional information available on topos.
	Property Plat Maps: 1875, 1930, 1973 and 2000 A review of historical plat maps showed this site under individual ownership in all years reviewed and/or no suspect industrial/manufacturing concerns identified.
<b>Regulatory Summary:</b>	None identified.
<b>Data gap(s)</b>	No Sanborn Map coverage; heavy vegetation cover made it hard to view all areas adjacent to rail line.
<b>RECs:</b>	None identified
<b><i>de minimis conditions:</i></b>	agricultural use of herbicides/pesticides

## Illinois High Speed Rail (HSR) Tier 2

AERIAL SHEET #/ FIELD ID #: 17-02	Property ID:	17-02
LOCATION: South of Girard	Site Address:	At NEc of Cambridge Road and IL. State Highway 4
SITE USE: Vacant Land	Site Occupant:	
Date/Time Field	10-17-12	Surveyed By: VPB
Direction From Rail Corridor: West		Page 1 of 2

### PROPERTY DESCRIPTION

Vacant grass covered parcel.



### VISUAL EVIDENCE of ANY of the FOLLOWING:

1. Stained soil, pavement	NO	8. Transformers	NO	13. Pits	NO
2. Solid waste other Than Dumpsters	NO	9. Monitoring Wells	NO	14. Spills	NO
3. Lagoons/Surface Impoundments	NO	10. Stressed Vegetation	NO	15. Filling	YES
4. Unusual Noxious Odors	NO	11. Water Discoloration	NO	16. Drums	NO
5. Protruding Pipes	NO	12. Pumps, Dispensers	NO	17. Pipelines	NO
6. Depressions, Mounding or Soil Piles	NO				
7. Storage Tanks: above ground or Propane	NO	18. Non-Petroleum Chemical Use/Storage	NO		

### DESCRIPTION of YES RESPONSES FROM ABOVE

02/14/2013
Page 107 of 167

<b>Illinois High Speed Rail (HSR) Tier 2</b>	
<b>Property ID #</b>	<b>17-02</b>
<b>Site Address/Location:</b>	NEc of State Highway 4 and Cambridge Road, south of Girard, Il
<b>History Summary:</b>	Sanborn Maps: No map coverage was available for this site.
	Aerial Photos: 1939, 1956, 1975, 1993, 1998, 2004 & 2010 Site appears to be vacant in all aeriels since 1971. Older aeriels suggest there may have been former farm structures on site.
	Historical Topos: 1924, 1926 1931, 1979 and 1998 No additional details noted.
	Property Plat Maps: 1875, 1930, 1973 and 2000 A review of historical plat maps showed this site under individual ownership in all years reviewed and/or no suspect industrial/manufacturing concerns identified.
<b>Regulatory Summary:</b>	None identified.
<b>Data gap(s)</b>	No Sanborn Map coverage; unable to identify use of former structure(s) on site
<b>RECs:</b>	None identified
<b><i>de minimis conditions:</i></b>	agricultural use of herbicides/pesticides



## Illinois High Speed Rail (HSR) Tier 2

AERIAL SHEET #/ FIELD ID #: 17-03	Property ID:	17-03
LOCATION: South of Girard	Site Address:	West Side of Cambridge Rd. west of Ill. State Hwy 4
SITE USE: Residence/Agricultural	Site Occupant:	
Date/Time Field	10-24-12	Surveyed By: VPB
Direction From Rail Corridor: West		Page 1 of 2

### PROPERTY DESCRIPTION

Older farm house with metal silos and shed structures pictured in background. Farmed field immediately south of farmhouse complex.



### VISUAL EVIDENCE of ANY of the FOLLOWING:

1. Stained soil, pavement	NO	8. Transformers	NO	13. Pits	NO
2. Solid waste other Than Dumpsters	NO	9. Monitoring Wells	NO	14. Spills	NO
3. Lagoons/Surface Impoundments	NO	10. Stressed Vegetation	NO	15. Filling	YES
4. Unusual Noxious Odors	NO	11. Water Discoloration	NO	16. Drums	NO
5. Protruding Pipes	NO	12. Pumps, Dispensers	NO	17. Pipelines	NO
6. Depressions, Mounding or Soil Piles	NO				
7. Storage Tanks: above ground or Propane	NO	18. Non-Petroleum Chemical Use/Storage	NO		

### DESCRIPTION of YES RESPONSES FROM ABOVE

<b>Illinois High Speed Rail (HSR) Tier 2</b>	
<b>Property ID #</b>	<b>17-03</b>
<b>Site Address/Location:</b>	West side of Cambridge Road west of Il State Highway 4, south of Girard, Il
<b>History Summary:</b>	Sanborn Maps: No map coverage was available for this site.
	Aerial Photos: 1939, 1956, 1975, 1993, 1998, 2004 & 2010 Farm structures seen on all photos with farmed field to the south
	Historical Topos: 1924, 1926 1931, 1979 and 1998 No additional details noted.
	Property Plat Maps: 1875, 1930, 1973 and 2000 A review of historical plat maps showed this site under individual ownership in all years reviewed and/or no suspect industrial/manufacturing concerns identified.
<b>Regulatory Summary:</b>	None identified.
<b>Data gap(s)</b>	No Sanborn Map coverage;
<b>RECs:</b>	None identified
<b><i>de minimis conditions:</i></b>	agricultural use of herbicides/pesticides; pre-1979 structures may contain LBP and/or ACMs

## Illinois High Speed Rail (HSR) Tier 2

AERIAL SHEET #/ FIELD ID #: 17-04 south to Sht. 19	Property ID:	17-04
LOCATION: South of Girard	Site Address:	ROW between RR & Illinois State Highway 4
SITE USE: Vacant Land	Site Occupant:	
Date/Time Field	10-17-12	Surveyed By: VPB
Direction From Rail Corridor: West		Page 1 of 2

### PROPERTY DESCRIPTION

Vacant ROW w/moderate to heavy tree and brush cover.



### VISUAL EVIDENCE of ANY of the FOLLOWING:

1. Stained soil, pavement	YES	8. Transformers	NO	13. Pits	NO
2. Solid waste other Than Dumpsters	NO	9. Monitoring Wells	NO	14. Spills	NO
3. Lagoons/Surface Impoundments	NO	10. Stressed Vegetation	YES	15. Filling	YES
4. Unusual Noxious Odors	NO	11. Water Discoloration	NO	16. Drums	NO
5. Protruding Pipes	NO	12. Pumps, Dispensers	NO	17. Pipelines	NO
6. Depressions, Mounding or Soil Piles	NO				
7. Storage Tanks: above ground or Propane	NO	18. Non-Petroleum Chemical Use/Storage	NO		

### DESCRIPTION of YES RESPONSES FROM ABOVE

<p>15) minor amount of asphalt was noted to be dumped at north end of site.          1) there is a small area north of Greenridge Drive on the access road to propane tank on rail corridoe where ground apparent oil staining was noted          10) same area noted for item #1 was also noted to have distressed vegetation cover</p>
<p style="display: flex; justify-content: space-between;"> <span>02/14/2013</span> <span>Page 111 of 167</span> </p>

<b>Illinois High Speed Rail (HSR) Tier 2</b>	
<b>Property ID #</b>	<b>17-04</b>
<b>Site Address/Location:</b>	ROW between Il State Hwy 4 & RR south to Greenridge Road, south of Girard, Il
<b>History Summary:</b>	Sanborn Maps: No map coverage was available for this site.
	Aerial Photos: 1939, 1956, 1975, 1993, 1998, 2004 & 2010 Site is vacant brush/tree covered parcel between roadway and RR in all aerials. The two (2) older aerials show what appears to be a paralleling transportation corridor which could be some kind of roadway or rail line immediately west of the RR corridor.
	Historical Topos: 1924, 1926 1931, 1979 and 1998 The older topo maps also suggest that the above noted parallel transportation corridor was related to a rail line named "Illinois Traction. No additional information available on topos.
	Property Plat Maps: 1875, 1930, 1973 and 2000 A review of historical plat maps showed this site under individual ownership in all years reviewed and/or no suspect industrial/manufacturing concerns identified.
<b>Regulatory Summary:</b>	None identified.
<b>Data gap(s)</b>	No Sanborn Map coverage; heavy brush/tree makes it difficult to see all areas
<b>RECs:</b>	misc. dumping of asphalt piles at north end of site; dirt road that accesses propane tank north of Greenridge Road appears to have oil staining present and distressed vegetation
<b>de minimis conditions:</b>	None identified

## Illinois High Speed Rail (HSR) Tier 2

AERIAL SHEET #/ FIELD ID #: 17-05	Property ID:	17-05
LOCATION: South of Girard	Site Address:	SEc of Cambridge Dr and RR
SITE USE: Vacant Land	Site Occupant:	
Date/Time Field	10-17-12	Surveyed By: VPB
Direction From Rail Corridor: East		Page 1 of 2

### PROPERTY DESCRIPTION

Vacant farm field with no improvements.



### VISUAL EVIDENCE of ANY of the FOLLOWING:

1. Stained soil, pavement	NO	8. Transformers	NO	13. Pits	NO
2. Solid waste other Than Dumpsters	NO	9. Monitoring Wells	NO	14. Spills	NO
3. Lagoons/Surface Impoundments	NO	10. Stressed Vegetation	NO	15. Filling	NO
4. Unusual Noxious Odors	NO	11. Water Discoloration	NO	16. Drums	NO
5. Protruding Pipes	NO	12. Pumps, Dispensers	NO	17. Pipelines	NO
6. Depressions, Mounding or Soil Piles	NO				
7. Storage Tanks: above ground or Propane	NO	18. Non-Petroleum Chemical Use/Storage	NO		

### DESCRIPTION of YES RESPONSES FROM ABOVE

02/14/2013
Page 113 of 167

<b>Illinois High Speed Rail (HSR) Tier 2</b>		
<b>Property ID #</b>	<b>17-05</b>	
<b>Site Address/Location:</b>	Sec of Cambridge Drive & RR south to Greenridge Road, south of Girard, Il	
<b>History Summary:</b>	Sanborn Maps:1906 and 1914	Sanborn Maps identify a coal mine operation on west side of RR 2 miles south of Girard (exact location not given) with a dump area to south of mining operation.
	Aerial Photos: 1939, 1956,1975, 1993, 1998, 2004 & 2010	Most of the site is noted to be a vacant or farmed field with no improvements. Approximately 1800' south of Cambridge Drive, north of Greenridge Drive is an area with a heavy tree and brush cover that in the 1939 and 1958 aerials could be the location of the former coal mine.
	Historical Topos: 1924, 1926 1931, 1979 and 1998	The three older topos indicated that there had been dirt roads and extra stub rail lines in the suspect mine area but no details are noted on the two newer topo maps.
	Property Plat Maps: 1875, 1930, 1973 and 2000	A review of historical plat maps showed this site under individual ownership in all years reviewed and/or no suspect industrial/manufacturing concerns identified.
<b>Regulatory Summary:</b>	None identified.	
<b>Data gap(s)</b>	spotty Sanborn Map coverage; heavy brush/tree makes it difficult to see all areas; unable to confirm exact location of former coal mine and history of coal mining at south end of site	
<b>RECs:</b>	former coal mining operations and dumping near south end of site may have impacted it	
<b>de minimis conditions:</b>	agricultural use of herbicides/pesticides	

## Illinois High Speed Rail (HSR) Tier 2

AERIAL SHEET #/ FIELD ID #: 19-01 to sheet 22	Property ID:	19-01
LOCATION: South of Girard	Site Address:	South of Greenridge Drive to north of Nilwood
SITE USE: Vacant Land	Site Occupant:	
Date/Time Field	10-17-12	Surveyed By: VPB
Direction From Rail Corridor: West		Page 1 of 2

### PROPERTY DESCRIPTION

Vacant ROW between RR and II State Highway 4 with moderate to heavy tree and brush cover.



### VISUAL EVIDENCE of ANY of the FOLLOWING:

1. Stained soil, pavement	NO	8. Transformers	NO	13. Pits	NO
2. Solid waste other Than Dumpsters	NO	9. Monitoring Wells	NO	14. Spills	NO
3. Lagoons/Surface Impoundments	NO	10. Stressed Vegetation	NO	15. Filling	NO
4. Unusual Noxious Odors	NO	11. Water Discoloration	NO	16. Drums	NO
5. Protruding Pipes	NO	12. Pumps, Dispensers	NO	17. Pipelines	NO
6. Depressions, Mounding or Soil Piles	NO				
7. Storage Tanks: above ground or Propane	NO	18. Non-Petroleum Chemical Use/Storage	NO		

### DESCRIPTION of YES RESPONSES FROM ABOVE

<b>Illinois High Speed Rail (HSR) Tier 2</b>	
<b>Property ID #</b>	<b>19-01</b>
<b>Site Address/Location:</b>	South of Greenridge Road to north side of Nilwood, IL
<b>History Summary:</b>	Sanborn Maps: No map coverage was available for this site.
	Aerial Photos: 1939, 1956, 1975, 1993, 1998, 2004 & 2010 The site is noted to be a vacant ROW are located between Illinois State Hwy 4 and the RR corridor in all photos. Outside of Nilwood, the two (2) older aerials show what appears to be a paralleling transportation corridor which could be some kind of roadway or rail line immediately west of the RR corridor.
	Historical Topos: 1924, 1926 1931, 1979 and 1998 The three older topos indicated that there had roadways and structures of some kind at the southwest quadrant of Greenridge Road and the RR suggesting there may have been a former community associated with the former coal mine that had been located in this area. There are no indications of this former community in the more recent topos. The older topo maps also suggest that the above noted parallel transportation corridor was related to a rail line named "Illinois Traction. No additional information available on topos.
	Property Plat Maps: 1875, 1930, 1973 and 2000 A review of historical plat maps showed this site under individual ownership in all years reviewed and/or no suspect industrial/manufacturing concerns identified.
<b>Regulatory Summary:</b>	None identified.
<b>Data gap(s)</b>	No Sanborn Map coverage of site; heavy tree/brush cover makes it difficult to see all areas; unable to get any details regarding former improvements at SWc of Greenridge Road and RR.
<b>RECs:</b>	former coal mining operations and dumping near south end of site may have impacted it
<b>de minimis conditions:</b>	None identified.



## Illinois High Speed Rail (HSR) Tier 2

AERIAL SHEET #/ FIELD ID #: 19-01 to sheet 22	Property ID:	19-02
LOCATION: South of Girard	Site Address:	South of Greenridge Drive to north of Nilwood
SITE USE: Vacant Land	Site Occupant:	
Date/Time Field	10-17-12	Surveyed By: VPB
Direction From Rail Corridor: East		Page 1 of 2

### PROPERTY DESCRIPTION

Heavy tree and brush cover immediately adjacent to RR ROW that opens into a farm field with no improvements.



### VISUAL EVIDENCE of ANY of the FOLLOWING:

1. Stained soil, pavement	NO	8. Transformers	NO	13. Pits	NO
2. Solid waste other Than Dumpsters	NO	9. Monitoring Wells	NO	14. Spills	NO
3. Lagoons/Surface Impoundments	NO	10. Stressed Vegetation	NO	15. Filling	NO
4. Unusual Noxious Odors	NO	11. Water Discoloration	NO	16. Drums	NO
5. Protruding Pipes	NO	12. Pumps, Dispensers	NO	17. Pipelines	NO
6. Depressions, Mounding or Soil Piles	NO				
7. Storage Tanks: above ground or Propane	NO	18. Non-Petroleum Chemical Use/Storage	NO		

### DESCRIPTION of YES RESPONSES FROM ABOVE

<b>Illinois High Speed Rail (HSR) Tier 2</b>	
<b>Property ID #</b>	<b>19-02</b>
<b>Site Address/Location:</b>	South of Greenridge Road to north side of Nilwood, IL
<b>History Summary:</b>	Sanborn Maps: No map coverage was available for this site.
	Aerial Photos: 1939, 1956, 1975, 1993, 1998, 2004 & 2010 The site is noted to be a vacant or farmed parcel with no improvements in all aerials.
	Historical Topos: 1924, 1926 1931, 1979 and 1998 No additional details noted.
	Property Plat Maps: 1875, 1930, 1973 and 2000 A review of historical plat maps showed this site under individual ownership in all years reviewed and/or no suspect industrial/manufacturing concerns identified.
<b>Regulatory Summary:</b>	None identified.
<b>Data gap(s)</b>	No Sanborn Map coverage of site; heavy tree/brush cover makes it difficult to see all areas
<b>RECs:</b>	None identified.
<b>de minimis conditions:</b>	agricultural use of herbicides/pesticides

## Illinois High Speed Rail (HSR) Tier 2

AERIAL SHEET #/ FIELD ID # : 22-01	Property ID:	22-01
LOCATION: Nilwood	Site Address:	21 and 23 Morean Street
SITE USE: Residence - Single Family	Site Occupant:	
Date/Time Field	10-23-12	Surveyed By: VH
Direction From Rail Corridor: West		Page 1 of 2

### PROPERTY DESCRIPTION

Residence south side of Morean Street, west side of Heaton Street. This site consist of a residence with an associated garage.



### VISUAL EVIDENCE of ANY of the FOLLOWING:

1. Stained soil, pavement	NO	8. Transformers	NO	13. Pits	NO
2. Solid waste other Than Dumpsters	NO	9. Monitoring Wells	NO	14. Spills	NO
3. Lagoons/Surface Impoundments	NO	10. Stressed Vegetation	NO	15. Filling	NO
4. Unusual Noxious Odors	NO	11. Water Discoloration	NO	16. Drums	NO
5. Protruding Pipes	NO	12. Pumps, Dispensers	NO	17. Pipelines	NO
6. Depressions, Mounding or Soil Piles	NO				
7. Storage Tanks: above ground or Propane	YES	18. Non-Petroleum Chemical Use/Storage	NO		

### DESCRIPTION of YES RESPONSES FROM ABOVE

7) Above ground propane tank in the backyard both houses.

02/14/2013
Page 119 of 167

<b>Illinois High Speed Rail (HSR) Tier 2</b>	
<b>Property ID #</b>	<b>22-01</b>
<b>Site Address/Location:</b>	21-23 Morean Street, Nilwood, IL
<b>History Summary:</b>	Sanborn Maps: No map coverage was available for this site.
	Aerial Photos: 1939, 1956, 1975, 1993, 1998, 2004 & 2010 At scale of aerials it is difficult to make out specific details but site is located in a mature community
	Historical Topos: 1924, 1926 1931, 1979 and 1998 No additional details noted.
	Property Plat Maps: 1875, 1930, 1973 and 2000 A review of historical plat maps showed this site located within an incorporated area on all maps.
<b>Regulatory Summary:</b>	None identified.
<b>Data gap(s)</b>	No Sanborn Map coverage of site; the date of first development could not be determined
<b>RECs:</b>	None identified.
<b>de minimis conditions:</b>	pre-1979 structures may contain LBP and/or ACMs; propane tank (no indications of spillage)

## Illinois High Speed Rail (HSR) Tier 2

AERIAL SHEET #/ FIELD ID #: 22-02	Property ID:	22-02
LOCATION: Nilwood	Site Address:	West of 28 Morean Street, west of Heaton Street
SITE USE: Vacant Commercial Building	Site Occupant:	
Date/Time Field	10-23-12	Surveyed By: VH
Direction From Rail Corridor: West		Page 1 of 2

### PROPERTY DESCRIPTION

Vacant commercial building and mobile home located north of Morean Street and West side of Heaton Street. This site consists of of an old vacant commercial building.in the east with a vacant mobile home parked along the west side of the building. Lettering on the Door of the building indicated that it was once the Nilwood Village Hall . The commercial building has an area for a service bay door with a driveway leading to it. this may be indicative of past automotive service use.



### VISUAL EVIDENCE of ANY of the FOLLOWING:

1. Stained soil, pavement	NO	8. Transformers	NO	13. Pits	NO
2. Solid waste other Than Dumpsters	NO	9. Monitoring Wells	NO	14. Spills	NO
3.Lagoons/Surface Impoundments	NO	10. Stressed Vegetation	NO	15. Filling	NO
4. Unusual Noxious Odors	NO	11. Water Discoloration	NO	16. Drums	NO
5. Protruding Pipes	NO	12. Pumps, Dispensers	NO	17. Pipelines	NO
6. Depressions, Mounding or Soil Piles	NO				
7. Storage Tanks: above ground or Propane	NO	18. Non-Petroleum Chemical Use/Storage	NO		

### DESCRIPTION of YES RESPONSES FROM ABOVE

02/14/2013
Page 121 of 167

<b>Illinois High Speed Rail (HSR) Tier 2</b>	
<b>Property ID #</b>	<b>22-02</b>
<b>Site Address/Location:</b>	west of 28 Morean Street & west of Heaton Street, Nilwood, IL
<b>History Summary:</b>	Sanborn Maps: No map coverage was available for this site.
	Aerial Photos: 1939, 1956, 1975, 1993, 1998, 2004 & 2010 At scale of aerials it is difficult to make out specific details but site is located in a mature community
	Historical Topos: 1924, 1926 1931, 1979 and 1998 No additional details noted.
	Property Plat Maps: 1875, 1930, 1973 and 2000 A review of historical plat maps showed this site located within an incorporated area on all maps.
<b>Regulatory Summary:</b>	None identified.
<b>Data gap(s)</b>	No Sanborn Map coverage of site; the date of first development could not be determined; could not confirm nature of past commercial operations at site
<b>RECs:</b>	If site used as a former automotive service facility, site may be impacted from use or disposal of automotive fluids
<b>de minimis conditions:</b>	pre-1979 structures may contain LBP and/or ACMs

## Illinois High Speed Rail (HSR) Tier 2

AERIAL SHEET #/ FIELD ID # : 22-03	Property ID:	22-03
LOCATION: Nilwood	Site Address:	31 Morean St.
SITE USE: Governmental	Site Occupant:	Nilwood Post Office
Date/Time Field	10-23-12	Surveyed By: VH
Direction From Rail Corridor: West		Page 1 of 2

### PROPERTY DESCRIPTION

South west corner of Morean Street and Heaton Street. This site consists of an old commercial building in the east and a vacant lot in the west. A sign built into the brick of the building indicated that the building was formerly a bank at some point in the past.



### VISUAL EVIDENCE of ANY of the FOLLOWING:

1. Stained soil, pavement	NO	8. Transformers	NO	13. Pits	NO
2. Solid waste other Than Dumpsters	NO	9. Monitoring Wells	NO	14. Spills	NO
3. Lagoons/Surface Impoundments	NO	10. Stressed Vegetation	NO	15. Filling	NO
4. Unusual Noxious Odors	NO	11. Water Discoloration	NO	16. Drums	NO
5. Protruding Pipes	NO	12. Pumps, Dispensers	NO	17. Pipelines	NO
6. Depressions, Mounding or Soil Piles	NO				
7. Storage Tanks: above ground or Propane	YES	18. Non-Petroleum Chemical Use/Storage	NO		

### DESCRIPTION of YES RESPONSES FROM ABOVE

7) One ground propane gas tank backyard of the building.

02/14/2013
Page 123 of 167

<b>Illinois High Speed Rail (HSR) Tier 2</b>	
<b>Property ID #</b>	<b>22-03</b>
<b>Site Address/Location:</b>	31 Morean Street, Nilwood, IL
<b>History Summary:</b>	Sanborn Maps: No map coverage was available for this site.
	Aerial Photos: 1939, 1956, 1975, 1993, 1998, 2004 & 2010 At scale of aerials it is difficult to make out specific details but site is located in a mature community
	Historical Topos: 1924, 1926 1931, 1979 and 1998 No additional details noted.
	Property Plat Maps: 1875, 1930, 1973 and 2000 A review of historical plat maps showed this site located within an incorporated area on all maps.
<b>Regulatory Summary:</b>	None identified.
<b>Data gap(s)</b>	No Sanborn Map coverage of site; the date of first development could not be determined; could not confirm nature of past commercial operations at site
<b>RECs:</b>	None identified.
<b>de minimis conditions:</b>	pre-1979 structures may contain LBP and/or ACMs; propane tank (no indications of spillage)



## Illinois High Speed Rail (HSR) Tier 2

AERIAL SHEET #/ FIELD ID # : 22-04	Property ID:	22-04
LOCATION: Nilwood	Site Address:	28 Morean Street
SITE USE: Residence - Single Family	Site Occupant:	
Date/Time Field	10-23-12	Surveyed By: VH
Direction From Rail Corridor: West		Page 1 of 2

### PROPERTY DESCRIPTION

Single family at northwest corner of Morean Street and Heaton Street. Also noted a wooden shed in the backyard.



### VISUAL EVIDENCE of ANY of the FOLLOWING:

1. Stained soil, pavement	NO	8. Transformers	NO	13. Pits	NO
2. Solid waste other Than Dumpsters	NO	9. Monitoring Wells	NO	14. Spills	NO
3. Lagoons/Surface Impoundments	NO	10. Stressed Vegetation	NO	15. Filling	NO
4. Unusual Noxious Odors	NO	11. Water Discoloration	NO	16. Drums	YES
5. Protruding Pipes	NO	12. Pumps, Dispensers	NO	17. Pipelines	NO
6. Depressions, Mounding or Soil Piles	NO				
7. Storage Tanks: above ground or Propane	YES	18. Non-Petroleum Chemical Use/Storage	NO		

### DESCRIPTION of YES RESPONSES FROM ABOVE

<p>16) Two old rusted drums at north east corner of the house by Morean Street.          7) One propane gas tank in the backyard.</p>
<p style="display: flex; justify-content: space-between;"> <span>02/14/2013</span> <span>Page 125 of 167</span> </p>

<b>Illinois High Speed Rail (HSR) Tier 2</b>	
<b>Property ID #</b>	<b>22-04</b>
<b>Site Address/Location:</b>	28 Morean Street, Nilwood, IL
<b>History Summary:</b>	Sanborn Maps: No map coverage was available for this site.
	Aerial Photos: 1939, 1956, 1975, 1993, 1998, 2004 & 2010 At scale of aerials it is difficult to make out specific details but site is located in a mature community
	Historical Topos: 1924, 1926 1931, 1979 and 1998 No additional details noted.
	Property Plat Maps: 1875, 1930, 1973 and 2000 A review of historical plat maps showed this site located within an incorporated area on all maps.
<b>Regulatory Summary:</b>	None identified.
<b>Data gap(s)</b>	No Sanborn Map coverage of site; the date of first development could not be determined
<b>RECs:</b>	Presence of drums of unknown products
<b>de minimis conditions:</b>	pre-1979 structures may contain LBP and/or ACMs; propane tank (no indications of spillage)

## Illinois High Speed Rail (HSR) Tier 2

AERIAL SHEET #/ FIELD ID # : 22-05	Property ID:	22-05
LOCATION: Nilwood	Site Address:	30 Morean Street
SITE USE: Commercial Industrial	Site Occupant:	
Date/Time Field	10-23-12	Surveyed By: VH
Direction From Rail Corridor: West		Page 1 of 2

### PROPERTY DESCRIPTION

A member of city council told me that this site is cabinet shop. This site consists of an old commercial building in the center with vacant lots on either side.



### VISUAL EVIDENCE of ANY of the FOLLOWING:

1. Stained soil, pavement	NO	8. Transformers	YES	13. Pits	NO
2. Solid waste other Than Dumpsters	NO	9. Monitoring Wells	NO	14. Spills	NO
3. Lagoons/Surface Impoundments	NO	10. Stressed Vegetation	NO	15. Filling	NO
4. Unusual Noxious Odors	NO	11. Water Discoloration	NO	16. Drums	NO
5. Protruding Pipes	NO	12. Pumps, Dispensers	NO	17. Pipelines	NO
6. Depressions, Mounding or Soil Piles	NO				
7. Storage Tanks: above ground or Propane	YES	18. Non-Petroleum Chemical Use/Storage	NO		

### DESCRIPTION of YES RESPONSES FROM ABOVE

8) One in the west side of the building.  
 7) One on the ground in the backyard.

02/14/2013 Page 127 of 167

<b>Illinois High Speed Rail (HSR) Tier 2</b>	
<b>Property ID #</b>	<b>22-05</b>
<b>Site Address/Location:</b>	30 Morean Street, Nilwood, IL
<b>History Summary:</b>	Sanborn Maps: No map coverage was available for this site.
	Aerial Photos: 1939, 1956, 1975, 1993, 1998, 2004 & 2010 At scale of aerials it is difficult to make out specific details but site is located in a mature community
	Historical Topos: 1924, 1926 1931, 1979 and 1998 No additional details noted.
	Property Plat Maps: 1875, 1930, 1973 and 2000 A review of historical plat maps showed this site located within an incorporated area on all maps.
<b>Regulatory Summary:</b>	None identified.
<b>Data gap(s)</b>	No Sanborn Map coverage of site; the date of first development could not be determined; could not identify prior commercial use of site
<b>RECs:</b>	None identified.
<b>de minimis conditions:</b>	pre-1979 structures may contain LBP and/or ACMs; propane tank (no indications of spillage); transformer adjoining site with no indication of spillage

## Illinois High Speed Rail (HSR) Tier 2

AERIAL SHEET #/ FIELD ID #: 22-06	Property ID: <span style="border: 1px solid black; padding: 2px;">22-06</span>
LOCATION: Nilwood	Site Address: <span style="border: 1px solid black; padding: 2px;">33 Morean Street</span>
SITE USE: Governmental	Site Occupant: Nilwood Village Hall
Date/Time Field <span style="border: 1px solid black; padding: 2px;">10-23-12</span>	Surveyed By: VH
Direction From Rail Corridor: West	Page 1 of 2

### PROPERTY DESCRIPTION

Site is located southeast corner of Morean Street and Heaton Street. This site consist of a commercial building which housed the Nilwood Village Hall. The building has two service-bay doors along the west side. A small concrete foundation is located to the south of the building.



### VISUAL EVIDENCE of ANY of the FOLLOWING:

1. Stained soil, pavement	NO	8. Transformers	NO	13. Pits	NO
2. Solid waste other Than Dumpsters	NO	9. Monitoring Wells	NO	14. Spills	NO
3. Lagoons/Surface Impoundments	NO	10. Stressed Vegetation	NO	15. Filling	NO
4. Unusual Noxious Odors	NO	11. Water Discoloration	NO	16. Drums	YES
5. Protruding Pipes	NO	12. Pumps, Dispensers	NO	17. Pipelines	NO
6. Depressions, Mounding or Soil Piles	NO				
7. Storage Tanks: above ground or Propane	YES	18. Non-Petroleum Chemical Use/Storage	NO		

### DESCRIPTION of YES RESPONSES FROM ABOVE

7) One propane tank on the ground west side of the building.  
 16) One drum by propane tank west side of the building.

02/14/2013
Page 129 of 167

<b>Illinois High Speed Rail (HSR) Tier 2</b>	
<b>Property ID #</b>	<b>22-06</b>
<b>Site Address/Location:</b>	33 Morean Street, Nilwood, IL
<b>History Summary:</b>	Sanborn Maps: No map coverage was available for this site.
	Aerial Photos: 1939, 1956, 1975, 1993, 1998, 2004 & 2010 At scale of aerials it is difficult to make out specific details but site is located in a mature community
	Historical Topos: 1924, 1926 1931, 1979 and 1998 No additional details noted.
	Property Plat Maps: 1875, 1930, 1973 and 2000 A review of historical plat maps showed this site located within an incorporated area on all maps.
<b>Regulatory Summary:</b>	None identified.
<b>Data gap(s)</b>	No Sanborn Map coverage of site; the date of first development could not be determined; could not identify prior commercial use of site
<b>RECs:</b>	Presence of former UST(s) could not be determined
<b>de minimis conditions:</b>	pre-1979 structures may contain LBP and/or ACMs; propane tank (no indications of spillage);

## Illinois High Speed Rail (HSR) Tier 2

AERIAL SHEET #/ FIELD ID # : 22-07	Property ID: <input style="width: 90%;" type="text" value="22-07"/>
LOCATION: Nilwood	Site Address: <input style="width: 90%;" type="text" value="East of 33 Morean Street"/>
SITE USE: Commercial Industrial	Site Occupant: Nilwood Grain Elevator
Date/Time Field <input style="width: 80%;" type="text" value="10-23-12"/>	Surveyed By: VH
Direction From Rail Corridor: West	Page 1 of 2

### PROPERTY DESCRIPTION

This site consist of a grain elevator. A scale and scale house are located in the southwest corner of the site.



### VISUAL EVIDENCE of ANY of the FOLLOWING:

1. Stained soil, pavement	NO	8. Transformers	YES	13. Pits	NO
2. Solid waste other Than Dumpsters	NO	9. Monitoring Wells	NO	14. Spills	NO
3. Lagoons/Surface Impoundments	NO	10. Stressed Vegetation	NO	15. Filling	NO
4. Unusual Noxious Odors	NO	11. Water Discoloration	NO	16. Drums	NO
5. Protruding Pipes	NO	12. Pumps, Dispensers	NO	17. Pipelines	NO
6. Depressions, Mounding or Soil Piles	NO				
7. Storage Tanks: above ground or Propane	NO	18. Non-Petroleum Chemical Use/Storage			NO

### DESCRIPTION of YES RESPONSES FROM ABOVE

8) Two pole-mounted at southeast corner of the site.

02/14/2013
Page 131 of 167

<b>Illinois High Speed Rail (HSR) Tier 2</b>	
<b>Property ID #</b>	<b>22-07</b>
<b>Site Address/Location:</b>	East of 33 Morean Street, Nilwood, IL
<b>History Summary:</b>	Sanborn Maps: No map coverage was available for this site.
	Aerial Photos: 1939, 1956, 1975, 1993, 1998, 2004 & 2010 At scale of aerials it is difficult to make out specific details but site is located in a mature community. The existing grain elevator appear to have been built between 1975 and 1993. Different structures appear on site predating current structures
	Historical Topos: 1924, 1926 1931, 1979 and 1998 No additional details noted.
	Property Plat Maps: 1875, 1930, 1973 and 2000 A review of historical plat maps showed this site located within an incorporated area on all maps.
<b>Regulatory Summary:</b>	None identified.
<b>Data gap(s)</b>	No Sanborn Map coverage of site; the date of first or current development could not be determined; could not identify prior use of site
<b>RECs:</b>	None identified.
<b>de minimis conditions:</b>	pre-1979 structures may contain LBP and/or ACMs; transformer adjoining site with no indication of spillage



## Illinois High Speed Rail (HSR) Tier 2

AERIAL SHEET #/ FIELD ID #: 22-08	Property ID:	22-08
LOCATION: Nilwood	Site Address:	UPR Tracks, 30 block of Morean Street
SITE USE: Transportation	Site Occupant:	
Date/Time Field	10-23-12	Surveyed By: VH
Direction From Rail Corridor: West/East		Page 1 of 2

### PROPERTY DESCRIPTION

Along Morean Street between Heaton Street and Henderson Road. This site consists of a section of railroad tracks and associated ROW. A railroad signal box was seen at the southeast corner of Morean Street and the tracks.



### VISUAL EVIDENCE of ANY of the FOLLOWING:

1. Stained soil, pavement	NO	8. Transformers	NO	13. Pits	NO
2. Solid waste other Than Dumpsters	NO	9. Monitoring Wells	NO	14. Spills	NO
3. Lagoons/Surface Impoundments	NO	10. Stressed Vegetation	NO	15. Filling	NO
4. Unusual Noxious Odors	NO	11. Water Discoloration	NO	16. Drums	NO
5. Protruding Pipes	NO	12. Pumps, Dispensers	NO	17. Pipelines	NO
6. Depressions, Mounding or Soil Piles	NO				
7. Storage Tanks: above ground or Propane	NO	18. Non-Petroleum Chemical Use/Storage	NO		

### DESCRIPTION of YES RESPONSES FROM ABOVE

02/14/2013
Page 133 of 167

<b>Illinois High Speed Rail (HSR) Tier 2</b>	
<b>Property ID #</b>	<b>22-08</b>
<b>Site Address/Location:</b>	Morean Street crossing RR corridor between Heaton St & Henderson Rd, Nilwood, IL
<b>History Summary:</b>	Sanborn Maps: No map coverage was available for this site.
	Aerial Photos: 1939, 1956, 1975, 1993, 1998, 2004 & 2010 At scale of aerials it is difficult to make out specific details but site is located in a mature community and it can be seen that roadway is present in all aerials.
	Historical Topos: 1924, 1926 1931, 1979 and 1998 No additional details noted.
	Property Plat Maps: 1875, 1930, 1973 and 2000 A review of historical plat maps showed this site located within an incorporated area on all maps.
<b>Regulatory Summary:</b>	None identified.
<b>Data gap(s)</b>	No Sanborn Map coverage of site; the date of first or current development could not be determined;
<b>RECs:</b>	Railroad switch/signal box which may contain batteries and metals
<b>de minimis conditions:</b>	pre-1979 structures may contain LBP and/or ACMs; transformer adjoining site with no indication of spillage

## Illinois High Speed Rail (HSR) Tier 2

AERIAL SHEET #/ FIELD ID # : 22-09	Property ID:	22-09
LOCATION: Nilwood	Site Address:	West of 39 Morean Street
SITE USE: Residence - Single Family	Site Occupant:	
Date/Time Field	10-23-12	Surveyed By: VH
Direction From Rail Corridor: East		Page 1 of 2

### PROPERTY DESCRIPTION

This site is located at southeast corner of Morean Street and the railroad tracks. This site consists of an old commercial building which currently appeared to be used as a residence. Since there is no address on this building. The town council member told me that address might be 33 Morean Street.



### VISUAL EVIDENCE of ANY of the FOLLOWING:

1. Stained soil, pavement	NO	8. Transformers	NO	13. Pits	NO
2. Solid waste other Than Dumpsters	NO	9. Monitoring Wells	NO	14. Spills	NO
3. Lagoons/Surface Impoundments	NO	10. Stressed Vegetation	NO	15. Filling	NO
4. Unusual Noxious Odors	NO	11. Water Discoloration	NO	16. Drums	NO
5. Protruding Pipes	NO	12. Pumps, Dispensers	NO	17. Pipelines	NO
6. Depressions, Mounding or Soil Piles	NO				
7. Storage Tanks: above ground or Propane	YES	18. Non-Petroleum Chemical Use/Storage	NO		

### DESCRIPTION of YES RESPONSES FROM ABOVE

7) One propane gas Tank in the backyard.

02/14/2013
Page 135 of 167

<b>Illinois High Speed Rail (HSR) Tier 2</b>	
<b>Property ID #</b>	<b>22-09</b>
<b>Site Address/Location:</b>	West of 39 Morean Street , Nilwood, Il
<b>History Summary:</b>	Sanborn Maps: No map coverage was available for this site.
	Aerial Photos: 1939, 1956, 1975, 1993, 1998, 2004 & 2010 At scale of aerials it is difficult to make out specific details but site is located in a mature community.
	Historical Topos: 1924, 1926 1931, 1979 and 1998 No additional details noted.
	Property Plat Maps: 1875, 1930, 1973 and 2000 A review of historical plat maps showed this site located within an incorporated area on all maps.
<b>Regulatory Summary:</b>	None identified.
<b>Data gap(s)</b>	No Sanborn Map coverage of site; the date of development could not be determined; could not confirm nature of past commercial operations at site
<b>RECs:</b>	None identified.
<b>de minimis conditions:</b>	pre-1979 structures may contain LBP and/or ACMs; propane Tank (no indications of spillage)

## Illinois High Speed Rail (HSR) Tier 2

AERIAL SHEET #/ FIELD ID #: 22-10	Property ID:	22-10
LOCATION: Nilwood	Site Address:	32-50 block of Morean Street
SITE USE: Residence - Single Family	Site Occupant:	
Date/Time Field	10-23-12	Surveyed By: VH
Direction From Rail Corridor: East		Page 1 of 2

### PROPERTY DESCRIPTION

This site consists of residences and a vacant lot. The site is located north side of the Morean Street, east side of the railroad tracks. This site also covers houses east of Henderson up to 50 block.



### VISUAL EVIDENCE of ANY of the FOLLOWING:

1. Stained soil, pavement	NO	8. Transformers	YES	13. Pits	NO
2. Solid waste other Than Dumpsters	NO	9. Monitoring Wells	YES	14. Spills	NO
3. Lagoons/Surface Impoundments	NO	10. Stressed Vegetation	NO	15. Filling	NO
4. Unusual Noxious Odors	NO	11. Water Discoloration	NO	16. Drums	NO
5. Protruding Pipes	NO	12. Pumps, Dispensers	NO	17. Pipelines	NO
6. Depressions, Mounding or Soil Piles	NO				
7. Storage Tanks: above ground or Propane	YES	18. Non-Petroleum Chemical Use/Storage	NO		

### DESCRIPTION of YES RESPONSES FROM ABOVE

<p>7) All houses have one propane gas tank for heating system.              8) One pole-mounted.</p>
<p style="display: flex; justify-content: space-between;"> <span>02/14/2013</span> <span>Page 137 of 167</span> </p>

<b>Illinois High Speed Rail (HSR) Tier 2</b>	
<b>Property ID #</b>	<b>22-10</b>
<b>Site Address/Location:</b>	32-50 Block of Morean Street , Nilwood, Il
<b>History Summary:</b>	Sanborn Maps: No map coverage was available for this site.
	Aerial Photos: 1939, 1956, 1975, 1993, 1998, 2004 & 2010 At scale of aerials it is difficult to make out specific details but site is located in a mature community.
	Historical Topos: 1924, 1926 1931, 1979 and 1998 No additional details noted.
	Property Plat Maps: 1875, 1930, 1973 and 2000 A review of historical plat maps showed this site located within an incorporated area on all maps.
<b>Regulatory Summary:</b>	None identified.
<b>Data gap(s)</b>	No Sanborn Map coverage of site; the date of development could not be determined
<b>RECs:</b>	None identified.
<b>de minimis conditions:</b>	pre-1979 structures may contain LBP and/or ACMs; propane tanks (no indications of spillage); transformer adjoining site with no indication of spillage

## Illinois High Speed Rail (HSR) Tier 2

AERIAL SHEET #/ FIELD ID # : 22-11	Property ID:	22-11
LOCATION: Nilwood	Site Address:	39-50 Morean Street
SITE USE: Residence - Single Family	Site Occupant:	
Date/Time Field	10-23-12	Surveyed By: VH
Direction From Rail Corridor: East		Page 1 of 2

### PROPERTY DESCRIPTION

This site is located south side of Morean Street, east of the railroad tracks. The site consists of all residences in that block.



### VISUAL EVIDENCE of ANY of the FOLLOWING:

1. Stained soil, pavement	NO	8. Transformers	NO	13. Pits	NO
2. Solid waste other Than Dumpsters	NO	9. Monitoring Wells	NO	14. Spills	NO
3. Lagoons/Surface Impoundments	NO	10. Stressed Vegetation	NO	15. Filling	NO
4. Unusual Noxious Odors	NO	11. Water Discoloration	NO	16. Drums	NO
5. Protruding Pipes	NO	12. Pumps, Dispensers	NO	17. Pipelines	NO
6. Depressions, Mounding or Soil Piles	NO				
7. Storage Tanks: above ground or Propane	YES	18. Non-Petroleum Chemical Use/Storage	NO		

### DESCRIPTION of YES RESPONSES FROM ABOVE

7) All above homes in this block have propane gas tank, one each residence.

02/14/2013
Page 139 of 167

<b>Illinois High Speed Rail (HSR) Tier 2</b>	
<b>Property ID #</b>	22-11
<b>Site Address/Location:</b>	39-50 Morean Street , Nilwood, Il
<b>History Summary:</b>	Sanborn Maps: No map coverage was available for this site.
	Aerial Photos: 1939, 1956, 1975, 1993, 1998, 2004 & 2010 At scale of aerials it is difficult to make out specific details but site is located in a mature community.
	Historical Topos: 1924, 1926 1931, 1979 and 1998 No additional details noted.
	Property Plat Maps: 1875, 1930, 1973 and 2000 A review of historical plat maps showed this site located within an incorporated area on all maps.
<b>Regulatory Summary:</b>	None identified.
<b>Data gap(s)</b>	No Sanborn Map coverage of site; the date of development could not be determined
<b>RECs:</b>	None identified.
<b>de minimis conditions:</b>	pre-1979 structures may contain LBP and/or ACMs; propane tanks (no indications of spillage)



## Illinois High Speed Rail (HSR) Tier 2

AERIAL SHEET #/ FIELD ID # : 22-12	Property ID:	22-12
LOCATION: Nilwood	Site Address:	20 Railroad Street, north of Morean St., Nilwood, IL
SITE USE: Residence - Single Family	Site Occupant:	
Date/Time Field	10-23-12	Surveyed By: VH
Direction From Rail Corridor: East		Page 1 of 2

### PROPERTY DESCRIPTION

This site has detach garage. The site is consist of home and associated RR ROW.



### VISUAL EVIDENCE of ANY of the FOLLOWING:

1. Stained soil, pavement	NO	8. Transformers	NO	13. Pits	NO
2. Solid waste other Than Dumpsters	NO	9. Monitoring Wells	NO	14. Spills	NO
3. Lagoons/Surface Impoundments	NO	10. Stressed Vegetation	NO	15. Filling	NO
4. Unusual Noxious Odors	NO	11. Water Discoloration	NO	16. Drums	NO
5. Protruding Pipes	NO	12. Pumps, Dispensers	NO	17. Pipelines	NO
6. Depressions, Mounding or Soil Piles	NO				
7. Storage Tanks: above ground or Propane	YES	18. Non-Petroleum Chemical Use/Storage	NO		

### DESCRIPTION of YES RESPONSES FROM ABOVE

7) One propane tank

02/14/2013
Page 141 of 167

<b>Illinois High Speed Rail (HSR) Tier 2</b>	
<b>Property ID #</b>	<b>22-12</b>
<b>Site Address/Location:</b>	39-50 Morean Street , Nilwood, Il
<b>History Summary:</b>	Sanborn Maps: No map coverage was available for this site.
	Aerial Photos: 1939, 1956, 1975, 1993, 1998, 2004 & 2010 At scale of aerials it is difficult to make out specific details but site is located in a mature community.
	Historical Topos: 1924, 1926 1931, 1979 and 1998 No additional details noted.
	Property Plat Maps: 1875, 1930, 1973 and 2000 A review of historical plat maps showed this site located within an incorporated area on all maps.
<b>Regulatory Summary:</b>	None identified.
<b>Data gap(s)</b>	No Sanborn Map coverage of site; the date of development could not be determined
<b>RECs:</b>	None identified.
<b>de minimis conditions:</b>	pre-1979 structures may contain LBP and/or ACMs; propane tank (no indications of spillage)

## Illinois High Speed Rail (HSR) Tier 2

AERIAL SHEET #/ FIELD ID # : 22-13	Property ID:	22-13
LOCATION: Nilwood	Site Address:	24 Mayo Street
SITE USE: Residence - Single Family	Site Occupant:	
Date/Time Field	10-23-12	Surveyed By: VH
Direction From Rail Corridor: East		Page 1 of 2

### PROPERTY DESCRIPTION

This site consists of single family home with detached garage. East side of tracks.



### VISUAL EVIDENCE of ANY of the FOLLOWING:

1. Stained soil, pavement	NO	8. Transformers	NO	13. Pits	NO
2. Solid waste other Than Dumpsters	NO	9. Monitoring Wells	NO	14. Spills	NO
3. Lagoons/Surface Impoundments	NO	10. Stressed Vegetation	NO	15. Filling	NO
4. Unusual Noxious Odors	NO	11. Water Discoloration	NO	16. Drums	NO
5. Protruding Pipes	NO	12. Pumps, Dispensers	NO	17. Pipelines	NO
6. Depressions, Mounding or Soil Piles	NO				
7. Storage Tanks: above ground or Propane	YES	18. Non-Petroleum Chemical Use/Storage	NO		

### DESCRIPTION of YES RESPONSES FROM ABOVE

7) One propane tank west side of the house.

02/14/2013
Page 143 of 167

<b>Illinois High Speed Rail (HSR) Tier 2</b>	
<b>Property ID #</b>	22-13
<b>Site Address/Location:</b>	24 Mayo Street , Nilwood, Il
<b>History Summary:</b>	Sanborn Maps: No map coverage was available for this site.
	Aerial Photos: 1939, 1956, 1975, 1993, 1998, 2004 & 2010 At scale of aerials it is difficult to make out specific details but site is located in a mature community.
	Historical Topos: 1924, 1926 1931, 1979 and 1998 No additional details noted.
	Property Plat Maps: 1875, 1930, 1973 and 2000 A review of historical plat maps showed this site located within an incorporated area on all maps.
<b>Regulatory Summary:</b>	None identified.
<b>Data gap(s)</b>	No Sanborn Map coverage of site; the date of development could not be determined
<b>RECs:</b>	None identified.
<b>de minimis conditions:</b>	pre-1979 structures may contain LBP and/or ACMs; propane tank (no indications of spillage)

## Illinois High Speed Rail (HSR) Tier 2

AERIAL SHEET #/ FIELD ID # : 22-13	Property ID:	22-13A
LOCATION: Nilwood	Site Address:	Between Mayo & Hickox Streets
SITE USE: Vacant Land	Site Occupant:	
Date/Time Field	10-23-12	Surveyed By: VH
Direction From Rail Corridor: East		Page 1 of 2

### PROPERTY DESCRIPTION

Vacant parcel that appears to have a former structure in place at the northeast corner of site that has recently been demolished.



### VISUAL EVIDENCE of ANY of the FOLLOWING:

1. Stained soil, pavement	NO	8. Transformers	NO	13. Pits	NO
2. Solid waste other Than Dumpsters	NO	9. Monitoring Wells	NO	14. Spills	NO
3. Lagoons/Surface Impoundments	NO	10. Stressed Vegetation	NO	15. Filling	NO
4. Unusual Noxious Odors	NO	11. Water Discoloration	NO	16. Drums	NO
5. Protruding Pipes	NO	12. Pumps, Dispensers	NO	17. Pipelines	NO
6. Depressions, Mounding or Soil Piles	NO				
7. Storage Tanks: above ground or Propane	NO	18. Non-Petroleum Chemical Use/Storage	NO		

### DESCRIPTION of YES RESPONSES FROM ABOVE

02/14/2013
Page 145 of 167

<b>Illinois High Speed Rail (HSR) Tier 2</b>	
<b>Property ID #</b>	22-13A
<b>Site Address/Location:</b>	Between Mayo & Hickox Streets , Nilwood, Il
<b>History Summary:</b>	Sanborn Maps: No map coverage was available for this site.
	Aerial Photos: 1939, 1956, 1975, 1993, 1998, 2004 & 2010 At scale of aerals it is difficult to make out specific details but site is located in a mature community. Site appears to be vacant in the two older aerals but scattered structures are on site in the more recent photos
	Historical Topos: 1924, 1926 1931, 1979 and 1998 No additional details noted.
	Property Plat Maps: 1875, 1930, 1973 and 2000 A review of historical plat maps showed this site located within an incorporated area on all maps.
<b>Regulatory Summary:</b>	None identified.
<b>Data gap(s)</b>	No Sanborn Map coverage of site; no details regarding previous structures that had been on site
<b>RECs:</b>	None identified.
<b>de minimis conditions:</b>	pre-1979 structures may have contained LBP and/or ACMs

## Illinois High Speed Rail (HSR) Tier 2

AERIAL SHEET #/ FIELD ID # : 22-14	Property ID:	22-14
LOCATION: Nilwood	Site Address:	Bet. RR St. and Mayo St. S. of Fire House.
SITE USE: Commercial Industrial	Site Occupant:	
Date/Time Field	10-23-12	Surveyed By: VH
Direction From Rail Corridor: West		Page 1 of 2

### PROPERTY DESCRIPTION

One story Metal Storage Facility. Site is located west of the tracks north of Morean Street. A member of city council told me about this storage building.



### VISUAL EVIDENCE of ANY of the FOLLOWING:

1. Stained soil, pavement	NO	8. Transformers	NO	13. Pits	NO
2. Solid waste other Than Dumpsters	NO	9. Monitoring Wells	NO	14. Spills	NO
3. Lagoons/Surface Impoundments	NO	10. Stressed Vegetation	NO	15. Filling	NO
4. Unusual Noxious Odors	NO	11. Water Discoloration	NO	16. Drums	NO
5. Protruding Pipes	NO	12. Pumps, Dispensers	NO	17. Pipelines	NO
6. Depressions, Mounding or Soil Piles	NO				
7. Storage Tanks: above ground or Propane	NO	18. Non-Petroleum Chemical Use/Storage	NO		

### DESCRIPTION of YES RESPONSES FROM ABOVE

02/14/2013
Page 147 of 167

<b>Illinois High Speed Rail (HSR) Tier 2</b>	
<b>Property ID #</b>	<b>22-14</b>
<b>Site Address/Location:</b>	Between Railroad & Mayo Streets south of Firehouse, Nilwood, Il
<b>History Summary:</b>	Sanborn Maps: No map coverage was available for this site.
	Aerial Photos: 1939, 1956, 1975, 1993, 1998, 2004 & 2010 At scale of aerials it is difficult to make out specific details but site is located in a mature community
	Historical Topos: 1924, 1926 1931, 1979 and 1998 No additional details noted.
	Property Plat Maps: 1875, 1930, 1973 and 2000 A review of historical plat maps showed this site located within an incorporated area on all maps.
<b>Regulatory Summary:</b>	None identified.
<b>Data gap(s)</b>	No Sanborn Map coverage of site; the date of first development could not be determined; could not identify commercial use of site
<b>RECs:</b>	None identified.
<b>de minimis conditions:</b>	pre-1979 structures may contain LBP and/or ACMs



## Illinois High Speed Rail (HSR) Tier 2

AERIAL SHEET #/ FIELD ID # : 22-15	Property ID: <span style="border: 1px solid black; padding: 2px;">22-15</span>
LOCATION: Nilwood	Site Address: <span style="border: 1px solid black; padding: 2px;">On Heaton bet.Mayo and RR Streets</span>
SITE USE: Governmental	Site Occupant: Nilwood Fire Department
Date/Time Field <span style="border: 1px solid black; padding: 2px;">10-23-12</span>	Surveyed By: VH
Direction From Rail Corridor: West	Page 1 of 2

### PROPERTY DESCRIPTION

One story metal structure house the fire dept. Noted two plastic pipes above the ground on south side of the building. One communication cell tower on east side of the building.



### VISUAL EVIDENCE of ANY of the FOLLOWING:

1. Stained soil, pavement	NO	8. Transformers	NO	13. Pits	NO
2. Solid waste other Than Dumpsters	NO	9. Monitoring Wells	NO	14. Spills	NO
3.Lagoons/Surface Impoundments	NO	10. Stressed Vegetation	NO	15. Filling	NO
4. Unusual Noxious Odors	NO	11. Water Discoloration	NO	16. Drums	YES
5. Protruding Pipes	NO	12. Pumps, Dispensers	NO	17. Pipelines	NO
6. Depressions, Mounding or Soil Piles	NO				
7. Storage Tanks: above ground or Propane	YES	18. Non-Petroleum Chemical Use/Storage	NO		

### DESCRIPTION of YES RESPONSES FROM ABOVE

7)One propane gas tank north of building.  
 16)One drum in the front of fire house.

02/14/2013 Page 149 of 167

<b>Illinois High Speed Rail (HSR) Tier 2</b>	
<b>Property ID #</b>	<b>22-15</b>
<b>Site Address/Location:</b>	On Heaton Street between Railroad & Mayo Streets, Nilwood, IL
<b>History Summary:</b>	Sanborn Maps: No map coverage was available for this site.
	Aerial Photos: 1939, 1956, 1975, 1993, 1998, 2004 & 2010 At scale of aerials it is difficult to make out specific details but site is located in a mature community
	Historical Topos: 1924, 1926 1931, 1979 and 1998 No additional details noted.
	Property Plat Maps: 1875, 1930, 1973 and 2000 A review of historical plat maps showed this site located within an incorporated area on all maps.
<b>Regulatory Summary:</b>	None identified.
<b>Data gap(s)</b>	No Sanborn Map coverage of site; the date of first development could not be determined
<b>RECs:</b>	Protruding pipes; drum of unknown product
<b>de minimis conditions:</b>	pre-1979 structures may contain LBP and/or ACMs; propane tank (no indications of spillage)

## Illinois High Speed Rail (HSR) Tier 2

AERIAL SHEET #/ FIELD ID # : 22-16	Property ID: <span style="border: 1px solid black; padding: 2px;">22-16</span>
LOCATION: Nilwood	Site Address: <span style="border: 1px solid black; padding: 2px;">On Heaton St. Bet. Mayo and Hickox Streets</span>
SITE USE: Commercial Industrial	Site Occupant: Nilwood Grain Elevator
Date/Time Field <span style="border: 1px solid black; padding: 2px;">10-23-12</span>	Surveyed By: VH
Direction From Rail Corridor: West	Page 1 of 2

### PROPERTY DESCRIPTION

This site consists of a grain elevator. A scale and scale house are located on the west side of the grain elevator.



### VISUAL EVIDENCE of ANY of the FOLLOWING:

1. Stained soil, pavement	NO	8. Transformers	YES	13. Pits	NO
2. Solid waste other Than Dumpsters	NO	9. Monitoring Wells	NO	14. Spills	NO
3. Lagoons/Surface Impoundments	NO	10. Stressed Vegetation	NO	15. Filling	NO
4. Unusual Noxious Odors	NO	11. Water Discoloration	NO	16. Drums	NO
5. Protruding Pipes	NO	12. Pumps, Dispensers	NO	17. Pipelines	NO
6. Depressions, Mounding or Soil Piles	NO				
7. Storage Tanks: above ground or Propane	NO	18. Non-Petroleum Chemical Use/Storage			NO

### DESCRIPTION of YES RESPONSES FROM ABOVE

8) Two pole mounted transformers on the west of grain elevator on Heaton Street.

02/14/2013
Page 151 of 167

<b>Illinois High Speed Rail (HSR) Tier 2</b>	
<b>Property ID #</b>	<b>22-16</b>
<b>Site Address/Location:</b>	On Heaton Street between Railroad & Mayo Streets, Nilwood, IL
<b>History Summary:</b>	Sanborn Maps: No map coverage was available for this site.
	Aerial Photos: 1939, 1956, 1975, 1993, 1998, 2004 & 2010 At scale of aerials it is difficult to make out specific details but site is located in a mature community. Site appears to be vacant in 1939 but there may be a structure of some type on site in the 1956 aerial. Grain elevators as they currently appear are in place on
	Historical Topos: 1924, 1926 1931, 1979 and 1998 No additional details noted.
	Property Plat Maps: 1875, 1930, 1973 and 2000 A review of historical plat maps showed this site located within an incorporated area on all maps.
<b>Regulatory Summary:</b>	None identified.
<b>Data gap(s)</b>	No Sanborn Map coverage of site; the date of first development could not be determined
<b>RECs:</b>	None identified.
<b>de minimis conditions:</b>	pre-1979 structures may contain LBP and/or ACMs; propane tank (no indications of spillage); transformer on site with no indication of spillage

## Illinois High Speed Rail (HSR) Tier 2

AERIAL SHEET #/ FIELD ID # : 22-17	Property ID:	22-17
LOCATION: Nilwood	Site Address:	On Hickox Street, bet. Heaton St and RR tracks.
SITE USE: Residence - Single Family	Site Occupant:	
Date/Time Field	10-23-12	Surveyed By: VH
Direction From Rail Corridor: West		Page 1 of 2

### PROPERTY DESCRIPTION

This site consists of single house with attached garage and a shed east side of the house. Sits immediately west of tracks.



### VISUAL EVIDENCE of ANY of the FOLLOWING:

1. Stained soil, pavement	NO	8. Transformers	NO	13. Pits	NO
2. Solid waste other Than Dumpsters	NO	9. Monitoring Wells	NO	14. Spills	NO
3. Lagoons/Surface Impoundments	NO	10. Stressed Vegetation	NO	15. Filling	NO
4. Unusual Noxious Odors	NO	11. Water Discoloration	NO	16. Drums	NO
5. Protruding Pipes	NO	12. Pumps, Dispensers	NO	17. Pipelines	NO
6. Depressions, Mounding or Soil Piles	NO				
7. Storage Tanks: above ground or Propane	YES	18. Non-Petroleum Chemical Use/Storage	NO		

### DESCRIPTION of YES RESPONSES FROM ABOVE

7) Two propane tanks west side of the property.

02/14/2013
Page 153 of 167

<b>Illinois High Speed Rail (HSR) Tier 2</b>	
<b>Property ID #</b>	<b>22-17</b>
<b>Site Address/Location:</b>	On Heaton Street between Railroad & Mayo Streets, Nilwood, IL
<b>History Summary:</b>	Sanborn Maps: No map coverage was available for this site.
	Aerial Photos: 1939, 1956, 1975, 1993, 1998, 2004 & 2010 At scale of aerals it is difficult to make out specific details but site is located in a mature community. Site appears to be vacant in 1939 and 1956 aerals residence appears to be in place since 1975.
	Historical Topos: 1924, 1926 1931, 1979 and 1998 No additional details noted.
	Property Plat Maps: 1875, 1930, 1973 and 2000 A review of historical plat maps showed this site located within an incorporated area on all maps.
<b>Regulatory Summary:</b>	None identified.
<b>Data gap(s)</b>	No Sanborn Map coverage of site; the date of first development could not be determined
<b>RECs:</b>	None identified.
<b>de minimis conditions:</b>	pre-1979 structures may contain LBP and/or ACMs; propane tank (no indications of spillage)

## Illinois High Speed Rail (HSR) Tier 2

AERIAL SHEET #/ FIELD ID #: 22-18	Property ID:	22-18
LOCATION: Nilwood	Site Address:	On Heaton St. Bet Chestnut and Dubois Streets
SITE USE: Commercial Industrial	Site Occupant:	
Date/Time Field	10-23-12	Surveyed By: VH
Direction From Rail Corridor: West		Page 1 of 2

### PROPERTY DESCRIPTION

This property is consist of one story metal building. Noted three PVC monitoring wells above ground on east side of the building.



### VISUAL EVIDENCE of ANY of the FOLLOWING:

1. Stained soil, pavement	NO	8. Transformers	NO	13. Pits	NO
2. Solid waste other Than Dumpsters	NO	9. Monitoring Wells	YES	14. Spills	NO
3. Lagoons/Surface Impoundments	NO	10. Stressed Vegetation	NO	15. Filling	NO
4. Unusual Noxious Odors	NO	11. Water Discoloration	NO	16. Drums	NO
5. Protruding Pipes	NO	12. Pumps, Dispensers	NO	17. Pipelines	NO
6. Depressions, Mounding or Soil Piles	NO				
7. Storage Tanks: above ground or Propane	YES	18. Non-Petroleum Chemical Use/Storage	NO		

### DESCRIPTION of YES RESPONSES FROM ABOVE

7) One above ground storage tank in front of building.  
 9) Three monitoring wells on east side of the building.

02/14/2013
Page 155 of 167

<b>Illinois High Speed Rail (HSR) Tier 2</b>	
<b>Property ID #</b>	<b>22-18</b>
<b>Site Address/Location:</b>	On Heaton Street between Chestnut & Dubois Streets, Nilwood, Il
<b>History Summary:</b>	Sanborn Maps: No map coverage was available for this site.
	Aerial Photos: 1939, 1956, 1975, 1993, 1998, 2004 & 2010 At scale of aerials it is difficult to make out specific details but site is located in a mature community.
	Historical Topos: 1924, 1926 1931, 1979 and 1998 No additional details noted.
	Property Plat Maps: 1875, 1930, 1973 and 2000 A review of historical plat maps showed this site located within an incorporated area on all maps.
<b>Regulatory Summary:</b>	None identified.
<b>Data gap(s)</b>	No Sanborn Map coverage of site; the date of first development could not be determined; could not determine details relating to commercial use of site; unable to determine conditions related to monitoring wells on site
<b>RECs:</b>	monitor well noted on site.
<b>de minimis conditions:</b>	pre-1979 structures may contain LBP and/or ACMs; propane tank (no indications of spillage)



## Illinois High Speed Rail (HSR) Tier 2

AERIAL SHEET #/ FIELD ID # : 22-19	Property ID:	22-19
LOCATION: Nilwood	Site Address:	On Heaton St. Bet Dubois and Braley.
SITE USE: Vacant Land	Site Occupant:	
Date/Time Field	10-23-12	Surveyed By: VH
Direction From Rail Corridor: West		Page 1 of 2

### PROPERTY DESCRIPTION

Grass-covered area.



### VISUAL EVIDENCE of ANY of the FOLLOWING:

1. Stained soil, pavement	NO	8. Transformers	NO	13. Pits	NO
2. Solid waste other Than Dumpsters	NO	9. Monitoring Wells	NO	14. Spills	NO
3. Lagoons/Surface Impoundments	NO	10. Stressed Vegetation	NO	15. Filling	NO
4. Unusual Noxious Odors	NO	11. Water Discoloration	NO	16. Drums	NO
5. Protruding Pipes	NO	12. Pumps, Dispensers	NO	17. Pipelines	NO
6. Depressions, Mounding or Soil Piles	NO				
7. Storage Tanks: above ground or Propane	NO	18. Non-Petroleum Chemical Use/Storage	NO		

### DESCRIPTION of YES RESPONSES FROM ABOVE

02/14/2013
Page 157 of 167

<b>Illinois High Speed Rail (HSR) Tier 2</b>	
<b>Property ID #</b>	<b>22-19</b>
<b>Site Address/Location:</b>	On Heaton Street between Dubois & Braley Streets, Nilwood, Il
<b>History Summary:</b>	Sanborn Maps: No map coverage was available for this site.
	Aerial Photos: 1939, 1956, 1975, 1993, 1998, 2004 & 2010 At scale of aerals it is difficult to make out specific details but site is located in a mature community and appears to have been vacant in all photos.
	Historical Topos: 1924, 1926 1931, 1979 and 1998 No additional details noted.
	Property Plat Maps: 1875, 1930, 1973 and 2000 A review of historical plat maps showed this site located within an incorporated area on all maps.
<b>Regulatory Summary:</b>	None identified.
<b>Data gap(s)</b>	No Sanborn Map coverage of site
<b>RECs:</b>	None identified.
<b><i>de minimis conditions:</i></b>	None identified.

## Illinois High Speed Rail (HSR) Tier 2

AERIAL SHEET #/ FIELD ID # : 22-20	Property ID:	22-20
LOCATION: Nilwood	Site Address:	NEc of Judd and Morean Street
SITE USE: Residence - Single Family	Site Occupant:	
Date/Time Field	10-24-12	Surveyed By: VH
Direction From Rail Corridor: West		Page 1 of 2

### PROPERTY DESCRIPTION

This site consist of a single family home attached garage and a vacant lot west of the property.



### VISUAL EVIDENCE of ANY of the FOLLOWING:

1. Stained soil, pavement	NO	8. Transformers	NO	13. Pits	NO
2. Solid waste other Than Dumpsters	NO	9. Monitoring Wells	NO	14. Spills	NO
3. Lagoons/Surface Impoundments	NO	10. Stressed Vegetation	NO	15. Filling	NO
4. Unusual Noxious Odors	NO	11. Water Discoloration	NO	16. Drums	NO
5. Protruding Pipes	NO	12. Pumps, Dispensers	NO	17. Pipelines	NO
6. Depressions, Mounding or Soil Piles	NO				
7. Storage Tanks: above ground or Propane	YES	18. Non-Petroleum Chemical Use/Storage	NO		

### DESCRIPTION of YES RESPONSES FROM ABOVE

7) Propane gas tank east of the yard.

02/14/2013
Page 159 of 167

<b>Illinois High Speed Rail (HSR) Tier 2</b>	
<b>Property ID #</b>	<b>22-20</b>
<b>Site Address/Location:</b>	20 Morean Street (NEc of Judd & Morean), Nilwood, Il
<b>History Summary:</b>	Sanborn Maps: No map coverage was available for this site.
	Aerial Photos: 1939, 1956, 1975, 1993, 1998, 2004 & 2010 At scale of aerials it is difficult to make out specific details but site is located in a mature community and appears to have some kind of structure on site in all photos.
	Historical Topos: 1924, 1926 1931, 1979 and 1998 No additional details noted.
	Property Plat Maps: 1875, 1930, 1973 and 2000 A review of historical plat maps showed this site located within an incorporated area on all maps.
<b>Regulatory Summary:</b>	None identified.
<b>Data gap(s)</b>	No Sanborn Map coverage of site; unable to determine original construction date of improvements on site.
<b>RECs:</b>	None identified.
<b>de minimis conditions:</b>	pre-1979 structures may contain LBP and/or ACMs; propane tank (no indications of spillage)

## Illinois High Speed Rail (HSR) Tier 2

AERIAL SHEET #/ FIELD ID # : 22-09	Property ID: <span style="border: 1px solid black; padding: 2px;">22-21</span>
LOCATION: Nilwood	Site Address: <span style="border: 1px solid black; padding: 2px;">South of Site 22-09 to Braley Road, Nilwood, IL</span>
SITE USE: Vacant Land	Site Occupant:
Date/Time Field <span style="border: 1px solid black; padding: 2px;">10-23-12</span>	Surveyed By: VH
Direction From Rail Corridor: East	Page 1 of 2

### PROPERTY DESCRIPTION

Site is a vacant parcel. site appears to have previously been occupied by small shed type structures.



### VISUAL EVIDENCE of ANY of the FOLLOWING:

1. Stained soil, pavement	NO	8. Transformers	NO	13. Pits	NO
2. Solid waste other Than Dumpsters	NO	9. Monitoring Wells	NO	14. Spills	NO
3. Lagoons/Surface Impoundments	NO	10. Stressed Vegetation	NO	15. Filling	NO
4. Unusual Noxious Odors	NO	11. Water Discoloration	NO	16. Drums	NO
5. Protruding Pipes	NO	12. Pumps, Dispensers	NO	17. Pipelines	NO
6. Depressions, Mounding or Soil Piles	NO				
7. Storage Tanks: above ground or Propane	NO	18. Non-Petroleum Chemical Use/Storage	NO		

### DESCRIPTION of YES RESPONSES FROM ABOVE

02/14/2013
Page 161 of 167

<b>Illinois High Speed Rail (HSR) Tier 2</b>	
<b>Property ID #</b>	<b>22-21</b>
<b>Site Address/Location:</b>	South of Site 22-09 to Braley Road , Nilwood, Il
<b>History Summary:</b>	Sanborn Maps: No map coverage was available for this site.
	Aerial Photos: 1939, 1956, 1975, 1993, 1998, 2004 & 2010 At scale of aerials it is difficult to make out specific details but site is located in a mature community. Site is currently vacant but aerials suggest that there have been various shed type buildings on site.
	Historical Topos: 1924, 1926 1931, 1979 and 1998 No additional details noted.
	Property Plat Maps: 1875, 1930, 1973 and 2000 A review of historical plat maps showed this site located within an incorporated area on all maps.
<b>Regulatory Summary:</b>	None identified.
<b>Data gap(s)</b>	No Sanborn Map coverage of site
<b>RECs:</b>	None identified.
<b>de minimis conditions:</b>	pre-1979 structures may have contain LBP and/or ACMs

## **ADJOINING/NEARBY SITES**

GSI has reviewed the regulatory records included in the FirstSearch Environmental Linear Report in order to determine if there are any adjoining or nearby properties included in the documented federal or Illinois State environmental database records that should be considered to be a possible REC and none were identified. Please refer to the FirstSearch Report included in Appendix C for complete citations for these databases and dates of the regulatory databases. Regulatory records for the Project Site parcels have been discussed in the previous section.

## **ORPHAN SITES**

The following sites that may be in the project area, as reported in the FirstSearch report, appear on regulatory databases, and regulatory information was reviewed for these sites, but these sites could not be located. The information provided in the FirstSearch report and readily available regulatory records reviewed online did not contain sufficient information to determine the facility/incident location. Regulatory files for orphan sites were only reviewed if, in the judgment of the project manager, the site had a reasonable probability of being in the project area. Other orphan sites, not listed below, may be present in the project area as well.

<b>Name</b>	<b>Address</b>	<b>Data Source (ID #)</b>
Macoupin Service Co,	Bissel Street, Virden	RCRA (ILD000666248)
Virden Microwave Station	"GMandO RAILROAD and LOUD", Virden	UST (5021537)

## **CONCLUSIONS**

### **(1) RECs were identified at the following sites along the project:**

- Site 1: Tier2/Girard Siding UPR Corridor from MP 205.75 to 214.52. Past use as rail line could have resulted in spills or releases of chemicals, petroleum products or hazardous materials on site, possibility exists for presence of creosote treated railroad ties; included on regulatory data base and documented LUST; possible presence of lead based paint (LBP) and asbestos containing materials (ACM) on the signal/switch boxes and other structures built before 1979.
- Site 07-02: Vacant Land. Unable to determine any particulars related to past mining operations at the south end of the site; possible creosote railroad ties from past rail operations on site.
- Site 08-02: Transportation. Included on regulatory data base and documented LUST; possible creosote railroad ties from past rail operations on site.
- Site 08-03: Spartan Redi Mix. AGST of unknown product on site; OSFM documented 1,000 gasoline UST abandoned on site; misc. scattered debris and fill scattered on site; pre-1979 structures may contain LBP and/or ACMs.
- Site 08-04: Virden Grain Elevator. AGST of unknown product on site; included on USEAP RCRA database; misc. debris and fill materials scattered on site. Pre-1979 structures may contain LBP and/or ACMs; Transformer adjoining site with no indication of spillage.

- Site 08-06: Commercial Industrial. Several large AGSTs of unknown products on site; pre-1979 structures may contain LBP and/or ACMs; agricultural use of herbicides/pesticides prior to development.
- Site 09-01: Repair shop. Facility appears to have been used as a repair shop which means possibility exists for presence of chemicals and/or petroleum products from site activities; agricultural use of herbicides/pesticides; pre-1979 structures may contain LBP and/or ACMs.
- Site 09-04: Transportation. Masterson Road, Virden. Adjoining residence was noted to have drums of unknown product staged near roadway.
- Site 09-05: Transportation. Unable to determine particulars related oil tanks that are known to have been present on site; unable to determine any particulars related to past mining operations at the south end of the site; possible creosote railroad ties from past rail operations on site; natural gas pipeline.
- Site 09-07: Residential Dwelling. Presence of drum of unknown product; pre-1979 structures may contain LBP and/or ACMs; transformer adjoining residences with no indication of spillage.
- Site 09-10: Flowers Inc. Presence of drums of unknown products; former UST; pre-1979 structures may contain LBP and/or ACMs.
- Site 10-01: Truss/Slater. Presence of numerous drums of unknown products; 1 pump/dispenser on site associated w/ a diesel AGST and several old, rusted AGSTs of unknown products observed on site; agricultural use of herbicides/pesticides prior to development; transformer on site with no indication of spillage; pre-1979 structures may contain LBP and/or ACMs; natural gas pipeline.
- Site 11-03: Vacant Land. Past use as rail line could have resulted in spills or releases of chemicals, petroleum products or hazardous materials on site; pre-1979 structures may contain LBP and/or ACMs; possible creosote railroad ties from past rail operations on site.
- Site 11-04: Vacant Land/Farm House. Past mining operations at or near the pond area; potential filling/ excavating operations at site near the pond area; pre-1979 structures may contain LBP and/or ACMs; agricultural use of herbicides/pesticides.
- Site 12-01: BNSF RR. Railroad switch/signal boxes which may contain batteries and metals; past use as rail line could have resulted in spills or releases of chemicals, petroleum products or hazardous materials on site; unable to document conditions related to USEPA/ERNS listing of site; possible creosote railroad ties from past and current rail operations on site.
- Site 15-01: Auto Shop. Two (2) pipes of unidentified use observed on site; pre-1979 structures may contain LBP and/or ACMs; transformer on site with no indication of spillage; natural gas pipeline.
- Site 15-03: LRM Concrete. Presence of drums of unknown products; past use as rail line could have resulted in spills or releases of chemicals, petroleum products or hazardous materials on site; presence of AGST(s); misc debris and equipment scattered on site; pre-1979 structures may contain LBP and/or ACMs.
- Site 15-04: Vacant Land. Scattered debris dumped on site; pre-1979 structures may have contained LBP and/or ACMs.
- Site 16-01: Girard Grain Elevator. Apparent chemical use on site; AGST on site; pre-1979 structures may have contained LBP and/or ACMs.
- Site 16-02: Kruse Enterprises. Presence of drums of unknown products; use of site as an auto repair/service facility indicates the presence of vehicular fluids and petroleum



products on site; past use of site as a brick and tile manufacturer; fill materials scattered on site; pre-1979 structures may have contained LBP and/or ACMs.

- Site 16-03: Residential Dwelling. Presence of drums of unknown products; use of site as a former electrical substation indicates potential presence of PCBs related to former transformers on site; pre-1979 structures may have contained LBP and/or ACMs.
- Site 16-04: Girard Township Road District/Relief Office. Former USTs on site may have impacted subsurface conditions; two AGSTs on site; misc. aggregate stored on site; pre-1979 structures may contain LBP and/or ACMs.
- Site 16-SE: Vacant Land. Unknown conditions related to past filling operations at site; agricultural use of herbicides/pesticides.
- Site 17-04: Vacant Land. Misc. dumping of asphalt piles at north end of site; dirt road that accesses propane tank north of Greenridge Road appears to have oil staining present and distressed vegetation.
- Site 17-05: Vacant Land. Former coal mining operations and dumping near south end of site may have impacted it; agricultural use of herbicides/pesticides.
- Site 19-01: Vacant Land. Former coal mining operations and dumping near south end of site may have impacted it.
- Site 22-02: Mobile Home. If site used as a former automotive service facility, site may be impacted from use or disposal of automotive fluids; pre-1979 structures may contain LBP and/or ACMs.
- Site 22-04: Residential Dwelling. Presence of drums of unknown products; pre-1979 structures may contain LBP and/or ACMs.
- Site 22-06: Nilwood Village Hall. Presence of former UST(s) could not be determined; pre-1979 structures may contain LBP and/or ACMs.
- Site 22-08: UPRR Tracks. Railroad switch/signal box which may contain batteries and metals; Pre-1979 structures may contain LBP and/or ACMs; transformer adjoining site with no indication of spillage.
- Site 22-15: Nilwood Fire Department. Protruding pipes; drum of unknown product; pre-1979 structures may contain LBP and/or ACMs.

**(2) *de minimis* conditions were identified at the following sites along the project:**

- Site 06-03: Residential Dwelling. Agricultural use of herbicides/pesticides.
- Site 06-04: Vacant Land. Agricultural use of herbicides/pesticides.
- Site 06-05: Vacant Land. Agricultural use of herbicides/pesticides.
- Site 07-01: Residential Dwelling. Potential ACM and LBP.
- Site 08-01: Transportation. Possible creosote railroad ties from past rail operations on site.
- Site 08-05: Residential Dwelling. Pre-1979 structures may contain LBP and/or ACMs; transformer adjoining site with no indication of spillage.
- Site 09-02: Residential Dwelling. Agricultural use of herbicides/ pesticides.
- Site 09-03: Residential Dwelling. Agricultural use of herbicides/pesticides.
- Site 09-06: FCC. Agricultural use of herbicides/pesticides prior to development.
- Site 09-08: Residential Dwelling. Pre-1979 structures may contain LBP and/or ACMs.
- Site 09-09: Residential Dwelling. Pre-1979 structures may contain LBP and/or ACMs
- Site 09-11: Residential Dwelling. Pre-1979 structures may contain LBP and/or ACMs.
- Site 09-12: Ameren of Illinois. Pre-1979 structures may contain LBP and/or ACMs; transformer on site with no indication of spillage.

- Site 09-13: Vacant Land. Agricultural use of herbicides/pesticides.
- Site 10-02: Agricultural. Agricultural use of herbicides/pesticides.
- Site 11-01: Central Illinois Public Service Co. Agricultural use of herbicides/pesticides prior to development; pre-1979 structures may contain LBP and/or ACMs; transformer on site with no indication of spillage.
- Site 11-02: Residence/Agricultural. Agricultural use of herbicides/pesticides prior to development; pre-1979 structures may contain LBP and/or ACMs.
- Site 13-01: Vacant Land. Agricultural use of herbicides/pesticides.
- Site 13-02: Recreational. Agricultural use of herbicides/pesticides.
- Site 16-SW: Vacant Land. Agricultural use of herbicides/pesticides.
- Site 17-01: Vacant Land. Agricultural use of herbicides/pesticides.
- Site 17-02: Vacant Land. Agricultural use of herbicides/pesticides.
- Site 17-03: Residence/Agricultural. Agricultural use of herbicides/pesticides; pre-1979 structures may contain LBP and/or ACMs.
- Site 19-02: Vacant Land. Agricultural use of herbicides/pesticides.
- Site 22-01: Residential Dwelling. Pre-1979 structures may contain LBP and/or ACMs.
- Site 22-03: Nilwood Post Office. Pre-1979 structures may contain LBP and/or ACMs.
- Site 22-05: Cabinet shop. Pre-1979 structures may contain LBP and/or ACMs; transformer adjoining site with no indication of spillage.
- Site 22-09: Residential Dwelling. Pre-1979 structures may contain LBP and/or ACMs.
- Site 22-10: Residential Dwelling. Pre-1979 structures may contain LBP and/or ACMs transformer adjoining site with no indication of spillage.
- Site 22-11: Residential Dwelling. Pre-1979 structures may contain LBP and/or ACMs.
- Site 22-12: Residential Dwelling. Pre-1979 structures may contain LBP and/or ACMs.
- Site 22-13: Residential Dwelling. Pre-1979 structures may contain LBP and/or ACMs.
- Site 22-13A: Vacant Land. Pre-1979 structures may have contained LBP and/or ACMs.
- Site 22-14: Storage Facility. Pre-1979 structures may contain LBP and/or ACMs.
- Site 22-16: Nilwood Grain Elevator. Pre-1979 structures may contain LBP and/or ACMs; transformer on site with no indication of spillage.
- Site 22-17: Residential Dwelling. Pre-1979 structures may contain LBP and/or ACMs.
- Site 22-20: Residential Dwelling. Pre-1979 structures may contain LBP and/or ACMs.

**(3) No RECs or *de minimis* conditions were identified at the following site along the project:**

- Site 15-02: NWc of RR tracks and Center Street, Girard. Vacant Land.

**(4) The following properties were identified that appear on environmental databases and that are adjoining/nearby, but not along, the project:**

- None identified

**(5) The areas where coal mining has occurred are generally undermined by the room-and-pillar method, and therefore may be subject to subsidence.**

**(6) For the purpose of this report, the following are considered to be *de minimis* conditions:**

- Normal use of lead-based paint (LBT) on exteriors and interiors of building and structures.
- Use of asbestos-containing materials in building construction.
- Transformers in normal use, unless the transformers were observed to be leaking, appear on an environmental regulatory list, or were otherwise determined to pose a hazard not related to normal use.
- Agricultural use of pesticides and herbicides. In addition, most land in Illinois was under agricultural use prior to its conversion to residential, industrial, or commercial development. Pesticides both regulated and otherwise, may have been used throughout the project area at any time. Unless specifically discussed elsewhere in this report, no information regarding past pesticide use that would be subject to enforcement action was located for this project, and such use is considered a *de minimis* condition.

## **ENDORSEMENTS**

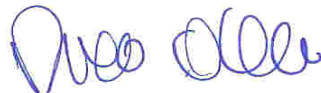


Office Manager: \_\_\_\_\_

Andrew J. Ptak, P.E.

DATE: \_\_\_\_\_

2/15/13



Vice President: \_\_\_\_\_

Dixon O'Brien, P.E.  
License #062-42196

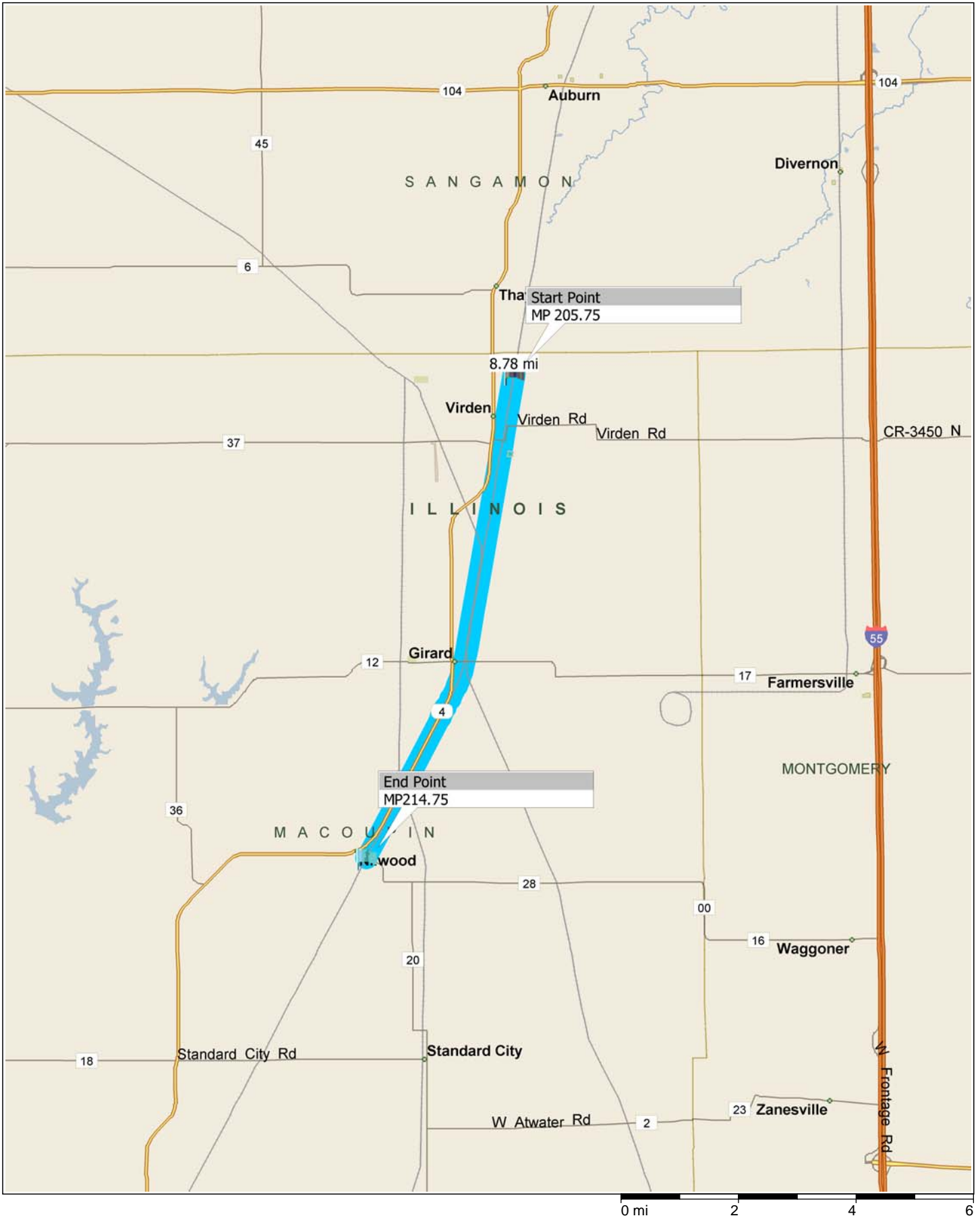
DATE: \_\_\_\_\_

2/15/13

**APPENDIX A**

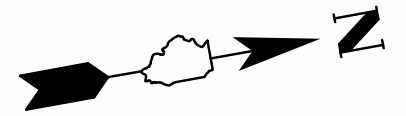
**FIGURES AND ESR SHEETS**

FIGURE 1: Illinois HSR Tier 2-Girard Siding Map










Copyright © and (P) 1988–2009 Microsoft Corporation and/or its suppliers. All rights reserved. <http://www.microsoft.com/streets/>  
Certain mapping and direction data © 2009 NAVTEQ. All rights reserved. The Data for areas of Canada includes information taken with permission from Canadian authorities, including: © Her Majesty the Queen in Right of Canada, © Queen's Printer for Ontario. NAVTEQ and NAVTEQ ON BOARD are trademarks of NAVTEQ. © 2009 Tele Atlas North America, Inc. All rights reserved. Tele Atlas and Tele Atlas North America are trademarks of Tele Atlas, Inc. © 2009 by Applied Geographic Systems. All rights reserved.

South of Thayer



Approximate Start of Girard Siding  
@ MP 205.75

**LEGEND**

-  ESR LIMITS
-  EXISTING RAILROAD BASELINE
-  EXISTING RIGHT-OF-WAY
-  PROPOSED RIGHT-OF-WAY
-  PROPOSED EASEMENT
-  MILEPOST MARKER WITH STATION
-  STRUCTURE **X-Start Point**

**SITE ID#**

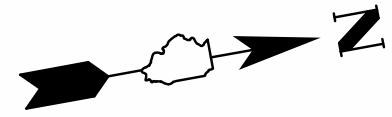
**203**



**KNIGHT**  
Engineers & Architects

DESIGNED	JER	REVISED	-
DRAWN	KES	REVISED	-
CHECKED	JER	REVISED	-
DATE	04/19/2012	REVISED	-

Virden



**LEGEND**

- ESR LIMITS
- EXISTING RAILROAD BASELINE
- EXISTING RIGHT-OF-WAY
- PROPOSED RIGHT-OF-WAY
- PROPOSED EASEMENT
- MILEPOST MARKER WITH STATION
- STRUCTURE

**SITE ID#**



**KNIGHT**  
Engineers & Architects

DESIGNED	JER	REVISED	-
DRAWN	KES	REVISED	-
CHECKED	JER	REVISED	-
DATE	04/19/2012	REVISED	-

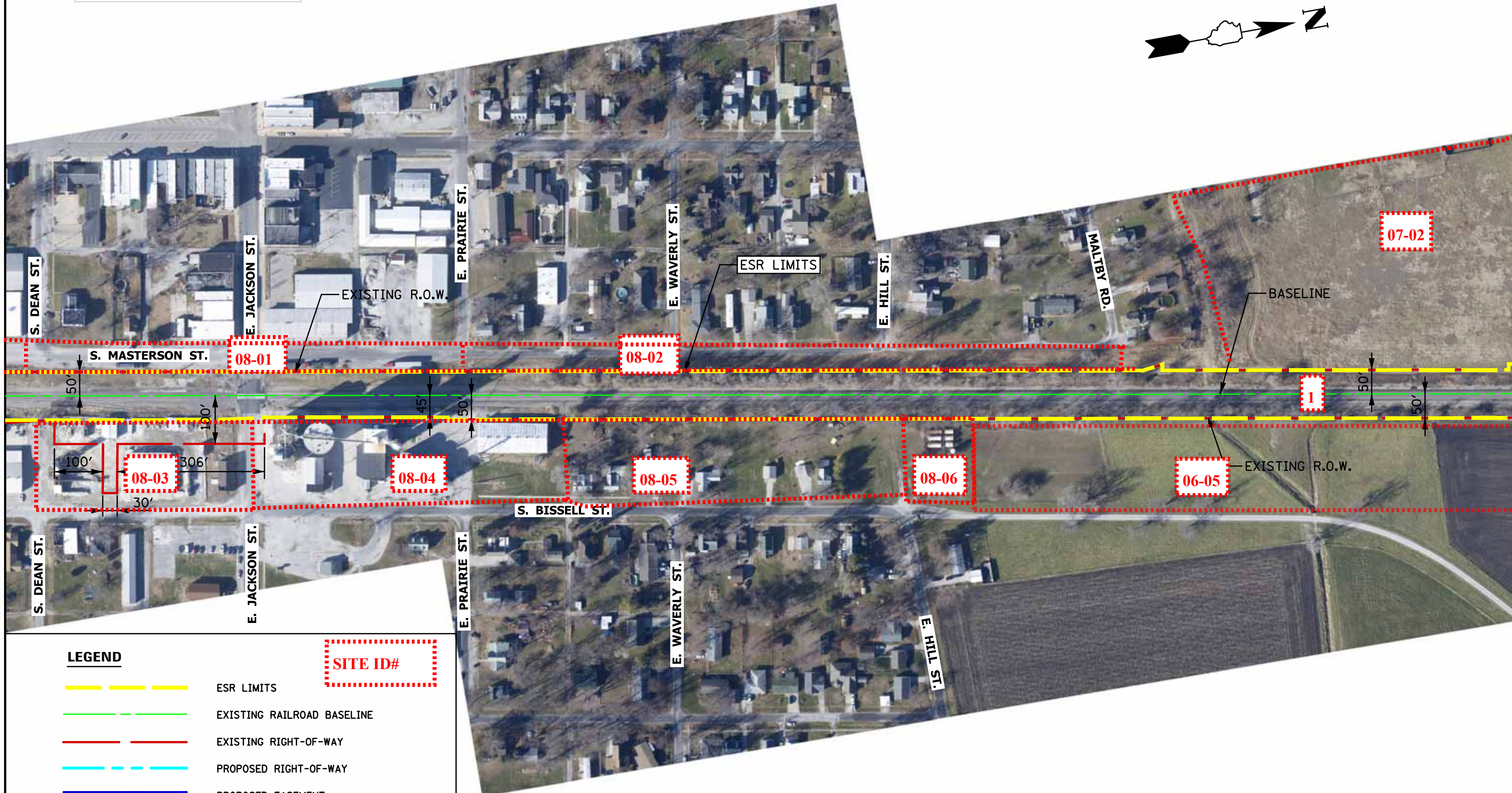
**ENVIRONMENTAL SURVEY REQUEST LIMITS**

COUNTY \_\_\_\_\_ STA. \_\_\_\_\_ TO STA. \_\_\_\_\_






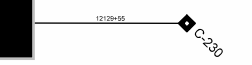

**7 50**

SHEET OF SHEETS

Virden



**LEGEND**

-  ESR LIMITS
-  EXISTING RAILROAD BASELINE
-  EXISTING RIGHT-OF-WAY
-  PROPOSED RIGHT-OF-WAY
-  PROPOSED EASEMENT
-  MILEPOST MARKER WITH STATION
-  STRUCTURE

**SITE ID#**



**KNIGHT**  
Engineers & Architects

DESIGNED	JER	REVISED	-
DRAWN	KES	REVISED	-
CHECKED	JER	REVISED	-
DATE	04/19/2012	REVISED	-

**ENVIRONMENTAL SURVEY REQUEST LIMITS**

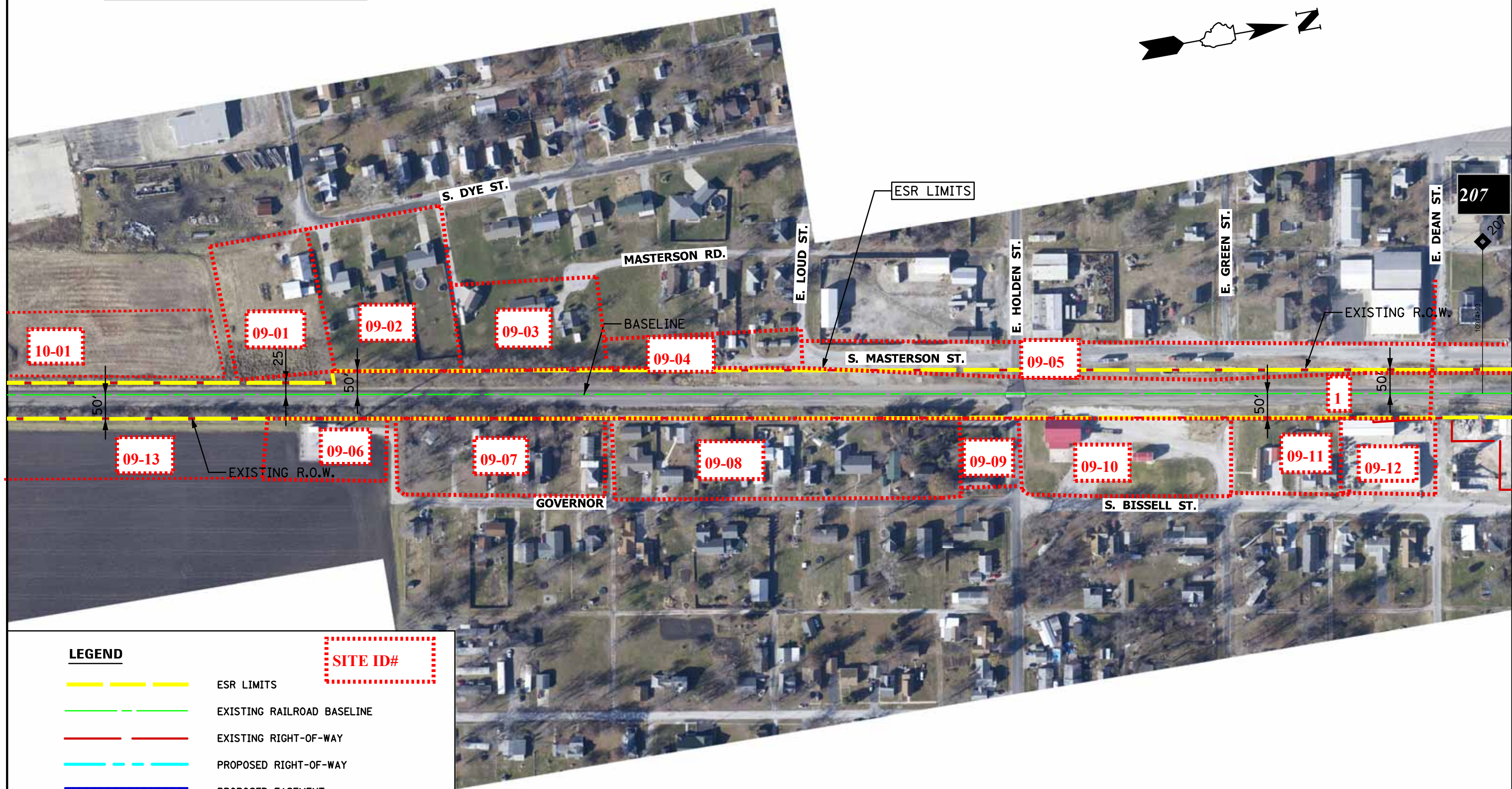
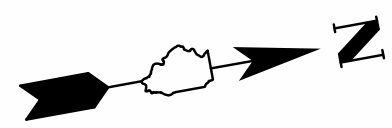
COUNTY \_\_\_\_\_ STA. \_\_\_\_\_ TO STA. \_\_\_\_\_

**8 50**

SHEET OF SHEETS



Virden



**LEGEND**

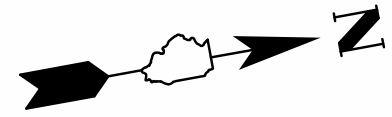
- ESR LIMITS
- EXISTING RAILROAD BASELINE
- EXISTING RIGHT-OF-WAY
- PROPOSED RIGHT-OF-WAY
- PROPOSED EASEMENT
- MILEPOST MARKER WITH STATION
- STRUCTURE

**SITE ID#**

203



<b>KNIGHT</b> Engineers & Architects	DESIGNED	JER	REVISED	-
	DRAWN	KES	REVISED	-
	CHECKED	JER	REVISED	-
	DATE	04/19/2012	REVISED	-



**LEGEND**

- ESR LIMITS
- EXISTING RAILROAD BASELINE
- EXISTING RIGHT-OF-WAY
- PROPOSED RIGHT-OF-WAY
- PROPOSED EASEMENT
- MILEPOST MARKER WITH STATION
- STRUCTURE

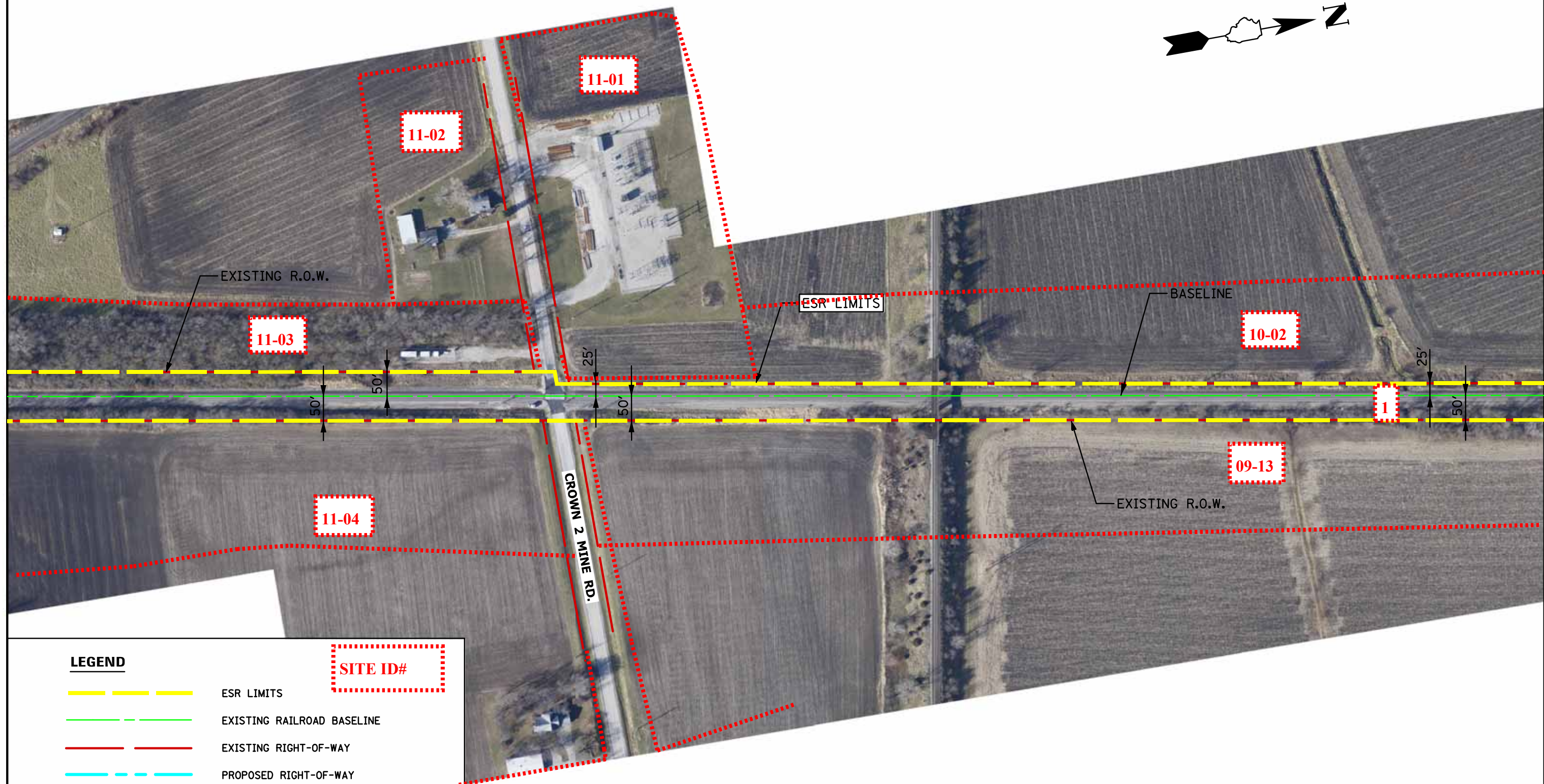
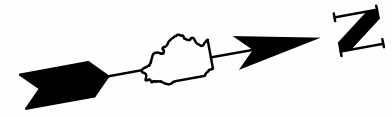
**SITE ID#**

**203**










DESIGNED	JER	REVISED	-
DRAWN	KES	REVISED	-
CHECKED	JER	REVISED	-
DATE	04/19/2012	REVISED	-

South of Virden



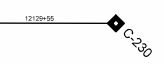
**LEGEND**

-  ESR LIMITS
-  EXISTING RAILROAD BASELINE
-  EXISTING RIGHT-OF-WAY
-  PROPOSED RIGHT-OF-WAY
-  PROPOSED EASEMENT
-  MILEPOST MARKER WITH STATION
-  STRUCTURE

**SITE ID#**



203



SCALE IN FEET

**KNIGHT**  
Engineers & Architects

DESIGNED	JER	REVISED	-
DRAWN	KES	REVISED	-
CHECKED	JER	REVISED	-
DATE	04/19/2012	REVISED	-

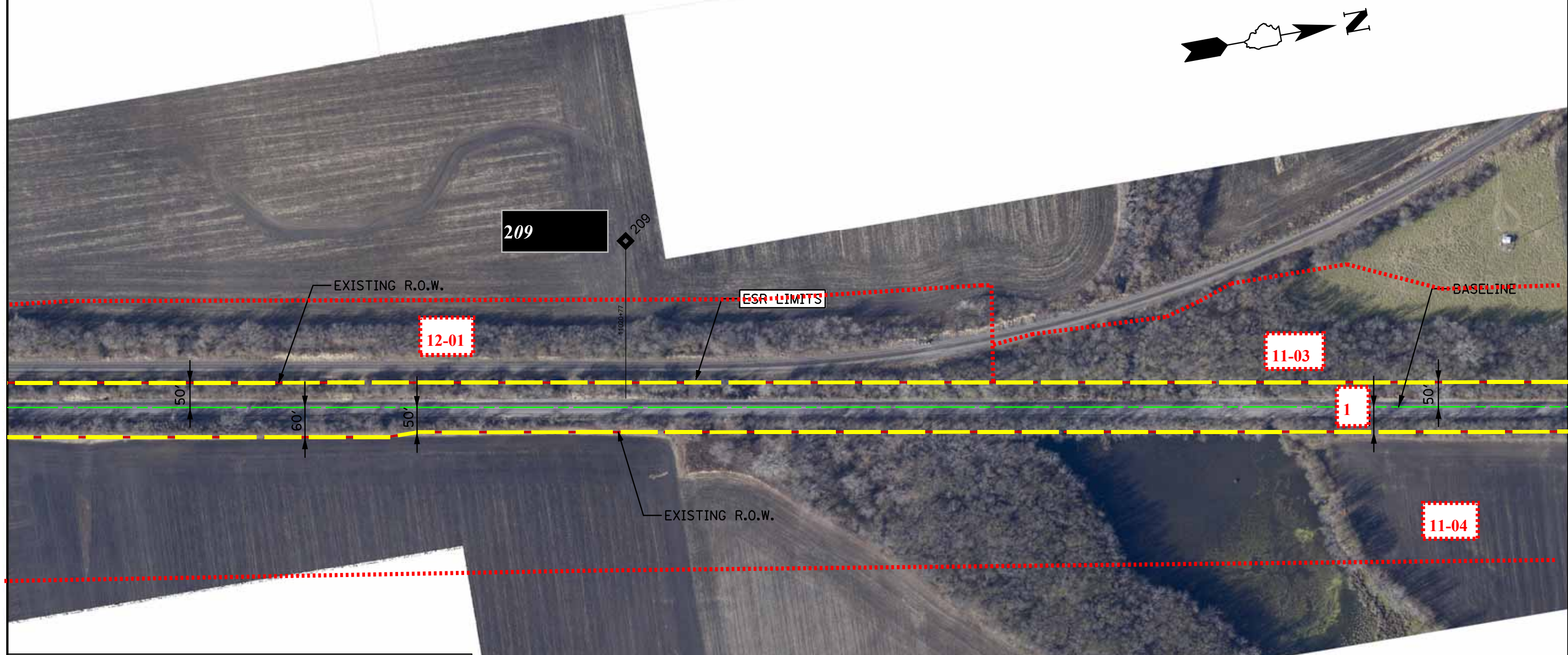
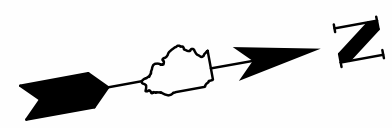
**ENVIRONMENTAL SURVEY REQUEST LIMITS**

COUNTY \_\_\_\_\_ STA. \_\_\_\_\_ TO STA. \_\_\_\_\_

**11 50**

SHEET OF SHEETS

South of Virden



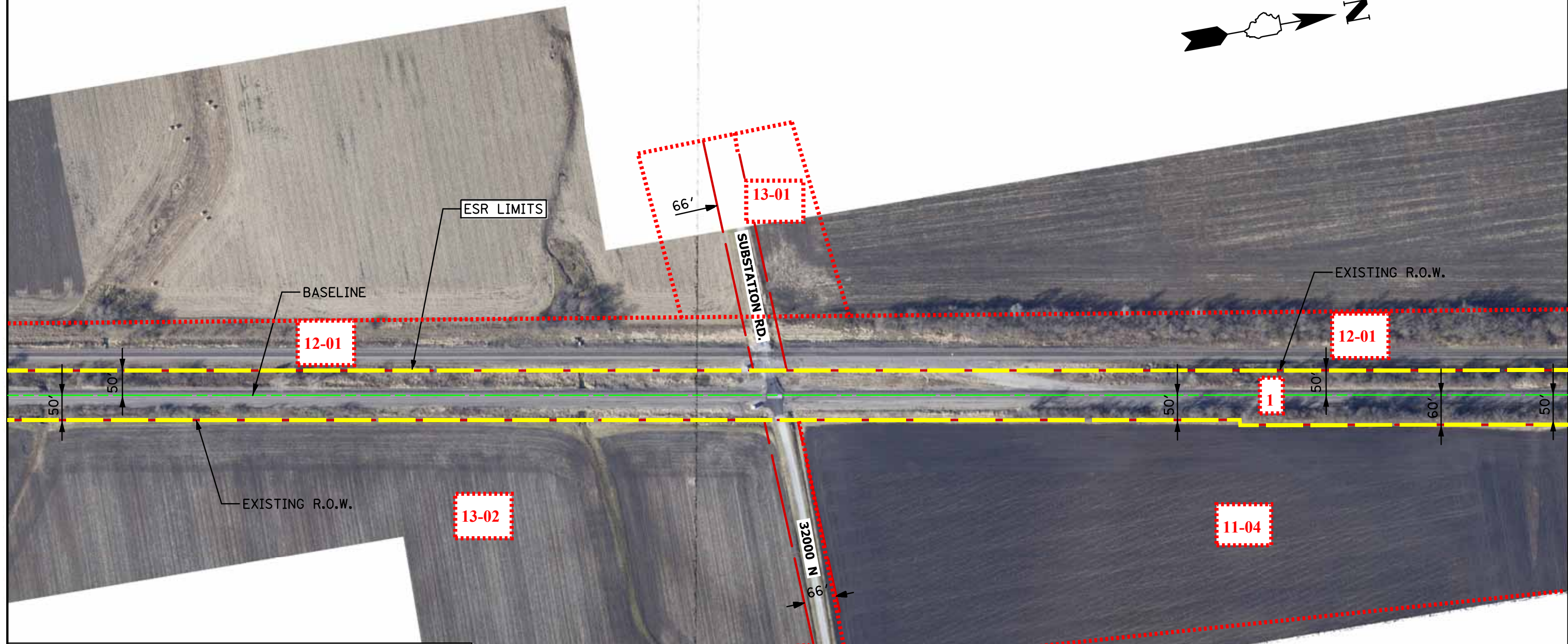
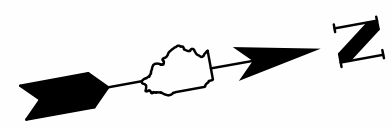
**LEGEND**

- ESR LIMITS
  - EXISTING RAILROAD BASELINE
  - EXISTING RIGHT-OF-WAY
  - PROPOSED RIGHT-OF-WAY
  - PROPOSED EASEMENT
  - MILEPOST MARKER WITH STATION
  - STRUCTURE
- SITE ID#



<b>KNIGHT</b> Engineers & Architects	DESIGNED	JER	REVISED	-
	DRAWN	KES	REVISED	-
	CHECKED	JER	REVISED	-
	DATE	04/19/2012	REVISED	-

South of Virden



**LEGEND**

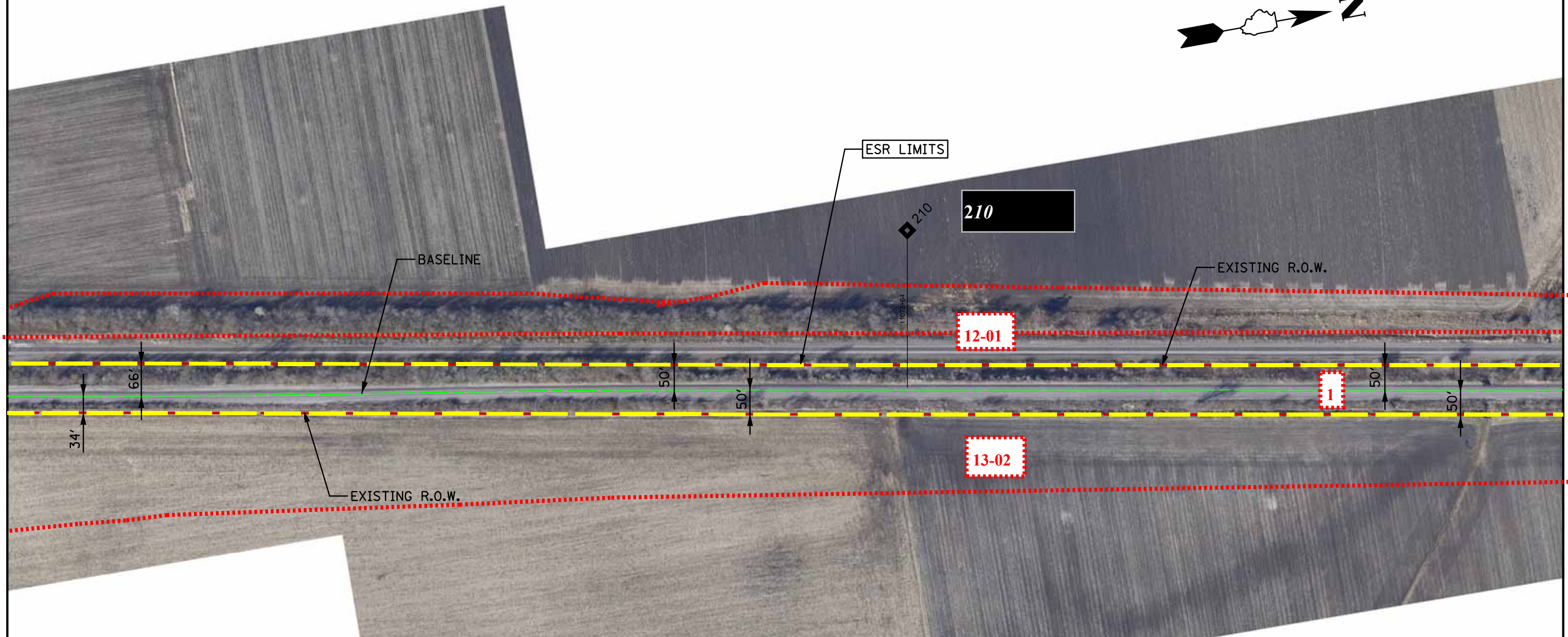
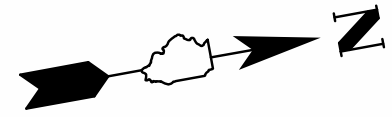
- - - ESR LIMITS
- - - EXISTING RAILROAD BASELINE
- - - EXISTING RIGHT-OF-WAY
- - - PROPOSED RIGHT-OF-WAY
- ||||| PROPOSED EASEMENT
- MILEPOST MARKER WITH STATION
- STRUCTURE

**203** - - - SITE ID#



<b>KNIGHT</b> Engineers & Architects	DESIGNED	JER	REVISED	-
	DRAWN	KES	REVISED	-
	CHECKED	JER	REVISED	-
	DATE	04/19/2012	REVISED	-

South of Virden



**LEGEND**

- ESR LIMITS
- EXISTING RAILROAD BASELINE
- EXISTING RIGHT-OF-WAY
- PROPOSED RIGHT-OF-WAY
- PROPOSED EASEMENT
- MILEPOST MARKER WITH STATION
- STRUCTURE

**SITE ID#**

203



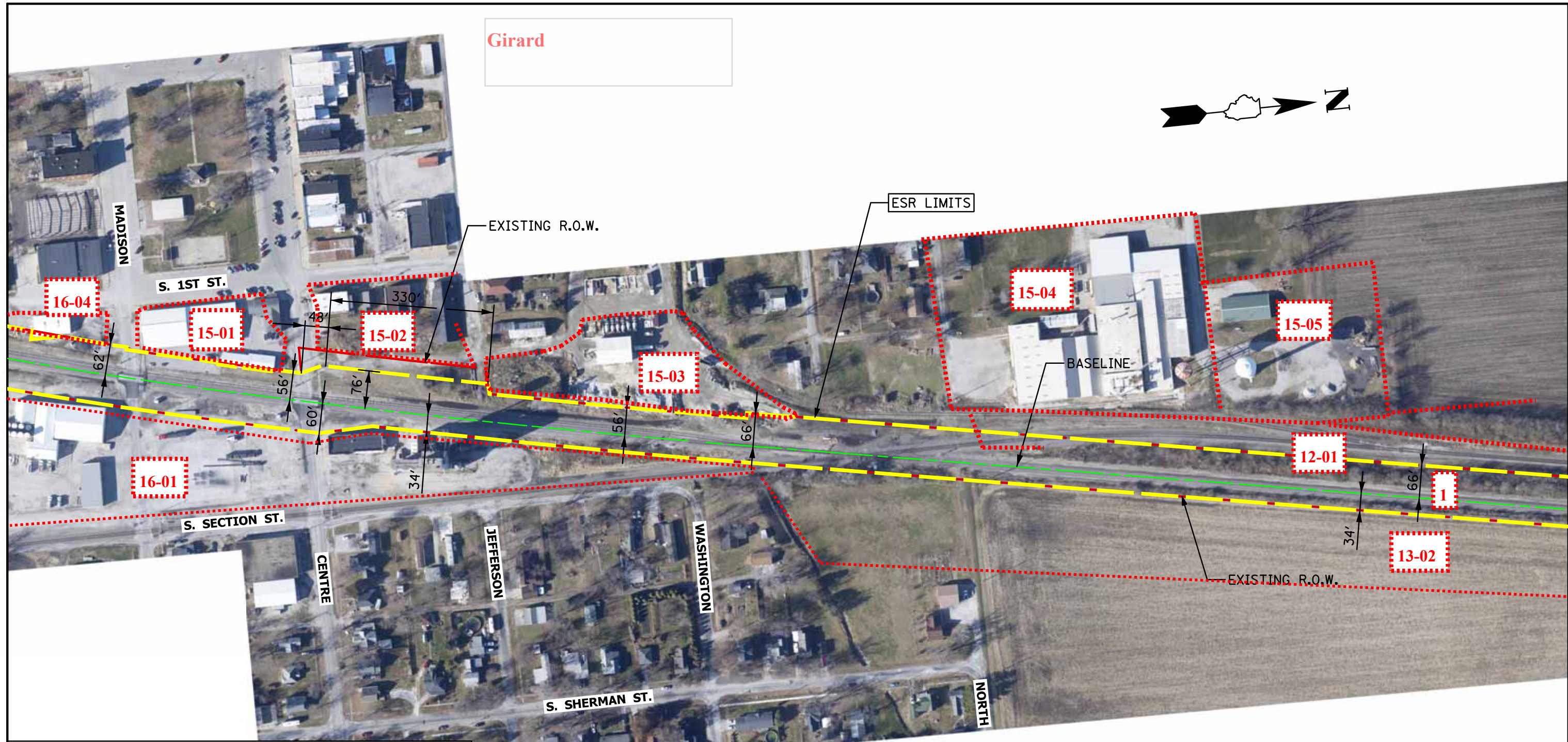
DESIGNED	JER	REVISED	-
DRAWN	KES	REVISED	-
CHECKED	JER	REVISED	-
DATE	04/19/2012	REVISED	-



**ENVIRONMENTAL SURVEY REQUEST LIMITS**

COUNTY \_\_\_\_\_ STA. \_\_\_\_\_ TO STA. \_\_\_\_\_

Girard



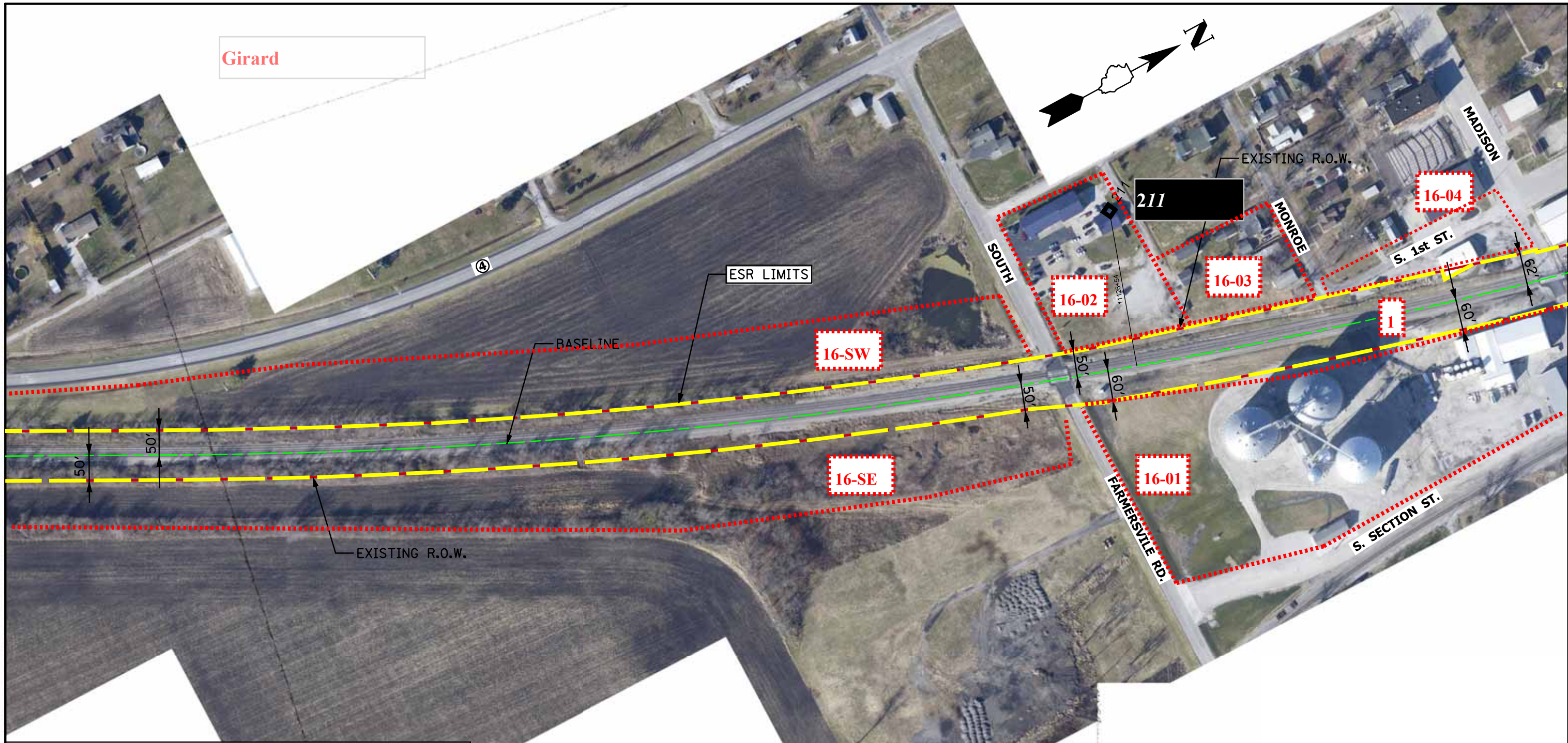
**LEGEND**

- ESR LIMITS
- EXISTING RAILROAD BASELINE
- EXISTING RIGHT-OF-WAY
- PROPOSED RIGHT-OF-WAY
- PROPOSED EASEMENT
- MILEPOST MARKER WITH STATION
- STRUCTURE

**SITE ID#**



<b>KNIGHT</b> Engineers & Architects	DESIGNED <i>JER</i>	REVISED -
	DRAWN <i>KES</i>	REVISED -
	CHECKED <i>JER</i>	REVISED -
	DATE <i>04/19/2012</i>	REVISED -



**LEGEND**

- ESR LIMITS
- EXISTING RAILROAD BASELINE
- EXISTING RIGHT-OF-WAY
- PROPOSED RIGHT-OF-WAY
- PROPOSED EASEMENT
- MILEPOST MARKER WITH STATION
- STRUCTURE

SITE ID#



**KNIGHT**  
Engineers & Architects

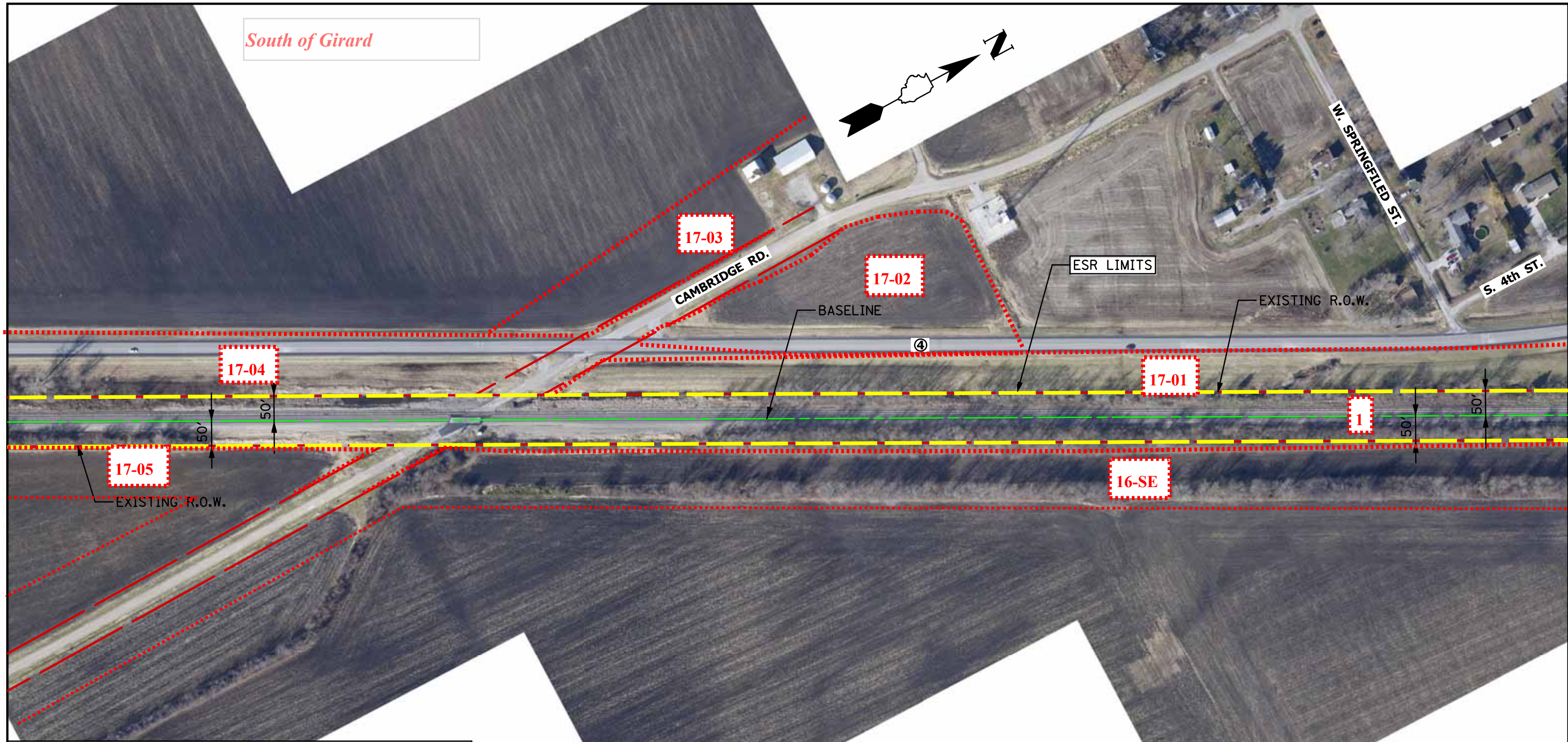
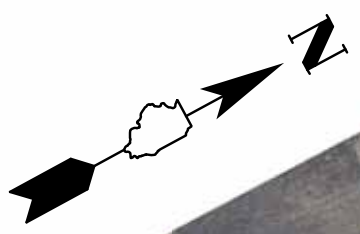
DESIGNED	JER	REVISED	-
DRAWN	KES	REVISED	-
CHECKED	JER	REVISED	-
DATE	04/19/2012	REVISED	-

**ENVIRONMENTAL SURVEY REQUEST LIMITS**

COUNTY \_\_\_\_\_ STA. \_\_\_\_\_ TO STA. \_\_\_\_\_



South of Girard



**LEGEND**

- ESR LIMITS
- EXISTING RAILROAD BASELINE
- EXISTING RIGHT-OF-WAY
- PROPOSED RIGHT-OF-WAY
- PROPOSED EASEMENT
- MILEPOST MARKER WITH STATION
- STRUCTURE

**SITE ID#**



SCALE IN FEET

**KNIGHT**  
Engineers & Architects

DESIGNED	JER	REVISED	-
DRAWN	KES	REVISED	-
CHECKED	JER	REVISED	-
DATE	04/19/2012	REVISED	-


**ENVIRONMENTAL SURVEY REQUEST LIMITS**

COUNTY \_\_\_\_\_ STA. \_\_\_\_\_ TO STA. \_\_\_\_\_

**17 50**

SHEET OF SHEETS








South of Girard



212



**LEGEND**

-  ESR LIMITS
-  EXISTING RAILROAD BASELINE
-  EXISTING RIGHT-OF-WAY
-  PROPOSED RIGHT-OF-WAY
-  PROPOSED EASEMENT
-  MILEPOST MARKER WITH STATION
-  STRUCTURE

**SITE ID#**



**KNIGHT**  
Engineers & Architects

DESIGNED	JER	REVISED	-
DRAWN	KES	REVISED	-
CHECKED	JER	REVISED	-
DATE	04/19/2012	REVISED	-

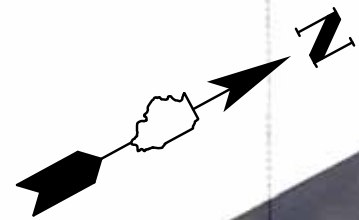
**ENVIRONMENTAL SURVEY REQUEST LIMITS**

COUNTY \_\_\_\_\_ STA. \_\_\_\_\_ TO STA. \_\_\_\_\_

**18 50**

SHEET OF SHEETS

South of Girard




**LEGEND**

- ESR LIMITS
- EXISTING RAILROAD BASELINE
- EXISTING RIGHT-OF-WAY
- PROPOSED RIGHT-OF-WAY
- PROPOSED EASEMENT
- MILEPOST MARKER WITH STATION
- STRUCTURE

**SITE ID#**



**203**



SCALE IN FEET

**KNIGHT**  
Engineers & Architects

DESIGNED	JER	REVISED	-
DRAWN	KES	REVISED	-
CHECKED	JER	REVISED	-
DATE	04/19/2012	REVISED	-


**ENVIRONMENTAL SURVEY REQUEST LIMITS**

COUNTY \_\_\_\_\_ STA. \_\_\_\_\_ TO STA. \_\_\_\_\_

**19 50**

SHEET OF SHEETS

South of Girard



**LEGEND**

- ESR LIMITS
- EXISTING RAILROAD BASELINE
- EXISTING RIGHT-OF-WAY
- PROPOSED RIGHT-OF-WAY
- PROPOSED EASEMENT
- MILEPOST MARKER WITH STATION
- STRUCTURE

**SITE ID#**

**203**


**KNIGHT**  
Engineers & Architects

DESIGNED	JER	REVISED	-
DRAWN	KES	REVISED	-
CHECKED	JER	REVISED	-
DATE	04/19/2012	REVISED	-



**ENVIRONMENTAL SURVEY REQUEST LIMITS**

South of Girard



**LEGEND**

- ESR LIMITS
- EXISTING RAILROAD BASELINE
- EXISTING RIGHT-OF-WAY
- PROPOSED RIGHT-OF-WAY
- PROPOSED EASEMENT
- MILEPOST MARKER WITH STATION
- STRUCTURE

**SITE ID#**



**203**

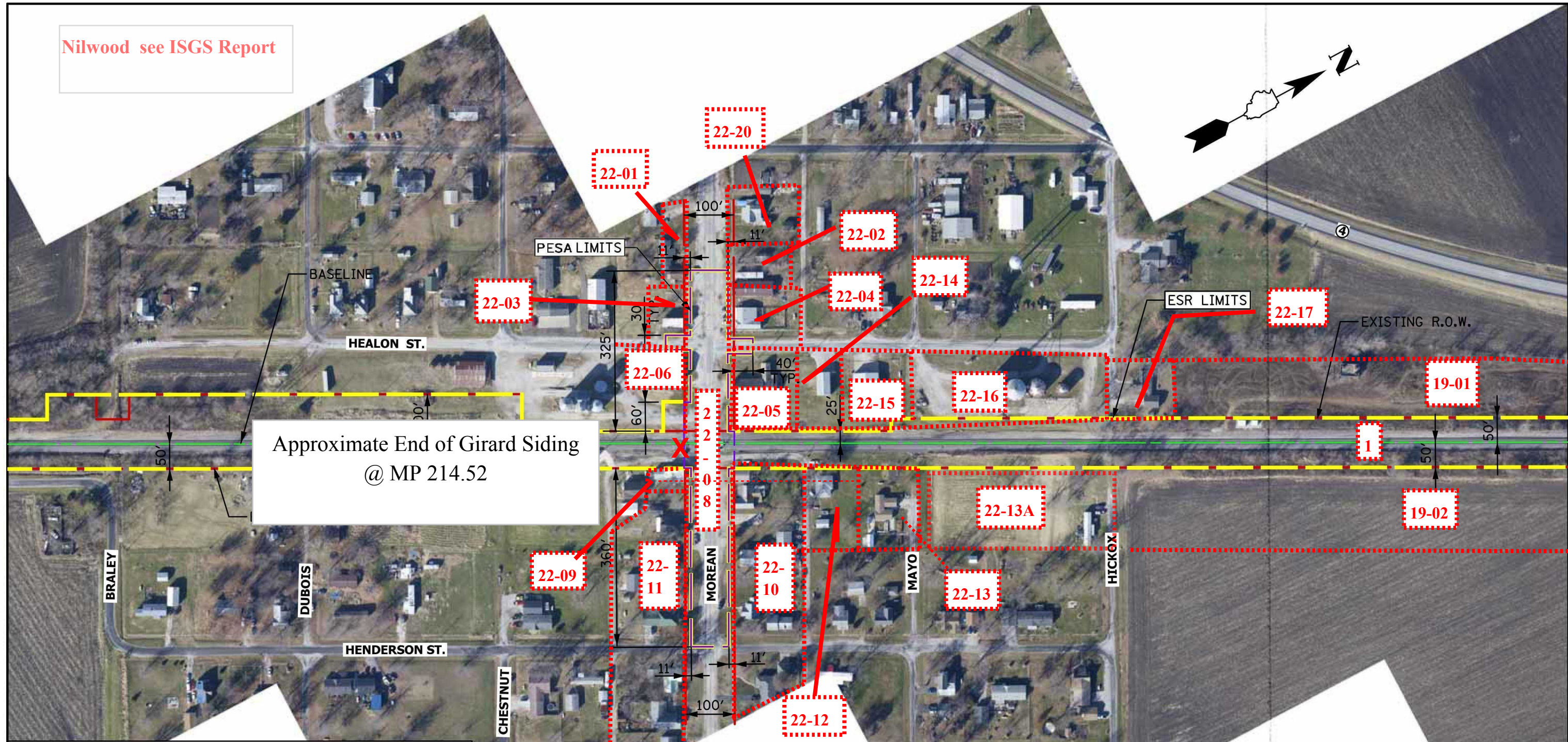
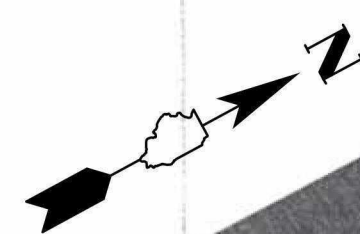
**KNIGHT**  
Engineers & Architects

DESIGNED	JER	REVISED	-
DRAWN	KES	REVISED	-
CHECKED	JER	REVISED	-
DATE	04/19/2012	REVISED	-

**ENVIRONMENTAL SURVEY REQUEST LIMITS**










COUNTY \_\_\_\_\_ STA. \_\_\_\_\_ TO STA. \_\_\_\_\_ SHEET OF SHEETS

Nilwood see ISGS Report



Approximate End of Girard Siding  
@ MP 214.52

**LEGEND**

-  PESA LIMITS
-  ESR LIMITS
-  EXISTING RAILROAD BASELINE
-  EXISTING RIGHT-OF-WAY
-  PROPOSED RIGHT-OF-WAY
-  PROPOSED EASEMENT
-  MILEPOST MARKER WITH STATION
-  STRUCTURE **X-End Point**
-  SITE ID#



<b>KNIGHT</b> Engineers & Architects	DESIGNED <i>JER</i>	REVISED - MMH - 06/07/2012
	DRAWN <i>KES</i>	REVISED -
	CHECKED <i>JER</i>	REVISED -
	DATE <i>04/19/2012</i>	REVISED -

**APPENDIX B**  
**SOURCES OF INFORMATION**

## **SOURCES of INFORMATION**

### **HISTORICAL SOURCES**

Viriden: Sanborn Fire Insurance Maps dated 1894, 1900, 1906, 1914, 1926, 1939 & 1947 (obtained from FirstSearch, not all areas have full coverage)

Girard: Sanborn Fire Insurance Maps dated 1886, 1894, 1900, 1906, 1914 & 1931 (obtained from FirstSearch, not all areas have full coverage)

Aerial Photographs dated 1939, 1956, 1971 &/or 1975, 1993, 1998, 2004 & 2010 obtained from FirstSearch

Google Earth satellite images dated May, 2012

Rockford Map Publishers Macoupin County Property Plat Maps dated 1930, 1973 & 2000

Illustrated Atlas of Macoupin County dated 1875

Girard General Plan Report dated 1959

U.S. Geologic Survey 7.5-minute Topographic Maps: Viriden North dated 1983 & 1998 and Viriden South dated 1979 & 1998

U.S. Geologic Survey 15-minute Topographic Maps: Carlinville dated 1923, 1925 & 1931 and Waverly dated 1924 & 1926

### **GEOLOGICAL SOURCES**

Wetland Delineation Report prepared by Olsson Associates (Project No. 010-1855, report dated 3/5/12)

Previously noted U.S. Geologic Survey 7.5-minute & 15-minute Topographic Maps

1967 ISGS Geologic Map of Illinois

1975 ISGS Map-Thickness of Geological Drift In Illinois

Stack-Unit Mapping of Geological Materials in Illinois to a Depth of 15 Meters (ISGS Circular 542, dated 1984)

Online ISGS Water Well database records, reviewed October-2012

ISGS Directory of Coal Mines for Macoupin County, reviewed October-2012

Potential for Contamination of Shallow Aquifers from Land Burial of Municipal Wastes (1984 ISGS Circular, Richard C. Berg, John P. Kempton)

U.S. Department of Agricultural, Natural Resources Conservation service web soil survey, reviewed online October-2012

ISGS Illinois Coal Mine Maps for Macoupin & Sangamon Counties, reviewed online October-2012

### **REGULATORY & GOVERNMENT SOURCES**

FirstSearch Technology Corporation Environmental (FirstSearch) Linear Report, Job Number 11104-C dated 9/27/12

ISGS Bureau of Land database, reviewed online October to December, 2012



## **SOURCES of INFORMATION**

Illinois Office of the State Fire Marshall (OSFM) registered Underground Storage Tank (UST) database, reviewed online October to December, 2012

Illinois Emergency Management Agency (IEMA) database, reviewed online October, 2012

Macoupin County Supervisor of Assessments database, reviewed online October to December, 2012

### **SITE SPECIFIC SOURCES**

Site aerial photographs (Sheet #06 to #22) defining Environmental Survey Request (ESR) limits prepared by Knight Engineering & Architects, originally dated 4/19/12, revised 6/18/12

PESA prepared by ISGS for select portions of the IDOT UPR High Speed Rail Tier 2 route in Macoupin County, IDOT Sequence #: 17316, report dated July 16, 2012

Phase I Environmental Site Assessment (ESA) prepared Parsons Brinckerhoff, Inc. for the Boesdorfer Property, Morean Street by Railroad, Nilwood, IL, Project # 16873A report dated September 5, 2012

Phase I ESA prepared by Parsons Brinckerhoff, Inc. for the Langheim Ready Mix located at 110 East Jefferson, Girard, IL, Project # 16873A report dated September 6, 2012

Video inspection of existing Tier 2 UPR, reviewed on 10/11/12

High-rail trip inspection of existing Tier 2 UPR performed on 10/24/12, accompanied by representatives from IDOT and UPR

Previously noted Wetland Delineation Report prepared by Olsson Associates (Project No. 010-1855, report dated 3/5/12)

**APPENDIX C**  
**REGULATORY DATA**

# *FirstSearch Technology Corporation*

## **Environmental FirstSearch™ Report**

Target Property:

**HSR TIER 2**

**AUBURN IL 62615**

Job Number: 11104-C

**PREPARED FOR:**

Geo Services, Inc

1235 E. Davis Street, Suite 101

Arlington Heights, IL 60005

09-27-12



*Tel: (317) 823-3500*

*Fax: (317) 823-3535*

# Environmental FirstSearch Search Summary Report

**Target Site:** HSR TIER 2

AUBURN IL 62615

## FirstSearch Summary

Database	Sel	Updated	Radius	Site	1/8	1/4	1/2	1/2>	ZIP	TOTALS
NPL	Y	09-20-12	1.00	0	0	0	0	0	0	0
NPL Delisted	Y	09-20-12	0.25	0	0	0	-	-	0	0
CERCLIS	Y	08-01-12	1.00	0	0	0	0	0	0	0
NFRAP	Y	08-01-12	0.25	0	0	0	-	-	0	0
RCRA COR ACT	Y	07-10-12	1.00	0	0	0	0	0	0	0
RCRA TSD	Y	07-10-12	0.25	0	0	0	-	-	0	0
RCRA GEN	Y	07-10-12	0.25	1	9	15	1	-	6	32
RCRA NLR	Y	07-10-12	0.25	1	10	8	-	-	8	27
Federal Brownfield	Y	07-15-12	0.25	0	0	0	-	-	0	0
ERNS	Y	07-05-12	0.25	2	1	1	-	-	13	17
Tribal Lands	Y	12-15-08	0.25	0	0	0	-	-	0	0
State/Tribal Sites	Y	NA	1.00	0	0	0	0	0	0	0
State Spills 90	Y	07-18-12	0.25	0	0	2	-	-	1	3
State Spills 80	Y	NA	0.25	0	0	0	-	-	0	0
State/Tribal SWL	Y	05-23-12	0.25	0	0	0	-	-	1	1
State/Tribal LUST	Y	07-20-12	0.25	0	10	18	-	-	11	39
State/Tribal UST/AST	Y	09-01-12	0.25	0	19	24	-	-	15	58
State/Tribal EC	Y	09-01-12	0.25	0	0	0	-	-	0	0
State/Tribal IC	Y	09-01-12	0.25	0	0	0	-	-	0	0
State/Tribal VCP	Y	09-01-12	0.25	0	1	0	-	-	0	1
State/Tribal Brownfields	Y	02-22-08	0.25	0	0	0	-	-	0	0
Federal IC/EC	Y	09-18-12	0.25	0	0	0	-	-	0	0
- TOTALS -				4	50	68	1	0	55	178

### Notice of Disclaimer

Due to the limitations, constraints, inaccuracies and incompleteness of government information and computer mapping data currently available to FirstSearch Technology Corp., certain conventions have been utilized in preparing the locations of all federal, state and local agency sites residing in FirstSearch Technology Corp.'s databases. All EPA NPL and state landfill sites are depicted by a rectangle approximating their location and size. The boundaries of the rectangles represent the eastern and western most longitudes; the northern and southern most latitudes. As such, the mapped areas may exceed the actual areas and do not represent the actual boundaries of these properties. All other sites are depicted by a point representing their approximate address location and make no attempt to represent the actual areas of the associated property. Actual boundaries and locations of individual properties can be found in the files residing at the agency responsible for such information.

### Waiver of Liability

Although FirstSearch Technology Corp. uses its best efforts to research the actual location of each site, FirstSearch Technology Corp. does not and can not warrant the accuracy of these sites with regard to exact location and size. All authorized users of FirstSearch Technology Corp.'s services proceeding are signifying an understanding of FirstSearch Technology Corp.'s searching and mapping conventions, and agree to waive any and all liability claims associated with search and map results showing incomplete and or inaccurate site locations.

**Environmental FirstSearch  
Site Information Report**

**Request Date:** 09-27-12  
**Requestor Name:** Vernon Brown  
**Standard:** AREA / LINEAR TARGET

**Search Type:** LINEAR  
 27.10 mile(s)  
**Job Number:** 11104-C  
**Filtered Report**

**Target Site:** HSR TIER 2  
 AUBURN IL 62615

*Demographics*

<b>Sites:</b> 178	<b>Non-Geocoded:</b> 55	<b>Population:</b> NA
<b>Radon:</b> NA		

*Site Location*

	<u>Degrees (Decimal)</u>	<u>Degrees (Min/Sec)</u>	<u>UTMs</u>
<b>Longitude:</b>	-89.855377	-89:51:19	<b>Easting:</b> 254065.094
<b>Latitude:</b>	39.384451	39:23:4	<b>Northing:</b> 4363122.383
<b>Elevation:</b>	N/A		<b>Zone:</b> 16

*Comment*

<b>Comment:</b>
-----------------

*Additional Requests/Services*

<b>Adjacent ZIP Codes:</b> 0.25 Mile(s)	<b>Services:</b>
---	------------------

<u>ZIP Code</u>	<u>City Name</u>	<u>ST</u>	<u>Dist/Dir</u>	<u>Sel</u>	<u>Requested?</u>	<u>Date</u>
62626	CARLINVILLE	IL	0.00 --	Y	Fire Insurance Maps	No
62640	GIRARD	IL	0.00 --	Y	Aerial Photographs	No
62685	SHIPMAN	IL	0.00 --	Y	Historical Topos	No
62690	VIRDEN	IL	0.00 --	Y	City Directories	No
					Title Search/Env Liens	No
					Municipal Reports	No
					Online Topos	No

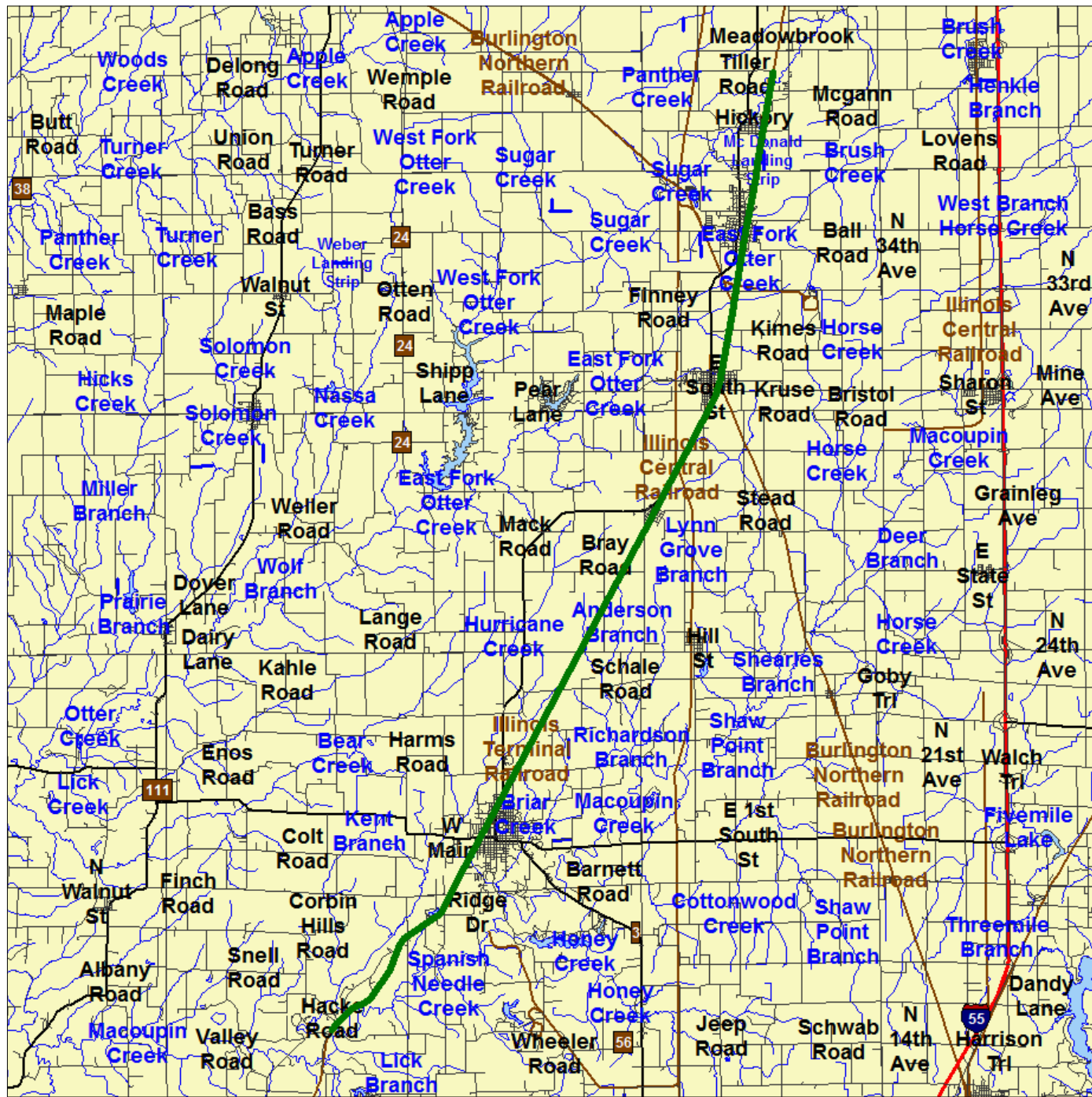


# Environmental FirstSearch

1 Mile Radius from Line  
AREA / LINEAR TARGET: Multiple Databases

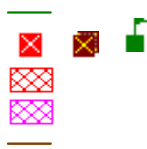



## HSR TIER 2 , AUBURN IL 62615



Source: 2005 U.S. Census TIGER Files

- Linear Search Line .....
- Identified Site, Multiple Sites, Receptor .....
- NPL, DELNPL, Brownfield, Solid Waste Landfill (SWL), Hazardous Waste .....
- Triballand .....
- Railroads .....



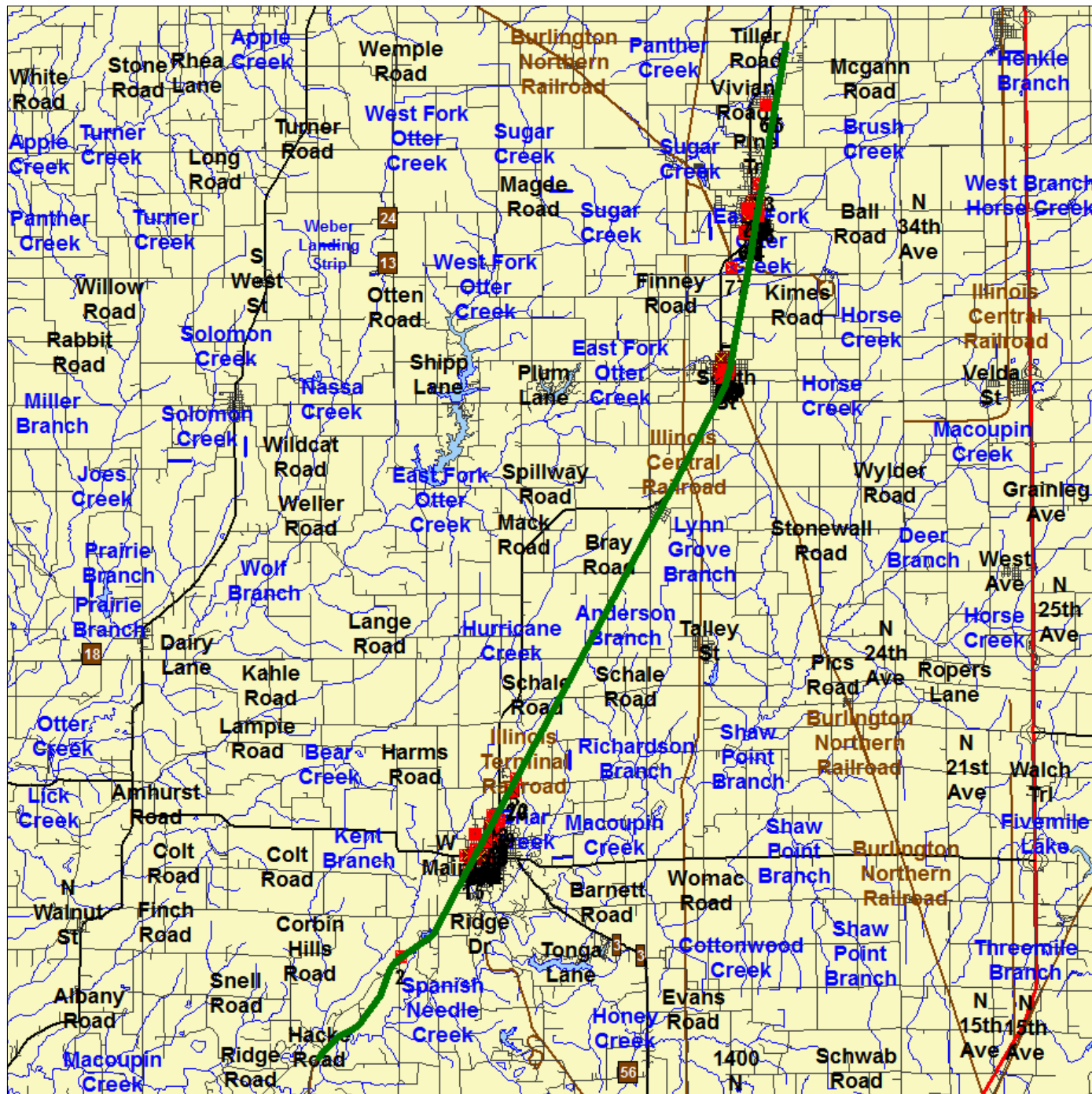


# Environmental FirstSearch

.25 Mile Radius from Line  
AREA / LINEAR TARGET: Multiple Databases



## HSR TIER 2 , AUBURN IL 62615



Source: 2005 U.S. Census TIGER Files

Linear Search Line .....	
Identified Site, Multiple Sites, Receptor .....	
NPL, DELNPL, Brownfield, Solid Waste Landfill (SWL), Hazardous Waste .....	
Triballand.....	
Railroads .....	

## Environmental FirstSearch Sites Summary Report

**Target Property:** HSR TIER 2  
AUBURN IL 62615

**JOB:** 11104-C

**TOTAL:** 178      **GEOCODED:** 123      **NON GEOCODED:** 55      **SELECTED:** 178

Page No.	DB Type	Site Name/ID/Status	Address	Dist/Dir	Map ID
1	RCRANLR	SOUTHERN PACIFIC TRANSP CO ILR000025635/NLR	126 ALTON RD CARLINVILLE IL 62626	0.00 --	1
3	RCRAGN	SOUTHERN PACIFIC TRANSP CO ILR000025635/VGN	126 ALTON RD CARLINVILLE IL 62626	0.00 --	1
5	ERNS	1/4 MILE NORTH OF ALTON ROAD A NRC-839376/RAILROAD	MP 227 CARLINVILLE IL 62626	0.00 --	2
7	ERNS	WEST OF INTERSECTION MOORE CEM NRC-894881/RAILROAD	WEST OF INTERSECTION MOORE CARLINVILLE IL 62626	0.00 --	3
8	UST	MACOUPIN SER CO 5018909/CLOSED	311 E JACKSON ST VIRDEN IL 62690	0.01 NW	4
9	UST	VIRDEN TOWNSHIP OF 5013633/CLOSED	232 N MASTERSON ST VIRDEN IL 62690	0.01 NW	5
11	LUST	VIRDEN TOWNSHIP 1174105026-962148/CLOSED	232 N MASTERSON ST VIRDEN IL 62690	0.01 NW	5
13	RCRAGN	GASS BODY AND CHASSIS SERVICE ILD071968655/VGN	315 N MASTERSON ST VIRDEN IL 62690	0.02 NW	6
14	RCRANLR	GASS BODY AND CHASSIS SERVICE ILD071968655/NLR	315 N MASTERSON ST VIRDEN IL 62690	0.02 NW	6
16	RCRAGN	DUGGERS BODY SHOP ILD984787358/VGN	1000 N BROAD CARLINVILLE IL 62626	0.02 NW	7
18	ERNS	NRC-524630/FIXED	1100 NORTH BROADWAY CARLINVILLE IL 62626	0.02 NW	8
20	UST	GIRARD TOWNSHIP 5006339/CLOSED	202 S 1ST ST GIRARD IL 62640	0.02 NW	9
21	UST	MACOUPIN SER CO 5018911/CLOSED	122 E CENTER ST GIRARD IL 62640	0.02 NW	10
23	UST	FISHER MOBIL 5000446/CLOSED	723 W MAIN ST CARLINVILLE IL 62626	0.02 NW	11
25	RCRANLR	GULF AND WESTERN MFG CO BONNEY ILD050217520/NLR	201 W MOUNTS ST CARLINVILLE IL 62626	0.03 NW	12
26	RCRAGN	GULF AND WESTERN MFG CO BONNEY ILD050217520/SGN	201 W MOUNTS ST CARLINVILLE IL 62626	0.03 NW	12
28	LUST	SOUTHERN PACIFIC TRANSPORTATIO 1171105013-912635/CLOSED	100 BLOCK OF MASTERSON VIRDEN IL 62690	0.03 NW	13
29	UST	GIRARD READY MIX CO 5010464/EXEMPT	118 N 1ST GIRARD IL 62640	0.04 NW	14
31	RCRAGN	SLOAN IMPLEMENT CO ILR000120204/VGN	18898 SHIPMAN RD CARLINVILLE IL 62626	0.05 SE	15
33	RCRANLR	MACOUPIN SERVICE CO ILD000666248/NLR	BISSEL ST VIRDEN IL 62690	0.05 SE	16
35	RCRANLR	MACOUPIN SERVICE CO ILD000815175/NLR	CHILES ST CARLINVILLE IL 62626	0.05 NW	17



## Environmental FirstSearch Sites Summary Report

**Target Property:** HSR TIER 2  
AUBURN IL 62615

**JOB:** 11104-C

**TOTAL:** 178      **GEOCODED:** 123      **NON GEOCODED:** 55      **SELECTED:** 178

Page No.	DB Type	Site Name/ID/Status	Address	Dist/Dir	Map ID
36	UST	CURRY READY MIX 5012598/CLOSED	103 S BISSELL VIRDEN IL 62690	0.05 SE	18
37	UST	HARTMAN SUREWAY DISPOSAL 5029719/EXEMPT	905 N BOARD CARLINVILLE IL 62626	0.06 SE	19
39	LUST	LOVELESS, MICHAEL 1170155026-921483/CLOSED	905 N BROAD CARLINVILLE IL 62626	0.06 SE	19
40	RCRANLR	CARLINVILLE TRUCK EQUIPMENT CO ILD006280523/NLR	1900 N UNIVERSITY RD CARLINVILLE IL 62626	0.07 SE	20
42	RCRAGN	CARLINVILLE TRUCK and EQUIPMEN ILD006280523/VGN	1900 N UNIVERSITY CARLINVILLE IL 62626	0.07 SE	20
43	UST	GIRARD HOME OIL CO 5013568/CLOSED	169 W MADISON ST GIRARD IL 62640	0.07 NW	21
44	VCP	SCHIEN BODY AND EQUIPMENT 1170155028/SRP - INACTIVE	NORTH UNIVERSITY CARLINVILLE IL 62626	0.07 SE	22
46	RCRANLR	ALTON MATERIALS ILR000168708/NLR	1256 N BROAD RD CARLINVILLE IL 62626	0.07 NW	23
48	RCRANLR	ILLDOT DIST 6 ILD984839399/NLR	445 N PLUM CARLINVILLE IL 62626	0.07 SE	24
50	LUST	VALLEY STEEL PROD. 1170155048-951176/ACTIVE	ILLINOIS ST CARLINVILLE IL 62626	0.07 NW	25
51	UST	VALLEY STEE PRODUCTS CO INC 5022713/CLOSED	ILLINOIS ST CARLINVILLE IL 62626	0.07 NW	25
53	LUST	JOSEPH BOENTE and SONS OIL COR 1170155018-910331/ACTIVE	543 W MAIN ST CARLINVILLE IL 62626	0.08 SE	26
57	RCRAGN	COES AUTO REPAIR ILD150365195/VGN	211 E PRAIRIE ST VIRDEN IL 62690	0.09 NW	27
58	RCRANLR	COES AUTO REPAIR ILD150365195/NLR	211 E PRAIRIE ST VIRDEN IL 62690	0.09 NW	27
58	RCRANLR	WARECO SERV STA 336 ILR000020065/NLR	820 N BROAD CARLINVILLE IL 62626	0.09 SE	28
60	RCRAGN	WARECO SERV STA 336 ILR000020065/VGN	820 N BROAD CARLINVILLE IL 62626	0.09 SE	28
62	LUST	WARECO SERVICE INC. 1170150005-870613/ACTIVE	820 N BROAD CARLINVILLE IL 62626	0.09 SE	28
64	LUST	WARE LUBCO INC. 1170150005-890261/ACTIVE	820 N BROAD CARLINVILLE IL 62626	0.09 SE	28
66	UST	J. F. BOENTE SONS 5007418/ACTIVE	543 W MAIN CARLINVILLE IL 62626	0.09 SE	29
67	UST	KEITH S RADIATOR SHOP 5044385/EXEMPT	524 W MAIN ST CARLINVILLE IL 62626	0.09 SE	30

## Environmental FirstSearch Sites Summary Report

**Target Property:** HSR TIER 2  
AUBURN IL 62615

**JOB:** 11104-C

**TOTAL:** 178      **GEOCODED:** 123      **NON GEOCODED:** 55      **SELECTED:** 178

Page No.	DB Type	Site Name/ID/Status	Address	Dist/Dir	Map ID
69	UST	MANU PETRO, INC. 5006043/ACTIVE	808 N BROAD CARLINVILLE IL 62626	0.09 SE	31
71	RCRAGN	CARLINVILLE HS ILD984839217/VGN	825 W MAIN ST CARLINVILLE IL 62626	0.10 NW	32
73	RCRANLR	CAUFIELD AUTO BODY ILD982425902/NLR	236 E STODARD AVE VIRDEN IL 62690	0.10 NW	33
74	UST	CITY GARAGE 5003291/CLOSED	253 N DYE ST VIRDEN IL 62690	0.10 NW	34
75	RCRAGN	ILDOT DIST 6 ILD984839399/SGN	445 N PLUM CARLINVILLE IL 62626	0.11 SE	35
77	LUST	RATHGEB BROTHERS INC. 1170155024-920408/CLOSED	500 W MAIN ST CARLINVILLE IL 62626	0.11 SE	36
78	UST	SCHWAB PATRICK J 2-014104/CLOSED	501 W MAIN ST CARLINVILLE IL 62626	0.12 SE	37
79	UST	PATS STANDARD 5014104/CLOSED	501 W MAIN CARLINVILLE IL 62626	0.12 SE	37
80	UST	PHILLIPS 66 CO 040181 5016965/MERGED	501 W MAIN CARLINVILLE IL 62626	0.12 SE	37
81	UST	RATHGEB BROS INC 5026804/CLOSED	500 W MAIN CARLINVILLE IL 62626	0.12 SE	38
83	LUST	RATHGEB BROS., INC. 1170155024-200018/CLOSED	500 W MAIN CARLINVILLE IL 62626	0.12 SE	38
84	UST	SMITH EQUIPMENT CO INC 5012225/CLOSED	1125 N HIGH ST CARLINVILLE IL 62626	0.12 SE	39
86	LUST	PAT S SERVICE 1170155040-942860/ACTIVE	501 W MAIN ST CARLINVILLE IL 62626	0.12 SE	40
88	RCRAGN	SCHELDT BROTHERS AUTO BODY ILD984788752/VGN	520 W 1ST ST CARLINVILLE IL 62626	0.13 SE	41
89	RCRANLR	SCHELDT BROTHERS AUTO BODY ILD984788752/NLR	520 W 1ST ST CARLINVILLE IL 62626	0.13 SE	41
89	RCRANLR	WESTSIDE CLEANER ILD984844423/NLR	772 W MAIN CARLINVILLE IL 62626	0.13 NW	42
91	RCRAGN	WESTSIDE CLEANER ILD984844423/VGN	772 W MAIN CARLINVILLE IL 62626	0.13 NW	42
92	UST	WILD AUTO SALES 5027714/CLOSED	703 N BROAD CARLINVILLE IL 62626	0.13 SE	43
94	LUST	LOVELESS, TERRY 1170155042-950961/CLOSED	703 N BROAD CARLINVILLE IL 62626	0.13 SE	43
95	UST	CASEYS GENERAL STORE 5034714/ACTIVE	613 S SPRINGFIELD ST VIRDEN IL 62690	0.14 NW	44

## Environmental FirstSearch Sites Summary Report

**Target Property:** HSR TIER 2  
AUBURN IL 62615

**JOB:** 11104-C

**TOTAL:** 178      **GEOCODED:** 123      **NON GEOCODED:** 55      **SELECTED:** 178

Page No.	DB Type	Site Name/ID/Status	Address	Dist/Dir	Map ID
97	RCRAGN	MCKAYS AUTO PARTS ILR000140350/VGN	613 S SPRINGFIELD ST VIRDEN IL 62690	0.14 NW	44
99	RCRAGN	CASEYS GENERAL STORE ILR000024612/SGN	613 S SPRINGFIELD ST VIRDEN IL 62690	0.14 NW	44
101	RCRANLR	D AND L TIRE AND SERVICE CENTE ILD984791376/NLR	224 W CENTER ST GIRARD IL 62640	0.14 NW	45
102	UST	WRIGHTSMAN MUSSO LTD 5018142/EXEMPT	302 S 3RD GIRARD IL 62640	0.14 NW	46
104	ERNS	NRC-806421/PIPELINE	203 and 211 SUE CARLINVILLE IL 62626	0.14 SE	47
106	UST	HENDRICKS HOME FURNITURE INC 5014794/CLOSED	SOUTH SIDE OF SQUARE VIRDEN IL 62690	0.14 NW	48
108	RCRAGN	LAWRENCE TRAVIS and CO ILR000121202/VGN	133 EAST JACKSON ST VIRDEN IL 62690	0.15 NW	49
109	UST	MACOUPIN COUNTY HIGHWAY DEPT 5024652/CLOSED	220 N OAK ST CARLINVILLE IL 62626	0.16 SE	50
111	LUST	ILLINOIS DEPT. OF TRANSPORTATI 1171055023-982255/ACTIVE	RT. 4 and MAIN ST CARLINVILLE IL 62626	0.16 SE	50
112	UST	FREEDOM CHEV OLDS 5006379/CLOSED	112 E HOLDEN ST VIRDEN IL 62690	0.17 NW	51
114	RCRAGN	FREEDOM CHEV OLDS INC ILD984915801/VGN	112 -114 E HOLDEN ST VIRDEN IL 62690	0.17 NW	51
116	LUST	BILL and GARY INVESTMENTS CO. 1171105017-962003/CLOSED	112 E HOLDEN ST VIRDEN IL 62690	0.17 NW	51
117	UST	CITY OF VIRDEN ANBULANCE GARAG 5005581/CLOSED	300 S SPRINGFIELD ST VIRDEN IL 62690	0.17 NW	52
119	LUST	VIRDEN, CITY OF 1171105012-912903/CLOSED	300 S SPRINGFIELD ST VIRDEN IL 62690	0.17 NW	52
120	RCRANLR	VIRDEN CITY OF ILD984838466/NLR	300 S SPRINGFIELD ST VIRDEN IL 62690	0.17 NW	52
122	RCRAGN	VIRDEN CITY OF ILD984838466/VGN	300 S SPRINGFIELD ST VIRDEN IL 62690	0.17 NW	52
124	RCRAGN	CASEYS GENERAL STORES ILR000012468/SGN	425 W MAIN ST CARLINVILLE IL 62626	0.17 SE	53
125	UST	CASEY S GENERAL STORE 5033826/ACTIVE	425 W MAIN ST CARLINVILLE IL 62626	0.17 SE	53
126	UST	CASEYS GENERAL STORES INC 5033149/MERGED	425 W MAIN ST CARLINVILLE IL 62626	0.17 SE	53
128	RCRAGN	DALEY LIGE CHEVROLET BUICK INC ILD024994568/SGN	400 W MAIN ST CARLINVILLE IL 62626	0.17 SE	54

## Environmental FirstSearch Sites Summary Report

**Target Property:** HSR TIER 2  
AUBURN IL 62615

**JOB:** 11104-C

**TOTAL:** 178      **GEOCODED:** 123      **NON GEOCODED:** 55      **SELECTED:** 178

Page No.	DB Type	Site Name/ID/Status	Address	Dist/Dir	Map ID
129	UST	THAYER VILLAGE OF 5015469/CLOSED	214 E MAIN AUBURN IL 62615	0.17 NW	55
131	UST	HUCKS 109 5021672/CLOSED	226 N SPRINGFIELD ST VIRDEN IL 62690	0.17 NW	56
133	LUST	MARTIN and BAYLEY, INC. 1171100002-892003/CLOSED	226 N SPRINGFIELD ST VIRDEN IL 62690	0.17 NW	56
134	RCRANLR	WARECO SERV STA 782 ILR000020057/NLR	3RD and CENTER ST GIRARD IL 62640	0.18 NW	57
136	RCRAGN	WARECO SERV STA 782 ILR000020057/VGN	3RD and CENTER ST GIRARD IL 62640	0.18 NW	57
137	UST	FREEDOM OIL COMPANY 5016382/ACTIVE	102 S 3RD ST GIRARD IL 62640	0.18 NW	57
139	LUST	MACOUPIN FS 1170155016-900947/CLOSED	401 W MAIN ST CARLINVILLE IL 62626	0.18 SE	58
141	RCRAGN	M and M SERVICE CO ILR000064766/SGN	401 W MAIN ST CARLINVILLE IL 62626	0.18 SE	58
143	UST	FS FUEL 24 5018914/CLOSED	401 W MAIN CARLINVILLE IL 62626	0.18 SE	58
145	LUST	SONIC RESTAURANTS, INC. 1170155016-992586/CLOSED	401 W MAIN ST CARLINVILLE IL 62626	0.18 SE	58
147	LUST	MACOUPIN FS 1170155016-891233/CLOSED	401 W MAIN ST CARLINVILLE IL 62626	0.18 SE	58
149	LUST	JIM S SHELL and MARINE 1171105011-911259/ACTIVE	1122 N SPRINGFIELD ST VIRDEN IL 62690	0.18 NW	59
152	UST	JIM SHELL and MARINE 5002401/CLOSED	400 N SPRINGFIELD ST VIRDEN IL 62690	0.18 NW	59
153	UST	KERR MCGEE 121-7740 5001367/CLOSED	110 E DEAN ST VIRDEN IL 62690	0.18 NW	60
155	LUST	KERR MCGEE 1171105009-880317/ACTIVE	110 E DEAN ST VIRDEN IL 62690	0.18 NW	60
157	LUST	KERR MCGEE SERVICE STATION 1171105009-890305/ACTIVE	110 E DEAN ST VIRDEN IL 62690	0.18 NW	60
159	UST	HUCKS 174 5021635/CLOSED	505 N BROAD ST CARLINVILLE IL 62626	0.18 SE	61
160	UST	WHITWORTHS STATION 5013567/MERGED	3RD and CENTER ST GIRARD IL 62640	0.19 NW	62
162	LUST	SLIGHTOM, GERALD 1170455005-912456/ACTIVE	3RD and CENTER ST GIRARD IL 62640	0.19 NW	62
164	UST	ROBINSON SERVICE STATION 5025513/CLOSED	3RD and CENTER ST GIRARD IL 62640	0.19 NW	62

## Environmental FirstSearch Sites Summary Report

**Target Property:** HSR TIER 2  
AUBURN IL 62615

**JOB:** 11104-C

**TOTAL:** 178      **GEOCODED:** 123      **NON GEOCODED:** 55      **SELECTED:** 178

Page No.	DB Type	Site Name/ID/Status	Address	Dist/Dir	Map ID
165	UST	MACOUPIN SERVICE COMPANY 5023932/ACTIVE	NORTH BROAD and NICHOLAS ST CARLINVILLE IL 62626	0.19 SE	63
167	LUST	MARTIN and BAYLEY 1170155023-913180/ACTIVE	BROAD and NICHOLAS RD CARLINVILLE IL 62626	0.19 SE	63
169	RCRANLR	RIEGOR JM AND ASSOC ILD984783647/NLR	621 S CHURCH ST VIRDEN IL 62690	0.22 NW	64
173	RCRAGN	RIEGOR JM AND ASSOC ILD984783647/SGN	621 S CHURCH ST VIRDEN IL 62690	0.22 NW	64
179	LUST	BATES MOTOR CO. 1170155012-912904/ACTIVE	320 W MAIN CARLINVILLE IL 62626	0.22 SE	65
180	RCRANLR	BATES MOTOR CO ILD024993479/NLR	320 W MAIN ST CARLINVILLE IL 62626	0.22 SE	65
181	UST	BATES MOTOR CO 5026256/CLOSED	320 W MAIN ST CARLINVILLE IL 62626	0.22 SE	65
183	RCRAGN	BATES MOTOR CO ILD024993479/VGN	320 W MAIN ST CARLINVILLE IL 62626	0.22 SE	65
184	SPILLS	20020348	1030 WEST MAIN ST CARLINVILLE IL 62626	0.22 NW	66
184	SPILLS	20030611	203 EAST MAIN AUBURN IL 62615	0.23 NW	67
185	UST	JOHN G MILLER and SONS INC 5024541/CLOSED	601 S CHURCH VIRDEN IL 62690	0.23 NW	68
186	UST	JENKINS HOWARD 5026209/CLOSED	500 N 3RD ST GIRARD IL 62640	0.23 NW	69
188	LUST	JENKINS SERVICE STATION 1170455008-950848/ACTIVE	500 N 3RD ST GIRARD IL 62640	0.23 NW	69
189	UST	CARLINVILLE TRANSPORTATION GRG 5011042/CLOSED	640 W BUCHANAN CARLINVILLE IL 62626	0.23 NW	70
191	LUST	CARLINVILLE CUSD 1 1170155053-982063/CLOSED	640 W BUCHANAN ST CARLINVILLE IL 62626	0.23 NW	71
193	RCRAGN	WILLS BODY SHOP ILD167566967/VGN	319 W MAIN ST CARLINVILLE IL 62626	0.24 SE	72
194	RCRANLR	FIVE STAR PRINTING INC ILR000027151/NLR	169 W JACKSON ST VIRDEN IL 62690	0.24 NW	73
195	LUST	RATHGEB BROS., INC. NA-20001827	300 W MAIN ST CARLINVILLE IL 62626	0.24 SE	74
196	UST	UNITED METHODIST CHURCH OF GIR 5030439/CLOSED	401 W CENTER GIRARD IL 62640	0.25 NW	75
198	LUST	GIRARD UNITED METHODIST CHURCH 1170455011-981609/ACTIVE	401 W CENTER GIRARD IL 62640	0.25 NW	75

***Environmental FirstSearch  
Sites Summary Report***

**Target Property:** HSR TIER 2  
AUBURN IL 62615

**JOB:** 11104-C

**TOTAL:** 178      **GEOCODED:** 123      **NON GEOCODED:** 55      **SELECTED:** 178

<b>Page No.</b>	<b>DB Type</b>	<b>Site Name/ID/Status</b>	<b>Address</b>	<b>Dist/Dir</b>	<b>Map ID</b>
200	RCRAGN	FIVE STAR PRINTING INC ILR000027151/VGN	169 WEST JACKSON ST VIRDEN IL 62690	0.25 NW	76
202	RCRAGN	MIDAMERICA MACHINERY CO ILD114898497/LGN	SOUTH RTE 4 VIRDEN IL 62690	0.38 NW	77

## Environmental FirstSearch Sites Summary Report

**Target Property:** HSR TIER 2  
AUBURN IL 62615

**JOB:** 11104-C

**TOTAL:** 178      **GEOCODED:** 123      **NON GEOCODED:** 55      **SELECTED:** 178

Page No.	DB Type	Site Name/ID/Status	Address	Dist/Dir	Map ID
204	LUST	SNELL, JIM 1171105018-941407/CLOSED	NORTH HWY. 4 VIRDEN IL 62690	NON GC	
206	RCRAGN	CISCO TRUCKING INC ILD056130719/VGN	NORTH RTE 4 CARLINVILLE IL 62626	NON GC	
207	ERNS	554626/UNKNOWN	NORTH .5 MILES OF ATWATER S CARLINVILLE IL 62626	NON GC	
209	ERNS	UNION PACIFIC RAIL ROAD MILE P NRC-615665/RAILROAD	UNKNOWN CARLINVILLE IL 62626	NON GC	
212	RCRAGN	AREA DIESEL SERVICE INC ILD077128551/SGN	NORTH ON UNIVERSITY CARLINVILLE IL 62626	NON GC	
215	UST	VIRDEN MICROWAVE STATION 5021537/EXEMPT	GMandO RAILROAD and LOUD VIRDEN IL 62690	NON GC	
217	RCRAGN	DICKEY JOHN CORP ILD041542580/SGN	155 S COUNTRY CLUB RD AUBURN IL 62615	NON GC	
220	ERNS	RAIL YARD, MILEPOST: ME4.3, SU NRC-822757/FIXED	UNKNOWN CARLINVILLE IL 62626	NON GC	
222	UST	VIRDEN YARD 5029327/EXEMPT	MAIN and MASTERSON VIRDEN IL 62690	NON GC	
223	UST	SLOAN IMPLEMENT SITE 5005167/CLOSED	NORTH HWY 4 VIRDEN IL 62690	NON GC	
225	LUST	AUBURN, CITY OF 1670055008-922811/ACTIVE	200 W BLOCK OF WASHINGTON AUBURN IL 62615	NON GC	
226	ERNS	BNSF RAILROAD NRC-867061/RAILROAD	BNSF RAILROAD VIRDEN IL 62690	NON GC	
228	LUST	PRATHER OIL CO. 1170955007-981579/CLOSED	RT. .16, BOX 55 SHIPMAN IL 62685	NON GC	
229	UST	GIRARD YARD 8002077/MERGED	NO ADDRESS PROVIDED GIRARD IL 62640	NON GC	
230	UST	GIRARD YARD 5029412/EXEMPT	UNKNOWN GIRARD IL 62640	NON GC	
231	UST	BRIDGES SERVICE 5013569/CLOSED	19 MOREAN ST GIRARD IL 62640	NON GC	
233	LUST	SHIPMAN ELEVATOR CO. 1170955004-930503/ACTIVE	PRAIRIE ST SHIPMAN IL 62685	NON GC	
234	UST	MOULTON EQUIPMENT CO INC 5012224/CLOSED	1 JOHN DEERE RD CARLINVILLE IL 62626	NON GC	
235	UST	MACOUPIN STATION IL- FO RPTR 5023532/EXEMPT	200 E FT OF ALTON RD CARLINVILLE IL 62626	NON GC	
236	UST	CITY GARAGE 5002402/CLOSED	NORTH PLUM ST CARLINVILLE IL 62626	NON GC	

# Environmental FirstSearch Sites Summary Report

**Target Property:** HSR TIER 2  
AUBURN IL 62615

**JOB:** 11104-C

**TOTAL:** 178      **GEOCODED:** 123      **NON GEOCODED:** 55      **SELECTED:** 178

Page No.	DB Type	Site Name/ID/Status	Address	Dist/Dir	Map ID
237	UST	CARLINVILLE SCHIEN WATER TK SI 5031074/CLOSED	NORTH UNIVERSITY CARLINVILLE IL 62626	NON GC	
238	UST	DICKEY-JOHN CORP 5012157/EXEMPT	155 S COUNTRY CLUB RD AUBURN IL 62615	NON GC	
240	SWL	HUFF, DONALD 1178250001	NO ADDRESS ON FILE CARLINVILLE IL 62626	NON GC	
241	SPILLS	20110373	31724 STATE HWY 4 GIRARD IL 62640	NON GC	
243	LUST	ILLINOIS DEPT. OF NATURAL RESO 1178995004-971687/CLOSED	RR 1, BOX 127A SHIPMAN IL 62685	NON GC	
244	UST	O E ERWIN MIX CONCRETE CO 5033849/CLOSED	P O BOX 335 CARLINVILLE SHIPMAN IL 62685	NON GC	
246	RCRANLR	SCHIEN BUILDING ILR000141689/NLR	NORTH UNIVERSITY CARLINVILLE IL 62626	NON GC	
248	RCRANLR	BURLINGTON NORTHERN ILD984809442/NLR	EAST SECTION SI CENTER GIRARD IL 62640	NON GC	
250	RCRANLR	MACOUPIN SERVICE CO ILD006870612/NLR	MAIN ST CARLINVILLE IL 62626	NON GC	
252	RCRANLR	KONNEKER AND BROWN INC ILD984836601/NLR	NORTH HWY 4 CARLINVILLE IL 62626	NON GC	
254	RCRANLR	AMOCO FERTILIZER PLANT ILD000670729/NLR	RTE 4 CARLINVILLE IL 62626	NON GC	
256	RCRANLR	KAISER AGRICULTURAL CHEMICALS ILT180013112/NLR	WEST DEAN ST VIRDEN IL 62690	NON GC	
258	RCRANLR	MIDAMERICA MACHINERY CO ILD114898497/NLR	SOUTH RTE 4 VIRDEN IL 62690	NON GC	
260	ERNS	DIVEREN RD NRC-642044/RAILROAD NON-RELEASE	UNKNOWN AUBURN IL 62615	NON GC	
262	ERNS	MILE POST 198.5 SUBDIVISION SP NRC-918109/RAILROAD NON-RELEASE	MILE POST 198.5 AUBURN IL 62615	NON GC	
264	ERNS	NRC-578590/RAILROAD NON-RELEASE	MP 202.3 CARLINVILLE IL 62626	NON GC	
267	ERNS	NRC-719931/RAILROAD NON-RELEASE	TR-189/SHALE RD CARLINVILLE IL 62626	NON GC	
270	ERNS	NRC-719961/RAILROAD NON-RELEASE	SCHALE RD CARLINVILLE IL 62626	NON GC	
273	LUST	SCHIEN BODY and EQUIPMENT INC. 1170155028-922570/CLOSED	NORTH UNIVERSITY CARLINVILLE IL 62626	NON GC	
275	ERNS	NRC-712209/RAILROAD NON-RELEASE	EAST ST SHIPMAN IL 62685	NON GC	



## Environmental FirstSearch Sites Summary Report

**Target Property:** HSR TIER 2  
AUBURN IL 62615

**JOB:** 11104-C

**TOTAL:** 178      **GEOCODED:** 123      **NON GEOCODED:** 55      **SELECTED:** 178

Page No.	DB Type	Site Name/ID/Status	Address	Dist/Dir	Map ID
278	ERNS	ON THE MAIN LINE, MILEPOST: 22 NRC-844295/RAILROAD	UNKNOWN CARLINVILLE IL 62626	NON GC	
280	UST	THE GENERAL STORE 5026897/CLOSED	RR 1 ALTON CARLINVILLE BLAC SHIPMAN IL 62685	NON GC	
282	RCRAGN	WALMART SUPERCENTER 334 ILR000157800/SGN	18600 SHIPMAN BLACKTOP RD CARLINVILLE IL 62626	NON GC	
284	UST	EAST LIFT STATION 5024124/CLOSED	EAST HILL ST VIRDEN IL 62690	NON GC	
286	RCRAGN	PLAZA TRUCK SVC INC ILD984910083/VGN	NORTH ON UNIVERSITY CARLINVILLE IL 62626	NON GC	
287	RCRAGN	KONNEKER AND BROWN INC ILD984836601/LGN	NORTH HWY 4 CARLINVILLE IL 62626	NON GC	
288	UST	MACOUPIN SER CO 8001942/MERGED	NORTH HWY 4 VIRDEN IL 62690	NON GC	
290	LUST	CARLINVILLE, CITY OF 1170155029-922830/CLOSED	NORTH PLUM ST CARLINVILLE IL 62626	NON GC	
292	LUST	GWILLIM TRUCKING 1170155050-972174/CLOSED	R.R. 2, BOX 144 CARLINVILLE IL 62626	NON GC	
294	LUST	KONNEKER and BROWN INC. 1170150013-920404/CLOSED	NORTH HWY. 4 CARLINVILLE IL 62626	NON GC	
296	RCRANLR	MACOUPIN SERVICE CO ILD000815167/NLR	NORTH LOCUST ST CARLINVILLE IL 62626	NON GC	
298	LUST	MACOUPIN SERVICE CO. 1178995001-860718/ACTIVE	NA CARLINVILLE IL 62626	NON GC	
300	LUST	COMM. UNIT SCHOOL DIST. 3 1170455006-921332/CLOSED	WEST OLD SCHOOL PROPERTY GIRARD IL 62640	NON GC	
301	ERNS	MILE POST 199.7 NRC-886806/RAILROAD NON-RELEASE	MILE POST 199.7 AUBURN IL 62615	NON GC	
301	ERNS	31724 ROUTE 4 NRC-973566/FIXED	31724 ROUTE 4 GIRARD IL 62640	NON GC	

***Environmental FirstSearch  
Site Detail Report***

**Target Property:** HSR TIER 2  
AUBURN IL 62615

**JOB:** 11104-C

RCRANLR

---

**SEARCH ID:** 38      **DIST/DIR:** 0.00 --      **ELEVATION:** 621      **MAP ID:** 1

---

**NAME:** SOUTHERN PACIFIC TRANSP CO  
**ADDRESS:** 126 ALTON RD  
CARLINVILLE IL 62626  
MACOUPIN  
**CONTACT:**  
**SOURCE:** EPA

**REV:** 8/8/01  
**ID1:** ILR000025635  
**ID2:**  
**STATUS:** NLR  
**PHONE:**

**SITE INFORMATION**

**UNIVERSE NAME:**

NO LONGER REGULATED

**SIC INFORMATION:**

**ENFORCEMENT INFORMATION:**

**VIOLATION INFORMATION:**

**Environmental FirstSearch  
Site Detail Report**

**Target Property:** HSR TIER 2  
AUBURN IL 62615

**JOB:** 11104-C

RCRAGN

**SEARCH ID:** 20      **DIST/DIR:** 0.00 --      **ELEVATION:** 621      **MAP ID:** 1

<b>NAME:</b> SOUTHERN PACIFIC TRANSP CO <b>ADDRESS:</b> 126 ALTON RD CARLINVILLE IL 62626 MACOUPIN <b>CONTACT:</b> <b>SOURCE:</b> EPA	<b>REV:</b> 7/10/12 <b>ID1:</b> ILR000025635 <b>ID2:</b> <b>STATUS:</b> VGN <b>PHONE:</b>
--	---

**SITE INFORMATION**

**CONTACT INFORMATION:** EDWARD HURST  
1600 VERNON ST  
ROSEVILLE CA 95678

**PHONE:** 9267895183

**OWNER NAME:** SOUTHERN PACIFIC TRANSP CO  
**OWNER TYPE:** P-PRIVATE  
**OPERATOR:**  
**OPERATOR TYPE:**  
**MAILING ADDRESS:** 1600 VERNON ST  
ROSEVILLE, CA 95678

**UNIVERSE INFORMATION:**

**RECEIVED DATE:** 08/13/1996

**SUBJECT TO CORRECTIVE ACTION (SUBJCA)**

**SUBJCA:** N - NO  
**SUBJCA TSD 3004:** N - NO  
**SUBJCA NON TSD:** N - NO  
**SIGNIFICANT NON-COMPLIANCE(SNC):** N - NO  
**BEGINNING OF THE YEAR SNC:**  
**PERMIT WORKLOAD:** ----  
**CLOSURE WORKLOAD:** ----  
**POST CLOSURE WORKLOAD:** ----  
**PERMITTING /CLOSURE/POST-CLOSURE PROGRESS:** ----  
**CORRECTIVE ACTION WORKLOAD:** N - NO  
**GENERATOR STATUS:** CEG - CONDITIONALLY EXEMPT SMALL QUANTITY GENERATORS:  
 GENERATES LESS THAN 100 KG/MONTH OF HAZARDOUS WASTE

<b>INSTITUTIONAL CONTROL:</b> N-NO <b>HUMAN EXPOSURE:</b> N-NO <b>LAND TYPE:</b> P-PRIVATE <b>TRANS FACILITY:</b> N  <b>IMPORTER ACTIVITY:</b> N - NO <b>TRANS ACTIVITY:</b> N - NO <b>RECYCLER ACTIVITY:</b> N - NO <b>FURNACE EXEMPTION:</b> N - NO <b>REC WASTE FROM OFF SITE:</b> N - NO <b>USED OIL TRANS:</b> N - NO <b>USED OIL REFINER:</b> N - NO <b>UO FUEL MARKETER TO BURNER:</b> N	<b>ENGINEERING CONTROL:</b> N <b>GW CONTROLS:</b> N- NO <b>SHORT TERM GEN:</b> N <b>REC WASTE FROM OFF SITE:</b> N  <b>MIXED WASTE GEN:</b> N - NO <b>TSD ACTIVITY:</b> N - NO <b>ONSITE BURNER EXEMPT:</b> N - NO <b>UNDER INJECT ACTIVITY:</b> N - NO <b>UNIV WASTE DEST FAC:</b> N <b>USED OIL PROCESSOR:</b> N - NO <b>USED OIL FUEL BURNER:</b> N - NO <b>USED OIL SPEC MARKETER:</b> N - NO
---	---

**NAIC INFORMATION**

- Continued on next page -

***Environmental FirstSearch  
Site Detail Report***

**Target Property:** HSR TIER 2  
AUBURN IL 62615

**JOB:** 11104-C

RCRAGN

---

**SEARCH ID:** 20      **DIST/DIR:** 0.00 --      **ELEVATION:** 621      **MAP ID:** 1

---

**NAME:** SOUTHERN PACIFIC TRANSP CO  
**ADDRESS:** 126 ALTON RD  
CARLINVILLE IL 62626  
MACOUPIN  
**CONTACT:**  
**SOURCE:** EPA

**REV:** 7/10/12  
**ID1:** ILR000025635  
**ID2:**  
**STATUS:** VGN  
**PHONE:**

**ENFORCEMENT INFORMATION:**

**VIOLATION INFORMATION:**

**HAZARDOUS WASTE INFORMATION:**

D000  
D002 - Corrosive waste  
D003 - Reactive waste  
D006 - Cadmium

## Environmental FirstSearch Site Detail Report

**Target Property:** HSR TIER 2  
AUBURN IL 62615

**JOB:** 11104-C

### ERNS

**SEARCH ID:** 135      **DIST/DIR:** 0.00 --      **ELEVATION:**      **MAP ID:** 2

<b>NAME:</b> 1/4 MILE NORTH OF ALTON ROAD AND ROBINSON LANE INT <b>ADDRESS:</b> MP 227 CARLINVILLE IL MACOUPIN <b>CONTACT:</b> <b>SOURCE:</b> NRC	<b>REV:</b> 12/31/07 <b>ID1:</b> NRC-839376 <b>ID2:</b> <b>STATUS:</b> RAILROAD <b>PHONE:</b>
--	---

**SITE INFORMATION**

THIS INFORMATION WAS OBTAINED FROM THE NATIONAL RESPONSE CENTER

<b>DATE RECEIVED:</b> 6/20/2007 4:01:03 PM	6/20/2007 3:52:23 PM	<b>DATE COMPLETE:</b>
<b>CALL TAKER:</b>	<b>CALL TYPE:</b>	INC

**RESPONSIBLE PARTY:**  
**PHONE 1:**  
**PHONE 2:**  
**PHONE 3:**

**RESPONSIBLE COMPANY:**  
**ORGANIZATION TYPE:** UNKNOWN

**ADDRESS:**  
 XX

**SOURCE:** TELEPHONE

**INCIDENT INFORMATION**

**INCIDENT DESCRIPTION:** CALLER IS REPORTING A RELEASE OF MATERIAL FROM A LOCOMOTIVE DUE TO A RUPTURED FUEL LINE.

<b>INCIDENT TYPE:</b>	RAILROAD	<b>INCIDENT CAUSE:</b>	EQUIPMENT FAILURE
<b>INCIDENT DATE:</b>	6/20/2007 2:14:00 PM	<b>INCIDENT DATE DESC:</b>	
<b>OCCURRED</b>			

<b>DISTANCE FROM CITY:</b>	<b>DISTANCE UNITS:</b>
<b>DIRECTION FROM CITY:</b>	<b>LOCATION SECTION:</b>
<b>LOCATION TOWNSHIP:</b>	<b>LOCATION RANGE:</b>

<b>AIRCRAFT TYPE:</b> <b>AIRCRAFT ID:</b> <b>AIRCRAFT FUEL CAPACITY UNITS:</b> <b>AIRCRAFT FUEL ON BOARD UNITS:</b> <b>AIRCRAFT HANGER:</b> <b>ROAD MILE MARKER:</b> <b>TYPE OF FIXED OBJECT:</b> <b>GENERATING CAPACITY:</b> <b>NPDES:</b> <b>PIPELINE TYPE:</b> <b>PIPELINE ABOVE GROUND:</b> ABOVE <b>PIPELINE COVERED:</b> U <b>LOCATION SUBDIVISION:</b> SPRINGFIEL <b>TYPE VEHICLE INVOLVED:</b> <b>DEVICE OPERATIONAL:</b> Y	<b>AIRCRAFT MODEL:</b> <b>AIRCRAFT FUEL CAPACITY:</b> <b>AIRCRAFT FUEL ON BOARD:</b> <b>AIRCRAFT SPOT NUMBER:</b> <b>AIRCRAFT RUNWAY NUM:</b> <b>BUILDING ID:</b> <b>POWER GEN FACILITY:</b> U <b>TYPE OF FUEL:</b> <b>NPDES COMPLIANCE:</b> U <b>DOT REGULATED:</b> U <b>EXPOSED UNDERWATER:</b> N <b>GRADE CROSSING:</b> N <b>RAILROAD MILEPOST:</b> 227 <b>CROSSING DEVICE TYPE:</b>  <b>BRAKE FAILURE:</b> U
---	---

**DOT CROSSING NUMBER:**      **BRAKE FAILURE:** U

- Continued on next page -

## Environmental FirstSearch Site Detail Report

**Target Property:** HSR TIER 2  
AUBURN IL 62615

**JOB:** 11104-C

### ERNS

**SEARCH ID:** 135      **DIST/DIR:** 0.00 --      **ELEVATION:**      **MAP ID:** 2

<b>NAME:</b> 1/4 MILE NORTH OF ALTON ROAD AND ROBINSON LANE INT	<b>REV:</b> 12/31/07
<b>ADDRESS:</b> MP 227	<b>ID1:</b> NRC-839376
CARLINVILLE IL	<b>ID2:</b>
MACOUPIN	<b>STATUS:</b> RAILROAD
<b>CONTACT:</b>	<b>PHONE:</b>
<b>SOURCE:</b> NRC	

<b>TANK ABOVE GROUND:</b>	ABOVE	<b>TRANSPORTABLE CONTAINER:</b>	U
<b>TANK REGULATED:</b>	U	<b>TANK REGULATED BY:</b>	
<b>TANK ID:</b>		<b>CAPACITY OF TANK:</b>	
<b>CAPACITY OF TANK UNITS:</b>		<b>ACTUAL AMOUNT:</b>	
<b>ACTUAL AMOUNT UNITS:</b>		<b>PLATFORM RIG NAME:</b>	
<b>PLATFORM LETTER:</b>		<b>LOCATION AREA ID:</b>	
<b>LOCATION BLOCK ID:</b>			

**DESCRIPTION OF TANK:**

<b>OCSG NUMBER:</b>	<b>OCSF NUMBER:</b>
<b>STATE LEASE NUMBER:</b>	<b>PIER DOCK NUMBER:</b>
<b>BERTH SLIP NUMBER:</b>	<b>CONTIN RELEASE TYPE:</b>
<b>INITIAL CONT RELEASE NUM:</b>	<b>CONT RELEASE PERMIT:</b>
<b>ALLISION:</b>	<b>TYPE OF STRUCTURE:</b>
<b>STRUCTURE NAME:</b>	<b>STRUCT OPERATIONAL:</b>
<b>AIRBAG DEPLOYED:</b>	<b>DATE NORMAL SERVICE:</b>
<b>SERVICE DISRUPT TIME:</b>	<b>SERVICE DISRUPT UNITS:</b>
<b>TRANSIT BUS FLAG:</b>	<b>CR BEGIN DATE:</b>
<b>CR END DATE:</b>	<b>CR CHANGE DATE:</b>
<b>FIRE INVOLVED:</b>	<b>FIRE EXTINGUISHED:</b>
<b>ANY EVACUATIONS:</b>	<b>NUMBER EVACUATED:</b>
<b>WHO EVACUATED:</b>	<b>RADIUS OF EVACUATION:</b>
<b>ANY INJURIES:</b>	<b>NUMBER INJURED:</b>
<b>NUMBER HOSPITALIZED:</b>	<b>ANY FATALITIES:</b>
<b>NUMBER FATALITIES:</b>	<b>ANY DAMAGES:</b>
<b>DAMAGE AMOUNT:</b>	<b>AIR CORRIDOR CLOSED:</b>
<b>AIR CORRIDOR DESC:</b>	<b>AIR CLOSURE TIME:</b>
<b>WATERWAY CLOSED:</b>	<b>WATERWAY DESC:</b>
<b>WATERWAY CLOSURE TIME:</b>	<b>ROAD CLOSED:</b>
<b>ROAD DESC:</b>	<b>ROAD CLOSURE TIME:</b>
<b>CLOSURE DIRECTION:</b>	<b>MAJOR ARTERY:</b>
<b>TRACK CLOSED:</b>	<b>TRACK DESC:</b>
<b>TRACK CLOSURE TIME:</b>	<b>MEDIA INTEREST:</b>
<b>MEDIUM DESC:</b>	<b>ADDTL MEDIUM INFO:</b>
<b>BODY OF WATER:</b>	<b>TRIBUTARY OF:</b>
<b>NEAREST RIVER MILE MARK:</b>	<b>RELEASE SECURED:</b>
<b>EST DUR OF RELEASE:</b>	<b>RELEASE RATE:</b>
<b>TRACK CLOSE DIR:</b>	<b>ST AGENCY ON SCENE:</b>
<b>ST AGENCY RPT NUM:</b>	<b>OTHER AGENCY NOTIFIED:</b>
<b>WEATHER CONDITIONS:</b>	<b>AIR TEMPERATURE:</b>
<b>WIND SPEED:</b>	<b>WIND DIRECTION:</b>
<b>WATER SUPPLY CONTAM:</b>	<b>SHEEN SIZE:</b>
<b>SHEEN COLOR:</b>	<b>DIR OF SHEEN TRAVEL:</b>
<b>SHEEN ODOR DESCRIPTION:</b>	<b>WAVE CONDITION:</b>
<b>CURRENT SPEED:</b>	<b>CURRENT DIRECTION:</b>
<b>WATER TEMPERATURE:</b>	

**DESC OF REMEDIAL ACTION:** ENVIRONMENTAL CONTRACTOR IS IN-ROUTE, SHUT DOWN LOCOMOTIVE, RELEASE HAS BEEN SLOWED TO A TRICKLE

- Continued on next page -

## Environmental FirstSearch Site Detail Report

**Target Property:** HSR TIER 2  
AUBURN IL 62615

**JOB:** 11104-C

### ERNS

**SEARCH ID:** 135      **DIST/DIR:** 0.00 --      **ELEVATION:**      **MAP ID:** 2

<b>NAME:</b> 1/4 MILE NORTH OF ALTON ROAD AND ROBINSON LANE INT <b>ADDRESS:</b> MP 227 CARLINVILLE IL MACOUPIN <b>CONTACT:</b> <b>SOURCE:</b> NRC	<b>REV:</b> 12/31/07 <b>ID1:</b> NRC-839376 <b>ID2:</b> <b>STATUS:</b> RAILROAD <b>PHONE:</b>
--	---

<b>EMPL FATALITY:</b> <b>COMMUNITY IMPACT:</b> <b>EMPLOYEE INJURIES:</b> <b>OCCUPANT FATALITY:</b> <b>ROAD CLOSURE UNITS:</b> <b>SHEEN SIZE UNITS:</b> <b>FED AGENCY NOTIFIED:</b> NONE <b>SHEEN SIZE LENGTH:</b> <b>SHEEN SIZE WIDTH:</b> <b>OFFSHORE:</b> N <b>RELEASE RATE UNIT:</b>	<b>PASS FATALITY:</b> <b>WIND SPEED UNITS:</b> <b>PASSENGER INJURIES:</b> <b>CURRENT SPEED UNITS:</b> <b>TRACK CLOSURE UNITS:</b> <b>STATE AGENCY NOTIFIED:</b> OEM <b>NEAREST RIVER MILE MARK:</b> <b>SHEEN SIZE LENGTH UNITS:</b> <b>SHEEN SIZE WIDTH UNITS:</b> <b>DURATION UNIT:</b> <b>RELEASE RATE RATE:</b>
---	--

**ADDITIONAL INFO:** CALLER HAS NO ADDITIONAL INFORMATION.

**MATERIAL INFORMATION**

<b>CHRIS CODE:</b>	ODS	<b>CASE NUMBER:</b>	000000-00-0
<b>UN NUMBER:</b>		<b>REACHED WATER:</b>	NO
<b>NAME OF MATERIAL:</b>	OIL: DIESEL		
<b>AMOUNT OF MATERIAL:</b>	200 GALLON(S)		
<b>AMOUNT IN WATER:</b>			

**OTHER MATERIAL INFORMATION**

**MOBILE DETAILS INFORMATION**

**TRAIN INFORMATION**

<b>TRAIN NAME/NUMBER:</b>	GSPOPG OF THE 20TH	<b>RAILROAD NAME:</b>	UNION
PACIFIC RAILROAD			
<b>TRAIN TYPE:</b>	FREIGHT	<b>TRACK SPEED:</b>	
<b>TRAIN SPEED:</b>		<b>TRAIN DIRECTION:</b>	
<b>NUMBER OF LOCOMOTIVES:</b>	3	<b>NUMBER OF CARS:</b>	
<b>NUMBER DERAILED:</b>		<b>NON COMPLIANCE WITH HAZMAT:</b>	N

<b>TRAIN NAME/NUMBER:</b>	UP7133	<b>RAILROAD NAME:</b>	UNION PACIFIC RAILROAD
<b>TRAIN TYPE:</b>	LOCOMOTIVE	<b>TRACK SPEED:</b>	
<b>TRAIN SPEED:</b>		<b>TRAIN DIRECTION:</b>	
<b>NUMBER OF LOCOMOTIVES:</b>		<b>NUMBER OF CARS:</b>	
<b>NUMBER DERAILED:</b>		<b>NON COMPLIANCE WITH HAZMAT:</b>	N

**VESSEL INFORMATION**

**Environmental FirstSearch**  
**Site Detail Report**

**Target Property:** HSR TIER 2  
AUBURN IL 62615

**JOB:** 11104-C

ERNS

**SEARCH ID:** 139      **DIST/DIR:** 0.00 --      **ELEVATION:**      **MAP ID:** 3

<b>NAME:</b>	WEST OF INTERSECTION MOORE CEMETARY ROAD AND CASCA	<b>REV:</b>	9/13/09
<b>ADDRESS:</b>	WEST OF INTERSECTION MOORE CEMETARY RD and CASCADE R	<b>ID1:</b>	NRC-894881
	CARLINVILLE IL	<b>ID2:</b>	
	MACOUPIN	<b>STATUS:</b>	RAILROAD
<b>CONTACT:</b>		<b>PHONE:</b>	
<b>SOURCE:</b>	NRC		

**SITE INFORMATION**

**THIS INFORMATION WAS OBTAINED FROM THE NATIONAL RESPONSE CENTER**

<b>INCIDENT DATE:</b>	15-JAN-2009 09:18
<b>REPORTED DATE:</b>	<b>15-JAN-2009 11:13</b>
<b>TYPE OF INCIDENT:</b>	RAILROAD
<b>CAUSE OF INCIDENT:</b>	DERAILMENT
<b>MEDIUM AFFECTED:</b>	BALLAST
<b>MATERIAL NAME:</b>	OIL: DIESEL
<b>LOCATION:</b>	WEST OF INTERSECTION MOORE CEMETARY ROAD AND CASCADE ROAD
<b>SUSPECTED COMPANY:</b>	

**DESCRIPTION:** CALLER STATED AN AMTRAK TRAIN COLLIDED WITH A GARBAGE TRUCK AT A GRADE CROSSING. THIS RESULTED IN THE DERAILMENT OF THE LOCOMOTIVE AND A SPILL OF MATERIALS FROM THE LOCOMOTIVE.



**Environmental FirstSearch**  
**Site Detail Report**

**Target Property:** HSR TIER 2  
AUBURN IL 62615

**JOB:** 11104-C

UST

**SEARCH ID:** 54      **DIST/DIR:** 0.01 NW      **ELEVATION:** 686      **MAP ID:** 4

**NAME:** MACOUPIN SER CO  
**ADDRESS:** 311 E JACKSON ST  
VIRDEN IL 62690  
MACOUPIN  
**CONTACT:**  
**SOURCE:** IL FMO

**REV:** 9/1/12  
**ID1:** 5018909  
**ID2:**  
**STATUS:** CLOSED  
**PHONE:**

**SITE INFORMATION**

*THIS SITE IS PART OF THE OFFICE OF THE ILLINIOS STATE FIRE MARSHAL S UNDERGROUND STORAGE TANKS DATABASE*

**TOTAL NUMBER OF TANKS:** 2

**OWNER:** MACOUPIN SER CO  
P O BOX 706  
CARLINVILLE IL 62626

**FACILITY TYPE:** OTHER  
**GREEN TAG DECAL:**  
**GREEN TAG ISSUED:**  
**GREEN TAG EXPIRED:**  
**SSP INSPECT DATE:**  
**SSP EXPIRATION DATE:**

**TANK INFORMATION:**

<b>TANK NUMBER:</b>	1	<b>CAPACITY:</b>	500
<b>SUBSTANCE:</b>	GASOLINE	<b>STATUS:</b>	REMOVED
<b>LAST USED:</b>		<b>RED TAG:</b>	
<b>OSFM FIRST NOTIFIED:</b>	5/8/1986		

<b>TANK NUMBER:</b>	2	<b>CAPACITY:</b>	1000
<b>SUBSTANCE:</b>	GASOLINE	<b>STATUS:</b>	REMOVED
<b>LAST USED:</b>	6/1/1993	<b>RED TAG:</b>	
<b>OSFM FIRST NOTIFIED:</b>	9/16/1993		

**Environmental FirstSearch**  
**Site Detail Report**

**Target Property:** HSR TIER 2  
AUBURN IL 62615

**JOB:** 11104-C

UST

**SEARCH ID:** 55      **DIST/DIR:** 0.01 NW      **ELEVATION:** 672      **MAP ID:** 5

<p><b>NAME:</b> VIRDEN TOWNSHIP OF <b>ADDRESS:</b> 232 N MASTERSON ST VIRDEN IL 62690 MACOUPIN <b>CONTACT:</b> <b>SOURCE:</b> IL FMO</p>	<p><b>REV:</b> 9/1/12 <b>ID1:</b> 5013633 <b>ID2:</b> <b>STATUS:</b> CLOSED <b>PHONE:</b></p>
--	---

**SITE INFORMATION**

*THIS SITE IS PART OF THE OFFICE OF THE ILLINIOS STATE FIRE MARSHAL S UNDERGROUND STORAGE TANKS DATABASE*

**TOTAL NUMBER OF TANKS:** 4

**OWNER:** VIRDEN TOWNSHIP OF  
232 N MATTESON PO BOX 86  
VIRDEN IL 62690

**FACILITY TYPE:** CITY / TOWN

**GREEN TAG DECAL:**  
**GREEN TAG ISSUED:**  
**GREEN TAG EXPIRED:**  
**SSP INSPECT DATE:**  
**SSP EXPIRATION DATE:**

**TANK INFORMATION:**

<b>TANK NUMBER:</b> 1	<b>CAPACITY:</b> 500
<b>SUBSTANCE:</b> DIESEL FUEL	<b>STATUS:</b> REMOVED
<b>LAST USED:</b>	<b>RED TAG:</b>
<b>OSFM FIRST NOTIFIED:</b> 5/2/1986	

<b>TANK NUMBER:</b> 2	<b>CAPACITY:</b> 500
<b>SUBSTANCE:</b> DIESEL FUEL	<b>STATUS:</b> REMOVED
<b>LAST USED:</b>	<b>RED TAG:</b>
<b>OSFM FIRST NOTIFIED:</b> 5/2/1986	

<b>TANK NUMBER:</b> 3	<b>CAPACITY:</b> 500
<b>SUBSTANCE:</b> DIESEL FUEL	<b>STATUS:</b> REMOVED
<b>LAST USED:</b>	<b>RED TAG:</b>
<b>OSFM FIRST NOTIFIED:</b> 5/2/1986	

<b>TANK NUMBER:</b> 4	<b>CAPACITY:</b> 500
<b>SUBSTANCE:</b> GASOLINE	<b>STATUS:</b> REMOVED
<b>LAST USED:</b>	<b>RED TAG:</b>
<b>OSFM FIRST NOTIFIED:</b> 5/2/1986	

## Environmental FirstSearch Site Detail Report

**Target Property:** HSR TIER 2  
AUBURN IL 62615

**JOB:** 11104-C

### LUST

**SEARCH ID:** 91      **DIST/DIR:** 0.01 NW      **ELEVATION:** 672      **MAP ID:** 5

<b>NAME:</b> VIRDEN TOWNSHIP <b>ADDRESS:</b> 232 N MASTERSON ST VIRDEN IL 62690 MACOUPIN <b>CONTACT:</b> MAURY SNELL <b>SOURCE:</b> IL EPA	<b>REV:</b> 7/20/12 <b>ID1:</b> 1174105026-962148 <b>ID2:</b> 962148 <b>STATUS:</b> CLOSED <b>PHONE:</b> 2179655211
---	---

**THIS SITE IS PART OF THE LEAKING UNDERGROUND STORAGE TANK INCIDENT TRACKING DATABASE**

**SITE INFORMATION**

**DATE REPORTED:** 11/18/1996  
**IEMA NUMBER:** 962148

**CONTENTS/PRODUCT**

**GASOLINE:** -1  
**UNLEADED GASOLINE:** 0  
**DIESEL FUEL:** -1  
**FUEL OIL:** 0  
**JET FUEL:** 0  
**USED/WASTE OIL:** 0  
**NON-PETROLEUM PRODUCT:** 0  
**PETROLEUM:** 0

**NON-LUST LETTER SENT:**  
**SEC 57.5G LETTER SENT:**  
**NFR LETTER SENT:** 7/1/1997  
**SITE CLASSIFICATION:**  
**IEPA PROJECT MANAGER:** GAYDOSH

**IEPA CORRESPONDENCE**

<b>DATE:</b> 5/9/1997	<b>DESCRIPTION:</b>	PROFESSIONAL ENGINEER CERTIFICATION RECEIVED
<b>DATE:</b> 11/27/1996	<b>DESCRIPTION:</b>	NOTICE OF RELEASE LETTER SENT

**TITLE XVI INFORMATION**

**DOCUMENT:** CORRECTIVE ACTION COMPLETION REPORT  
**RECEIVED:** 5/9/1997  
**RESPONSE DUE:** 9/6/1997  
**RESPONSE MAILED:** 7/1/1997  
**RESPONSE TYPE:** APR

**ENGINEERING CONTROLS**

<b>BARRIER STRUCTURE:</b> 0	<b>BARRIER PAVEMENT:</b> 0
<b>BARRIER SOIL:</b> 0	<b>BARRIER OTHER:</b> 0
<b>BARRIER OTHER DESC:</b>	

**INSTITUTIONAL CONTROLS**

<b>GW USE:</b> 0	<b>INDUST COM:</b> 0
<b>ORDINANCE:</b> 0	<b>WORKER:</b> 0
<b>OTHER:</b> 0	

- Continued on next page -

**Environmental FirstSearch**  
**Site Detail Report**

**Target Property:** HSR TIER 2  
AUBURN IL 62615

**JOB:** 11104-C

LUST

---

**SEARCH ID:** 91      **DIST/DIR:** 0.01 NW      **ELEVATION:** 672      **MAP ID:** 5

---

<b>NAME:</b> VIRDEN TOWNSHIP	<b>REV:</b> 7/20/12
<b>ADDRESS:</b> 232 N MASTERSON ST	<b>ID1:</b> 1174105026-962148
VIRDEN IL 62690	<b>ID2:</b> 962148
MACOUPIN	<b>STATUS:</b> CLOSED
<b>CONTACT:</b> MAURY SNELL	<b>PHONE:</b> 2179655211
<b>SOURCE:</b> IL EPA	

---

**OTHER DESC:**

**ENVIRONMENTAL LAND USE CONTROLS**

<b>GW USE:</b>	0	<b>LAND USE:</b>	0
<b>ENG BARRIER:</b>	0	<b>WORKER CAUTION:</b>	0
<b>SOIL HANDLING:</b>	0	<b>OTHER:</b>	0
<b>OTHER DESC:</b>			

**HWY AUTH AGREEMENT:** 0  
**AGREEMENT DESC:** 0

**Environmental FirstSearch  
Site Detail Report**

**Target Property:** HSR TIER 2  
AUBURN IL 62615

**JOB:** 11104-C

RCRAGN

**SEARCH ID:** 4      **DIST/DIR:** 0.02 NW      **ELEVATION:** 669      **MAP ID:** 6

<b>NAME:</b> GASS BODY AND CHASSIS SERVICE INC	<b>REV:</b> 7/10/12
<b>ADDRESS:</b> 315 N MASTERSON ST VIRDEN IL 62690 MACOUPIN	<b>ID1:</b> ILLD071968655
<b>CONTACT:</b>	<b>ID2:</b>
<b>SOURCE:</b> EPA	<b>STATUS:</b> VGN
	<b>PHONE:</b>

**SITE INFORMATION**

**CONTACT INFORMATION:** FRED GASS  
315 N MASTERSON  
VIRDEN IL 62690

**PHONE:** 2179654231

**OWNER NAME:** GASS FRED AND JAMES  
**OWNER TYPE:** P-PRIVATE  
**OPERATOR:** NAME NOT REPORTED  
**OPERATOR TYPE:** P-PRIVATE  
**MAILING ADDRESS:** 315 N MASTERSON  
VIRDEN, IL 62690

**UNIVERSE INFORMATION:**

**RECEIVED DATE:** 02/03/1992

**SUBJECT TO CORRECTIVE ACTION (SUBJCA)**

<b>SUBJCA:</b>	N - NO
<b>SUBJCA TSD 3004:</b>	N - NO
<b>SUBJCA NON TSD:</b>	N - NO
<b>SIGNIFICANT NON-COMPLIANCE(SNC):</b>	N - NO
<b>BEGINNING OF THE YEAR SNC:</b>	
<b>PERMIT WORKLOAD:</b>	----
<b>CLOSURE WORKLOAD:</b>	----
<b>POST CLOSURE WORKLOAD:</b>	----
<b>PERMITTING /CLOSURE/POST-CLOSURE PROGRESS:</b>	----
<b>CORRECTIVE ACTION WORKLOAD:</b>	N - NO
<b>GENERATOR STATUS:</b>	CEG - CONDITIONALLY EXEMPT SMALL QUANTITY GENERATORS:
GENERATES LESS THAN 100 KG/MONTH OF HAZARDOUS WASTE	

<b>INSTITUTIONAL CONTROL:</b> N-NO	<b>ENGINEERING CONTROL:</b> N
<b>HUMAN EXPOSURE:</b> N-NO	<b>GW CONTROLS:</b> N-NO
<b>LAND TYPE:</b> P-PRIVATE	<b>SHORT TERM GEN:</b> N
<b>TRANS FACILITY:</b> N	<b>REC WASTE FROM OFF SITE:</b> N

<b>IMPORTER ACTIVITY:</b> N - NO	<b>MIXED WASTE GEN:</b> N - NO
<b>TRANS ACTIVITY:</b> N - NO	<b>TSD ACTIVITY:</b> N - NO
<b>RECYCLER ACTIVITY:</b> N - NO	<b>ONSITE BURNER EXEMPT:</b> N - NO
<b>FURNACE EXEMPTION:</b> N - NO	<b>UNDER INJECT ACTIVITY:</b> N - NO
<b>REC WASTE FROM OFF SITE:</b> N - NO	<b>UNIV WASTE DEST FAC:</b> N
<b>USED OIL TRANS:</b> N - NO	<b>USED OIL PROCESSOR:</b> N - NO
<b>USED OIL REFINER:</b> N - NO	<b>USED OIL FUEL BURNER:</b> N - NO
<b>UO FUEL MARKETER TO BURNER:</b> N	<b>USED OIL SPEC MARKETER:</b> N - NO

**NAIC INFORMATION**

- Continued on next page -

**Environmental FirstSearch  
Site Detail Report**

**Target Property:** HSR TIER 2  
AUBURN IL 62615

**JOB:** 11104-C

RCRAGN

**SEARCH ID:** 4      **DIST/DIR:** 0.02 NW      **ELEVATION:** 669      **MAP ID:** 6

**NAME:** GASS BODY AND CHASSIS SERVICE INC  
**ADDRESS:** 315 N MASTERSON ST  
VIRDEN IL 62690  
MACOUPIN  
**CONTACT:**  
**SOURCE:** EPA

**REV:** 7/10/12  
**ID1:** ILLD071968655  
**ID2:**  
**STATUS:** VGN  
**PHONE:**

**ENFORCEMENT INFORMATION:**

**VIOLATION INFORMATION:**

**HAZARDOUS WASTE INFORMATION:**

D001 - Ignitable waste

F003 - The following spent non-halogenated solvents: Xylene, acetone, ethyl acetate, ethyl benzene, ethyl ether, methyl isobutyl ketone, n-butyl alcohol, cyclohexanone, and methanol; all spent solvent mixtures/ blends containing, before use, only the above spent non- halogenated solvents; and all spent solvent mixtures/blends containing, before use, one or more of the above non-halogenated solvents, and a total of ten percent or more (by volume) of one or more of those solvents listed in F001, F002, F004, and F005; and still bottoms from the recovery of these spent solvents and spent solvent mixtures.

F005 - The following spent non-halogenated solvents: toluene, methyl ethyl ketone, carbon disulfide, isobutanol, pyridine, benzene, 2-ethoxyethanol, and 2-nitropropane; all spent solvent mixtures/blends containing, before use, a total of ten percent or more (by volume) of one or more of the above non-halogenated solvents or those solvents listed in F001, F002, or F004; and still bottoms from the recovery of these spent solvents and spent solvent mixtures.

***Environmental FirstSearch  
Site Detail Report***

**Target Property:** HSR TIER 2  
AUBURN IL 62615

**JOB:** 11104-C

RCRANLR

---

**SEARCH ID:** 27      **DIST/DIR:** 0.02 NW      **ELEVATION:** 669      **MAP ID:** 6

---

**NAME:** GASS BODY AND CHASSIS SERVICE INC  
**ADDRESS:** 315 N MASTERSON ST  
VIRDEN IL 62690  
MACOUPIN  
**CONTACT:**  
**SOURCE:** EPA

**REV:** 8/8/01  
**ID1:** ILLD071968655  
**ID2:**  
**STATUS:** NLR  
**PHONE:**

**SITE INFORMATION**

**UNIVERSE NAME:**

NO LONGER REGULATED

**SIC INFORMATION:**

**ENFORCEMENT INFORMATION:**

**VIOLATION INFORMATION:**

**Environmental FirstSearch  
Site Detail Report**

**Target Property:** HSR TIER 2  
AUBURN IL 62615

**JOB:** 11104-C

RCRAGN

**SEARCH ID:** 14      **DIST/DIR:** 0.02 NW      **ELEVATION:** 621      **MAP ID:** 7

<b>NAME:</b> DUGGERS BODY SHOP <b>ADDRESS:</b> 1000 N BROAD CARLINVILLE IL 62626 MACOUPIN <b>CONTACT:</b> <b>SOURCE:</b> EPA	<b>REV:</b> 7/10/12 <b>ID1:</b> ILD984787358 <b>ID2:</b> <b>STATUS:</b> VGN <b>PHONE:</b>
---	---

**SITE INFORMATION**

**CONTACT INFORMATION:** JUNIOR DUGGER  
1000 N BROAD  
CARLINVILLE IL 62626

**PHONE:** 2178543732

**OWNER NAME:** DUGGER JUNIOR  
**OWNER TYPE:** P-PRIVATE  
**OPERATOR:**  
**OPERATOR TYPE:**  
**MAILING ADDRESS:** 1000 N BROAD  
 CARLINVILLE, IL 62626

**UNIVERSE INFORMATION:**

**RECEIVED DATE:** 01/21/1997

**SUBJECT TO CORRECTIVE ACTION (SUBJCA)**

<b>SUBJCA:</b>	N - NO
<b>SUBJCA TSD 3004:</b>	N - NO
<b>SUBJCA NON TSD:</b>	N - NO
<b>SIGNIFICANT NON-COMPLIANCE(SNC):</b>	N - NO
<b>BEGINNING OF THE YEAR SNC:</b>	
<b>PERMIT WORKLOAD:</b>	----
<b>CLOSURE WORKLOAD:</b>	----
<b>POST CLOSURE WORKLOAD:</b>	----
<b>PERMITTING /CLOSURE/POST-CLOSURE PROGRESS:</b>	----
<b>CORRECTIVE ACTION WORKLOAD:</b>	N - NO
<b>GENERATOR STATUS:</b>	CEG - CONDITIONALLY EXEMPT SMALL QUANTITY GENERATORS:
GENERATES LESS THAN 100 KG/MONTH OF HAZARDOUS WASTE	

<b>INSTITUTIONAL CONTROL:</b>	N-NO	<b>ENGINEERING CONTROL:</b>	N
<b>HUMAN EXPOSURE:</b>	N-NO	<b>GW CONTROLS:</b>	N- NO
<b>LAND TYPE:</b>		<b>SHORT TERM GEN:</b>	N
<b>TRANS FACILITY:</b>	N	<b>REC WASTE FROM OFF SITE:</b>	N
<b>IMPORTER ACTIVITY:</b>	N - NO	<b>MIXED WASTE GEN:</b>	N - NO
<b>TRANS ACTIVITY:</b>	N - NO	<b>TSD ACTIVITY:</b>	N - NO
<b>RECYCLER ACTIVITY:</b>	N - NO	<b>ONSITE BURNER EXEMPT:</b>	N - NO
<b>FURNACE EXEMPTION:</b>	N - NO	<b>UNDER INJECT ACTIVITY:</b>	N - NO
<b>REC WASTE FROM OFF SITE:</b>	N - NO	<b>UNIV WASTE DEST FAC:</b>	N
<b>USED OIL TRANS:</b>	N - NO	<b>USED OIL PROCESSOR:</b>	N - NO
<b>USED OIL REFINER:</b>	N - NO	<b>USED OIL FUEL BURNER:</b>	N - NO
<b>UO FUEL MARKETER TO BURNER:</b>	N	<b>USED OIL SPEC MARKETER:</b>	N - NO

**NAIC INFORMATION**

- Continued on next page -



**Environmental FirstSearch  
Site Detail Report**

**Target Property:** HSR TIER 2  
AUBURN IL 62615

**JOB:** 11104-C

RCRAGN

**SEARCH ID:** 14      **DIST/DIR:** 0.02 NW      **ELEVATION:** 621      **MAP ID:** 7

**NAME:** DUGGERS BODY SHOP  
**ADDRESS:** 1000 N BROAD  
CARLINVILLE IL 62626  
MACOUPIN  
**CONTACT:**  
**SOURCE:** EPA

**REV:** 7/10/12  
**ID1:** ILLD984787358  
**ID2:**  
**STATUS:** VGN  
**PHONE:**

**ENFORCEMENT INFORMATION:**

**VIOLATION INFORMATION:**

**HAZARDOUS WASTE INFORMATION:**

D000

D001 - Ignitable waste

F003 - The following spent non-halogenated solvents: Xylene, acetone, ethyl acetate, ethyl benzene, ethyl ether, methyl isobutyl ketone, n-butyl alcohol, cyclohexanone, and methanol; all spent solvent mixtures/ blends containing, before use, only the above spent non- halogenated solvents; and all spent solvent mixtures/blends containing, before use, one or more of the above non-halogenated solvents, and a total of ten percent or more (by volume) of one or more of those solvents listed in F001, F002, F004, and F005; and still bottoms from the recovery of these spent solvents and spent solvent mixtures.

F005 - The following spent non-halogenated solvents: toluene, methyl ethyl ketone, carbon disulfide, isobutanol, pyridine, benzene, 2-ethoxyethanol, and 2-nitropropane; all spent solvent mixtures/blends containing, before use, a total of ten percent or more (by volume) of one or more of the above non-halogenated solvents or those solvents listed in F001, F002, or F004; and still bottoms from the recovery of these spent solvents and spent solvent mixtures.

**Environmental FirstSearch  
Site Detail Report**

**Target Property:** HSR TIER 2  
AUBURN IL 62615

**JOB:** 11104-C

ERNS

**SEARCH ID:** 41      **DIST/DIR:** 0.02 NW      **ELEVATION:** 622      **MAP ID:** 8

<b>NAME:</b>		<b>REV:</b>	12/31/00
<b>ADDRESS:</b>	1100 NORTH BROADWAY CARLINVILLE IL 62626 MACOUPIN	<b>ID1:</b>	NRC-524630
<b>CONTACT:</b>		<b>ID2:</b>	
<b>SOURCE:</b>	EPA	<b>STATUS:</b>	FIXED
		<b>PHONE:</b>	

**SITE INFORMATION**

**THIS INFORMATION WAS OBTAINED FROM THE NATIONAL RESPONSE CENTER**

<b>DATE RECEIVED:</b>	3/30/2000 6:13:27 PM	<b>DATE COMPLETE:</b>	
3/30/2000 6:18:04 PM			
<b>CALL TAKER:</b>		<b>CALL TYPE:</b>	INC

**RESPONSIBLE PARTY:**  
**PHONE 1:**  
**PHONE 2:**  
**PHONE 3:**

**RESPONSIBLE COMPANY:** PRARIE FARMS DAIRY  
**ORGANIZATION TYPE:** PRIVATE ENTERPRISE

**ADDRESS:**  
CARLINVILLE IL 62626

**SOURCE:** UNAVAILABLE

**INCIDENT INFORMATION**

**INCIDENT DESCRIPTION:** THE MATERIAL RELEASED FROM THE REFRIGERATION SYSTEM DUE TO OVERPRESSURIZATION.

<b>INCIDENT TYPE:</b>	FIXED	<b>INCIDENT CAUSE:</b>	OTHER
<b>INCIDENT DATE:</b>	3/29/2000 6:00:00 PM	<b>INCIDENT DATE DESC:</b>	

<b>DISTANCE FROM CITY:</b>		<b>DISTANCE UNITS:</b>	
<b>DIRECTION FROM CITY:</b>		<b>LOCATION SECTION:</b>	
<b>LOCATION TOWNSHIP:</b>		<b>LOCATION RANGE:</b>	

<b>AIRCRAFT TYPE:</b>	UNKNOWN	<b>AIRCRAFT MODEL:</b>	
<b>AIRCRAFT ID:</b>		<b>AIRCRAFT FUEL CAPACITY:</b>	
<b>AIRCRAFT FUEL CAPACITY UNITS:</b>		<b>AIRCRAFT FUEL ON BOARD:</b>	
<b>AIRCRAFT FUEL ON BOARD UNITS:</b>		<b>AIRCRAFT SPOT NUMBER:</b>	
<b>AIRCRAFT HANGER:</b>		<b>AIRCRAFT RUNWAY NUM:</b>	
<b>ROAD MILE MARKER:</b>		<b>BUILDING ID:</b>	
<b>TYPE OF FIXED OBJECT:</b>	UNKNOWN	<b>POWER GEN FACILITY:</b>	
<b>GENERATING CAPACITY:</b>		<b>TYPE OF FUEL:</b>	
<b>NPDES:</b>		<b>NPDES COMPLIANCE:</b>	
<b>PIPELINE TYPE:</b>		<b>DOT REGULATED:</b>	
<b>PIPELINE ABOVE GROUND:</b>		<b>EXPOSED UNDERWATER:</b>	
<b>PIPELINE COVERED:</b>		<b>GRADE CROSSING:</b>	
<b>LOCATION SUBDIVISION:</b>		<b>RAILROAD MILEPOST:</b>	
<b>TYPE VEHICLE INVOLVED:</b>		<b>CROSSING DEVICE TYPE:</b>	
<b>DEVICE OPERATIONAL:</b>			

<b>DOT CROSSING NUMBER:</b>		<b>BRAKE FAILURE:</b>	
<b>TANK ABOVE GROUND:</b>		<b>TRANSPORTABLE CONTAINER:</b>	

- Continued on next page -

## Environmental FirstSearch Site Detail Report

**Target Property:** HSR TIER 2  
AUBURN IL 62615

**JOB:** 11104-C

### ERNS

**SEARCH ID:** 41      **DIST/DIR:** 0.02 NW      **ELEVATION:** 622      **MAP ID:** 8

<b>NAME:</b> <b>ADDRESS:</b> 1100 NORTH BROADWAY CARLINVILLE IL 62626 MACOUPIN <b>CONTACT:</b> <b>SOURCE:</b> EPA	<b>REV:</b> 12/31/00 <b>ID1:</b> NRC-524630 <b>ID2:</b> <b>STATUS:</b> FIXED <b>PHONE:</b>
--	--

<b>TANK REGULATED:</b> <b>TANK ID:</b> <b>CAPACITY OF TANK UNITS:</b> <b>ACTUAL AMOUNT UNITS:</b> <b>PLATFORM LETTER:</b> <b>LOCATION BLOCK ID:</b>	<b>TANK REGULATED BY:</b> <b>CAPACITY OF TANK:</b> <b>ACTUAL AMOUNT:</b> <b>PLATFORM RIG NAME:</b> <b>LOCATION AREA ID:</b>
--	---

**DESCRIPTION OF TANK:**

<b>OCSG NUMBER:</b> <b>STATE LEASE NUMBER:</b> <b>BERTH SLIP NUMBER:</b> <b>INITIAL CONT RELEASE NUM:</b> <b>ALLISION:</b> <b>STRUCTURE NAME:</b> <b>AIRBAG DEPLOYED:</b> <b>SERVICE DISRUPT TIME:</b> <b>TRANSIT BUS FLAG:</b> <b>CR END DATE:</b>	<b>OCSP NUMBER:</b> <b>PIER DOCK NUMBER:</b> <b>CONTIN RELEASE TYPE:</b> <b>CONT RELEASE PERMIT:</b> <b>TYPE OF STRUCTURE:</b> <b>STRUCT OPERATIONAL:</b> <b>DATE NORMAL SERVICE:</b> <b>SERVICE DISRUPT UNITS:</b> <b>CR BEGIN DATE:</b> <b>CR CHANGE DATE:</b>
--	---

<b>FIRE INVOLVED:</b> NO <b>ANY EVACUATIONS:</b> NO <b>WHO EVACUATED:</b> <b>ANY INJURIES:</b> NO <b>NUMBER HOSPITALIZED:</b> <b>NUMBER FATALITIES:</b> <b>DAMAGE AMOUNT:</b> <b>AIR CORRIDOR DESC:</b> <b>WATERWAY CLOSED:</b> NO <b>WATERWAY CLOSURE TIME:</b> <b>ROAD DESC:</b> <b>CLOSURE DIRECTION:</b>	<b>FIRE EXTINGUISHED:</b> UNKNOWN <b>NUMBER EVACUATED:</b> <b>RADIUS OF EVACUATION:</b> <b>NUMBER INJURED:</b> <b>ANY FATALITIES:</b> NO <b>ANY DAMAGES:</b> NO <b>AIR CORRIDOR CLOSED:</b> NO <b>AIR CLOSURE TIME:</b> <b>WATERWAY DESC:</b> <b>ROAD CLOSED:</b> NO <b>ROAD CLOSURE TIME:</b> <b>MAJOR ARTERY:</b> NO
---	---

<b>TRACK CLOSED:</b> NO <b>TRACK CLOSURE TIME:</b> <b>MEDIUM DESC:</b> WATER <b>BODY OF WATER:</b> POTW <b>NEAREST RIVER MILE MARK:</b> <b>EST DUR OF RELEASE:</b> <b>TRACK CLOSE DIR:</b> <b>ST AGENCY RPT NUM:</b> <b>WEATHER CONDITIONS:</b> <b>WIND SPEED:</b> <b>WATER SUPPLY CONTAM:</b> UNKNOWN <b>SHEEN COLOR:</b> <b>SHEEN ODOR DESCRIPTION:</b> <b>CURRENT SPEED:</b> <b>WATER TEMPERATURE:</b>	<b>TRACK DESC:</b> <b>MEDIA INTEREST:</b> NONE <b>ADDTL MEDIUM INFO:</b> 55 GALLON CONTAINER OF WATER <b>TRIBUTARY OF:</b> <b>RELEASE SECURED:</b> YES <b>RELEASE RATE:</b> <b>ST AGENCY ON SCENE:</b> <b>OTHER AGENCY NOTIFIED:</b> <b>AIR TEMPERATURE:</b> <b>WIND DIRECTION:</b> <b>SHEEN SIZE:</b> <b>DIR OF SHEEN TRAVEL:</b> <b>WAVE CONDITION:</b> <b>CURRENT DIRECTION:</b>
---	--

**DESC OF REMEDIAL ACTION:** SECURED THE RELEASE. THE WATER WAS SENT TO THE POTW.

<b>EMPL FATALITY:</b> <b>COMMUNITY IMPACT:</b> NO	<b>PASS FATALITY:</b> <b>WIND SPEED UNITS:</b>
--	---

- Continued on next page -

**Environmental FirstSearch  
Site Detail Report**

**Target Property:** HSR TIER 2  
AUBURN IL 62615

**JOB:** 11104-C

ERNS

**SEARCH ID:** 41      **DIST/DIR:** 0.02 NW      **ELEVATION:** 622      **MAP ID:** 8

<b>NAME:</b>		<b>REV:</b>	12/31/00
<b>ADDRESS:</b>	1100 NORTH BROADWAY	<b>ID1:</b>	NRC-524630
	CARLINVILLE IL 62626	<b>ID2:</b>	
	MACOUPIN	<b>STATUS:</b>	FIXED
<b>CONTACT:</b>		<b>PHONE:</b>	
<b>SOURCE:</b>	EPA		

<b>EMPLOYEE INJURIES:</b>		<b>PASSENGER INJURIES:</b>	
<b>OCCUPANT FATALITY:</b>		<b>CURRENT SPEED UNITS:</b>	M
<b>ROAD CLOSURE UNITS:</b>		<b>TRACK CLOSURE UNITS:</b>	
<b>SHEEN SIZE UNITS:</b>		<b>STATE AGENCY NOTIFIED:</b>	
<b>FED AGENCY NOTIFIED:</b>		<b>NEAREST RIVER MILE MARK:</b>	
<b>SHEEN SIZE LENGTH:</b>		<b>SHEEN SIZE LENGTH UNITS:</b>	
<b>SHEEN SIZE WIDTH:</b>		<b>SHEEN SIZE WIDTH UNITS:</b>	
<b>OFFSHORE:</b>	N	<b>DURATION UNIT:</b>	
<b>RELEASE RATE UNIT:</b>		<b>RELEASE RATE RATE:</b>	

**ADDITIONAL INFO:** WILL NOTIFY: LEPC AND SERC.

**MATERIAL INFORMATION**

<b>CHRIS CODE:</b>	AMA	<b>CASE NUMBER:</b>	007664-41-7
<b>UN NUMBER:</b>		<b>REACHED WATER:</b>	YES

<b>NAME OF MATERIAL:</b>	AMMONIA, ANHYDROUS
<b>AMOUNT OF MATERIAL:</b>	0 UNKNOWN AMOUNT
<b>AMOUNT IN WATER:</b>	0 UNKNOWN AMOUNT

**OTHER MATERIAL INFORMATION**

**MOBILE DETAILS INFORMATION**

**TRAIN INFORMATION**

**VESSEL INFORMATION**

**Environmental FirstSearch**  
**Site Detail Report**

**Target Property:** HSR TIER 2  
AUBURN IL 62615

**JOB:** 11104-C

UST

**SEARCH ID:** 59      **DIST/DIR:** 0.02 NW      **ELEVATION:** 674      **MAP ID:** 9

**NAME:** GIRARD TOWNSHIP  
**ADDRESS:** 202 S 1ST ST  
GIRARD IL 62646

**REV:** 9/1/12  
**ID1:** 5006339  
**ID2:**  
**STATUS:** CLOSED  
**PHONE:**

**CONTACT:**  
**SOURCE:** IL FMO

**SITE INFORMATION**

*THIS SITE IS PART OF THE OFFICE OF THE ILLINIOS STATE FIRE MARSHAL S UNDERGROUND STORAGE TANKS DATABASE*

**TOTAL NUMBER OF TANKS:** 2

**OWNER:** GIRARD TOWNSHIP OF  
202 S 1ST ST  
GIRARD IL 62646

**FACILITY TYPE:** CITY / TOWN

**GREEN TAG DECAL:**  
**GREEN TAG ISSUED:**  
**GREEN TAG EXPIRED:**  
**SSP INSPECT DATE:**  
**SSP EXPIRATION DATE:**

**TANK INFORMATION:**

<b>TANK NUMBER:</b>	1	<b>CAPACITY:</b>	300
<b>SUBSTANCE:</b>	GASOLINE	<b>STATUS:</b>	REMOVED
<b>LAST USED:</b>	7/1/1998	<b>RED TAG:</b>	
<b>OSFM FIRST NOTIFIED:</b>	3/24/1986		

<b>TANK NUMBER:</b>	2	<b>CAPACITY:</b>	500
<b>SUBSTANCE:</b>	DIESEL FUEL	<b>STATUS:</b>	REMOVED
<b>LAST USED:</b>	7/1/1998	<b>RED TAG:</b>	
<b>OSFM FIRST NOTIFIED:</b>	3/24/1986		

**Environmental FirstSearch  
Site Detail Report**

**Target Property:** HSR TIER 2  
AUBURN IL 62615

**JOB:** 11104-C

UST

**SEARCH ID:** 61      **DIST/DIR:** 0.02 NW      **ELEVATION:** 672      **MAP ID:** 10

**NAME:** MACOUPIN SER CO  
**ADDRESS:** 122 E CENTER ST  
GIRARD IL 62640  
MACOUPIN  
**CONTACT:**  
**SOURCE:** IL FMO

**REV:** 9/1/12  
**ID1:** 5018911  
**ID2:**  
**STATUS:** CLOSED  
**PHONE:**

**SITE INFORMATION**

*THIS SITE IS PART OF THE OFFICE OF THE ILLINIOS STATE FIRE MARSHAL S UNDERGROUND STORAGE TANKS DATABASE*

**TOTAL NUMBER OF TANKS:** 2

**OWNER:** MACOUPIN SER CO  
P O BOX 706  
CARLINVILLE IL 62626

**FACILITY TYPE:** COMMERCIAL / RETAIL

**GREEN TAG DECAL:**  
**GREEN TAG ISSUED:**  
**GREEN TAG EXPIRED:**  
**SSP INSPECT DATE:**  
**SSP EXPIRATION DATE:**

**TANK INFORMATION:**

<b>TANK NUMBER:</b>	1	<b>CAPACITY:</b>	1000
<b>SUBSTANCE:</b>	GASOLINE	<b>STATUS:</b>	REMOVED
<b>LAST USED:</b>	7/1/1997	<b>RED TAG:</b>	
<b>OSFM FIRST NOTIFIED:</b>	5/8/1986		

<b>TANK NUMBER:</b>	2	<b>CAPACITY:</b>	1000
<b>SUBSTANCE:</b>	DIESEL FUEL	<b>STATUS:</b>	REMOVED
<b>LAST USED:</b>	7/1/1997	<b>RED TAG:</b>	
<b>OSFM FIRST NOTIFIED:</b>	5/8/1986		

**Environmental FirstSearch  
Site Detail Report**

**Target Property:** HSR TIER 2  
AUBURN IL 62615

**JOB:** 11104-C

UST

**SEARCH ID:** 70      **DIST/DIR:** 0.02 NW      **ELEVATION:** 622      **MAP ID:** 11

<b>NAME:</b>	FISHER MOBIL	<b>REV:</b>	9/1/12
<b>ADDRESS:</b>	723 W MAIN ST CARLINVILLE IL 62626 MACOUPIN	<b>ID1:</b>	5000446
<b>CONTACT:</b>		<b>ID2:</b>	
<b>SOURCE:</b>	IL FMO	<b>STATUS:</b>	CLOSED
		<b>PHONE:</b>	

**SITE INFORMATION**

*THIS SITE IS PART OF THE OFFICE OF THE ILLINIOS STATE FIRE MARSHAL S UNDERGROUND STORAGE TANKS DATABASE*

**TOTAL NUMBER OF TANKS:** 9

**OWNER:** FISHER MOBIL  
524 X OAK ST  
CARLINVILLE IL 62626

**FACILITY TYPE:** GOLF COURSE

**GREEN TAG DECAL:**  
**GREEN TAG ISSUED:**  
**GREEN TAG EXPIRED:**  
**SSP INSPECT DATE:**  
**SSP EXPIRATION DATE:**

**TANK INFORMATION:**

<b>TANK NUMBER:</b>	1	<b>CAPACITY:</b>	2000
<b>SUBSTANCE:</b>	GASOLINE	<b>STATUS:</b>	REMOVED
<b>LAST USED:</b>	6/22/1991	<b>RED TAG:</b>	
<b>OSFM FIRST NOTIFIED:</b>	2/5/1986		

<b>TANK NUMBER:</b>	2	<b>CAPACITY:</b>	2000
<b>SUBSTANCE:</b>	GASOLINE	<b>STATUS:</b>	REMOVED
<b>LAST USED:</b>	6/22/1991	<b>RED TAG:</b>	
<b>OSFM FIRST NOTIFIED:</b>	2/5/1986		

<b>TANK NUMBER:</b>	3	<b>CAPACITY:</b>	1000
<b>SUBSTANCE:</b>	DIESEL FUEL	<b>STATUS:</b>	REMOVED
<b>LAST USED:</b>	6/22/1991	<b>RED TAG:</b>	
<b>OSFM FIRST NOTIFIED:</b>	2/5/1986		

<b>TANK NUMBER:</b>	4	<b>CAPACITY:</b>	300
<b>SUBSTANCE:</b>	USED OIL	<b>STATUS:</b>	REMOVED
<b>LAST USED:</b>	6/22/1991	<b>RED TAG:</b>	
<b>OSFM FIRST NOTIFIED:</b>	2/5/1986		

<b>TANK NUMBER:</b>	5	<b>CAPACITY:</b>	2000
<b>SUBSTANCE:</b>	GASOLINE	<b>STATUS:</b>	REMOVED
<b>LAST USED:</b>	6/22/1991	<b>RED TAG:</b>	
<b>OSFM FIRST NOTIFIED:</b>	6/8/1992		

<b>TANK NUMBER:</b>	6	<b>CAPACITY:</b>	3000
<b>SUBSTANCE:</b>	GASOLINE	<b>STATUS:</b>	REMOVED
<b>LAST USED:</b>	6/22/1991	<b>RED TAG:</b>	
<b>OSFM FIRST NOTIFIED:</b>	6/8/1992		

- Continued on next page -

**Environmental FirstSearch  
Site Detail Report**

**Target Property:** HSR TIER 2  
AUBURN IL 62615

**JOB:** 11104-C

UST

---

**SEARCH ID:** 70      **DIST/DIR:** 0.02 NW      **ELEVATION:** 622      **MAP ID:** 11

---

**NAME:** FISHER MOBIL  
**ADDRESS:** 723 W MAIN ST  
CARLINVILLE IL 62626  
MACOUPIN

**REV:** 9/1/12  
**ID1:** 5000446  
**ID2:**  
**STATUS:** CLOSED  
**PHONE:**

**CONTACT:**  
**SOURCE:** IL FMO

---

<b>TANK NUMBER:</b>	7	<b>CAPACITY:</b>	3000
<b>SUBSTANCE:</b>	GASOLINE	<b>STATUS:</b>	REMOVED
<b>LAST USED:</b>	6/22/1991	<b>RED TAG:</b>	
<b>OSFM FIRST NOTIFIED:</b>	6/8/1992		

<b>TANK NUMBER:</b>	8	<b>CAPACITY:</b>	4000
<b>SUBSTANCE:</b>	GASOLINE	<b>STATUS:</b>	REMOVED
<b>LAST USED:</b>	6/22/1991	<b>RED TAG:</b>	
<b>OSFM FIRST NOTIFIED:</b>	6/8/1992		

<b>TANK NUMBER:</b>	9	<b>CAPACITY:</b>	300
<b>SUBSTANCE:</b>	KEROSENE	<b>STATUS:</b>	REMOVED
<b>LAST USED:</b>	6/22/1991	<b>RED TAG:</b>	
<b>OSFM FIRST NOTIFIED:</b>	6/8/1992		



***Environmental FirstSearch  
Site Detail Report***

**Target Property:** HSR TIER 2  
AUBURN IL 62615

**JOB:** 11104-C

RCRANLR

**SEARCH ID:** 35      **DIST/DIR:** 0.03 NW      **ELEVATION:** 621      **MAP ID:** 12

<b>NAME:</b> GULF AND WESTERN MFG CO BONNEY FORGE DIV <b>ADDRESS:</b> 201 W MOUNTS ST CARLINVILLE IL 62626 MACOUPIN <b>CONTACT:</b> <b>SOURCE:</b> EPA	<b>REV:</b> 7/10/12 <b>ID1:</b> ILD050217520 <b>ID2:</b> <b>STATUS:</b> NLR <b>PHONE:</b>
---	---

**SITE INFORMATION**

**CONTACT INFORMATION:** PHIL SIMPSON  
201 W MOUNTS ST  
CARLINVILLE IL 62626

**PHONE:** 2178549611

**OWNER NAME:**  
**OWNER TYPE:**  
**OPERATOR:** G+W MANUFACTURING CO BONNEY FORGE DIV  
**OPERATOR TYPE:** P-PRIVATE  
**MAILING ADDRESS:** 201 W MOUNTS ST  
 CARLINVILLE, IL 62626

**UNIVERSE INFORMATION:**

**RECEIVED DATE:** 11/17/1980

**SUBJECT TO CORRECTIVE ACTION (SUBJCA)**

<b>SUBJCA:</b>	N - NO
<b>SUBJCA TSD 3004:</b>	N - NO
<b>SUBJCA NON TSD:</b>	N - NO
<b>SIGNIFICANT NON-COMPLIANCE(SNC):</b>	N - NO
<b>BEGINNING OF THE YEAR SNC:</b>	
<b>PERMIT WORKLOAD:</b>	----
<b>CLOSURE WORKLOAD:</b>	----
<b>POST CLOSURE WORKLOAD:</b>	----
<b>PERMITTING /CLOSURE/POST-CLOSURE PROGRESS:</b>	----
<b>CORRECTIVE ACTION WORKLOAD:</b>	N - NO
<b>GENERATOR STATUS:</b>	N

<b>INSTITUTIONAL CONTROL:</b> N-NO <b>HUMAN EXPOSURE:</b> N-NO <b>LAND TYPE:</b> <b>TRANS FACILITY:</b> N	<b>ENGINEERING CONTROL:</b> N <b>GW CONTROLS:</b> N- NO <b>SHORT TERM GEN:</b> N <b>REC WASTE FROM OFF SITE:</b> N
<b>IMPORTER ACTIVITY:</b> N - NO <b>TRANS ACTIVITY:</b> N - NO <b>RECYCLER ACTIVITY:</b> N - NO <b>FURNACE EXEMPTION:</b> N - NO <b>REC WASTE FROM OFF SITE:</b> N - NO <b>USED OIL TRANS:</b> N - NO <b>USED OIL REFINER:</b> N - NO <b>UO FUEL MARKETER TO BURNER:</b> N	<b>MIXED WASTE GEN:</b> N - NO <b>TSD ACTIVITY:</b> N - NO <b>ONSITE BURNER EXEMPT:</b> N - NO <b>UNDER INJECT ACTIVITY:</b> N - NO <b>UNIV WASTE DEST FAC:</b> N <b>USED OIL PROCESSOR:</b> N - NO <b>USED OIL FUEL BURNER:</b> N - NO <b>USED OIL SPEC MARKETER:</b> N - NO

**NAIC INFORMATION**

- Continued on next page -

**Environmental FirstSearch**  
**Site Detail Report**

**Target Property:** HSR TIER 2  
AUBURN IL 62615

**JOB:** 11104-C

RCRANLR

---

**SEARCH ID:** 35      **DIST/DIR:** 0.03 NW      **ELEVATION:** 621      **MAP ID:** 12

---

<b>NAME:</b> GULF AND WESTERN MFG CO BONNEY FORGE DIV	<b>REV:</b> 7/10/12
<b>ADDRESS:</b> 201 W MOUNTS ST	<b>ID1:</b> ILLD050217520
CARLINVILLE IL 62626	<b>ID2:</b>
MACOUPIN	<b>STATUS:</b> NLR
<b>CONTACT:</b>	<b>PHONE:</b>
<b>SOURCE:</b> EPA	

---

332919 - OTHER METAL VALVE AND PIPE FITTING MANUFACTURING

**ENFORCEMENT INFORMATION:**

**VIOLATION INFORMATION:**

**HAZARDOUS WASTE INFORMATION:**

D001 - Ignitable waste  
F001 - The following spent halogenated solvents used in degreasing: Tetrachloroethylene, trichlorethylene, methylene chloride, 1,1,1-trichloroethane, carbon tetrachloride and chlorinated fluorocarbons; all spent solvent mixtures/blends used in degreasing containing, before use, a total of ten percent or more (by volume) of one or more of the above halogenated solvents or those solvents listed in F002, F004, and F005; and still bottoms from the recovery of these spent solvents and spent solvent mixtures.

**Environmental FirstSearch  
Site Detail Report**

**Target Property:** HSR TIER 2  
AUBURN IL 62615

**JOB:** 11104-C

RCRAGN

**SEARCH ID:** 15      **DIST/DIR:** 0.03 NW      **ELEVATION:** 621      **MAP ID:** 12

<b>NAME:</b> GULF AND WESTERN MFG CO BONNEY FORGE DIV	<b>REV:</b> 2/16/10
<b>ADDRESS:</b> 201 W MOUNTS ST	<b>ID1:</b> ILD050217520
CARLINVILLE IL 62626	<b>ID2:</b>
MACOUPIN	<b>STATUS:</b> SGN
<b>CONTACT:</b>	<b>PHONE:</b>
<b>SOURCE:</b> EPA	

**SITE INFORMATION**

**CONTACT INFORMATION:** PHIL SIMPSON  
201 W MOUNTS ST  
CARLINVILLE IL 62626

**PHONE:** 2178549611

**UNIVERSE INFORMATION:**

**GOVERNMENT PERFORMANCE AND RESULTS ACT (GPRA)**

<b>GPRA PERMIT:</b>	N - NO
<b>GPRA POST CLOSURE:</b>	N - NO
<b>GPRA CA:</b>	N - NO
<b>GPRA COMPLIANCE MONITORING and ENFORCEMENT:</b>	N - NO

**SUBJECT TO CORRECTIVE ACTION (SUBJCA)**

<b>SUBJCA:</b>	N - NO
<b>SUBJCA TSD 3004:</b>	N - NO
<b>SUBJCA NON TSD:</b>	N - NO

<b>SIGNIFICANT NON-COMPLIANCE(SNC):</b>	N - NO
<b>BEGINNING OF THE YEAR SNC:</b>	N - NO
<b>PERMIT WORKLOAD:</b>	----
<b>CLOSURE WORKLOAD:</b>	----
<b>POST CLOSURE WORKLOAD:</b>	----
<b>PERMITTING /CLOSURE/POST-CLOSURE PROGRESS:</b>	----
<b>CORRECTIVE ACTION WORKLOAD:</b>	N - NO
<b>GENERATOR STATUS:</b>	SQG - SMALL QUANTITY GENERATOR: GENERATES 100 - 1000
<b>KG/MONTH OF HAZARDOUS WASTE</b>	

**NAIC INFORMATION**

332919 - OTHER METAL VALVE AND PIPE FITTING MANUFACTURING

**ENFORCEMENT INFORMATION:**

**VIOLATION INFORMATION:**

**HAZARDOUS WASTE INFORMATION:**

Ignitable waste  
The following spent halogenated solvents used in degreasing: Tetrachloroethylene, trichlorethylene, methylene chloride, 1,1,1-trichloroethane, carbon tetrachloride and chlorinated fluorocarbons; all spent solvent mixtures/bl

**Environmental FirstSearch  
Site Detail Report**

**Target Property:** HSR TIER 2  
AUBURN IL 62615

**JOB:** 11104-C

**LUST**

**SEARCH ID:** 90      **DIST/DIR:** 0.03 NW      **ELEVATION:** 686      **MAP ID:** 13

<b>NAME:</b> SOUTHERN PACIFIC TRANSPORTATION	<b>REV:</b> 7/20/12
<b>ADDRESS:</b> 100 BLOCK OF MASTERSON VIRDEN IL 62690 MACOUPIN	<b>ID1:</b> 1171105013-912635
<b>CONTACT:</b> DARREL LANTRIP	<b>ID2:</b> 912635
<b>SOURCE:</b> IL EPA	<b>STATUS:</b> CLOSED
	<b>PHONE:</b> 8705411790

**THIS SITE IS PART OF THE LEAKING UNDERGROUND STORAGE TANK INCIDENT TRACKING DATABASE**

**SITE INFORMATION**

**DATE REPORTED:** 9/17/1991  
**IEMA NUMBER:** 912635

**CONTENTS/PRODUCT**

**GASOLINE:** 0  
**UNLEADED GASOLINE:** 0  
**DIESEL FUEL:** 0  
**FUEL OIL:** 0  
**JET FUEL:** 0  
**USED/WASTE OIL:** 0  
**NON-PETROLEUM PRODUCT:** 0  
**PETROLEUM:** -1

**NON-LUST LETTER SENT:**  
**SEC 57.5G LETTER SENT:**  
**NFR LETTER SENT:** 11/18/1994  
**SITE CLASSIFICATION:**  
**IEPA PROJECT MANAGER:** JONES

**IEPA CORRESPONDENCE**

<b>DATE:</b> 12/15/1993	<b>DESCRIPTION:</b> REVIEW LETTER SENT
<b>DATE:</b> 5/3/1994	<b>DESCRIPTION:</b> REVIEW LETTER SENT
<b>DATE:</b> 9/18/1991	<b>DESCRIPTION:</b> NOTICE OF RELEASE LETTER SENT

**TITLE XVI INFORMATION**

**ENGINEERING CONTROLS**

<b>BARRIER STRUCTURE:</b> 0	<b>BARRIER PAVEMENT:</b> 0
<b>BARRIER SOIL:</b> 0	<b>BARRIER OTHER:</b> 0
<b>BARRIER OTHER DESC:</b>	

**INSTITUTIONAL CONTROLS**

<b>GW USE:</b> 0	<b>INDUST COM:</b> 0
<b>ORDINANCE:</b> 0	<b>WORKER:</b> 0
<b>OTHER:</b> 0	
<b>OTHER DESC:</b>	

**ENVIRONMENTAL LAND USE CONTROLS**

- Continued on next page -

**Environmental FirstSearch**  
**Site Detail Report**

**Target Property:** HSR TIER 2  
AUBURN IL 62615

**JOB:** 11104-C

LUST

---

<b>SEARCH ID:</b> 90	<b>DIST/DIR:</b> 0.03 NW	<b>ELEVATION:</b> 686	<b>MAP ID:</b> 13
----------------------	--------------------------	-----------------------	-------------------

---

**NAME:** SOUTHERN PACIFIC TRANSPORTATION  
**ADDRESS:** 100 BLOCK OF MASTERSON  
VIRDEN IL 62690  
MACOUPIN  
**CONTACT:** DARREL LANTRIP  
**SOURCE:** IL EPA

**REV:** 7/20/12  
**ID1:** 1171105013-912635  
**ID2:** 912635  
**STATUS:** CLOSED  
**PHONE:** 8705411790

---

<b>GW USE:</b> 0	<b>LAND USE:</b> 0
<b>ENG BARRIER:</b> 0	<b>WORKER CAUTION:</b> 0
<b>SOIL HANDLING:</b> 0	<b>OTHER:</b> 0
<b>OTHER DESC:</b>	

**HWY AUTH AGREEMENT:** 0  
**AGREEMENT DESC:** 0

**Environmental FirstSearch  
Site Detail Report**

**Target Property:** HSR TIER 2  
AUBURN IL 62615

**JOB:** 11104-C

UST

**SEARCH ID:** 58      **DIST/DIR:** 0.04 NW      **ELEVATION:** 670      **MAP ID:** 14

**NAME:** GIRARD READY MIX CO  
**ADDRESS:** 118 N 1ST  
GIRARD IL 62690

**REV:** 9/1/12  
**ID1:** 5010464  
**ID2:**  
**STATUS:** EXEMPT  
**PHONE:**

**CONTACT:**  
**SOURCE:** IL FMO

**SITE INFORMATION**

*THIS SITE IS PART OF THE OFFICE OF THE ILLINIOS STATE FIRE MARSHAL S UNDERGROUND STORAGE TANKS DATABASE*

**TOTAL NUMBER OF TANKS:** 2

**OWNER:** GIRARD READY MIX CO  
118 N 1ST  
GIRARD IL 62690

**FACILITY TYPE:** NONE  
**GREEN TAG DECAL:**  
**GREEN TAG ISSUED:**  
**GREEN TAG EXPIRED:**  
**SSP INSPECT DATE:**  
**SSP EXPIRATION DATE:**

**TANK INFORMATION:**

<b>TANK NUMBER:</b>	1	<b>CAPACITY:</b>	500
<b>SUBSTANCE:</b>	DIESEL FUEL	<b>STATUS:</b>	EXEMPT FROM REGISTRATION
<b>LAST USED:</b>	6/1/1981	<b>RED TAG:</b>	
<b>OSFM FIRST NOTIFIED:</b>	4/28/1986		

<b>TANK NUMBER:</b>	2	<b>CAPACITY:</b>	500
<b>SUBSTANCE:</b>	GASOLINE	<b>STATUS:</b>	EXEMPT FROM REGISTRATION
<b>LAST USED:</b>	6/1/1984	<b>RED TAG:</b>	
<b>OSFM FIRST NOTIFIED:</b>	4/28/1986		

**Environmental FirstSearch  
Site Detail Report**

**Target Property:** HSR TIER 2  
AUBURN IL 62615

**JOB:** 11104-C

RCRAGN

**SEARCH ID:** 19      **DIST/DIR:** 0.05 SE      **ELEVATION:** 623      **MAP ID:** 15

<b>NAME:</b> SLOAN IMPLEMENT CO <b>ADDRESS:</b> 18898 SHIPMAN RD CARLINVILLE IL 62626 MACOUPIN <b>CONTACT:</b> <b>SOURCE:</b> EPA	<b>REV:</b> 7/10/12 <b>ID1:</b> ILR000120204 <b>ID2:</b> <b>STATUS:</b> VGN <b>PHONE:</b>
--	---

**SITE INFORMATION**

**CONTACT INFORMATION:** GREG MCCALLUM  
18898 SHIPMAN RD  
CARLINVILLE IL 62626

**PHONE:** 2178543274

**OWNER NAME:** TOM SLOAN  
**OWNER TYPE:** P-PRIVATE  
**OPERATOR:** SLOAN IMPLEMENT  
**OPERATOR TYPE:** P-PRIVATE  
**MAILING ADDRESS:** 18898 SHIPMAN RD  
 CARLINVILLE, IL 62626

**UNIVERSE INFORMATION:**

**RECEIVED DATE:** 08/04/2005

**SUBJECT TO CORRECTIVE ACTION (SUBJCA)**

<b>SUBJCA:</b>	N - NO
<b>SUBJCA TSD 3004:</b>	N - NO
<b>SUBJCA NON TSD:</b>	N - NO
<b>SIGNIFICANT NON-COMPLIANCE(SNC):</b>	N - NO
<b>BEGINNING OF THE YEAR SNC:</b>	
<b>PERMIT WORKLOAD:</b>	----
<b>CLOSURE WORKLOAD:</b>	----
<b>POST CLOSURE WORKLOAD:</b>	----
<b>PERMITTING /CLOSURE/POST-CLOSURE PROGRESS:</b>	----
<b>CORRECTIVE ACTION WORKLOAD:</b>	N - NO
<b>GENERATOR STATUS:</b>	CEG - CONDITIONALLY EXEMPT SMALL QUANTITY GENERATORS:
<b>GENERATES LESS THAN 100 KG/MONTH OF HAZARDOUS WASTE</b>	

<b>INSTITUTIONAL CONTROL:</b>	N-NO	<b>ENGINEERING CONTROL:</b>	N
<b>HUMAN EXPOSURE:</b>	N-NO	<b>GW CONTROLS:</b>	N- NO
<b>LAND TYPE:</b>	P-PRIVATE	<b>SHORT TERM GEN:</b>	N
<b>TRANS FACILITY:</b>	N	<b>REC WASTE FROM OFF SITE:</b>	N

<b>IMPORTER ACTIVITY:</b>	N - NO	<b>MIXED WASTE GEN:</b>	N - NO
<b>TRANS ACTIVITY:</b>	N - NO	<b>TSD ACTIVITY:</b>	N - NO
<b>RECYCLER ACTIVITY:</b>	N - NO	<b>ONSITE BURNER EXEMPT:</b>	N - NO
<b>FURNACE EXEMPTION:</b>	N - NO	<b>UNDER INJECT ACTIVITY:</b>	N - NO
<b>REC WASTE FROM OFF SITE:</b>	N - NO	<b>UNIV WASTE DEST FAC:</b>	N
<b>USED OIL TRANS:</b>	N - NO	<b>USED OIL PROCESSOR:</b>	N - NO
<b>USED OIL REFINER:</b>	N - NO	<b>USED OIL FUEL BURNER:</b>	N - NO
<b>UO FUEL MARKETER TO BURNER:</b>	N	<b>USED OIL SPEC MARKETER:</b>	N - NO

**NAIC INFORMATION**

- Continued on next page -

**Environmental FirstSearch**  
**Site Detail Report**

**Target Property:** HSR TIER 2  
AUBURN IL 62615

**JOB:** 11104-C

RCRAGN

**SEARCH ID:** 19      **DIST/DIR:** 0.05 SE      **ELEVATION:** 623      **MAP ID:** 15

**NAME:** SLOAN IMPLEMENT CO  
**ADDRESS:** 18898 SHIPMAN RD  
CARLINVILLE IL 62626  
MACOUPIN  
**CONTACT:**  
**SOURCE:** EPA

**REV:** 7/10/12  
**ID1:** ILR000120204  
**ID2:**  
**STATUS:** VGN  
**PHONE:**

33311 - AGRICULTURAL IMPLEMENT MANUFACTURING

**ENFORCEMENT INFORMATION:**

**VIOLATION INFORMATION:**

<b>VIOLATION NUMBER:</b>	1	<b>RESPONSIBLE:</b>	S - STATE
<b>DETERMINED:</b>	05/04/2005	<b>DETERMINED BY:</b>	S - STATE
<b>CITATION:</b>		<b>RESOLVED:</b>	05/31/2005
<b>TYPE:</b>	USED OIL - DEFINITIONS		

**HAZARDOUS WASTE INFORMATION:**

D001 - Ignitable waste  
D018 - Benzene  
D039 - Tetrachloroethylene  
D040 - Trichloroethylene



**Environmental FirstSearch  
Site Detail Report**

**Target Property:** HSR TIER 2  
AUBURN IL 62615

**JOB:** 11104-C

RCRANLR

**SEARCH ID:** 28      **DIST/DIR:** 0.05 SE      **ELEVATION:** 676      **MAP ID:** 16

<b>NAME:</b> MACOUPIN SERVICE CO <b>ADDRESS:</b> BISSEL ST VIRDEN IL 62690 MACOUPIN <b>CONTACT:</b> <b>SOURCE:</b> EPA	<b>REV:</b> 7/10/12 <b>ID1:</b> ILLD000666248 <b>ID2:</b> <b>STATUS:</b> NLR <b>PHONE:</b>
---	--

**SITE INFORMATION**

**CONTACT INFORMATION:** DENNIS FARMER  
220 NORTH BROAD STREET  
CARLINVILLE IL 62626

**PHONE:** 2178543118

**OWNER NAME:** MACOUPIN SERVICE COMPANY  
**OWNER TYPE:** P-PRIVATE  
**OPERATOR:** NAME NOT REPORTED  
**OPERATOR TYPE:** P-PRIVATE  
**MAILING ADDRESS:** 220 NORTH BROAD STREET  
 CARLI

**UNIVERSE INFORMATION:**

**RECEIVED DATE:** 08/18/1980

**SUBJECT TO CORRECTIVE ACTION (SUBJCA)**

<b>SUBJCA:</b>	N - NO
<b>SUBJCA TSD 3004:</b>	N - NO
<b>SUBJCA NON TSD:</b>	N - NO
<b>SIGNIFICANT NON-COMPLIANCE(SNC):</b>	N - NO
<b>BEGINNING OF THE YEAR SNC:</b>	
<b>PERMIT WORKLOAD:</b>	----
<b>CLOSURE WORKLOAD:</b>	----
<b>POST CLOSURE WORKLOAD:</b>	----
<b>PERMITTING /CLOSURE/POST-CLOSURE PROGRESS:</b>	----
<b>CORRECTIVE ACTION WORKLOAD:</b>	N - NO
<b>GENERATOR STATUS:</b>	N

<b>INSTITUTIONAL CONTROL:</b> N-NO <b>HUMAN EXPOSURE:</b> N-NO <b>LAND TYPE:</b> <b>TRANS FACILITY:</b> N  <b>IMPORTER ACTIVITY:</b> N - NO <b>TRANS ACTIVITY:</b> N - NO <b>RECYCLER ACTIVITY:</b> N - NO <b>FURNACE EXEMPTION:</b> N - NO <b>REC WASTE FROM OFF SITE:</b> N - NO <b>USED OIL TRANS:</b> N - NO <b>USED OIL REFINER:</b> N - NO <b>UO FUEL MARKETER TO BURNER:</b> N	<b>ENGINEERING CONTROL:</b> N <b>GW CONTROLS:</b> N- NO <b>SHORT TERM GEN:</b> N <b>REC WASTE FROM OFF SITE:</b> N  <b>MIXED WASTE GEN:</b> N - NO <b>TSD ACTIVITY:</b> N - NO <b>ONSITE BURNER EXEMPT:</b> N - NO <b>UNDER INJECT ACTIVITY:</b> N - NO <b>UNIV WASTE DEST FAC:</b> N <b>USED OIL PROCESSOR:</b> N - NO <b>USED OIL FUEL BURNER:</b> N - NO <b>USED OIL SPEC MARKETER:</b> N - NO
---	---

**NAIC INFORMATION**

- Continued on next page -

**Environmental FirstSearch  
Site Detail Report**

**Target Property:** HSR TIER 2  
AUBURN IL 62615

**JOB:** 11104-C

RCRANLR

**SEARCH ID:** 28      **DIST/DIR:** 0.05 SE      **ELEVATION:** 676      **MAP ID:** 16

**NAME:** MACOUPIN SERVICE CO  
**ADDRESS:** BISSEL ST  
VIRDEN IL 62690  
MACOUPIN  
**CONTACT:**  
**SOURCE:** EPA

**REV:** 7/10/12  
**ID1:** ILLD000666248  
**ID2:**  
**STATUS:** NLR  
**PHONE:**

**ENFORCEMENT INFORMATION:**

**VIOLATION INFORMATION:**

**HAZARDOUS WASTE INFORMATION:**

D000  
D001 - Ignitable waste  
D002 - Corrosive waste  
D003 - Reactive waste  
D013 - Lindane (1,2,3,4,5,6-hexa-chlorocyclohexane, gamma isomer)  
D015 - Toxaphene (C10 H10 ClN, Technical chlorinated camphene, 67-69 percent chlorine)  
P001 - 2H-1-Benzopyran-2-one, 4-hydroxy-3-(3-oxo-1- phenylbutyl)-, and salts, when present at concentrations greater than 0.3% (OR) Warfarin, and salts, when present at concentrations greater than 0.3%  
P020 - Dinoseb (OR) Phenol, 2-(1-methylpropyl)-4,6-dinitro-  
P022 - Carbon disulfide  
P034 - 2-Cyclohexyl-4,6-dinitrophenol (OR) Phenol, 2-cyclohexyl-4,6-dinitro-  
P035 - Arsonous dichloride, phenyl- (OR) Dichlorophenylarsine  
P044 - Dimethoate (OR) Phosphorodithioic acid, O,O-dimethyl S-<2- (methylamino)-2-oxoethyl> ester  
P066 - Ethanimidothioic acid, N <<(methylamino)carbonyl>ox y>- , methyl ester (OR) Methomyl  
P090  
P094 - Phorate (OR) Phosphorodithioic acid, O,O-diethyl S- <(ethylthio)methyl> ester  
P122 - Zinc phosphide Zn3P2, when present at concentrations greater than 10% (R,T)  
U011 - 1H-1,2,4-Triazol-3-amine (OR) Amitrole  
U139  
U211 - Carbon tetrachloride (OR) Methane, tetrachloro-  
U233

## Environmental FirstSearch Site Detail Report

**Target Property:** HSR TIER 2  
AUBURN IL 62615

**JOB:** 11104-C

RCRANLR

**SEARCH ID:** 36      **DIST/DIR:** 0.05 NW      **ELEVATION:** 622      **MAP ID:** 17

<p><b>NAME:</b> MACOUPIN SERVICE CO <b>ADDRESS:</b> CHILES ST CARLINVILLE IL 62626 MACOUPIN <b>CONTACT:</b> <b>SOURCE:</b> EPA</p>	<p><b>REV:</b> 7/10/12 <b>ID1:</b> ILD000815175 <b>ID2:</b> <b>STATUS:</b> NLR <b>PHONE:</b></p>
--	--

**SITE INFORMATION**

**CONTACT INFORMATION:** CHERYL MADSON  
220 N BROAD ST  
CARLINVILLE IL 62626

**PHONE:** 2178543118

**OWNER NAME:** MACOUPIN SERVICE COMPANY  
**OWNER TYPE:** P-PRIVATE  
**OPERATOR:** NAME NOT REPORTED  
**OPERATOR TYPE:** P-PRIVATE  
**MAILING ADDRESS:** 220 N BROAD ST  
CARLINVILLE,

**UNIVERSE INFORMATION:**

**RECEIVED DATE:** 08/18/1980

**SUBJECT TO CORRECTIVE ACTION (SUBJCA)**

<b>SUBJCA:</b>	N - NO
<b>SUBJCA TSD 3004:</b>	N - NO
<b>SUBJCA NON TSD:</b>	N - NO
<b>SIGNIFICANT NON-COMPLIANCE(SNC):</b>	N - NO
<b>BEGINNING OF THE YEAR SNC:</b>	
<b>PERMIT WORKLOAD:</b>	----
<b>CLOSURE WORKLOAD:</b>	----
<b>POST CLOSURE WORKLOAD:</b>	----
<b>PERMITTING /CLOSURE/POST-CLOSURE PROGRESS:</b>	----
<b>CORRECTIVE ACTION WORKLOAD:</b>	N - NO
<b>GENERATOR STATUS:</b>	N

<p><b>INSTITUTIONAL CONTROL:</b> N-NO <b>HUMAN EXPOSURE:</b> N-NO <b>LAND TYPE:</b> <b>TRANS FACILITY:</b> N</p>	<p><b>ENGINEERING CONTROL:</b> N <b>GW CONTROLS:</b> N- NO <b>SHORT TERM GEN:</b> N <b>REC WASTE FROM OFF SITE:</b> N</p>
<p><b>IMPORTER ACTIVITY:</b> N - NO <b>TRANS ACTIVITY:</b> N - NO <b>RECYCLER ACTIVITY:</b> N - NO <b>FURNACE EXEMPTION:</b> N - NO <b>REC WASTE FROM OFF SITE:</b> N - NO <b>USED OIL TRANS:</b> N - NO <b>USED OIL REFINER:</b> N - NO <b>UO FUEL MARKETER TO BURNER:</b> N</p>	<p><b>MIXED WASTE GEN:</b> N - NO <b>TSD ACTIVITY:</b> N - NO <b>ONSITE BURNER EXEMPT:</b> N - NO <b>UNDER INJECT ACTIVITY:</b> N - NO <b>UNIV WASTE DEST FAC:</b> N <b>USED OIL PROCESSOR:</b> N - NO <b>USED OIL FUEL BURNER:</b> N - NO <b>USED OIL SPEC MARKETER:</b> N - NO</p>

**NAIC INFORMATION**

- Continued on next page -

**Environmental FirstSearch**  
**Site Detail Report**

**Target Property:** HSR TIER 2  
AUBURN IL 62615

**JOB:** 11104-C

RCRANLR

**SEARCH ID:** 36      **DIST/DIR:** 0.05 NW      **ELEVATION:** 622      **MAP ID:** 17

**NAME:** MACOUPIN SERVICE CO  
**ADDRESS:** CHILES ST  
CARLINVILLE IL 62626  
MACOUPIN  
**CONTACT:**  
**SOURCE:** EPA

**REV:** 7/10/12  
**ID1:** ILLD000815175  
**ID2:**  
**STATUS:** NLR  
**PHONE:**

**ENFORCEMENT INFORMATION:**

**VIOLATION INFORMATION:**

**HAZARDOUS WASTE INFORMATION:**

D000  
D001 - Ignitable waste  
D002 - Corrosive waste  
D003 - Reactive waste  
D013 - Lindane (1,2,3,4,5,6-hexa-chlorocyclohexane, gamma isomer)  
D015 - Toxaphene (C10 H10 ClN, Technical chlorinated camphene, 67-69 percent chlorine)  
P001 - 2H-1-Benzopyran-2-one, 4-hydroxy-3-(3-oxo-1- phenylbutyl)-, and salts, when present at concentrations greater than 0.3% (OR) Warfarin, and salts, when present at concentrations greater than 0.3%  
P020 - Dinoseb (OR) Phenol, 2-(1-methylpropyl)-4,6-dinitro-  
P022 - Carbon disulfide  
P034 - 2-Cyclohexyl-4,6-dinitrophenol (OR) Phenol, 2-cyclohexyl-4,6-dinitro-  
P035 - Arsonous dichloride, phenyl- (OR) Dichlorophenylarsine  
P044 - Dimethoate (OR) Phosphorodithioic acid, O,O-dimethyl S-<2- (methylamino)-2-oxoethyl> ester  
P066 - Ethanimidothioic acid, N <<(methylamino)carbonyl>ox y>- , methyl ester (OR) Methomyl  
P090  
P094 - Phorate (OR) Phosphorodithioic acid, O,O-diethyl S- <(ethylthio)methyl> ester  
P122 - Zinc phosphide Zn3P2, when present at concentrations greater than 10% (R,T)  
U011 - 1H-1,2,4-Triazol-3-amine (OR) Amitrole  
U139  
U211 - Carbon tetrachloride (OR) Methane, tetrachloro-  
U233

**Environmental FirstSearch**  
**Site Detail Report**

**Target Property:** HSR TIER 2  
AUBURN IL 62615

**JOB:** 11104-C

UST

**SEARCH ID:** 48      **DIST/DIR:** 0.05 SE      **ELEVATION:** 679      **MAP ID:** 18

**NAME:** CURRY READY MIX  
**ADDRESS:** 103 S BISSELL  
VIRDEN IL 62690

**REV:** 9/1/12  
**ID1:** 5012598  
**ID2:**  
**STATUS:** CLOSED  
**PHONE:**

**CONTACT:**  
**SOURCE:** IL FMO

**SITE INFORMATION**

*THIS SITE IS PART OF THE OFFICE OF THE ILLINIOS STATE FIRE MARSHAL S UNDERGROUND STORAGE TANKS DATABASE*

**TOTAL NUMBER OF TANKS:** 1

**OWNER:** CURRY READY MIX  
103 S BISSELL  
VIRDEN IL 62690

**FACILITY TYPE:** INDUSTRIAL / MANUFACTURING

**GREEN TAG DECAL:**  
**GREEN TAG ISSUED:**  
**GREEN TAG EXPIRED:**  
**SSP INSPECT DATE:**  
**SSP EXPIRATION DATE:**

**TANK INFORMATION:**

<b>TANK NUMBER:</b>	1	<b>CAPACITY:</b>	1000
<b>SUBSTANCE:</b>	GASOLINE	<b>STATUS:</b>	ABANDONED IN PLACE
<b>LAST USED:</b>	3/1/1989	<b>RED TAG:</b>	
<b>OSFM FIRST NOTIFIED:</b>	3/20/1986		

**Environmental FirstSearch**  
**Site Detail Report**

**Target Property:** HSR TIER 2  
AUBURN IL 62615

**JOB:** 11104-C

UST

---

**SEARCH ID:** 72      **DIST/DIR:** 0.06 SE      **ELEVATION:** 620      **MAP ID:** 19

---

**NAME:** HARTMAN SUREWAY DISPOSAL  
**ADDRESS:** 905 N BOARD  
CARLINVILLE IL 62626

**REV:** 9/1/12  
**ID1:** 5029719  
**ID2:**  
**STATUS:** EXEMPT  
**PHONE:**

**CONTACT:**  
**SOURCE:** IL FMO

**SITE INFORMATION**

*THIS SITE IS PART OF THE OFFICE OF THE ILLINIOS STATE FIRE MARSHAL S UNDERGROUND STORAGE TANKS DATABASE*

**TOTAL NUMBER OF TANKS:** 1

**OWNER:** LOVELESS MICHAEL  
617 W FREMONT BOX 17  
ASHLAND IL 62612

**FACILITY TYPE:** NONE  
**GREEN TAG DECAL:**  
**GREEN TAG ISSUED:**  
**GREEN TAG EXPIRED:**  
**SSP INSPECT DATE:**  
**SSP EXPIRATION DATE:**

**TANK INFORMATION:**

<b>TANK NUMBER:</b>	1	<b>CAPACITY:</b>	560
<b>SUBSTANCE:</b>	GASOLINE	<b>STATUS:</b>	EXEMPT FROM REGISTRATION
<b>LAST USED:</b>	1/1/1959	<b>RED TAG:</b>	
<b>OSFM FIRST NOTIFIED:</b>	6/11/1992		

## Environmental FirstSearch Site Detail Report

**Target Property:** HSR TIER 2  
AUBURN IL 62615

**JOB:** 11104-C

### LUST

**SEARCH ID:** 100      **DIST/DIR:** 0.06 SE      **ELEVATION:** 620      **MAP ID:** 19

<p><b>NAME:</b> LOVELESS, MICHAEL <b>ADDRESS:</b> 905 N BROAD CARLINVILLE IL 62626</p> <p><b>CONTACT:</b> <b>SOURCE:</b> IL EPA</p>	<p><b>REV:</b> 7/20/12 <b>ID1:</b> 1170155026-921483 <b>ID2:</b> 921483 <b>STATUS:</b> CLOSED <b>PHONE:</b> 2174768022</p>
---	--

**THIS SITE IS PART OF THE LEAKING UNDERGROUND STORAGE TANK INCIDENT TRACKING DATABASE**

**SITE INFORMATION**

**DATE REPORTED:** 6/2/1992  
**IEMA NUMBER:** 921483

**CONTENTS/PRODUCT**

<b>GASOLINE:</b>	-1
<b>UNLEADED GASOLINE:</b>	0
<b>DIESEL FUEL:</b>	0
<b>FUEL OIL:</b>	0
<b>JET FUEL:</b>	0
<b>USED/WASTE OIL:</b>	0
<b>NON-PETROLEUM PRODUCT:</b>	0
<b>PETROLEUM:</b>	0

**NON-LUST LETTER SENT:**  
**SEC 57.5G LETTER SENT:**  
**NFR LETTER SENT:** 7/12/2004  
**SITE CLASSIFICATION:**  
**IEPA PROJECT MANAGER:** JONES

**IEPA CORRESPONDENCE**

<b>DATE:</b> 6/24/2004	<b>DESCRIPTION:</b>	PROFESSIONAL ENGINEER CERTIFICATION RECEIVED
<b>DATE:</b> 11/21/2003	<b>DESCRIPTION:</b>	REVIEW LETTER SENT
<b>DATE:</b> 6/8/1992	<b>DESCRIPTION:</b>	NOTICE OF RELEASE LETTER SENT
<b>DATE:</b> 12/15/1993	<b>DESCRIPTION:</b>	REVIEW LETTER SENT
<b>DATE:</b> 6/24/2004	<b>DESCRIPTION:</b>	CORRECTIVE ACTION COMPLETION REPORT RECEIVED

**TITLE XVI INFORMATION**

**ENGINEERING CONTROLS**

<b>BARRIER STRUCTURE:</b>	0	<b>BARRIER PAVEMENT:</b>	0
<b>BARRIER SOIL:</b>	0	<b>BARRIER OTHER:</b>	0
<b>BARRIER OTHER DESC:</b>			

**INSTITUTIONAL CONTROLS**

<b>GW USE:</b>	0	<b>INDUST COM:</b>	0
<b>ORDINANCE:</b>	0	<b>WORKER:</b>	0
<b>OTHER:</b>	0		

- Continued on next page -

**Environmental FirstSearch**  
**Site Detail Report**

**Target Property:** HSR TIER 2  
AUBURN IL 62615

**JOB:** 11104-C

LUST

---

**SEARCH ID:** 100      **DIST/DIR:** 0.06 SE      **ELEVATION:** 620      **MAP ID:** 19

---

**NAME:** LOVELESS, MICHAEL  
**ADDRESS:** 905 N BROAD  
CARLINVILLE IL 62626

**REV:** 7/20/12  
**ID1:** 1170155026-921483  
**ID2:** 921483  
**STATUS:** CLOSED  
**PHONE:** 2174768022

**CONTACT:**  
**SOURCE:** IL EPA

**OTHER DESC:**

**ENVIRONMENTAL LAND USE CONTROLS**

<b>GW USE:</b>	0	<b>LAND USE:</b>	0
<b>ENG BARRIER:</b>	0	<b>WORKER CAUTION:</b>	0
<b>SOIL HANDLING:</b>	0	<b>OTHER:</b>	0
<b>OTHER DESC:</b>			

**HWY AUTH AGREEMENT:** 0  
**AGREEMENT DESC:** 0



**Environmental FirstSearch  
Site Detail Report**

**Target Property:** HSR TIER 2  
AUBURN IL 62615

**JOB:** 11104-C

RCRANLR

**SEARCH ID:** 33      **DIST/DIR:** 0.07 SE      **ELEVATION:** 628      **MAP ID:** 20

**NAME:** CARLINVILLE TRUCK EQUIPMENT CO  
**ADDRESS:** 1900 N UNIVERSITY RD  
CARLINVILLE IL 62626  
MACOUPIN  
**CONTACT:**  
**SOURCE:** EPA

**REV:** 9/22/05  
**ID1:** ILLD006280523  
**ID2:**  
**STATUS:** NLR  
**PHONE:**

**SITE INFORMATION**

**CONTACT INFORMATION:** MICHAEL MCLAUGHLIN  
NORTH UNIVERSITY  
CARLINVILLE IL 62626

**PHONE:** 2178549621

**UNIVERSE INFORMATION:**

**SNC:** N - NO  
**BOYSNC:** N - NO  
**GPRA PERMIT:** N - NO  
**GPRA POSTCLOSURE:** N - NO  
**GPRA CA:** N - NO  
**GPRA CME:** N - NO  
**PERM PROG:** ----

**SUBJCA NON TSD:** N - NO  
**CA WRKLD:** N - NO  
**GEN STATUS:** N

**PREM WRKLD:** ----  
**CLOSURE WRKLD:** ----  
**P C WRKLD:** ----  
**SUBJCA:** N - NO  
**SUBJCA TSD 3004:** N - NO

**NAIC INFORMATION**

**ENFORCEMENT INFORMATION:**

**VIOLATION INFORMATION:**

**HAZARDOUS WASTE INFORMATION:**

Ignitable waste

## Environmental FirstSearch Site Detail Report

**Target Property:** HSR TIER 2  
AUBURN IL 62615

**JOB:** 11104-C

RCRAGN

**SEARCH ID:** 9      **DIST/DIR:** 0.07 SE      **ELEVATION:** 628      **MAP ID:** 20

**NAME:** CARLINVILLE TRUCK and EQUIPMENT  
**ADDRESS:** 1900 N UNIVERSITY  
CARLINVILLE IL 62626  
MACOUPIN  
**CONTACT:**  
**SOURCE:** EPA

**REV:** 7/10/12  
**ID1:** ILD006280523  
**ID2:**  
**STATUS:** VGN  
**PHONE:**

**SITE INFORMATION**

**OWNER NAME:**  
**OWNER TYPE:**  
**OPERATOR:**  
**OPERATOR TYPE:**  
**MAILING ADDRESS:** 1900 N UNIVERSITY  
CARLINVILLE, IL 62626

**UNIVERSE INFORMATION:**

**RECEIVED DATE:** 10/21/2005

**SUBJECT TO CORRECTIVE ACTION (SUBJCA)**

**SUBJCA:** N - NO  
**SUBJCA TSD 3004:** N - NO  
**SUBJCA NON TSD:** N - NO  
**SIGNIFICANT NON-COMPLIANCE(SNC):** N - NO  
**BEGINNING OF THE YEAR SNC:**  
**PERMIT WORKLOAD:** ----  
**CLOSURE WORKLOAD:** ----  
**POST CLOSURE WORKLOAD:** ----  
**PERMITTING /CLOSURE/POST-CLOSURE PROGRESS:** ----  
**CORRECTIVE ACTION WORKLOAD:** N - NO  
**GENERATOR STATUS:** CEG - CONDITIONALLY EXEMPT SMALL QUANTITY GENERATORS:  
GENERATES LESS THAN 100 KG/MONTH OF HAZARDOUS WASTE

<b>INSTITUTIONAL CONTROL:</b>	N-NO	<b>ENGINEERING CONTROL:</b>	N
<b>HUMAN EXPOSURE:</b>	N-NO	<b>GW CONTROLS:</b>	N- NO
<b>LAND TYPE:</b>	P-PRIVATE	<b>SHORT TERM GEN:</b>	N
<b>TRANS FACILITY:</b>	N	<b>REC WASTE FROM OFF SITE:</b>	N
<b>IMPORTER ACTIVITY:</b>	N - NO	<b>MIXED WASTE GEN:</b>	N - NO
<b>TRANS ACTIVITY:</b>	N - NO	<b>TSD ACTIVITY:</b>	N - NO
<b>RECYCLER ACTIVITY:</b>	N - NO	<b>ONSITE BURNER EXEMPT:</b>	N - NO
<b>FURNACE EXEMPTION:</b>	N - NO	<b>UNDER INJECT ACTIVITY:</b>	N - NO
<b>REC WASTE FROM OFF SITE:</b>	N - NO	<b>UNIV WASTE DEST FAC:</b>	N
<b>USED OIL TRANS:</b>	N - NO	<b>USED OIL PROCESSOR:</b>	N - NO
<b>USED OIL REFINER:</b>	N - NO	<b>USED OIL FUEL BURNER:</b>	N - NO
<b>UO FUEL MARKETER TO BURNER:</b>	N	<b>USED OIL SPEC MARKETER:</b>	N - NO

**NAIC INFORMATION**

**ENFORCEMENT INFORMATION:**

- Continued on next page -

**Environmental FirstSearch**  
**Site Detail Report**

**Target Property:** HSR TIER 2  
AUBURN IL 62615

**JOB:** 11104-C

RCRAGN

**SEARCH ID:** 9      **DIST/DIR:** 0.07 SE      **ELEVATION:** 628      **MAP ID:** 20

**NAME:** CARLINVILLE TRUCK and EQUIPMENT

**REV:** 7/10/12

**ADDRESS:** 1900 N UNIVERSITY  
CARLINVILLE IL 62626  
MACOUPIN

**ID1:** ILLD006280523

**ID2:**

**STATUS:** VGN

**CONTACT:**

**PHONE:**

**SOURCE:** EPA

**VIOLATION INFORMATION:**

**HAZARDOUS WASTE INFORMATION:**

D001 - Ignitable waste

F003 - The following spent non-halogenated solvents: Xylene, acetone, ethyl acetate, ethyl benzene, ethyl ether, methyl isobutyl ketone, n-butyl alcohol, cyclohexanone, and methanol; all spent solvent mixtures/ blends containing, before use, only the above spent non- halogenated solvents; and all spent solvent mixtures/blends containing, before use, one or more of the above non-halogenated solvents, and a total of ten percent or more (by volume) of one or more of those solvents listed in F001, F002, F004, and F005; and still bottoms from the recovery of these spent solvents and spent solvent mixtures.

F005 - The following spent non-halogenated solvents: toluene, methyl ethyl ketone, carbon disulfide, isobutanol, pyridine, benzene, 2-ethoxyethanol, and 2-nitropropane; all spent solvent mixtures/blends containing, before use, a total of ten percent or more (by volume) of one or more of the above non-halogenated solvents or those solvents listed in F001, F002, or F004; and still bottoms from the recovery of these spent solvents and spent solvent mixtures.

***Environmental FirstSearch  
Site Detail Report***

**Target Property:** HSR TIER 2  
AUBURN IL 62615

**JOB:** 11104-C

UST

**SEARCH ID:** 57      **DIST/DIR:** 0.07 NW      **ELEVATION:** 672      **MAP ID:** 21

<p><b>NAME:</b> GIRARD HOME OIL CO <b>ADDRESS:</b> 169 W MADISON ST GIRARD IL 62640</p> <p><b>CONTACT:</b> <b>SOURCE:</b> IL FMO</p>	<p><b>REV:</b> 9/1/12 <b>ID1:</b> 5013568 <b>ID2:</b> <b>STATUS:</b> CLOSED <b>PHONE:</b></p>
--	---

**SITE INFORMATION**

*THIS SITE IS PART OF THE OFFICE OF THE ILLINIOS STATE FIRE MARSHAL S UNDERGROUND STORAGE TANKS DATABASE*

**TOTAL NUMBER OF TANKS:** 3

**OWNER:** GIRARD HOME OIL CO  
169 W MADISON ST  
GIRARD IL 62640

**FACILITY TYPE:** NONE  
**GREEN TAG DECAL:**  
**GREEN TAG ISSUED:**  
**GREEN TAG EXPIRED:**  
**SSP INSPECT DATE:**  
**SSP EXPIRATION DATE:**

**TANK INFORMATION:**

<b>TANK NUMBER:</b> 1	<b>CAPACITY:</b> 550
<b>SUBSTANCE:</b> GASOLINE	<b>STATUS:</b> REMOVED
<b>LAST USED:</b> 10/1/1988	<b>RED TAG:</b>
<b>OSFM FIRST NOTIFIED:</b> 3/26/1986	
<b>TANK NUMBER:</b> 2	<b>CAPACITY:</b> 550
<b>SUBSTANCE:</b> GASOLINE	<b>STATUS:</b> EXEMPT FROM REGISTRATION
<b>LAST USED:</b> 7/1/1973	<b>RED TAG:</b>
<b>OSFM FIRST NOTIFIED:</b> 3/26/1986	
<b>TANK NUMBER:</b> 3	<b>CAPACITY:</b> 550
<b>SUBSTANCE:</b> GASOLINE	<b>STATUS:</b> EXEMPT FROM REGISTRATION
<b>LAST USED:</b> 7/1/1973	<b>RED TAG:</b>
<b>OSFM FIRST NOTIFIED:</b> 3/26/1986	

**Environmental FirstSearch  
Site Detail Report**

**Target Property:** HSR TIER 2  
AUBURN IL 62615

**JOB:** 11104-C

VCP

**SEARCH ID:** 112      **DIST/DIR:** 0.07 SE      **ELEVATION:** 629      **MAP ID:** 22

**NAME:** SCHIEN BODY AND EQUIPMENT  
**ADDRESS:** NORTH UNIVERSITY  
CARLINVILLE IL 62626  
MACOUPIN  
**CONTACT:** NORMAN CRAYS  
**SOURCE:** IEPA

**REV:** 9/1/12  
**ID1:** 1170155028  
**ID2:** ILD006280523  
**STATUS:** SRP - INACTIVE  
**PHONE:** (217) 854-4758

*THIS SITE IS PART OF THE SITE REMEDIATION PROGRAM (SRP) DATABASE*

**SITE INFORMATION**

**DATE ENROLLED:** 1/28/1993  
**ACERAGE:**  
**SITE TYPE:**

**REMEDIATION APPLICANT:** MR. NORMAN CRAYS  
NORTH UNIVERSITY P.O. BOX 498  
CARLINVILLE, IL 62626  
**PHONE:** (217) 854-4758

**CONSULTANT:** FRANK W. SHERMAN, P.E.  
PERINO TECHNICAL SERVICES, INC.  
2924 STANTON STREET  
SPRINGFIELD, IL 62703-5819  
**PHONE:** (217) 529-0090

**PROJECT MANAGER:** GROSS  
**SECTION 4 (Y) LETTER:** 8/17/1993  
**NFR LETTER:**  
**DATE RECORDED:**

## Environmental FirstSearch Site Detail Report

**Target Property:** HSR TIER 2  
AUBURN IL 62615

**JOB:** 11104-C

RCRANLR

**SEARCH ID:** 122      **DIST/DIR:** 0.07 NW      **ELEVATION:**      **MAP ID:** 23

<p><b>NAME:</b> ALTON MATERIALS <b>ADDRESS:</b> 1256 N BROAD RD CARLINVILLE IL 62626 MACOUPIN <b>CONTACT:</b> <b>SOURCE:</b> EPA</p>	<p><b>REV:</b> 7/10/12 <b>ID1:</b> ILR000168708 <b>ID2:</b> <b>STATUS:</b> NLR <b>PHONE:</b></p>
--	--

**SITE INFORMATION**

**CONTACT INFORMATION:** AARON GREER  
PO BOX 219  
ALTON IL 62002

**PHONE:** 2178544499

**UNIVERSE INFORMATION:**

**RECEIVED DATE:** 01/20/2012

**SUBJECT TO CORRECTIVE ACTION (SUBJCA)**

<b>SUBJCA:</b>	N - NO
<b>SUBJCA TSD 3004:</b>	N - NO
<b>SUBJCA NON TSD:</b>	N - NO
<b>SIGNIFICANT NON-COMPLIANCE(SNC):</b>	N - NO
<b>BEGINNING OF THE YEAR SNC:</b>	
<b>PERMIT WORKLOAD:</b>	----
<b>CLOSURE WORKLOAD:</b>	----
<b>POST CLOSURE WORKLOAD:</b>	----
<b>PERMITTING /CLOSURE/POST-CLOSURE PROGRESS:</b>	----
<b>CORRECTIVE ACTION WORKLOAD:</b>	N - NO
<b>GENERATOR STATUS:</b>	N

<p><b>INSTITUTIONAL CONTROL:</b> N-NO <b>HUMAN EXPOSURE:</b> N-NO <b>LAND TYPE:</b> P-PRIVATE <b>TRANS FACILITY:</b> N</p>	<p><b>ENGINEERING CONTROL:</b> N <b>GW CONTROLS:</b> N- NO <b>SHORT TERM GEN:</b> N <b>REC WASTE FROM OFF SITE:</b> N</p>
<p><b>IMPORTER ACTIVITY:</b> N - NO <b>TRANS ACTIVITY:</b> N - NO <b>RECYCLER ACTIVITY:</b> N - NO <b>FURNACE EXEMPTION:</b> N - NO <b>REC WASTE FROM OFF SITE:</b> N - NO <b>USED OIL TRANS:</b> N - NO <b>USED OIL REFINER:</b> N - NO <b>UO FUEL MARKET TO BURNER:</b> N</p>	<p><b>MIXED WASTE GEN:</b> N - NO <b>TSD ACTIVITY:</b> N - NO <b>ONSITE BURNER EXEMPT:</b> N - NO <b>UNDER INJECT ACTIVITY:</b> N - NO <b>UNIV WASTE DEST FAC:</b> N <b>USED OIL PROCESSOR:</b> N - NO <b>USED OIL FUEL BURNER:</b> N - NO <b>USED OIL SPEC MARKETER:</b> N - NO</p>

**NAIC INFORMATION**

33999 - ALL OTHER MISCELLANEOUS MANUFACTURING

**ENFORCEMENT INFORMATION:**

- Continued on next page -

***Environmental FirstSearch  
Site Detail Report***

**Target Property:** HSR TIER 2  
AUBURN IL 62615

**JOB:** 11104-C

RCRANLR

---

<b>SEARCH ID:</b> 122	<b>DIST/DIR:</b> 0.07 NW	<b>ELEVATION:</b>	<b>MAP ID:</b> 23
-----------------------	--------------------------	-------------------	-------------------

---

**NAME:** ALTON MATERIALS  
**ADDRESS:** 1256 N BROAD RD  
CARLINVILLE IL 62626  
MACOUPIN

**REV:** 7/10/12  
**ID1:** ILR000168708  
**ID2:**  
**STATUS:** NLR  
**PHONE:**

**CONTACT:**  
**SOURCE:** EPA

---

**VIOLATION INFORMATION:**

**Environmental FirstSearch  
Site Detail Report**

**Target Property:** HSR TIER 2  
AUBURN IL 62615

**JOB:** 11104-C

RCRANLR

**SEARCH ID:** 124      **DIST/DIR:** 0.07 SE      **ELEVATION:**      **MAP ID:** 24

<b>NAME:</b> ILDOT DIST 6 <b>ADDRESS:</b> 445 N PLUM CARLINVILLE IL 62626 MACOUPIN <b>CONTACT:</b> <b>SOURCE:</b> EPA	<b>REV:</b> 7/10/12 <b>ID1:</b> ILD984839399 <b>ID2:</b> <b>STATUS:</b> NLR <b>PHONE:</b>
--	---

**SITE INFORMATION**

<b>OWNER NAME:</b>	ILDOT DIST 6
<b>OWNER TYPE:</b>	S-STATE
<b>OPERATOR:</b>	ILDOT DIST 6
<b>OPERATOR TYPE:</b>	S-STATE
<b>MAILING ADDRESS:</b>	445 N PLUM CARLINVILLE, IL 62626

**UNIVERSE INFORMATION:**

**RECEIVED DATE:** 04/01/2006

**SUBJECT TO CORRECTIVE ACTION (SUBJCA)**

<b>SUBJCA:</b>	N - NO
<b>SUBJCA TSD 3004:</b>	N - NO
<b>SUBJCA NON TSD:</b>	N - NO
<b>SIGNIFICANT NON-COMPLIANCE(SNC):</b>	N - NO
<b>BEGINNING OF THE YEAR SNC:</b>	
<b>PERMIT WORKLOAD:</b>	----
<b>CLOSURE WORKLOAD:</b>	----
<b>POST CLOSURE WORKLOAD:</b>	----
<b>PERMITTING /CLOSURE/POST-CLOSURE PROGRESS:</b>	----
<b>CORRECTIVE ACTION WORKLOAD:</b>	N - NO
<b>GENERATOR STATUS:</b>	N

<b>INSTITUTIONAL CONTROL:</b>	N-NO	<b>ENGINEERING CONTROL:</b>	N
<b>HUMAN EXPOSURE:</b>	N-NO	<b>GW CONTROLS:</b>	N- NO
<b>LAND TYPE:</b>	S-STATE	<b>SHORT TERM GEN:</b>	N
<b>TRANS FACILITY:</b>	N	<b>REC WASTE FROM OFF SITE:</b>	N
<b>IMPORTER ACTIVITY:</b>	N - NO	<b>MIXED WASTE GEN:</b>	N - NO
<b>TRANS ACTIVITY:</b>	N - NO	<b>TSD ACTIVITY:</b>	N - NO
<b>RECYCLER ACTIVITY:</b>	N - NO	<b>ONSITE BURNER EXEMPT:</b>	N - NO
<b>FURNACE EXEMPTION:</b>	N - NO	<b>UNDER INJECT ACTIVITY:</b>	N - NO
<b>REC WASTE FROM OFF SITE:</b>	N - NO	<b>UNIV WASTE DEST FAC:</b>	N
<b>USED OIL TRANS:</b>	N - NO	<b>USED OIL PROCESSOR:</b>	N - NO
<b>USED OIL REFINER:</b>	N - NO	<b>USED OIL FUEL BURNER:</b>	N - NO
<b>UO FUEL MARKET TO BURNER:</b>	N	<b>USED OIL SPEC MARKETER:</b>	N - NO

**NAIC INFORMATION**

48849 - OTHER SUPPORT ACTIVITIES FOR ROAD TRANSPORTATION

**ENFORCEMENT INFORMATION:**

- Continued on next page -



***Environmental FirstSearch  
Site Detail Report***

**Target Property:** HSR TIER 2  
AUBURN IL 62615

**JOB:** 11104-C

RCRANLR

---

**SEARCH ID:** 124      **DIST/DIR:** 0.07 SE      **ELEVATION:**      **MAP ID:** 24

---

**NAME:** ILDOT DIST 6  
**ADDRESS:** 445 N PLUM  
CARLINVILLE IL 62626  
MACOUPIN  
**CONTACT:**  
**SOURCE:** EPA

**REV:** 7/10/12  
**ID1:** ILLD984839399  
**ID2:**  
**STATUS:** NLR  
**PHONE:**

---

**VIOLATION INFORMATION:**

**HAZARDOUS WASTE INFORMATION:**

D001 - Ignitable waste  
D008 - Lead

## Environmental FirstSearch Site Detail Report

**Target Property:** HSR TIER 2  
AUBURN IL 62615

**JOB:** 11104-C

### LUST

**SEARCH ID:** 173      **DIST/DIR:** 0.07 NW      **ELEVATION:**      **MAP ID:** 25

<p><b>NAME:</b> VALLEY STEEL PROD. <b>ADDRESS:</b> ILLINOIS ST CARLINVILLE IL 62626 MACOUPIN <b>CONTACT:</b> STEVE RICHARDSON <b>SOURCE:</b> IL EPA</p>	<p><b>REV:</b> 7/20/12 <b>ID1:</b> 1170155048-951176 <b>ID2:</b> 951176 <b>STATUS:</b> ACTIVE <b>PHONE:</b> 2178546428</p>
---	--

**THIS SITE IS PART OF THE LEAKING UNDERGROUND STORAGE TANK INCIDENT TRACKING DATABASE**

**SITE INFORMATION**

**DATE REPORTED:** 6/2/1995  
**IEMA NUMBER:** 951176

**CONTENTS/PRODUCT**

**GASOLINE:** 0  
**UNLEADED GASOLINE:** 0  
**DIESEL FUEL:** 0  
**FUEL OIL:** 0  
**JET FUEL:** 0  
**USED/WASTE OIL:** 0  
**NON-PETROLEUM PRODUCT:** 0  
**PETROLEUM:** -1

**NON-LUST LETTER SENT:**  
**SEC 57.5G LETTER SENT:** 7/23/1996  
**NFR LETTER SENT:**  
**SITE CLASSIFICATION:**  
**IEPA PROJECT MANAGER:** GAYDOSH

**IEPA CORRESPONDENCE**

<b>DATE:</b> 6/14/1995	<b>DESCRIPTION:</b>	NOTICE OF RELEASE LETTER SENT
<b>DATE:</b> 6/26/1995	<b>DESCRIPTION:</b>	MISCELLANEOUS CORRESPONDENCE RECEIVED
<b>DATE:</b> 10/6/1995	<b>DESCRIPTION:</b>	REVIEW LETTER SENT
<b>DATE:</b> 4/1/1996	<b>DESCRIPTION:</b>	STATUS REPORT RECEIVED

**TITLE XVI INFORMATION**

**ENGINEERING CONTROLS**

<b>BARRIER STRUCTURE:</b> 0	<b>BARRIER PAVEMENT:</b> 0
<b>BARRIER SOIL:</b> 0	<b>BARRIER OTHER:</b> 0
<b>BARRIER OTHER DESC:</b>	

**INSTITUTIONAL CONTROLS**

<b>GW USE:</b> 0	<b>INDUST COM:</b> 0
<b>ORDINANCE:</b> 0	<b>WORKER:</b> 0
<b>OTHER:</b> 0	
<b>OTHER DESC:</b>	

- Continued on next page -

**Environmental FirstSearch**  
**Site Detail Report**

**Target Property:** HSR TIER 2  
AUBURN IL 62615

**JOB:** 11104-C

LUST

---

**SEARCH ID:** 173      **DIST/DIR:** 0.07 NW      **ELEVATION:**      **MAP ID:** 25

---

<b>NAME:</b>	VALLEY STEEL PROD.	<b>REV:</b>	7/20/12
<b>ADDRESS:</b>	ILLINOIS ST	<b>ID1:</b>	1170155048-951176
	CARLINVILLE IL 62626	<b>ID2:</b>	951176
	MACOUPIN	<b>STATUS:</b>	ACTIVE
<b>CONTACT:</b>	STEVE RICHARDSON	<b>PHONE:</b>	2178546428
<b>SOURCE:</b>	IL EPA		

---

**ENVIRONMENTAL LAND USE CONTROLS**

<b>GW USE:</b>	0	<b>LAND USE:</b>	0
<b>ENG BARRIER:</b>	0	<b>WORKER CAUTION:</b>	0
<b>SOIL HANDLING:</b>	0	<b>OTHER:</b>	0
<b>OTHER DESC:</b>			

<b>HWY AUTH AGREEMENT:</b>	0
<b>AGREEMENT DESC:</b>	0

**Environmental FirstSearch**  
**Site Detail Report**

**Target Property:** HSR TIER 2  
AUBURN IL 62615

**JOB:** 11104-C

UST

**SEARCH ID:** 155      **DIST/DIR:** 0.07 NW      **ELEVATION:**      **MAP ID:** 25

<b>NAME:</b> VALLEY STEE PRODUCTS CO INC	<b>REV:</b> 9/1/12
<b>ADDRESS:</b> ILLINOIS ST	<b>ID1:</b> 5022713
CARLINVILLE IL 62526	<b>ID2:</b>
MACOUPIN	<b>STATUS:</b> CLOSED
<b>CONTACT:</b>	<b>PHONE:</b>
<b>SOURCE:</b> IL FMO	

**SITE INFORMATION**

*THIS SITE IS PART OF THE OFFICE OF THE ILLINIOS STATE FIRE MARSHAL S UNDERGROUND STORAGE TANKS DATABASE*

**TOTAL NUMBER OF TANKS:** 3

**OWNER:** VALLEY STEEL PRODUCTS CO INC  
101 SOUTH HANLEY P O BOX 503  
SAINT LOUIS MO 63105

**FACILITY TYPE:** NONE  
**GREEN TAG DECAL:**  
**GREEN TAG ISSUED:**  
**GREEN TAG EXPIRED:**  
**SSP INSPECT DATE:**  
**SSP EXPIRATION DATE:**

**TANK INFORMATION:**

<b>TANK NUMBER:</b> 1	<b>CAPACITY:</b> 1000
<b>SUBSTANCE:</b> GASOLINE	<b>STATUS:</b> REMOVED
<b>LAST USED:</b> 1/1/1902	<b>RED TAG:</b>
<b>OSFM FIRST NOTIFIED:</b> 4/6/1986	
<b>TANK NUMBER:</b> 2	<b>CAPACITY:</b> 10000
<b>SUBSTANCE:</b> DIESEL FUEL	<b>STATUS:</b> REMOVED
<b>LAST USED:</b> 3/1/1985	<b>RED TAG:</b>
<b>OSFM FIRST NOTIFIED:</b> 4/6/1986	
<b>TANK NUMBER:</b> 3	<b>CAPACITY:</b> 1000
<b>SUBSTANCE:</b> GASOLINE	<b>STATUS:</b> EXEMPT FROM REGISTRATION
<b>LAST USED:</b> 1/1/1973	<b>RED TAG:</b>
<b>OSFM FIRST NOTIFIED:</b> 9/27/1995	

**Environmental FirstSearch  
Site Detail Report**

**Target Property:** HSR TIER 2  
AUBURN IL 62615

**JOB:** 11104-C

LUST

**SEARCH ID:** 99      **DIST/DIR:** 0.08 SE      **ELEVATION:** 620      **MAP ID:** 26

**NAME:** JOSEPH BOENTE and SONS OIL CORP.  
**ADDRESS:** 543 W MAIN ST  
CARLINVILLE IL 62626

**REV:** 7/20/12  
**ID1:** 1170155018-910331  
**ID2:** 910331  
**STATUS:** ACTIVE  
**PHONE:** 2178543164

**CONTACT:** DAVID BOENTE  
**SOURCE:** IL EPA

**THIS SITE IS PART OF THE LEAKING UNDERGROUND STORAGE TANK INCIDENT TRACKING DATABASE**

**SITE INFORMATION**

**DATE REPORTED:** 2/8/1991  
**IEMA NUMBER:** 910331

**CONTENTS/PRODUCT**

**GASOLINE:** -1  
**UNLEADED GASOLINE:** 0  
**DIESEL FUEL:** 0  
**FUEL OIL:** 0  
**JET FUEL:** 0  
**USED/WASTE OIL:** 0  
**NON-PETROLEUM PRODUCT:** 0  
**PETROLEUM:** 0

**NON-LUST LETTER SENT:**  
**SEC 57.5G LETTER SENT:**  
**NFR LETTER SENT:**  
**SITE CLASSIFICATION:** HIGH  
**IEPA PROJECT MANAGER:** GAYDOSH

**IEPA CORRESPONDENCE**

<b>DATE:</b> 6/30/1992	<b>DESCRIPTION:</b> CORRECTIVE ACTION PLAN RECEIVED
<b>DATE:</b> 3/2/1994	<b>DESCRIPTION:</b> REVIEW LETTER SENT
<b>DATE:</b> 3/4/1991	<b>DESCRIPTION:</b> RESPONSE LETTER RECEIVED
<b>DATE:</b> 2/19/1991	<b>DESCRIPTION:</b> NOTICE OF RELEASE LETTER SENT
<b>DATE:</b> 8/31/1992	<b>DESCRIPTION:</b> REVIEW LETTER SENT
<b>DATE:</b> 8/15/1995	<b>DESCRIPTION:</b> PROFESSIONAL ENGINEER CERTIFICATION RECEIVED
<b>DATE:</b> 1/27/1995	<b>DESCRIPTION:</b> REVIEW LETTER SENT
<b>DATE:</b> 7/11/1995	<b>DESCRIPTION:</b> REVIEW LETTER SENT
<b>DATE:</b> 10/8/1998	<b>DESCRIPTION:</b> MISCELLANEOUS CORRESPONDENCE RECEIVED
<b>DATE:</b> 7/23/1992	<b>DESCRIPTION:</b> REVIEW LETTER SENT

**TITLE XVI INFORMATION**

**DOCUMENT:** SITE CLASSIFICATION COMPLETION REPORT  
**RECEIVED:** 8/15/1995

- Continued on next page -

## Environmental FirstSearch Site Detail Report

**Target Property:** HSR TIER 2  
AUBURN IL 62615

**JOB:** 11104-C

### LUST

**SEARCH ID:** 99      **DIST/DIR:** 0.08 SE      **ELEVATION:** 620      **MAP ID:** 26

**NAME:** JOSEPH BOENTE and SONS OIL CORP.  
**ADDRESS:** 543 W MAIN ST  
CARLINVILLE IL 62626

**REV:** 7/20/12  
**ID1:** 1170155018-910331  
**ID2:** 910331  
**STATUS:** ACTIVE  
**PHONE:** 2178543164

**CONTACT:** DAVID BOENTE  
**SOURCE:** IL EPA

**RESPONSE DUE:** 12/13/1995  
**RESPONSE MAILED:** 10/11/1996  
**RESPONSE TYPE:** APR

**DOCUMENT:** HIGH PRIORITY CORRECTIVE ACTION PLAN  
**RECEIVED:** 4/18/2001  
**RESPONSE DUE:** 8/16/2001  
**RESPONSE MAILED:** 6/8/2001  
**RESPONSE TYPE:** APR

**DOCUMENT:** SITE CLASSIFICATION WORK PLAN BUDGET  
**RECEIVED:** 5/4/1999  
**RESPONSE DUE:** 9/1/1999  
**RESPONSE MAILED:** 8/27/1999  
**RESPONSE TYPE:** APR

**DOCUMENT:** SITE CLASSIFICATION WORK PLAN BUDGET  
**RECEIVED:** 12/22/1998  
**RESPONSE DUE:** 4/21/1999  
**RESPONSE MAILED:** 3/19/1999  
**RESPONSE TYPE:** DEN

**DOCUMENT:** HIGH PRIORITY CORRECTIVE ACTION PLAN BUDGET  
**RECEIVED:** 11/13/1998  
**RESPONSE DUE:** 3/13/1999  
**RESPONSE MAILED:** 3/19/1999  
**RESPONSE TYPE:** APR

**DOCUMENT:** HIGH PRIORITY CORRECTIVE ACTION PLAN BUDGET  
**RECEIVED:** 4/18/2001  
**RESPONSE DUE:** 8/16/2001  
**RESPONSE MAILED:** 6/8/2001  
**RESPONSE TYPE:** MOD

**DOCUMENT:** SITE CLASSIFICATION WORK PLAN BUDGET  
**RECEIVED:** 6/21/1996  
**RESPONSE DUE:** 10/19/1996  
**RESPONSE MAILED:** 10/11/1996  
**RESPONSE TYPE:** APR

**DOCUMENT:** CORRECTIVE ACTION PLAN BUDGET  
**RECEIVED:** 2/23/1998  
**RESPONSE DUE:** 6/23/1998  
**RESPONSE MAILED:** 6/24/1998  
**RESPONSE TYPE:** MOD

**DOCUMENT:** HIGH PRIORITY CORRECTIVE ACTION PLAN BUDGET  
**RECEIVED:** 12/24/1998  
**RESPONSE DUE:** 4/23/1999  
**RESPONSE MAILED:** 3/19/1999  
**RESPONSE TYPE:** APR

**DOCUMENT:** SITE CLASSIFICATION WORK PLAN

- Continued on next page -

## Environmental FirstSearch Site Detail Report

**Target Property:** HSR TIER 2  
AUBURN IL 62615

**JOB:** 11104-C

### LUST

**SEARCH ID:** 99      **DIST/DIR:** 0.08 SE      **ELEVATION:** 620      **MAP ID:** 26

**NAME:** JOSEPH BOENTE and SONS OIL CORP.  
**ADDRESS:** 543 W MAIN ST  
CARLINVILLE IL 62626

**REV:** 7/20/12  
**ID1:** 1170155018-910331  
**ID2:** 910331  
**STATUS:** ACTIVE  
**PHONE:** 2178543164

**CONTACT:** DAVID BOENTE  
**SOURCE:** IL EPA

**RECEIVED:** 6/21/1996  
**RESPONSE DUE:** 10/19/1996  
**RESPONSE MAILED:** 10/11/1996  
**RESPONSE TYPE:** APR

**DOCUMENT:** HIGH PRIORITY CORRECTIVE ACTION PLAN BUDGET  
**RECEIVED:** 12/15/2000  
**RESPONSE DUE:** 4/14/2001  
**RESPONSE MAILED:** 4/10/2001  
**RESPONSE TYPE:** MOD

**DOCUMENT:** CORRECTIVE ACTION PLAN BUDGET  
**RECEIVED:** 12/17/1996  
**RESPONSE DUE:** 4/16/1997  
**RESPONSE MAILED:** 3/4/1997  
**RESPONSE TYPE:** MOD

**DOCUMENT:** HIGH PRIORITY CORRECTIVE ACTION PLAN  
**RECEIVED:** 12/17/1996  
**RESPONSE DUE:** 4/16/1997  
**RESPONSE MAILED:** 3/4/1997  
**RESPONSE TYPE:** APR

**DOCUMENT:** HIGH PRIORITY CORRECTIVE ACTION PLAN BUDGET  
**RECEIVED:** 6/14/2001  
**RESPONSE DUE:** 10/12/2001  
**RESPONSE MAILED:** 6/27/2001  
**RESPONSE TYPE:** APR

#### ENGINEERING CONTROLS

**BARRIER STRUCTURE:** 0      **BARRIER PAVEMENT:** 0  
**BARRIER SOIL:** 0      **BARRIER OTHER:** 0  
**BARRIER OTHER DESC:**

#### INSTITUTIONAL CONTROLS

**GW USE:** 0      **INDUST COM:** 0  
**ORDINANCE:** 0      **WORKER:** 0  
**OTHER:** 0  
**OTHER DESC:**

#### ENVIRONMENTAL LAND USE CONTROLS

**GW USE:** 0      **LAND USE:** 0  
**ENG BARRIER:** 0      **WORKER CAUTION:** 0  
**SOIL HANDLING:** 0      **OTHER:** 0  
**OTHER DESC:**

**HWY AUTH AGREEMENT:** 0

- Continued on next page -

***Environmental FirstSearch  
Site Detail Report***

**Target Property:** HSR TIER 2  
AUBURN IL 62615

**JOB:** 11104-C

LUST

---

<b>SEARCH ID:</b> 99	<b>DIST/DIR:</b> 0.08 SE	<b>ELEVATION:</b> 620	<b>MAP ID:</b> 26
----------------------	--------------------------	-----------------------	-------------------

---

**NAME:** JOSEPH BOENTE and SONS OIL CORP.  
**ADDRESS:** 543 W MAIN ST  
CARLINVILLE IL 62626

**REV:** 7/20/12  
**ID1:** 1170155018-910331  
**ID2:** 910331  
**STATUS:** ACTIVE  
**PHONE:** 2178543164

**CONTACT:** DAVID BOENTE  
**SOURCE:** IL EPA

---

**AGREEMENT DESC:** 0



**Environmental FirstSearch  
Site Detail Report**

**Target Property:** HSR TIER 2  
AUBURN IL 62615

**JOB:** 11104-C

RCRAGN

**SEARCH ID:** 2      **DIST/DIR:** 0.09 NW      **ELEVATION:** 674      **MAP ID:** 27

<p><b>NAME:</b> COES AUTO REPAIR <b>ADDRESS:</b> 211 E PRAIRIE ST VIRDEN IL 62690 MACOUPIN <b>CONTACT:</b> <b>SOURCE:</b> EPA</p>	<p><b>REV:</b> 7/10/12 <b>ID1:</b> ILLD150365195 <b>ID2:</b> <b>STATUS:</b> VGN <b>PHONE:</b></p>
---	---

**SITE INFORMATION**

**CONTACT INFORMATION:** KEITH COES  
211 E PRAIRIE  
VIRDEN IL 62690

**PHONE:** 2179653263

**OWNER NAME:** COES AUTO RPR INC COE KEITH  
**OWNER TYPE:** P-PRIVATE  
**OPERATOR:** NAME NOT REPORTED  
**OPERATOR TYPE:** P-PRIVATE  
**MAILING ADDRESS:** 211 E PRAIRIE  
VIRDEN, IL

**UNIVERSE INFORMATION:**

**RECEIVED DATE:** 02/25/1988

**SUBJECT TO CORRECTIVE ACTION (SUBJCA)**

<b>SUBJCA:</b>	N - NO
<b>SUBJCA TSD 3004:</b>	N - NO
<b>SUBJCA NON TSD:</b>	N - NO
<b>SIGNIFICANT NON-COMPLIANCE(SNC):</b>	N - NO
<b>BEGINNING OF THE YEAR SNC:</b>	
<b>PERMIT WORKLOAD:</b>	----
<b>CLOSURE WORKLOAD:</b>	----
<b>POST CLOSURE WORKLOAD:</b>	----
<b>PERMITTING /CLOSURE/POST-CLOSURE PROGRESS:</b>	----
<b>CORRECTIVE ACTION WORKLOAD:</b>	N - NO
<b>GENERATOR STATUS:</b>	CEG - CONDITIONALLY EXEMPT SMALL QUANTITY GENERATORS:
<b>GENERATES LESS THAN 100 KG/MONTH OF HAZARDOUS WASTE</b>	

<b>INSTITUTIONAL CONTROL:</b>	N-NO	<b>ENGINEERING CONTROL:</b>	N
<b>HUMAN EXPOSURE:</b>	N-NO	<b>GW CONTROLS:</b>	N- NO
<b>LAND TYPE:</b>		<b>SHORT TERM GEN:</b>	N
<b>TRANS FACILITY:</b>	N	<b>REC WASTE FROM OFF SITE:</b>	N
<b>IMPORTER ACTIVITY:</b>	N - NO	<b>MIXED WASTE GEN:</b>	N - NO
<b>TRANS ACTIVITY:</b>	N - NO	<b>TSD ACTIVITY:</b>	N - NO
<b>RECYCLER ACTIVITY:</b>	N - NO	<b>ONSITE BURNER EXEMPT:</b>	N - NO
<b>FURNACE EXEMPTION:</b>	N - NO	<b>UNDER INJECT ACTIVITY:</b>	N - NO
<b>REC WASTE FROM OFF SITE:</b>	N - NO	<b>UNIV WASTE DEST FAC:</b>	N
<b>USED OIL TRANS:</b>	N - NO	<b>USED OIL PROCESSOR:</b>	N - NO
<b>USED OIL REFINER:</b>	N - NO	<b>USED OIL FUEL BURNER:</b>	N - NO
<b>UO FUEL MARKETER TO BURNER:</b>	N	<b>USED OIL SPEC MARKETER:</b>	N - NO

**NAIC INFORMATION**

- Continued on next page -

**Environmental FirstSearch  
Site Detail Report**

**Target Property:** HSR TIER 2  
AUBURN IL 62615

**JOB:** 11104-C

RCRAGN

---

**SEARCH ID:** 2      **DIST/DIR:** 0.09 NW      **ELEVATION:** 674      **MAP ID:** 27

---

**NAME:** COES AUTO REPAIR  
**ADDRESS:** 211 E PRAIRIE ST  
VIRDEN IL 62690  
MACOUPIN  
**CONTACT:**  
**SOURCE:** EPA

**REV:** 7/10/12  
**ID1:** ILLD150365195  
**ID2:**  
**STATUS:** VGN  
**PHONE:**

**ENFORCEMENT INFORMATION:**

**VIOLATION INFORMATION:**

**HAZARDOUS WASTE INFORMATION:**

D001 - Ignitable waste

F003 - The following spent non-halogenated solvents: Xylene, acetone, ethyl acetate, ethyl benzene, ethyl ether, methyl isobutyl ketone, n-butyl alcohol, cyclohexanone, and methanol; all spent solvent mixtures/ blends containing, before use, only the above spent non- halogenated solvents; and all spent solvent mixtures/blends containing, before use, one or more of the above non-halogenated solvents, and a total of ten percent or more (by volume) of one or more of those solvents listed in F001, F002, F004, and F005; and still bottoms from the recovery of these spent solvents and spent solvent mixtures.

F005 - The following spent non-halogenated solvents: toluene, methyl ethyl ketone, carbon disulfide, isobutanol, pyridine, benzene, 2-ethoxyethanol, and 2-nitropropane; all spent solvent mixtures/blends containing, before use, a total of ten percent or more (by volume) of one or more of the above non-halogenated solvents or those solvents listed in F001, F002, or F004; and still bottoms from the recovery of these spent solvents and spent solvent mixtures.

**Environmental FirstSearch  
Site Detail Report**

**Target Property:** HSR TIER 2  
AUBURN IL 62615

**JOB:** 11104-C

RCRANLR

**SEARCH ID:** 25      **DIST/DIR:** 0.09 NW      **ELEVATION:** 674      **MAP ID:** 27

**NAME:** COES AUTO REPAIR  
**ADDRESS:** 211 E PRAIRIE ST  
VIRDEN IL 62690  
MACOUPIN  
**CONTACT:**  
**SOURCE:** EPA

**REV:** 8/8/01  
**ID1:** ILLD150365195  
**ID2:**  
**STATUS:** NLR  
**PHONE:**

**SITE INFORMATION**

**UNIVERSE NAME:**

NO LONGER REGULATED

**SIC INFORMATION:**

**ENFORCEMENT INFORMATION:**

**VIOLATION INFORMATION:**

RCRANLR

**SEARCH ID:** 39      **DIST/DIR:** 0.09 SE      **ELEVATION:** 620      **MAP ID:** 28

**NAME:** WARECO SERV STA 336  
**ADDRESS:** 820 N BROAD  
CARLINVILLE IL 62626  
MACOUPIN  
**CONTACT:**  
**SOURCE:** EPA

**REV:** 8/8/01  
**ID1:** ILLR000020065  
**ID2:**  
**STATUS:** NLR  
**PHONE:**

**SITE INFORMATION**

**UNIVERSE NAME:**

NO LONGER REGULATED

**SIC INFORMATION:**

**ENFORCEMENT INFORMATION:**

**VIOLATION INFORMATION:**

**Environmental FirstSearch  
Site Detail Report**

**Target Property:** HSR TIER 2  
AUBURN IL 62615

**JOB:** 11104-C

RCRAGN

**SEARCH ID:** 21      **DIST/DIR:** 0.09 SE      **ELEVATION:** 620      **MAP ID:** 28

<b>NAME:</b> WARECO SERV STA 336 <b>ADDRESS:</b> 820 N BROAD CARLINVILLE IL 62626 MACOUPIN <b>CONTACT:</b> <b>SOURCE:</b> EPA	<b>REV:</b> 7/10/12 <b>ID1:</b> ILR000020065 <b>ID2:</b> <b>STATUS:</b> VGN <b>PHONE:</b>
--	---

**SITE INFORMATION**

**CONTACT INFORMATION:** BRIAN DYCHE  
400 W STATE  
JACKSONVILLE IL 62650

**PHONE:** 2172459528

**OWNER NAME:** WARECO SYSTEM INC  
**OWNER TYPE:** P-PRIVATE  
**OPERATOR:**  
**OPERATOR TYPE:**  
**MAILING ADDRESS:** 400 W STATE  
 JACKSONVILLE, IL 62650

**UNIVERSE INFORMATION:**

**RECEIVED DATE:** 04/10/1996

**SUBJECT TO CORRECTIVE ACTION (SUBJCA)**

<b>SUBJCA:</b>	N - NO
<b>SUBJCA TSD 3004:</b>	N - NO
<b>SUBJCA NON TSD:</b>	N - NO
<b>SIGNIFICANT NON-COMPLIANCE(SNC):</b>	N - NO
<b>BEGINNING OF THE YEAR SNC:</b>	
<b>PERMIT WORKLOAD:</b>	----
<b>CLOSURE WORKLOAD:</b>	----
<b>POST CLOSURE WORKLOAD:</b>	----
<b>PERMITTING /CLOSURE/POST-CLOSURE PROGRESS:</b>	----
<b>CORRECTIVE ACTION WORKLOAD:</b>	N - NO
<b>GENERATOR STATUS:</b>	CEG - CONDITIONALLY EXEMPT SMALL QUANTITY GENERATORS:
GENERATES LESS THAN 100 KG/MONTH OF HAZARDOUS WASTE	

<b>INSTITUTIONAL CONTROL:</b>	N-NO	<b>ENGINEERING CONTROL:</b>	N
<b>HUMAN EXPOSURE:</b>	N-NO	<b>GW CONTROLS:</b>	N- NO
<b>LAND TYPE:</b>	P-PRIVATE	<b>SHORT TERM GEN:</b>	N
<b>TRANS FACILITY:</b>	N	<b>REC WASTE FROM OFF SITE:</b>	N

<b>IMPORTER ACTIVITY:</b>	N - NO	<b>MIXED WASTE GEN:</b>	N - NO
<b>TRANS ACTIVITY:</b>	N - NO	<b>TSD ACTIVITY:</b>	N - NO
<b>RECYCLER ACTIVITY:</b>	N - NO	<b>ONSITE BURNER EXEMPT:</b>	N - NO
<b>FURNACE EXEMPTION:</b>	N - NO	<b>UNDER INJECT ACTIVITY:</b>	N - NO
<b>REC WASTE FROM OFF SITE:</b>	N - NO	<b>UNIV WASTE DEST FAC:</b>	N
<b>USED OIL TRANS:</b>	N - NO	<b>USED OIL PROCESSOR:</b>	N - NO
<b>USED OIL REFINER:</b>	N - NO	<b>USED OIL FUEL BURNER:</b>	N - NO
<b>UO FUEL MARKETER TO BURNER:</b>	N	<b>USED OIL SPEC MARKETER:</b>	N - NO

**NAIC INFORMATION**

- Continued on next page -

***Environmental FirstSearch  
Site Detail Report***

**Target Property:** HSR TIER 2  
AUBURN IL 62615

**JOB:** 11104-C

RCRAGN

---

**SEARCH ID:** 21      **DIST/DIR:** 0.09 SE      **ELEVATION:** 620      **MAP ID:** 28

---

**NAME:** WARECO SERV STA 336  
**ADDRESS:** 820 N BROAD  
CARLINVILLE IL 62626  
MACOUPIN  
**CONTACT:**  
**SOURCE:** EPA

**REV:** 7/10/12  
**ID1:** ILR000020065  
**ID2:**  
**STATUS:** VGN  
**PHONE:**

**ENFORCEMENT INFORMATION:**

**VIOLATION INFORMATION:**

**HAZARDOUS WASTE INFORMATION:**

D001 - Ignitable waste

## Environmental FirstSearch Site Detail Report

**Target Property:** HSR TIER 2  
AUBURN IL 62615

**JOB:** 11104-C

### LUST

**SEARCH ID:** 111      **DIST/DIR:** 0.09 SE      **ELEVATION:** 620      **MAP ID:** 28

**NAME:** WARECO SERVICE INC.  
**ADDRESS:** 820 N BROAD  
CARLINVILLE IL 62626

**REV:** 7/20/12  
**ID1:** 1170150005-870613  
**ID2:** 870613  
**STATUS:** ACTIVE  
**PHONE:** 2172459528

**CONTACT:** BRIAN DYCHE  
**SOURCE:** IL EPA

**THIS SITE IS PART OF THE LEAKING UNDERGROUND STORAGE TANK INCIDENT TRACKING DATABASE**

**SITE INFORMATION**

**DATE REPORTED:**  
**IEMA NUMBER:** 870613

**CONTENTS/PRODUCT**

**GASOLINE:** 0  
**UNLEADED GASOLINE:** 0  
**DIESEL FUEL:** 0  
**FUEL OIL:** 0  
**JET FUEL:** 0  
**USED/WASTE OIL:** 0  
**NON-PETROLEUM PRODUCT:** 0  
**PETROLEUM:** 0

**NON-LUST LETTER SENT:**  
**SEC 57.5G LETTER SENT:**  
**NFR LETTER SENT:**  
**SITE CLASSIFICATION:**  
**IEPA PROJECT MANAGER:** GAYDOSH

**IEPA CORRESPONDENCE**

<b>DATE:</b> 8/6/2009	<b>DESCRIPTION:</b> ELECTNEW O
<b>DATE:</b> 8/12/2008	<b>DESCRIPTION:</b> CORRECTIVE ACTION COMPLETION REPORT RECEIVED
<b>DATE:</b> 8/24/2009	<b>DESCRIPTION:</b> OWNERACC
<b>DATE:</b> 10/2/2006	<b>DESCRIPTION:</b> MISCELLANEOUS CORRESPONDENCE RECEIVED
<b>DATE:</b> 10/3/1988	<b>DESCRIPTION:</b> NOTICE OF RELEASE LETTER SENT
<b>DATE:</b> 1/2/1992	<b>DESCRIPTION:</b> REVIEW LETTER SENT
<b>DATE:</b> 10/20/1988	<b>DESCRIPTION:</b> RESPONSE LETTER RECEIVED
<b>DATE:</b> 5/20/1997	<b>DESCRIPTION:</b> REVIEW LETTER SENT
<b>DATE:</b> 2/13/2002	<b>DESCRIPTION:</b> REVIEW LETTER SENT
<b>DATE:</b> 10/1/1991	<b>DESCRIPTION:</b> REVIEW LETTER SENT
<b>DATE:</b> 1/13/2009	<b>DESCRIPTION:</b> DENIAL LETTER SENT
<b>DATE:</b> 8/6/2002	<b>DESCRIPTION:</b> CORRECTIVE ACTION PLAN RECEIVED

- Continued on next page -

**Environmental FirstSearch**  
**Site Detail Report**

**Target Property:** HSR TIER 2  
AUBURN IL 62615

**JOB:** 11104-C

LUST

**SEARCH ID:** 111      **DIST/DIR:** 0.09 SE      **ELEVATION:** 620      **MAP ID:** 28

**NAME:** WARECO SERVICE INC.  
**ADDRESS:** 820 N BROAD  
CARLINVILLE IL 62626

**REV:** 7/20/12  
**ID1:** 1170150005-870613  
**ID2:** 870613  
**STATUS:** ACTIVE  
**PHONE:** 2172459528

**CONTACT:** BRIAN DYCHE  
**SOURCE:** IL EPA

**TITLE XVI INFORMATION**

**ENGINEERING CONTROLS**

<b>BARRIER STRUCTURE:</b>	0	<b>BARRIER PAVEMENT:</b>	0
<b>BARRIER SOIL:</b>	0	<b>BARRIER OTHER:</b>	0
<b>BARRIER OTHER DESC:</b>			

**INSTITUTIONAL CONTROLS**

<b>GW USE:</b>	0	<b>INDUST COM:</b>	0
<b>ORDINANCE:</b>	0	<b>WORKER:</b>	0
<b>OTHER:</b>	0		
<b>OTHER DESC:</b>			

**ENVIRONMENTAL LAND USE CONTROLS**

<b>GW USE:</b>	0	<b>LAND USE:</b>	0
<b>ENG BARRIER:</b>	0	<b>WORKER CAUTION:</b>	0
<b>SOIL HANDLING:</b>	0	<b>OTHER:</b>	0
<b>OTHER DESC:</b>			

**HWY AUTH AGREEMENT:** 0  
**AGREEMENT DESC:** 0

## Environmental FirstSearch Site Detail Report

**Target Property:** HSR TIER 2  
AUBURN IL 62615

**JOB:** 11104-C

### LUST

**SEARCH ID:** 110      **DIST/DIR:** 0.09 SE      **ELEVATION:** 620      **MAP ID:** 28

**NAME:** WARE LUBCO INC.  
**ADDRESS:** 820 N BROAD  
CARLINVILLE IL 62626

**REV:** 7/20/12  
**ID1:** 1170150005-890261  
**ID2:** 890261  
**STATUS:** ACTIVE  
**PHONE:** 2172459528

**CONTACT:** BRIAN DYCHE  
**SOURCE:** IL EPA

**THIS SITE IS PART OF THE LEAKING UNDERGROUND STORAGE TANK INCIDENT TRACKING DATABASE**

**SITE INFORMATION**

**DATE REPORTED:**  
**IEMA NUMBER:** 890261

**CONTENTS/PRODUCT**

**GASOLINE:** 0  
**UNLEADED GASOLINE:** 0  
**DIESEL FUEL:** 0  
**FUEL OIL:** 0  
**JET FUEL:** 0  
**USED/WASTE OIL:** 0  
**NON-PETROLEUM PRODUCT:** 0  
**PETROLEUM:** 0

**NON-LUST LETTER SENT:**  
**SEC 57.5G LETTER SENT:**  
**NFR LETTER SENT:**  
**SITE CLASSIFICATION:**  
**IEPA PROJECT MANAGER:** GAYDOSH

**IEPA CORRESPONDENCE**

<b>DATE:</b> 2/13/2002	<b>DESCRIPTION:</b> MISCELLANEOUS CORRESPONDENCE RECEIVED
<b>DATE:</b> 8/6/2009	<b>DESCRIPTION:</b> ELECTNEW O
<b>DATE:</b> 8/24/2009	<b>DESCRIPTION:</b> OWNERACC
<b>DATE:</b> 1/2/1992	<b>DESCRIPTION:</b> REVIEW LETTER SENT
<b>DATE:</b> 2/27/1989	<b>DESCRIPTION:</b> NOTICE OF RELEASE LETTER SENT
<b>DATE:</b> 3/31/1989	<b>DESCRIPTION:</b> RESPONSE LETTER RECEIVED
<b>DATE:</b> 10/1/1991	<b>DESCRIPTION:</b> REVIEW LETTER SENT
<b>DATE:</b> 1/13/2009	<b>DESCRIPTION:</b> DENIAL LETTER SENT
<b>DATE:</b> 12/4/1991	<b>DESCRIPTION:</b> REVIEW LETTER SENT
<b>DATE:</b> 5/20/1997	<b>DESCRIPTION:</b> REVIEW LETTER SENT
<b>DATE:</b> 8/12/2008	<b>DESCRIPTION:</b> CORRECTIVE ACTION COMPLETION REPORT RECEIVED
<b>DATE:</b> 5/20/1997	<b>DESCRIPTION:</b> REVIEW LETTER SENT
<b>DATE:</b> 10/2/2006	<b>DESCRIPTION:</b> MISCELLANEOUS CORRESPONDENCE RECEIVED

- Continued on next page -



**Environmental FirstSearch  
Site Detail Report**

**Target Property:** HSR TIER 2  
AUBURN IL 62615

**JOB:** 11104-C

LUST

**SEARCH ID:** 110      **DIST/DIR:** 0.09 SE      **ELEVATION:** 620      **MAP ID:** 28

**NAME:** WARE LUBCO INC.  
**ADDRESS:** 820 N BROAD  
CARLINVILLE IL 62626

**REV:** 7/20/12  
**ID1:** 1170150005-890261  
**ID2:** 890261  
**STATUS:** ACTIVE  
**PHONE:** 2172459528

**CONTACT:** BRIAN DYCHE  
**SOURCE:** IL EPA

**DATE:** 12/15/1993      **DESCRIPTION:** REVIEW LETTER SENT  
**DATE:** 8/6/2002      **DESCRIPTION:** CORRECTIVE ACTION PLAN RECEIVED

**TITLE XVI INFORMATION**

**ENGINEERING CONTROLS**

**BARRIER STRUCTURE:** 0      **BARRIER PAVEMENT:** 0  
**BARRIER SOIL:** 0      **BARRIER OTHER:** 0  
**BARRIER OTHER DESC:**

**INSTITUTIONAL CONTROLS**

**GW USE:** 0      **INDUST COM:** 0  
**ORDINANCE:** 0      **WORKER:** 0  
**OTHER:** 0  
**OTHER DESC:**

**ENVIRONMENTAL LAND USE CONTROLS**

**GW USE:** 0      **LAND USE:** 0  
**ENG BARRIER:** 0      **WORKER CAUTION:** 0  
**SOIL HANDLING:** 0      **OTHER:** 0  
**OTHER DESC:**

**HWY AUTH AGREEMENT:** 0  
**AGREEMENT DESC:** 0

## Environmental FirstSearch Site Detail Report

**Target Property:** HSR TIER 2  
AUBURN IL 62615

**JOB:** 11104-C

### UST

**SEARCH ID:** 74      **DIST/DIR:** 0.09 SE      **ELEVATION:** 621      **MAP ID:** 29

**NAME:** J. F. BOENTE SONS  
**ADDRESS:** 543 W MAIN  
CARLINVILLE IL 62626

**REV:** 9/1/12  
**ID1:** 5007418  
**ID2:**  
**STATUS:** ACTIVE  
**PHONE:**

**CONTACT:**  
**SOURCE:** IL FMO

**SITE INFORMATION**

*THIS SITE IS PART OF THE OFFICE OF THE ILLINIOS STATE FIRE MARSHAL S UNDERGROUND STORAGE TANKS DATABASE*

**TOTAL NUMBER OF TANKS:** 9

**OWNER:** JOSEPH F. BOENTE SONS, INC.  
543 WEST MAIN STREET P.O. BOX 288  
CARLINVILLE IL 62626

**FACILITY TYPE:** SELF-SERVICE STATION  
**GREEN TAG DECAL:** M002324  
**GREEN TAG ISSUED:** 7/22/2011  
**GREEN TAG EXPIRED:** 12/31/2013  
**SSP INSPECT DATE:** 7/22/2011

**TANK INFORMATION:**

<b>TANK NUMBER:</b>	1	<b>CAPACITY:</b>	1000
<b>SUBSTANCE:</b>	GASOLINE	<b>STATUS:</b>	REMOVED
<b>LAST USED:</b>	5/25/1993	<b>RED TAG:</b>	
<b>OSFM FIRST NOTIFIED:</b>	3/21/1986		

<b>TANK NUMBER:</b>	2	<b>CAPACITY:</b>	10000
<b>SUBSTANCE:</b>	GASOLINE	<b>STATUS:</b>	CURRENTLY IN USE
<b>LAST USED:</b>		<b>RED TAG:</b>	
<b>OSFM FIRST NOTIFIED:</b>	3/21/1986		

<b>TANK NUMBER:</b>	3	<b>CAPACITY:</b>	2000
<b>SUBSTANCE:</b>	GASOLINE	<b>STATUS:</b>	REMOVED
<b>LAST USED:</b>	2/1/1991	<b>RED TAG:</b>	
<b>OSFM FIRST NOTIFIED:</b>	3/21/1986		

<b>TANK NUMBER:</b>	4	<b>CAPACITY:</b>	2000
<b>SUBSTANCE:</b>	GASOLINE	<b>STATUS:</b>	REMOVED
<b>LAST USED:</b>	2/1/1991	<b>RED TAG:</b>	
<b>OSFM FIRST NOTIFIED:</b>	3/21/1986		

<b>TANK NUMBER:</b>	5	<b>CAPACITY:</b>	1000
<b>SUBSTANCE:</b>	DIESEL FUEL	<b>STATUS:</b>	REMOVED
<b>LAST USED:</b>	5/25/1993	<b>RED TAG:</b>	
<b>OSFM FIRST NOTIFIED:</b>	3/21/1986		

<b>TANK NUMBER:</b>	6	<b>CAPACITY:</b>	550
<b>SUBSTANCE:</b>	USED OIL	<b>STATUS:</b>	REMOVED
<b>LAST USED:</b>	4/11/1993	<b>RED TAG:</b>	
<b>OSFM FIRST NOTIFIED:</b>	3/21/1986		

<b>TANK NUMBER:</b>	7	<b>CAPACITY:</b>	6000
---------------------	---	------------------	------

- Continued on next page -

**Environmental FirstSearch**  
**Site Detail Report**

**Target Property:** HSR TIER 2  
AUBURN IL 62615

**JOB:** 11104-C

UST

**SEARCH ID:** 74      **DIST/DIR:** 0.09 SE      **ELEVATION:** 621      **MAP ID:** 29

**NAME:** J. F. BOENTE SONS  
**ADDRESS:** 543 W MAIN  
CARLINVILLE IL 62626

**REV:** 9/1/12  
**ID1:** 5007418  
**ID2:**  
**STATUS:** ACTIVE  
**PHONE:**

**CONTACT:**  
**SOURCE:** IL FMO

**SUBSTANCE:** DIESEL FUEL      **STATUS:** CURRENTLY IN USE  
**LAST USED:**  
**OSFM FIRST NOTIFIED:** 6/28/1993      **RED TAG:**

**TANK NUMBER:** 8      **CAPACITY:** 6000  
**SUBSTANCE:** GASOLINE      **STATUS:** CURRENTLY IN USE  
**LAST USED:**  
**OSFM FIRST NOTIFIED:** 6/28/1993      **RED TAG:**

**TANK NUMBER:** 9      **CAPACITY:** 2000  
**SUBSTANCE:** GASOLINE      **STATUS:** CURRENTLY IN USE  
**LAST USED:**  
**OSFM FIRST NOTIFIED:** 6/28/1993      **RED TAG:**

**Environmental FirstSearch  
Site Detail Report**

**Target Property:** HSR TIER 2  
AUBURN IL 62615

**JOB:** 11104-C

UST

---

**SEARCH ID:** 75      **DIST/DIR:** 0.09 SE      **ELEVATION:** 621      **MAP ID:** 30

---

**NAME:** KEITH S RADIATOR SHOP      **REV:** 9/1/12  
**ADDRESS:** 524 W MAIN ST      **ID1:** 5044385  
CARLINVILLE IL 62626      **ID2:**  
MACOUPIN      **STATUS:** EXEMPT  
**CONTACT:**      **PHONE:**  
**SOURCE:** IL FMO

---

**SITE INFORMATION**

*THIS SITE IS PART OF THE OFFICE OF THE ILLINIOS STATE FIRE MARSHAL S UNDERGROUND STORAGE TANKS DATABASE*

**TOTAL NUMBER OF TANKS:** 1

**OWNER:** MARGARET HEINZ  
P.O. BOX 146  
CARLINVILLE IL 62626

**FACILITY TYPE:** COMMERCIAL / RETAIL

**GREEN TAG DECAL:**  
**GREEN TAG ISSUED:**  
**GREEN TAG EXPIRED:**  
**SSP INSPECT DATE:**  
**SSP EXPIRATION DATE:**

**TANK INFORMATION:**

**TANK NUMBER:** 1      **CAPACITY:**  
**SUBSTANCE:** UNKNOWN      **STATUS:** EXEMPT FROM REGISTRATION  
**LAST USED:** 1/1/1960      **RED TAG:**  
**OSFM FIRST NOTIFIED:**

## Environmental FirstSearch Site Detail Report

**Target Property:** HSR TIER 2  
AUBURN IL 62615

**JOB:** 11104-C

### UST

**SEARCH ID:** 78      **DIST/DIR:** 0.09 SE      **ELEVATION:** 620      **MAP ID:** 31

**NAME:** MANU PETRO, INC.  
**ADDRESS:** 808 N BROAD  
CARLINVILLE IL 62626

**REV:** 9/1/12  
**ID1:** 5006043  
**ID2:**  
**STATUS:** ACTIVE  
**PHONE:**

**CONTACT:**  
**SOURCE:** IL FMO

**SITE INFORMATION**

*THIS SITE IS PART OF THE OFFICE OF THE ILLINIOS STATE FIRE MARSHAL S UNDERGROUND STORAGE TANKS DATABASE*

**TOTAL NUMBER OF TANKS:** 10

**OWNER:** HARMINDER SINGH  
808 NORTH BROAD STREET  
CARLINVILLE IL 62626

**FACILITY TYPE:** SELF-SERVICE STATION  
**GREEN TAG DECAL:** M002275  
**GREEN TAG ISSUED:** 11/17/2011  
**GREEN TAG EXPIRED:** 12/31/2013  
**SSP INSPECT DATE:** 8/5/2011

**TANK INFORMATION:**

<b>TANK NUMBER:</b>	1	<b>CAPACITY:</b>	10000
<b>SUBSTANCE:</b>	GASOLINE	<b>STATUS:</b>	REMOVED
<b>LAST USED:</b>		<b>RED TAG:</b>	
<b>OSFM FIRST NOTIFIED:</b>	12/26/1985		

<b>TANK NUMBER:</b>	2	<b>CAPACITY:</b>	10000
<b>SUBSTANCE:</b>	GASOLINE	<b>STATUS:</b>	REMOVED
<b>LAST USED:</b>		<b>RED TAG:</b>	
<b>OSFM FIRST NOTIFIED:</b>	12/26/1985		

<b>TANK NUMBER:</b>	3	<b>CAPACITY:</b>	8000
<b>SUBSTANCE:</b>	GASOLINE	<b>STATUS:</b>	REMOVED
<b>LAST USED:</b>		<b>RED TAG:</b>	
<b>OSFM FIRST NOTIFIED:</b>	12/26/1985		

<b>TANK NUMBER:</b>	4	<b>CAPACITY:</b>	6000
<b>SUBSTANCE:</b>	DIESEL FUEL	<b>STATUS:</b>	REMOVED
<b>LAST USED:</b>		<b>RED TAG:</b>	
<b>OSFM FIRST NOTIFIED:</b>	12/26/1985		

<b>TANK NUMBER:</b>	5	<b>CAPACITY:</b>	2000
<b>SUBSTANCE:</b>	KEROSENE	<b>STATUS:</b>	REMOVED
<b>LAST USED:</b>		<b>RED TAG:</b>	
<b>OSFM FIRST NOTIFIED:</b>	12/26/1985		

<b>TANK NUMBER:</b>	6	<b>CAPACITY:</b>	10000
<b>SUBSTANCE:</b>	GASOLINE	<b>STATUS:</b>	CURRENTLY IN USE
<b>LAST USED:</b>		<b>RED TAG:</b>	
<b>OSFM FIRST NOTIFIED:</b>	6/6/1989		

<b>TANK NUMBER:</b>	7	<b>CAPACITY:</b>	10000
---------------------	---	------------------	-------

- Continued on next page -

**Environmental FirstSearch  
Site Detail Report**

**Target Property:** HSR TIER 2  
AUBURN IL 62615

**JOB:** 11104-C

UST

**SEARCH ID:** 78      **DIST/DIR:** 0.09 SE      **ELEVATION:** 620      **MAP ID:** 31

**NAME:** MANU PETRO, INC.  
**ADDRESS:** 808 N BROAD  
CARLINVILLE IL 62626

**REV:** 9/1/12  
**ID1:** 5006043  
**ID2:**  
**STATUS:** ACTIVE  
**PHONE:**

**CONTACT:**  
**SOURCE:** IL FMO

**SUBSTANCE:** GASOLINE      **STATUS:** CURRENTLY IN USE  
**LAST USED:**  
**OSFM FIRST NOTIFIED:** 6/6/1989      **RED TAG:**

**TANK NUMBER:** 8      **CAPACITY:** 10000  
**SUBSTANCE:** GASOLINE      **STATUS:** CURRENTLY IN USE  
**LAST USED:**  
**OSFM FIRST NOTIFIED:** 6/6/1989      **RED TAG:**

**TANK NUMBER:** 9      **CAPACITY:** 8000  
**SUBSTANCE:** DIESEL FUEL      **STATUS:** CURRENTLY IN USE  
**LAST USED:**  
**OSFM FIRST NOTIFIED:** 6/6/1989      **RED TAG:**

**TANK NUMBER:** 10      **CAPACITY:** 4000  
**SUBSTANCE:** KEROSENE      **STATUS:** CURRENTLY IN USE  
**LAST USED:**  
**OSFM FIRST NOTIFIED:** 6/6/1989      **RED TAG:**

**Environmental FirstSearch  
Site Detail Report**

**Target Property:** HSR TIER 2  
AUBURN IL 62615

**JOB:** 11104-C

RCRAGN

**SEARCH ID:** 11      **DIST/DIR:** 0.10 NW      **ELEVATION:** 623      **MAP ID:** 32

<p><b>NAME:</b> CARLINVILLE HS <b>ADDRESS:</b> 825 W MAIN ST CARLINVILLE IL 62626 MACOUPIN <b>CONTACT:</b> <b>SOURCE:</b> EPA</p>	<p><b>REV:</b> 7/10/12 <b>ID1:</b> ILD984839217 <b>ID2:</b> <b>STATUS:</b> VGN <b>PHONE:</b></p>
---	--

**SITE INFORMATION**

**CONTACT INFORMATION:** RICHARD SPOHR  
825 W MAIN  
CARLINVILLE IL 62626

**PHONE:** 6188543104

**OWNER NAME:** CARLINVILLE CITY OF  
**OWNER TYPE:** M-MUNICIPAL

**OPERATOR:**  
**OPERATOR TYPE:**  
**MAILING ADDRESS:** 825 W MAIN  
CARLINVILLE, IL 62626

**UNIVERSE INFORMATION:**

**RECEIVED DATE:** 12/16/2009

**SUBJECT TO CORRECTIVE ACTION (SUBJCA)**

<b>SUBJCA:</b>	N - NO
<b>SUBJCA TSD 3004:</b>	N - NO
<b>SUBJCA NON TSD:</b>	N - NO
<b>SIGNIFICANT NON-COMPLIANCE(SNC):</b>	N - NO
<b>BEGINNING OF THE YEAR SNC:</b>	
<b>PERMIT WORKLOAD:</b>	----
<b>CLOSURE WORKLOAD:</b>	----
<b>POST CLOSURE WORKLOAD:</b>	----
<b>PERMITTING /CLOSURE/POST-CLOSURE PROGRESS:</b>	----
<b>CORRECTIVE ACTION WORKLOAD:</b>	N - NO
<b>GENERATOR STATUS:</b>	CEG - CONDITIONALLY EXEMPT SMALL QUANTITY GENERATORS:
<b>GENERATES LESS THAN 100 KG/MONTH OF HAZARDOUS WASTE</b>	

<b>INSTITUTIONAL CONTROL:</b>	N-NO	<b>ENGINEERING CONTROL:</b>	N
<b>HUMAN EXPOSURE:</b>	N-NO	<b>GW CONTROLS:</b>	N- NO
<b>LAND TYPE:</b>	M-MUNICIPAL	<b>SHORT TERM GEN:</b>	N
<b>TRANS FACILITY:</b>	N	<b>REC WASTE FROM OFF SITE:</b>	N

<b>IMPORTER ACTIVITY:</b>	N - NO	<b>MIXED WASTE GEN:</b>	N - NO
<b>TRANS ACTIVITY:</b>	N - NO	<b>TSD ACTIVITY:</b>	N - NO
<b>RECYCLER ACTIVITY:</b>	N - NO	<b>ONSITE BURNER EXEMPT:</b>	N - NO
<b>FURNACE EXEMPTION:</b>	N - NO	<b>UNDER INJECT ACTIVITY:</b>	N - NO
<b>REC WASTE FROM OFF SITE:</b>	N - NO	<b>UNIV WASTE DEST FAC:</b>	N
<b>USED OIL TRANS:</b>	N - NO	<b>USED OIL PROCESSOR:</b>	N - NO
<b>USED OIL REFINER:</b>	N - NO	<b>USED OIL FUEL BURNER:</b>	N - NO
<b>UO FUEL MARKETER TO BURNER:</b>	N	<b>USED OIL SPEC MARKETER:</b>	N - NO

**NAIC INFORMATION**

- Continued on next page -

**Environmental FirstSearch  
Site Detail Report**

**Target Property:** HSR TIER 2  
AUBURN IL 62615

**JOB:** 11104-C

RCRAGN

**SEARCH ID:** 11      **DIST/DIR:** 0.10 NW      **ELEVATION:** 623      **MAP ID:** 32

<b>NAME:</b>	CARLINVILLE HS	<b>REV:</b>	7/10/12
<b>ADDRESS:</b>	825 W MAIN ST	<b>ID1:</b>	ILD984839217
	CARLINVILLE IL 62626	<b>ID2:</b>	
	MACOUPIN	<b>STATUS:</b>	VGN
<b>CONTACT:</b>		<b>PHONE:</b>	
<b>SOURCE:</b>	EPA		

**ENFORCEMENT INFORMATION:**

**VIOLATION INFORMATION:**

<b>VIOLATION NUMBER:</b>	1	<b>RESPONSIBLE:</b>	S - STATE
<b>DETERMINED:</b>	09/16/2009	<b>DETERMINED BY:</b>	S - STATE
<b>CITATION:</b>		<b>RESOLVED:</b>	09/16/2009
<b>TYPE:</b>	USED OIL - GENERATORS		

<b>VIOLATION NUMBER:</b>	2	<b>RESPONSIBLE:</b>	S - STATE
<b>DETERMINED:</b>	09/16/2009	<b>DETERMINED BY:</b>	S - STATE
<b>CITATION:</b>		<b>RESOLVED:</b>	09/16/2009
<b>TYPE:</b>	USED OIL - GENERATORS		

**HAZARDOUS WASTE INFORMATION:**

D001 - Ignitable waste



**Environmental FirstSearch  
Site Detail Report**

**Target Property:** HSR TIER 2  
AUBURN IL 62615

**JOB:** 11104-C

RCRANLR

**SEARCH ID:** 24      **DIST/DIR:** 0.10 NW      **ELEVATION:** 658      **MAP ID:** 33

<b>NAME:</b> CAUFIELD AUTO BODY <b>ADDRESS:</b> 236 E STODARD AVE VIRDEN IL 62690 MACOUPIN <b>CONTACT:</b> <b>SOURCE:</b> EPA	<b>REV:</b> 7/10/12 <b>ID1:</b> ILD982425902 <b>ID2:</b> <b>STATUS:</b> NLR <b>PHONE:</b>
--	---

**SITE INFORMATION**

**OWNER NAME:**  
**OWNER TYPE:**  
**OPERATOR:** NAME NOT REPORTED  
**OPERATOR TYPE:** P-PRIVATE  
**MAILING ADDRESS:** 236 STODARD  
 VIRDEN, IL 62690

**UNIVERSE INFORMATION:**

**RECEIVED DATE:** 10/08/1997

**SUBJECT TO CORRECTIVE ACTION (SUBJCA)**

<b>SUBJCA:</b>	N - NO
<b>SUBJCA TSD 3004:</b>	N - NO
<b>SUBJCA NON TSD:</b>	N - NO
<b>SIGNIFICANT NON-COMPLIANCE(SNC):</b>	N - NO
<b>BEGINNING OF THE YEAR SNC:</b>	
<b>PERMIT WORKLOAD:</b>	----
<b>CLOSURE WORKLOAD:</b>	----
<b>POST CLOSURE WORKLOAD:</b>	----
<b>PERMITTING /CLOSURE/POST-CLOSURE PROGRESS:</b>	----
<b>CORRECTIVE ACTION WORKLOAD:</b>	N - NO
<b>GENERATOR STATUS:</b>	N

<b>INSTITUTIONAL CONTROL:</b> N-NO <b>HUMAN EXPOSURE:</b> N-NO <b>LAND TYPE:</b> <b>TRANS FACILITY:</b> N	<b>ENGINEERING CONTROL:</b> N <b>GW CONTROLS:</b> N- NO <b>SHORT TERM GEN:</b> N <b>REC WASTE FROM OFF SITE:</b> N  <b>MIXED WASTE GEN:</b> N - NO <b>TSD ACTIVITY:</b> N - NO <b>ONSITE BURNER EXEMPT:</b> N - NO <b>UNDER INJECT ACTIVITY:</b> N - NO <b>UNIV WASTE DEST FAC:</b> N <b>USED OIL PROCESSOR:</b> N - NO <b>USED OIL FUEL BURNER:</b> N - NO <b>USED OIL SPEC MARKETER:</b> N - NO
--	---

**NAIC INFORMATION**

**ENFORCEMENT INFORMATION:**

**VIOLATION INFORMATION:**

- Continued on next page -

**Environmental FirstSearch**  
**Site Detail Report**

**Target Property:** HSR TIER 2  
AUBURN IL 62615

**JOB:** 11104-C

RCRANLR

**SEARCH ID:** 24      **DIST/DIR:** 0.10 NW      **ELEVATION:** 658      **MAP ID:** 33

**NAME:** CAUFIELD AUTO BODY  
**ADDRESS:** 236 E STODARD AVE  
VIRDEN IL 62690  
MACOUPIN  
**CONTACT:**  
**SOURCE:** EPA

**REV:** 7/10/12  
**ID1:** ILLD982425902  
**ID2:**  
**STATUS:** NLR  
**PHONE:**

**HAZARDOUS WASTE INFORMATION:**

D000

D001 - Ignitable waste

F003 - The following spent non-halogenated solvents: Xylene, acetone, ethyl acetate, ethyl benzene, ethyl ether, methyl isobutyl ketone, n-butyl alcohol, cyclohexanone, and methanol; all spent solvent mixtures/ blends containing, before use, only the above spent non- halogenated solvents; and all spent solvent mixtures/blends containing, before use, one or more of the above non-halogenated solvents, and a total of ten percent or more (by volume) of one or more of those solvents listed in F001, F002, F004, and F005; and still bottoms from the recovery of these spent solvents and spent solvent mixtures.

F005 - The following spent non-halogenated solvents: toluene, methyl ethyl ketone, carbon disulfide, isobutanol, pyridine, benzene, 2-ethoxyethanol, and 2-nitropropane; all spent solvent mixtures/blends containing, before use, a total of ten percent or more (by volume) of one or more of the above non-halogenated solvents or those solvents listed in F001, F002, or F004; and still bottoms from the recovery of these spent solvents and spent solvent mixtures.

**Environmental FirstSearch  
Site Detail Report**

**Target Property:** HSR TIER 2  
AUBURN IL 62615

**JOB:** 11104-C

UST

**SEARCH ID:** 46      **DIST/DIR:** 0.10 NW      **ELEVATION:** 683      **MAP ID:** 34

**NAME:** CITY GARAGE  
**ADDRESS:** 253 N DYE ST  
VIRDEN IL 62690

**REV:** 9/1/12  
**ID1:** 5003291  
**ID2:**  
**STATUS:** CLOSED  
**PHONE:**

**CONTACT:**  
**SOURCE:** IL FMO

**SITE INFORMATION**

*THIS SITE IS PART OF THE OFFICE OF THE ILLINIOS STATE FIRE MARSHAL S UNDERGROUND STORAGE TANKS DATABASE*

**TOTAL NUMBER OF TANKS:** 2

**OWNER:** VIRDEN CITY OF  
CITY HALL N DYE ST  
VIRDEN IL 62690

**FACILITY TYPE:** NONE

**GREEN TAG DECAL:**  
**GREEN TAG ISSUED:**  
**GREEN TAG EXPIRED:**  
**SSP INSPECT DATE:**  
**SSP EXPIRATION DATE:**

**TANK INFORMATION:**

<b>TANK NUMBER:</b>	1	<b>CAPACITY:</b>	1000
<b>SUBSTANCE:</b>	GASOLINE	<b>STATUS:</b>	REMOVED
<b>LAST USED:</b>	9/1/1996	<b>RED TAG:</b>	
<b>OSFM FIRST NOTIFIED:</b>	3/12/1986		

<b>TANK NUMBER:</b>	2	<b>CAPACITY:</b>	1000
<b>SUBSTANCE:</b>	GASOLINE	<b>STATUS:</b>	REMOVED
<b>LAST USED:</b>	3/1/1997	<b>RED TAG:</b>	
<b>OSFM FIRST NOTIFIED:</b>	3/12/1986		

**Environmental FirstSearch  
Site Detail Report**

**Target Property:** HSR TIER 2  
AUBURN IL 62615

**JOB:** 11104-C

RCRAGN

**SEARCH ID:** 16      **DIST/DIR:** 0.11 SE      **ELEVATION:** 624      **MAP ID:** 35

<b>NAME:</b> ILDOT DIST 6	<b>REV:</b> 6/6/06
<b>ADDRESS:</b> 445 N PLUM	<b>ID1:</b> ILLD984839399
CARLINVILLE IL 62626	<b>ID2:</b>
MACOUPIN	<b>STATUS:</b> SGN
<b>CONTACT:</b> DWIGHT WALDEN	<b>PHONE:</b> 2178548381
<b>SOURCE:</b> EPA	

**SITE INFORMATION**

**CONTACT INFORMATION:** DWIGHT WALDEN  
445 N PLUM  
CARLINVILLE IL 62626

**PHONE:** 2178548381

**UNIVERSE INFORMATION:**

**GOVERNMENT PERFORMANCE AND RESULTS ACT (GPRA)**

<b>GPRA PERMIT:</b>	N - NO
<b>GPRA POST CLOSURE:</b>	N - NO
<b>GPRA CA:</b>	N - NO
<b>GPRA COMPLIANCE MONITORING and ENFORCEMENT:</b>	N - NO

**SUBJECT TO CORRECTIVE ACTION (SUBJCA)**

<b>SUBJCA:</b>	N - NO
<b>SUBJCA TSD 3004:</b>	N - NO
<b>SUBJCA NON TSD:</b>	N - NO

<b>SIGNIFICANT NON-COMPLIANCE(SNC):</b>	N - NO
<b>BEGINNING OF THE YEAR SNC:</b>	N - NO
<b>PERMIT WORKLOAD:</b>	----
<b>CLOSURE WORKLOAD:</b>	----
<b>POST CLOSURE WORKLOAD:</b>	----
<b>PERMITTING /CLOSURE/POST-CLOSURE PROGRESS:</b>	----
<b>CORRECTIVE ACTION WORKLOAD:</b>	N - NO
<b>GENERATOR STATUS:</b>	SQG - SMALL QUANTITY GENERATOR: GENERATES 100 - 1000
<b>KG/MONTH OF HAZARDOUS WASTE</b>	

**NAIC INFORMATION**

**ENFORCEMENT INFORMATION:**

**VIOLATION INFORMATION:**

**HAZARDOUS WASTE INFORMATION:**

Lead  
Ignitable waste

## Environmental FirstSearch Site Detail Report

**Target Property:** HSR TIER 2  
AUBURN IL 62615

**JOB:** 11104-C

### LUST

**SEARCH ID:** 108      **DIST/DIR:** 0.11 SE      **ELEVATION:** 621      **MAP ID:** 36

<b>NAME:</b> RATHGEB BROTHERS INC.	<b>REV:</b> 7/20/12
<b>ADDRESS:</b> 500 W MAIN ST CARLINVILLE IL 62626	<b>ID1:</b> 1170155024-920408
	<b>ID2:</b> 920408
	<b>STATUS:</b> CLOSED
<b>CONTACT:</b> DAVE RATHGEB	<b>PHONE:</b> 2178543186
<b>SOURCE:</b> IL EPA	

**THIS SITE IS PART OF THE LEAKING UNDERGROUND STORAGE TANK INCIDENT TRACKING DATABASE**

**SITE INFORMATION**

**DATE REPORTED:** 2/13/1992  
**IEMA NUMBER:** 920408

**CONTENTS/PRODUCT**

**GASOLINE:** -1  
**UNLEADED GASOLINE:** 0  
**DIESEL FUEL:** 0  
**FUEL OIL:** 0  
**JET FUEL:** 0  
**USED/WASTE OIL:** 0  
**NON-PETROLEUM PRODUCT:** 0  
**PETROLEUM:** 0

**NON-LUST LETTER SENT:**  
**SEC 57.5G LETTER SENT:**  
**NFR LETTER SENT:** 3/8/2001  
**SITE CLASSIFICATION:**  
**IEPA PROJECT MANAGER:** MCCAIN

**IEPA CORRESPONDENCE**

<b>DATE:</b> 2/18/1992	<b>DESCRIPTION:</b>	NOTICE OF RELEASE LETTER SENT
<b>DATE:</b> 11/27/2000	<b>DESCRIPTION:</b>	45 DAY REPORT ADDENDUM RECEIVED
<b>DATE:</b> 11/27/2000	<b>DESCRIPTION:</b>	PROFESSIONAL ENGINEER CERTIFICATION RECEIVED
<b>DATE:</b> 11/27/2000	<b>DESCRIPTION:</b>	CORRECTIVE ACTION COMPLETION REPORT RECEIVED
<b>DATE:</b> 12/21/1993	<b>DESCRIPTION:</b>	REVIEW LETTER SENT

**TITLE XVI INFORMATION**

**ENGINEERING CONTROLS**

<b>BARRIER STRUCTURE:</b> 0	<b>BARRIER PAVEMENT:</b> 0
<b>BARRIER SOIL:</b> 0	<b>BARRIER OTHER:</b> 0
<b>BARRIER OTHER DESC:</b>	

**INSTITUTIONAL CONTROLS**

<b>GW USE:</b> 0	<b>INDUST COM:</b> 0
<b>ORDINANCE:</b> 0	<b>WORKER:</b> 0
<b>OTHER:</b> 0	

- Continued on next page -

**Environmental FirstSearch**  
**Site Detail Report**

**Target Property:** HSR TIER 2  
AUBURN IL 62615

**JOB:** 11104-C

LUST

---

**SEARCH ID:** 108      **DIST/DIR:** 0.11 SE      **ELEVATION:** 621      **MAP ID:** 36

---

**NAME:** RATHGEB BROTHERS INC.  
**ADDRESS:** 500 W MAIN ST  
CARLINVILLE IL 62626

**REV:** 7/20/12  
**ID1:** 1170155024-920408  
**ID2:** 920408  
**STATUS:** CLOSED  
**PHONE:** 2178543186

**CONTACT:** DAVE RATHGEB  
**SOURCE:** IL EPA

**OTHER DESC:**

**ENVIRONMENTAL LAND USE CONTROLS**

<b>GW USE:</b>	0	<b>LAND USE:</b>	0
<b>ENG BARRIER:</b>	0	<b>WORKER CAUTION:</b>	0
<b>SOIL HANDLING:</b>	0	<b>OTHER:</b>	0
<b>OTHER DESC:</b>			

**HWY AUTH AGREEMENT:** 0  
**AGREEMENT DESC:** 0

***Environmental FirstSearch  
Site Detail Report***

**Target Property:** HSR TIER 2  
AUBURN IL 62615

**JOB:** 11104-C

UST

---

<b>SEARCH ID:</b> 82	<b>DIST/DIR:</b> 0.12 SE	<b>ELEVATION:</b> 621	<b>MAP ID:</b> 37
----------------------	--------------------------	-----------------------	-------------------

---

<b>NAME:</b> SCHWAB PATRICK J	<b>REV:</b> 08-18-98
<b>ADDRESS:</b> 501 W MAIN ST	<b>ID1:</b> 2-014104
CARLINVILLE IL 62626	<b>ID2:</b>
MACOUPIN	<b>STATUS:</b> CLOSED
<b>CONTACT:</b> SCHWAB PATRIC	<b>PHONE:</b> 2178549901
<b>SOURCE:</b> IEPA	

---

**THERE ARE NO DETAILS AVAILABLE FOR THIS SITE**

**Environmental FirstSearch**  
**Site Detail Report**

**Target Property:** HSR TIER 2  
AUBURN IL 62615

**JOB:** 11104-C

UST

**SEARCH ID:** 79      **DIST/DIR:** 0.12 SE      **ELEVATION:** 621      **MAP ID:** 37

<b>NAME:</b> PATS STANDARD <b>ADDRESS:</b> 501 W MAIN CARLINVILLE IL 62626  <b>CONTACT:</b> <b>SOURCE:</b> IL FMO	<b>REV:</b> 9/1/12 <b>ID1:</b> 5014104 <b>ID2:</b> <b>STATUS:</b> CLOSED <b>PHONE:</b>
--	--

**SITE INFORMATION**

*THIS SITE IS PART OF THE OFFICE OF THE ILLINIOS STATE FIRE MARSHAL S UNDERGROUND STORAGE TANKS DATABASE*

**TOTAL NUMBER OF TANKS:** 4

**OWNER:** PATRICK SCHWAB  
501 WEST MAIN  
CARLINVILLE IL 62626

**FACILITY TYPE:** GOLF COURSE

**GREEN TAG DECAL:**  
**GREEN TAG ISSUED:**  
**GREEN TAG EXPIRED:**  
**SSP INSPECT DATE:**  
**SSP EXPIRATION DATE:**

**TANK INFORMATION:**

<b>TANK NUMBER:</b> 1	<b>CAPACITY:</b> 4000
<b>SUBSTANCE:</b> GASOLINE	<b>STATUS:</b> REMOVED
<b>LAST USED:</b> 6/6/1992	<b>RED TAG:</b>
<b>OSFM FIRST NOTIFIED:</b> 4/16/1986	
<b>TANK NUMBER:</b> 2	<b>CAPACITY:</b> 1000
<b>SUBSTANCE:</b> GASOLINE	<b>STATUS:</b> REMOVED
<b>LAST USED:</b> 6/6/1992	<b>RED TAG:</b>
<b>OSFM FIRST NOTIFIED:</b> 4/22/1986	
<b>TANK NUMBER:</b> 3	<b>CAPACITY:</b> 1000
<b>SUBSTANCE:</b> GASOLINE	<b>STATUS:</b> REMOVED
<b>LAST USED:</b> 6/6/1992	<b>RED TAG:</b>
<b>OSFM FIRST NOTIFIED:</b> 4/22/1986	
<b>TANK NUMBER:</b> 4	<b>CAPACITY:</b> 4000
<b>SUBSTANCE:</b> GASOLINE	<b>STATUS:</b> EXEMPT FROM REGISTRATION
<b>LAST USED:</b> 6/1/1978	<b>RED TAG:</b>
<b>OSFM FIRST NOTIFIED:</b> 4/16/1986	



**Environmental FirstSearch  
Site Detail Report**

**Target Property:** HSR TIER 2  
AUBURN IL 62615

**JOB:** 11104-C

UST

**SEARCH ID:** 80      **DIST/DIR:** 0.12 SE      **ELEVATION:** 621      **MAP ID:** 37

**NAME:** PHILLIPS 66 CO 040181  
**ADDRESS:** 501 W MAIN  
CARLINVILLE IL

**REV:** 6/17/08  
**ID1:** 5016965  
**ID2:**  
**STATUS:** MERGED  
**PHONE:** (918) 661-6600

**CONTACT:** SMOLLER RONALD K  
**SOURCE:** IL FMO

**SITE INFORMATION**

**TOTAL NUMBER OF TANKS:** 2

**OWNER:** PHILLIPS PETROLEUM COMPANY  
BARTLESVILLE OK 74004

**1998 DECAL:** NONE  
**ENFORCE. ORDER:** N  
**FEES OWED:** N

**PERMIT NUMBER**

**EXPIRATION DATE**

**TANK INFORMATION:**

<b>TANK NUMBER:</b>	12309	<b>CAPACITY:</b>	4000
<b>SUBSTANCE:</b>	GASOLINE	<b>STATUS:</b>	TEMPORARILY OUT OF USE
<b>AGE:</b>	45	<b>LAST USED:</b>	6/1/1978 00:00:00
<b>RED TAG:</b>	N		

<b>TANK NUMBER:</b>	12311	<b>CAPACITY:</b>	4000
<b>SUBSTANCE:</b>	GASOLINE	<b>STATUS:</b>	TEMPORARILY OUT OF USE
<b>AGE:</b>	45	<b>LAST USED:</b>	6/1/1978 00:00:00
<b>RED TAG:</b>	N		

**Environmental FirstSearch  
Site Detail Report**

**Target Property:** HSR TIER 2  
AUBURN IL 62615

**JOB:** 11104-C

UST

**SEARCH ID:** 81      **DIST/DIR:** 0.12 SE      **ELEVATION:** 621      **MAP ID:** 38

**NAME:** RATHGEB BROS INC  
**ADDRESS:** 500 W MAIN  
CARLINVILLE IL 62626

**REV:** 9/1/12  
**ID1:** 5026804  
**ID2:**  
**STATUS:** CLOSED  
**PHONE:**

**CONTACT:**  
**SOURCE:** IL FMO

**SITE INFORMATION**

*THIS SITE IS PART OF THE OFFICE OF THE ILLINIOS STATE FIRE MARSHAL S UNDERGROUND STORAGE TANKS DATABASE*

**TOTAL NUMBER OF TANKS:** 2

**OWNER:** RATHGEB BROS INC  
500 W MAIN  
CARLINVILLE IL 62626

**FACILITY TYPE:** COMMERCIAL / RETAIL

**GREEN TAG DECAL:**  
**GREEN TAG ISSUED:**  
**GREEN TAG EXPIRED:**  
**SSP INSPECT DATE:**  
**SSP EXPIRATION DATE:**

**TANK INFORMATION:**

<b>TANK NUMBER:</b>	1	<b>CAPACITY:</b>	1000
<b>SUBSTANCE:</b>	GASOLINE	<b>STATUS:</b>	REMOVED
<b>LAST USED:</b>	1/15/1992	<b>RED TAG:</b>	
<b>OSFM FIRST NOTIFIED:</b>	2/8/1991		

<b>TANK NUMBER:</b>	2	<b>CAPACITY:</b>	300
<b>SUBSTANCE:</b>	GASOLINE	<b>STATUS:</b>	EXEMPT FROM REGISTRATION
<b>LAST USED:</b>	12/31/1973	<b>RED TAG:</b>	
<b>OSFM FIRST NOTIFIED:</b>			

## Environmental FirstSearch Site Detail Report

**Target Property:** HSR TIER 2  
AUBURN IL 62615

**JOB:** 11104-C

### LUST

**SEARCH ID:** 106      **DIST/DIR:** 0.12 SE      **ELEVATION:** 621      **MAP ID:** 38

<p><b>NAME:</b> RATHGEB BROS., INC. <b>ADDRESS:</b> 500 W MAIN CARLINVILLE IL 62626</p> <p><b>CONTACT:</b> DAVE RATHGEB <b>SOURCE:</b> IL EPA</p>	<p><b>REV:</b> 7/20/12 <b>ID1:</b> 1170155024-20001827 <b>ID2:</b> 20001827 <b>STATUS:</b> CLOSED <b>PHONE:</b> 2178543186</p>
---	--

**THIS SITE IS PART OF THE LEAKING UNDERGROUND STORAGE TANK INCIDENT TRACKING DATABASE**

**SITE INFORMATION**

**DATE REPORTED:** 9/26/2000  
**IEMA NUMBER:** 20001827

**CONTENTS/PRODUCT**

**GASOLINE:** -1  
**UNLEADED GASOLINE:** 0  
**DIESEL FUEL:** 0  
**FUEL OIL:** 0  
**JET FUEL:** 0  
**USED/WASTE OIL:** 0  
**NON-PETROLEUM PRODUCT:** 0  
**PETROLEUM:** 0

**NON-LUST LETTER SENT:**  
**SEC 57.5G LETTER SENT:**  
**NFR LETTER SENT:** 3/8/2001  
**SITE CLASSIFICATION:**  
**IEPA PROJECT MANAGER:** MCCAIN

**IEPA CORRESPONDENCE**

<b>DATE:</b> 9/29/2000	<b>DESCRIPTION:</b> NOTICE OF RELEASE LETTER SENT
<b>DATE:</b> 11/27/2000	<b>DESCRIPTION:</b> PROFESSIONAL ENGINEER CERTIFICATION RECEIVED

**TITLE XVI INFORMATION**

**DOCUMENT:** CORRECTIVE ACTION COMPLETION REPORT  
**RECEIVED:** 11/27/2000  
**RESPONSE DUE:** 3/27/2001  
**RESPONSE MAILED:** 3/8/2001  
**RESPONSE TYPE:** APR

**ENGINEERING CONTROLS**

<b>BARRIER STRUCTURE:</b> 0	<b>BARRIER PAVEMENT:</b> 0
<b>BARRIER SOIL:</b> 0	<b>BARRIER OTHER:</b> 0
<b>BARRIER OTHER DESC:</b>	

**INSTITUTIONAL CONTROLS**

<b>GW USE:</b> 0	<b>INDUST COM:</b> 0
<b>ORDINANCE:</b> 0	<b>WORKER:</b> 0
<b>OTHER:</b> 0	

- Continued on next page -

**Environmental FirstSearch**  
**Site Detail Report**

**Target Property:** HSR TIER 2  
AUBURN IL 62615

**JOB:** 11104-C

LUST

---

**SEARCH ID:** 106      **DIST/DIR:** 0.12 SE      **ELEVATION:** 621      **MAP ID:** 38

---

**NAME:** RATHGEB BROS., INC.  
**ADDRESS:** 500 W MAIN  
CARLINVILLE IL 62626

**REV:** 7/20/12  
**ID1:** 1170155024-20001827  
**ID2:** 20001827  
**STATUS:** CLOSED  
**PHONE:** 2178543186

**CONTACT:** DAVE RATHGEB  
**SOURCE:** IL EPA

---

**OTHER DESC:**

**ENVIRONMENTAL LAND USE CONTROLS**

<b>GW USE:</b>	0	<b>LAND USE:</b>	0
<b>ENG BARRIER:</b>	0	<b>WORKER CAUTION:</b>	0
<b>SOIL HANDLING:</b>	0	<b>OTHER:</b>	0
<b>OTHER DESC:</b>			

**HWY AUTH AGREEMENT:** 0  
**AGREEMENT DESC:** 0

**Environmental FirstSearch**  
**Site Detail Report**

**Target Property:** HSR TIER 2  
AUBURN IL 62615

**JOB:** 11104-C

UST

**SEARCH ID:** 83      **DIST/DIR:** 0.12 SE      **ELEVATION:** 623      **MAP ID:** 39

**NAME:** SMITH EQUIPMENT CO INC  
**ADDRESS:** 1125 N HIGH ST  
CARLINVILLE IL 62626

**REV:** 9/1/12  
**ID1:** 5012225  
**ID2:**  
**STATUS:** CLOSED  
**PHONE:**

**CONTACT:**  
**SOURCE:** IL FMO

**SITE INFORMATION**

*THIS SITE IS PART OF THE OFFICE OF THE ILLINIOS STATE FIRE MARSHAL S UNDERGROUND STORAGE TANKS DATABASE*

**TOTAL NUMBER OF TANKS:** 1

**OWNER:** SMITH EQUIPMENT CO INC  
1221 STREAMWOOD LANE  
CARLINVILLE IL 62626

**FACILITY TYPE:** OTHER

**GREEN TAG DECAL:**  
**GREEN TAG ISSUED:**  
**GREEN TAG EXPIRED:**  
**SSP INSPECT DATE:**  
**SSP EXPIRATION DATE:**

**TANK INFORMATION:**

<b>TANK NUMBER:</b>	1	<b>CAPACITY:</b>	3000
<b>SUBSTANCE:</b>	GASOLINE	<b>STATUS:</b>	REMOVED
<b>LAST USED:</b>	1/1/1980	<b>RED TAG:</b>	
<b>OSFM FIRST NOTIFIED:</b>	5/6/1986		

## Environmental FirstSearch Site Detail Report

**Target Property:** HSR TIER 2  
AUBURN IL 62615

**JOB:** 11104-C

### LUST

**SEARCH ID:** 105      **DIST/DIR:** 0.12 SE      **ELEVATION:** 621      **MAP ID:** 40

**NAME:** PAT S SERVICE  
**ADDRESS:** 501 W MAIN ST  
CARLINVILLE IL 62626

**REV:** 7/20/12  
**ID1:** 1170155040-942860  
**ID2:** 942860  
**STATUS:** ACTIVE  
**PHONE:** 2178549901

**CONTACT:** PAT SCHWAB  
**SOURCE:** IL EPA

**THIS SITE IS PART OF THE LEAKING UNDERGROUND STORAGE TANK INCIDENT TRACKING DATABASE**

**SITE INFORMATION**

**DATE REPORTED:** 12/20/1994  
**IEMA NUMBER:** 942860

**CONTENTS/PRODUCT**

**GASOLINE:** -1  
**UNLEADED GASOLINE:** 0  
**DIESEL FUEL:** 0  
**FUEL OIL:** 0  
**JET FUEL:** 0  
**USED/WASTE OIL:** 0  
**NON-PETROLEUM PRODUCT:** 0  
**PETROLEUM:** 0

**NON-LUST LETTER SENT:**  
**SEC 57.5G LETTER SENT:**  
**NFR LETTER SENT:**  
**SITE CLASSIFICATION:**  
**IEPA PROJECT MANAGER:** NOT ASSIGNED

**IEPA CORRESPONDENCE**

**DATE:** 12/27/1994      **DESCRIPTION:** NOTICE OF RELEASE LETTER SENT

**TITLE XVI INFORMATION**

**ENGINEERING CONTROLS**

**BARRIER STRUCTURE:** 0      **BARRIER PAVEMENT:** 0  
**BARRIER SOIL:** 0      **BARRIER OTHER:** 0  
**BARRIER OTHER DESC:**

**INSTITUTIONAL CONTROLS**

**GW USE:** 0      **INDUST COM:** 0  
**ORDINANCE:** 0      **WORKER:** 0  
**OTHER:** 0  
**OTHER DESC:**

**ENVIRONMENTAL LAND USE CONTROLS**

**GW USE:** 0      **LAND USE:** 0  
**ENG BARRIER:** 0      **WORKER CAUTION:** 0  
**SOIL HANDLING:** 0      **OTHER:** 0

- Continued on next page -

***Environmental FirstSearch  
Site Detail Report***

**Target Property:** HSR TIER 2  
AUBURN IL 62615

**JOB:** 11104-C

LUST

---

<b>SEARCH ID:</b> 105	<b>DIST/DIR:</b> 0.12 SE	<b>ELEVATION:</b> 621	<b>MAP ID:</b> 40
-----------------------	--------------------------	-----------------------	-------------------

---

**NAME:** PAT S SERVICE  
**ADDRESS:** 501 W MAIN ST  
CARLINVILLE IL 62626

**REV:** 7/20/12  
**ID1:** 1170155040-942860  
**ID2:** 942860  
**STATUS:** ACTIVE  
**PHONE:** 2178549901

**CONTACT:** PAT SCHWAB  
**SOURCE:** IL EPA

**OTHER DESC:**

**HWY AUTH AGREEMENT:** 0  
**AGREEMENT DESC:** 0

**Environmental FirstSearch  
Site Detail Report**

**Target Property:** HSR TIER 2  
AUBURN IL 62615

**JOB:** 11104-C

RCRAGN

**SEARCH ID:** 18      **DIST/DIR:** 0.13 SE      **ELEVATION:** 621      **MAP ID:** 41

<b>NAME:</b> SCHELDT BROTHERS AUTO BODY <b>ADDRESS:</b> 520 W 1ST ST CARLINVILLE IL 62626  <b>CONTACT:</b> <b>SOURCE:</b> EPA	<b>REV:</b> 7/10/12 <b>ID1:</b> ILLD984788752 <b>ID2:</b> <b>STATUS:</b> VGN <b>PHONE:</b>
--	--

**SITE INFORMATION**

**CONTACT INFORMATION:** FRED SCHELDT  
520 W 1ST SOUTH ST  
CARLINVILLE IL 62626

**PHONE:** 2178543082

**OWNER NAME:** SCHELDT FRED  
**OWNER TYPE:** P-PRIVATE  
**OPERATOR:**  
**OPERATOR TYPE:**  
**MAILING ADDRESS:** 520 W 1ST SOUTH ST  
                                   CARLINVILLE, IL 62626

**UNIVERSE INFORMATION:**

**RECEIVED DATE:** 06/29/1990

**SUBJECT TO CORRECTIVE ACTION (SUBJCA)**

<b>SUBJCA:</b>	N - NO
<b>SUBJCA TSD 3004:</b>	N - NO
<b>SUBJCA NON TSD:</b>	N - NO
<b>SIGNIFICANT NON-COMPLIANCE(SNC):</b>	N - NO
<b>BEGINNING OF THE YEAR SNC:</b>	
<b>PERMIT WORKLOAD:</b>	----
<b>CLOSURE WORKLOAD:</b>	----
<b>POST CLOSURE WORKLOAD:</b>	----
<b>PERMITTING /CLOSURE/POST-CLOSURE PROGRESS:</b>	----
<b>CORRECTIVE ACTION WORKLOAD:</b>	N - NO
<b>GENERATOR STATUS:</b>	CEG - CONDITIONALLY EXEMPT SMALL QUANTITY GENERATORS:
GENERATES LESS THAN 100 KG/MONTH OF HAZARDOUS WASTE	

<b>INSTITUTIONAL CONTROL:</b>	N-NO	<b>ENGINEERING CONTROL:</b>	N
<b>HUMAN EXPOSURE:</b>	N-NO	<b>GW CONTROLS:</b>	N- NO
<b>LAND TYPE:</b>		<b>SHORT TERM GEN:</b>	N
<b>TRANS FACILITY:</b>	N	<b>REC WASTE FROM OFF SITE:</b>	N
<b>IMPORTER ACTIVITY:</b>	N - NO	<b>MIXED WASTE GEN:</b>	N - NO
<b>TRANS ACTIVITY:</b>	N - NO	<b>TSD ACTIVITY:</b>	N - NO
<b>RECYCLER ACTIVITY:</b>	N - NO	<b>ONSITE BURNER EXEMPT:</b>	N - NO
<b>FURNACE EXEMPTION:</b>	N - NO	<b>UNDER INJECT ACTIVITY:</b>	N - NO
<b>REC WASTE FROM OFF SITE:</b>	N - NO	<b>UNIV WASTE DEST FAC:</b>	N
<b>USED OIL TRANS:</b>	N - NO	<b>USED OIL PROCESSOR:</b>	N - NO
<b>USED OIL REFINER:</b>	N - NO	<b>USED OIL FUEL BURNER:</b>	N - NO
<b>UO FUEL MARKETER TO BURNER:</b>	N	<b>USED OIL SPEC MARKETER:</b>	N - NO

**NAIC INFORMATION**

- Continued on next page -



**Environmental FirstSearch  
Site Detail Report**

**Target Property:** HSR TIER 2  
AUBURN IL 62615

**JOB:** 11104-C

RCRAGN

**SEARCH ID:** 18      **DIST/DIR:** 0.13 SE      **ELEVATION:** 621      **MAP ID:** 41

**NAME:** SCHELDT BROTHERS AUTO BODY  
**ADDRESS:** 520 W 1ST ST  
CARLINVILLE IL 62626

**REV:** 7/10/12  
**ID1:** ILLD984788752  
**ID2:**  
**STATUS:** VGN  
**PHONE:**

**CONTACT:**  
**SOURCE:** EPA

**ENFORCEMENT INFORMATION:**

**VIOLATION INFORMATION:**

**HAZARDOUS WASTE INFORMATION:**

D001 - Ignitable waste

F003 - The following spent non-halogenated solvents: Xylene, acetone, ethyl acetate, ethyl benzene, ethyl ether, methyl isobutyl ketone, n-butyl alcohol, cyclohexanone, and methanol; all spent solvent mixtures/ blends containing, before use, only the above spent non- halogenated solvents; and all spent solvent mixtures/blends containing, before use, one or more of the above non-halogenated solvents, and a total of ten percent or more (by volume) of one or more of those solvents listed in F001, F002, F004, and F005; and still bottoms from the recovery of these spent solvents and spent solvent mixtures.

F005 - The following spent non-halogenated solvents: toluene, methyl ethyl ketone, carbon disulfide, isobutanol, pyridine, benzene, 2-ethoxyethanol, and 2-nitropropane; all spent solvent mixtures/blends containing, before use, a total of ten percent or more (by volume) of one or more of the above non-halogenated solvents or those solvents listed in F001, F002, or F004; and still bottoms from the recovery of these spent solvents and spent solvent mixtures.

**Environmental FirstSearch  
Site Detail Report**

**Target Property:** HSR TIER 2  
AUBURN IL 62615

**JOB:** 11104-C

RCRANLR

**SEARCH ID:** 37      **DIST/DIR:** 0.13 SE      **ELEVATION:** 621      **MAP ID:** 41

**NAME:** SCHELDT BROTHERS AUTO BODY  
**ADDRESS:** 520 W 1ST ST  
CARLINVILLE IL 62626

**REV:** 8/8/01  
**ID1:** ILLD984788752  
**ID2:**  
**STATUS:** NLR  
**PHONE:**

**CONTACT:**  
**SOURCE:** EPA

**SITE INFORMATION**

**UNIVERSE NAME:**

NO LONGER REGULATED

**SIC INFORMATION:**

**ENFORCEMENT INFORMATION:**

**VIOLATION INFORMATION:**

RCRANLR

**SEARCH ID:** 40      **DIST/DIR:** 0.13 NW      **ELEVATION:** 622      **MAP ID:** 42

**NAME:** WESTSIDE CLEANER  
**ADDRESS:** 772 W MAIN  
CARLINVILLE IL 62626

**REV:** 8/8/01  
**ID1:** ILLD984844423  
**ID2:**  
**STATUS:** NLR  
**PHONE:**

**CONTACT:**  
**SOURCE:** EPA

**SITE INFORMATION**

**UNIVERSE NAME:**

NO LONGER REGULATED

**SIC INFORMATION:**

**ENFORCEMENT INFORMATION:**

**VIOLATION INFORMATION:**

**Environmental FirstSearch  
Site Detail Report**

**Target Property:** HSR TIER 2  
AUBURN IL 62615

**JOB:** 11104-C

RCRAGN

**SEARCH ID:** 22      **DIST/DIR:** 0.13 NW      **ELEVATION:** 622      **MAP ID:** 42

<b>NAME:</b> WESTSIDE CLEANER	<b>REV:</b> 7/10/12
<b>ADDRESS:</b> 772 W MAIN CARLINVILLE IL 62626	<b>ID1:</b> ILLD984844423
	<b>ID2:</b>
<b>CONTACT:</b>	<b>STATUS:</b> VGN
<b>SOURCE:</b> EPA	<b>PHONE:</b>

**SITE INFORMATION**

**CONTACT INFORMATION:** JIM DOLAN  
772 W MAIN  
CARLINVILLE IL 62626

**PHONE:** 2178542831

**OWNER NAME:** GRIFFITH BILL  
**OWNER TYPE:** P-PRIVATE  
**OPERATOR:**  
**OPERATOR TYPE:**  
**MAILING ADDRESS:** 772 W MAIN  
CARLINVILLE, IL 62626

**UNIVERSE INFORMATION:**

**RECEIVED DATE:** 11/04/1991

**SUBJECT TO CORRECTIVE ACTION (SUBJCA)**

<b>SUBJCA:</b>	N - NO
<b>SUBJCA TSD 3004:</b>	N - NO
<b>SUBJCA NON TSD:</b>	N - NO
<b>SIGNIFICANT NON-COMPLIANCE(SNC):</b>	N - NO
<b>BEGINNING OF THE YEAR SNC:</b>	
<b>PERMIT WORKLOAD:</b>	----
<b>CLOSURE WORKLOAD:</b>	----
<b>POST CLOSURE WORKLOAD:</b>	----
<b>PERMITTING /CLOSURE/POST-CLOSURE PROGRESS:</b>	----
<b>CORRECTIVE ACTION WORKLOAD:</b>	N - NO
<b>GENERATOR STATUS:</b>	CEG - CONDITIONALLY EXEMPT SMALL QUANTITY GENERATORS:
GENERATES LESS THAN 100 KG/MONTH OF HAZARDOUS WASTE	

<b>INSTITUTIONAL CONTROL:</b>	N-NO	<b>ENGINEERING CONTROL:</b>	N
<b>HUMAN EXPOSURE:</b>	N-NO	<b>GW CONTROLS:</b>	N- NO
<b>LAND TYPE:</b>	P-PRIVATE	<b>SHORT TERM GEN:</b>	N
<b>TRANS FACILITY:</b>	N	<b>REC WASTE FROM OFF SITE:</b>	N
<b>IMPORTER ACTIVITY:</b>	N - NO	<b>MIXED WASTE GEN:</b>	N - NO
<b>TRANS ACTIVITY:</b>	N - NO	<b>TSD ACTIVITY:</b>	N - NO
<b>RECYCLER ACTIVITY:</b>	N - NO	<b>ONSITE BURNER EXEMPT:</b>	N - NO
<b>FURNACE EXEMPTION:</b>	N - NO	<b>UNDER INJECT ACTIVITY:</b>	N - NO
<b>REC WASTE FROM OFF SITE:</b>	N - NO	<b>UNIV WASTE DEST FAC:</b>	N
<b>USED OIL TRANS:</b>	N - NO	<b>USED OIL PROCESSOR:</b>	N - NO
<b>USED OIL REFINER:</b>	N - NO	<b>USED OIL FUEL BURNER:</b>	N - NO
<b>UO FUEL MARKETER TO BURNER:</b>	N	<b>USED OIL SPEC MARKETER:</b>	N - NO

**NAIC INFORMATION**

- Continued on next page -

**Environmental FirstSearch**  
**Site Detail Report**

**Target Property:** HSR TIER 2  
AUBURN IL 62615

**JOB:** 11104-C

RCRAGN

**SEARCH ID:** 22      **DIST/DIR:** 0.13 NW      **ELEVATION:** 622      **MAP ID:** 42

**NAME:** WESTSIDE CLEANER  
**ADDRESS:** 772 W MAIN  
CARLINVILLE IL 62626

**REV:** 7/10/12  
**ID1:** ILLD984844423  
**ID2:**  
**STATUS:** VGN  
**PHONE:**

**CONTACT:**  
**SOURCE:** EPA

**ENFORCEMENT INFORMATION:**

**VIOLATION INFORMATION:**

**HAZARDOUS WASTE INFORMATION:**

F002 - The following spent halogenated solvents: Tetrachloroethylene, methylene chloride, trichloroethylene, 1,1,1-trichloroethane, chlorobenzene, 1,1,2-trichloro-1,2,2-trifluoroethane, ortho-dichlorobenzene, trichlorofluoromethane, and 1,1,2, trichloroethane; all spent solvent mixtures/blends containing, before use, a total of ten percent or more (by volume) of one or more of the above halogenated solvents or those solvents listed in F001, F004, and F005; and still bottoms from the recovery of these spent solvents and spent solvent mixtures.

***Environmental FirstSearch  
Site Detail Report***

**Target Property:** HSR TIER 2  
AUBURN IL 62615

**JOB:** 11104-C

UST

---

**SEARCH ID:** 84      **DIST/DIR:** 0.13 SE      **ELEVATION:** 621      **MAP ID:** 43

---

**NAME:** WILD AUTO SALES  
**ADDRESS:** 703 N BROAD  
CARLINVILLE IL 62626

**REV:** 9/1/12  
**ID1:** 5027714  
**ID2:**  
**STATUS:** CLOSED  
**PHONE:**

**CONTACT:**  
**SOURCE:** IL FMO

**SITE INFORMATION**

*THIS SITE IS PART OF THE OFFICE OF THE ILLINIOS STATE FIRE MARSHAL S UNDERGROUND STORAGE TANKS DATABASE*

**TOTAL NUMBER OF TANKS:** 1

**OWNER:** LOVELESS PERRY L  
421 N BROAD ST  
CARLINVILLE IL 62626

**FACILITY TYPE:** AUTO DEALER

**GREEN TAG DECAL:**  
**GREEN TAG ISSUED:**  
**GREEN TAG EXPIRED:**  
**SSP INSPECT DATE:**  
**SSP EXPIRATION DATE:**

**TANK INFORMATION:**

<b>TANK NUMBER:</b>	1	<b>CAPACITY:</b>	1000
<b>SUBSTANCE:</b>	GASOLINE	<b>STATUS:</b>	REMOVED
<b>LAST USED:</b>	6/5/1980	<b>RED TAG:</b>	
<b>OSFM FIRST NOTIFIED:</b>	7/23/1991		

**Environmental FirstSearch  
Site Detail Report**

**Target Property:** HSR TIER 2  
AUBURN IL 62615

**JOB:** 11104-C

LUST

**SEARCH ID:** 101      **DIST/DIR:** 0.13 SE      **ELEVATION:** 621      **MAP ID:** 43

**NAME:** LOVELESS, TERRY  
**ADDRESS:** 703 N BROAD  
CARLINVILLE IL 62626  
**CONTACT:** TERRY LOVELESS  
**SOURCE:** IL EPA

**REV:** 7/20/12  
**ID1:** 1170155042-950961  
**ID2:** 950961  
**STATUS:** CLOSED  
**PHONE:** 2178542493

THIS SITE IS PART OF THE LEAKING UNDERGROUND STORAGE TANK INCIDENT TRACKING DATABASE

SITE INFORMATION

**DATE REPORTED:** 5/8/1995  
**IEMA NUMBER:** 950961

CONTENTS/PRODUCT

**GASOLINE:** -1  
**UNLEADED GASOLINE:** 0  
**DIESEL FUEL:** 0  
**FUEL OIL:** 0  
**JET FUEL:** 0  
**USED/WASTE OIL:** 0  
**NON-PETROLEUM PRODUCT:** 0  
**PETROLEUM:** 0

**NON-LUST LETTER SENT:**  
**SEC 57.5G LETTER SENT:**  
**NFR LETTER SENT:** 10/18/1995  
**SITE CLASSIFICATION:**  
**IEPA PROJECT MANAGER:** JONES

IEPA CORRESPONDENCE

**DATE:** 5/12/1995      **DESCRIPTION:** NOTICE OF RELEASE LETTER SENT  
**DATE:** 10/2/1995      **DESCRIPTION:** PROFESSIONAL ENGINEER CERTIFICATION RECEIVED

TITLE XVI INFORMATION

**DOCUMENT:** CORRECTIVE ACTION COMPLETION REPORT  
**RECEIVED:** 6/28/1995  
**RESPONSE DUE:** 10/26/1995  
**RESPONSE MAILED:** 10/18/1995  
**RESPONSE TYPE:** APR

**DOCUMENT:** CORRECTIVE ACTION COMPLETION REPORT  
**RECEIVED:** 10/2/1995  
**RESPONSE DUE:** 1/30/1996  
**RESPONSE MAILED:** 10/18/1995  
**RESPONSE TYPE:** APR

ENGINEERING CONTROLS

**BARRIER STRUCTURE:** 0      **BARRIER PAVEMENT:** 0  
**BARRIER SOIL:** 0      **BARRIER OTHER:** 0  
**BARRIER OTHER DESC:**

- Continued on next page -

**Environmental FirstSearch  
Site Detail Report**

**Target Property:** HSR TIER 2  
AUBURN IL 62615

**JOB:** 11104-C

LUST

---

**SEARCH ID:** 101      **DIST/DIR:** 0.13 SE      **ELEVATION:** 621      **MAP ID:** 43

---

**NAME:** LOVELESS, TERRY  
**ADDRESS:** 703 N BROAD  
CARLINVILLE IL 62626

**REV:** 7/20/12  
**ID1:** 1170155042-950961  
**ID2:** 950961  
**STATUS:** CLOSED  
**PHONE:** 2178542493

**CONTACT:** TERRY LOVELESS  
**SOURCE:** IL EPA

---

**INSTITUTIONAL CONTROLS**

<b>GW USE:</b>	0	<b>INDUST COM:</b>	0
<b>ORDINANCE:</b>	0	<b>WORKER:</b>	0
<b>OTHER:</b>	0		
<b>OTHER DESC:</b>			

**ENVIRONMENTAL LAND USE CONTROLS**

<b>GW USE:</b>	0	<b>LAND USE:</b>	0
<b>ENG BARRIER:</b>	0	<b>WORKER CAUTION:</b>	0
<b>SOIL HANDLING:</b>	0	<b>OTHER:</b>	0
<b>OTHER DESC:</b>			

**HWY AUTH AGREEMENT:** 0  
**AGREEMENT DESC:** 0

**Environmental FirstSearch  
Site Detail Report**

**Target Property:** HSR TIER 2  
AUBURN IL 62615

**JOB:** 11104-C

UST

**SEARCH ID:** 45      **DIST/DIR:** 0.14 NW      **ELEVATION:** 673      **MAP ID:** 44

<b>NAME:</b> CASEYS GENERAL STORE	<b>REV:</b> 9/1/12
<b>ADDRESS:</b> 613 S SPRINGFIELD ST	<b>ID1:</b> 5034714
VIRDEN IL 62690	<b>ID2:</b>
MACOUPIN	<b>STATUS:</b> ACTIVE
<b>CONTACT:</b>	<b>PHONE:</b>
<b>SOURCE:</b> IL FMO	

**SITE INFORMATION**

*THIS SITE IS PART OF THE OFFICE OF THE ILLINIOS STATE FIRE MARSHAL S UNDERGROUND STORAGE TANKS DATABASE*

**TOTAL NUMBER OF TANKS:** 2

**OWNER:** CASEY S RETAIL COMPANY  
P.O. BOX 3001  
ANKENY IA 500218045

**FACILITY TYPE:** SELF-SERVICE STATION  
**GREEN TAG DECAL:** N002105  
**GREEN TAG ISSUED:** 3/19/2012  
**GREEN TAG EXPIRED:** 12/31/2014  
**SSP INSPECT DATE:** 2/1/2012

**TANK INFORMATION:**

<b>TANK NUMBER:</b> 1	<b>CAPACITY:</b> 10000
<b>SUBSTANCE:</b> GASOLINE	<b>STATUS:</b> CURRENTLY IN USE
<b>LAST USED:</b>	<b>RED TAG:</b>
<b>OSFM FIRST NOTIFIED:</b> 5/7/1996	

<b>TANK NUMBER:</b> 2	<b>CAPACITY:</b> 10000
<b>SUBSTANCE:</b> GASOLINE	<b>STATUS:</b> CURRENTLY IN USE
<b>LAST USED:</b>	<b>RED TAG:</b>
<b>OSFM FIRST NOTIFIED:</b> 5/7/1996	



## Environmental FirstSearch Site Detail Report

**Target Property:** HSR TIER 2  
AUBURN IL 62615

**JOB:** 11104-C

RCRAGN

**SEARCH ID:** 5      **DIST/DIR:** 0.14 NW      **ELEVATION:** 673      **MAP ID:** 44

<p><b>NAME:</b> MCKAYS AUTO PARTS <b>ADDRESS:</b> 613 S SPRINGFIELD ST VIRDEN IL 62690 MACOUPIN <b>CONTACT:</b> <b>SOURCE:</b> EPA</p>	<p><b>REV:</b> 7/10/12 <b>ID1:</b> ILR000140350 <b>ID2:</b> <b>STATUS:</b> VGN <b>PHONE:</b></p>
--	--

**SITE INFORMATION**

**OWNER NAME:** MCKAYS AUTO PARTS  
**OWNER TYPE:** P-PRIVATE  
**OPERATOR:** MCKAYS AUTO PARTS  
**OPERATOR TYPE:** P-PRIVATE  
**MAILING ADDRESS:** 613 S SPRINGFIELD  
VIRDEN, IL 62690

**UNIVERSE INFORMATION:**

**RECEIVED DATE:** 02/21/2006

**SUBJECT TO CORRECTIVE ACTION (SUBJCA)**

**SUBJCA:** N - NO  
**SUBJCA TSD 3004:** N - NO  
**SUBJCA NON TSD:** N - NO  
**SIGNIFICANT NON-COMPLIANCE(SNC):** N - NO  
**BEGINNING OF THE YEAR SNC:**  
**PERMIT WORKLOAD:** ----  
**CLOSURE WORKLOAD:** ----  
**POST CLOSURE WORKLOAD:** ----  
**PERMITTING /CLOSURE/POST-CLOSURE PROGRESS:** ----  
**CORRECTIVE ACTION WORKLOAD:** N - NO  
**GENERATOR STATUS:** CEG - CONDITIONALLY EXEMPT SMALL QUANTITY GENERATORS:  
GENERATES LESS THAN 100 KG/MONTH OF HAZARDOUS WASTE

<p><b>INSTITUTIONAL CONTROL:</b> N-NO <b>HUMAN EXPOSURE:</b> N-NO <b>LAND TYPE:</b> P-PRIVATE <b>TRANS FACILITY:</b> N</p>	<p><b>ENGINEERING CONTROL:</b> N <b>GW CONTROLS:</b> N- NO <b>SHORT TERM GEN:</b> N <b>REC WASTE FROM OFF SITE:</b> N</p>
<p><b>IMPORTER ACTIVITY:</b> N - NO <b>TRANS ACTIVITY:</b> N - NO <b>RECYCLER ACTIVITY:</b> N - NO <b>FURNACE EXEMPTION:</b> N - NO <b>REC WASTE FROM OFF SITE:</b> N - NO <b>USED OIL TRANS:</b> N - NO <b>USED OIL REFINER:</b> N - NO <b>UO FUEL MARKETTER TO BURNER:</b> N</p>	<p><b>MIXED WASTE GEN:</b> N - NO <b>TSD ACTIVITY:</b> N - NO <b>ONSITE BURNER EXEMPT:</b> N - NO <b>UNDER INJECT ACTIVITY:</b> N - NO <b>UNIV WASTE DEST FAC:</b> N <b>USED OIL PROCESSOR:</b> N - NO <b>USED OIL FUEL BURNER:</b> N - NO <b>USED OIL SPEC MARKETTER:</b> N - NO</p>

**NAIC INFORMATION**

**ENFORCEMENT INFORMATION:**

**VIOLATION INFORMATION:**

- Continued on next page -

***Environmental FirstSearch  
Site Detail Report***

**Target Property:** HSR TIER 2  
AUBURN IL 62615

**JOB:** 11104-C

RCRAGN

---

<b>SEARCH ID:</b> 5	<b>DIST/DIR:</b> 0.14 NW	<b>ELEVATION:</b> 673	<b>MAP ID:</b> 44
---------------------	--------------------------	-----------------------	-------------------

---

**NAME:** MCKAYS AUTO PARTS  
**ADDRESS:** 613 S SPRINGFIELD ST  
VIRDEN IL 62690  
MACOUPIN

**REV:** 7/10/12  
**ID1:** ILR000140350  
**ID2:**  
**STATUS:** VGN  
**PHONE:**

**CONTACT:**  
**SOURCE:** EPA

**HAZARDOUS WASTE INFORMATION:**

D002 - Corrosive waste  
D006 - Cadmium  
D007 - Chromium  
D008 - Lead

**Environmental FirstSearch  
Site Detail Report**

**Target Property:** HSR TIER 2  
AUBURN IL 62615

**JOB:** 11104-C

RCRAGN

**SEARCH ID:** 1      **DIST/DIR:** 0.14 NW      **ELEVATION:** 673      **MAP ID:** 44

<b>NAME:</b> CASEYS GENERAL STORE	<b>REV:</b> 7/10/12
<b>ADDRESS:</b> 613 S SPRINGFIELD ST VIRDEN IL 62690 MACOUPIN	<b>ID1:</b> ILR000024612
<b>CONTACT:</b>	<b>ID2:</b>
<b>SOURCE:</b> EPA	<b>STATUS:</b> SGN
	<b>PHONE:</b>

**SITE INFORMATION**

**CONTACT INFORMATION:** GLENN NORGART  
PO BOX 3001  
ANKENY IA 50021

**PHONE:** 5159656238

**OWNER NAME:** CASEYS GENERAL STORES INC  
**OWNER TYPE:** P-PRIVATE

**OPERATOR:**  
**OPERATOR TYPE:**

**MAILING ADDRESS:** PO BOX 3001  
ANKENY, IA 50021

**UNIVERSE INFORMATION:**

**RECEIVED DATE:** 07/19/1996

**SUBJECT TO CORRECTIVE ACTION (SUBJCA)**

**SUBJCA:** N - NO  
**SUBJCA TSD 3004:** N - NO  
**SUBJCA NON TSD:** N - NO  
**SIGNIFICANT NON-COMPLIANCE(SNC):** N - NO  
**BEGINNING OF THE YEAR SNC:**

**PERMIT WORKLOAD:** ----  
**CLOSURE WORKLOAD:** ----  
**POST CLOSURE WORKLOAD:** ----  
**PERMITTING /CLOSURE/POST-CLOSURE PROGRESS:** ----  
**CORRECTIVE ACTION WORKLOAD:** N - NO  
**GENERATOR STATUS:** SQG - SMALL QUANTITY GENERATOR: GENERATES 100 - 1000  
KG/MONTH OF HAZARDOUS WASTE

<b>INSTITUTIONAL CONTROL:</b>	N-NO	<b>ENGINEERING CONTROL:</b>	N
<b>HUMAN EXPOSURE:</b>	N-NO	<b>GW CONTROLS:</b>	N- NO
<b>LAND TYPE:</b>	P-PRIVATE	<b>SHORT TERM GEN:</b>	N
<b>TRANS FACILITY:</b>	N	<b>REC WASTE FROM OFF SITE:</b>	N
<b>IMPORTER ACTIVITY:</b>	N - NO	<b>MIXED WASTE GEN:</b>	N - NO
<b>TRANS ACTIVITY:</b>	N - NO	<b>TSD ACTIVITY:</b>	N - NO
<b>RECYCLER ACTIVITY:</b>	N - NO	<b>ONSITE BURNER EXEMPT:</b>	N - NO
<b>FURNACE EXEMPTION:</b>	N - NO	<b>UNDER INJECT ACTIVITY:</b>	N - NO
<b>REC WASTE FROM OFF SITE:</b>	N - NO	<b>UNIV WASTE DEST FAC:</b>	N
<b>USED OIL TRANS:</b>	N - NO	<b>USED OIL PROCESSOR:</b>	N - NO
<b>USED OIL REFINER:</b>	N - NO	<b>USED OIL FUEL BURNER:</b>	N - NO
<b>UO FUEL MARKETER TO BURNER:</b>	N	<b>USED OIL SPEC MARKETER:</b>	N - NO

**NAIC INFORMATION**

- Continued on next page -

***Environmental FirstSearch  
Site Detail Report***

**Target Property:** HSR TIER 2  
AUBURN IL 62615

**JOB:** 11104-C

RCRAGN

---

<b>SEARCH ID:</b> 1	<b>DIST/DIR:</b> 0.14 NW	<b>ELEVATION:</b> 673	<b>MAP ID:</b> 44
---------------------	--------------------------	-----------------------	-------------------

---

**NAME:** CASEYS GENERAL STORE  
**ADDRESS:** 613 S SPRINGFIELD ST  
VIRDEN IL 62690  
MACOUPIN  
**CONTACT:**  
**SOURCE:** EPA

**REV:** 7/10/12  
**ID1:** ILR000024612  
**ID2:**  
**STATUS:** SGN  
**PHONE:**

**ENFORCEMENT INFORMATION:**

**VIOLATION INFORMATION:**

**HAZARDOUS WASTE INFORMATION:**

D001 - Ignitable waste

**Environmental FirstSearch  
Site Detail Report**

**Target Property:** HSR TIER 2  
AUBURN IL 62615

**JOB:** 11104-C

RCRANLR

**SEARCH ID:** 31      **DIST/DIR:** 0.14 NW      **ELEVATION:** 671      **MAP ID:** 45

<b>NAME:</b> D AND L TIRE AND SERVICE CENTER INC <b>ADDRESS:</b> 224 W CENTER ST GIRARD IL 62640 MACOUPIN <b>CONTACT:</b> <b>SOURCE:</b> EPA	<b>REV:</b> 7/10/12 <b>ID1:</b> ILLD984791376 <b>ID2:</b> <b>STATUS:</b> NLR <b>PHONE:</b>
---	--

**SITE INFORMATION**

**CONTACT INFORMATION:** ERIC LANCASTER  
224 W CENTER  
GIRARD IL 62640

**PHONE:** 2176273201

**OWNER NAME:** LANCASTER ERIC  
**OWNER TYPE:** P-PRIVATE

**OPERATOR:**  
**OPERATOR TYPE:**  
**MAILING ADDRESS:** 224 W CENTER  
GIRARD, IL 62640

**UNIVERSE INFORMATION:**

**RECEIVED DATE:** 07/06/1990

**SUBJECT TO CORRECTIVE ACTION (SUBJCA)**

<b>SUBJCA:</b>	N - NO
<b>SUBJCA TSD 3004:</b>	N - NO
<b>SUBJCA NON TSD:</b>	N - NO
<b>SIGNIFICANT NON-COMPLIANCE(SNC):</b>	N - NO
<b>BEGINNING OF THE YEAR SNC:</b>	
<b>PERMIT WORKLOAD:</b>	----
<b>CLOSURE WORKLOAD:</b>	----
<b>POST CLOSURE WORKLOAD:</b>	----
<b>PERMITTING /CLOSURE/POST-CLOSURE PROGRESS:</b>	----
<b>CORRECTIVE ACTION WORKLOAD:</b>	N - NO
<b>GENERATOR STATUS:</b>	N

<b>INSTITUTIONAL CONTROL:</b>	N-NO	<b>ENGINEERING CONTROL:</b>	N
<b>HUMAN EXPOSURE:</b>	N-NO	<b>GW CONTROLS:</b>	N- NO
<b>LAND TYPE:</b>		<b>SHORT TERM GEN:</b>	N
<b>TRANS FACILITY:</b>	N	<b>REC WASTE FROM OFF SITE:</b>	N

<b>IMPORTER ACTIVITY:</b>	N - NO	<b>MIXED WASTE GEN:</b>	N - NO
<b>TRANS ACTIVITY:</b>	N - NO	<b>TSD ACTIVITY:</b>	N - NO
<b>RECYCLER ACTIVITY:</b>	N - NO	<b>ONSITE BURNER EXEMPT:</b>	N - NO
<b>FURNACE EXEMPTION:</b>	N - NO	<b>UNDER INJECT ACTIVITY:</b>	N - NO
<b>REC WASTE FROM OFF SITE:</b>	N - NO	<b>UNIV WASTE DEST FAC:</b>	N
<b>USED OIL TRANS:</b>	N - NO	<b>USED OIL PROCESSOR:</b>	N - NO
<b>USED OIL REFINER:</b>	N - NO	<b>USED OIL FUEL BURNER:</b>	N - NO
<b>UO FUEL MARKETER TO BURNER:</b>	N	<b>USED OIL SPEC MARKETER:</b>	N - NO

**NAIC INFORMATION**

- Continued on next page -

**Environmental FirstSearch  
Site Detail Report**

**Target Property:** HSR TIER 2  
AUBURN IL 62615

**JOB:** 11104-C

RCRANLR

**SEARCH ID:** 31      **DIST/DIR:** 0.14 NW      **ELEVATION:** 671      **MAP ID:** 45

**NAME:** D AND L TIRE AND SERVICE CENTER INC  
**ADDRESS:** 224 W CENTER ST  
GIRARD IL 62640  
MACOUPIN  
**CONTACT:**  
**SOURCE:** EPA

**REV:** 7/10/12  
**ID1:** ILLD984791376  
**ID2:**  
**STATUS:** NLR  
**PHONE:**

**ENFORCEMENT INFORMATION:**

**VIOLATION INFORMATION:**

**HAZARDOUS WASTE INFORMATION:**

F003 - The following spent non-halogenated solvents: Xylene, acetone, ethyl acetate, ethyl benzene, ethyl ether, methyl isobutyl ketone, n-butyl alcohol, cyclohexanone, and methanol; all spent solvent mixtures/ blends containing, before use, only the above spent non- halogenated solvents; and all spent solvent mixtures/blends containing, before use, one or more of the above non-halogenated solvents, and a total of ten percent or more (by volume) of one or more of those solvents listed in F001, F002, F004, and F005; and still bottoms from the recovery of these spent solvents and spent solvent mixtures.  
F005 - The following spent non-halogenated solvents: toluene, methyl ethyl ketone, carbon disulfide, isobutanol, pyridine, benzene, 2-ethoxyethanol, and 2-nitropropane; all spent solvent mixtures/blends containing, before use, a total of ten percent or more (by volume) of one or more of the above non-halogenated solvents or those solvents listed in F001, F002, or F004; and still bottoms from the recovery of these spent solvents and spent solvent mixtures.

**Environmental FirstSearch  
Site Detail Report**

**Target Property:** HSR TIER 2  
AUBURN IL 62615

**JOB:** 11104-C

UST

**SEARCH ID:** 65      **DIST/DIR:** 0.14 NW      **ELEVATION:** 672      **MAP ID:** 46

**NAME:** WRIGHTSMAN MUSSO LTD  
**ADDRESS:** 302 S 3RD  
GIRARD IL 62640

**REV:** 9/1/12  
**ID1:** 5018142  
**ID2:**  
**STATUS:** EXEMPT  
**PHONE:**

**CONTACT:**  
**SOURCE:** IL FMO

**SITE INFORMATION**

*THIS SITE IS PART OF THE OFFICE OF THE ILLINIOS STATE FIRE MARSHAL S UNDERGROUND STORAGE TANKS DATABASE*

**TOTAL NUMBER OF TANKS:** 5

**OWNER:**

**FACILITY TYPE:** NONE  
**GREEN TAG DECAL:**  
**GREEN TAG ISSUED:**  
**GREEN TAG EXPIRED:**  
**SSP INSPECT DATE:**  
**SSP EXPIRATION DATE:**

**TANK INFORMATION:**

<b>TANK NUMBER:</b>	1	<b>CAPACITY:</b>	2000
<b>SUBSTANCE:</b>	GASOLINE	<b>STATUS:</b>	EXEMPT FROM REGISTRATION
<b>LAST USED:</b>		<b>RED TAG:</b>	
<b>OSFM FIRST NOTIFIED:</b>	4/2/1986		

<b>TANK NUMBER:</b>	2	<b>CAPACITY:</b>	2000
<b>SUBSTANCE:</b>	GASOLINE	<b>STATUS:</b>	EXEMPT FROM REGISTRATION
<b>LAST USED:</b>		<b>RED TAG:</b>	
<b>OSFM FIRST NOTIFIED:</b>	4/2/1986		

<b>TANK NUMBER:</b>	3	<b>CAPACITY:</b>	2000
<b>SUBSTANCE:</b>	GASOLINE	<b>STATUS:</b>	EXEMPT FROM REGISTRATION
<b>LAST USED:</b>		<b>RED TAG:</b>	
<b>OSFM FIRST NOTIFIED:</b>	4/2/1986		

<b>TANK NUMBER:</b>	4	<b>CAPACITY:</b>	1000
<b>SUBSTANCE:</b>	USED OIL	<b>STATUS:</b>	EXEMPT FROM REGISTRATION
<b>LAST USED:</b>		<b>RED TAG:</b>	
<b>OSFM FIRST NOTIFIED:</b>	4/2/1986		

<b>TANK NUMBER:</b>	5	<b>CAPACITY:</b>	1000
<b>SUBSTANCE:</b>	KEROSENE	<b>STATUS:</b>	EXEMPT FROM REGISTRATION
<b>LAST USED:</b>		<b>RED TAG:</b>	
<b>OSFM FIRST NOTIFIED:</b>	4/2/1986		

# Environmental FirstSearch Site Detail Report

**Target Property:** HSR TIER 2  
AUBURN IL 62615

**JOB:** 11104-C

## ERNS

**SEARCH ID:** 144      **DIST/DIR:** 0.14 SE      **ELEVATION:**      **MAP ID:** 47

<b>NAME:</b> <b>ADDRESS:</b> 203 and 211 SUE CARLINVILLE IL MACOUPIN <b>CONTACT:</b> <b>SOURCE:</b> NRC	<b>REV:</b> 12/31/06 <b>ID1:</b> NRC-806421 <b>ID2:</b> <b>STATUS:</b> PIPELINE <b>PHONE:</b>
--	---

**SITE INFORMATION**

THIS INFORMATION WAS OBTAINED FROM THE NATIONAL RESPONSE CENTER

<b>DATE RECEIVED:</b> 11:46:36 AM	8/2/2006 11:31:08 AM	<b>DATE COMPLETE:</b>	8/2/2006
<b>CALL TAKER:</b>	<b>CALL TYPE:</b>		INC

**RESPONSIBLE PARTY:**  
**PHONE 1:**  
**PHONE 2:**  
**PHONE 3:**

**RESPONSIBLE COMPANY:** AMEREN IP  
**ORGANIZATION TYPE:** PRIVATE ENTERPRISE

**ADDRESS:**  
PAWNEE IL 62558

**SOURCE:** TELEPHONE

**INCIDENT INFORMATION**

**INCIDENT DESCRIPTION:** CALLER STATES THAT A HOUSE EXPLOSION HAS OCCURRED, WITH A POTENTIAL RELEASE OF NATURAL GAS. CAUSE OF RELEASE IS UNKNOWN.

<b>INCIDENT TYPE:</b>	PIPELINE	<b>INCIDENT CAUSE:</b>	UNKNOWN
<b>INCIDENT DATE:</b>	8/2/2006 7:45:00 AM	<b>INCIDENT DATE DESC:</b>	

<b>OCURRED</b>	<b>DISTANCE UNITS:</b>
<b>DISTANCE FROM CITY:</b>	<b>LOCATION SECTION:</b>
<b>DIRECTION FROM CITY:</b>	<b>LOCATION RANGE:</b>
<b>LOCATION TOWNSHIP:</b>	

<b>AIRCRAFT TYPE:</b> <b>AIRCRAFT ID:</b> <b>AIRCRAFT FUEL CAPACITY UNITS:</b> <b>AIRCRAFT FUEL ON BOARD UNITS:</b> <b>AIRCRAFT HANGER:</b> <b>ROAD MILE MARKER:</b> <b>TYPE OF FIXED OBJECT:</b> <b>GENERATING CAPACITY:</b> <b>NPDES:</b> <b>PIPELINE TYPE:</b> <b>PIPELINE ABOVE GROUND:</b> <b>PIPELINE COVERED:</b> <b>LOCATION SUBDIVISION:</b> <b>TYPE VEHICLE INVOLVED:</b> <b>DEVICE OPERATIONAL:</b>	<b>AIRCRAFT MODEL:</b> <b>AIRCRAFT FUEL CAPACITY:</b> <b>AIRCRAFT FUEL ON BOARD:</b> <b>AIRCRAFT SPOT NUMBER:</b> <b>AIRCRAFT RUNWAY NUM:</b> <b>BUILDING ID:</b> <b>POWER GEN FACILITY:</b> UNKNOWN <b>TYPE OF FUEL:</b> <b>NPDES COMPLIANCE:</b> UNKNOWN <b>DOT REGULATED:</b> YES <b>EXPOSED UNDERWATER:</b> NO <b>GRADE CROSSING:</b> NO <b>RAILROAD MILEPOST:</b> <b>CROSSING DEVICE TYPE:</b>
--	--

<b>DOT CROSSING NUMBER:</b>	DISTRIBUTION BELOW UNKNOWN	<b>BRAKE FAILURE:</b>	NO
-----------------------------	----------------------------------	-----------------------	----

- Continued on next page -



## Environmental FirstSearch Site Detail Report

**Target Property:** HSR TIER 2  
AUBURN IL 62615

**JOB:** 11104-C

### ERNS

**SEARCH ID:** 144      **DIST/DIR:** 0.14 SE      **ELEVATION:**      **MAP ID:** 47

<b>NAME:</b>	<b>REV:</b> 12/31/06
<b>ADDRESS:</b> 203 and 211 SUE CARLINVILLE IL MACOUPIN	<b>ID1:</b> NRC-806421
<b>CONTACT:</b>	<b>ID2:</b>
<b>SOURCE:</b> NRC	<b>STATUS:</b> PIPELINE
	<b>PHONE:</b>

<b>TANK ABOVE GROUND:</b>	ABOVE	<b>TRANSPORTABLE CONTAINER:</b>	UNKNOWN
<b>TANK REGULATED:</b>	UNKNOWN	<b>TANK REGULATED BY:</b>	
<b>TANK ID:</b>		<b>CAPACITY OF TANK:</b>	
<b>CAPACITY OF TANK UNITS:</b>		<b>ACTUAL AMOUNT:</b>	
<b>ACTUAL AMOUNT UNITS:</b>		<b>PLATFORM RIG NAME:</b>	
<b>PLATFORM LETTER:</b>		<b>LOCATION AREA ID:</b>	
<b>LOCATION BLOCK ID:</b>			

**DESCRIPTION OF TANK:**

<b>OCSG NUMBER:</b>		<b>OCSF NUMBER:</b>	
<b>STATE LEASE NUMBER:</b>		<b>PIER DOCK NUMBER:</b>	
<b>BERTH SLIP NUMBER:</b>		<b>CONTIN RELEASE TYPE:</b>	
<b>INITIAL CONT RELEASE NUM:</b>		<b>CONT RELEASE PERMIT:</b>	
<b>ALLISION:</b>	NO	<b>TYPE OF STRUCTURE:</b>	
<b>STRUCTURE NAME:</b>		<b>STRUCT OPERATIONAL:</b>	UNKNOWN
<b>AIRBAG DEPLOYED:</b>		<b>DATE NORMAL SERVICE:</b>	
<b>SERVICE DISRUPT TIME:</b>		<b>SERVICE DISRUPT UNITS:</b>	
<b>TRANSIT BUS FLAG:</b>		<b>CR BEGIN DATE:</b>	
<b>CR END DATE:</b>		<b>CR CHANGE DATE:</b>	
<b>FIRE INVOLVED:</b>	YES	<b>FIRE EXTINGUISHED:</b>	NO
<b>ANY EVACUATIONS:</b>	YES	<b>NUMBER EVACUATED:</b>	12
<b>WHO EVACUATED:</b>	PRIVATE CITIZENS	<b>RADIUS OF EVACUATION:</b>	
<b>ANY INJURIES:</b>	YES	<b>NUMBER INJURED:</b>	3
<b>NUMBER HOSPITALIZED:</b>	3	<b>ANY FATALITIES:</b>	UNKNOWN
<b>NUMBER FATALITIES:</b>		<b>ANY DAMAGES:</b>	YES
<b>DAMAGE AMOUNT:</b>	50000	<b>AIR CORRIDOR CLOSED:</b>	NO
<b>AIR CORRIDOR DESC:</b>		<b>AIR CLOSURE TIME:</b>	
<b>WATERWAY CLOSED:</b>	NO	<b>WATERWAY DESC:</b>	
<b>WATERWAY CLOSURE TIME:</b>		<b>ROAD CLOSED:</b>	NO
<b>ROAD DESC:</b>		<b>ROAD CLOSURE TIME:</b>	
<b>CLOSURE DIRECTION:</b>		<b>MAJOR ARTERY:</b>	NO
<b>TRACK CLOSED:</b>	NO	<b>TRACK DESC:</b>	
<b>TRACK CLOSURE TIME:</b>		<b>MEDIA INTEREST:</b>	MEDIUM
<b>MEDIUM DESC:</b>	OTHER	<b>ADDTL MEDIUM INFO:</b>	HOUSE EXPLOSION
<b>BODY OF WATER:</b>		<b>TRIBUTARY OF:</b>	
<b>NEAREST RIVER MILE MARK:</b>		<b>RELEASE SECURED:</b>	UNKNOWN
<b>EST DUR OF RELEASE:</b>		<b>RELEASE RATE:</b>	
<b>TRACK CLOSE DIR:</b>		<b>ST AGENCY ON SCENE:</b>	FD
<b>ST AGENCY RPT NUM:</b>	NO REPORT	<b>OTHER AGENCY NOTIFIED:</b>	
<b>WEATHER CONDITIONS:</b>	SUNNY	<b>AIR TEMPERATURE:</b>	95
<b>WIND SPEED:</b>	10	<b>WIND DIRECTION:</b>	
<b>WATER SUPPLY CONTAM:</b>	UNKNOWN	<b>SHEEN SIZE:</b>	
<b>SHEEN COLOR:</b>		<b>DIR OF SHEEN TRAVEL:</b>	
<b>SHEEN ODOR DESCRIPTION:</b>		<b>WAVE CONDITION:</b>	
<b>CURRENT SPEED:</b>		<b>CURRENT DIRECTION:</b>	
<b>WATER TEMPERATURE:</b>			

**DESC OF REMEDIAL ACTION:** FACILITIES FI D. INVESTIGATION UNDERWAY

**EMPL FATALITY:**      **PASS FATALITY:**

- Continued on next page -

**Environmental FirstSearch  
Site Detail Report**

**Target Property:** HSR TIER 2  
AUBURN IL 62615

**JOB:** 11104-C

ERNS

**SEARCH ID:** 144      **DIST/DIR:** 0.14 SE      **ELEVATION:**      **MAP ID:** 47

<p><b>NAME:</b> <b>ADDRESS:</b> 203 and 211 SUE CARLINVILLE IL MACOUPIN <b>CONTACT:</b> <b>SOURCE:</b> NRC</p>	<p><b>REV:</b> 12/31/06 <b>ID1:</b> NRC-806421 <b>ID2:</b> <b>STATUS:</b> PIPELINE <b>PHONE:</b></p>
--	--

<b>COMMUNITY IMPACT:</b>	YES	<b>WIND SPEED UNITS:</b>	MPH
<b>EMPLOYEE INJURIES:</b>		<b>PASSENGER INJURIES:</b>	
<b>OCCUPANT FATALITY:</b>		<b>CURRENT SPEED UNITS:</b>	
<b>ROAD CLOSURE UNITS:</b>		<b>TRACK CLOSURE UNITS:</b>	
<b>SHEEN SIZE UNITS:</b>		<b>STATE AGENCY NOTIFIED:</b>	ICC
<b>FED AGENCY NOTIFIED:</b>	NTSB	<b>NEAREST RIVER MILE MARK:</b>	
<b>SHEEN SIZE LENGTH:</b>		<b>SHEEN SIZE LENGTH UNITS:</b>	
<b>SHEEN SIZE WIDTH:</b>		<b>SHEEN SIZE WIDTH UNITS:</b>	
<b>OFFSHORE:</b>	N	<b>DURATION UNIT:</b>	
<b>RELEASE RATE UNIT:</b>		<b>RELEASE RATE RATE:</b>	

**ADDITIONAL INFO:** CALLER STATES COMPANY ID IS 8040 .

**MATERIAL INFORMATION**

<b>CHRIS CODE:</b>	ONG	<b>CASE NUMBER:</b>	000000-00-0
<b>UN NUMBER:</b>		<b>REACHED WATER:</b>	NO
<b>NAME OF MATERIAL:</b>	NATURAL GAS		
<b>AMOUNT OF MATERIAL:</b>	0 UNKNOWN AMOUNT		
<b>AMOUNT IN WATER:</b>			

**OTHER MATERIAL INFORMATION**

**MOBILE DETAILS INFORMATION**

**TRAIN INFORMATION**

**VESSEL INFORMATION**

**Environmental FirstSearch**  
**Site Detail Report**

**Target Property:** HSR TIER 2  
AUBURN IL 62615

**JOB:** 11104-C

UST

**SEARCH ID:** 162      **DIST/DIR:** 0.14 NW      **ELEVATION:**      **MAP ID:** 48

**NAME:** HENDRICKS HOME FURNITURE INC  
**ADDRESS:** SOUTH SIDE OF SQUARE  
VIRDEN IL 62690  
MACOUPIN  
**CONTACT:**  
**SOURCE:** IL FMO

**REV:** 9/1/12  
**ID1:** 5014794  
**ID2:**  
**STATUS:** CLOSED  
**PHONE:**

**SITE INFORMATION**

*THIS SITE IS PART OF THE OFFICE OF THE ILLINIOS STATE FIRE MARSHAL S UNDERGROUND STORAGE TANKS DATABASE*

**TOTAL NUMBER OF TANKS:** 1

**OWNER:** HENDRICKS HOME FURNITURE INC  
S SIDE OF SQUARE  
VIRDEN IL 62690

**FACILITY TYPE:** NONE

**GREEN TAG DECAL:**  
**GREEN TAG ISSUED:**  
**GREEN TAG EXPIRED:**  
**SSP INSPECT DATE:**  
**SSP EXPIRATION DATE:**

**TANK INFORMATION:**

<b>TANK NUMBER:</b>	1	<b>CAPACITY:</b>	99
<b>SUBSTANCE:</b>	GASOLINE	<b>STATUS:</b>	ABANDONED IN PLACE
<b>LAST USED:</b>	5/1/1977	<b>RED TAG:</b>	
<b>OSFM FIRST NOTIFIED:</b>	4/17/1986		

**Environmental FirstSearch  
Site Detail Report**

**Target Property:** HSR TIER 2  
AUBURN IL 62615

**JOB:** 11104-C

RCRAGN

**SEARCH ID:** 120      **DIST/DIR:** 0.15 NW      **ELEVATION:**      **MAP ID:** 49

<b>NAME:</b> LAWRENCE TRAVIS and CO <b>ADDRESS:</b> 133 EAST JACKSON ST VIRDEN IL 62690 MACOUPIN <b>CONTACT:</b> <b>SOURCE:</b> EPA	<b>REV:</b> 7/10/12 <b>ID1:</b> ILR000121202 <b>ID2:</b> <b>STATUS:</b> VGN <b>PHONE:</b>
--	---

**SITE INFORMATION**

**CONTACT INFORMATION:** LAWRENCE A TRAVIS  
133 E JACKSON ST  
VIRDEN IL 62690

**PHONE:** 2179655466

**OWNER NAME:** LAWRENCE TRAVIS and CO  
**OWNER TYPE:** P-PRIVATE  
**OPERATOR:** LAWRENCE TRAVIS and CO  
**OPERATOR TYPE:** P-PRIVATE  
**MAILING ADDRESS:** 133 E JACKSON ST  
 VIRDEN, IL

**UNIVERSE INFORMATION:**

**RECEIVED DATE:** 05/08/2003

**SUBJECT TO CORRECTIVE ACTION (SUBJCA)**

<b>SUBJCA:</b>	N - NO
<b>SUBJCA TSD 3004:</b>	N - NO
<b>SUBJCA NON TSD:</b>	N - NO
<b>SIGNIFICANT NON-COMPLIANCE(SNC):</b>	N - NO
<b>BEGINNING OF THE YEAR SNC:</b>	
<b>PERMIT WORKLOAD:</b>	----
<b>CLOSURE WORKLOAD:</b>	----
<b>POST CLOSURE WORKLOAD:</b>	----
<b>PERMITTING /CLOSURE/POST-CLOSURE PROGRESS:</b>	----
<b>CORRECTIVE ACTION WORKLOAD:</b>	N - NO
<b>GENERATOR STATUS:</b>	CEG - CONDITIONALLY EXEMPT SMALL QUANTITY GENERATORS:
<b>GENERATES LESS THAN 100 KG/MONTH OF HAZARDOUS WASTE</b>	

<b>INSTITUTIONAL CONTROL:</b>	N-NO	<b>ENGINEERING CONTROL:</b>	N
<b>HUMAN EXPOSURE:</b>	N-NO	<b>GW CONTROLS:</b>	N- NO
<b>LAND TYPE:</b>	P-PRIVATE	<b>SHORT TERM GEN:</b>	N
<b>TRANS FACILITY:</b>	N	<b>REC WASTE FROM OFF SITE:</b>	N

<b>IMPORTER ACTIVITY:</b>	N - NO	<b>MIXED WASTE GEN:</b>	N - NO
<b>TRANS ACTIVITY:</b>	N - NO	<b>TSD ACTIVITY:</b>	N - NO
<b>RECYCLER ACTIVITY:</b>	N - NO	<b>ONSITE BURNER EXEMPT:</b>	N - NO
<b>FURNACE EXEMPTION:</b>	N - NO	<b>UNDER INJECT ACTIVITY:</b>	N - NO
<b>REC WASTE FROM OFF SITE:</b>	N - NO	<b>UNIV WASTE DEST FAC:</b>	N
<b>USED OIL TRANS:</b>	N - NO	<b>USED OIL PROCESSOR:</b>	N - NO
<b>USED OIL REFINER:</b>	N - NO	<b>USED OIL FUEL BURNER:</b>	N - NO
<b>UO FUEL MARKETER TO BURNER:</b>	N	<b>USED OIL SPEC MARKETER:</b>	N - NO

**NAIC INFORMATION**

- Continued on next page -

**Environmental FirstSearch  
Site Detail Report**

**Target Property:** HSR TIER 2  
AUBURN IL 62615

**JOB:** 11104-C

RCRAGN

**SEARCH ID:** 120      **DIST/DIR:** 0.15 NW      **ELEVATION:**      **MAP ID:** 49

**NAME:** LAWRENCE TRAVIS and CO  
**ADDRESS:** 133 EAST JACKSON ST  
VIRDEN IL 62690  
MACOUPIN  
**CONTACT:**  
**SOURCE:** EPA

**REV:** 7/10/12  
**ID1:** ILR000121202  
**ID2:**  
**STATUS:** VGN  
**PHONE:**

541211 - OFFICES OF CERTIFIED PUBLIC ACCOUNTANTS

**ENFORCEMENT INFORMATION:**

**VIOLATION INFORMATION:**

**HAZARDOUS WASTE INFORMATION:**

D001 - Ignitable waste

F003 - The following spent non-halogenated solvents: Xylene, acetone, ethyl acetate, ethyl benzene, ethyl ether, methyl isobutyl ketone, n-butyl alcohol, cyclohexanone, and methanol; all spent solvent mixtures/ blends containing, before use, only the above spent non- halogenated solvents; and all spent solvent mixtures/blends containing, before use, one or more of the above non-halogenated solvents, and a total of ten percent or more (by volume) of one or more of those solvents listed in F001, F002, F004, and F005; and still bottoms from the recovery of these spent solvents and spent solvent mixtures.  
F005 - The following spent non-halogenated solvents: toluene, methyl ethyl ketone, carbon disulfide, isobutanol, pyridine, benzene, 2-ethoxyethanol, and 2-nitropropane; all spent solvent mixtures/blends containing, before use, a total of ten percent or more (by volume) of one or more of the above non-halogenated solvents or those solvents listed in F001, F002, or F004; and still bottoms from the recovery of these spent solvents and spent solvent mixtures.

**Environmental FirstSearch  
Site Detail Report**

**Target Property:** HSR TIER 2  
AUBURN IL 62615

**JOB:** 11104-C

UST

**SEARCH ID:** 76      **DIST/DIR:** 0.16 SE      **ELEVATION:** 622      **MAP ID:** 50

**NAME:** MACOUPIN COUNTY HIGHWAY DEPT  
**ADDRESS:** 220 N OAK ST  
CARLINVILLE IL 62626

**REV:** 9/1/12  
**ID1:** 5024652  
**ID2:**  
**STATUS:** CLOSED  
**PHONE:**

**CONTACT:**  
**SOURCE:** IL FMO

**SITE INFORMATION**

*THIS SITE IS PART OF THE OFFICE OF THE ILLINIOS STATE FIRE MARSHAL S UNDERGROUND STORAGE TANKS DATABASE*

**TOTAL NUMBER OF TANKS:** 2

**OWNER:** MACOUPIN COUNTY  
129 E 1ST S ST BOX 535  
CARLINVILLE IL 62626

**FACILITY TYPE:** NONE  
**GREEN TAG DECAL:**  
**GREEN TAG ISSUED:**  
**GREEN TAG EXPIRED:**  
**SSP INSPECT DATE:**  
**SSP EXPIRATION DATE:**

**TANK INFORMATION:**

**TANK NUMBER:** 1      **CAPACITY:** 550  
**SUBSTANCE:**      **STATUS:** REMOVED  
**LAST USED:** 12/1/1988      **RED TAG:**  
**OSFM FIRST NOTIFIED:** 2/7/1989

**TANK NUMBER:** 2      **CAPACITY:** 550  
**SUBSTANCE:** GASOLINE      **STATUS:** REMOVED  
**LAST USED:** 2/1/1989      **RED TAG:**  
**OSFM FIRST NOTIFIED:** 2/7/1989

## Environmental FirstSearch Site Detail Report

**Target Property:** HSR TIER 2  
AUBURN IL 62615

**JOB:** 11104-C

### LUST

**SEARCH ID:** 98      **DIST/DIR:** 0.16 SE      **ELEVATION:** 622      **MAP ID:** 50

<b>NAME:</b> ILLINOIS DEPT. OF TRANSPORTATION <b>ADDRESS:</b> RT. 4 and MAIN ST STAUNTON IL 62088 MACOUPIN <b>CONTACT:</b> BILL FRYE <b>SOURCE:</b> IL EPA	<b>REV:</b> 7/20/12 <b>ID1:</b> 1171055023-982255 <b>ID2:</b> 982255 <b>STATUS:</b> ACTIVE <b>PHONE:</b> 2177827959
---	---

**THIS SITE IS PART OF THE LEAKING UNDERGROUND STORAGE TANK INCIDENT TRACKING DATABASE**

**SITE INFORMATION**

**DATE REPORTED:** 9/11/1998  
**IEMA NUMBER:** 982255

**CONTENTS/PRODUCT**

**GASOLINE:** 0  
**UNLEADED GASOLINE:** 0  
**DIESEL FUEL:** 0  
**FUEL OIL:** 0  
**JET FUEL:** 0  
**USED/WASTE OIL:** 0  
**NON-PETROLEUM PRODUCT:** 0  
**PETROLEUM:** -1

**NON-LUST LETTER SENT:**  
**SEC 57.5G LETTER SENT:**  
**NFR LETTER SENT:**  
**SITE CLASSIFICATION:**  
**IEPA PROJECT MANAGER:** CHARLES

**IEPA CORRESPONDENCE**

<b>DATE:</b> 2/5/1999	<b>DESCRIPTION:</b> MISCELLANEOUS CORRESPONDENCE RECEIVED
<b>DATE:</b> 9/17/1998	<b>DESCRIPTION:</b> NOTICE OF RELEASE LETTER SENT

**TITLE XVI INFORMATION**

**ENGINEERING CONTROLS**

<b>BARRIER STRUCTURE:</b> 0	<b>BARRIER PAVEMENT:</b> 0
<b>BARRIER SOIL:</b> 0	<b>BARRIER OTHER:</b> 0
<b>BARRIER OTHER DESC:</b>	

**INSTITUTIONAL CONTROLS**

<b>GW USE:</b> 0	<b>INDUST COM:</b> 0
<b>ORDINANCE:</b> 0	<b>WORKER:</b> 0
<b>OTHER:</b> 0	
<b>OTHER DESC:</b>	

**ENVIRONMENTAL LAND USE CONTROLS**

<b>GW USE:</b> 0	<b>LAND USE:</b> 0
------------------	--------------------

- Continued on next page -

**Environmental FirstSearch**  
**Site Detail Report**

**Target Property:** HSR TIER 2  
AUBURN IL 62615

**JOB:** 11104-C

LUST

---

<b>SEARCH ID:</b> 98	<b>DIST/DIR:</b> 0.16 SE	<b>ELEVATION:</b> 622	<b>MAP ID:</b> 50
----------------------	--------------------------	-----------------------	-------------------

---

**NAME:** ILLINOIS DEPT. OF TRANSPORTATION  
**ADDRESS:** RT. 4 and MAIN ST  
STAUNTON IL 62088  
MACOUPIN  
**CONTACT:** BILL FRYE  
**SOURCE:** IL EPA

**REV:** 7/20/12  
**ID1:** 1171055023-982255  
**ID2:** 982255  
**STATUS:** ACTIVE  
**PHONE:** 2177827959

---

<b>ENG BARRIER:</b>	0	<b>WORKER CAUTION:</b>	0
<b>SOIL HANDLING:</b>	0	<b>OTHER:</b>	0
<b>OTHER DESC:</b>			

**HWY AUTH AGREEMENT:** 0  
**AGREEMENT DESC:** 0



***Environmental FirstSearch  
Site Detail Report***

**Target Property:** HSR TIER 2  
AUBURN IL 62615

**JOB:** 11104-C

UST

---

**SEARCH ID:** 49      **DIST/DIR:** 0.17 NW      **ELEVATION:** 680      **MAP ID:** 51

---

**NAME:** FREEDOM CHEV OLDS  
**ADDRESS:** 112 E HOLDEN ST  
VIRDEN IL 62690

**REV:** 9/1/12  
**ID1:** 5006379  
**ID2:**  
**STATUS:** CLOSED  
**PHONE:**

**CONTACT:**  
**SOURCE:** IL FMO

**SITE INFORMATION**

*THIS SITE IS PART OF THE OFFICE OF THE ILLINIOS STATE FIRE MARSHAL S UNDERGROUND STORAGE TANKS DATABASE*

**TOTAL NUMBER OF TANKS:** 1

**OWNER:** FREEDOM CHEV INC  
112 114 E HOLDEN  
VIRDEN IL 62690

**FACILITY TYPE:** AUTO DEALER

**GREEN TAG DECAL:**  
**GREEN TAG ISSUED:**  
**GREEN TAG EXPIRED:**  
**SSP INSPECT DATE:**  
**SSP EXPIRATION DATE:**

**TANK INFORMATION:**

**TANK NUMBER:** 1      **CAPACITY:** 560  
**SUBSTANCE:** USED OIL      **STATUS:** REMOVED  
**LAST USED:**  
**OSFM FIRST NOTIFIED:** 3/24/1986      **RED TAG:**

## Environmental FirstSearch Site Detail Report

**Target Property:** HSR TIER 2  
AUBURN IL 62615

**JOB:** 11104-C

### RCRAGN

**SEARCH ID:** 3      **DIST/DIR:** 0.17 NW      **ELEVATION:** 680      **MAP ID:** 51

<p><b>NAME:</b> FREEDOM CHEV OLDS INC <b>ADDRESS:</b> 112 -114 E HOLDEN ST VIRDEN IL 62690 MACOUPIN <b>CONTACT:</b> <b>SOURCE:</b> EPA</p>	<p><b>REV:</b> 7/10/12 <b>ID1:</b> ILLD984915801 <b>ID2:</b> <b>STATUS:</b> VGN <b>PHONE:</b></p>
--	---

**SITE INFORMATION**

**CONTACT INFORMATION:** JOHN BURTLE  
112 THRU 114 E HOLDEN  
VIRDEN IL 62690

**PHONE:** 2179655577

**OWNER NAME:** JARVIS GARY  
**OWNER TYPE:** P-PRIVATE  
**OPERATOR:**  
**OPERATOR TYPE:**  
**MAILING ADDRESS:** RT 4 S  
VIRDEN, IL 62690

**UNIVERSE INFORMATION:**

**RECEIVED DATE:** 12/27/1996

**SUBJECT TO CORRECTIVE ACTION (SUBJCA)**

<b>SUBJCA:</b>	N - NO
<b>SUBJCA TSD 3004:</b>	N - NO
<b>SUBJCA NON TSD:</b>	N - NO
<b>SIGNIFICANT NON-COMPLIANCE(SNC):</b>	N - NO
<b>BEGINNING OF THE YEAR SNC:</b>	
<b>PERMIT WORKLOAD:</b>	----
<b>CLOSURE WORKLOAD:</b>	----
<b>POST CLOSURE WORKLOAD:</b>	----
<b>PERMITTING /CLOSURE/POST-CLOSURE PROGRESS:</b>	----
<b>CORRECTIVE ACTION WORKLOAD:</b>	N - NO
<b>GENERATOR STATUS:</b>	CEG - CONDITIONALLY EXEMPT SMALL QUANTITY GENERATORS:
GENERATES LESS THAN 100 KG/MONTH OF HAZARDOUS WASTE	

<b>INSTITUTIONAL CONTROL:</b>	N-NO	<b>ENGINEERING CONTROL:</b>	N
<b>HUMAN EXPOSURE:</b>	N-NO	<b>GW CONTROLS:</b>	N- NO
<b>LAND TYPE:</b>	P-PRIVATE	<b>SHORT TERM GEN:</b>	N
<b>TRANS FACILITY:</b>	N	<b>REC WASTE FROM OFF SITE:</b>	N

<b>IMPORTER ACTIVITY:</b>	N - NO	<b>MIXED WASTE GEN:</b>	N - NO
<b>TRANS ACTIVITY:</b>	N - NO	<b>TSD ACTIVITY:</b>	N - NO
<b>RECYCLER ACTIVITY:</b>	N - NO	<b>ONSITE BURNER EXEMPT:</b>	N - NO
<b>FURNACE EXEMPTION:</b>	N - NO	<b>UNDER INJECT ACTIVITY:</b>	N - NO
<b>REC WASTE FROM OFF SITE:</b>	N - NO	<b>UNIV WASTE DEST FAC:</b>	N
<b>USED OIL TRANS:</b>	N - NO	<b>USED OIL PROCESSOR:</b>	N - NO
<b>USED OIL REFINER:</b>	N - NO	<b>USED OIL FUEL BURNER:</b>	N - NO
<b>UO FUEL MARKETER TO BURNER:</b>	N	<b>USED OIL SPEC MARKETER:</b>	N - NO

**NAIC INFORMATION**

- Continued on next page -

***Environmental FirstSearch  
Site Detail Report***

**Target Property:** HSR TIER 2  
AUBURN IL 62615

**JOB:** 11104-C

RCRAGN

---

**SEARCH ID:** 3                      **DIST/DIR:** 0.17 NW                      **ELEVATION:** 680                      **MAP ID:** 51

---

**NAME:** FREEDOM CHEV OLDS INC  
**ADDRESS:** 112 -114 E HOLDEN ST  
VIRDEN IL 62690  
MACOUPIN  
**CONTACT:**  
**SOURCE:** EPA

**REV:** 7/10/12  
**ID1:** ILLD984915801  
**ID2:**  
**STATUS:** VGN  
**PHONE:**

**ENFORCEMENT INFORMATION:**

**VIOLATION INFORMATION:**

**HAZARDOUS WASTE INFORMATION:**

D001 - Ignitable waste  
D008 - Lead  
D018 - Benzene  
D039 - Tetrachloroethylene

**Environmental FirstSearch  
Site Detail Report**

**Target Property:** HSR TIER 2  
AUBURN IL 62615

**JOB:** 11104-C

LUST

**SEARCH ID:** 85      **DIST/DIR:** 0.17 NW      **ELEVATION:** 680      **MAP ID:** 51

<b>NAME:</b> BILL and GARY INVESTMENTS CO. <b>ADDRESS:</b> 112 E HOLDEN ST VIRDEN IL 62690 MACOUPIN <b>CONTACT:</b> GARY JARVIS <b>SOURCE:</b> IL EPA	<b>REV:</b> 7/20/12 <b>ID1:</b> 1171105017-962003 <b>ID2:</b> 962003 <b>STATUS:</b> CLOSED <b>PHONE:</b> 2179655577
--	---

**THIS SITE IS PART OF THE LEAKING UNDERGROUND STORAGE TANK INCIDENT TRACKING DATABASE**

**SITE INFORMATION**

**DATE REPORTED:** 10/28/1996  
**IEMA NUMBER:** 962003

**CONTENTS/PRODUCT**

**GASOLINE:** 0  
**UNLEADED GASOLINE:** 0  
**DIESEL FUEL:** 0  
**FUEL OIL:** 0  
**JET FUEL:** 0  
**USED/WASTE OIL:** -1  
**NON-PETROLEUM PRODUCT:** 0  
**PETROLEUM:** 0

**NON-LUST LETTER SENT:**  
**SEC 57.5G LETTER SENT:**  
**NFR LETTER SENT:** 4/8/1997  
**SITE CLASSIFICATION:**  
**IEPA PROJECT MANAGER:** GAYDOSH

**IEPA CORRESPONDENCE**

<b>DATE:</b> 12/18/1996	<b>DESCRIPTION:</b>	PROFESSIONAL ENGINEER CERTIFICATION RECEIVED
<b>DATE:</b> 12/23/1996	<b>DESCRIPTION:</b>	NOTICE OF RELEASE LETTER SENT

**TITLE XVI INFORMATION**

**DOCUMENT:** CORRECTIVE ACTION COMPLETION REPORT  
**RECEIVED:** 12/18/1996  
**RESPONSE DUE:** 4/17/1997  
**RESPONSE MAILED:** 3/14/1997  
**RESPONSE TYPE:** MOD

**ENGINEERING CONTROLS**

<b>BARRIER STRUCTURE:</b> 0	<b>BARRIER PAVEMENT:</b> 0
<b>BARRIER SOIL:</b> 0	<b>BARRIER OTHER:</b> 0
<b>BARRIER OTHER DESC:</b>	

**INSTITUTIONAL CONTROLS**

<b>GW USE:</b> 0	<b>INDUST COM:</b> 0
<b>ORDINANCE:</b> 0	<b>WORKER:</b> 0
<b>OTHER:</b> 0	

- Continued on next page -

**Environmental FirstSearch**  
**Site Detail Report**

**Target Property:** HSR TIER 2  
AUBURN IL 62615

**JOB:** 11104-C

LUST

---

**SEARCH ID:** 85      **DIST/DIR:** 0.17 NW      **ELEVATION:** 680      **MAP ID:** 51

---

**NAME:** BILL and GARY INVESTMENTS CO.  
**ADDRESS:** 112 E HOLDEN ST  
VIRDEN IL 62690  
MACOUPIN  
**CONTACT:** GARY JARVIS  
**SOURCE:** IL EPA

**REV:** 7/20/12  
**ID1:** 1171105017-962003  
**ID2:** 962003  
**STATUS:** CLOSED  
**PHONE:** 2179655577

---

**OTHER DESC:**

**ENVIRONMENTAL LAND USE CONTROLS**

<b>GW USE:</b>	0	<b>LAND USE:</b>	0
<b>ENG BARRIER:</b>	0	<b>WORKER CAUTION:</b>	0
<b>SOIL HANDLING:</b>	0	<b>OTHER:</b>	0
<b>OTHER DESC:</b>			

**HWY AUTH AGREEMENT:** 0  
**AGREEMENT DESC:** 0

**Environmental FirstSearch  
Site Detail Report**

**Target Property:** HSR TIER 2  
AUBURN IL 62615

**JOB:** 11104-C

UST

**SEARCH ID:** 47      **DIST/DIR:** 0.17 NW      **ELEVATION:** 680      **MAP ID:** 52

<b>NAME:</b> CITY OF VIRDEN ANBULANCE GARAGE	<b>REV:</b> 9/1/12
<b>ADDRESS:</b> 300 S SPRINGFIELD ST	<b>ID1:</b> 5005581
VIRDEN IL 62690	<b>ID2:</b>
MACOUPIN	<b>STATUS:</b> CLOSED
<b>CONTACT:</b>	<b>PHONE:</b>
<b>SOURCE:</b> IL FMO	

**SITE INFORMATION**

*THIS SITE IS PART OF THE OFFICE OF THE ILLINIOS STATE FIRE MARSHAL S UNDERGROUND STORAGE TANKS DATABASE*

**TOTAL NUMBER OF TANKS:** 2

**OWNER:** CITY OF VIRDEN  
CITY OF VIRDEN CITY HALL  
VIRDEN IL 62690

**FACILITY TYPE:** NONE

**GREEN TAG DECAL:**  
**GREEN TAG ISSUED:**  
**GREEN TAG EXPIRED:**  
**SSP INSPECT DATE:**  
**SSP EXPIRATION DATE:**

**TANK INFORMATION:**

<b>TANK NUMBER:</b> 1	<b>CAPACITY:</b> 2000
<b>SUBSTANCE:</b> USED OIL	<b>STATUS:</b> REMOVED
<b>LAST USED:</b> 3/1/1976	<b>RED TAG:</b>
<b>OSFM FIRST NOTIFIED:</b> 3/17/1986	

<b>TANK NUMBER:</b> 2	<b>CAPACITY:</b> 4000
<b>SUBSTANCE:</b> GASOLINE	<b>STATUS:</b> REMOVED
<b>LAST USED:</b> 3/1/1976	<b>RED TAG:</b>
<b>OSFM FIRST NOTIFIED:</b> 3/17/1986	

## Environmental FirstSearch Site Detail Report

**Target Property:** HSR TIER 2  
AUBURN IL 62615

**JOB:** 11104-C

### LUST

**SEARCH ID:** 92      **DIST/DIR:** 0.17 NW      **ELEVATION:** 680      **MAP ID:** 52

<b>NAME:</b> VIRDEN, CITY OF <b>ADDRESS:</b> 300 S SPRINGFIELD ST VIRDEN IL 62690 MACOUPIN <b>CONTACT:</b> JOHN LEWIS <b>SOURCE:</b> IL EPA	<b>REV:</b> 7/20/12 <b>ID1:</b> 1171105012-912903 <b>ID2:</b> 912903 <b>STATUS:</b> CLOSED <b>PHONE:</b> 2179653711
--	---

**THIS SITE IS PART OF THE LEAKING UNDERGROUND STORAGE TANK INCIDENT TRACKING DATABASE**

**SITE INFORMATION**

**DATE REPORTED:** 10/11/1991  
**IEMA NUMBER:** 912903

**CONTENTS/PRODUCT**

<b>GASOLINE:</b>	-1
<b>UNLEADED GASOLINE:</b>	0
<b>DIESEL FUEL:</b>	0
<b>FUEL OIL:</b>	0
<b>JET FUEL:</b>	0
<b>USED/WASTE OIL:</b>	0
<b>NON-PETROLEUM PRODUCT:</b>	0
<b>PETROLEUM:</b>	0

**NON-LUST LETTER SENT:**  
**SEC 57.5G LETTER SENT:**  
**NFR LETTER SENT:** 7/26/1993  
**SITE CLASSIFICATION:**  
**IEPA PROJECT MANAGER:** JONES

**IEPA CORRESPONDENCE**

<b>DATE:</b> 10/19/1992	<b>DESCRIPTION:</b>	REVIEW LETTER SENT
<b>DATE:</b> 5/12/1993	<b>DESCRIPTION:</b>	CORRECTIVE ACTION PLAN RECEIVED
<b>DATE:</b> 7/2/1993	<b>DESCRIPTION:</b>	REVIEW LETTER SENT
<b>DATE:</b> 7/12/1993	<b>DESCRIPTION:</b>	PROFESSIONAL ENGINEER CERTIFICATION RECEIVED
<b>DATE:</b> 2/10/1994	<b>DESCRIPTION:</b>	REVIEW LETTER SENT
<b>DATE:</b> 10/18/1991	<b>DESCRIPTION:</b>	NOTICE OF RELEASE LETTER SENT
<b>DATE:</b> 6/23/1992	<b>DESCRIPTION:</b>	REVIEW LETTER SENT

**TITLE XVI INFORMATION**

**ENGINEERING CONTROLS**

<b>BARRIER STRUCTURE:</b>	0	<b>BARRIER PAVEMENT:</b>	0
<b>BARRIER SOIL:</b>	0	<b>BARRIER OTHER:</b>	0
<b>BARRIER OTHER DESC:</b>			

**INSTITUTIONAL CONTROLS**

- Continued on next page -

**Environmental FirstSearch  
Site Detail Report**

**Target Property:** HSR TIER 2  
AUBURN IL 62615

**JOB:** 11104-C

LUST

**SEARCH ID:** 92      **DIST/DIR:** 0.17 NW      **ELEVATION:** 680      **MAP ID:** 52

<b>NAME:</b> VIRDEN, CITY OF	<b>REV:</b> 7/20/12
<b>ADDRESS:</b> 300 S SPRINGFIELD ST	<b>ID1:</b> 1171105012-912903
VIRDEN IL 62690	<b>ID2:</b> 912903
MACOUPIN	<b>STATUS:</b> CLOSED
<b>CONTACT:</b> JOHN LEWIS	<b>PHONE:</b> 2179653711
<b>SOURCE:</b> IL EPA	

<b>GW USE:</b>	0	<b>INDUST COM:</b>	0
<b>ORDINANCE:</b>	0	<b>WORKER:</b>	0
<b>OTHER:</b>	0		
<b>OTHER DESC:</b>			

**ENVIRONMENTAL LAND USE CONTROLS**

<b>GW USE:</b>	0	<b>LAND USE:</b>	0
<b>ENG BARRIER:</b>	0	<b>WORKER CAUTION:</b>	0
<b>SOIL HANDLING:</b>	0	<b>OTHER:</b>	0
<b>OTHER DESC:</b>			

<b>HWY AUTH AGREEMENT:</b>	0
<b>AGREEMENT DESC:</b>	0



**Environmental FirstSearch  
Site Detail Report**

**Target Property:** HSR TIER 2  
AUBURN IL 62615

**JOB:** 11104-C

RCRANLR

---

<b>SEARCH ID:</b> 30	<b>DIST/DIR:</b> 0.17 NW	<b>ELEVATION:</b> 680	<b>MAP ID:</b> 52
----------------------	--------------------------	-----------------------	-------------------

---

**NAME:** VIRDEN CITY OF  
**ADDRESS:** 300 S SPRINGFIELD ST  
VIRDEN IL 62690  
MACOUPIN  
**CONTACT:**  
**SOURCE:** EPA

**REV:** 8/8/01  
**ID1:** ILLD984838466  
**ID2:**  
**STATUS:** NLR  
**PHONE:**

**SITE INFORMATION**

**UNIVERSE NAME:**

NO LONGER REGULATED

**SIC INFORMATION:**

**ENFORCEMENT INFORMATION:**

**VIOLATION INFORMATION:**

**Environmental FirstSearch  
Site Detail Report**

**Target Property:** HSR TIER 2  
AUBURN IL 62615

**JOB:** 11104-C

RCRAGN

**SEARCH ID:** 7      **DIST/DIR:** 0.17 NW      **ELEVATION:** 680      **MAP ID:** 52

<b>NAME:</b> VIRDEN CITY OF	<b>REV:</b> 7/10/12
<b>ADDRESS:</b> 300 S SPRINGFIELD ST	<b>ID1:</b> ILLD984838466
VIRDEN IL 62690	<b>ID2:</b>
MACOUPIN	<b>STATUS:</b> VGN
<b>CONTACT:</b>	<b>PHONE:</b>
<b>SOURCE:</b> EPA	

**SITE INFORMATION**

**CONTACT INFORMATION:** JOHN LEWIS  
139 N DYE ST  
VIRDEN IL 62690

**PHONE:** 2179653711

**OWNER NAME:** VIRDEN CITY OF  
**OWNER TYPE:** M-MUNICIPAL  
**OPERATOR:**  
**OPERATOR TYPE:**  
**MAILING ADDRESS:** 139 N DYE ST  
VIRDEN, IL 62690

**UNIVERSE INFORMATION:**

**RECEIVED DATE:** 10/01/1991

**SUBJECT TO CORRECTIVE ACTION (SUBJCA)**

<b>SUBJCA:</b>	N - NO
<b>SUBJCA TSD 3004:</b>	N - NO
<b>SUBJCA NON TSD:</b>	N - NO
<b>SIGNIFICANT NON-COMPLIANCE(SNC):</b>	N - NO
<b>BEGINNING OF THE YEAR SNC:</b>	
<b>PERMIT WORKLOAD:</b>	----
<b>CLOSURE WORKLOAD:</b>	----
<b>POST CLOSURE WORKLOAD:</b>	----
<b>PERMITTING /CLOSURE/POST-CLOSURE PROGRESS:</b>	----
<b>CORRECTIVE ACTION WORKLOAD:</b>	N - NO
<b>GENERATOR STATUS:</b>	CEG - CONDITIONALLY EXEMPT SMALL QUANTITY GENERATORS:
GENERATES LESS THAN 100 KG/MONTH OF HAZARDOUS WASTE	

<b>INSTITUTIONAL CONTROL:</b>	N-NO	<b>ENGINEERING CONTROL:</b>	N
<b>HUMAN EXPOSURE:</b>	N-NO	<b>GW CONTROLS:</b>	N- NO
<b>LAND TYPE:</b>	M-MUNICIPAL	<b>SHORT TERM GEN:</b>	N
<b>TRANS FACILITY:</b>	N	<b>REC WASTE FROM OFF SITE:</b>	N

<b>IMPORTER ACTIVITY:</b>	N - NO	<b>MIXED WASTE GEN:</b>	N - NO
<b>TRANS ACTIVITY:</b>	N - NO	<b>TSD ACTIVITY:</b>	N - NO
<b>RECYCLER ACTIVITY:</b>	N - NO	<b>ONSITE BURNER EXEMPT:</b>	N - NO
<b>FURNACE EXEMPTION:</b>	N - NO	<b>UNDER INJECT ACTIVITY:</b>	N - NO
<b>REC WASTE FROM OFF SITE:</b>	N - NO	<b>UNIV WASTE DEST FAC:</b>	N
<b>USED OIL TRANS:</b>	N - NO	<b>USED OIL PROCESSOR:</b>	N - NO
<b>USED OIL REFINER:</b>	N - NO	<b>USED OIL FUEL BURNER:</b>	N - NO
<b>UO FUEL MARKETER TO BURNER:</b>	N	<b>USED OIL SPEC MARKETER:</b>	N - NO

**NAIC INFORMATION**

- Continued on next page -

***Environmental FirstSearch  
Site Detail Report***

**Target Property:** HSR TIER 2  
AUBURN IL 62615

**JOB:** 11104-C

RCRAGN

---

**SEARCH ID:** 7      **DIST/DIR:** 0.17 NW      **ELEVATION:** 680      **MAP ID:** 52

---

**NAME:** VIRDEN CITY OF  
**ADDRESS:** 300 S SPRINGFIELD ST  
VIRDEN IL 62690  
MACOUPIN  
**CONTACT:**  
**SOURCE:** EPA

**REV:** 7/10/12  
**ID1:** ILLD984838466  
**ID2:**  
**STATUS:** VGN  
**PHONE:**

**ENFORCEMENT INFORMATION:**

**VIOLATION INFORMATION:**

**HAZARDOUS WASTE INFORMATION:**

D001 - Ignitable waste

## Environmental FirstSearch Site Detail Report

**Target Property:** HSR TIER 2  
AUBURN IL 62615

**JOB:** 11104-C

RCRAGN

**SEARCH ID:** 12      **DIST/DIR:** 0.17 SE      **ELEVATION:** 622      **MAP ID:** 53

<b>NAME:</b> CASEYS GENERAL STORES <b>ADDRESS:</b> 425 W MAIN ST CARLINVILLE IL 62626 MACOUPIN <b>CONTACT:</b> <b>SOURCE:</b> EPA	<b>REV:</b> 7/10/12 <b>ID1:</b> ILR000012468 <b>ID2:</b> <b>STATUS:</b> SGN <b>PHONE:</b>
--	---

**SITE INFORMATION**

**CONTACT INFORMATION:** GLENN NORGART  
PO BXO 3001  
ANKENY IA 500218045

**PHONE:** 5159656238

**OWNER NAME:** CASEYS SERVICE CO  
**OWNER TYPE:** P-PRIVATE  
**OPERATOR:**  
**OPERATOR TYPE:**  
**MAILING ADDRESS:** PO BXO 3001  
ANKENY, IA 500218045

**UNIVERSE INFORMATION:**

**RECEIVED DATE:** 11/06/1995

**SUBJECT TO CORRECTIVE ACTION (SUBJCA)**

<b>SUBJCA:</b>	N - NO
<b>SUBJCA TSD 3004:</b>	N - NO
<b>SUBJCA NON TSD:</b>	N - NO
<b>SIGNIFICANT NON-COMPLIANCE(SNC):</b>	N - NO
<b>BEGINNING OF THE YEAR SNC:</b>	
<b>PERMIT WORKLOAD:</b>	----
<b>CLOSURE WORKLOAD:</b>	----
<b>POST CLOSURE WORKLOAD:</b>	----
<b>PERMITTING /CLOSURE/POST-CLOSURE PROGRESS:</b>	----
<b>CORRECTIVE ACTION WORKLOAD:</b>	N - NO
<b>GENERATOR STATUS:</b>	SQG - SMALL QUANTITY GENERATOR: GENERATES 100 - 1000
<b>KG/MONTH OF HAZARDOUS WASTE</b>	

<b>INSTITUTIONAL CONTROL:</b>	N-NO	<b>ENGINEERING CONTROL:</b>	N
<b>HUMAN EXPOSURE:</b>	N-NO	<b>GW CONTROLS:</b>	N- NO
<b>LAND TYPE:</b>	P-PRIVATE	<b>SHORT TERM GEN:</b>	N
<b>TRANS FACILITY:</b>	N	<b>REC WASTE FROM OFF SITE:</b>	N

<b>IMPORTER ACTIVITY:</b>	N - NO	<b>MIXED WASTE GEN:</b>	N - NO
<b>TRANS ACTIVITY:</b>	N - NO	<b>TSD ACTIVITY:</b>	N - NO
<b>RECYCLER ACTIVITY:</b>	N - NO	<b>ONSITE BURNER EXEMPT:</b>	N - NO
<b>FURNACE EXEMPTION:</b>	N - NO	<b>UNDER INJECT ACTIVITY:</b>	N - NO
<b>REC WASTE FROM OFF SITE:</b>	N - NO	<b>UNIV WASTE DEST FAC:</b>	N
<b>USED OIL TRANS:</b>	N - NO	<b>USED OIL PROCESSOR:</b>	N - NO
<b>USED OIL REFINER:</b>	N - NO	<b>USED OIL FUEL BURNER:</b>	N - NO
<b>UO FUEL MARKETER TO BURNER:</b>	N	<b>USED OIL SPEC MARKETER:</b>	N - NO

**NAIC INFORMATION**

- Continued on next page -

***Environmental FirstSearch  
Site Detail Report***

**Target Property:** HSR TIER 2  
AUBURN IL 62615

**JOB:** 11104-C

RCRAGN

---

**SEARCH ID:** 12      **DIST/DIR:** 0.17 SE      **ELEVATION:** 622      **MAP ID:** 53

---

**NAME:** CASEYS GENERAL STORES  
**ADDRESS:** 425 W MAIN ST  
CARLINVILLE IL 62626  
MACOUPIN  
**CONTACT:**  
**SOURCE:** EPA

**REV:** 7/10/12  
**ID1:** ILR000012468  
**ID2:**  
**STATUS:** SGN  
**PHONE:**

**ENFORCEMENT INFORMATION:**

**VIOLATION INFORMATION:**

**HAZARDOUS WASTE INFORMATION:**

D001 - Ignitable waste

**Environmental FirstSearch  
Site Detail Report**

**Target Property:** HSR TIER 2  
AUBURN IL 62615

**JOB:** 11104-C

UST

**SEARCH ID:** 68      **DIST/DIR:** 0.17 SE      **ELEVATION:** 622      **MAP ID:** 53

**NAME:** CASEY S GENERAL STORE  
**ADDRESS:** 425 W MAIN ST  
CARLINVILLE IL 62626

**REV:** 9/1/12  
**ID1:** 5033826  
**ID2:**  
**STATUS:** ACTIVE  
**PHONE:**

**CONTACT:**  
**SOURCE:** IL FMO

**SITE INFORMATION**

*THIS SITE IS PART OF THE OFFICE OF THE ILLINIOS STATE FIRE MARSHAL S UNDERGROUND STORAGE TANKS DATABASE*

**TOTAL NUMBER OF TANKS:** 2

**OWNER:** CASEY S RETAIL COMPANY  
P.O. BOX 3001  
ANKENY IA 500218045

**FACILITY TYPE:** SELF-SERVICE STATION  
**GREEN TAG DECAL:** N002163  
**GREEN TAG ISSUED:** 6/28/2012  
**GREEN TAG EXPIRED:** 12/31/2014  
**SSP INSPECT DATE:** 6/28/2012

**TANK INFORMATION:**

<b>TANK NUMBER:</b>	1	<b>CAPACITY:</b>	10000
<b>SUBSTANCE:</b>	GASOLINE	<b>STATUS:</b>	CURRENTLY IN USE
<b>LAST USED:</b>		<b>RED TAG:</b>	
<b>OSFM FIRST NOTIFIED:</b>	5/1/1995		

<b>TANK NUMBER:</b>	2	<b>CAPACITY:</b>	10000
<b>SUBSTANCE:</b>	GASOLINE	<b>STATUS:</b>	CURRENTLY IN USE
<b>LAST USED:</b>		<b>RED TAG:</b>	
<b>OSFM FIRST NOTIFIED:</b>	5/1/1995		

**Environmental FirstSearch**  
**Site Detail Report**

**Target Property:** HSR TIER 2  
AUBURN IL 62615

**JOB:** 11104-C

UST

**SEARCH ID:** 69      **DIST/DIR:** 0.17 SE      **ELEVATION:** 622      **MAP ID:** 53

**NAME:** CASEYS GENERAL STORES INC  
**ADDRESS:** 425 W MAIN ST  
CARLINVILLE IL

**REV:** 6/17/08  
**ID1:** 5033149  
**ID2:**  
**STATUS:** MERGED  
**PHONE:** (515) 965-6238

**CONTACT:** NORGART GLENN  
**SOURCE:** IL FMO

**SITE INFORMATION**

**TOTAL NUMBER OF TANKS:** 2

**OWNER:** CASEY S RETAIL COMPANY  
P.O. BOX 3001  
ANKENY IA 500218045

**1998 DECAL:** NONE  
**ENFORCE. ORDER:** N  
**FEES OWED:** N

**PERMIT NUMBER**

**EXPIRATION DATE**

**TANK INFORMATION:**

<b>TANK NUMBER:</b>	1	<b>CAPACITY:</b>	10000
<b>SUBSTANCE:</b>	GASOLINE	<b>STATUS:</b>	CURRENTLY IN USE
<b>AGE:</b>	9	<b>LAST USED:</b>	
<b>RED TAG:</b>	N		

<b>TANK NUMBER:</b>	2	<b>CAPACITY:</b>	10000
<b>SUBSTANCE:</b>	GASOLINE	<b>STATUS:</b>	CURRENTLY IN USE
<b>AGE:</b>	9	<b>LAST USED:</b>	
<b>RED TAG:</b>	N		

**Environmental FirstSearch  
Site Detail Report**

**Target Property:** HSR TIER 2  
AUBURN IL 62615

**JOB:** 11104-C

RCRAGN

**SEARCH ID:** 13      **DIST/DIR:** 0.17 SE      **ELEVATION:** 622      **MAP ID:** 54

<b>NAME:</b> DALEY LIGE CHEVROLET BUICK INC <b>ADDRESS:</b> 400 W MAIN ST CARLINVILLE IL 62626 MACOUPIN <b>CONTACT:</b> <b>SOURCE:</b> EPA	<b>REV:</b> 7/10/12 <b>ID1:</b> ILD024994568 <b>ID2:</b> <b>STATUS:</b> SGN <b>PHONE:</b>
---	---

**SITE INFORMATION**

**CONTACT INFORMATION:** PJ ROSENTERETER  
400 W MAIN ST  
CARLINVILLE IL 62626

**PHONE:** 2178544711

**OWNER NAME:** DALEY LIGE  
**OWNER TYPE:** P-PRIVATE  
**OPERATOR:** NAME NOT REPORTED  
**OPERATOR TYPE:** P-PRIVATE  
**MAILING ADDRESS:** 400 W MAIN ST  
 CARLINVILLE, IL 62626

**UNIVERSE INFORMATION:**

**RECEIVED DATE:** 08/08/1997

**SUBJECT TO CORRECTIVE ACTION (SUBJCA)**

<b>SUBJCA:</b>	N - NO
<b>SUBJCA TSD 3004:</b>	N - NO
<b>SUBJCA NON TSD:</b>	N - NO
<b>SIGNIFICANT NON-COMPLIANCE(SNC):</b>	N - NO
<b>BEGINNING OF THE YEAR SNC:</b>	
<b>PERMIT WORKLOAD:</b>	----
<b>CLOSURE WORKLOAD:</b>	----
<b>POST CLOSURE WORKLOAD:</b>	----
<b>PERMITTING /CLOSURE/POST-CLOSURE PROGRESS:</b>	----
<b>CORRECTIVE ACTION WORKLOAD:</b>	N - NO
<b>GENERATOR STATUS:</b>	SQG - SMALL QUANTITY GENERATOR: GENERATES 100 - 1000
<b>KG/MONTH OF HAZARDOUS WASTE</b>	

<b>INSTITUTIONAL CONTROL:</b>	N-NO	<b>ENGINEERING CONTROL:</b>	N
<b>HUMAN EXPOSURE:</b>	N-NO	<b>GW CONTROLS:</b>	N- NO
<b>LAND TYPE:</b>		<b>SHORT TERM GEN:</b>	N
<b>TRANS FACILITY:</b>	N	<b>REC WASTE FROM OFF SITE:</b>	N
<b>IMPORTER ACTIVITY:</b>	N - NO	<b>MIXED WASTE GEN:</b>	N - NO
<b>TRANS ACTIVITY:</b>	N - NO	<b>TSD ACTIVITY:</b>	N - NO
<b>RECYCLER ACTIVITY:</b>	N - NO	<b>ONSITE BURNER EXEMPT:</b>	N - NO
<b>FURNACE EXEMPTION:</b>	N - NO	<b>UNDER INJECT ACTIVITY:</b>	N - NO
<b>REC WASTE FROM OFF SITE:</b>	N - NO	<b>UNIV WASTE DEST FAC:</b>	N
<b>USED OIL TRANS:</b>	N - NO	<b>USED OIL PROCESSOR:</b>	N - NO
<b>USED OIL REFINER:</b>	N - NO	<b>USED OIL FUEL BURNER:</b>	N - NO
<b>UO FUEL MARKETER TO BURNER:</b>	N	<b>USED OIL SPEC MARKETER:</b>	N - NO

**NAIC INFORMATION**

- Continued on next page -



***Environmental FirstSearch  
Site Detail Report***

**Target Property:** HSR TIER 2  
AUBURN IL 62615

**JOB:** 11104-C

RCRAGN

---

**SEARCH ID:** 13      **DIST/DIR:** 0.17 SE      **ELEVATION:** 622      **MAP ID:** 54

---

**NAME:** DALEY LIGE CHEVROLET BUICK INC  
**ADDRESS:** 400 W MAIN ST  
CARLINVILLE IL 62626  
MACOUPIN  
**CONTACT:**  
**SOURCE:** EPA

**REV:** 7/10/12  
**ID1:** ILLD024994568  
**ID2:**  
**STATUS:** SGN  
**PHONE:**

**ENFORCEMENT INFORMATION:**

**VIOLATION INFORMATION:**

**HAZARDOUS WASTE INFORMATION:**

D000  
D001 - Ignitable waste

**Environmental FirstSearch  
Site Detail Report**

**Target Property:** HSR TIER 2  
AUBURN IL 62615

**JOB:** 11104-C

UST

**SEARCH ID:** 44      **DIST/DIR:** 0.17 NW      **ELEVATION:** 644      **MAP ID:** 55

**NAME:** THAYER VILLAGE OF  
**ADDRESS:** 214 E MAIN  
THAYER IL 62689

**REV:** 9/1/12  
**ID1:** 5015469  
**ID2:**  
**STATUS:** CLOSED  
**PHONE:**

**CONTACT:**  
**SOURCE:** IL FMO

**SITE INFORMATION**

*THIS SITE IS PART OF THE OFFICE OF THE ILLINIOS STATE FIRE MARSHAL S UNDERGROUND STORAGE TANKS DATABASE*

**TOTAL NUMBER OF TANKS:** 2

**OWNER:** THAYER VILLAGE OF  
214 E MAIN  
THAYER IL 62689

**FACILITY TYPE:** GOLF COURSE

**GREEN TAG DECAL:**  
**GREEN TAG ISSUED:**  
**GREEN TAG EXPIRED:**  
**SSP INSPECT DATE:**  
**SSP EXPIRATION DATE:**

**TANK INFORMATION:**

<b>TANK NUMBER:</b>	1	<b>CAPACITY:</b>	500
<b>SUBSTANCE:</b>	GASOLINE	<b>STATUS:</b>	REMOVED
<b>LAST USED:</b>		<b>RED TAG:</b>	
<b>OSFM FIRST NOTIFIED:</b>	4/11/1986		

<b>TANK NUMBER:</b>	2	<b>CAPACITY:</b>	500
<b>SUBSTANCE:</b>	GASOLINE	<b>STATUS:</b>	EXEMPT FROM REGISTRATION
<b>LAST USED:</b>	12/1/1973	<b>RED TAG:</b>	
<b>OSFM FIRST NOTIFIED:</b>			

## Environmental FirstSearch Site Detail Report

**Target Property:** HSR TIER 2  
AUBURN IL 62615

**JOB:** 11104-C

### UST

**SEARCH ID:** 50      **DIST/DIR:** 0.17 NW      **ELEVATION:** 684      **MAP ID:** 56

<p><b>NAME:</b> HUCKS 109 <b>ADDRESS:</b> 226 N SPRINGFIELD ST VIRDEN IL 62690 MACOUPIN <b>CONTACT:</b> <b>SOURCE:</b> IL FMO</p>	<p><b>REV:</b> 9/1/12 <b>ID1:</b> 5021672 <b>ID2:</b> <b>STATUS:</b> CLOSED <b>PHONE:</b></p>
---	---

**SITE INFORMATION**

*THIS SITE IS PART OF THE OFFICE OF THE ILLINIOS STATE FIRE MARSHAL S UNDERGROUND STORAGE TANKS DATABASE*

**TOTAL NUMBER OF TANKS:** 13

**OWNER:** MARTIN and BAYLEY, INC.  
1311 A. W. MAIN STREET  
CARMIL IL 62821

**FACILITY TYPE:** NONE  
**GREEN TAG DECAL:**  
**GREEN TAG ISSUED:**  
**GREEN TAG EXPIRED:**  
**SSP INSPECT DATE:**  
**SSP EXPIRATION DATE:**

**TANK INFORMATION:**

<b>TANK NUMBER:</b> 3	<b>CAPACITY:</b> 4000	<b>STATUS:</b> REMOVED
<b>SUBSTANCE:</b>	<b>RED TAG:</b>	
<b>LAST USED:</b> 12/31/1979		
<b>OSFM FIRST NOTIFIED:</b> 10/25/1991		
<b>TANK NUMBER:</b> 4	<b>CAPACITY:</b> 4000	<b>STATUS:</b> REMOVED
<b>SUBSTANCE:</b>	<b>RED TAG:</b>	
<b>LAST USED:</b> 12/3/1978		
<b>OSFM FIRST NOTIFIED:</b> 10/25/1991		
<b>TANK NUMBER:</b> 5	<b>CAPACITY:</b> 4000	<b>STATUS:</b> REMOVED
<b>SUBSTANCE:</b>	<b>RED TAG:</b>	
<b>LAST USED:</b> 12/31/1978		
<b>OSFM FIRST NOTIFIED:</b> 10/25/1991		
<b>TANK NUMBER:</b> 6	<b>CAPACITY:</b> 4000	<b>STATUS:</b> REMOVED
<b>SUBSTANCE:</b>	<b>RED TAG:</b>	
<b>LAST USED:</b> 12/31/1978		
<b>OSFM FIRST NOTIFIED:</b> 10/25/1991		
<b>TANK NUMBER:</b> 7	<b>CAPACITY:</b> 6000	<b>STATUS:</b> REMOVED
<b>SUBSTANCE:</b>	<b>RED TAG:</b>	
<b>LAST USED:</b> 12/3/1978		
<b>OSFM FIRST NOTIFIED:</b> 10/25/1991		
<b>TANK NUMBER:</b> 8	<b>CAPACITY:</b> 1000	<b>STATUS:</b> REMOVED
<b>SUBSTANCE:</b>	<b>RED TAG:</b>	
<b>LAST USED:</b> 1/1/1902		
<b>OSFM FIRST NOTIFIED:</b> 10/25/1991		

- Continued on next page -

**Environmental FirstSearch**  
**Site Detail Report**

**Target Property:** HSR TIER 2  
AUBURN IL 62615

**JOB:** 11104-C

UST

**SEARCH ID:** 50      **DIST/DIR:** 0.17 NW      **ELEVATION:** 684      **MAP ID:** 56

<b>NAME:</b> HUCKS 109	<b>REV:</b> 9/1/12
<b>ADDRESS:</b> 226 N SPRINGFIELD ST	<b>ID1:</b> 5021672
VIRDEN IL 62690	<b>ID2:</b>
MACOUPIN	<b>STATUS:</b> CLOSED
<b>CONTACT:</b>	<b>PHONE:</b>
<b>SOURCE:</b> IL FMO	

<b>TANK NUMBER:</b>	9	<b>CAPACITY:</b>	550
<b>SUBSTANCE:</b>		<b>STATUS:</b>	REMOVED
<b>LAST USED:</b>	1/1/1902	<b>RED TAG:</b>	
<b>OSFM FIRST NOTIFIED:</b>	10/25/1991		
<b>TANK NUMBER:</b>	10	<b>CAPACITY:</b>	550
<b>SUBSTANCE:</b>		<b>STATUS:</b>	REMOVED
<b>LAST USED:</b>	1/1/1902	<b>RED TAG:</b>	
<b>OSFM FIRST NOTIFIED:</b>	10/25/1991		
<b>TANK NUMBER:</b>	10	<b>CAPACITY:</b>	10000
<b>SUBSTANCE:</b>	GASOLINE	<b>STATUS:</b>	REMOVED
<b>LAST USED:</b>	6/1/1989	<b>RED TAG:</b>	
<b>OSFM FIRST NOTIFIED:</b>	5/5/1986		
<b>TANK NUMBER:</b>	11	<b>CAPACITY:</b>	2000
<b>SUBSTANCE:</b>		<b>STATUS:</b>	EXEMPT FROM REGISTRATION
<b>LAST USED:</b>	12/31/1978	<b>RED TAG:</b>	
<b>OSFM FIRST NOTIFIED:</b>	10/25/1991		
<b>TANK NUMBER:</b>	11	<b>CAPACITY:</b>	10000
<b>SUBSTANCE:</b>	GASOLINE	<b>STATUS:</b>	REMOVED
<b>LAST USED:</b>	9/1/1989	<b>RED TAG:</b>	
<b>OSFM FIRST NOTIFIED:</b>	5/5/1986		
<b>TANK NUMBER:</b>	12	<b>CAPACITY:</b>	2000
<b>SUBSTANCE:</b>		<b>STATUS:</b>	EXEMPT FROM REGISTRATION
<b>LAST USED:</b>	12/31/1978	<b>RED TAG:</b>	
<b>OSFM FIRST NOTIFIED:</b>	10/25/1991		
<b>TANK NUMBER:</b>	13	<b>CAPACITY:</b>	1000
<b>SUBSTANCE:</b>	HEATING OIL	<b>STATUS:</b>	ABANDONED IN PLACE
<b>LAST USED:</b>	12/31/1978	<b>RED TAG:</b>	
<b>OSFM FIRST NOTIFIED:</b>	1/27/1992		

**Environmental FirstSearch  
Site Detail Report**

**Target Property:** HSR TIER 2  
AUBURN IL 62615

**JOB:** 11104-C

LUST

**SEARCH ID:** 89      **DIST/DIR:** 0.17 NW      **ELEVATION:** 684      **MAP ID:** 56

<b>NAME:</b> MARTIN and BAYLEY, INC.	<b>REV:</b> 7/20/12
<b>ADDRESS:</b> 226 N SPRINGFIELD ST VIRDEN IL 62690 MACOUPIN	<b>ID1:</b> 1171100002-892003
<b>CONTACT:</b> MARK BAYLEY	<b>ID2:</b> 892003
<b>SOURCE:</b> IL EPA	<b>STATUS:</b> CLOSED
	<b>PHONE:</b> 6183822334

**THIS SITE IS PART OF THE LEAKING UNDERGROUND STORAGE TANK INCIDENT TRACKING DATABASE**

**SITE INFORMATION**

**DATE REPORTED:** 10/11/1989  
**IEMA NUMBER:** 892003

**CONTENTS/PRODUCT**

**GASOLINE:** -1  
**UNLEADED GASOLINE:** -1  
**DIESEL FUEL:** 0  
**FUEL OIL:** 0  
**JET FUEL:** 0  
**USED/WASTE OIL:** 0  
**NON-PETROLEUM PRODUCT:** 0  
**PETROLEUM:** 0

**NON-LUST LETTER SENT:**  
**SEC 57.5G LETTER SENT:**  
**NFR LETTER SENT:** 6/15/1992  
**SITE CLASSIFICATION:**  
**IEPA PROJECT MANAGER:** PATTON

**IEPA CORRESPONDENCE**

<b>DATE:</b> 6/20/1991	<b>DESCRIPTION:</b> REVIEW LETTER SENT
<b>DATE:</b> 2/7/1991	<b>DESCRIPTION:</b> APPROVED PLAN LETTER SENT
<b>DATE:</b> 4/11/1990	<b>DESCRIPTION:</b> RESPONSE LETTER RECEIVED
<b>DATE:</b> 10/19/1989	<b>DESCRIPTION:</b> NOTICE OF RELEASE LETTER SENT

**TITLE XVI INFORMATION**

**ENGINEERING CONTROLS**

<b>BARRIER STRUCTURE:</b> 0	<b>BARRIER PAVEMENT:</b> 0
<b>BARRIER SOIL:</b> 0	<b>BARRIER OTHER:</b> 0
<b>BARRIER OTHER DESC:</b>	

**INSTITUTIONAL CONTROLS**

<b>GW USE:</b> 0	<b>INDUST COM:</b> 0
<b>ORDINANCE:</b> 0	<b>WORKER:</b> 0
<b>OTHER:</b> 0	
<b>OTHER DESC:</b>	

- Continued on next page -

**Environmental FirstSearch  
Site Detail Report**

**Target Property:** HSR TIER 2  
AUBURN IL 62615

**JOB:** 11104-C

LUST

---

**SEARCH ID:** 89      **DIST/DIR:** 0.17 NW      **ELEVATION:** 684      **MAP ID:** 56

---

**NAME:** MARTIN and BAYLEY, INC.  
**ADDRESS:** 226 N SPRINGFIELD ST  
VIRDEN IL 62690  
MACOUPIN  
**CONTACT:** MARK BAYLEY  
**SOURCE:** IL EPA

**REV:** 7/20/12  
**ID1:** 1171100002-892003  
**ID2:** 892003  
**STATUS:** CLOSED  
**PHONE:** 6183822334

**ENVIRONMENTAL LAND USE CONTROLS**

<b>GW USE:</b>	0	<b>LAND USE:</b>	0
<b>ENG BARRIER:</b>	0	<b>WORKER CAUTION:</b>	0
<b>SOIL HANDLING:</b>	0	<b>OTHER:</b>	0
<b>OTHER DESC:</b>			

**HWY AUTH AGREEMENT:** 0  
**AGREEMENT DESC:** 0

**Environmental FirstSearch  
Site Detail Report**

**Target Property:** HSR TIER 2  
AUBURN IL 62615

**JOB:** 11104-C

RCRANLR

---

<b>SEARCH ID:</b> 32	<b>DIST/DIR:</b> 0.18 NW	<b>ELEVATION:</b> 672	<b>MAP ID:</b> 57
----------------------	--------------------------	-----------------------	-------------------

---

**NAME:** WARECO SERV STA 782  
**ADDRESS:** 3RD and CENTER ST  
GIRARD IL 62640  
MACOUPIN  
**CONTACT:**  
**SOURCE:** EPA

**REV:** 8/8/01  
**ID1:** ILR000020057  
**ID2:**  
**STATUS:** NLR  
**PHONE:**

**SITE INFORMATION**

**UNIVERSE NAME:**

NO LONGER REGULATED

**SIC INFORMATION:**

**ENFORCEMENT INFORMATION:**

**VIOLATION INFORMATION:**

**Environmental FirstSearch  
Site Detail Report**

**Target Property:** HSR TIER 2  
AUBURN IL 62615

**JOB:** 11104-C

RCRAGN

**SEARCH ID:** 8      **DIST/DIR:** 0.18 NW      **ELEVATION:** 672      **MAP ID:** 57

<b>NAME:</b> WARECO SERV STA 782 <b>ADDRESS:</b> 3RD and CENTER ST GIRARD IL 62640 MACOUPIN <b>CONTACT:</b> <b>SOURCE:</b> EPA	<b>REV:</b> 7/10/12 <b>ID1:</b> ILR000020057 <b>ID2:</b> <b>STATUS:</b> VGN <b>PHONE:</b>
---	---

**SITE INFORMATION**

**CONTACT INFORMATION:** BRIAN DYCHE  
400 W STATE  
JACKSONVILLE IL 62650

**PHONE:** 2172459528

**OWNER NAME:** WARE KLUMP OIL CO OF MISSOURI  
**OWNER TYPE:** P-PRIVATE

**OPERATOR:**  
**OPERATOR TYPE:**  
**MAILING ADDRESS:** 400 W STATE  
JACKSONVILLE, IL 62650

**UNIVERSE INFORMATION:**

**RECEIVED DATE:** 04/10/1996

**SUBJECT TO CORRECTIVE ACTION (SUBJCA)**

<b>SUBJCA:</b>	N - NO
<b>SUBJCA TSD 3004:</b>	N - NO
<b>SUBJCA NON TSD:</b>	N - NO
<b>SIGNIFICANT NON-COMPLIANCE(SNC):</b>	N - NO
<b>BEGINNING OF THE YEAR SNC:</b>	
<b>PERMIT WORKLOAD:</b>	----
<b>CLOSURE WORKLOAD:</b>	----
<b>POST CLOSURE WORKLOAD:</b>	----
<b>PERMITTING /CLOSURE/POST-CLOSURE PROGRESS:</b>	----
<b>CORRECTIVE ACTION WORKLOAD:</b>	N - NO
<b>GENERATOR STATUS:</b>	CEG - CONDITIONALLY EXEMPT SMALL QUANTITY GENERATORS:
GENERATES LESS THAN 100 KG/MONTH OF HAZARDOUS WASTE	

<b>INSTITUTIONAL CONTROL:</b>	N-NO	<b>ENGINEERING CONTROL:</b>	N
<b>HUMAN EXPOSURE:</b>	N-NO	<b>GW CONTROLS:</b>	N- NO
<b>LAND TYPE:</b>	P-PRIVATE	<b>SHORT TERM GEN:</b>	N
<b>TRANS FACILITY:</b>	N	<b>REC WASTE FROM OFF SITE:</b>	N

<b>IMPORTER ACTIVITY:</b>	N - NO	<b>MIXED WASTE GEN:</b>	N - NO
<b>TRANS ACTIVITY:</b>	N - NO	<b>TSD ACTIVITY:</b>	N - NO
<b>RECYCLER ACTIVITY:</b>	N - NO	<b>ONSITE BURNER EXEMPT:</b>	N - NO
<b>FURNACE EXEMPTION:</b>	N - NO	<b>UNDER INJECT ACTIVITY:</b>	N - NO
<b>REC WASTE FROM OFF SITE:</b>	N - NO	<b>UNIV WASTE DEST FAC:</b>	N
<b>USED OIL TRANS:</b>	N - NO	<b>USED OIL PROCESSOR:</b>	N - NO
<b>USED OIL REFINER:</b>	N - NO	<b>USED OIL FUEL BURNER:</b>	N - NO
<b>UO FUEL MARKETER TO BURNER:</b>	N	<b>USED OIL SPEC MARKETER:</b>	N - NO

**NAIC INFORMATION**

- Continued on next page -



***Environmental FirstSearch  
Site Detail Report***

**Target Property:** HSR TIER 2  
AUBURN IL 62615

**JOB:** 11104-C

RCRAGN

---

<b>SEARCH ID:</b> 8	<b>DIST/DIR:</b> 0.18 NW	<b>ELEVATION:</b> 672	<b>MAP ID:</b> 57
---------------------	--------------------------	-----------------------	-------------------

---

**NAME:** WARECO SERV STA 782  
**ADDRESS:** 3RD and CENTER ST  
GIRARD IL 62640  
MACOUPIN  
**CONTACT:**  
**SOURCE:** EPA

**REV:** 7/10/12  
**ID1:** ILR000020057  
**ID2:**  
**STATUS:** VGN  
**PHONE:**

**ENFORCEMENT INFORMATION:**

**VIOLATION INFORMATION:**

**HAZARDOUS WASTE INFORMATION:**

D001 - Ignitable waste

**Environmental FirstSearch  
Site Detail Report**

**Target Property:** HSR TIER 2  
AUBURN IL 62615

**JOB:** 11104-C

UST

**SEARCH ID:** 56      **DIST/DIR:** 0.18 NW      **ELEVATION:** 672      **MAP ID:** 57

<b>NAME:</b> FREEDOM OIL COMPANY	<b>REV:</b> 9/1/12
<b>ADDRESS:</b> 102 S 3RD ST	<b>ID1:</b> 5016382
GIRARD IL 62640	<b>ID2:</b>
MACOUPIN	<b>STATUS:</b> ACTIVE
<b>CONTACT:</b>	<b>PHONE:</b>
<b>SOURCE:</b> IL FMO	

**SITE INFORMATION**

*THIS SITE IS PART OF THE OFFICE OF THE ILLINIOS STATE FIRE MARSHAL S UNDERGROUND STORAGE TANKS DATABASE*

**TOTAL NUMBER OF TANKS:** 3

**OWNER:** FREEDOM OIL COMPANY  
814 WEST CHESTNUT P.O. BOX 3697  
BLOOMINGTON IL 617023697

**FACILITY TYPE:** SELF-SERVICE STATION  
**GREEN TAG DECAL:** M002342  
**GREEN TAG ISSUED:** 6/22/2011  
**GREEN TAG EXPIRED:** 12/31/2013  
**SSP INSPECT DATE:** 6/22/2011

**TANK INFORMATION:**

<b>TANK NUMBER:</b> 1	<b>CAPACITY:</b> 10000
<b>SUBSTANCE:</b> GASOLINE	<b>STATUS:</b> CURRENTLY IN USE
<b>LAST USED:</b>	<b>RED TAG:</b>
<b>OSFM FIRST NOTIFIED:</b> 4/1/1986	

<b>TANK NUMBER:</b> 2	<b>CAPACITY:</b> 10000
<b>SUBSTANCE:</b> GASOLINE	<b>STATUS:</b> CURRENTLY IN USE
<b>LAST USED:</b>	<b>RED TAG:</b>
<b>OSFM FIRST NOTIFIED:</b> 4/1/1986	

<b>TANK NUMBER:</b> 3	<b>CAPACITY:</b> 4000
<b>SUBSTANCE:</b> GASOLINE	<b>STATUS:</b> CURRENTLY IN USE
<b>LAST USED:</b>	<b>RED TAG:</b>
<b>OSFM FIRST NOTIFIED:</b> 4/1/1986	

**Environmental FirstSearch  
Site Detail Report**

**Target Property:** HSR TIER 2  
AUBURN IL 62615

**JOB:** 11104-C

LUST

**SEARCH ID:** 102      **DIST/DIR:** 0.18 SE      **ELEVATION:** 622      **MAP ID:** 58

**NAME:** MACOUPIN FS  
**ADDRESS:** 401 W MAIN ST  
CARLINVILLE IL 62626

**REV:** 7/20/12  
**ID1:** 1170155016-900947  
**ID2:** 900947  
**STATUS:** CLOSED  
**PHONE:** 2178546271

**CONTACT:** DAVID HICKS  
**SOURCE:** IL EPA

THIS SITE IS PART OF THE LEAKING UNDERGROUND STORAGE TANK INCIDENT TRACKING DATABASE

SITE INFORMATION

**DATE REPORTED:** 4/11/1990  
**IEMA NUMBER:** 900947

CONTENTS/PRODUCT

**GASOLINE:** -1  
**UNLEADED GASOLINE:** 0  
**DIESEL FUEL:** 0  
**FUEL OIL:** 0  
**JET FUEL:** 0  
**USED/WASTE OIL:** 0  
**NON-PETROLEUM PRODUCT:** 0  
**PETROLEUM:** 0

**NON-LUST LETTER SENT:**  
**SEC 57.5G LETTER SENT:**  
**NFR LETTER SENT:** 4/29/1991  
**SITE CLASSIFICATION:**  
**IEPA PROJECT MANAGER:** EVES

IEPA CORRESPONDENCE

**DATE:** 5/15/1990      **DESCRIPTION:** RESPONSE LETTER RECEIVED  
**DATE:** 4/30/1990      **DESCRIPTION:** NOTICE OF RELEASE LETTER SENT

TITLE XVI INFORMATION

ENGINEERING CONTROLS

**BARRIER STRUCTURE:** 0      **BARRIER PAVEMENT:** 0  
**BARRIER SOIL:** 0      **BARRIER OTHER:** 0  
**BARRIER OTHER DESC:**

INSTITUTIONAL CONTROLS

**GW USE:** 0      **INDUST COM:** 0  
**ORDINANCE:** 0      **WORKER:** 0  
**OTHER:** 0  
**OTHER DESC:**

ENVIRONMENTAL LAND USE CONTROLS

**GW USE:** 0      **LAND USE:** 0

- Continued on next page -

**Environmental FirstSearch**  
**Site Detail Report**

**Target Property:** HSR TIER 2  
AUBURN IL 62615

**JOB:** 11104-C

LUST

---

**SEARCH ID:** 102      **DIST/DIR:** 0.18 SE      **ELEVATION:** 622      **MAP ID:** 58

---

**NAME:** MACOUPIN FS  
**ADDRESS:** 401 W MAIN ST  
CARLINVILLE IL 62626

**REV:** 7/20/12  
**ID1:** 1170155016-900947  
**ID2:** 900947  
**STATUS:** CLOSED  
**PHONE:** 2178546271

**CONTACT:** DAVID HICKS  
**SOURCE:** IL EPA

---

<b>ENG BARRIER:</b>	0	<b>WORKER CAUTION:</b>	0
<b>SOIL HANDLING:</b>	0	<b>OTHER:</b>	0
<b>OTHER DESC:</b>			

**HWY AUTH AGREEMENT:** 0  
**AGREEMENT DESC:** 0

## Environmental FirstSearch Site Detail Report

**Target Property:** HSR TIER 2  
AUBURN IL 62615

**JOB:** 11104-C

RCRAGN

**SEARCH ID:** 17      **DIST/DIR:** 0.18 SE      **ELEVATION:** 622      **MAP ID:** 58

<p><b>NAME:</b> M and M SERVICE CO <b>ADDRESS:</b> 401 W MAIN ST CARLINVILLE IL 62626 MACOUPIN <b>CONTACT:</b> <b>SOURCE:</b> EPA</p>	<p><b>REV:</b> 7/10/12 <b>ID1:</b> ILR000064766 <b>ID2:</b> <b>STATUS:</b> SGN <b>PHONE:</b></p>
---	--

**SITE INFORMATION**

**CONTACT INFORMATION:** DON DOWNING  
PO BOX 500  
CARLINVILLE IL 62626

**PHONE:** 2178544516

**OWNER NAME:** M and M SERVICE CO  
**OWNER TYPE:** P-PRIVATE  
**OPERATOR:**  
**OPERATOR TYPE:**  
**MAILING ADDRESS:** PO BOX 500  
CARLINVILLE, IL 62626

**UNIVERSE INFORMATION:**

**RECEIVED DATE:** 09/17/1999

**SUBJECT TO CORRECTIVE ACTION (SUBJCA)**

<b>SUBJCA:</b>	N - NO
<b>SUBJCA TSD 3004:</b>	N - NO
<b>SUBJCA NON TSD:</b>	N - NO
<b>SIGNIFICANT NON-COMPLIANCE(SNC):</b>	N - NO
<b>BEGINNING OF THE YEAR SNC:</b>	
<b>PERMIT WORKLOAD:</b>	----
<b>CLOSURE WORKLOAD:</b>	----
<b>POST CLOSURE WORKLOAD:</b>	----
<b>PERMITTING /CLOSURE/POST-CLOSURE PROGRESS:</b>	----
<b>CORRECTIVE ACTION WORKLOAD:</b>	N - NO
<b>GENERATOR STATUS:</b>	SQG - SMALL QUANTITY GENERATOR: GENERATES 100 - 1000
<b>KG/MONTH OF HAZARDOUS WASTE</b>	

<b>INSTITUTIONAL CONTROL:</b>	N-NO	<b>ENGINEERING CONTROL:</b>	N
<b>HUMAN EXPOSURE:</b>	N-NO	<b>GW CONTROLS:</b>	N- NO
<b>LAND TYPE:</b>	P-PRIVATE	<b>SHORT TERM GEN:</b>	N
<b>TRANS FACILITY:</b>	N	<b>REC WASTE FROM OFF SITE:</b>	N

<b>IMPORTER ACTIVITY:</b>	N - NO	<b>MIXED WASTE GEN:</b>	N - NO
<b>TRANS ACTIVITY:</b>	N - NO	<b>TSD ACTIVITY:</b>	N - NO
<b>RECYCLER ACTIVITY:</b>	N - NO	<b>ONSITE BURNER EXEMPT:</b>	N - NO
<b>FURNACE EXEMPTION:</b>	N - NO	<b>UNDER INJECT ACTIVITY:</b>	N - NO
<b>REC WASTE FROM OFF SITE:</b>	N - NO	<b>UNIV WASTE DEST FAC:</b>	N
<b>USED OIL TRANS:</b>	N - NO	<b>USED OIL PROCESSOR:</b>	N - NO
<b>USED OIL REFINER:</b>	N - NO	<b>USED OIL FUEL BURNER:</b>	N - NO
<b>UO FUEL MARKETER TO BURNER:</b>	N	<b>USED OIL SPEC MARKETER:</b>	N - NO

**NAIC INFORMATION**

- Continued on next page -

**Environmental FirstSearch  
Site Detail Report**

**Target Property:** HSR TIER 2  
AUBURN IL 62615

**JOB:** 11104-C

RCRAGN

---

**SEARCH ID:** 17      **DIST/DIR:** 0.18 SE      **ELEVATION:** 622      **MAP ID:** 58

---

**NAME:** M and M SERVICE CO  
**ADDRESS:** 401 W MAIN ST  
CARLINVILLE IL 62626  
MACOUPIN  
**CONTACT:**  
**SOURCE:** EPA

**REV:** 7/10/12  
**ID1:** ILR000064766  
**ID2:**  
**STATUS:** SGN  
**PHONE:**

**ENFORCEMENT INFORMATION:**

**VIOLATION INFORMATION:**

**HAZARDOUS WASTE INFORMATION:**

D001 - Ignitable waste  
D018 - Benzene

## Environmental FirstSearch Site Detail Report

**Target Property:** HSR TIER 2  
AUBURN IL 62615

**JOB:** 11104-C

UST

**SEARCH ID:** 71      **DIST/DIR:** 0.18 SE      **ELEVATION:** 622      **MAP ID:** 58

**NAME:** FS FUEL 24  
**ADDRESS:** 401 W MAIN  
CARLINVILLE IL 62626

**REV:** 9/1/12  
**ID1:** 5018914  
**ID2:**  
**STATUS:** CLOSED  
**PHONE:**

**CONTACT:**  
**SOURCE:** IL FMO

**SITE INFORMATION**

*THIS SITE IS PART OF THE OFFICE OF THE ILLINIOS STATE FIRE MARSHAL S UNDERGROUND STORAGE TANKS DATABASE*

**TOTAL NUMBER OF TANKS:** 8

**OWNER:** SONIC RESTAURANTS INC  
101 PARK AVE  
OKLAHOMA CITY OK 73102-720

**FACILITY TYPE:** GOLF COURSE

**GREEN TAG DECAL:**  
**GREEN TAG ISSUED:**  
**GREEN TAG EXPIRED:**  
**SSP INSPECT DATE:**  
**SSP EXPIRATION DATE:**

**TANK INFORMATION:**

<b>TANK NUMBER:</b>	1	<b>CAPACITY:</b>	6000
<b>SUBSTANCE:</b>	GASOLINE	<b>STATUS:</b>	REMOVED
<b>LAST USED:</b>		<b>RED TAG:</b>	
<b>OSFM FIRST NOTIFIED:</b>	5/8/1986		

<b>TANK NUMBER:</b>	2	<b>CAPACITY:</b>	3000
<b>SUBSTANCE:</b>	GASOLINE	<b>STATUS:</b>	REMOVED
<b>LAST USED:</b>		<b>RED TAG:</b>	
<b>OSFM FIRST NOTIFIED:</b>	5/8/1986		

<b>TANK NUMBER:</b>	3	<b>CAPACITY:</b>	10000
<b>SUBSTANCE:</b>	DIESEL FUEL	<b>STATUS:</b>	REMOVED
<b>LAST USED:</b>		<b>RED TAG:</b>	
<b>OSFM FIRST NOTIFIED:</b>	1/20/1987		

<b>TANK NUMBER:</b>	4	<b>CAPACITY:</b>	8000
<b>SUBSTANCE:</b>	GASOLINE	<b>STATUS:</b>	REMOVED
<b>LAST USED:</b>	8/3/1998	<b>RED TAG:</b>	
<b>OSFM FIRST NOTIFIED:</b>	5/8/1986		

<b>TANK NUMBER:</b>	5	<b>CAPACITY:</b>	2000
<b>SUBSTANCE:</b>	GASOLINE	<b>STATUS:</b>	REMOVED
<b>LAST USED:</b>	8/3/1998	<b>RED TAG:</b>	
<b>OSFM FIRST NOTIFIED:</b>	5/8/1986		

<b>TANK NUMBER:</b>	6	<b>CAPACITY:</b>	10000
<b>SUBSTANCE:</b>	GASOLINE	<b>STATUS:</b>	REMOVED
<b>LAST USED:</b>	8/3/1998	<b>RED TAG:</b>	
<b>OSFM FIRST NOTIFIED:</b>	5/12/1998		

- Continued on next page -

**Environmental FirstSearch**  
**Site Detail Report**

**Target Property:** HSR TIER 2  
AUBURN IL 62615

**JOB:** 11104-C

UST

---

**SEARCH ID:** 71      **DIST/DIR:** 0.18 SE      **ELEVATION:** 622      **MAP ID:** 58

---

**NAME:** FS FUEL 24  
**ADDRESS:** 401 W MAIN  
CARLINVILLE IL 62626

**REV:** 9/1/12  
**ID1:** 5018914  
**ID2:**  
**STATUS:** CLOSED  
**PHONE:**

**CONTACT:**  
**SOURCE:** IL FMO

---

<b>TANK NUMBER:</b>	7	<b>CAPACITY:</b>	10000
<b>SUBSTANCE:</b>	GASOLINE	<b>STATUS:</b>	REMOVED
<b>LAST USED:</b>	8/3/1998	<b>RED TAG:</b>	
<b>OSFM FIRST NOTIFIED:</b>	5/12/1998		

<b>TANK NUMBER:</b>	8	<b>CAPACITY:</b>	300
<b>SUBSTANCE:</b>	USED OIL	<b>STATUS:</b>	EXEMPT FROM REGISTRATION
<b>LAST USED:</b>	12/1/1973	<b>RED TAG:</b>	
<b>OSFM FIRST NOTIFIED:</b>	11/15/1999		



**Environmental FirstSearch  
Site Detail Report**

**Target Property:** HSR TIER 2  
AUBURN IL 62615

**JOB:** 11104-C

LUST

**SEARCH ID:** 109      **DIST/DIR:** 0.18 SE      **ELEVATION:** 622      **MAP ID:** 58

<b>NAME:</b> SONIC RESTAURANTS, INC.	<b>REV:</b> 7/20/12
<b>ADDRESS:</b> 401 W MAIN ST CARLINVILLE IL 62626	<b>ID1:</b> 1170155016-992586
	<b>ID2:</b> 992586
<b>CONTACT:</b> DAVID HICKS	<b>STATUS:</b> CLOSED
<b>SOURCE:</b> IL EPA	<b>PHONE:</b> 2178546271

**THIS SITE IS PART OF THE LEAKING UNDERGROUND STORAGE TANK INCIDENT TRACKING DATABASE**

**SITE INFORMATION**

**DATE REPORTED:** 11/18/1999  
**IEMA NUMBER:** 992586

**CONTENTS/PRODUCT**

**GASOLINE:** 0  
**UNLEADED GASOLINE:** 0  
**DIESEL FUEL:** 0  
**FUEL OIL:** 0  
**JET FUEL:** 0  
**USED/WASTE OIL:** -1  
**NON-PETROLEUM PRODUCT:** 0  
**PETROLEUM:** 0

**NON-LUST LETTER SENT:**  
**SEC 57.5G LETTER SENT:**  
**NFR LETTER SENT:** 3/29/2000  
**SITE CLASSIFICATION:**  
**IEPA PROJECT MANAGER:** ROSSI

**IEPA CORRESPONDENCE**

<b>DATE:</b> 11/22/1999	<b>DESCRIPTION:</b> NOTICE OF RELEASE LETTER SENT
<b>DATE:</b> 1/10/2000	<b>DESCRIPTION:</b> EARLY ACTION EXTENSION REQUEST RECEIVED
<b>DATE:</b> 1/21/2000	<b>DESCRIPTION:</b> EARLY ACTION EXTENSION REQUEST DENIAL LETTER SENT

**TITLE XVI INFORMATION**

**DOCUMENT:** CORRECTIVE ACTION COMPLETION REPORT  
**RECEIVED:** 1/20/2000  
**RESPONSE DUE:** 5/19/2000  
**RESPONSE MAILED:** 2/24/2000  
**RESPONSE TYPE:** DEN

**DOCUMENT:** CORRECTIVE ACTION COMPLETION REPORT  
**RECEIVED:** 3/15/2000  
**RESPONSE DUE:** 7/13/2000  
**RESPONSE MAILED:** 3/29/2000  
**RESPONSE TYPE:** APR

**ENGINEERING CONTROLS**

<b>BARRIER STRUCTURE:</b> 0	<b>BARRIER PAVEMENT:</b> 0
<b>BARRIER SOIL:</b> 0	<b>BARRIER OTHER:</b> 0

- Continued on next page -

**Environmental FirstSearch  
Site Detail Report**

**Target Property:** HSR TIER 2  
AUBURN IL 62615

**JOB:** 11104-C

LUST

**SEARCH ID:** 109      **DIST/DIR:** 0.18 SE      **ELEVATION:** 622      **MAP ID:** 58

**NAME:** SONIC RESTAURANTS, INC.  
**ADDRESS:** 401 W MAIN ST  
CARLINVILLE IL 62626

**REV:** 7/20/12  
**ID1:** 1170155016-992586  
**ID2:** 992586  
**STATUS:** CLOSED  
**PHONE:** 2178546271

**CONTACT:** DAVID HICKS  
**SOURCE:** IL EPA

**BARRIER OTHER DESC:**

**INSTITUTIONAL CONTROLS**

<b>GW USE:</b>	0	<b>INDUST COM:</b>	0
<b>ORDINANCE:</b>	0	<b>WORKER:</b>	0
<b>OTHER:</b>	0		
<b>OTHER DESC:</b>			

**ENVIRONMENTAL LAND USE CONTROLS**

<b>GW USE:</b>	0	<b>LAND USE:</b>	0
<b>ENG BARRIER:</b>	0	<b>WORKER CAUTION:</b>	0
<b>SOIL HANDLING:</b>	0	<b>OTHER:</b>	0
<b>OTHER DESC:</b>			

**HWY AUTH AGREEMENT:** 0  
**AGREEMENT DESC:** 0

**Environmental FirstSearch  
Site Detail Report**

**Target Property:** HSR TIER 2  
AUBURN IL 62615

**JOB:** 11104-C

LUST

**SEARCH ID:** 103      **DIST/DIR:** 0.18 SE      **ELEVATION:** 622      **MAP ID:** 58

<b>NAME:</b> MACOUPIN FS <b>ADDRESS:</b> 401 W MAIN ST CARLINVILLE IL 62626  <b>CONTACT:</b> DAVID HICKS <b>SOURCE:</b> IL EPA	<b>REV:</b> 7/20/12 <b>ID1:</b> 1170155016-891233 <b>ID2:</b> 891233 <b>STATUS:</b> CLOSED <b>PHONE:</b> 2178546271
---	---

**THIS SITE IS PART OF THE LEAKING UNDERGROUND STORAGE TANK INCIDENT TRACKING DATABASE**

**SITE INFORMATION**

**DATE REPORTED:** 7/13/1989  
**IEMA NUMBER:** 891233

**CONTENTS/PRODUCT**

**GASOLINE:** -1  
**UNLEADED GASOLINE:** 0  
**DIESEL FUEL:** 0  
**FUEL OIL:** 0  
**JET FUEL:** 0  
**USED/WASTE OIL:** 0  
**NON-PETROLEUM PRODUCT:** 0  
**PETROLEUM:** 0

**NON-LUST LETTER SENT:**  
**SEC 57.5G LETTER SENT:**  
**NFR LETTER SENT:** 4/29/1991  
**SITE CLASSIFICATION:**  
**IEPA PROJECT MANAGER:** EVES

**IEPA CORRESPONDENCE**

<b>DATE:</b> 8/1/1989	<b>DESCRIPTION:</b>	NOTICE OF RELEASE LETTER SENT
<b>DATE:</b> 8/17/1989	<b>DESCRIPTION:</b>	RESPONSE LETTER RECEIVED

**TITLE XVI INFORMATION**

**ENGINEERING CONTROLS**

<b>BARRIER STRUCTURE:</b> 0	<b>BARRIER PAVEMENT:</b> 0
<b>BARRIER SOIL:</b> 0	<b>BARRIER OTHER:</b> 0
<b>BARRIER OTHER DESC:</b>	

**INSTITUTIONAL CONTROLS**

<b>GW USE:</b> 0	<b>INDUST COM:</b> 0
<b>ORDINANCE:</b> 0	<b>WORKER:</b> 0
<b>OTHER:</b> 0	
<b>OTHER DESC:</b>	

**ENVIRONMENTAL LAND USE CONTROLS**

<b>GW USE:</b> 0	<b>LAND USE:</b> 0
------------------	--------------------

- Continued on next page -

**Environmental FirstSearch**  
**Site Detail Report**

**Target Property:** HSR TIER 2  
AUBURN IL 62615

**JOB:** 11104-C

LUST

---

<b>SEARCH ID:</b> 103	<b>DIST/DIR:</b> 0.18 SE	<b>ELEVATION:</b> 622	<b>MAP ID:</b> 58
-----------------------	--------------------------	-----------------------	-------------------

---

**NAME:** MACOUPIN FS  
**ADDRESS:** 401 W MAIN ST  
CARLINVILLE IL 62626

**REV:** 7/20/12  
**ID1:** 1170155016-891233  
**ID2:** 891233  
**STATUS:** CLOSED  
**PHONE:** 2178546271

**CONTACT:** DAVID HICKS  
**SOURCE:** IL EPA

---

<b>ENG BARRIER:</b>	0	<b>WORKER CAUTION:</b>	0
<b>SOIL HANDLING:</b>	0	<b>OTHER:</b>	0
<b>OTHER DESC:</b>			

**HWY AUTH AGREEMENT:** 0  
**AGREEMENT DESC:** 0

**Environmental FirstSearch  
Site Detail Report**

**Target Property:** HSR TIER 2  
AUBURN IL 62615

**JOB:** 11104-C

LUST

**SEARCH ID:** 86      **DIST/DIR:** 0.18 NW      **ELEVATION:** 670      **MAP ID:** 59

**NAME:** JIM S SHELL and MARINE  
**ADDRESS:** 1122 N SPRINGFIELD ST  
VIRDEN IL 62690

**REV:** 7/20/12  
**ID1:** 1171105011-911259  
**ID2:** 911259  
**STATUS:** ACTIVE  
**PHONE:** 2177825129

**CONTACT:** JAMES LYNCH  
**SOURCE:** IL EPA

**THIS SITE IS PART OF THE LEAKING UNDERGROUND STORAGE TANK INCIDENT TRACKING DATABASE**

**SITE INFORMATION**

**DATE REPORTED:** 5/10/1991  
**IEMA NUMBER:** 911259

**CONTENTS/PRODUCT**

**GASOLINE:** -1  
**UNLEADED GASOLINE:** 0  
**DIESEL FUEL:** 0  
**FUEL OIL:** 0  
**JET FUEL:** 0  
**USED/WASTE OIL:** 0  
**NON-PETROLEUM PRODUCT:** 0  
**PETROLEUM:** 0

**NON-LUST LETTER SENT:**  
**SEC 57.5G LETTER SENT:**  
**NFR LETTER SENT:**  
**SITE CLASSIFICATION:**  
**IEPA PROJECT MANAGER:** GAYDOSH

**IEPA CORRESPONDENCE**

<b>DATE:</b> 8/19/1994	<b>DESCRIPTION:</b> CORRECTIVE ACTION PLAN RECEIVED
<b>DATE:</b> 8/19/2009	<b>DESCRIPTION:</b> CORRECTIVE ACTION COMPLETION REPORT RECEIVED
<b>DATE:</b> 8/26/2008	<b>DESCRIPTION:</b> CORRECTIVE ACTION COMPLETION REPORT RECEIVED
<b>DATE:</b> 8/6/1991	<b>DESCRIPTION:</b> RESPONSE LETTER RECEIVED
<b>DATE:</b> 5/20/1992	<b>DESCRIPTION:</b> REVIEW LETTER SENT
<b>DATE:</b> 11/9/2001	<b>DESCRIPTION:</b> GROUNDWATER MONITORING REPORT RECEIVED
<b>DATE:</b> 9/13/2001	<b>DESCRIPTION:</b> GROUNDWATER MONITORING REPORT RECEIVED
<b>DATE:</b> 12/5/2003	<b>DESCRIPTION:</b> PROFESSIONAL ENGINEER CERTIFICATION RECEIVED
<b>DATE:</b> 11/13/2000	<b>DESCRIPTION:</b> GROUNDWATER MONITORING REPORT RECEIVED
<b>DATE:</b> 5/21/2001	<b>DESCRIPTION:</b> GROUNDWATER MONITORING REPORT RECEIVED
<b>DATE:</b> 8/24/1994	<b>DESCRIPTION:</b> APPROVED PLAN LETTER SENT
<b>DATE:</b> 7/23/2002	<b>DESCRIPTION:</b> PROFESSIONAL ENGINEER CERTIFICATION RECEIVED
<b>DATE:</b> 5/17/1999	<b>DESCRIPTION:</b> GROUNDWATER MONITORING REPORT RECEIVED

- Continued on next page -

## Environmental FirstSearch Site Detail Report

**Target Property:** HSR TIER 2  
AUBURN IL 62615

**JOB:** 11104-C

### LUST

**SEARCH ID:** 86      **DIST/DIR:** 0.18 NW      **ELEVATION:** 670      **MAP ID:** 59

**NAME:** JIM S SHELL and MARINE  
**ADDRESS:** 1122 N SPRINGFIELD ST  
VIRDEN IL 62690

**REV:** 7/20/12  
**ID1:** 1171105011-911259  
**ID2:** 911259  
**STATUS:** ACTIVE  
**PHONE:** 2177825129

**CONTACT:** JAMES LYNCH  
**SOURCE:** IL EPA

<b>DATE:</b> 9/13/2004	<b>DESCRIPTION:</b> MISCELLANEOUS CORRESPONDENCE RECEIVED
<b>DATE:</b> 2/4/1999	<b>DESCRIPTION:</b> GROUNDWATER MONITORING REPORT RECEIVED
<b>DATE:</b> 11/5/1998	<b>DESCRIPTION:</b> GROUNDWATER MONITORING REPORT RECEIVED
<b>DATE:</b> 8/19/1998	<b>DESCRIPTION:</b> GROUNDWATER MONITORING REPORT RECEIVED
<b>DATE:</b> 4/21/1998	<b>DESCRIPTION:</b> GROUNDWATER MONITORING REPORT RECEIVED
<b>DATE:</b> 3/13/1995	<b>DESCRIPTION:</b> REVIEW LETTER SENT
<b>DATE:</b> 2/11/1998	<b>DESCRIPTION:</b> GROUNDWATER MONITORING REPORT RECEIVED
<b>DATE:</b> 1/16/2002	<b>DESCRIPTION:</b> MISCELLANEOUS CORRESPONDENCE RECEIVED
<b>DATE:</b> 6/26/2009	<b>DESCRIPTION:</b> MISCELLANEOUS CORRESPONDENCE RECEIVED
<b>DATE:</b> 8/2/1999	<b>DESCRIPTION:</b> GROUNDWATER MONITORING REPORT RECEIVED
<b>DATE:</b> 3/31/1994	<b>DESCRIPTION:</b> REVIEW LETTER SENT
<b>DATE:</b> 2/5/2001	<b>DESCRIPTION:</b> GROUNDWATER MONITORING REPORT RECEIVED
<b>DATE:</b> 5/10/2000	<b>DESCRIPTION:</b> GROUNDWATER MONITORING REPORT RECEIVED
<b>DATE:</b> 1/8/1998	<b>DESCRIPTION:</b> MISCELLANEOUS CORRESPONDENCE RECEIVED
<b>DATE:</b> 2/14/2000	<b>DESCRIPTION:</b> GROUNDWATER MONITORING REPORT RECEIVED
<b>DATE:</b> 7/23/2002	<b>DESCRIPTION:</b> CORRECTIVE ACTION COMPLETION REPORT RECEIVED
<b>DATE:</b> 9/30/1991	<b>DESCRIPTION:</b> REVIEW LETTER SENT
<b>DATE:</b> 10/29/1999	<b>DESCRIPTION:</b> GROUNDWATER MONITORING REPORT RECEIVED
<b>DATE:</b> 2/26/2002	<b>DESCRIPTION:</b> MISCELLANEOUS CORRESPONDENCE RECEIVED
<b>DATE:</b> 12/5/2003	<b>DESCRIPTION:</b> CORRECTIVE ACTION COMPLETION REPORT RECEIVED
<b>DATE:</b> 2/1/2002	<b>DESCRIPTION:</b> GROUNDWATER MONITORING REPORT RECEIVED
<b>DATE:</b> 5/24/2010	<b>DESCRIPTION:</b> REVIEW LETTER SENT
<b>DATE:</b> 7/26/1993	<b>DESCRIPTION:</b> REVIEW LETTER SENT
<b>DATE:</b> 5/12/1991	<b>DESCRIPTION:</b> NOTICE OF RELEASE LETTER SENT
<b>DATE:</b> 8/26/2008	<b>DESCRIPTION:</b> PROFESSIONAL ENGINEER CERTIFICATION RECEIVED
<b>DATE:</b> 8/30/2000	<b>DESCRIPTION:</b> GROUNDWATER MONITORING REPORT RECEIVED

- Continued on next page -

## Environmental FirstSearch Site Detail Report

**Target Property:** HSR TIER 2  
AUBURN IL 62615

**JOB:** 11104-C

### LUST

**SEARCH ID:** 86      **DIST/DIR:** 0.18 NW      **ELEVATION:** 670      **MAP ID:** 59

<b>NAME:</b> JIM S SHELL and MARINE	<b>REV:</b> 7/20/12
<b>ADDRESS:</b> 1122 N SPRINGFIELD ST VIRDEN IL 62690	<b>ID1:</b> 1171105011-911259
	<b>ID2:</b> 911259
	<b>STATUS:</b> ACTIVE
<b>CONTACT:</b> JAMES LYNCH	<b>PHONE:</b> 2177825129
<b>SOURCE:</b> IL EPA	

<b>DATE:</b> 9/10/2004	<b>DESCRIPTION:</b>	MISCELLANEOUS CORRESPONDENCE RECEIVED
<b>DATE:</b> 7/13/2009	<b>DESCRIPTION:</b>	MISCELLANEOUS CORRESPONDENCE RECEIVED
<b>DATE:</b> 5/3/2002	<b>DESCRIPTION:</b>	REVIEW LETTER SENT
<b>DATE:</b> 12/26/2001	<b>DESCRIPTION:</b>	PROFESSIONAL ENGINEER CERTIFICATION RECEIVED
<b>DATE:</b> 12/26/2001	<b>DESCRIPTION:</b>	CORRECTIVE ACTION COMPLETION REPORT RECEIVED

**TITLE XVI INFORMATION**

**DOCUMENT:** CORRECTIVE ACTION PLAN BUDGET  
**RECEIVED:** 9/27/2011  
**RESPONSE DUE:** 1/25/2012  
**RESPONSE MAILED:** 1/11/2012  
**RESPONSE TYPE:** MOD

**DOCUMENT:** CORRECTIVE ACTION PLAN BUDGET  
**RECEIVED:** 2/18/2011  
**RESPONSE DUE:** 6/18/2011  
**RESPONSE MAILED:** 6/9/2011  
**RESPONSE TYPE:** DEN

**DOCUMENT:** CORRECTIVE ACTION PLAN  
**RECEIVED:** 9/27/2011  
**RESPONSE DUE:** 1/25/2012  
**RESPONSE MAILED:** 1/11/2012  
**RESPONSE TYPE:** MOD

**ENGINEERING CONTROLS**

<b>BARRIER STRUCTURE:</b> 0	<b>BARRIER PAVEMENT:</b> 0
<b>BARRIER SOIL:</b> 0	<b>BARRIER OTHER:</b> 0
<b>BARRIER OTHER DESC:</b>	

**INSTITUTIONAL CONTROLS**

<b>GW USE:</b> 0	<b>INDUST COM:</b> 0
<b>ORDINANCE:</b> 0	<b>WORKER:</b> 0
<b>OTHER:</b> 0	
<b>OTHER DESC:</b>	

**ENVIRONMENTAL LAND USE CONTROLS**

<b>GW USE:</b> 0	<b>LAND USE:</b> 0
<b>ENG BARRIER:</b> 0	<b>WORKER CAUTION:</b> 0
<b>SOIL HANDLING:</b> 0	<b>OTHER:</b> 0
<b>OTHER DESC:</b>	

- Continued on next page -

***Environmental FirstSearch  
Site Detail Report***

**Target Property:** HSR TIER 2  
AUBURN IL 62615

**JOB:** 11104-C

LUST

---

<b>SEARCH ID:</b> 86	<b>DIST/DIR:</b> 0.18 NW	<b>ELEVATION:</b> 670	<b>MAP ID:</b> 59
----------------------	--------------------------	-----------------------	-------------------

---

**NAME:** JIM S SHELL and MARINE  
**ADDRESS:** 1122 N SPRINGFIELD ST  
VIRDEN IL 62690

**REV:** 7/20/12  
**ID1:** 1171105011-911259  
**ID2:** 911259  
**STATUS:** ACTIVE  
**PHONE:** 2177825129

**CONTACT:** JAMES LYNCH  
**SOURCE:** IL EPA

---

**HWY AUTH AGREEMENT:** 0  
**AGREEMENT DESC:** 0



**Environmental FirstSearch  
Site Detail Report**

**Target Property:** HSR TIER 2  
AUBURN IL 62615

**JOB:** 11104-C

UST

**SEARCH ID:** 51      **DIST/DIR:** 0.18 NW      **ELEVATION:** 670      **MAP ID:** 59

<p><b>NAME:</b> JIM SHELL and MARINE <b>ADDRESS:</b> 400 N SPRINGFIELD ST VIRDEN IL 62690 MACOUPIN <b>CONTACT:</b> <b>SOURCE:</b> IL FMO</p>	<p><b>REV:</b> 9/1/12 <b>ID1:</b> 5002401 <b>ID2:</b> <b>STATUS:</b> CLOSED <b>PHONE:</b></p>
--	---

**SITE INFORMATION**

*THIS SITE IS PART OF THE OFFICE OF THE ILLINIOS STATE FIRE MARSHAL S UNDERGROUND STORAGE TANKS DATABASE*

**TOTAL NUMBER OF TANKS:** 6

**OWNER:** LYNCH JAMES E  
1122 N SPRINGFIELD  
VIRDEN IL 62690

**FACILITY TYPE:** NONE

**GREEN TAG DECAL:**  
**GREEN TAG ISSUED:**  
**GREEN TAG EXPIRED:**  
**SSP INSPECT DATE:**  
**SSP EXPIRATION DATE:**

**TANK INFORMATION:**

<b>TANK NUMBER:</b> 6	<b>CAPACITY:</b> 300
<b>SUBSTANCE:</b> USED OIL	<b>STATUS:</b> REMOVED
<b>LAST USED:</b> 11/1/1990	<b>RED TAG:</b>
<b>OSFM FIRST NOTIFIED:</b> 5/10/1991	

<b>TANK NUMBER:</b> 7	<b>CAPACITY:</b> 2000
<b>SUBSTANCE:</b> GASOLINE	<b>STATUS:</b> REMOVED
<b>LAST USED:</b> 11/1/1990	<b>RED TAG:</b>
<b>OSFM FIRST NOTIFIED:</b> 3/18/1986	

<b>TANK NUMBER:</b> 8	<b>CAPACITY:</b> 2000
<b>SUBSTANCE:</b> GASOLINE	<b>STATUS:</b> REMOVED
<b>LAST USED:</b> 11/1/1990	<b>RED TAG:</b>
<b>OSFM FIRST NOTIFIED:</b> 3/18/1986	

<b>TANK NUMBER:</b> 9	<b>CAPACITY:</b> 1000
<b>SUBSTANCE:</b> GASOLINE	<b>STATUS:</b> REMOVED
<b>LAST USED:</b> 11/1/1990	<b>RED TAG:</b>
<b>OSFM FIRST NOTIFIED:</b> 3/18/1986	

<b>TANK NUMBER:</b> 10	<b>CAPACITY:</b> 500
<b>SUBSTANCE:</b> DIESEL FUEL	<b>STATUS:</b> REMOVED
<b>LAST USED:</b> 11/1/1990	<b>RED TAG:</b>
<b>OSFM FIRST NOTIFIED:</b> 3/18/1986	

<b>TANK NUMBER:</b> 11	<b>CAPACITY:</b> 500
<b>SUBSTANCE:</b> KEROSENE	<b>STATUS:</b> REMOVED
<b>LAST USED:</b> 11/1/1990	<b>RED TAG:</b>
<b>OSFM FIRST NOTIFIED:</b> 3/18/1986	

**Environmental FirstSearch**  
**Site Detail Report**

**Target Property:** HSR TIER 2  
AUBURN IL 62615

**JOB:** 11104-C

UST

**SEARCH ID:** 53      **DIST/DIR:** 0.18 NW      **ELEVATION:** 686      **MAP ID:** 60

**NAME:** KERR MCGEE 121-7740  
**ADDRESS:** 110 E DEAN ST  
VIRDEN IL 62690  
MACOUPIN  
**CONTACT:**  
**SOURCE:** IL FMO

**REV:** 9/1/12  
**ID1:** 5001367  
**ID2:**  
**STATUS:** CLOSED  
**PHONE:**

**SITE INFORMATION**

*THIS SITE IS PART OF THE OFFICE OF THE ILLINIOS STATE FIRE MARSHAL S UNDERGROUND STORAGE TANKS DATABASE*

**TOTAL NUMBER OF TANKS:** 3

**OWNER:** TRIPLE S REFINING CORPORATION  
P.O. BOX 25861 MT 1903  
OKLAHOMA CITY OK 73125

**FACILITY TYPE:** GOLF COURSE

**GREEN TAG DECAL:**  
**GREEN TAG ISSUED:**  
**GREEN TAG EXPIRED:**  
**SSP INSPECT DATE:**  
**SSP EXPIRATION DATE:**

**TANK INFORMATION:**

<b>TANK NUMBER:</b>	1	<b>CAPACITY:</b>	10000
<b>SUBSTANCE:</b>	GASOLINE	<b>STATUS:</b>	REMOVED
<b>LAST USED:</b>	4/1/1989	<b>RED TAG:</b>	
<b>OSFM FIRST NOTIFIED:</b>	2/3/1986		

<b>TANK NUMBER:</b>	2	<b>CAPACITY:</b>	6000
<b>SUBSTANCE:</b>	GASOLINE	<b>STATUS:</b>	REMOVED
<b>LAST USED:</b>	4/1/1989	<b>RED TAG:</b>	
<b>OSFM FIRST NOTIFIED:</b>	2/3/1986		

<b>TANK NUMBER:</b>	3	<b>CAPACITY:</b>	300
<b>SUBSTANCE:</b>	USED OIL	<b>STATUS:</b>	REMOVED
<b>LAST USED:</b>	2/1/1988	<b>RED TAG:</b>	
<b>OSFM FIRST NOTIFIED:</b>	2/3/1986		

## Environmental FirstSearch Site Detail Report

**Target Property:** HSR TIER 2  
AUBURN IL 62615

**JOB:** 11104-C

### LUST

**SEARCH ID:** 87      **DIST/DIR:** 0.18 NW      **ELEVATION:** 686      **MAP ID:** 60

<p><b>NAME:</b> KERR MCGEE <b>ADDRESS:</b> 110 E DEAN ST VIRDEN IL 62690 MACOUPIN <b>CONTACT:</b> DON SAWYER <b>SOURCE:</b> IL EPA</p>	<p><b>REV:</b> 7/20/12 <b>ID1:</b> 1171105009-880317 <b>ID2:</b> 880317 <b>STATUS:</b> ACTIVE <b>PHONE:</b> 4052702005</p>
--	--

**THIS SITE IS PART OF THE LEAKING UNDERGROUND STORAGE TANK INCIDENT TRACKING DATABASE**

**SITE INFORMATION**

**DATE REPORTED:** 3/21/1988  
**IEMA NUMBER:** 880317

**CONTENTS/PRODUCT**

<b>GASOLINE:</b>	-1
<b>UNLEADED GASOLINE:</b>	0
<b>DIESEL FUEL:</b>	0
<b>FUEL OIL:</b>	0
<b>JET FUEL:</b>	0
<b>USED/WASTE OIL:</b>	0
<b>NON-PETROLEUM PRODUCT:</b>	0
<b>PETROLEUM:</b>	0

**NON-LUST LETTER SENT:**  
**SEC 57.5G LETTER SENT:**  
**NFR LETTER SENT:**  
**SITE CLASSIFICATION:**  
**IEPA PROJECT MANAGER:** GAYDOSH

**IEPA CORRESPONDENCE**

<b>DATE:</b> 9/17/2001	<b>DESCRIPTION:</b>	GROUNDWATER MONITORING REPORT RECEIVED
<b>DATE:</b> 1/29/1996	<b>DESCRIPTION:</b>	CORRECTIVE ACTION PLAN RECEIVED
<b>DATE:</b> 3/12/2001	<b>DESCRIPTION:</b>	GROUNDWATER MONITORING REPORT RECEIVED
<b>DATE:</b> 2/18/2003	<b>DESCRIPTION:</b>	GROUNDWATER MONITORING REPORT RECEIVED
<b>DATE:</b> 3/11/2002	<b>DESCRIPTION:</b>	GROUNDWATER MONITORING REPORT RECEIVED
<b>DATE:</b> 10/5/2000	<b>DESCRIPTION:</b>	GROUNDWATER MONITORING REPORT RECEIVED
<b>DATE:</b> 3/27/2000	<b>DESCRIPTION:</b>	GROUNDWATER MONITORING REPORT RECEIVED
<b>DATE:</b> 4/9/1999	<b>DESCRIPTION:</b>	GROUNDWATER MONITORING REPORT RECEIVED
<b>DATE:</b> 3/2/1994	<b>DESCRIPTION:</b>	REVIEW LETTER SENT
<b>DATE:</b> 1/10/2000	<b>DESCRIPTION:</b>	GROUNDWATER MONITORING REPORT RECEIVED
<b>DATE:</b> 8/5/2003	<b>DESCRIPTION:</b>	GROUNDWATER MONITORING REPORT RECEIVED
<b>DATE:</b> 8/14/2002	<b>DESCRIPTION:</b>	GROUNDWATER MONITORING REPORT RECEIVED

- Continued on next page -

**Environmental FirstSearch  
Site Detail Report**

**Target Property:** HSR TIER 2  
AUBURN IL 62615

**JOB:** 11104-C

LUST

**SEARCH ID:** 87      **DIST/DIR:** 0.18 NW      **ELEVATION:** 686      **MAP ID:** 60

<p><b>NAME:</b> KERR MCGEE  <b>ADDRESS:</b> 110 E DEAN ST          VIRDEN IL 62690          MACOUPIN  <b>CONTACT:</b> DON SAWYER  <b>SOURCE:</b> IL EPA</p>	<p><b>REV:</b> 7/20/12  <b>ID1:</b> 1171105009-880317  <b>ID2:</b> 880317  <b>STATUS:</b> ACTIVE  <b>PHONE:</b> 4052702005</p>
---	--

**TITLE XVI INFORMATION**

**ENGINEERING CONTROLS**

<b>BARRIER STRUCTURE:</b>	0	<b>BARRIER PAVEMENT:</b>	0
<b>BARRIER SOIL:</b>	0	<b>BARRIER OTHER:</b>	0
<b>BARRIER OTHER DESC:</b>			

**INSTITUTIONAL CONTROLS**

<b>GW USE:</b>	0	<b>INDUST COM:</b>	0
<b>ORDINANCE:</b>	0	<b>WORKER:</b>	0
<b>OTHER:</b>	0		
<b>OTHER DESC:</b>			

**ENVIRONMENTAL LAND USE CONTROLS**

<b>GW USE:</b>	0	<b>LAND USE:</b>	0
<b>ENG BARRIER:</b>	0	<b>WORKER CAUTION:</b>	0
<b>SOIL HANDLING:</b>	0	<b>OTHER:</b>	0
<b>OTHER DESC:</b>			

**HWY AUTH AGREEMENT:** 0  
**AGREEMENT DESC:** 0

## Environmental FirstSearch Site Detail Report

**Target Property:** HSR TIER 2  
AUBURN IL 62615

**JOB:** 11104-C

### LUST

**SEARCH ID:** 88      **DIST/DIR:** 0.18 NW      **ELEVATION:** 686      **MAP ID:** 60

<p><b>NAME:</b> KERR MCGEE SERVICE STATION  <b>ADDRESS:</b> 110 E DEAN ST          VIRDEN IL 62690          MACOUPIN  <b>CONTACT:</b> DON SAWYER  <b>SOURCE:</b> IL EPA</p>	<p><b>REV:</b> 7/20/12  <b>ID1:</b> 1171105009-890305  <b>ID2:</b> 890305  <b>STATUS:</b> ACTIVE  <b>PHONE:</b> 4052702005</p>
---	--

**THIS SITE IS PART OF THE LEAKING UNDERGROUND STORAGE TANK INCIDENT TRACKING DATABASE**

**SITE INFORMATION**

**DATE REPORTED:** 2/28/1989  
**IEMA NUMBER:** 890305

**CONTENTS/PRODUCT**

<b>GASOLINE:</b>	-1
<b>UNLEADED GASOLINE:</b>	0
<b>DIESEL FUEL:</b>	0
<b>FUEL OIL:</b>	0
<b>JET FUEL:</b>	0
<b>USED/WASTE OIL:</b>	0
<b>NON-PETROLEUM PRODUCT:</b>	0
<b>PETROLEUM:</b>	0

**NON-LUST LETTER SENT:**  
**SEC 57.5G LETTER SENT:**  
**NFR LETTER SENT:**  
**SITE CLASSIFICATION:**  
**IEPA PROJECT MANAGER:** GAYDOSH

**IEPA CORRESPONDENCE**

<b>DATE:</b> 1/22/1999	<b>DESCRIPTION:</b>	GROUNDWATER MONITORING REPORT RECEIVED
<b>DATE:</b> 8/10/2009	<b>DESCRIPTION:</b>	MISCELLANEOUS CORRESPONDENCE RECEIVED
<b>DATE:</b> 8/22/1997	<b>DESCRIPTION:</b>	CORRECTIVE ACTION PLAN RECEIVED
<b>DATE:</b> 3/16/1989	<b>DESCRIPTION:</b>	NOTICE OF RELEASE LETTER SENT
<b>DATE:</b> 10/20/2005	<b>DESCRIPTION:</b>	GROUNDWATER MONITORING REPORT RECEIVED
<b>DATE:</b> 8/5/2003	<b>DESCRIPTION:</b>	GROUNDWATER MONITORING REPORT RECEIVED
<b>DATE:</b> 2/18/2003	<b>DESCRIPTION:</b>	GROUNDWATER MONITORING REPORT RECEIVED
<b>DATE:</b> 8/30/2004	<b>DESCRIPTION:</b>	GROUNDWATER MONITORING REPORT RECEIVED
<b>DATE:</b> 8/27/2004	<b>DESCRIPTION:</b>	GROUNDWATER MONITORING REPORT RECEIVED
<b>DATE:</b> 12/5/1997	<b>DESCRIPTION:</b>	MISCELLANEOUS REPORT RECEIVED
<b>DATE:</b> 4/9/1999	<b>DESCRIPTION:</b>	GROUNDWATER MONITORING REPORT RECEIVED
<b>DATE:</b> 8/22/1997	<b>DESCRIPTION:</b>	MISCELLANEOUS REPORT RECEIVED
<b>DATE:</b> 6/17/1993	<b>DESCRIPTION:</b>	REVIEW LETTER SENT

- Continued on next page -

## Environmental FirstSearch Site Detail Report

**Target Property:** HSR TIER 2  
AUBURN IL 62615

**JOB:** 11104-C

### LUST

**SEARCH ID:** 88      **DIST/DIR:** 0.18 NW      **ELEVATION:** 686      **MAP ID:** 60

<p><b>NAME:</b> KERR MCGEE SERVICE STATION  <b>ADDRESS:</b> 110 E DEAN ST          VIRDEN IL 62690          MACOUPIN  <b>CONTACT:</b> DON SAWYER  <b>SOURCE:</b> IL EPA</p>	<p><b>REV:</b> 7/20/12  <b>ID1:</b> 1171105009-890305  <b>ID2:</b> 890305  <b>STATUS:</b> ACTIVE  <b>PHONE:</b> 4052702005</p>
---	--

<b>DATE:</b> 1/18/2006	<b>DESCRIPTION:</b>	REVIEW LETTER SENT
<b>DATE:</b> 5/12/2006	<b>DESCRIPTION:</b>	MISCELLANEOUS CORRESPONDENCE RECEIVED
<b>DATE:</b> 5/11/2004	<b>DESCRIPTION:</b>	GROUNDWATER MONITORING REPORT RECEIVED
<b>DATE:</b> 4/1/2011	<b>DESCRIPTION:</b>	REVIEW LETTER SENT
<b>DATE:</b> 4/29/2010	<b>DESCRIPTION:</b>	MISCELLANEOUS CORRESPONDENCE RECEIVED
<b>DATE:</b> 5/24/2010	<b>DESCRIPTION:</b>	REVIEW LETTER SENT
<b>DATE:</b> 10/16/2009	<b>DESCRIPTION:</b>	REVIEW LETTER SENT
<b>DATE:</b> 5/19/1999	<b>DESCRIPTION:</b>	GROUNDWATER MONITORING REPORT RECEIVED
<b>DATE:</b> 10/5/2000	<b>DESCRIPTION:</b>	GROUNDWATER MONITORING REPORT RECEIVED
<b>DATE:</b> 2/4/2004	<b>DESCRIPTION:</b>	GROUNDWATER MONITORING REPORT RECEIVED
<b>DATE:</b> 11/18/1993	<b>DESCRIPTION:</b>	REVIEW LETTER SENT
<b>DATE:</b> 9/4/2007	<b>DESCRIPTION:</b>	MISCELLANEOUS CORRESPONDENCE RECEIVED
<b>DATE:</b> 10/6/2008	<b>DESCRIPTION:</b>	MISCELLANEOUS REPORT RECEIVED
<b>DATE:</b> 2/5/2010	<b>DESCRIPTION:</b>	MISCELLANEOUS CORRESPONDENCE RECEIVED
<b>DATE:</b> 8/14/2002	<b>DESCRIPTION:</b>	GROUNDWATER MONITORING REPORT RECEIVED
<b>DATE:</b> 9/21/1998	<b>DESCRIPTION:</b>	GROUNDWATER MONITORING REPORT RECEIVED
<b>DATE:</b> 3/11/2002	<b>DESCRIPTION:</b>	GROUNDWATER MONITORING REPORT RECEIVED
<b>DATE:</b> 2/23/1998	<b>DESCRIPTION:</b>	GROUNDWATER MONITORING REPORT RECEIVED
<b>DATE:</b> 3/12/2001	<b>DESCRIPTION:</b>	GROUNDWATER MONITORING REPORT RECEIVED
<b>DATE:</b> 10/26/2004	<b>DESCRIPTION:</b>	GROUNDWATER MONITORING REPORT RECEIVED
<b>DATE:</b> 3/27/2000	<b>DESCRIPTION:</b>	GROUNDWATER MONITORING REPORT RECEIVED
<b>DATE:</b> 1/10/2000	<b>DESCRIPTION:</b>	GROUNDWATER MONITORING REPORT RECEIVED
<b>DATE:</b> 9/29/1999	<b>DESCRIPTION:</b>	GROUNDWATER MONITORING REPORT RECEIVED
<b>DATE:</b> 6/22/1998	<b>DESCRIPTION:</b>	GROUNDWATER MONITORING REPORT RECEIVED
<b>DATE:</b> 3/2/1994	<b>DESCRIPTION:</b>	REVIEW LETTER SENT
<b>DATE:</b> 5/7/1992	<b>DESCRIPTION:</b>	RESPONSE LETTER RECEIVED

- Continued on next page -

**Environmental FirstSearch  
Site Detail Report**

**Target Property:** HSR TIER 2  
AUBURN IL 62615

**JOB:** 11104-C

LUST

**SEARCH ID:** 88      **DIST/DIR:** 0.18 NW      **ELEVATION:** 686      **MAP ID:** 60

<b>NAME:</b> KERR MCGEE SERVICE STATION <b>ADDRESS:</b> 110 E DEAN ST VIRDEN IL 62690 MACOUPIN <b>CONTACT:</b> DON SAWYER <b>SOURCE:</b> IL EPA	<b>REV:</b> 7/20/12 <b>ID1:</b> 1171105009-890305 <b>ID2:</b> 890305 <b>STATUS:</b> ACTIVE <b>PHONE:</b> 4052702005
--	---

<b>DATE:</b> 12/19/1994	<b>DESCRIPTION:</b>	CORRECTIVE ACTION PLAN RECEIVED
<b>DATE:</b> 1/18/1995	<b>DESCRIPTION:</b>	APPROVED PLAN LETTER SENT
<b>DATE:</b> 1/29/1996	<b>DESCRIPTION:</b>	CORRECTIVE ACTION PLAN RECEIVED
<b>DATE:</b> 9/17/2001	<b>DESCRIPTION:</b>	GROUNDWATER MONITORING REPORT RECEIVED
<b>DATE:</b> 4/13/2009	<b>DESCRIPTION:</b>	FREE PRODUCT REPORT RECEIVED
<b>DATE:</b> 3/9/2006	<b>DESCRIPTION:</b>	MISCELLANEOUS CORRESPONDENCE RECEIVED

**TITLE XVI INFORMATION**

**ENGINEERING CONTROLS**

<b>BARRIER STRUCTURE:</b>	0	<b>BARRIER PAVEMENT:</b>	0
<b>BARRIER SOIL:</b>	0	<b>BARRIER OTHER:</b>	0
<b>BARRIER OTHER DESC:</b>			

**INSTITUTIONAL CONTROLS**

<b>GW USE:</b>	0	<b>INDUST COM:</b>	0
<b>ORDINANCE:</b>	0	<b>WORKER:</b>	0
<b>OTHER:</b>	0		
<b>OTHER DESC:</b>			

**ENVIRONMENTAL LAND USE CONTROLS**

<b>GW USE:</b>	0	<b>LAND USE:</b>	0
<b>ENG BARRIER:</b>	0	<b>WORKER CAUTION:</b>	0
<b>SOIL HANDLING:</b>	0	<b>OTHER:</b>	0
<b>OTHER DESC:</b>			

<b>HWY AUTH AGREEMENT:</b>	0
<b>AGREEMENT DESC:</b>	0

**Environmental FirstSearch  
Site Detail Report**

**Target Property:** HSR TIER 2  
AUBURN IL 62615

**JOB:** 11104-C

UST

---

**SEARCH ID:** 73      **DIST/DIR:** 0.18 SE      **ELEVATION:** 624      **MAP ID:** 61

---

**NAME:** HUCKS 174  
**ADDRESS:** 505 N BROAD ST  
CARLINVILLE IL 62626

**REV:** 9/1/12  
**ID1:** 5021635  
**ID2:**  
**STATUS:** CLOSED  
**PHONE:**

**CONTACT:**  
**SOURCE:** IL FMO

**SITE INFORMATION**

*THIS SITE IS PART OF THE OFFICE OF THE ILLINIOS STATE FIRE MARSHAL S UNDERGROUND STORAGE TANKS DATABASE*

**TOTAL NUMBER OF TANKS:** 2

**OWNER:** MARTIN and BAYLEY, INC.  
1311 A. W. MAIN STREET  
CARMIL IL 62821

**FACILITY TYPE:** NONE  
**GREEN TAG DECAL:**  
**GREEN TAG ISSUED:**  
**GREEN TAG EXPIRED:**  
**SSP INSPECT DATE:**  
**SSP EXPIRATION DATE:**

**TANK INFORMATION:**

<b>TANK NUMBER:</b>	1	<b>CAPACITY:</b>	10000
<b>SUBSTANCE:</b>	GASOLINE	<b>STATUS:</b>	REMOVED
<b>LAST USED:</b>		<b>RED TAG:</b>	
<b>OSFM FIRST NOTIFIED:</b>	5/5/1986		

<b>TANK NUMBER:</b>	2	<b>CAPACITY:</b>	10000
<b>SUBSTANCE:</b>	GASOLINE	<b>STATUS:</b>	REMOVED
<b>LAST USED:</b>		<b>RED TAG:</b>	
<b>OSFM FIRST NOTIFIED:</b>	5/5/1986		



**Environmental FirstSearch  
Site Detail Report**

**Target Property:** HSR TIER 2  
AUBURN IL 62615

**JOB:** 11104-C

UST

**SEARCH ID:** 64      **DIST/DIR:** 0.19 NW      **ELEVATION:** 671      **MAP ID:** 62

<b>NAME:</b> WHITWORTHS STATION	<b>REV:</b> 6/17/08
<b>ADDRESS:</b> 3RD and CENTER ST GIRARD IL MACOUPIN	<b>ID1:</b> 5013567
<b>CONTACT:</b>	<b>ID2:</b>
<b>SOURCE:</b> IL FMO	<b>STATUS:</b> MERGED
	<b>PHONE:</b>

**SITE INFORMATION**

**TOTAL NUMBER OF TANKS:** 3

**OWNER:** GIRARD HOME OIL CO  
GIRARD IL 62640

**1998 DECAL:** NONE  
**ENFORCE. ORDER:** N  
**FEES OWED:** N

**PERMIT NUMBER**

**EXPIRATION DATE**

**TANK INFORMATION:**

<b>TANK NUMBER:</b> 1	<b>CAPACITY:</b> 1500
<b>SUBSTANCE:</b> GASOLINE	<b>STATUS:</b> TEMPORARILY OUT OF USE
<b>AGE:</b> 39	<b>LAST USED:</b>
<b>RED TAG:</b> N	
<b>TANK NUMBER:</b> 2	<b>CAPACITY:</b> 1000
<b>SUBSTANCE:</b> GASOLINE	<b>STATUS:</b> TEMPORARILY OUT OF USE
<b>AGE:</b> 39	<b>LAST USED:</b>
<b>RED TAG:</b> N	
<b>TANK NUMBER:</b> 3	<b>CAPACITY:</b> 1000
<b>SUBSTANCE:</b> DIESEL FUEL	<b>STATUS:</b> TEMPORARILY OUT OF USE
<b>AGE:</b> 103	<b>LAST USED:</b>
<b>RED TAG:</b> N	

**Environmental FirstSearch  
Site Detail Report**

**Target Property:** HSR TIER 2  
AUBURN IL 62615

**JOB:** 11104-C

LUST

**SEARCH ID:** 95      **DIST/DIR:** 0.19 NW      **ELEVATION:** 671      **MAP ID:** 62

**NAME:** SLIGHTOM, GERALD  
**ADDRESS:** 3RD and CENTER ST  
GIRARD IL 62640  
MACOUPIN  
**CONTACT:**  
**SOURCE:** IL EPA

**REV:** 7/20/12  
**ID1:** 1170455005-912456  
**ID2:** 912456  
**STATUS:** ACTIVE  
**PHONE:** 2176272841

**THIS SITE IS PART OF THE LEAKING UNDERGROUND STORAGE TANK INCIDENT TRACKING DATABASE**

**SITE INFORMATION**

**DATE REPORTED:** 8/30/1991  
**IEMA NUMBER:** 912456

**CONTENTS/PRODUCT**

**GASOLINE:** -1  
**UNLEADED GASOLINE:** 0  
**DIESEL FUEL:** 0  
**FUEL OIL:** 0  
**JET FUEL:** 0  
**USED/WASTE OIL:** -1  
**NON-PETROLEUM PRODUCT:** 0  
**PETROLEUM:** 0

**NON-LUST LETTER SENT:**  
**SEC 57.5G LETTER SENT:**  
**NFR LETTER SENT:**  
**SITE CLASSIFICATION:**  
**IEPA PROJECT MANAGER:** PUTRICH

**IEPA CORRESPONDENCE**

<b>DATE:</b> 9/5/1991	<b>DESCRIPTION:</b> NOTICE OF RELEASE LETTER SENT
<b>DATE:</b> 12/15/1993	<b>DESCRIPTION:</b> REVIEW LETTER SENT
<b>DATE:</b> 9/17/2003	<b>DESCRIPTION:</b> REVIEW LETTER SENT
<b>DATE:</b> 8/25/2003	<b>DESCRIPTION:</b> MISCELLANEOUS CORRESPONDENCE RECEIVED
<b>DATE:</b> 3/12/2008	<b>DESCRIPTION:</b> 45 DAY SELECTION RECEIVED LETTER SENT
<b>DATE:</b> 2/22/2008	<b>DESCRIPTION:</b> ELECTNEW O
<b>DATE:</b> 3/3/2008	<b>DESCRIPTION:</b> OWNERACC

**TITLE XVI INFORMATION**

**DOCUMENT:** SIPSTAGE3  
**RECEIVED:** 3/4/2009  
**RESPONSE DUE:** 7/2/2009  
**RESPONSE MAILED:** 3/25/2009  
**RESPONSE TYPE:** APR

**DOCUMENT:** STAGE3BUD  
**RECEIVED:** 7/2/2009

- Continued on next page -

## Environmental FirstSearch Site Detail Report

**Target Property:** HSR TIER 2  
AUBURN IL 62615

**JOB:** 11104-C

### LUST

**SEARCH ID:** 95      **DIST/DIR:** 0.19 NW      **ELEVATION:** 671      **MAP ID:** 62

**NAME:** SLIGHTOM, GERALD  
**ADDRESS:** 3RD and CENTER ST  
GIRARD IL 62640  
MACOUPIN

**REV:** 7/20/12  
**ID1:** 1170455005-912456  
**ID2:** 912456  
**STATUS:** ACTIVE  
**PHONE:** 2176272841

**CONTACT:**  
**SOURCE:** IL EPA

**RESPONSE DUE:** 10/30/2009  
**RESPONSE MAILED:** 7/24/2009  
**RESPONSE TYPE:** MOD

**DOCUMENT:** SIPSTAGE3  
**RECEIVED:** 11/5/2009  
**RESPONSE DUE:** 3/5/2010  
**RESPONSE MAILED:** 11/25/2009  
**RESPONSE TYPE:** APR

**DOCUMENT:** STG3ACTUAL  
**RECEIVED:** 6/11/2010  
**RESPONSE DUE:** 10/9/2010  
**RESPONSE MAILED:** 7/8/2010  
**RESPONSE TYPE:** APR

**DOCUMENT:** STAGE3BUD  
**RECEIVED:** 3/4/2009  
**RESPONSE DUE:** 7/2/2009  
**RESPONSE MAILED:** 3/25/2009  
**RESPONSE TYPE:** APR

**DOCUMENT:** STG1ACTUAL  
**RECEIVED:** 8/27/2008  
**RESPONSE DUE:** 12/25/2008  
**RESPONSE MAILED:** 10/1/2008  
**RESPONSE TYPE:** APR

**DOCUMENT:** STAGE3BUD  
**RECEIVED:** 11/5/2009  
**RESPONSE DUE:** 3/5/2010  
**RESPONSE MAILED:** 11/25/2009  
**RESPONSE TYPE:** APR

**DOCUMENT:** SIPSTAGE1  
**RECEIVED:** 2/22/2008  
**RESPONSE DUE:** 6/21/2008  
**RESPONSE MAILED:** 3/12/2008  
**RESPONSE TYPE:** APR

**DOCUMENT:** STAGE1BUD  
**RECEIVED:** 2/22/2008  
**RESPONSE DUE:** 6/21/2008  
**RESPONSE MAILED:** 3/12/2008  
**RESPONSE TYPE:** APR

**DOCUMENT:** SIPSTAGE3  
**RECEIVED:** 7/2/2009  
**RESPONSE DUE:** 10/30/2009  
**RESPONSE MAILED:** 7/24/2009  
**RESPONSE TYPE:** APR

**DOCUMENT:** STAGE3BUD

- Continued on next page -

**Environmental FirstSearch  
Site Detail Report**

**Target Property:** HSR TIER 2  
AUBURN IL 62615

**JOB:** 11104-C

LUST

**SEARCH ID:** 95      **DIST/DIR:** 0.19 NW      **ELEVATION:** 671      **MAP ID:** 62

**NAME:** SLIGHTOM, GERALD  
**ADDRESS:** 3RD and CENTER ST  
GIRARD IL 62640  
MACOUPIN  
**CONTACT:**  
**SOURCE:** IL EPA

**REV:** 7/20/12  
**ID1:** 1170455005-912456  
**ID2:** 912456  
**STATUS:** ACTIVE  
**PHONE:** 2176272841

**RECEIVED:** 8/27/2008  
**RESPONSE DUE:** 12/25/2008  
**RESPONSE MAILED:** 10/1/2008  
**RESPONSE TYPE:** MOD

**DOCUMENT:** SIPSTAGE3  
**RECEIVED:** 8/27/2008  
**RESPONSE DUE:** 12/25/2008  
**RESPONSE MAILED:** 10/1/2008  
**RESPONSE TYPE:** MOD

**DOCUMENT:** SITE INVESTIGATION COMPLETION REPORT  
**RECEIVED:** 6/11/2010  
**RESPONSE DUE:** 10/9/2010  
**RESPONSE MAILED:** 7/8/2010  
**RESPONSE TYPE:** MOD

**ENGINEERING CONTROLS**

<b>BARRIER STRUCTURE:</b>	0	<b>BARRIER PAVEMENT:</b>	0
<b>BARRIER SOIL:</b>	0	<b>BARRIER OTHER:</b>	0
<b>BARRIER OTHER DESC:</b>			

**INSTITUTIONAL CONTROLS**

<b>GW USE:</b>	0	<b>INDUST COM:</b>	0
<b>ORDINANCE:</b>	0	<b>WORKER:</b>	0
<b>OTHER:</b>	0		
<b>OTHER DESC:</b>			

**ENVIRONMENTAL LAND USE CONTROLS**

<b>GW USE:</b>	0	<b>LAND USE:</b>	0
<b>ENG BARRIER:</b>	0	<b>WORKER CAUTION:</b>	0
<b>SOIL HANDLING:</b>	0	<b>OTHER:</b>	0
<b>OTHER DESC:</b>			

**HWY AUTH AGREEMENT:** 0  
**AGREEMENT DESC:** 0

**Environmental FirstSearch**  
**Site Detail Report**

**Target Property:** HSR TIER 2  
AUBURN IL 62615

**JOB:** 11104-C

UST

**SEARCH ID:** 62      **DIST/DIR:** 0.19 NW      **ELEVATION:** 671      **MAP ID:** 62

<p><b>NAME:</b> ROBINSON SERVICE STATION <b>ADDRESS:</b> 3RD and CENTER ST GIRARD IL 62640 MACOUPIN <b>CONTACT:</b> <b>SOURCE:</b> IL FMO</p>	<p><b>REV:</b> 9/1/12 <b>ID1:</b> 5025513 <b>ID2:</b> <b>STATUS:</b> CLOSED <b>PHONE:</b></p>
---	---

**SITE INFORMATION**

*THIS SITE IS PART OF THE OFFICE OF THE ILLINIOS STATE FIRE MARSHAL S UNDERGROUND STORAGE TANKS DATABASE*

**TOTAL NUMBER OF TANKS:** 5

**OWNER:** ESTATE OF GERALD D. SLIGHTOM  
P.O. BOX 290 C/O BILL NICHELSON, ATTORNEY AT LAW  
VIRDEN IL 62690

**FACILITY TYPE:** SELF-SERVICE STATION

**GREEN TAG DECAL:**  
**GREEN TAG ISSUED:**  
**GREEN TAG EXPIRED:**  
**SSP INSPECT DATE:**  
**SSP EXPIRATION DATE:**

**TANK INFORMATION:**

<b>TANK NUMBER:</b> 1	<b>CAPACITY:</b> 2000
<b>SUBSTANCE:</b> GASOLINE	<b>STATUS:</b> REMOVED
<b>LAST USED:</b> 6/20/1990	<b>RED TAG:</b>
<b>OSFM FIRST NOTIFIED:</b> 4/18/1990	

<b>TANK NUMBER:</b> 2	<b>CAPACITY:</b> 4000
<b>SUBSTANCE:</b> GASOLINE	<b>STATUS:</b> REMOVED
<b>LAST USED:</b> 6/20/1990	<b>RED TAG:</b>
<b>OSFM FIRST NOTIFIED:</b> 4/18/1990	

<b>TANK NUMBER:</b> 3	<b>CAPACITY:</b> 4000
<b>SUBSTANCE:</b> GASOLINE	<b>STATUS:</b> REMOVED
<b>LAST USED:</b> 6/20/1990	<b>RED TAG:</b>
<b>OSFM FIRST NOTIFIED:</b> 4/18/1990	

<b>TANK NUMBER:</b> 4	<b>CAPACITY:</b> 560
<b>SUBSTANCE:</b> HEATING OIL	<b>STATUS:</b> EXEMPT FROM REGISTRATION
<b>LAST USED:</b> 6/20/1990	<b>RED TAG:</b>
<b>OSFM FIRST NOTIFIED:</b> 4/18/1990	

<b>TANK NUMBER:</b> 5	<b>CAPACITY:</b> 560
<b>SUBSTANCE:</b> USED OIL	<b>STATUS:</b> REMOVED
<b>LAST USED:</b> 6/20/1990	<b>RED TAG:</b>
<b>OSFM FIRST NOTIFIED:</b> 4/18/1990	

**Environmental FirstSearch  
Site Detail Report**

**Target Property:** HSR TIER 2  
AUBURN IL 62615

**JOB:** 11104-C

UST

**SEARCH ID:** 77      **DIST/DIR:** 0.19 SE      **ELEVATION:** 624      **MAP ID:** 63

**NAME:** MACOUPIN SERVICE COMPANY  
**ADDRESS:** NORTH BROAD and NICHOLAS ST  
CARLINVILLE IL 62626

**REV:** 9/1/12  
**ID1:** 5023932  
**ID2:**  
**STATUS:** ACTIVE  
**PHONE:**

**CONTACT:**  
**SOURCE:** IL FMO

**SITE INFORMATION**

*THIS SITE IS PART OF THE OFFICE OF THE ILLINIOS STATE FIRE MARSHAL S UNDERGROUND STORAGE TANKS DATABASE*

**TOTAL NUMBER OF TANKS:** 5

**OWNER:** M and M SERVICE COMPANY  
P.O. BOX 500  
CARLINVILLE IL 62626

**FACILITY TYPE:** SELF-SERVICE STATION  
**GREEN TAG DECAL:** N002185  
**GREEN TAG ISSUED:** 8/31/2012  
**GREEN TAG EXPIRED:** 12/31/2014  
**SSP INSPECT DATE:** 6/28/2012

**TANK INFORMATION:**

<b>TANK NUMBER:</b>	1	<b>CAPACITY:</b>	10000
<b>SUBSTANCE:</b>	GASOLINE	<b>STATUS:</b>	CURRENTLY IN USE
<b>LAST USED:</b>		<b>RED TAG:</b>	
<b>OSFM FIRST NOTIFIED:</b>	11/1/1986		

<b>TANK NUMBER:</b>	2	<b>CAPACITY:</b>	10000
<b>SUBSTANCE:</b>	GASOLINE	<b>STATUS:</b>	CURRENTLY IN USE
<b>LAST USED:</b>		<b>RED TAG:</b>	
<b>OSFM FIRST NOTIFIED:</b>	11/1/1986		

<b>TANK NUMBER:</b>	3	<b>CAPACITY:</b>	10000
<b>SUBSTANCE:</b>	DIESEL FUEL	<b>STATUS:</b>	CURRENTLY IN USE
<b>LAST USED:</b>		<b>RED TAG:</b>	
<b>OSFM FIRST NOTIFIED:</b>	11/1/1986		

<b>TANK NUMBER:</b>	4	<b>CAPACITY:</b>	8000
<b>SUBSTANCE:</b>	GASOLINE	<b>STATUS:</b>	CURRENTLY IN USE
<b>LAST USED:</b>		<b>RED TAG:</b>	
<b>OSFM FIRST NOTIFIED:</b>	11/1/1986		

<b>TANK NUMBER:</b>	5	<b>CAPACITY:</b>	8000
<b>SUBSTANCE:</b>	GASOLINE	<b>STATUS:</b>	CURRENTLY IN USE
<b>LAST USED:</b>		<b>RED TAG:</b>	
<b>OSFM FIRST NOTIFIED:</b>	11/1/1986		

## Environmental FirstSearch Site Detail Report

**Target Property:** HSR TIER 2  
AUBURN IL 62615

**JOB:** 11104-C

### LUST

**SEARCH ID:** 104      **DIST/DIR:** 0.19 SE      **ELEVATION:** 624      **MAP ID:** 63

<p><b>NAME:</b> MARTIN and BAYLEY <b>ADDRESS:</b> BROAD and NICHOLAS RD CARLINVILLE IL 62626</p> <p><b>CONTACT:</b> MARK BAILEY <b>SOURCE:</b> IL EPA</p>	<p><b>REV:</b> 7/20/12 <b>ID1:</b> 1170155023-913180 <b>ID2:</b> 913180 <b>STATUS:</b> ACTIVE <b>PHONE:</b> 6183822334</p>
---	--

**THIS SITE IS PART OF THE LEAKING UNDERGROUND STORAGE TANK INCIDENT TRACKING DATABASE**

**SITE INFORMATION**

**DATE REPORTED:** 11/5/1991  
**IEMA NUMBER:** 913180

**CONTENTS/PRODUCT**

<b>GASOLINE:</b>	-1
<b>UNLEADED GASOLINE:</b>	0
<b>DIESEL FUEL:</b>	0
<b>FUEL OIL:</b>	0
<b>JET FUEL:</b>	0
<b>USED/WASTE OIL:</b>	0
<b>NON-PETROLEUM PRODUCT:</b>	0
<b>PETROLEUM:</b>	0

**NON-LUST LETTER SENT:**  
**SEC 57.5G LETTER SENT:**  
**NFR LETTER SENT:**  
**SITE CLASSIFICATION:**  
**IEPA PROJECT MANAGER:** FRIEDEL

**IEPA CORRESPONDENCE**

<b>DATE:</b> 9/16/2002	<b>DESCRIPTION:</b>	REVIEW LETTER SENT
<b>DATE:</b> 7/5/1994	<b>DESCRIPTION:</b>	REVIEW LETTER SENT
<b>DATE:</b> 5/22/2001	<b>DESCRIPTION:</b>	CORRECTIVE ACTION PLAN RECEIVED
<b>DATE:</b> 12/8/1994	<b>DESCRIPTION:</b>	REVIEW LETTER SENT
<b>DATE:</b> 4/1/2005	<b>DESCRIPTION:</b>	DENIAL LETTER SENT
<b>DATE:</b> 3/31/2011	<b>DESCRIPTION:</b>	MISCELLANEOUS CORRESPONDENCE RECEIVED
<b>DATE:</b> 1/13/2005	<b>DESCRIPTION:</b>	CORRECTIVE ACTION COMPLETION REPORT RECEIVED
<b>DATE:</b> 1/13/2005	<b>DESCRIPTION:</b>	PROFESSIONAL ENGINEER CERTIFICATION RECEIVED
<b>DATE:</b> 5/27/1994	<b>DESCRIPTION:</b>	REVIEW LETTER SENT
<b>DATE:</b> 3/18/1992	<b>DESCRIPTION:</b>	RESPONSE LETTER RECEIVED
<b>DATE:</b> 7/16/2002	<b>DESCRIPTION:</b>	CORRECTIVE ACTION PLAN RECEIVED
<b>DATE:</b> 6/2/1992	<b>DESCRIPTION:</b>	REVIEW LETTER SENT
<b>DATE:</b> 6/18/2001	<b>DESCRIPTION:</b>	REVIEW LETTER SENT

- Continued on next page -

**Environmental FirstSearch  
Site Detail Report**

**Target Property:** HSR TIER 2  
AUBURN IL 62615

**JOB:** 11104-C

LUST

**SEARCH ID:** 104      **DIST/DIR:** 0.19 SE      **ELEVATION:** 624      **MAP ID:** 63

<b>NAME:</b> MARTIN and BAYLEY	<b>REV:</b> 7/20/12
<b>ADDRESS:</b> BROAD and NICHOLAS RD CARLINVILLE IL 62626	<b>ID1:</b> 1170155023-913180
	<b>ID2:</b> 913180
	<b>STATUS:</b> ACTIVE
<b>CONTACT:</b> MARK BAILEY	<b>PHONE:</b> 6183822334
<b>SOURCE:</b> IL EPA	

<b>DATE:</b> 5/3/1995	<b>DESCRIPTION:</b> REVIEW LETTER SENT
<b>DATE:</b> 11/3/1993	<b>DESCRIPTION:</b> REVIEW LETTER SENT
<b>DATE:</b> 11/13/1991	<b>DESCRIPTION:</b> NOTICE OF RELEASE LETTER SENT

**TITLE XVI INFORMATION**

<b>DOCUMENT:</b>	CORRECTIVE ACTION PLAN
<b>RECEIVED:</b>	5/11/2012
<b>RESPONSE DUE:</b>	9/8/2012
<b>RESPONSE MAILED:</b>	
<b>RESPONSE TYPE:</b>	

<b>DOCUMENT:</b>	CORRECTIVE ACTION PLAN BUDGET
<b>RECEIVED:</b>	5/11/2012
<b>RESPONSE DUE:</b>	9/8/2012
<b>RESPONSE MAILED:</b>	
<b>RESPONSE TYPE:</b>	

**ENGINEERING CONTROLS**

<b>BARRIER STRUCTURE:</b> 0	<b>BARRIER PAVEMENT:</b> 0
<b>BARRIER SOIL:</b> 0	<b>BARRIER OTHER:</b> 0
<b>BARRIER OTHER DESC:</b>	

**INSTITUTIONAL CONTROLS**

<b>GW USE:</b> 0	<b>INDUST COM:</b> 0
<b>ORDINANCE:</b> 0	<b>WORKER:</b> 0
<b>OTHER:</b> 0	
<b>OTHER DESC:</b>	

**ENVIRONMENTAL LAND USE CONTROLS**

<b>GW USE:</b> 0	<b>LAND USE:</b> 0
<b>ENG BARRIER:</b> 0	<b>WORKER CAUTION:</b> 0
<b>SOIL HANDLING:</b> 0	<b>OTHER:</b> 0
<b>OTHER DESC:</b>	

<b>HWY AUTH AGREEMENT:</b> 0	
<b>AGREEMENT DESC:</b> 0	



**Environmental FirstSearch  
Site Detail Report**

**Target Property:** HSR TIER 2  
AUBURN IL 62615

**JOB:** 11104-C

RCRANLR

**SEARCH ID:** 29      **DIST/DIR:** 0.22 NW      **ELEVATION:** 671      **MAP ID:** 64

<b>NAME:</b> RIEGOR JM AND ASSOC <b>ADDRESS:</b> 621 S CHURCH ST VIRDEN IL 62690 MACOUPIN <b>CONTACT:</b> <b>SOURCE:</b> EPA	<b>REV:</b> 7/10/12 <b>ID1:</b> ILLD984783647 <b>ID2:</b> <b>STATUS:</b> NLR <b>PHONE:</b>
---	--

**SITE INFORMATION**

**CONTACT INFORMATION:** RICK SNELL  
621 S CHURCH  
VIRDEN IL 62690

**PHONE:** 2178549785

**OWNER NAME:** RIEGOR  
**OWNER TYPE:** P-PRIVATE  
**OPERATOR:**  
**OPERATOR TYPE:**  
**MAILING ADDRESS:** 621 S CHURCH  
 VIRDEN, IL 62690

**UNIVERSE INFORMATION:**

**RECEIVED DATE:** 08/09/2002

**SUBJECT TO CORRECTIVE ACTION (SUBJCA)**

<b>SUBJCA:</b>	N - NO
<b>SUBJCA TSD 3004:</b>	N - NO
<b>SUBJCA NON TSD:</b>	N - NO
<b>SIGNIFICANT NON-COMPLIANCE(SNC):</b>	N - NO
<b>BEGINNING OF THE YEAR SNC:</b>	
<b>PERMIT WORKLOAD:</b>	----
<b>CLOSURE WORKLOAD:</b>	----
<b>POST CLOSURE WORKLOAD:</b>	----
<b>PERMITTING /CLOSURE/POST-CLOSURE PROGRESS:</b>	----
<b>CORRECTIVE ACTION WORKLOAD:</b>	N - NO
<b>GENERATOR STATUS:</b>	N

<b>INSTITUTIONAL CONTROL:</b> N-NO <b>HUMAN EXPOSURE:</b> N-NO <b>LAND TYPE:</b> <b>TRANS FACILITY:</b> N  <b>IMPORTER ACTIVITY:</b> N - NO <b>TRANS ACTIVITY:</b> N - NO <b>RECYCLER ACTIVITY:</b> N - NO <b>FURNACE EXEMPTION:</b> N - NO <b>REC WASTE FROM OFF SITE:</b> N - NO <b>USED OIL TRANS:</b> N - NO <b>USED OIL REFINER:</b> N - NO <b>UO FUEL MARKETER TO BURNER:</b> N	<b>ENGINEERING CONTROL:</b> N <b>GW CONTROLS:</b> N- NO <b>SHORT TERM GEN:</b> N <b>REC WASTE FROM OFF SITE:</b> N  <b>MIXED WASTE GEN:</b> N - NO <b>TSD ACTIVITY:</b> N - NO <b>ONSITE BURNER EXEMPT:</b> N - NO <b>UNDER INJECT ACTIVITY:</b> N - NO <b>UNIV WASTE DEST FAC:</b> N <b>USED OIL PROCESSOR:</b> N - NO <b>USED OIL FUEL BURNER:</b> N - NO <b>USED OIL SPEC MARKETER:</b> N - NO
---	---

**NAIC INFORMATION**

- Continued on next page -

## Environmental FirstSearch Site Detail Report

**Target Property:** HSR TIER 2  
AUBURN IL 62615

**JOB:** 11104-C

RCRANLR

**SEARCH ID:** 29      **DIST/DIR:** 0.22 NW      **ELEVATION:** 671      **MAP ID:** 64

<p><b>NAME:</b> RIEGOR JM AND ASSOC <b>ADDRESS:</b> 621 S CHURCH ST VIRDEN IL 62690 MACOUPIN <b>CONTACT:</b> <b>SOURCE:</b> EPA</p>	<p><b>REV:</b> 7/10/12 <b>ID1:</b> ILD984783647 <b>ID2:</b> <b>STATUS:</b> NLR <b>PHONE:</b></p>
---	--

**ENFORCEMENT INFORMATION:**

**AGENCY:** STATE      **DATE:** 90/28/1990  
**TYPE:** VIOLATION NOTICE (VN)

**VIOLATION INFORMATION:**

**VIOLATION NUMBER:** 1      **RESPONSIBLE:** S - STATE  
**DETERMINED:** 90/02/1990      **DETERMINED BY:** S - STATE  
**CITATION:**      **RESOLVED:** 91/16/1991  
**TYPE:** TSD - GENERAL

**VIOLATION NUMBER:** 2      **RESPONSIBLE:** S - STATE  
**DETERMINED:** 90/02/1990      **DETERMINED BY:** S - STATE  
**CITATION:**      **RESOLVED:** 91/16/1991  
**TYPE:** TSD - GENERAL

**VIOLATION NUMBER:** 3      **RESPONSIBLE:** S - STATE  
**DETERMINED:** 90/02/1990      **DETERMINED BY:** S - STATE  
**CITATION:**      **RESOLVED:** 91/16/1991  
**TYPE:** GENERATORS - GENERAL

**VIOLATION NUMBER:** 4      **RESPONSIBLE:** S - STATE  
**DETERMINED:** 90/02/1990      **DETERMINED BY:** S - STATE  
**CITATION:**      **RESOLVED:** 91/16/1991  
**TYPE:** GENERATORS - PRE-TRANSPORT

**VIOLATION NUMBER:** 5      **RESPONSIBLE:** S - STATE  
**DETERMINED:** 90/02/1990      **DETERMINED BY:** S - STATE  
**CITATION:**      **RESOLVED:** 91/16/1991  
**TYPE:** GENERATORS - PRE-TRANSPORT

**VIOLATION NUMBER:** 6      **RESPONSIBLE:** S - STATE  
**DETERMINED:** 90/02/1990      **DETERMINED BY:** S - STATE  
**CITATION:**      **RESOLVED:** 91/16/1991  
**TYPE:** TSD - GENERAL FACILITY STANDARDS

**VIOLATION NUMBER:** 7      **RESPONSIBLE:** S - STATE  
**DETERMINED:** 90/02/1990      **DETERMINED BY:** S - STATE  
**CITATION:**      **RESOLVED:** 91/16/1991  
**TYPE:** TSD - GENERAL FACILITY STANDARDS

**VIOLATION NUMBER:** 8      **RESPONSIBLE:** S - STATE  
**DETERMINED:** 90/02/1990      **DETERMINED BY:** S - STATE  
**CITATION:**      **RESOLVED:** 91/16/1991  
**TYPE:** TSD - GENERAL FACILITY STANDARDS

**VIOLATION NUMBER:** 9      **RESPONSIBLE:** S - STATE  
**DETERMINED:** 90/02/1990      **DETERMINED BY:** S - STATE

- Continued on next page -

## *Environmental FirstSearch*

### *Site Detail Report*

**Target Property:** HSR TIER 2  
AUBURN IL 62615

**JOB:** 11104-C

RCRANLR

**SEARCH ID:** 29      **DIST/DIR:** 0.22 NW      **ELEVATION:** 671      **MAP ID:** 64

<b>NAME:</b> RIEGOR JM AND ASSOC	<b>REV:</b> 7/10/12
<b>ADDRESS:</b> 621 S CHURCH ST	<b>ID1:</b> ILD984783647
VIRDEN IL 62690	<b>ID2:</b>
MACOUPIN	<b>STATUS:</b> NLR
<b>CONTACT:</b>	<b>PHONE:</b>
<b>SOURCE:</b> EPA	

**CITATION:** **RESOLVED:** 91/16/1991  
**TYPE:** TSD - GENERAL FACILITY STANDARDS

<b>VIOLATION NUMBER:</b> 10	<b>RESPONSIBLE:</b> S - STATE	
<b>DETERMINED:</b> 90/02/1990	<b>DETERMINED BY:</b> S - STATE	
<b>CITATION:</b>	<b>RESOLVED:</b> 91/16/1991	
<b>TYPE:</b> TSD - GENERAL FACILITY STANDARDS		

<b>VIOLATION NUMBER:</b> 11	<b>RESPONSIBLE:</b> S - STATE	
<b>DETERMINED:</b> 90/02/1990	<b>DETERMINED BY:</b> S - STATE	
<b>CITATION:</b>	<b>RESOLVED:</b> 91/16/1991	
<b>TYPE:</b> TSD - GENERAL FACILITY STANDARDS		

<b>VIOLATION NUMBER:</b> 12	<b>RESPONSIBLE:</b> S - STATE	
<b>DETERMINED:</b> 90/02/1990	<b>DETERMINED BY:</b> S - STATE	
<b>CITATION:</b>	<b>RESOLVED:</b> 91/16/1991	
<b>TYPE:</b> TSD - GENERAL FACILITY STANDARDS		

<b>VIOLATION NUMBER:</b> 13	<b>RESPONSIBLE:</b> S - STATE	
<b>DETERMINED:</b> 90/02/1990	<b>DETERMINED BY:</b> S - STATE	
<b>CITATION:</b>	<b>RESOLVED:</b> 91/16/1991	
<b>TYPE:</b> TSD - PREPAREDNESS AND PREVENTION		

<b>VIOLATION NUMBER:</b> 14	<b>RESPONSIBLE:</b> S - STATE	
<b>DETERMINED:</b> 90/02/1990	<b>DETERMINED BY:</b> S - STATE	
<b>CITATION:</b>	<b>RESOLVED:</b> 91/16/1991	
<b>TYPE:</b> TSD - PREPAREDNESS AND PREVENTION		

<b>VIOLATION NUMBER:</b> 15	<b>RESPONSIBLE:</b> S - STATE	
<b>DETERMINED:</b> 90/02/1990	<b>DETERMINED BY:</b> S - STATE	
<b>CITATION:</b>	<b>RESOLVED:</b> 91/16/1991	
<b>TYPE:</b> TSD - CONTINGENCY PLAN AND EMERGENCY PROCEDURES		

<b>VIOLATION NUMBER:</b> 16	<b>RESPONSIBLE:</b> S - STATE	
<b>DETERMINED:</b> 90/02/1990	<b>DETERMINED BY:</b> S - STATE	
<b>CITATION:</b>	<b>RESOLVED:</b> 91/16/1991	
<b>TYPE:</b> TSD - CONTINGENCY PLAN AND EMERGENCY PROCEDURES		

<b>VIOLATION NUMBER:</b> 17	<b>RESPONSIBLE:</b> S - STATE	
<b>DETERMINED:</b> 90/02/1990	<b>DETERMINED BY:</b> S - STATE	
<b>CITATION:</b>	<b>RESOLVED:</b> 91/16/1991	
<b>TYPE:</b> TSD - GENERAL FACILITY STANDARDS		

<b>VIOLATION NUMBER:</b> 18	<b>RESPONSIBLE:</b> S - STATE	
<b>DETERMINED:</b> 90/02/1990	<b>DETERMINED BY:</b> S - STATE	
<b>CITATION:</b>	<b>RESOLVED:</b> 91/16/1991	
<b>TYPE:</b> TSD - GENERAL FACILITY STANDARDS		

<b>VIOLATION NUMBER:</b> 19	<b>RESPONSIBLE:</b> S - STATE	
<b>DETERMINED:</b> 90/02/1990	<b>DETERMINED BY:</b> S - STATE	
<b>CITATION:</b>	<b>RESOLVED:</b> 91/16/1991	
<b>TYPE:</b> TSD - CLOSURE/POST-CLOSURE		

- Continued on next page -

## Environmental FirstSearch Site Detail Report

**Target Property:** HSR TIER 2  
AUBURN IL 62615

**JOB:** 11104-C

RCRANLR

**SEARCH ID:** 29      **DIST/DIR:** 0.22 NW      **ELEVATION:** 671      **MAP ID:** 64

<b>NAME:</b> RIEGOR JM AND ASSOC	<b>REV:</b> 7/10/12
<b>ADDRESS:</b> 621 S CHURCH ST VIRDEN IL 62690 MACOUPIN	<b>ID1:</b> ILLD984783647
<b>CONTACT:</b>	<b>ID2:</b>
<b>SOURCE:</b> EPA	<b>STATUS:</b> NLR
	<b>PHONE:</b>

<b>VIOLATION NUMBER:</b>	20	<b>RESPONSIBLE:</b>	S - STATE
<b>DETERMINED:</b>	90/02/1990	<b>DETERMINED BY:</b>	S - STATE
<b>CITATION:</b>		<b>RESOLVED:</b>	91/16/1991
<b>TYPE:</b>	TSD - FINANCIAL REQUIREMENTS		

<b>VIOLATION NUMBER:</b>	21	<b>RESPONSIBLE:</b>	S - STATE
<b>DETERMINED:</b>	90/02/1990	<b>DETERMINED BY:</b>	S - STATE
<b>CITATION:</b>		<b>RESOLVED:</b>	91/16/1991
<b>TYPE:</b>	TSD - CONTAINER USE AND MANAGEMENT		

<b>VIOLATION NUMBER:</b>	22	<b>RESPONSIBLE:</b>	S - STATE
<b>DETERMINED:</b>	90/02/1990	<b>DETERMINED BY:</b>	S - STATE
<b>CITATION:</b>		<b>RESOLVED:</b>	91/16/1991
<b>TYPE:</b>	LDR - GENERAL		

<b>VIOLATION NUMBER:</b>	23	<b>RESPONSIBLE:</b>	S - STATE
<b>DETERMINED:</b>	90/02/1990	<b>DETERMINED BY:</b>	S - STATE
<b>CITATION:</b>		<b>RESOLVED:</b>	91/16/1991
<b>TYPE:</b>	LDR - GENERAL		

**HAZARDOUS WASTE INFORMATION:**

D000

D001 - Ignitable waste

F003 - The following spent non-halogenated solvents: Xylene, acetone, ethyl acetate, ethyl benzene, ethyl ether, methyl isobutyl ketone, n-butyl alcohol, cyclohexanone, and methanol; all spent solvent mixtures/ blends containing, before use, only the above spent non- halogenated solvents; and all spent solvent mixtures/blends containing, before use, one or more of the above non-halogenated solvents, and a total of ten percent or more (by volume) of one or more of those solvents listed in F001, F002, F004, and F005; and still bottoms from the recovery of these spent solvents and spent solvent mixtures.

F005 - The following spent non-halogenated solvents: toluene, methyl ethyl ketone, carbon disulfide, isobutanol, pyridine, benzene, 2-ethoxyethanol, and 2-nitropropane; all spent solvent mixtures/blends containing, before use, a total of ten percent or more (by volume) of one or more of the above non-halogenated solvents or those solvents listed in F001, F002, or F004; and still bottoms from the recovery of these spent solvents and spent solvent mixtures.

## Environmental FirstSearch Site Detail Report

**Target Property:** HSR TIER 2  
AUBURN IL 62615

**JOB:** 11104-C

RCRAGN

**SEARCH ID:** 6      **DIST/DIR:** 0.22 NW      **ELEVATION:** 671      **MAP ID:** 64

<b>NAME:</b> RIEGOR JM AND ASSOC	<b>REV:</b> 7/12/04
<b>ADDRESS:</b> 621 S CHURCH ST VIRDEN IL 62690 MACOUPIN	<b>ID1:</b> ILD984783647
<b>CONTACT:</b> RICK SNELL	<b>ID2:</b>
<b>SOURCE:</b> EPA	<b>STATUS:</b> SGN
	<b>PHONE:</b> 2178549785

**SITE INFORMATION**

**CONTACT INFORMATION:** RICK SNELL  
621 S CHURCH  
VIRDEN IL 62690

**PHONE:** 2178549785

**UNIVERSE INFORMATION:**

<b>SNC:</b>	N - NO		
<b>BOYSNC:</b>	N - NO		
<b>GPRA PERMIT:</b>	N - NO		
<b>GPRA POSTCLOSURE:</b>	N - NO		
<b>GPRA CA:</b>	N - NO		
<b>GPRA CME:</b>	N - NO		
<b>PERM PROG:</b>	N - NO		
<b>PREM W</b>			
<b>IMPORTER ACTIVITY:</b>	U - UNKNOWN	<b>MIX WASTE GEN:</b>	U - UNKNOWN
<b>RECYCLER ACT:</b>	N - NO	<b>TRANS ACT:</b>	N - NO
<b>TSD ACT:</b>	N - NO	<b>U GRND INJ ACT:</b>	N - NO

**USED OIL INFORMATION**

<b>BURNER:</b>	N - NO	<b>PROCESSOR:</b>	N - NO
<b>REFINER:</b>	N - NO	<b>MARKET BURNER:</b>	N - NO
<b>SPEC MARKETER:</b>	N - NO	<b>TRANSFER FAC:</b>	N - NO
<b>TRANSPORTER:</b>			
<b>SECOND ID:</b>		<b>OFF SITE RECEIPT:</b>	U - UNKNOWN
<b>ACCESSIBILITY:</b>		<b>COUNTY OWNER:</b>	
<b>FED WSTE GEN OWNER:</b>	HQ	<b>FED WASTE GEN:</b>	2

**NAIC INFORMATION**

**ENFORCEMENT INFORMATION:**

**AGENCY:** S - STATE      **DATE:** 9/28/1990  
**TYPE:** 121 - VIOLATION NOTICE (VN)

**VIOLATION INFORMATION:**

<b>VIOLATION NUMBER:</b>	0001	<b>RESPONSIBLE:</b>	S - STATE
<b>DETERMINED:</b>	8/2/1990	<b>DETERMINED BY:</b>	S - STATE
<b>CITATION:</b>	703.121(a)	<b>RESOLVED:</b>	10/16/1991
<b>TYPE:</b>	DOR - TSD OTHER REQUIREMENTS		
<b>VIOLATION NUMBER:</b>	0001	<b>RESPONSIBLE:</b>	S - STATE

- Continued on next page -

## Environmental FirstSearch Site Detail Report

**Target Property:** HSR TIER 2  
AUBURN IL 62615

**JOB:** 11104-C

### RCRAGN

**SEARCH ID:** 6      **DIST/DIR:** 0.22 NW      **ELEVATION:** 671      **MAP ID:** 64

<b>NAME:</b> RIEGOR JM AND ASSOC	<b>REV:</b> 7/12/04
<b>ADDRESS:</b> 621 S CHURCH ST VIRDEN IL 62690 MACOUPIN	<b>ID1:</b> ILD984783647
<b>CONTACT:</b> RICK SNELL	<b>ID2:</b>
<b>SOURCE:</b> EPA	<b>STATUS:</b> SGN
	<b>PHONE:</b> 2178549785

<b>DETERMINED:</b> 8/2/1990	<b>DETERMINED BY:</b> S - STATE	
<b>CITATION:</b> 703.121(a)	<b>RESOLVED:</b> 10/16/1991	
<b>TYPE:</b> DOR - TSD OTHER REQUIREMENTS		

<b>VIOLATION NUMBER:</b> 0002	<b>RESPONSIBLE:</b> S - STATE	
<b>DETERMINED:</b> 8/2/1990	<b>DETERMINED BY:</b> S - STATE	
<b>CITATION:</b> 703.150(a)	<b>RESOLVED:</b> 10/16/1991	
<b>TYPE:</b> DOR - TSD OTHER REQUIREMENTS		

<b>VIOLATION NUMBER:</b> 0002	<b>RESPONSIBLE:</b> S - STATE	
<b>DETERMINED:</b> 8/2/1990	<b>DETERMINED BY:</b> S - STATE	
<b>CITATION:</b> 703.150(a)	<b>RESOLVED:</b> 10/16/1991	
<b>TYPE:</b> DOR - TSD OTHER REQUIREMENTS		

<b>VIOLATION NUMBER:</b> 0003	<b>RESPONSIBLE:</b> S - STATE	
<b>DETERMINED:</b> 8/2/1990	<b>DETERMINED BY:</b> S - STATE	
<b>CITATION:</b> 722.111	<b>RESOLVED:</b> 10/16/1991	
<b>TYPE:</b> GGR - GENERATOR GENERAL REQUIREMENTS		

<b>VIOLATION NUMBER:</b> 0003	<b>RESPONSIBLE:</b> S - STATE	
<b>DETERMINED:</b> 8/2/1990	<b>DETERMINED BY:</b> S - STATE	
<b>CITATION:</b> 722.111	<b>RESOLVED:</b> 10/16/1991	
<b>TYPE:</b> GGR - GENERATOR GENERAL REQUIREMENTS		

<b>VIOLATION NUMBER:</b> 0004	<b>RESPONSIBLE:</b> S - STATE	
<b>DETERMINED:</b> 8/2/1990	<b>DETERMINED BY:</b> S - STATE	
<b>CITATION:</b> 722.134(d)	<b>RESOLVED:</b> 10/16/1991	
<b>TYPE:</b> GPT - GENERATOR PRE-TRANSPORT REQUIREMENTS		

<b>VIOLATION NUMBER:</b> 0004	<b>RESPONSIBLE:</b> S - STATE	
<b>DETERMINED:</b> 8/2/1990	<b>DETERMINED BY:</b> S - STATE	
<b>CITATION:</b> 722.134(d)	<b>RESOLVED:</b> 10/16/1991	
<b>TYPE:</b> GPT - GENERATOR PRE-TRANSPORT REQUIREMENTS		

<b>VIOLATION NUMBER:</b> 0005	<b>RESPONSIBLE:</b> S - STATE	
<b>DETERMINED:</b> 8/2/1990	<b>DETERMINED BY:</b> S - STATE	
<b>CITATION:</b> 722.134(d)(5)	<b>RESOLVED:</b> 10/16/1991	
<b>TYPE:</b> GPT - GENERATOR PRE-TRANSPORT REQUIREMENTS		

<b>VIOLATION NUMBER:</b> 0005	<b>RESPONSIBLE:</b> S - STATE	
<b>DETERMINED:</b> 8/2/1990	<b>DETERMINED BY:</b> S - STATE	
<b>CITATION:</b> 722.134(d)(5)	<b>RESOLVED:</b> 10/16/1991	
<b>TYPE:</b> GPT - GENERATOR PRE-TRANSPORT REQUIREMENTS		

<b>VIOLATION NUMBER:</b> 0006	<b>RESPONSIBLE:</b> S - STATE	
<b>DETERMINED:</b> 8/2/1990	<b>DETERMINED BY:</b> S - STATE	
<b>CITATION:</b> 725.113(a)	<b>RESOLVED:</b> 10/16/1991	
<b>TYPE:</b> DGS - TSD GENERAL STANDARDS		

<b>VIOLATION NUMBER:</b> 0006	<b>RESPONSIBLE:</b> S - STATE	
<b>DETERMINED:</b> 8/2/1990	<b>DETERMINED BY:</b> S - STATE	
<b>CITATION:</b> 725.113(a)	<b>RESOLVED:</b> 10/16/1991	
<b>TYPE:</b> DGS - TSD GENERAL STANDARDS		

- Continued on next page -

## Environmental FirstSearch Site Detail Report

**Target Property:** HSR TIER 2  
AUBURN IL 62615

**JOB:** 11104-C

### RCRAGN

**SEARCH ID:** 6      **DIST/DIR:** 0.22 NW      **ELEVATION:** 671      **MAP ID:** 64

<b>NAME:</b> RIEGOR JM AND ASSOC	<b>REV:</b> 7/12/04
<b>ADDRESS:</b> 621 S CHURCH ST VIRDEN IL 62690 MACOUPIN	<b>ID1:</b> ILD984783647
<b>CONTACT:</b> RICK SNELL	<b>ID2:</b>
<b>SOURCE:</b> EPA	<b>STATUS:</b> SGN
	<b>PHONE:</b> 2178549785

<b>VIOLATION NUMBER:</b>	0007	<b>RESPONSIBLE:</b>	S - STATE
<b>DETERMINED:</b>	8/2/1990	<b>DETERMINED BY:</b>	S - STATE
<b>CITATION:</b>	725.113(b)	<b>RESOLVED:</b>	10/16/1991
<b>TYPE:</b>	DGS - TSD GENERAL STANDARDS		

<b>VIOLATION NUMBER:</b>	0007	<b>RESPONSIBLE:</b>	S - STATE
<b>DETERMINED:</b>	8/2/1990	<b>DETERMINED BY:</b>	S - STATE
<b>CITATION:</b>	725.113(b)	<b>RESOLVED:</b>	10/16/1991
<b>TYPE:</b>	DGS - TSD GENERAL STANDARDS		

<b>VIOLATION NUMBER:</b>	0008	<b>RESPONSIBLE:</b>	S - STATE
<b>DETERMINED:</b>	8/2/1990	<b>DETERMINED BY:</b>	S - STATE
<b>CITATION:</b>	725.114(c)	<b>RESOLVED:</b>	10/16/1991
<b>TYPE:</b>	DGS - TSD GENERAL STANDARDS		

<b>VIOLATION NUMBER:</b>	0008	<b>RESPONSIBLE:</b>	S - STATE
<b>DETERMINED:</b>	8/2/1990	<b>DETERMINED BY:</b>	S - STATE
<b>CITATION:</b>	725.114(c)	<b>RESOLVED:</b>	10/16/1991
<b>TYPE:</b>	DGS - TSD GENERAL STANDARDS		

<b>VIOLATION NUMBER:</b>	0009	<b>RESPONSIBLE:</b>	S - STATE
<b>DETERMINED:</b>	8/2/1990	<b>DETERMINED BY:</b>	S - STATE
<b>CITATION:</b>	725.115(b)	<b>RESOLVED:</b>	10/16/1991
<b>TYPE:</b>	DGS - TSD GENERAL STANDARDS		

<b>VIOLATION NUMBER:</b>	0009	<b>RESPONSIBLE:</b>	S - STATE
<b>DETERMINED:</b>	8/2/1990	<b>DETERMINED BY:</b>	S - STATE
<b>CITATION:</b>	725.115(b)	<b>RESOLVED:</b>	10/16/1991
<b>TYPE:</b>	DGS - TSD GENERAL STANDARDS		

<b>VIOLATION NUMBER:</b>	0010	<b>RESPONSIBLE:</b>	S - STATE
<b>DETERMINED:</b>	8/2/1990	<b>DETERMINED BY:</b>	S - STATE
<b>CITATION:</b>	725.115(d)	<b>RESOLVED:</b>	10/16/1991
<b>TYPE:</b>	DGS - TSD GENERAL STANDARDS		

<b>VIOLATION NUMBER:</b>	0010	<b>RESPONSIBLE:</b>	S - STATE
<b>DETERMINED:</b>	8/2/1990	<b>DETERMINED BY:</b>	S - STATE
<b>CITATION:</b>	725.115(d)	<b>RESOLVED:</b>	10/16/1991
<b>TYPE:</b>	DGS - TSD GENERAL STANDARDS		

<b>VIOLATION NUMBER:</b>	0011	<b>RESPONSIBLE:</b>	S - STATE
<b>DETERMINED:</b>	8/2/1990	<b>DETERMINED BY:</b>	S - STATE
<b>CITATION:</b>	725.116(a)	<b>RESOLVED:</b>	10/16/1991
<b>TYPE:</b>	DGS - TSD GENERAL STANDARDS		

<b>VIOLATION NUMBER:</b>	0011	<b>RESPONSIBLE:</b>	S - STATE
<b>DETERMINED:</b>	8/2/1990	<b>DETERMINED BY:</b>	S - STATE
<b>CITATION:</b>	725.116(a)	<b>RESOLVED:</b>	10/16/1991
<b>TYPE:</b>	DGS - TSD GENERAL STANDARDS		

<b>VIOLATION NUMBER:</b>	0012	<b>RESPONSIBLE:</b>	S - STATE
<b>DETERMINED:</b>	8/2/1990	<b>DETERMINED BY:</b>	S - STATE

- Continued on next page -

## Environmental FirstSearch Site Detail Report

**Target Property:** HSR TIER 2  
AUBURN IL 62615

**JOB:** 11104-C

### RCRAGN

**SEARCH ID:** 6      **DIST/DIR:** 0.22 NW      **ELEVATION:** 671      **MAP ID:** 64

<b>NAME:</b> RIEGOR JM AND ASSOC	<b>REV:</b> 7/12/04
<b>ADDRESS:</b> 621 S CHURCH ST VIRDEN IL 62690 MACOUPIN	<b>ID1:</b> ILD984783647
<b>CONTACT:</b> RICK SNELL	<b>ID2:</b>
<b>SOURCE:</b> EPA	<b>STATUS:</b> SGN
	<b>PHONE:</b> 2178549785

**CITATION:** 725.117(a)      **RESOLVED:** 10/16/1991  
**TYPE:** DGS - TSD GENERAL STANDARDS

**VIOLATION NUMBER:** 0012      **RESPONSIBLE:** S - STATE  
**DETERMINED:** 8/2/1990      **DETERMINED BY:** S - STATE  
**CITATION:** 725.117(a)      **RESOLVED:** 10/16/1991  
**TYPE:** DGS - TSD GENERAL STANDARDS

**VIOLATION NUMBER:** 0013      **RESPONSIBLE:** S - STATE  
**DETERMINED:** 8/2/1990      **DETERMINED BY:** S - STATE  
**CITATION:** 725.132      **RESOLVED:** 10/16/1991  
**TYPE:** DPP - TSD PREPAREDNESS/PREVENTION REQUIREMENTS

**VIOLATION NUMBER:** 0013      **RESPONSIBLE:** S - STATE  
**DETERMINED:** 8/2/1990      **DETERMINED BY:** S - STATE  
**CITATION:** 725.132      **RESOLVED:** 10/16/1991  
**TYPE:** DPP - TSD PREPAREDNESS/PREVENTION REQUIREMENTS

**VIOLATION NUMBER:** 0014      **RESPONSIBLE:** S - STATE  
**DETERMINED:** 8/2/1990      **DETERMINED BY:** S - STATE  
**CITATION:** 725.137      **RESOLVED:** 10/16/1991  
**TYPE:** DPP - TSD PREPAREDNESS/PREVENTION REQUIREMENTS

**VIOLATION NUMBER:** 0014      **RESPONSIBLE:** S - STATE  
**DETERMINED:** 8/2/1990      **DETERMINED BY:** S - STATE  
**CITATION:** 725.137      **RESOLVED:** 10/16/1991  
**TYPE:** DPP - TSD PREPAREDNESS/PREVENTION REQUIREMENTS

**VIOLATION NUMBER:** 0015      **RESPONSIBLE:** S - STATE  
**DETERMINED:** 8/2/1990      **DETERMINED BY:** S - STATE  
**CITATION:** 725.151(a)      **RESOLVED:** 10/16/1991  
**TYPE:** DCP - TSD CONTINGENCY PLAN REQUIREMENTS

**VIOLATION NUMBER:** 0015      **RESPONSIBLE:** S - STATE  
**DETERMINED:** 8/2/1990      **DETERMINED BY:** S - STATE  
**CITATION:** 725.151(a)      **RESOLVED:** 10/16/1991  
**TYPE:** DCP - TSD CONTINGENCY PLAN REQUIREMENTS

**VIOLATION NUMBER:** 0016      **RESPONSIBLE:** S - STATE  
**DETERMINED:** 8/2/1990      **DETERMINED BY:** S - STATE  
**CITATION:** 725.155      **RESOLVED:** 10/16/1991  
**TYPE:** DCP - TSD CONTINGENCY PLAN REQUIREMENTS

**VIOLATION NUMBER:** 0016      **RESPONSIBLE:** S - STATE  
**DETERMINED:** 8/2/1990      **DETERMINED BY:** S - STATE  
**CITATION:** 725.155      **RESOLVED:** 10/16/1991  
**TYPE:** DCP - TSD CONTINGENCY PLAN REQUIREMENTS

**VIOLATION NUMBER:** 0017      **RESPONSIBLE:** S - STATE  
**DETERMINED:** 8/2/1990      **DETERMINED BY:** S - STATE  
**CITATION:** 725.173      **RESOLVED:** 10/16/1991  
**TYPE:** DGS - TSD GENERAL STANDARDS

- Continued on next page -



## Environmental FirstSearch Site Detail Report

**Target Property:** HSR TIER 2  
AUBURN IL 62615

**JOB:** 11104-C

### RCRAGN

**SEARCH ID:** 6      **DIST/DIR:** 0.22 NW      **ELEVATION:** 671      **MAP ID:** 64

<b>NAME:</b> RIEGOR JM AND ASSOC	<b>REV:</b> 7/12/04
<b>ADDRESS:</b> 621 S CHURCH ST VIRDEN IL 62690 MACOUPIN	<b>ID1:</b> ILD984783647
<b>CONTACT:</b> RICK SNELL	<b>ID2:</b>
<b>SOURCE:</b> EPA	<b>STATUS:</b> SGN
	<b>PHONE:</b> 2178549785

**VIOLATION NUMBER:** 0017      **RESPONSIBLE:** S - STATE  
**DETERMINED:** 8/2/1990      **DETERMINED BY:** S - STATE  
**CITATION:** 725.173      **RESOLVED:** 10/16/1991  
**TYPE:** DGS - TSD GENERAL STANDARDS

**VIOLATION NUMBER:** 0018      **RESPONSIBLE:** S - STATE  
**DETERMINED:** 8/2/1990      **DETERMINED BY:** S - STATE  
**CITATION:** 725.175      **RESOLVED:** 10/16/1991  
**TYPE:** DGS - TSD GENERAL STANDARDS

**VIOLATION NUMBER:** 0018      **RESPONSIBLE:** S - STATE  
**DETERMINED:** 8/2/1990      **DETERMINED BY:** S - STATE  
**CITATION:** 725.175      **RESOLVED:** 10/16/1991  
**TYPE:** DGS - TSD GENERAL STANDARDS

**VIOLATION NUMBER:** 0019      **RESPONSIBLE:** S - STATE  
**DETERMINED:** 8/2/1990      **DETERMINED BY:** S - STATE  
**CITATION:** 725.212(a)      **RESOLVED:** 10/16/1991  
**TYPE:** DCL - TSD CLOSURE/POST CLOSURE REQUIREMENTS

**VIOLATION NUMBER:** 0019      **RESPONSIBLE:** S - STATE  
**DETERMINED:** 8/2/1990      **DETERMINED BY:** S - STATE  
**CITATION:** 725.212(a)      **RESOLVED:** 10/16/1991  
**TYPE:** DCL - TSD CLOSURE/POST CLOSURE REQUIREMENTS

**VIOLATION NUMBER:** 0020      **RESPONSIBLE:** S - STATE  
**DETERMINED:** 8/2/1990      **DETERMINED BY:** S - STATE  
**CITATION:** 725.242(a)      **RESOLVED:** 10/16/1991  
**TYPE:** DFR - TSD FINANCIAL RESPONSIBILITY REQUIREMENTS

**VIOLATION NUMBER:** 0020      **RESPONSIBLE:** S - STATE  
**DETERMINED:** 8/2/1990      **DETERMINED BY:** S - STATE  
**CITATION:** 725.242(a)      **RESOLVED:** 10/16/1991  
**TYPE:** DFR - TSD FINANCIAL RESPONSIBILITY REQUIREMENTS

**VIOLATION NUMBER:** 0021      **RESPONSIBLE:** S - STATE  
**DETERMINED:** 8/2/1990      **DETERMINED BY:** S - STATE  
**CITATION:** 725.274      **RESOLVED:** 10/16/1991  
**TYPE:** DMC - TSD CONTAINERS REQUIREMENTS

**VIOLATION NUMBER:** 0021      **RESPONSIBLE:** S - STATE  
**DETERMINED:** 8/2/1990      **DETERMINED BY:** S - STATE  
**CITATION:** 725.274      **RESOLVED:** 10/16/1991  
**TYPE:** DMC - TSD CONTAINERS REQUIREMENTS

**VIOLATION NUMBER:** 0022      **RESPONSIBLE:** S - STATE  
**DETERMINED:** 8/2/1990      **DETERMINED BY:** S - STATE  
**CITATION:** 728.107(a)      **RESOLVED:** 10/16/1991  
**TYPE:** GLB - GENERATOR LAND BAN REQUIREMENTS

**VIOLATION NUMBER:** 0022      **RESPONSIBLE:** S - STATE  
**DETERMINED:** 8/2/1990      **DETERMINED BY:** S - STATE  
**CITATION:** 728.107(a)      **RESOLVED:** 10/16/1991

- Continued on next page -

**Environmental FirstSearch**  
**Site Detail Report**

**Target Property:** HSR TIER 2  
AUBURN IL 62615

**JOB:** 11104-C

RCRAGN

**SEARCH ID:** 6      **DIST/DIR:** 0.22 NW      **ELEVATION:** 671      **MAP ID:** 64

<b>NAME:</b> RIEGOR JM AND ASSOC	<b>REV:</b> 7/12/04
<b>ADDRESS:</b> 621 S CHURCH ST	<b>ID1:</b> ILD984783647
VIRDEN IL 62690	<b>ID2:</b>
MACOUPIN	<b>STATUS:</b> SGN
<b>CONTACT:</b> RICK SNELL	<b>PHONE:</b> 2178549785
<b>SOURCE:</b> EPA	

**TYPE:** GLB - GENERATOR LAND BAN REQUIREMENTS

<b>VIOLATION NUMBER:</b> 0023	<b>RESPONSIBLE:</b> S - STATE
<b>DETERMINED:</b> 8/2/1990	<b>DETERMINED BY:</b> S - STATE
<b>CITATION:</b> 728.150	<b>RESOLVED:</b> 10/16/1991
<b>TYPE:</b> GLB - GENERATOR LAND BAN REQUIREMENTS	

<b>VIOLATION NUMBER:</b> 0023	<b>RESPONSIBLE:</b> S - STATE
<b>DETERMINED:</b> 8/2/1990	<b>DETERMINED BY:</b> S - STATE
<b>CITATION:</b> 728.150	<b>RESOLVED:</b> 10/16/1991
<b>TYPE:</b> GLB - GENERATOR LAND BAN REQUIREMENTS	

**HAZARDOUS WASTE INFORMATION:**

The following spent non-halogenated solvents: Xylene, acetone, ethyl acetate, ethyl benzene, ethyl ether, methyl isobutyl ketone, n-butyl alcohol, cyclohexanone, and methanol; all spent solvent mixtures/ blends containing, b  
The following spent non-halogenated solvents: toluene, methyl ethyl ketone, carbon disulfide, isobutanol, pyridine, benzene, 2-ethoxyethanol, and 2-nitropropane; all spent solvent mixtures/blends containing, before use, a to  
D000  
Ignitable waste

**Environmental FirstSearch  
Site Detail Report**

**Target Property:** HSR TIER 2  
AUBURN IL 62615

**JOB:** 11104-C

LUST

**SEARCH ID:** 96      **DIST/DIR:** 0.22 SE      **ELEVATION:** 622      **MAP ID:** 65

**NAME:** BATES MOTOR CO.  
**ADDRESS:** 320 W MAIN  
CARLINVILLE IL 62626  
**CONTACT:** DEBORAH DAUGHERTY  
**SOURCE:** IL EPA

**REV:** 7/20/12  
**ID1:** 1170155012-912904  
**ID2:** 912904  
**STATUS:** ACTIVE  
**PHONE:** 2178544567

**THIS SITE IS PART OF THE LEAKING UNDERGROUND STORAGE TANK INCIDENT TRACKING DATABASE**

**SITE INFORMATION**

**DATE REPORTED:** 10/11/1991  
**IEMA NUMBER:** 912904

**CONTENTS/PRODUCT**

**GASOLINE:** -1  
**UNLEADED GASOLINE:** 0  
**DIESEL FUEL:** 0  
**FUEL OIL:** 0  
**JET FUEL:** 0  
**USED/WASTE OIL:** 0  
**NON-PETROLEUM PRODUCT:** 0  
**PETROLEUM:** 0

**NON-LUST LETTER SENT:**  
**SEC 57.5G LETTER SENT:**  
**NFR LETTER SENT:**  
**SITE CLASSIFICATION:**  
**IEPA PROJECT MANAGER:** NOT ASSIGNED

**IEPA CORRESPONDENCE**

**DATE:** 10/18/1991      **DESCRIPTION:** NOTICE OF RELEASE LETTER SENT  
**DATE:** 5/5/1994      **DESCRIPTION:** REVIEW LETTER SENT  
**DATE:** 11/3/1994      **DESCRIPTION:** REVIEW LETTER SENT  
**DATE:** 6/15/1995      **DESCRIPTION:** REVIEW LETTER SENT

**TITLE XVI INFORMATION**

**DOCUMENT:** SITE CLASSIFICATION WORK PLAN BUDGET  
**RECEIVED:** 6/30/1995  
**RESPONSE DUE:** 10/28/1995  
**RESPONSE MAILED:** 7/17/1995  
**RESPONSE TYPE:** MOD

**DOCUMENT:** SITE CLASSIFICATION WORK PLAN  
**RECEIVED:** 6/30/1995  
**RESPONSE DUE:** 10/28/1995  
**RESPONSE MAILED:** 7/17/1995  
**RESPONSE TYPE:** APR

**ENGINEERING CONTROLS**

- Continued on next page -

**Environmental FirstSearch**  
**Site Detail Report**

**Target Property:** HSR TIER 2  
AUBURN IL 62615

**JOB:** 11104-C

LUST

**SEARCH ID:** 96      **DIST/DIR:** 0.22 SE      **ELEVATION:** 622      **MAP ID:** 65

**NAME:** BATES MOTOR CO.  
**ADDRESS:** 320 W MAIN  
CARLINVILLE IL 62626

**REV:** 7/20/12  
**ID1:** 1170155012-912904  
**ID2:** 912904  
**STATUS:** ACTIVE  
**PHONE:** 2178544567

**CONTACT:** DEBORAH DAUGHERTY  
**SOURCE:** IL EPA

**BARRIER STRUCTURE:** 0      **BARRIER PAVEMENT:** 0  
**BARRIER SOIL:** 0      **BARRIER OTHER:** 0  
**BARRIER OTHER DESC:**

**INSTITUTIONAL CONTROLS**

**GW USE:** 0      **INDUST COM:** 0  
**ORDINANCE:** 0      **WORKER:** 0  
**OTHER:** 0  
**OTHER DESC:**

**ENVIRONMENTAL LAND USE CONTROLS**

**GW USE:** 0      **LAND USE:** 0  
**ENG BARRIER:** 0      **WORKER CAUTION:** 0  
**SOIL HANDLING:** 0      **OTHER:** 0  
**OTHER DESC:**

**HWY AUTH AGREEMENT:** 0  
**AGREEMENT DESC:** 0

**Environmental FirstSearch  
Site Detail Report**

**Target Property:** HSR TIER 2  
AUBURN IL 62615

**JOB:** 11104-C

RCRANLR

---

**SEARCH ID:** 34      **DIST/DIR:** 0.22 SE      **ELEVATION:** 622      **MAP ID:** 65

---

**NAME:** BATES MOTOR CO  
**ADDRESS:** 320 W MAIN ST  
CARLINVILLE IL 62626

**REV:** 8/8/01  
**ID1:** ILLD024993479  
**ID2:**  
**STATUS:** NLR  
**PHONE:**

**CONTACT:**  
**SOURCE:** EPA

---

**SITE INFORMATION**

**UNIVERSE NAME:**

NO LONGER REGULATED

**SIC INFORMATION:**

**ENFORCEMENT INFORMATION:**

**VIOLATION INFORMATION:**

**Environmental FirstSearch  
Site Detail Report**

**Target Property:** HSR TIER 2  
AUBURN IL 62615

**JOB:** 11104-C

UST

**SEARCH ID:** 66      **DIST/DIR:** 0.22 SE      **ELEVATION:** 622      **MAP ID:** 65

**NAME:** BATES MOTOR CO  
**ADDRESS:** 320 W MAIN ST  
CARLINVILLE IL 62626

**REV:** 9/1/12  
**ID1:** 5026256  
**ID2:**  
**STATUS:** CLOSED  
**PHONE:**

**CONTACT:**  
**SOURCE:** IL FMO

**SITE INFORMATION**

*THIS SITE IS PART OF THE OFFICE OF THE ILLINIOS STATE FIRE MARSHAL S UNDERGROUND STORAGE TANKS DATABASE*

**TOTAL NUMBER OF TANKS:** 1

**OWNER:** BATES MOTOR CO  
320 W MAIN ST  
CARLINVILLE IL 62626

**FACILITY TYPE:** AUTO DEALER

**GREEN TAG DECAL:**  
**GREEN TAG ISSUED:**  
**GREEN TAG EXPIRED:**  
**SSP INSPECT DATE:**  
**SSP EXPIRATION DATE:**

**TANK INFORMATION:**

<b>TANK NUMBER:</b>	1	<b>CAPACITY:</b>	500
<b>SUBSTANCE:</b>	GASOLINE	<b>STATUS:</b>	REMOVED
<b>LAST USED:</b>	11/1/1989	<b>RED TAG:</b>	
<b>OSFM FIRST NOTIFIED:</b>	8/7/1990		

***Environmental FirstSearch  
Site Detail Report***

**Target Property:** HSR TIER 2  
AUBURN IL 62615

**JOB:** 11104-C

RCRAGN

**SEARCH ID:** 10      **DIST/DIR:** 0.22 SE      **ELEVATION:** 622      **MAP ID:** 65

**NAME:** BATES MOTOR CO  
**ADDRESS:** 320 W MAIN ST  
CARLINVILLE IL 62626

**REV:** 7/10/12  
**ID1:** ILD024993479  
**ID2:**  
**STATUS:** VGN  
**PHONE:**

**CONTACT:**  
**SOURCE:** EPA

**SITE INFORMATION**

**CONTACT INFORMATION:** DEBORAH DAUGHERTY  
320 W MAIN ST  
CARLINVILLE IL 62626

**PHONE:** 2178544567

**OWNER NAME:** GENINATTI RICHARD  
**OWNER TYPE:** P-PRIVATE  
**OPERATOR:** NAME NOT REPORTED  
**OPERATOR TYPE:** P-PRIVATE  
**MAILING ADDRESS:** 320 W MAIN ST  
CARLINVILLE, IL 6262

**UNIVERSE INFORMATION:**

**RECEIVED DATE:** 04/27/1988

**SUBJECT TO CORRECTIVE ACTION (SUBJCA)**

**SUBJCA:** N - NO  
**SUBJCA TSD 3004:** N - NO  
**SUBJCA NON TSD:** N - NO  
**SIGNIFICANT NON-COMPLIANCE(SNC):** N - NO  
**BEGINNING OF THE YEAR SNC:**  
**PERMIT WORKLOAD:** ----  
**CLOSURE WORKLOAD:** ----  
**POST CLOSURE WORKLOAD:** ----  
**PERMITTING /CLOSURE/POST-CLOSURE PROGRESS:** ----  
**CORRECTIVE ACTION WORKLOAD:** N - NO  
**GENERATOR STATUS:** CEG - CONDITIONALLY EXEMPT SMALL QUANTITY GENERATORS:  
**GENERATES LESS THAN 100 KG/MONTH OF HAZARDOUS WASTE**

<b>INSTITUTIONAL CONTROL:</b>	N-NO	<b>ENGINEERING CONTROL:</b>	N
<b>HUMAN EXPOSURE:</b>	N-NO	<b>GW CONTROLS:</b>	N- NO
<b>LAND TYPE:</b>	P-PRIVATE	<b>SHORT TERM GEN:</b>	N
<b>TRANS FACILITY:</b>	N	<b>REC WASTE FROM OFF SITE:</b>	N

<b>IMPORTER ACTIVITY:</b>	N - NO	<b>MIXED WASTE GEN:</b>	N - NO
<b>TRANS ACTIVITY:</b>	N - NO	<b>TSD ACTIVITY:</b>	N - NO
<b>RECYCLER ACTIVITY:</b>	N - NO	<b>ONSITE BURNER EXEMPT:</b>	N - NO
<b>FURNACE EXEMPTION:</b>	N - NO	<b>UNDER INJECT ACTIVITY:</b>	N - NO
<b>REC WASTE FROM OFF SITE:</b>	N - NO	<b>UNIV WASTE DEST FAC:</b>	N
<b>USED OIL TRANS:</b>	N - NO	<b>USED OIL PROCESSOR:</b>	N - NO
<b>USED OIL REFINER:</b>	N - NO	<b>USED OIL FUEL BURNER:</b>	N - NO
<b>UO FUEL MARKETER TO BURNER:</b>	N	<b>USED OIL SPEC MARKETER:</b>	N - NO

**NAIC INFORMATION**

- Continued on next page -

**Environmental FirstSearch  
Site Detail Report**

**Target Property:** HSR TIER 2  
AUBURN IL 62615

**JOB:** 11104-C

RCRAGN

**SEARCH ID:** 10      **DIST/DIR:** 0.22 SE      **ELEVATION:** 622      **MAP ID:** 65

**NAME:** BATES MOTOR CO  
**ADDRESS:** 320 W MAIN ST  
CARLINVILLE IL 62626

**REV:** 7/10/12  
**ID1:** ILLD024993479  
**ID2:**  
**STATUS:** VGN  
**PHONE:**

**CONTACT:**  
**SOURCE:** EPA

**ENFORCEMENT INFORMATION:**

**VIOLATION INFORMATION:**

**HAZARDOUS WASTE INFORMATION:**

D001 - Ignitable waste

F003 - The following spent non-halogenated solvents: Xylene, acetone, ethyl acetate, ethyl benzene, ethyl ether, methyl isobutyl ketone, n-butyl alcohol, cyclohexanone, and methanol; all spent solvent mixtures/ blends containing, before use, only the above spent non- halogenated solvents; and all spent solvent mixtures/blends containing, before use, one or more of the above non-halogenated solvents, and a total of ten percent or more (by volume) of one or more of those solvents listed in F001, F002, F004, and F005; and still bottoms from the recovery of these spent solvents and spent solvent mixtures.

F005 - The following spent non-halogenated solvents: toluene, methyl ethyl ketone, carbon disulfide, isobutanol, pyridine, benzene, 2-ethoxyethanol, and 2-nitropropane; all spent solvent mixtures/blends containing, before use, a total of ten percent or more (by volume) of one or more of the above non-halogenated solvents or those solvents listed in F001, F002, or F004; and still bottoms from the recovery of these spent solvents and spent solvent mixtures.



**Environmental FirstSearch**  
**Site Detail Report**

**Target Property:** HSR TIER 2  
AUBURN IL 62615

**JOB:** 11104-C

**SPILLS**

**SEARCH ID:** 43      **DIST/DIR:** 0.22 NW      **ELEVATION:** 621      **MAP ID:** 66

<b>NAME:</b>		<b>REV:</b>	8/17/10
<b>ADDRESS:</b>	1030 WEST MAIN ST	<b>ID1:</b>	20020348
	CARLINVILLE IL 62626	<b>ID2:</b>	
	MACOUPIN	<b>STATUS:</b>	
<b>CONTACT:</b>	AMERICAN FREIGHTWAYS	<b>PHONE:</b>	
<b>SOURCE:</b>	IL EPA		

**SITE INFORMATION**

**POTENTIALLY RESPONSIBLE PARTY:** AMERICAN FREIGHTWAYS

**SPILLS**

**SEARCH ID:** 42      **DIST/DIR:** 0.23 NW      **ELEVATION:** 646      **MAP ID:** 67

<b>NAME:</b>		<b>REV:</b>	8/17/10
<b>ADDRESS:</b>	203 EAST MAIN	<b>ID1:</b>	20030611
	AUBURN IL 62615	<b>ID2:</b>	
	SANGAMON	<b>STATUS:</b>	
<b>CONTACT:</b>	UNKNOWN	<b>PHONE:</b>	
<b>SOURCE:</b>	IL EPA		

**SITE INFORMATION**

**POTENTIALLY RESPONSIBLE PARTY:** UNKNOWN

***Environmental FirstSearch  
Site Detail Report***

**Target Property:** HSR TIER 2  
AUBURN IL 62615

**JOB:** 11104-C

UST

---

**SEARCH ID:** 52      **DIST/DIR:** 0.23 NW      **ELEVATION:** 672      **MAP ID:** 68

---

**NAME:** JOHN G MILLER and SONS INC  
**ADDRESS:** 601 S CHURCH  
VIRDEN IL 62690

**REV:** 9/1/12  
**ID1:** 5024541  
**ID2:**  
**STATUS:** CLOSED  
**PHONE:**

**CONTACT:**  
**SOURCE:** IL FMO

**SITE INFORMATION**

*THIS SITE IS PART OF THE OFFICE OF THE ILLINIOS STATE FIRE MARSHAL S UNDERGROUND STORAGE TANKS DATABASE*

**TOTAL NUMBER OF TANKS:** 1

**OWNER:** JOHN G MILLER and SONS INC  
601 SO. CHURCH  
VIRDEN IL 62690

**FACILITY TYPE:** COMMERCIAL / RETAIL

**GREEN TAG DECAL:**  
**GREEN TAG ISSUED:**  
**GREEN TAG EXPIRED:**  
**SSP INSPECT DATE:**  
**SSP EXPIRATION DATE:**

**TANK INFORMATION:**

<b>TANK NUMBER:</b>	1	<b>CAPACITY:</b>	10000
<b>SUBSTANCE:</b>	DIESEL FUEL	<b>STATUS:</b>	REMOVED
<b>LAST USED:</b>	12/22/1998	<b>RED TAG:</b>	
<b>OSFM FIRST NOTIFIED:</b>	1/18/1989		

**Environmental FirstSearch  
Site Detail Report**

**Target Property:** HSR TIER 2  
AUBURN IL 62615

**JOB:** 11104-C

UST

**SEARCH ID:** 60      **DIST/DIR:** 0.23 NW      **ELEVATION:** 661      **MAP ID:** 69

**NAME:** JENKINS HOWARD  
**ADDRESS:** 500 N 3RD ST  
GIRARD IL 62640  
MACOUPIN  
**CONTACT:**  
**SOURCE:** IL FMO

**REV:** 9/1/12  
**ID1:** 5026209  
**ID2:**  
**STATUS:** CLOSED  
**PHONE:**

**SITE INFORMATION**

*THIS SITE IS PART OF THE OFFICE OF THE ILLINIOS STATE FIRE MARSHAL S UNDERGROUND STORAGE TANKS DATABASE*

**TOTAL NUMBER OF TANKS:** 2

**OWNER:** JENKINS HOWARD  
500 W 3RD ST  
GIRARD IL 62640

**FACILITY TYPE:** NONE  
**GREEN TAG DECAL:**  
**GREEN TAG ISSUED:**  
**GREEN TAG EXPIRED:**  
**SSP INSPECT DATE:**  
**SSP EXPIRATION DATE:**

**TANK INFORMATION:**

<b>TANK NUMBER:</b>	1	<b>CAPACITY:</b>	6000
<b>SUBSTANCE:</b>	GASOLINE	<b>STATUS:</b>	REMOVED
<b>LAST USED:</b>	12/1/1988	<b>RED TAG:</b>	
<b>OSFM FIRST NOTIFIED:</b>	6/6/1990		

<b>TANK NUMBER:</b>	2	<b>CAPACITY:</b>	4000
<b>SUBSTANCE:</b>	GASOLINE	<b>STATUS:</b>	REMOVED
<b>LAST USED:</b>	12/1/1988	<b>RED TAG:</b>	
<b>OSFM FIRST NOTIFIED:</b>	6/6/1990		

## Environmental FirstSearch Site Detail Report

**Target Property:** HSR TIER 2  
AUBURN IL 62615

**JOB:** 11104-C

### LUST

**SEARCH ID:** 94      **DIST/DIR:** 0.23 NW      **ELEVATION:** 661      **MAP ID:** 69

<p><b>NAME:</b> JENKINS SERVICE STATION  <b>ADDRESS:</b> 500 N 3RD ST          GIRARD IL 62640          MACOUPIN  <b>CONTACT:</b> HOWARD JENKINS  <b>SOURCE:</b> IL EPA</p>	<p><b>REV:</b> 7/20/12  <b>ID1:</b> 1170455008-950848  <b>ID2:</b> 950848  <b>STATUS:</b> ACTIVE  <b>PHONE:</b> 2176272816</p>
---	--

**THIS SITE IS PART OF THE LEAKING UNDERGROUND STORAGE TANK INCIDENT TRACKING DATABASE**

**SITE INFORMATION**

**DATE REPORTED:** 4/25/1995  
**IEMA NUMBER:** 950848

**CONTENTS/PRODUCT**

**GASOLINE:** -1  
**UNLEADED GASOLINE:** -1  
**DIESEL FUEL:** 0  
**FUEL OIL:** 0  
**JET FUEL:** 0  
**USED/WASTE OIL:** 0  
**NON-PETROLEUM PRODUCT:** 0  
**PETROLEUM:** 0

**NON-LUST LETTER SENT:**  
**SEC 57.5G LETTER SENT:**  
**NFR LETTER SENT:**  
**SITE CLASSIFICATION:**  
**IEPA PROJECT MANAGER:** NOT ASSIGNED

**IEPA CORRESPONDENCE**

**DATE:** 5/1/1995      **DESCRIPTION:** NOTICE OF RELEASE LETTER SENT

**TITLE XVI INFORMATION**

**ENGINEERING CONTROLS**

<b>BARRIER STRUCTURE:</b> 0	<b>BARRIER PAVEMENT:</b> 0
<b>BARRIER SOIL:</b> 0	<b>BARRIER OTHER:</b> 0
<b>BARRIER OTHER DESC:</b>	

**INSTITUTIONAL CONTROLS**

<b>GW USE:</b> 0	<b>INDUST COM:</b> 0
<b>ORDINANCE:</b> 0	<b>WORKER:</b> 0
<b>OTHER:</b> 0	
<b>OTHER DESC:</b>	

**ENVIRONMENTAL LAND USE CONTROLS**

<b>GW USE:</b> 0	<b>LAND USE:</b> 0
<b>ENG BARRIER:</b> 0	<b>WORKER CAUTION:</b> 0
<b>SOIL HANDLING:</b> 0	<b>OTHER:</b> 0

- Continued on next page -

**Environmental FirstSearch**  
**Site Detail Report**

**Target Property:** HSR TIER 2  
AUBURN IL 62615

**JOB:** 11104-C

LUST

---

<b>SEARCH ID:</b> 94	<b>DIST/DIR:</b> 0.23 NW	<b>ELEVATION:</b> 661	<b>MAP ID:</b> 69
----------------------	--------------------------	-----------------------	-------------------

---

**NAME:** JENKINS SERVICE STATION  
**ADDRESS:** 500 N 3RD ST  
GIRARD IL 62640  
MACOUPIN  
**CONTACT:** HOWARD JENKINS  
**SOURCE:** IL EPA

**REV:** 7/20/12  
**ID1:** 1170455008-950848  
**ID2:** 950848  
**STATUS:** ACTIVE  
**PHONE:** 2176272816

---

**OTHER DESC:**

**HWY AUTH AGREEMENT:** 0  
**AGREEMENT DESC:** 0

**Environmental FirstSearch  
Site Detail Report**

**Target Property:** HSR TIER 2  
AUBURN IL 62615

**JOB:** 11104-C

UST

**SEARCH ID:** 67      **DIST/DIR:** 0.23 NW      **ELEVATION:** 622      **MAP ID:** 70

**NAME:** CARLINVILLE TRANSPORTATION GRG  
**ADDRESS:** 640 W BUCHANAN  
CARLINVILLE IL 62626

**REV:** 9/1/12  
**ID1:** 5011042  
**ID2:**  
**STATUS:** CLOSED  
**PHONE:**

**CONTACT:**  
**SOURCE:** IL FMO

**SITE INFORMATION**

*THIS SITE IS PART OF THE OFFICE OF THE ILLINIOS STATE FIRE MARSHAL S UNDERGROUND STORAGE TANKS DATABASE*

**TOTAL NUMBER OF TANKS:** 2

**OWNER:** CARLINVILLE SCHOOL DIST 1  
218 W MAIN ST  
CARLINVILLE IL 62626

**FACILITY TYPE:** SCHOOL/COLLEGE

**GREEN TAG DECAL:**  
**GREEN TAG ISSUED:**  
**GREEN TAG EXPIRED:**  
**SSP INSPECT DATE:**  
**SSP EXPIRATION DATE:**

**TANK INFORMATION:**

<b>TANK NUMBER:</b>	1	<b>CAPACITY:</b>	6000
<b>SUBSTANCE:</b>	GASOLINE	<b>STATUS:</b>	REMOVED
<b>LAST USED:</b>		<b>RED TAG:</b>	
<b>OSFM FIRST NOTIFIED:</b>	5/7/1986		

<b>TANK NUMBER:</b>	2	<b>CAPACITY:</b>	6000
<b>SUBSTANCE:</b>	USED OIL	<b>STATUS:</b>	REMOVED
<b>LAST USED:</b>	1/1/1987	<b>RED TAG:</b>	
<b>OSFM FIRST NOTIFIED:</b>	1/20/1998		

**Environmental FirstSearch**  
**Site Detail Report**

**Target Property:** HSR TIER 2  
AUBURN IL 62615

**JOB:** 11104-C

LUST

**SEARCH ID:** 97      **DIST/DIR:** 0.23 NW      **ELEVATION:** 622      **MAP ID:** 71

**NAME:** CARLINVILLE CUSD 1  
**ADDRESS:** 640 W BUCHANAN ST  
CARLINVILLE IL 62626

**REV:** 7/20/12  
**ID1:** 1170155053-982063  
**ID2:** 982063  
**STATUS:** CLOSED  
**PHONE:** 2178542311

**CONTACT:** RON YOUNG  
**SOURCE:** IL EPA

**THIS SITE IS PART OF THE LEAKING UNDERGROUND STORAGE TANK INCIDENT TRACKING DATABASE**

**SITE INFORMATION**

**DATE REPORTED:** 8/19/1998  
**IEMA NUMBER:** 982063

**CONTENTS/PRODUCT**

**GASOLINE:** 0  
**UNLEADED GASOLINE:** 0  
**DIESEL FUEL:** 0  
**FUEL OIL:** 0  
**JET FUEL:** 0  
**USED/WASTE OIL:** -1  
**NON-PETROLEUM PRODUCT:** 0  
**PETROLEUM:** 0

**NON-LUST LETTER SENT:**  
**SEC 57.5G LETTER SENT:**  
**NFR LETTER SENT:** 12/17/1999  
**SITE CLASSIFICATION:**  
**IEPA PROJECT MANAGER:** EPPLEY

**IEPA CORRESPONDENCE**

**DATE:** 9/17/1998      **DESCRIPTION:** EARLY ACTION EXTENSION REQUEST RECEIVED  
**DATE:** 6/10/1999      **DESCRIPTION:** 45 DAY REPORT ADDENDUM RECEIVED  
**DATE:** 10/2/1998      **DESCRIPTION:** EARLY ACTION EXTENSION APPROVAL LETTER SENT  
**DATE:** 9/2/1998      **DESCRIPTION:** NOTICE OF RELEASE LETTER SENT  
**DATE:** 8/27/1999      **DESCRIPTION:** PROFESSIONAL ENGINEER CERTIFICATION RECEIVED

**TITLE XVI INFORMATION**

**DOCUMENT:** CORRECTIVE ACTION COMPLETION REPORT  
**RECEIVED:** 6/10/1999  
**RESPONSE DUE:** 10/8/1999  
**RESPONSE MAILED:** 8/19/1999  
**RESPONSE TYPE:** DEN

**DOCUMENT:** CORRECTIVE ACTION COMPLETION REPORT  
**RECEIVED:** 8/27/1999  
**RESPONSE DUE:** 12/25/1999  
**RESPONSE MAILED:** 12/17/1999  
**RESPONSE TYPE:** APR

- Continued on next page -

**Environmental FirstSearch  
Site Detail Report**

**Target Property:** HSR TIER 2  
AUBURN IL 62615

**JOB:** 11104-C

LUST

**SEARCH ID:** 97      **DIST/DIR:** 0.23 NW      **ELEVATION:** 622      **MAP ID:** 71

**NAME:** CARLINVILLE CUSD 1  
**ADDRESS:** 640 W BUCHANAN ST  
CARLINVILLE IL 62626

**REV:** 7/20/12  
**ID1:** 1170155053-982063  
**ID2:** 982063  
**STATUS:** CLOSED  
**PHONE:** 2178542311

**CONTACT:** RON YOUNG  
**SOURCE:** IL EPA

**ENGINEERING CONTROLS**

<b>BARRIER STRUCTURE:</b>	0	<b>BARRIER PAVEMENT:</b>	0
<b>BARRIER SOIL:</b>	0	<b>BARRIER OTHER:</b>	0
<b>BARRIER OTHER DESC:</b>			

**INSTITUTIONAL CONTROLS**

<b>GW USE:</b>	0	<b>INDUST COM:</b>	0
<b>ORDINANCE:</b>	0	<b>WORKER:</b>	0
<b>OTHER:</b>	0		
<b>OTHER DESC:</b>			

**ENVIRONMENTAL LAND USE CONTROLS**

<b>GW USE:</b>	0	<b>LAND USE:</b>	0
<b>ENG BARRIER:</b>	0	<b>WORKER CAUTION:</b>	0
<b>SOIL HANDLING:</b>	0	<b>OTHER:</b>	0
<b>OTHER DESC:</b>			

**HWY AUTH AGREEMENT:** 0  
**AGREEMENT DESC:** 0



**Environmental FirstSearch  
Site Detail Report**

**Target Property:** HSR TIER 2  
AUBURN IL 62615

**JOB:** 11104-C

RCRAGN

**SEARCH ID:** 23      **DIST/DIR:** 0.24 SE      **ELEVATION:** 622      **MAP ID:** 72

<p><b>NAME:</b> WILLS BODY SHOP <b>ADDRESS:</b> 319 W MAIN ST CARLINVILLE IL 62626 MACOUPIN <b>CONTACT:</b> <b>SOURCE:</b> EPA</p>	<p><b>REV:</b> 7/10/12 <b>ID1:</b> ILD167566967 <b>ID2:</b> <b>STATUS:</b> VGN <b>PHONE:</b></p>
--	--

**SITE INFORMATION**

**CONTACT INFORMATION:** GEORGE WILLS  
319 W MAIN  
CARLINVILLE IL 62626

**PHONE:** 2178543423

**OWNER NAME:** WILLS GEORGE  
**OWNER TYPE:** P-PRIVATE  
**OPERATOR:** NAME NOT REPORTED  
**OPERATOR TYPE:** P-PRIVATE  
**MAILING ADDRESS:** 319 W MAIN  
CARLINVILLE, IL 62626

**UNIVERSE INFORMATION:**

**RECEIVED DATE:** 01/21/1997

**SUBJECT TO CORRECTIVE ACTION (SUBJCA)**

<b>SUBJCA:</b>	N - NO
<b>SUBJCA TSD 3004:</b>	N - NO
<b>SUBJCA NON TSD:</b>	N - NO
<b>SIGNIFICANT NON-COMPLIANCE(SNC):</b>	N - NO
<b>BEGINNING OF THE YEAR SNC:</b>	
<b>PERMIT WORKLOAD:</b>	----
<b>CLOSURE WORKLOAD:</b>	----
<b>POST CLOSURE WORKLOAD:</b>	----
<b>PERMITTING /CLOSURE/POST-CLOSURE PROGRESS:</b>	----
<b>CORRECTIVE ACTION WORKLOAD:</b>	N - NO
<b>GENERATOR STATUS:</b>	CEG - CONDITIONALLY EXEMPT SMALL QUANTITY GENERATORS:
<b>GENERATES LESS THAN 100 KG/MONTH OF HAZARDOUS WASTE</b>	

<b>INSTITUTIONAL CONTROL:</b>	N-NO	<b>ENGINEERING CONTROL:</b>	N
<b>HUMAN EXPOSURE:</b>	N-NO	<b>GW CONTROLS:</b>	N- NO
<b>LAND TYPE:</b>		<b>SHORT TERM GEN:</b>	N
<b>TRANS FACILITY:</b>	N	<b>REC WASTE FROM OFF SITE:</b>	N
<b>IMPORTER ACTIVITY:</b>	N - NO	<b>MIXED WASTE GEN:</b>	N - NO
<b>TRANS ACTIVITY:</b>	N - NO	<b>TSD ACTIVITY:</b>	N - NO
<b>RECYCLER ACTIVITY:</b>	N - NO	<b>ONSITE BURNER EXEMPT:</b>	N - NO
<b>FURNACE EXEMPTION:</b>	N - NO	<b>UNDER INJECT ACTIVITY:</b>	N - NO
<b>REC WASTE FROM OFF SITE:</b>	N - NO	<b>UNIV WASTE DEST FAC:</b>	N
<b>USED OIL TRANS:</b>	N - NO	<b>USED OIL PROCESSOR:</b>	N - NO
<b>USED OIL REFINER:</b>	N - NO	<b>USED OIL FUEL BURNER:</b>	N - NO
<b>UO FUEL MARKETER TO BURNER:</b>	N	<b>USED OIL SPEC MARKETER:</b>	N - NO

**NAIC INFORMATION**

- Continued on next page -

**Environmental FirstSearch  
Site Detail Report**

**Target Property:** HSR TIER 2  
AUBURN IL 62615

**JOB:** 11104-C

RCRAGN

**SEARCH ID:** 23      **DIST/DIR:** 0.24 SE      **ELEVATION:** 622      **MAP ID:** 72

**NAME:** WILLS BODY SHOP  
**ADDRESS:** 319 W MAIN ST  
CARLINVILLE IL 62626  
MACOUPIN  
**CONTACT:**  
**SOURCE:** EPA

**REV:** 7/10/12  
**ID1:** ILLD167566967  
**ID2:**  
**STATUS:** VGN  
**PHONE:**

**ENFORCEMENT INFORMATION:**

**VIOLATION INFORMATION:**

**HAZARDOUS WASTE INFORMATION:**

D001 - Ignitable waste

F003 - The following spent non-halogenated solvents: Xylene, acetone, ethyl acetate, ethyl benzene, ethyl ether, methyl isobutyl ketone, n-butyl alcohol, cyclohexanone, and methanol; all spent solvent mixtures/ blends containing, before use, only the above spent non- halogenated solvents; and all spent solvent mixtures/blends containing, before use, one or more of the above non-halogenated solvents, and a total of ten percent or more (by volume) of one or more of those solvents listed in F001, F002, F004, and F005; and still bottoms from the recovery of these spent solvents and spent solvent mixtures.

F005 - The following spent non-halogenated solvents: toluene, methyl ethyl ketone, carbon disulfide, isobutanol, pyridine, benzene, 2-ethoxyethanol, and 2-nitropropane; all spent solvent mixtures/blends containing, before use, a total of ten percent or more (by volume) of one or more of the above non-halogenated solvents or those solvents listed in F001, F002, or F004; and still bottoms from the recovery of these spent solvents and spent solvent mixtures.

***Environmental FirstSearch  
Site Detail Report***

**Target Property:** HSR TIER 2  
AUBURN IL 62615

**JOB:** 11104-C

RCRANLR

---

**SEARCH ID:** 26      **DIST/DIR:** 0.24 NW      **ELEVATION:** 685      **MAP ID:** 73

---

<b>NAME:</b> FIVE STAR PRINTING INC	<b>REV:</b> 8/8/01
<b>ADDRESS:</b> 169 W JACKSON ST	<b>ID1:</b> ILR000027151
VIRDEN IL 62690	<b>ID2:</b>
MACOUPIN	<b>STATUS:</b> NLR
<b>CONTACT:</b>	<b>PHONE:</b>
<b>SOURCE:</b> EPA	

---

**SITE INFORMATION**

**UNIVERSE NAME:**

NO LONGER REGULATED

**SIC INFORMATION:**

**ENFORCEMENT INFORMATION:**

**VIOLATION INFORMATION:**

**Environmental FirstSearch  
Site Detail Report**

**Target Property:** HSR TIER 2  
AUBURN IL 62615

**JOB:** 11104-C

LUST

**SEARCH ID:** 107      **DIST/DIR:** 0.24 SE      **ELEVATION:** 622      **MAP ID:** 74

<b>NAME:</b> RATHGEB BROS., INC.	<b>REV:</b> 11-24-00
<b>ADDRESS:</b> 300 W MAIN ST	<b>ID1:</b> NA-20001827
CARLINVILLE IL 62626	<b>ID2:</b> NA
MACOUPIN	<b>STATUS:</b>
<b>CONTACT:</b> DAVE RATHGEB	<b>PHONE:</b> (217) 854-7211
<b>SOURCE:</b> EPA	

**IEMA :** 20001827      **DATE REPORTED:** 9/26/2000      **LPC :** NA

**TANK OWNER/OPERATOR:** RATHGEB BROS., INC.  
DAVE RATHGEB  
300 WEST MAIN  
CARLINVILLE IL 62626  
**O/O PHONE:** (217) 854-7211

**TANK CONTENTS/PRODUCT:** A  
A=Gasoline; B=Unleaded Gasoline; C=Diesel Fuel; D=Fuel Oil; E=Jet Fuel; F=Used or Waste Oil; G=Non-Petroleum Product; P=Petroleum

**NON-LUST DETERMINATION LETTER:**

**SECTION 57.5(g) LETTER:**

**NO FURTHER REMEDIATION/ACTION LETTER:**

**SITE CLASSIFICATION:**

**PROJECT MANAGER:** PROJECT MANAGER NOT YET ASSIGNED.

**IEPA CORRESPONDENCE:**

**DATE:** 9/29/2000      **DOCUMENT DESCRIPTION:** NOTICE OF RELEASE LETTER SENT

**Environmental FirstSearch  
Site Detail Report**

**Target Property:** HSR TIER 2  
AUBURN IL 62615

**JOB:** 11104-C

UST

**SEARCH ID:** 63      **DIST/DIR:** 0.25 NW      **ELEVATION:** 671      **MAP ID:** 75

<b>NAME:</b> UNITED METHODIST CHURCH OF GIRARD	<b>REV:</b> 9/1/12
<b>ADDRESS:</b> 401 W CENTER	<b>ID1:</b> 5030439
GIRARD IL 62646	<b>ID2:</b>
MACOUPIN	<b>STATUS:</b> CLOSED
<b>CONTACT:</b>	<b>PHONE:</b>
<b>SOURCE:</b> IL FMO	

**SITE INFORMATION**

*THIS SITE IS PART OF THE OFFICE OF THE ILLINIOS STATE FIRE MARSHAL S UNDERGROUND STORAGE TANKS DATABASE*

**TOTAL NUMBER OF TANKS:** 1

**OWNER:** UNITED METHODIST CHURCH OF GIRARD  
401 WEST CENTER  
GIRARD IL 62646

**FACILITY TYPE:** PRIVATE INSTITUTION

**GREEN TAG DECAL:**  
**GREEN TAG ISSUED:**  
**GREEN TAG EXPIRED:**  
**SSP INSPECT DATE:**  
**SSP EXPIRATION DATE:**

**TANK INFORMATION:**

<b>TANK NUMBER:</b> 1	<b>CAPACITY:</b> 550
<b>SUBSTANCE:</b> HEATING OIL	<b>STATUS:</b> REMOVED
<b>LAST USED:</b> 7/2/1998	<b>RED TAG:</b>
<b>OSFM FIRST NOTIFIED:</b> 6/26/1992	

**Environmental FirstSearch  
Site Detail Report**

**Target Property:** HSR TIER 2  
AUBURN IL 62615

**JOB:** 11104-C

LUST

**SEARCH ID:** 93      **DIST/DIR:** 0.25 NW      **ELEVATION:** 671      **MAP ID:** 75

<b>NAME:</b> GIRARD UNITED METHODIST CHURCH	<b>REV:</b> 7/20/12
<b>ADDRESS:</b> 401 W CENTER	<b>ID1:</b> 1170455011-981609
GIRARD IL 62640	<b>ID2:</b> 981609
MACOUPIN	<b>STATUS:</b> ACTIVE
<b>CONTACT:</b> RALPH DRAKE	<b>PHONE:</b> 2176272870
<b>SOURCE:</b> IL EPA	

THIS SITE IS PART OF THE LEAKING UNDERGROUND STORAGE TANK INCIDENT TRACKING DATABASE

SITE INFORMATION

**DATE REPORTED:** 7/2/1998  
**IEMA NUMBER:** 981609

CONTENTS/PRODUCT

**GASOLINE:** 0  
**UNLEADED GASOLINE:** 0  
**DIESEL FUEL:** 0  
**FUEL OIL:** 0  
**JET FUEL:** 0  
**USED/WASTE OIL:** 0  
**NON-PETROLEUM PRODUCT:** 0  
**PETROLEUM:** -1

**NON-LUST LETTER SENT:**  
**SEC 57.5G LETTER SENT:** 8/25/1998  
**NFR LETTER SENT:**  
**SITE CLASSIFICATION:**  
**IEPA PROJECT MANAGER:** HALE

IEPA CORRESPONDENCE

<b>DATE:</b> 7/9/1998	<b>DESCRIPTION:</b> NOTICE OF RELEASE LETTER SENT
<b>DATE:</b> 10/5/1998	<b>DESCRIPTION:</b> REVIEW LETTER SENT

TITLE XVI INFORMATION

ENGINEERING CONTROLS

<b>BARRIER STRUCTURE:</b> 0	<b>BARRIER PAVEMENT:</b> 0
<b>BARRIER SOIL:</b> 0	<b>BARRIER OTHER:</b> 0
<b>BARRIER OTHER DESC:</b>	

INSTITUTIONAL CONTROLS

<b>GW USE:</b> 0	<b>INDUST COM:</b> 0
<b>ORDINANCE:</b> 0	<b>WORKER:</b> 0
<b>OTHER:</b> 0	
<b>OTHER DESC:</b>	

ENVIRONMENTAL LAND USE CONTROLS

<b>GW USE:</b> 0	<b>LAND USE:</b> 0
------------------	--------------------

- Continued on next page -

**Environmental FirstSearch**  
**Site Detail Report**

**Target Property:** HSR TIER 2  
AUBURN IL 62615

**JOB:** 11104-C

LUST

---

**SEARCH ID:** 93      **DIST/DIR:** 0.25 NW      **ELEVATION:** 671      **MAP ID:** 75

---

**NAME:** GIRARD UNITED METHODIST CHURCH  
**ADDRESS:** 401 W CENTER  
GIRARD IL 62640  
MACOUPIN  
**CONTACT:** RALPH DRAKE  
**SOURCE:** IL EPA

**REV:** 7/20/12  
**ID1:** 1170455011-981609  
**ID2:** 981609  
**STATUS:** ACTIVE  
**PHONE:** 2176272870

---

<b>ENG BARRIER:</b>	0	<b>WORKER CAUTION:</b>	0
<b>SOIL HANDLING:</b>	0	<b>OTHER:</b>	0
<b>OTHER DESC:</b>			

**HWY AUTH AGREEMENT:** 0  
**AGREEMENT DESC:** 0

**Environmental FirstSearch  
Site Detail Report**

**Target Property:** HSR TIER 2  
AUBURN IL 62615

**JOB:** 11104-C

RCRAGN

**SEARCH ID:** 119      **DIST/DIR:** 0.25 NW      **ELEVATION:**      **MAP ID:** 76

<b>NAME:</b> FIVE STAR PRINTING INC <b>ADDRESS:</b> 169 WEST JACKSON ST VIRDEN IL 62690 MACOUPIN <b>CONTACT:</b> <b>SOURCE:</b> EPA	<b>REV:</b> 7/10/12 <b>ID1:</b> ILR000027151 <b>ID2:</b> <b>STATUS:</b> VGN <b>PHONE:</b>
--	---

**SITE INFORMATION**

**CONTACT INFORMATION:** MARTIN JONES  
169 W JACKSON ST PO BOX 339  
VIRDEN IL 62690

**PHONE:** 2179653355

**OWNER NAME:** FIVE STAR PRINTING INC  
**OWNER TYPE:** P-PRIVATE  
**OPERATOR:**  
**OPERATOR TYPE:**  
**MAILING ADDRESS:** 169 W JACKSON ST PO BOX 339  
 VIRDEN, IL 62690

**UNIVERSE INFORMATION:**

**RECEIVED DATE:** 09/11/1996

**SUBJECT TO CORRECTIVE ACTION (SUBJCA)**

<b>SUBJCA:</b>	N - NO
<b>SUBJCA TSD 3004:</b>	N - NO
<b>SUBJCA NON TSD:</b>	N - NO
<b>SIGNIFICANT NON-COMPLIANCE(SNC):</b>	N - NO
<b>BEGINNING OF THE YEAR SNC:</b>	
<b>PERMIT WORKLOAD:</b>	----
<b>CLOSURE WORKLOAD:</b>	----
<b>POST CLOSURE WORKLOAD:</b>	----
<b>PERMITTING /CLOSURE/POST-CLOSURE PROGRESS:</b>	----
<b>CORRECTIVE ACTION WORKLOAD:</b>	N - NO
<b>GENERATOR STATUS:</b>	CEG - CONDITIONALLY EXEMPT SMALL QUANTITY GENERATORS:
GENERATES LESS THAN 100 KG/MONTH OF HAZARDOUS WASTE	

<b>INSTITUTIONAL CONTROL:</b>	N-NO	<b>ENGINEERING CONTROL:</b>	N
<b>HUMAN EXPOSURE:</b>	N-NO	<b>GW CONTROLS:</b>	N- NO
<b>LAND TYPE:</b>	P-PRIVATE	<b>SHORT TERM GEN:</b>	N
<b>TRANS FACILITY:</b>	N	<b>REC WASTE FROM OFF SITE:</b>	N

<b>IMPORTER ACTIVITY:</b>	N - NO	<b>MIXED WASTE GEN:</b>	N - NO
<b>TRANS ACTIVITY:</b>	N - NO	<b>TSD ACTIVITY:</b>	N - NO
<b>RECYCLER ACTIVITY:</b>	N - NO	<b>ONSITE BURNER EXEMPT:</b>	N - NO
<b>FURNACE EXEMPTION:</b>	N - NO	<b>UNDER INJECT ACTIVITY:</b>	N - NO
<b>REC WASTE FROM OFF SITE:</b>	N - NO	<b>UNIV WASTE DEST FAC:</b>	N
<b>USED OIL TRANS:</b>	N - NO	<b>USED OIL PROCESSOR:</b>	N - NO
<b>USED OIL REFINER:</b>	N - NO	<b>USED OIL FUEL BURNER:</b>	N - NO
<b>UO FUEL MARKETER TO BURNER:</b>	N	<b>USED OIL SPEC MARKETER:</b>	N - NO

**NAIC INFORMATION**

- Continued on next page -



***Environmental FirstSearch  
Site Detail Report***

**Target Property:** HSR TIER 2  
AUBURN IL 62615

**JOB:** 11104-C

RCRAGN

---

**SEARCH ID:** 119      **DIST/DIR:** 0.25 NW      **ELEVATION:**      **MAP ID:** 76

---

<b>NAME:</b> FIVE STAR PRINTING INC	<b>REV:</b> 7/10/12
<b>ADDRESS:</b> 169 WEST JACKSON ST	<b>ID1:</b> ILR000027151
VIRDEN IL 62690	<b>ID2:</b>
MACOUPIN	<b>STATUS:</b> VGN
<b>CONTACT:</b>	<b>PHONE:</b>
<b>SOURCE:</b> EPA	

---

**ENFORCEMENT INFORMATION:**

**VIOLATION INFORMATION:**

**HAZARDOUS WASTE INFORMATION:**

D002 - Corrosive waste  
D011 - Silver

**Environmental FirstSearch  
Site Detail Report**

**Target Property:** HSR TIER 2  
AUBURN IL 62615

**JOB:** 11104-C

RCRAGN

**SEARCH ID:** 121      **DIST/DIR:** 0.38 NW      **ELEVATION:**      **MAP ID:** 77

<b>NAME:</b> MIDAMERICA MACHINERY CO	<b>REV:</b> 6/6/06
<b>ADDRESS:</b> SOUTH RTE 4	<b>ID1:</b> ILD114898497
VIRDEN IL 62690	<b>ID2:</b>
MACOUPIN	<b>STATUS:</b> LGN
<b>CONTACT:</b> LARRY JABUSCH	<b>PHONE:</b> 2179653358
<b>SOURCE:</b> EPA	

**SITE INFORMATION**

**CONTACT INFORMATION:** LARRY JABUSCH  
P O BOX 377  
VIRDEN IL 62690

**PHONE:** 2179653358

**UNIVERSE INFORMATION:**

**GOVERNMENT PERFORMANCE AND RESULTS ACT (GPRA)**

<b>GPRA PERMIT:</b>	N - NO
<b>GPRA POST CLOSURE:</b>	N - NO
<b>GPRA CA:</b>	N - NO
<b>GPRA COMPLIANCE MONITORING and ENFORCEMENT:</b>	N - NO

**SUBJECT TO CORRECTIVE ACTION (SUBJCA)**

<b>SUBJCA:</b>	N - NO
<b>SUBJCA TSD 3004:</b>	N - NO
<b>SUBJCA NON TSD:</b>	N - NO

<b>SIGNIFICANT NON-COMPLIANCE(SNC):</b>	N - NO
<b>BEGINNING OF THE YEAR SNC:</b>	N - NO
<b>PERMIT WORKLOAD:</b>	----
<b>CLOSURE WORKLOAD:</b>	----
<b>POST CLOSURE WORKLOAD:</b>	----
<b>PERMITTING /CLOSURE/POST-CLOSURE PROGRESS:</b>	----
<b>CORRECTIVE ACTION WORKLOAD:</b>	N - NO
<b>GENERATOR STATUS:</b>	LQG - LARGE QUANTITY GENERATORS: GENERATES MORE THAN 1000
<b>KG/MONTH OF HAZARDOUS WASTE</b>	

**NAIC INFORMATION**

**ENFORCEMENT INFORMATION:**

**VIOLATION INFORMATION:**

**HAZARDOUS WASTE INFORMATION:**

D000  
The following spent non-halogenated solvents: Xylene, acetone, ethyl acetate, ethyl benzene, ethyl ether, methyl isobutyl ketone, n-butyl alcohol, cyclohexanone, and methanol; all spent solvent mixtures/ blends containing, b  
The following spent non-halogenated solvents: toluene, methyl ethyl ketone, carbon disulfide, isobutanol, pyridine, benzene, 2-ethoxyethanol, and

- Continued on next page -

***Environmental FirstSearch  
Site Detail Report***

**Target Property:** HSR TIER 2  
AUBURN IL 62615

**JOB:** 11104-C

RCRAGN

---

<b>SEARCH ID:</b> 121	<b>DIST/DIR:</b> 0.38 NW	<b>ELEVATION:</b>	<b>MAP ID:</b> 77
-----------------------	--------------------------	-------------------	-------------------

---

**NAME:** MIDAMERICA MACHINERY CO  
**ADDRESS:** SOUTH RTE 4  
VIRDEN IL 62690  
MACOUPIN  
**CONTACT:** LARRY JABUSCH  
**SOURCE:** EPA

**REV:** 6/6/06  
**ID1:** ILD114898497  
**ID2:**  
**STATUS:** LGN  
**PHONE:** 2179653358

---

2-nitropropane; all spent solvent mixtures/blends containing, before use, a to  
Ignitable waste

**Environmental FirstSearch  
Site Detail Report**

**Target Property:** HSR TIER 2  
AUBURN IL 62615

**JOB:** 11104-C

LUST

**SEARCH ID:** 178      **DIST/DIR:** NON GC      **ELEVATION:**      **MAP ID:**

<b>NAME:</b> SNELL, JIM	<b>REV:</b> 7/20/12
<b>ADDRESS:</b> NORTH HWY. 4	<b>ID1:</b> 1171105018-941407
VIRDEN IL 62690	<b>ID2:</b> 941407
MACOUPIN	<b>STATUS:</b> CLOSED
<b>CONTACT:</b> JIM SNELL	<b>PHONE:</b> 2179653336
<b>SOURCE:</b> IL EPA	

THIS SITE IS PART OF THE LEAKING UNDERGROUND STORAGE TANK INCIDENT TRACKING DATABASE

**SITE INFORMATION**

**DATE REPORTED:** 6/24/1994  
**IEMA NUMBER:** 941407

**CONTENTS/PRODUCT**

**GASOLINE:** 0  
**UNLEADED GASOLINE:** 0  
**DIESEL FUEL:** 0  
**FUEL OIL:** 0  
**JET FUEL:** 0  
**USED/WASTE OIL:** -1  
**NON-PETROLEUM PRODUCT:** 0  
**PETROLEUM:** 0

**NON-LUST LETTER SENT:**  
**SEC 57.5G LETTER SENT:**  
**NFR LETTER SENT:** 12/8/1994  
**SITE CLASSIFICATION:**  
**IEPA PROJECT MANAGER:** JONES

**IEPA CORRESPONDENCE**

<b>DATE:</b> 9/22/1994	<b>DESCRIPTION:</b> PROFESSIONAL ENGINEER CERTIFICATION RECEIVED
<b>DATE:</b> 6/28/1994	<b>DESCRIPTION:</b> NOTICE OF RELEASE LETTER SENT

**TITLE XVI INFORMATION**

**DOCUMENT:** CORRECTIVE ACTION COMPLETION REPORT  
**RECEIVED:** 9/22/1994  
**RESPONSE DUE:** 1/20/1995  
**RESPONSE MAILED:** 12/8/1994  
**RESPONSE TYPE:** APR

**ENGINEERING CONTROLS**

<b>BARRIER STRUCTURE:</b> 0	<b>BARRIER PAVEMENT:</b> 0
<b>BARRIER SOIL:</b> 0	<b>BARRIER OTHER:</b> 0
<b>BARRIER OTHER DESC:</b>	

**INSTITUTIONAL CONTROLS**

<b>GW USE:</b> 0	<b>INDUST COM:</b> 0
<b>ORDINANCE:</b> 0	<b>WORKER:</b> 0
<b>OTHER:</b> 0	

- Continued on next page -

**Environmental FirstSearch**  
**Site Detail Report**

**Target Property:** HSR TIER 2  
AUBURN IL 62615

**JOB:** 11104-C

LUST

---

**SEARCH ID:** 178      **DIST/DIR:** NON GC      **ELEVATION:**      **MAP ID:**

---

<b>NAME:</b> SNELL, JIM	<b>REV:</b> 7/20/12
<b>ADDRESS:</b> NORTH HWY. 4	<b>ID1:</b> 1171105018-941407
VIRDEN IL 62690	<b>ID2:</b> 941407
MACOUPIN	<b>STATUS:</b> CLOSED
<b>CONTACT:</b> JIM SNELL	<b>PHONE:</b> 2179653336
<b>SOURCE:</b> IL EPA	

---

**OTHER DESC:**

**ENVIRONMENTAL LAND USE CONTROLS**

<b>GW USE:</b>	0	<b>LAND USE:</b>	0
<b>ENG BARRIER:</b>	0	<b>WORKER CAUTION:</b>	0
<b>SOIL HANDLING:</b>	0	<b>OTHER:</b>	0
<b>OTHER DESC:</b>			

**HWY AUTH AGREEMENT:** 0  
**AGREEMENT DESC:** 0

## Environmental FirstSearch Site Detail Report

**Target Property:** HSR TIER 2  
AUBURN IL 62615

**JOB:** 11104-C

RCRAGN

**SEARCH ID:** 115      **DIST/DIR:** NON GC      **ELEVATION:**      **MAP ID:**

<p><b>NAME:</b> CISCO TRUCKING INC <b>ADDRESS:</b> NORTH RTE 4 CARLINVILLE IL 62626 MACOUPIN <b>CONTACT:</b> <b>SOURCE:</b> EPA</p>	<p><b>REV:</b> 7/10/12 <b>ID1:</b> ILLD056130719 <b>ID2:</b> <b>STATUS:</b> VGN <b>PHONE:</b></p>
---	---

**SITE INFORMATION**

**CONTACT INFORMATION:** CHRIS MILLARD  
PO BOX 58  
CARLINVILLE IL 62626

**PHONE:** 2178543614

**OWNER NAME:** MILLARD DAN  
**OWNER TYPE:** P-PRIVATE  
**OPERATOR:** NAME NOT REPORTED  
**OPERATOR TYPE:** P-PRIVATE  
**MAILING ADDRESS:** PO BOX 58  
CARLINVILLE, IL 62626

**UNIVERSE INFORMATION:**

**RECEIVED DATE:** 12/12/1996

**SUBJECT TO CORRECTIVE ACTION (SUBJCA)**

<b>SUBJCA:</b>	N - NO	
<b>SUBJCA TSD 3004:</b>	N - NO	
<b>SUBJCA NON TSD:</b>	N - NO	
<b>SIGNIFICANT NON-COMPLIANCE(SNC):</b>	N - NO	
<b>BEGINNING OF THE YEAR SNC:</b>		
<b>PERMIT WORKLOAD:</b>	----	
<b>CLOSURE WORKLOAD:</b>	----	
<b>POST CLOSURE WORKLOAD:</b>	----	
<b>PERMITTING /CLOSURE/POST-CLOSURE PROGRESS:</b>	----	
<b>CORRECTIVE ACTION WORKLOAD:</b>	N - NO	
<b>GENERATOR STATUS:</b>	CEG - CONDITIONALLY EXEMPT SMALL QUANTITY GENERATORS:	
GENERATES LESS THAN 100 KG/MONTH OF HAZARDOUS WASTE		

<b>INSTITUTIONAL CONTROL:</b>	N-NO	<b>ENGINEERING CONTROL:</b>	N
<b>HUMAN EXPOSURE:</b>	N-NO	<b>GW CONTROLS:</b>	N- NO
<b>LAND TYPE:</b>		<b>SHORT TERM GEN:</b>	N
<b>TRANS FACILITY:</b>	N	<b>REC WASTE FROM OFF SITE:</b>	N

<b>IMPORTER ACTIVITY:</b>	N - NO	<b>MIXED WASTE GEN:</b>	N - NO
<b>TRANS ACTIVITY:</b>	N - NO	<b>TSD ACTIVITY:</b>	N - NO
<b>RECYCLER ACTIVITY:</b>	N - NO	<b>ONSITE BURNER EXEMPT:</b>	N - NO
<b>FURNACE EXEMPTION:</b>	N - NO	<b>UNDER INJECT ACTIVITY:</b>	N - NO
<b>REC WASTE FROM OFF SITE:</b>	N - NO	<b>UNIV WASTE DEST FAC:</b>	N
<b>USED OIL TRANS:</b>	N - NO	<b>USED OIL PROCESSOR:</b>	N - NO
<b>USED OIL REFINER:</b>	N - NO	<b>USED OIL FUEL BURNER:</b>	N - NO
<b>UO FUEL MARKETER TO BURNER:</b>	N	<b>USED OIL SPEC MARKETER:</b>	N - NO

**NAIC INFORMATION**

- Continued on next page -

**Environmental FirstSearch  
Site Detail Report**

**Target Property:** HSR TIER 2  
AUBURN IL 62615

**JOB:** 11104-C

RCRAGN

---

<b>SEARCH ID:</b> 115	<b>DIST/DIR:</b> NON GC	<b>ELEVATION:</b>	<b>MAP ID:</b>
-----------------------	-------------------------	-------------------	----------------

---

**NAME:** CISCO TRUCKING INC  
**ADDRESS:** NORTH RTE 4  
CARLINVILLE IL 62626  
MACOUPIN  
**CONTACT:**  
**SOURCE:** EPA

**REV:** 7/10/12  
**ID1:** ILLD056130719  
**ID2:**  
**STATUS:** VGN  
**PHONE:**

**ENFORCEMENT INFORMATION:**

**VIOLATION INFORMATION:**

**HAZARDOUS WASTE INFORMATION:**

D000

D001 - Ignitable waste

F003 - The following spent non-halogenated solvents: Xylene, acetone, ethyl acetate, ethyl benzene, ethyl ether, methyl isobutyl ketone, n-butyl alcohol, cyclohexanone, and methanol; all spent solvent mixtures/ blends containing, before use, only the above spent non- halogenated solvents; and all spent solvent mixtures/blends containing, before use, one or more of the above non-halogenated solvents, and a total of ten percent or more (by volume) of one or more of those solvents listed in F001, F002, F004, and F005; and still bottoms from the recovery of these spent solvents and spent solvent mixtures.

F005 - The following spent non-halogenated solvents: toluene, methyl ethyl ketone, carbon disulfide, isobutanol, pyridine, benzene, 2-ethoxyethanol, and 2-nitropropane; all spent solvent mixtures/blends containing, before use, a total of ten percent or more (by volume) of one or more of the above non-halogenated solvents or those solvents listed in F001, F002, or F004; and still bottoms from the recovery of these spent solvents and spent solvent mixtures.

**Environmental FirstSearch  
Site Detail Report**

**Target Property:** HSR TIER 2  
AUBURN IL 62615

**JOB:** 11104-C

ERNS

**SEARCH ID:** 140      **DIST/DIR:** NON GC      **ELEVATION:**      **MAP ID:**

<b>NAME:</b>		<b>REV:</b>	01-20-98
<b>ADDRESS:</b>	NORTH .5 MILES OF ATWATER STATION	<b>ID1:</b>	554626
	CARLINVILLE IL 62626	<b>ID2:</b>	
	MACOUPIN	<b>STATUS:</b>	UNKNOWN
<b>CONTACT:</b>		<b>PHONE:</b>	
<b>SOURCE:</b>	EPA		

**CERCLIS (Y/N):**

**MAT:** COAL      **QUANT:** 3900 TONS

**LOCATION:** .5 MILES NORTH OF ATWATER STATION  
**CITY:**      **REPORTED:** 10/10/97

**SOURCE:** UNKNOWN      **MEDIUM:** OTHER  
A FREIGHT TRAIN TRAVELING WEST AT 45 MPH HAD 40 CARS DERAIL / ALL CARS CONTAI  
**CAUSE:** UNKNOWN  
NED COAL

**ACT:** CONTRACTOR ONSCENE TO RECOVER MATERIAL AND RERAIL CARS  
**BY:**



## Environmental FirstSearch Site Detail Report

**Target Property:** HSR TIER 2  
AUBURN IL 62615

**JOB:** 11104-C

### ERNS

**SEARCH ID:** 138      **DIST/DIR:** NON GC      **ELEVATION:**      **MAP ID:**

<b>NAME:</b> UNION PACIFIC RAIL ROAD MILE POST 221.9	<b>REV:</b> 12/31/02
<b>ADDRESS:</b> UNKNOWN	<b>ID1:</b> NRC-615665
CARLINVILLE IL	<b>ID2:</b>
MACOUPIN	<b>STATUS:</b> RAILROAD
<b>CONTACT:</b> UNKNOWN	<b>PHONE:</b>
<b>SOURCE:</b> NRC	

**SITE INFORMATION**

**THIS INFORMATION WAS OBTAINED FROM THE NATIONAL RESPONSE CENTER**

<b>DATE RECEIVED:</b> 04-JUL-02	<b>DATE COMPLETE:</b> 04-JUL-02
<b>CALL TAKER:</b> REC7955	<b>CALL TYPE:</b> INC

**RESPONSIBLE PARTY:** UNKNOWN  
**PHONE 1:**  
**PHONE 2:**  
**PHONE 3:**

**RESPONSIBLE COMPANY:**  
**ORGANIZATION TYPE:** UNKNOWN

**ADDRESS:**  
XX

**INITIALLY REPORTED BY:** TELEPHONE  
**PHONE:**

**INIT REPORTED COMPANY:**  
**ON BEHALF OF:**  
**SOURCE:**

**INCIDENT INFORMATION**

**INCIDENT DESCRIPTION:** A PASSENGER TRAIN COLLIDED WITH A PICK UP TRUCK AT A GRADE CROSSING.

<b>INCIDENT TYPE:</b> RAILROAD	<b>INCIDENT CAUSE:</b> TRANSPORT ACCIDENT
<b>INCIDENT DATE:</b> 04-JUL-02	<b>INCIDENT DATE DESC:</b> OCCURRED
<b>DISTANCE FROM CITY:</b>	<b>DISTANCE UNITS:</b>
<b>DIRECTION FROM CITY:</b>	<b>LOCATION SECTION:</b>
<b>LOCATION TOWNSHIP:</b>	<b>LOCATION RANGE:</b>
<b>WMD CHEM FLAG:</b> F	<b>RAD FLAG:</b> F
<b>BIO FLAG:</b> F	<b>OIL FLAG:</b>
<b>POTENTIAL_FLAG:</b> Y	<b>AMT MATERIAL FLAG:</b>
<b>MILITARY ORG FLAG:</b> N	<b>LNG FLAG:</b>

<b>AIRCRAFT TYPE:</b> UNKNOWN	<b>AIRCRAFT MODEL:</b>
<b>AIRCRAFT ID:</b>	<b>AIRCRAFT FUEL CAPACITY:</b>
<b>AIRCRAFT FUEL CAPACITY UNITS:</b>	<b>AIRCRAFT FUEL ON BOARD:</b>
<b>AIRCRAFT FUEL ON BOARD UNITS:</b>	<b>AIRCRAFT SPOT NUMBER:</b>
<b>AIRCRAFT HANGER:</b>	<b>AIRCRAFT RUNWAY NUM:</b>
<b>ROAD MILE MARKER:</b>	<b>BUILDING ID:</b>
<b>TYPE OF FIXED OBJECT:</b> UNKNOWN	<b>POWER GEN FACILITY:</b> U
<b>GENERATING CAPACITY:</b>	<b>TYPE OF FUEL:</b>
<b>NPDES:</b>	<b>NPDES COMPLIANCE:</b> U
<b>PIPELINE TYPE:</b>	<b>DOT REGULATED:</b> U

- Continued on next page -

## Environmental FirstSearch Site Detail Report

**Target Property:** HSR TIER 2  
AUBURN IL 62615

**JOB:** 11104-C

### ERNS

<b>SEARCH ID:</b> 138	<b>DIST/DIR:</b> NON GC	<b>ELEVATION:</b>	<b>MAP ID:</b>
<hr/>			
<b>NAME:</b> UNION PACIFIC RAIL ROAD MILE POST 221.9		<b>REV:</b> 12/31/02	
<b>ADDRESS:</b> UNKNOWN		<b>ID1:</b> NRC-615665	
CARLINVILLE IL		<b>ID2:</b>	
MACOUPIN		<b>STATUS:</b> RAILROAD	
<b>CONTACT:</b> UNKNOWN		<b>PHONE:</b>	
<b>SOURCE:</b> NRC			
<hr/>			
<b>PIPELINE ABOVE GROUND:</b>	ABOVE	<b>EXPOSED UNDERWATER:</b>	N
<b>PIPELINE COVERED:</b>	U	<b>RAILROAD HOTLINE:</b>	
<b>GRADE CROSSING:</b>	N	<b>LOCATION SUBDIVISION:</b>	SPRINGFIELD
<b>RAILROAD MILEPOST:</b>	221.9	<b>TYPE VEHICLE INVOLVED:</b>	PASSENGER TRUCK
<b>CROSSING DEVICE TYPE:</b>	GATES/LIGHTS/BELLS	<b>DEVICE OPERATIONAL:</b>	Y
<hr/>			
<b>DOT CROSSING NUMBER:</b>	294381	<b>BRAKE FAILURE:</b>	N
<b>TANK ABOVE GROUND:</b>	ABOVE	<b>TRANSPORTABLE CONTAINER:</b>	U
<b>TANK REGULATED:</b>	U	<b>TANK REGULATED BY:</b>	
<b>TANK ID:</b>		<b>CAPACITY OF TANK:</b>	
<b>CAPACITY OF TANK UNITS:</b>		<b>ACTUAL AMOUNT:</b>	
<b>ACTUAL AMOUNT UNITS:</b>		<b>PLATFORM RIG NAME:</b>	
<b>PLATFORM LETTER:</b>		<b>LOCATION AREA ID:</b>	
<b>LOCATION BLOCK ID:</b>			
<hr/>			
<b>DESCRIPTION OF TANK:</b>			
<hr/>			
<b>OCSG NUMBER:</b>		<b>OCSF NUMBER:</b>	
<b>STATE LEASE NUMBER:</b>		<b>PIER DOCK NUMBER:</b>	
<b>BERTH SLIP NUMBER:</b>		<b>CONTIN RELEASE TYPE:</b>	
<b>INITIAL CONT RELEASE NUM:</b>		<b>CONT RELEASE PERMIT:</b>	
<b>ALLISION:</b>	N	<b>TYPE OF STRUCTURE:</b>	
<b>STRUCTURE NAME:</b>		<b>STRUCT OPERATIONAL:</b>	U
<b>AIRBAG DEPLOYED:</b>		<b>DATE NORMAL SERVICE:</b>	
<b>SERVICE DISRUPT TIME:</b>		<b>SERVICE DISRUPT UNITS:</b>	
<b>TRANSIT BUS FLAG:</b>		<b>CR BEGIN DATE:</b>	
<b>CR END DATE:</b>		<b>CR CHANGE DATE:</b>	
<hr/>			
<b>FIRE INVOLVED:</b>	N	<b>FIRE EXTINGUISHED:</b>	U
<b>ANY EVACUATIONS:</b>	N	<b>NUMBER EVACUATED:</b>	
<b>WHO EVACUATED:</b>		<b>RADIUS OF EVACUATION:</b>	
<b>ANY INJURIES:</b>	N	<b>NUMBER INJURED:</b>	
<b>NUMBER HOSPITALIZED:</b>		<b>ANY FATALITIES:</b>	N
<b>NUMBER FATALITIES:</b>		<b>ANY DAMAGES:</b>	N
<b>DAMAGE AMOUNT:</b>		<b>AIR CORRIDOR CLOSED:</b>	N
<b>AIR CORRIDOR DESC:</b>		<b>AIR CLOSURE TIME:</b>	
<b>WATERWAY CLOSED:</b>	N	<b>WATERWAY DESC:</b>	
<b>WATERWAY CLOSURE TIME:</b>		<b>ROAD CLOSED:</b>	N
<b>ROAD DESC:</b>		<b>ROAD CLOSURE TIME:</b>	
<b>CLOSURE DIRECTION:</b>		<b>MAJOR ARTERY:</b>	N
<hr/>			
<b>TRACK CLOSED:</b>	N	<b>TRACK DESC:</b>	
<b>TRACK CLOSURE TIME:</b>		<b>MEDIA INTEREST:</b>	NONE
<b>MEDIUM DESC:</b>	RAIL REPORT (N/A)	<b>ADDTL MEDIUM INFO:</b>	
<b>BODY OF WATER:</b>		<b>TRIBUTARY OF:</b>	
<b>NEAREST RIVER MILE MARK:</b>		<b>RELEASE SECURED:</b>	U
<b>EST DUR OF RELEASE:</b>		<b>RELEASE RATE:</b>	
<b>TRACK CLOSE DIR:</b>		<b>ST AGENCY ON SCENE:</b>	
<b>ST AGENCY RPT NUM:</b>		<b>OTHER AGENCY NOTIFIED:</b>	
<b>WEATHER CONDITIONS:</b>	UNKNOWN	<b>AIR TEMPERATURE:</b>	
<b>WIND SPEED:</b>		<b>WIND DIRECTION:</b>	
<b>WATER SUPPLY CONTAM:</b>	U	<b>SHEEN SIZE:</b>	
<b>SHEEN COLOR:</b>		<b>DIR OF SHEEN TRAVEL:</b>	

- Continued on next page -

**Environmental FirstSearch  
Site Detail Report**

**Target Property:** HSR TIER 2  
AUBURN IL 62615

**JOB:** 11104-C

ERNS

**SEARCH ID:** 138      **DIST/DIR:** NON GC      **ELEVATION:**      **MAP ID:**

<b>NAME:</b> UNION PACIFIC RAIL ROAD MILE POST 221.9 <b>ADDRESS:</b> UNKNOWN CARLINVILLE IL MACOUPIN <b>CONTACT:</b> UNKNOWN <b>SOURCE:</b> NRC	<b>REV:</b> 12/31/02 <b>ID1:</b> NRC-615665 <b>ID2:</b> <b>STATUS:</b> RAILROAD <b>PHONE:</b>
--	---

<b>SHEEN ODOR DESCRIPTION:</b>	<b>WAVE CONDITION:</b>
<b>CURRENT SPEED:</b>	<b>CURRENT DIRECTION:</b>
<b>WATER TEMPERATURE:</b>	

**DESC OF REMEDIAL ACTION:** THE POLICE DEPT. RESPONDED

<b>EMPL FATALITY:</b> <b>COMMUNITY IMPACT:</b> N <b>EMPLOYEE INJURIES:</b> <b>OCCUPANT FATALITY:</b> <b>ROAD CLOSURE UNITS:</b> <b>SHEEN SIZE UNITS:</b> <b>FED AGENCY NOTIFIED:</b> <b>TYPE OF STRUCTURE:</b> <b>STRUCTURE OPERATIONAL:</b> <b>SHEEN SIZE LENGTH:</b> N <b>SHEEN SIZE WIDTH:</b> <b>OFFSHORE:</b> <b>RELEASE RATE UNIT:</b>	<b>PASS FATALITY:</b> <b>WIND SPEED UNITS:</b> <b>PASSENGER INJURIES:</b> <b>CURRENT SPEED UNITS:</b> <b>TRACK CLOSURE UNITS:</b> <b>STATE AGENCY NOTIFIED:</b> <b>STRUCTURE NAME:</b> <b>ALLISION:</b> <b>NEAREST RIVER MILE MARK:</b> <b>SHEEN SIZE LENGTH UNITS:</b> <b>SHEEN SIZE WIDTH UNITS:</b> <b>DURATION UNIT:</b> <b>RELEASE RATE RATE:</b>
--	--

**ADDITIONAL INFO:** NONE

**MATERIAL INFORMATION**

**OTHER MATERIAL INFORMATION**

**MOBILE DETAILS INFORMATION**

**TRAIN INFORMATION**

<b>TRAIN NAME/NUMBER:</b>	304-04	<b>RAILROAD NAME:</b>	AMTRAK NATIONAL OPERATIONS
<b>TRAIN TYPE:</b>	PASSENGER	<b>TRACK SPEED:</b>	79
<b>TRAIN SPEED:</b>		<b>TRAIN DIRECTION:</b>	N
<b>NUMBER OF LOCOMOTIVES:</b>	1	<b>NUMBER OF CARS:</b>	4
<b>NUMBER DERAILED:</b>		<b>NON COMPLIANCE WITH HAZMAT:</b>	N

**VESSEL INFORMATION**

*Environmental FirstSearch  
Site Detail Report*

**Target Property:** HSR TIER 2  
AUBURN IL 62615

**JOB:** 11104-C

RCRAGN

---

<b>SEARCH ID:</b> 114	<b>DIST/DIR:</b> NON GC	<b>ELEVATION:</b>	<b>MAP ID:</b>
-----------------------	-------------------------	-------------------	----------------

---

<b>NAME:</b> AREA DIESEL SERVICE INC <b>ADDRESS:</b> NORTH ON UNIVERSITY CARLINVILLE IL 62626 MACOUPIN <b>CONTACT:</b> <b>SOURCE:</b> EPA	<b>REV:</b> 7/10/12 <b>ID1:</b> ILD077128551 <b>ID2:</b> <b>STATUS:</b> SGN <b>PHONE:</b>
--	---

---

**SITE INFORMATION**

**OWNER NAME:**  
**OWNER TYPE:**  
**OPERATOR:**  
**OPERATOR TYPE:**  
**MAILING ADDRESS:** N ON UNIVERSITY  
CARLINVILLE, IL 62626

**UNIVERSE INFORMATION:**

**RECEIVED DATE:** 11/01/2007

**SUBJECT TO CORRECTIVE ACTION (SUBJCA)**

<b>SUBJCA:</b>	N - NO
<b>SUBJCA TSD 3004:</b>	N - NO
<b>SUBJCA NON TSD:</b>	N - NO
<b>SIGNIFICANT NON-COMPLIANCE(SNC):</b>	N - NO
<b>BEGINNING OF THE YEAR SNC:</b>	
<b>PERMIT WORKLOAD:</b>	----
<b>CLOSURE WORKLOAD:</b>	----
<b>POST CLOSURE WORKLOAD:</b>	----
<b>PERMITTING /CLOSURE/POST-CLOSURE PROGRESS:</b>	----
<b>CORRECTIVE ACTION WORKLOAD:</b>	N - NO
<b>GENERATOR STATUS:</b>	SQG - SMALL QUANTITY GENERATOR; GENERATES 100 - 1000
<b>KG/MONTH OF HAZARDOUS WASTE</b>	

<b>INSTITUTIONAL CONTROL:</b>	N-NO	<b>ENGINEERING CONTROL:</b>	N
<b>HUMAN EXPOSURE:</b>	N-NO	<b>GW CONTROLS:</b>	N - NO
<b>LAND TYPE:</b>	P-PRIVATE	<b>SHORT TERM GEN:</b>	N
<b>TRANS FACILITY:</b>	N	<b>REC WASTE FROM OFF SITE:</b>	N
<b>IMPORTER ACTIVITY:</b>	N - NO	<b>MIXED WASTE GEN:</b>	N - NO
<b>TRANS ACTIVITY:</b>	N - NO	<b>TSD ACTIVITY:</b>	N - NO
<b>RECYCLER ACTIVITY:</b>	N - NO	<b>ONSITE BURNER EXEMPT:</b>	N - NO
<b>FURNACE EXEMPTION:</b>	N - NO	<b>UNDER INJECT ACTIVITY:</b>	N - NO
<b>REC WASTE FROM OFF SITE:</b>	N - NO	<b>UNIV WASTE DEST FAC:</b>	N
<b>USED OIL TRANS:</b>	N - NO	<b>USED OIL PROCESSOR:</b>	N - NO
<b>USED OIL REFINER:</b>	N - NO	<b>USED OIL FUEL BURNER:</b>	N - NO
<b>UO FUEL MARKETER TO BURNER:</b>	N	<b>USED OIL SPEC MARKETER:</b>	N - NO

**NAIC INFORMATION**

**ENFORCEMENT INFORMATION:**

**AGENCY:** STATE      **DATE:** 93/06/1993

- Continued on next page -

## Environmental FirstSearch Site Detail Report

**Target Property:** HSR TIER 2  
AUBURN IL 62615

**JOB:** 11104-C

RCRAGN

**SEARCH ID:** 114      **DIST/DIR:** NON GC      **ELEVATION:**      **MAP ID:**

<b>NAME:</b> AREA DIESEL SERVICE INC	<b>REV:</b> 7/10/12
<b>ADDRESS:</b> NORTH ON UNIVERSITY	<b>ID1:</b> ILD077128551
CARLINVILLE IL 62626	<b>ID2:</b>
MACOUPIN	<b>STATUS:</b> SGN
<b>CONTACT:</b>	<b>PHONE:</b>
<b>SOURCE:</b> EPA	

<b>TYPE:</b>	VIOLATION NOTICE (VN)		
<b>AGENCY:</b>	STATE	<b>DATE:</b>	07/06/2007
<b>TYPE:</b>	WRITTEN INFORMAL		
<b>AGENCY:</b>	STATE	<b>DATE:</b>	07/06/2007
<b>TYPE:</b>	WRITTEN INFORMAL		
<b>AGENCY:</b>	STATE	<b>DATE:</b>	09/16/2009
<b>TYPE:</b>	VIOLATION NOTICE (VN)		

**VIOLATION INFORMATION:**

<b>VIOLATION NUMBER:</b>	1	<b>RESPONSIBLE:</b>	S - STATE
<b>DETERMINED:</b>	93/04/1993	<b>DETERMINED BY:</b>	S - STATE
<b>CITATION:</b>		<b>RESOLVED:</b>	94/31/1994
<b>TYPE:</b>	TSD - GENERAL		
<b>VIOLATION NUMBER:</b>	2	<b>RESPONSIBLE:</b>	S - STATE
<b>DETERMINED:</b>	93/04/1993	<b>DETERMINED BY:</b>	S - STATE
<b>CITATION:</b>		<b>RESOLVED:</b>	94/31/1994
<b>TYPE:</b>	TSD - GENERAL		
<b>VIOLATION NUMBER:</b>	3	<b>RESPONSIBLE:</b>	S - STATE
<b>DETERMINED:</b>	93/04/1993	<b>DETERMINED BY:</b>	S - STATE
<b>CITATION:</b>		<b>RESOLVED:</b>	93/17/1993
<b>TYPE:</b>	GENERATORS - GENERAL		
<b>VIOLATION NUMBER:</b>	4	<b>RESPONSIBLE:</b>	S - STATE
<b>DETERMINED:</b>	93/04/1993	<b>DETERMINED BY:</b>	S - STATE
<b>CITATION:</b>		<b>RESOLVED:</b>	94/31/1994
<b>TYPE:</b>	TSD - GENERAL FACILITY STANDARDS		
<b>VIOLATION NUMBER:</b>	5	<b>RESPONSIBLE:</b>	S - STATE
<b>DETERMINED:</b>	93/04/1993	<b>DETERMINED BY:</b>	S - STATE
<b>CITATION:</b>		<b>RESOLVED:</b>	94/31/1994
<b>TYPE:</b>	TSD - GENERAL FACILITY STANDARDS		
<b>VIOLATION NUMBER:</b>	6	<b>RESPONSIBLE:</b>	S - STATE
<b>DETERMINED:</b>	93/04/1993	<b>DETERMINED BY:</b>	S - STATE
<b>CITATION:</b>		<b>RESOLVED:</b>	93/09/1993
<b>TYPE:</b>	TSD - GENERAL FACILITY STANDARDS		
<b>VIOLATION NUMBER:</b>	7	<b>RESPONSIBLE:</b>	S - STATE
<b>DETERMINED:</b>	93/04/1993	<b>DETERMINED BY:</b>	S - STATE
<b>CITATION:</b>		<b>RESOLVED:</b>	94/31/1994
<b>TYPE:</b>	TSD - GENERAL FACILITY STANDARDS		
<b>VIOLATION NUMBER:</b>	8	<b>RESPONSIBLE:</b>	S - STATE
<b>DETERMINED:</b>	93/04/1993	<b>DETERMINED BY:</b>	S - STATE
<b>CITATION:</b>		<b>RESOLVED:</b>	94/31/1994
<b>TYPE:</b>	TSD - GENERAL FACILITY STANDARDS		

- Continued on next page -

## Environmental FirstSearch Site Detail Report

**Target Property:** HSR TIER 2  
AUBURN IL 62615

**JOB:** 11104-C

### RCRAGN

**SEARCH ID:** 114      **DIST/DIR:** NON GC      **ELEVATION:**      **MAP ID:**

<b>NAME:</b> AREA DIESEL SERVICE INC	<b>REV:</b> 7/10/12
<b>ADDRESS:</b> NORTH ON UNIVERSITY	<b>ID1:</b> ILD077128551
CARLINVILLE IL 62626	<b>ID2:</b>
MACOUPIN	<b>STATUS:</b> SGN
<b>CONTACT:</b>	<b>PHONE:</b>
<b>SOURCE:</b> EPA	

<b>VIOLATION NUMBER:</b>	9	<b>RESPONSIBLE:</b>	S - STATE
<b>DETERMINED:</b>	93/04/1993	<b>DETERMINED BY:</b>	S - STATE
<b>CITATION:</b>		<b>RESOLVED:</b>	94/31/1994
<b>TYPE:</b>	TSD - GENERAL FACILITY STANDARDS		

<b>VIOLATION NUMBER:</b>	10	<b>RESPONSIBLE:</b>	S - STATE
<b>DETERMINED:</b>	93/04/1993	<b>DETERMINED BY:</b>	S - STATE
<b>CITATION:</b>		<b>RESOLVED:</b>	93/17/1993
<b>TYPE:</b>	TSD - PREPAREDNESS AND PREVENTION		

<b>VIOLATION NUMBER:</b>	11	<b>RESPONSIBLE:</b>	S - STATE
<b>DETERMINED:</b>	93/04/1993	<b>DETERMINED BY:</b>	S - STATE
<b>CITATION:</b>		<b>RESOLVED:</b>	93/30/1993
<b>TYPE:</b>	TSD - PREPAREDNESS AND PREVENTION		

<b>VIOLATION NUMBER:</b>	12	<b>RESPONSIBLE:</b>	S - STATE
<b>DETERMINED:</b>	93/04/1993	<b>DETERMINED BY:</b>	S - STATE
<b>CITATION:</b>		<b>RESOLVED:</b>	94/31/1994
<b>TYPE:</b>	TSD - CONTINGENCY PLAN AND EMERGENCY PROCEDURES		

<b>VIOLATION NUMBER:</b>	13	<b>RESPONSIBLE:</b>	S - STATE
<b>DETERMINED:</b>	93/04/1993	<b>DETERMINED BY:</b>	S - STATE
<b>CITATION:</b>		<b>RESOLVED:</b>	94/31/1994
<b>TYPE:</b>	TSD - MANIFEST/RECORDS/REPORTING		

<b>VIOLATION NUMBER:</b>	14	<b>RESPONSIBLE:</b>	S - STATE
<b>DETERMINED:</b>	93/04/1993	<b>DETERMINED BY:</b>	S - STATE
<b>CITATION:</b>		<b>RESOLVED:</b>	94/31/1994
<b>TYPE:</b>	TSD - MANIFEST/RECORDS/REPORTING		

<b>VIOLATION NUMBER:</b>	15	<b>RESPONSIBLE:</b>	S - STATE
<b>DETERMINED:</b>	93/04/1993	<b>DETERMINED BY:</b>	S - STATE
<b>CITATION:</b>		<b>RESOLVED:</b>	94/31/1994
<b>TYPE:</b>	TSD - MANIFEST/RECORDS/REPORTING		

<b>VIOLATION NUMBER:</b>	16	<b>RESPONSIBLE:</b>	S - STATE
<b>DETERMINED:</b>	93/04/1993	<b>DETERMINED BY:</b>	S - STATE
<b>CITATION:</b>		<b>RESOLVED:</b>	94/31/1994
<b>TYPE:</b>	TSD - FINANCIAL REQUIREMENTS		

<b>VIOLATION NUMBER:</b>	17	<b>RESPONSIBLE:</b>	S - STATE
<b>DETERMINED:</b>	93/04/1993	<b>DETERMINED BY:</b>	S - STATE
<b>CITATION:</b>		<b>RESOLVED:</b>	93/09/1993
<b>TYPE:</b>	TSD - CONTAINER USE AND MANAGEMENT		

<b>VIOLATION NUMBER:</b>	18	<b>RESPONSIBLE:</b>	S - STATE
<b>DETERMINED:</b>	93/04/1993	<b>DETERMINED BY:</b>	S - STATE
<b>CITATION:</b>		<b>RESOLVED:</b>	93/17/1993
<b>TYPE:</b>	LDR - GENERAL		

<b>VIOLATION NUMBER:</b>	25	<b>RESPONSIBLE:</b>	S - STATE
<b>DETERMINED:</b>	08/02/2008	<b>DETERMINED BY:</b>	S - STATE

- Continued on next page -

**Environmental FirstSearch  
Site Detail Report**

**Target Property:** HSR TIER 2  
AUBURN IL 62615

**JOB:** 11104-C

RCRAGN

<b>SEARCH ID:</b> 114	<b>DIST/DIR:</b> NON GC	<b>ELEVATION:</b>	<b>MAP ID:</b>
<b>NAME:</b> AREA DIESEL SERVICE INC		<b>REV:</b> 7/10/12	
<b>ADDRESS:</b> NORTH ON UNIVERSITY CARLINVILLE IL 62626 MACOUPIN		<b>ID1:</b> ILLD077128551	
<b>CONTACT:</b>		<b>ID2:</b>	
<b>SOURCE:</b> EPA		<b>STATUS:</b> SGN	
		<b>PHONE:</b>	

<b>CITATION:</b>	<b>RESOLVED:</b>	10/19/2010
<b>TYPE:</b>	PERMITS - GENERAL INFORMATION	

<b>VIOLATION NUMBER:</b>	<b>RESPONSIBLE:</b>	S - STATE
<b>DETERMINED:</b>	<b>DETERMINED BY:</b>	S - STATE
<b>CITATION:</b>	<b>RESOLVED:</b>	10/19/2010
<b>TYPE:</b>	FEDERAL OR STATE STATUTE	

<b>VIOLATION NUMBER:</b>	<b>RESPONSIBLE:</b>	S - STATE
<b>DETERMINED:</b>	<b>DETERMINED BY:</b>	S - STATE
<b>CITATION:</b>	<b>RESOLVED:</b>	10/19/2010
<b>TYPE:</b>	FEDERAL OR STATE STATUTE	

**HAZARDOUS WASTE INFORMATION:**

F002 - The following spent halogenated solvents: Tetrachloroethylene, methylene chloride, trichloroethylene, 1,1,1-trichloroethane, chlorobenzene, 1,1,2-trichloro-1,2,2-trifluoroethane, ortho-dichlorobenzene, trichlorofluoromethane, and 1,1,2, trichloroethane; all spent solvent mixtures/blends containing, before use, a total of ten percent or more (by volume) of one or more of the above halogenated solvents or those solvents listed in F001, F004, and F005; and still bottoms from the recovery of these spent solvents and spent solvent mixtures.

F004 - The following spent non-halogenated solvents: cresols, cresylic acid, and nitrobenzene; all spent solvent mixtures/blends containing, before use, a total of ten percent or more (by volume) of one or more of the above non-halogenated solvents or those solvents listed in F001, F002, and F005; and still bottoms from the recovery of these spent solvents and spent solvent mixtures.

**Environmental FirstSearch  
Site Detail Report**

**Target Property:** HSR TIER 2  
AUBURN IL 62615

**JOB:** 11104-C

UST

---

**SEARCH ID:** 165      **DIST/DIR:** NON GC      **ELEVATION:**      **MAP ID:**

---

**NAME:** VIRDEN MICROWAVE STATION  
**ADDRESS:** GMandO RAILROAD and LOUD  
VIRDEN IL 62690  
MACOUPIN  
**CONTACT:**  
**SOURCE:** IL FMO

**REV:** 9/1/12  
**ID1:** 5021537  
**ID2:**  
**STATUS:** EXEMPT  
**PHONE:**

**SITE INFORMATION**

*THIS SITE IS PART OF THE OFFICE OF THE ILLINIOS STATE FIRE MARSHAL S UNDERGROUND STORAGE TANKS DATABASE*

**TOTAL NUMBER OF TANKS:** 1

**OWNER:** CENTRAL ILLINOIS PUBLIC SERVICE COMPANY  
607 EAST ADAMS STREET  
SPRINGFIELD IL 62701

**FACILITY TYPE:** NONE  
**GREEN TAG DECAL:**  
**GREEN TAG ISSUED:**  
**GREEN TAG EXPIRED:**  
**SSP INSPECT DATE:**  
**SSP EXPIRATION DATE:**

**TANK INFORMATION:**

**TANK NUMBER:** 35      **CAPACITY:** 55  
**SUBSTANCE:** GASOLINE      **STATUS:** EXEMPT FROM REGISTRATION  
**LAST USED:** 1/1/1984      **RED TAG:**  
**OSFM FIRST NOTIFIED:** 5/7/1986



**Environmental FirstSearch  
Site Detail Report**

**Target Property:** HSR TIER 2  
AUBURN IL 62615

**JOB:** 11104-C

RCRAGN

**SEARCH ID:** 113      **DIST/DIR:** NON GC      **ELEVATION:**      **MAP ID:**

<b>NAME:</b> DICKEY JOHN CORP	<b>REV:</b> 7/10/12
<b>ADDRESS:</b> 155 S COUNTRY CLUB RD	<b>ID1:</b> ILLD041542580
AUBURN IL 62615	<b>ID2:</b>
SANGAMON	<b>STATUS:</b> SGN
<b>CONTACT:</b>	<b>PHONE:</b>
<b>SOURCE:</b> EPA	

**SITE INFORMATION**

**CONTACT INFORMATION:** RON KATCHER  
PO BOX 10  
AUBURN IL 62615

**PHONE:** 2174386181

**OWNER NAME:** CORPORATION  
**OWNER TYPE:** P-PRIVATE  
**OPERATOR:** NAME NOT REPORTED  
**OPERATOR TYPE:** P-PRIVATE  
**MAILING ADDRESS:** PO BOX 10  
AUBURN, IL 62615

**UNIVERSE INFORMATION:**

**RECEIVED DATE:** 09/28/2006

**SUBJECT TO CORRECTIVE ACTION (SUBJCA)**

<b>SUBJCA:</b>	N - NO
<b>SUBJCA TSD 3004:</b>	N - NO
<b>SUBJCA NON TSD:</b>	N - NO
<b>SIGNIFICANT NON-COMPLIANCE(SNC):</b>	N - NO
<b>BEGINNING OF THE YEAR SNC:</b>	
<b>PERMIT WORKLOAD:</b>	----
<b>CLOSURE WORKLOAD:</b>	----
<b>POST CLOSURE WORKLOAD:</b>	----
<b>PERMITTING /CLOSURE/POST-CLOSURE PROGRESS:</b>	----
<b>CORRECTIVE ACTION WORKLOAD:</b>	N - NO
<b>GENERATOR STATUS:</b>	SQG - SMALL QUANTITY GENERATOR: GENERATES 100 - 1000
<b>KG/MONTH OF HAZARDOUS WASTE</b>	

<b>INSTITUTIONAL CONTROL:</b>	N-NO	<b>ENGINEERING CONTROL:</b>	N
<b>HUMAN EXPOSURE:</b>	N-NO	<b>GW CONTROLS:</b>	N- NO
<b>LAND TYPE:</b>		<b>SHORT TERM GEN:</b>	N
<b>TRANS FACILITY:</b>	N	<b>REC WASTE FROM OFF SITE:</b>	N

<b>IMPORTER ACTIVITY:</b>	N - NO	<b>MIXED WASTE GEN:</b>	N - NO
<b>TRANS ACTIVITY:</b>	N - NO	<b>TSD ACTIVITY:</b>	N - NO
<b>RECYCLER ACTIVITY:</b>	N - NO	<b>ONSITE BURNER EXEMPT:</b>	N - NO
<b>FURNACE EXEMPTION:</b>	N - NO	<b>UNDER INJECT ACTIVITY:</b>	N - NO
<b>REC WASTE FROM OFF SITE:</b>	N - NO	<b>UNIV WASTE DEST FAC:</b>	N
<b>USED OIL TRANS:</b>	N - NO	<b>USED OIL PROCESSOR:</b>	N - NO
<b>USED OIL REFINER:</b>	N - NO	<b>USED OIL FUEL BURNER:</b>	N - NO
<b>UO FUEL MARKETER TO BURNER:</b>	N	<b>USED OIL SPEC MARKETER:</b>	N - NO

**NAIC INFORMATION**

- Continued on next page -

## Environmental FirstSearch Site Detail Report

**Target Property:** HSR TIER 2  
AUBURN IL 62615

**JOB:** 11104-C

RCRAGN

**SEARCH ID:** 113      **DIST/DIR:** NON GC      **ELEVATION:**      **MAP ID:**

<p><b>NAME:</b> DICKEY JOHN CORP <b>ADDRESS:</b> 155 S COUNTRY CLUB RD AUBURN IL 62615 SANGAMON <b>CONTACT:</b> <b>SOURCE:</b> EPA</p>	<p><b>REV:</b> 7/10/12 <b>ID1:</b> ILD041542580 <b>ID2:</b> <b>STATUS:</b> SGN <b>PHONE:</b></p>
--	--

339999 - ALL OTHER MISCELLANEOUS MANUFACTURING  
334519 - OTHER MEASURING AND CONTROLLING DEVICE MANUFACTURING

**ENFORCEMENT INFORMATION:**

<b>AGENCY:</b>	STATE	<b>DATE:</b>	88/04/1988
<b>TYPE:</b>	WRITTEN INFORMAL		
<b>AGENCY:</b>	EPA	<b>DATE:</b>	88/26/1988
<b>TYPE:</b>	WRITTEN INFORMAL		
<b>AGENCY:</b>	STATE	<b>DATE:</b>	99/12/1999
<b>TYPE:</b>	WRITTEN INFORMAL		

**VIOLATION INFORMATION:**

<b>VIOLATION NUMBER:</b>	1	<b>RESPONSIBLE:</b>	S - STATE
<b>DETERMINED:</b>	88/02/1988	<b>DETERMINED BY:</b>	S - STATE
<b>CITATION:</b>		<b>RESOLVED:</b>	88/15/1988
<b>TYPE:</b>	GENERATORS - GENERAL		
<b>VIOLATION NUMBER:</b>	2	<b>RESPONSIBLE:</b>	S - STATE
<b>DETERMINED:</b>	88/21/1988	<b>DETERMINED BY:</b>	S - STATE
<b>CITATION:</b>		<b>RESOLVED:</b>	88/08/1988
<b>TYPE:</b>	LDR - GENERAL		
<b>VIOLATION NUMBER:</b>	3	<b>RESPONSIBLE:</b>	S - STATE
<b>DETERMINED:</b>	99/27/1999	<b>DETERMINED BY:</b>	S - STATE
<b>CITATION:</b>		<b>RESOLVED:</b>	00/05/2000
<b>TYPE:</b>	GENERATORS - PRE-TRANSPORT		
<b>VIOLATION NUMBER:</b>	4	<b>RESPONSIBLE:</b>	S - STATE
<b>DETERMINED:</b>	99/27/1999	<b>DETERMINED BY:</b>	S - STATE
<b>CITATION:</b>		<b>RESOLVED:</b>	00/05/2000
<b>TYPE:</b>	GENERATORS - PRE-TRANSPORT		
<b>VIOLATION NUMBER:</b>	5	<b>RESPONSIBLE:</b>	S - STATE
<b>DETERMINED:</b>	99/27/1999	<b>DETERMINED BY:</b>	S - STATE
<b>CITATION:</b>		<b>RESOLVED:</b>	00/05/2000
<b>TYPE:</b>	GENERATORS - GENERAL		
<b>VIOLATION NUMBER:</b>	6	<b>RESPONSIBLE:</b>	S - STATE
<b>DETERMINED:</b>	06/28/2006	<b>DETERMINED BY:</b>	S - STATE
<b>CITATION:</b>		<b>RESOLVED:</b>	06/28/2006
<b>TYPE:</b>	TSD - GENERAL		

**HAZARDOUS WASTE INFORMATION:**

D001 - Ignitable waste

- Continued on next page -

## Environmental FirstSearch Site Detail Report

**Target Property:** HSR TIER 2  
AUBURN IL 62615

**JOB:** 11104-C

RCRAGN

**SEARCH ID:** 113      **DIST/DIR:** NON GC      **ELEVATION:**      **MAP ID:**

**NAME:** DICKEY JOHN CORP  
**ADDRESS:** 155 S COUNTRY CLUB RD  
AUBURN IL 62615  
SANGAMON

**REV:** 7/10/12  
**ID1:** ILLD041542580  
**ID2:**  
**STATUS:** SGN  
**PHONE:**

**CONTACT:**  
**SOURCE:** EPA

D002 - Corrosive waste  
D007 - Chromium  
D008 - Lead

F001 - The following spent halogenated solvents used in degreasing: Tetrachloroethylene, trichlorethylene, methylene chloride, 1,1,1-trichloroethane, carbon tetrachloride and chlorinated fluorocarbons; all spent solvent mixtures/blends used in degreasing containing, before use, a total of ten percent or more (by volume) of one or more of the above halogenated solvents or those solvents listed in F002, F004, and F005; and still bottoms from the recovery of these spent solvents and spent solvent mixtures.

F003 - The following spent non-halogenated solvents: Xylene, acetone, ethyl acetate, ethyl benzene, ethyl ether, methyl isobutyl ketone, n-butyl alcohol, cyclohexanone, and methanol; all spent solvent mixtures/ blends containing, before use, only the above spent non- halogenated solvents; and all spent solvent mixtures/blends containing, before use, one or more of the above non-halogenated solvents, and a total of ten percent or more (by volume) of one or more of those solvents listed in F001, F002, F004, and F005; and still bottoms from the recovery of these spent solvents and spent solvent mixtures.

F005 - The following spent non-halogenated solvents: toluene, methyl ethyl ketone, carbon disulfide, isobutanol, pyridine, benzene, 2-ethoxyethanol, and 2-nitropropane; all spent solvent mixtures/blends containing, before use, a total of ten percent or more (by volume) of one or more of the above non-halogenated solvents or those solvents listed in F001, F002, or F004; and still bottoms from the recovery of these spent solvents and spent solvent mixtures.

F006 - Wastewater treatment sludges from electroplating operations except from the following processes: (1) sulfuric acid anodizing of aluminum; (2) tin plating on carbon steel; (3) zinc plating (segregated basis) on carbon steel; (4) aluminum or zinc-aluminum plating on carbon steel; (5) cleaning/stripping associated with tin, zinc, and aluminum plating on carbon steel; and (6) chemical etching and milling of aluminum.

F007 - Spent cyanide plating bath solutions from electroplating operations.

F008 - Plating bath residues from the bottom of plating baths from electroplating operations in which cyanides are used in the process.

F009 - Spent stripping and cleaning bath solutions from electroplating operations in which cyanides are used in the process.

F017

F018

U002 - 2-Propanone (I) (OR) Acetone (I)

U220 - Benzene, methyl- (OR) Toluene

U228 - Ethene, trichloro- (OR) Trichloroethylene

## Environmental FirstSearch Site Detail Report

**Target Property:** HSR TIER 2  
AUBURN IL 62615

**JOB:** 11104-C

ERNS

**SEARCH ID:** 137      **DIST/DIR:** NON GC      **ELEVATION:**      **MAP ID:**

<b>NAME:</b> RAIL YARD, MILEPOST: ME4.3, SUBDIVISION: ILLINOIS <b>ADDRESS:</b> UNKNOWN CARLINVILLE IL MACOUPIN <b>CONTACT:</b> <b>SOURCE:</b> NRC	<b>REV:</b> 12/31/07 <b>ID1:</b> NRC-822757 <b>ID2:</b> <b>STATUS:</b> FIXED <b>PHONE:</b>
--	--

**SITE INFORMATION**

THIS INFORMATION WAS OBTAINED FROM THE NATIONAL RESPONSE CENTER

<b>DATE RECEIVED:</b>	1/4/2007 3:27:21 AM	<b>DATE COMPLETE:</b>	1/4/2007
3:35:12 AM			
<b>CALL TAKER:</b>	<b>CALL TYPE:</b>		INC

**RESPONSIBLE PARTY:**  
**PHONE 1:**  
**PHONE 2:**  
**PHONE 3:**

**RESPONSIBLE COMPANY:**  
**ORGANIZATION TYPE:** UNKNOWN

**ADDRESS:**  
 XX

**SOURCE:** TELEPHONE

**INCIDENT INFORMATION**

**INCIDENT DESCRIPTION:** CALLER IS REPORTING A MATERIAL RELEASE FROM A COAL SHAUTE AT THE LOADING FACILITY DUE TO UNKNOWN CAUSES AT THIS TIME. CALLER STATES THE RELEASE OCCURRED WHEN THE COAL SHAUTE STUCK OPEN WHILE LOADING THE TRAIN ( 72M). TIME OF INCIDENT: 0030 EST.

<b>INCIDENT TYPE:</b>	FIXED	<b>INCIDENT CAUSE:</b>	UNKNOWN
<b>INCIDENT DATE:</b>	1/4/2007 12:30:00 AM	<b>INCIDENT DATE DESC:</b>	
OCCURRED			
<b>DISTANCE FROM CITY:</b>		<b>DISTANCE UNITS:</b>	
<b>DIRECTION FROM CITY:</b>		<b>LOCATION SECTION:</b>	
<b>LOCATION TOWNSHIP:</b>		<b>LOCATION RANGE:</b>	
<b>AIRCRAFT TYPE:</b>		<b>AIRCRAFT MODEL:</b>	
<b>AIRCRAFT ID:</b>		<b>AIRCRAFT FUEL CAPACITY:</b>	
<b>AIRCRAFT FUEL CAPACITY UNITS:</b>		<b>AIRCRAFT FUEL ON BOARD:</b>	
<b>AIRCRAFT FUEL ON BOARD UNITS:</b>		<b>AIRCRAFT SPOT NUMBER:</b>	
<b>AIRCRAFT HANGER:</b>		<b>AIRCRAFT RUNWAY NUM:</b>	
<b>ROAD MILE MARKER:</b>		<b>BUILDING ID:</b>	
<b>TYPE OF FIXED OBJECT:</b>	RAILWAY FACILITY	<b>POWER GEN FACILITY:</b>	N
<b>GENERATING CAPACITY:</b>		<b>TYPE OF FUEL:</b>	
<b>NPDES:</b>		<b>NPDES COMPLIANCE:</b>	U
<b>PIPELINE TYPE:</b>		<b>DOT REGULATED:</b>	U
<b>PIPELINE ABOVE GROUND:</b>	ABOVE	<b>EXPOSED UNDERWATER:</b>	N
<b>PIPELINE COVERED:</b>	U	<b>GRADE CROSSING:</b>	U
<b>LOCATION SUBDIVISION:</b>		<b>RAILROAD MILEPOST:</b>	
<b>TYPE VEHICLE INVOLVED:</b>		<b>CROSSING DEVICE TYPE:</b>	
<b>DEVICE OPERATIONAL:</b>	Y		

- Continued on next page -

## Environmental FirstSearch Site Detail Report

**Target Property:** HSR TIER 2  
AUBURN IL 62615

**JOB:** 11104-C

### ERNS

SEARCH ID: 137	DIST/DIR: NON GC	ELEVATION:	MAP ID:
<b>NAME:</b> RAIL YARD, MILEPOST: ME4.3, SUBDIVISION: ILLINOIS <b>ADDRESS:</b> UNKNOWN CARLINVILLE IL MACOUPIN <b>CONTACT:</b> <b>SOURCE:</b> NRC		<b>REV:</b> 12/31/07 <b>ID1:</b> NRC-822757 <b>ID2:</b> <b>STATUS:</b> FIXED <b>PHONE:</b>	
<b>DOT CROSSING NUMBER:</b> <b>TANK ABOVE GROUND:</b> ABOVE <b>TANK REGULATED:</b> U <b>TANK ID:</b> <b>CAPACITY OF TANK UNITS:</b> <b>ACTUAL AMOUNT UNITS:</b> <b>PLATFORM LETTER:</b> <b>LOCATION BLOCK ID:</b>	<b>BRAKE FAILURE:</b> U <b>TRANSPORTABLE CONTAINER:</b> U <b>TANK REGULATED BY:</b> <b>CAPACITY OF TANK:</b> <b>ACTUAL AMOUNT:</b> <b>PLATFORM RIG NAME:</b> <b>LOCATION AREA ID:</b>		
<b>DESCRIPTION OF TANK:</b>			
<b>OCSG NUMBER:</b> <b>STATE LEASE NUMBER:</b> <b>BERTH SLIP NUMBER:</b> <b>INITIAL CONT RELEASE NUM:</b> <b>ALLISION:</b> U <b>STRUCTURE NAME:</b> <b>AIRBAG DEPLOYED:</b> U <b>SERVICE DISRUPT TIME:</b> <b>TRANSIT BUS FLAG:</b> <b>CR END DATE:</b>	<b>OCSF NUMBER:</b> <b>PIER DOCK NUMBER:</b> <b>CONTIN RELEASE TYPE:</b> <b>CONT RELEASE PERMIT:</b> <b>TYPE OF STRUCTURE:</b> <b>STRUCT OPERATIONAL:</b> U <b>DATE NORMAL SERVICE:</b> <b>SERVICE DISRUPT UNITS:</b> <b>CR BEGIN DATE:</b> <b>CR CHANGE DATE:</b>		
<b>FIRE INVOLVED:</b> N <b>ANY EVACUATIONS:</b> N <b>WHO EVACUATED:</b> <b>ANY INJURIES:</b> N <b>NUMBER HOSPITALIZED:</b> <b>NUMBER FATALITIES:</b> <b>DAMAGE AMOUNT:</b> <b>AIR CORRIDOR DESC:</b> <b>WATERWAY CLOSED:</b> N <b>WATERWAY CLOSURE TIME:</b> <b>ROAD DESC:</b> <b>CLOSURE DIRECTION:</b>	<b>FIRE EXTINGUISHED:</b> U <b>NUMBER EVACUATED:</b> <b>RADIUS OF EVACUATION:</b> <b>NUMBER INJURED:</b> <b>ANY FATALITIES:</b> N <b>ANY DAMAGES:</b> N <b>AIR CORRIDOR CLOSED:</b> N <b>AIR CLOSURE TIME:</b> <b>WATERWAY DESC:</b> <b>ROAD CLOSED:</b> N <b>ROAD CLOSURE TIME:</b> <b>MAJOR ARTERY:</b> N		
<b>TRACK CLOSED:</b> N <b>TRACK CLOSURE TIME:</b> <b>MEDIUM DESC:</b> BALLAST <b>BODY OF WATER:</b> <b>NEAREST RIVER MILE MARK:</b> <b>EST DUR OF RELEASE:</b> <b>TRACK CLOSE DIR:</b> <b>ST AGENCY RPT NUM:</b> RR2007001 <b>WEATHER CONDITIONS:</b> UNKNOWN <b>WIND SPEED:</b> <b>WATER SUPPLY CONTAM:</b> U <b>SHEEN COLOR:</b> <b>SHEEN ODOR DESCRIPTION:</b> <b>CURRENT SPEED:</b> <b>WATER TEMPERATURE:</b>	<b>TRACK DESC:</b> <b>MEDIA INTEREST:</b> NONE <b>ADDTL MEDIUM INFO:</b> RAIL BALLAST <b>TRIBUTARY OF:</b> <b>RELEASE SECURED:</b> Y <b>RELEASE RATE:</b> <b>ST AGENCY ON SCENE:</b> NONE <b>OTHER AGENCY NOTIFIED:</b> <b>AIR TEMPERATURE:</b> <b>WIND DIRECTION:</b> <b>SHEEN SIZE:</b> <b>DIR OF SHEEN TRAVEL:</b> <b>WAVE CONDITION:</b> <b>CURRENT DIRECTION:</b>		
<b>DESC OF REMEDIAL ACTION:</b> STOP THE COAL LOADING			

- Continued on next page -

**Environmental FirstSearch  
Site Detail Report**

**Target Property:** HSR TIER 2  
AUBURN IL 62615

**JOB:** 11104-C

ERNS

**SEARCH ID:** 137      **DIST/DIR:** NON GC      **ELEVATION:**      **MAP ID:**

<b>NAME:</b> RAIL YARD, MILEPOST: ME4.3, SUBDIVISION: ILLINOIS	<b>REV:</b> 12/31/07
<b>ADDRESS:</b> UNKNOWN	<b>ID1:</b> NRC-822757
CARLINVILLE IL	<b>ID2:</b>
MACOUPIN	<b>STATUS:</b> FIXED
<b>CONTACT:</b>	<b>PHONE:</b>
<b>SOURCE:</b> NRC	

<b>EMPL FATALITY:</b>		<b>PASS FATALITY:</b>	
<b>COMMUNITY IMPACT:</b>	N	<b>WIND SPEED UNITS:</b>	
<b>EMPLOYEE INJURIES:</b>		<b>PASSENGER INJURIES:</b>	
<b>OCCUPANT FATALITY:</b>		<b>CURRENT SPEED UNITS:</b>	
<b>ROAD CLOSURE UNITS:</b>		<b>TRACK CLOSURE UNITS:</b>	
<b>SHEEN SIZE UNITS:</b>		<b>STATE AGENCY NOTIFIED:</b>	IL. STATE
<b>FED AGENCY NOTIFIED:</b>	NONE	<b>NEAREST RIVER MILE MARK:</b>	
<b>SHEEN SIZE LENGTH:</b>		<b>SHEEN SIZE LENGTH UNITS:</b>	
<b>SHEEN SIZE WIDTH:</b>		<b>SHEEN SIZE WIDTH UNITS:</b>	
<b>OFFSHORE:</b>	N	<b>DURATION UNIT:</b>	
<b>RELEASE RATE UNIT:</b>		<b>RELEASE RATE RATE:</b>	

**ADDITIONAL INFO:** CALLER HAD NO ADDITIONAL COMMENTS.

**MATERIAL INFORMATION**

<b>CHRIS CODE:</b>	NCC	<b>CASE NUMBER:</b>	000000-00-0
<b>UN NUMBER:</b>		<b>REACHED WATER:</b>	NO
<b>NAME OF MATERIAL:</b>	COAL		
<b>AMOUNT OF MATERIAL:</b>	10 TON(S)		
<b>AMOUNT IN WATER:</b>			

**OTHER MATERIAL INFORMATION**

**MOBILE DETAILS INFORMATION**

**TRAIN INFORMATION**

**VESSEL INFORMATION**

**Environmental FirstSearch**  
**Site Detail Report**

**Target Property:** HSR TIER 2  
AUBURN IL 62615

**JOB:** 11104-C

UST

**SEARCH ID:** 166      **DIST/DIR:** NON GC      **ELEVATION:**      **MAP ID:**

<b>NAME:</b> VIRDEN YARD	<b>REV:</b> 9/1/12
<b>ADDRESS:</b> MAIN and MASTERSON	<b>ID1:</b> 5029327
VIRDEN IL 61690	<b>ID2:</b>
MACOUPIN	<b>STATUS:</b> EXEMPT
<b>CONTACT:</b>	<b>PHONE:</b>
<b>SOURCE:</b> IL FMO	

**SITE INFORMATION**

*THIS SITE IS PART OF THE OFFICE OF THE ILLINIOS STATE FIRE MARSHAL S UNDERGROUND STORAGE TANKS DATABASE*

**TOTAL NUMBER OF TANKS:** 1

**OWNER:** SOUTHERN PACIFIC TRANSPORTATION COMPANY  
1 MARKET PLAZE ROOM 1007 SOUTHERN PACIFIC BLDG  
SAN FRANCISCO CA 94105

**FACILITY TYPE:** NONE

**GREEN TAG DECAL:**  
**GREEN TAG ISSUED:**  
**GREEN TAG EXPIRED:**  
**SSP INSPECT DATE:**  
**SSP EXPIRATION DATE:**

**TANK INFORMATION:**

<b>TANK NUMBER:</b> 1	<b>CAPACITY:</b> 500
<b>SUBSTANCE:</b>	<b>STATUS:</b> EXEMPT FROM REGISTRATION
<b>LAST USED:</b> 1/1/1960	<b>RED TAG:</b>
<b>OSFM FIRST NOTIFIED:</b> 7/3/1991	

**Environmental FirstSearch  
Site Detail Report**

**Target Property:** HSR TIER 2  
AUBURN IL 62615

**JOB:** 11104-C

UST

**SEARCH ID:** 164      **DIST/DIR:** NON GC      **ELEVATION:**      **MAP ID:**

<b>NAME:</b> SLOAN IMPLEMENT SITE	<b>REV:</b> 9/1/12
<b>ADDRESS:</b> NORTH HWY 4	<b>ID1:</b> 5005167
VIRDEN IL 62690	<b>ID2:</b>
MACOUPIN	<b>STATUS:</b> CLOSED
<b>CONTACT:</b>	<b>PHONE:</b>
<b>SOURCE:</b> IL FMO	

**SITE INFORMATION**

*THIS SITE IS PART OF THE OFFICE OF THE ILLINIOS STATE FIRE MARSHAL S UNDERGROUND STORAGE TANKS DATABASE*

**TOTAL NUMBER OF TANKS:** 2

**OWNER:** SNELL JIM  
PO BOX 468  
VIRDEN IL 62690

**FACILITY TYPE:** COMMERCIAL / RETAIL

**GREEN TAG DECAL:**  
**GREEN TAG ISSUED:**  
**GREEN TAG EXPIRED:**  
**SSP INSPECT DATE:**  
**SSP EXPIRATION DATE:**

**TANK INFORMATION:**

<b>TANK NUMBER:</b> 1	<b>CAPACITY:</b> 500
<b>SUBSTANCE:</b> DIESEL FUEL	<b>STATUS:</b> REMOVED
<b>LAST USED:</b> 1/5/1985	<b>RED TAG:</b>
<b>OSFM FIRST NOTIFIED:</b> 3/28/1986	

<b>TANK NUMBER:</b> 2	<b>CAPACITY:</b> 500
<b>SUBSTANCE:</b> GASOLINE	<b>STATUS:</b> REMOVED
<b>LAST USED:</b> 1/5/1985	<b>RED TAG:</b>
<b>OSFM FIRST NOTIFIED:</b> 3/28/1986	



**Environmental FirstSearch  
Site Detail Report**

**Target Property:** HSR TIER 2  
AUBURN IL 62615

**JOB:** 11104-C

LUST

**SEARCH ID:** 167      **DIST/DIR:** NON GC      **ELEVATION:**      **MAP ID:**

<b>NAME:</b> AUBURN, CITY OF	<b>REV:</b> 7/20/12
<b>ADDRESS:</b> 200 W BLOCK OF WASHINGTON	<b>ID1:</b> 1670055008-922811
AUBURN IL 62615	<b>ID2:</b> 922811
SANGAMON	<b>STATUS:</b> ACTIVE
<b>CONTACT:</b> BILL KARHLIKER	<b>PHONE:</b> 2174386151
<b>SOURCE:</b> IL EPA	

THIS SITE IS PART OF THE LEAKING UNDERGROUND STORAGE TANK INCIDENT TRACKING DATABASE

SITE INFORMATION

**DATE REPORTED:** 10/6/1992  
**IEMA NUMBER:** 922811

CONTENTS/PRODUCT

**GASOLINE:** -1  
**UNLEADED GASOLINE:** 0  
**DIESEL FUEL:** -1  
**FUEL OIL:** 0  
**JET FUEL:** 0  
**USED/WASTE OIL:** 0  
**NON-PETROLEUM PRODUCT:** 0  
**PETROLEUM:** 0

**NON-LUST LETTER SENT:**  
**SEC 57.5G LETTER SENT:**  
**NFR LETTER SENT:**  
**SITE CLASSIFICATION:** HIGH  
**IEPA PROJECT MANAGER:** GAYDOSH

IEPA CORRESPONDENCE

<b>DATE:</b> 10/10/1992	<b>DESCRIPTION:</b> NOTICE OF RELEASE LETTER SENT
<b>DATE:</b> 1/18/1995	<b>DESCRIPTION:</b> REVIEW LETTER SENT

TITLE XVI INFORMATION

**DOCUMENT:** SITE CLASSIFICATION COMPLETION REPORT  
**RECEIVED:** 5/30/2001  
**RESPONSE DUE:** 9/27/2001  
**RESPONSE MAILED:** 6/8/2001  
**RESPONSE TYPE:** APR

**DOCUMENT:** SITE CLASSIFICATION WORK PLAN  
**RECEIVED:** 5/3/1995  
**RESPONSE DUE:** 8/31/1995  
**RESPONSE MAILED:** 8/10/1995  
**RESPONSE TYPE:** DEN

**DOCUMENT:** SITE CLASSIFICATION WORK PLAN  
**RECEIVED:** 5/29/1996  
**RESPONSE DUE:** 9/26/1996  
**RESPONSE MAILED:** 10/4/1996  
**RESPONSE TYPE:** APR

- Continued on next page -

**Environmental FirstSearch  
Site Detail Report**

**Target Property:** HSR TIER 2  
AUBURN IL 62615

**JOB:** 11104-C

LUST

**SEARCH ID:** 167      **DIST/DIR:** NON GC      **ELEVATION:**      **MAP ID:**

<p><b>NAME:</b> AUBURN, CITY OF  <b>ADDRESS:</b> 200 W BLOCK OF WASHINGTON          AUBURN IL 62615          SANGAMON  <b>CONTACT:</b> BILL KARHLIKER  <b>SOURCE:</b> IL EPA</p>	<p><b>REV:</b> 7/20/12  <b>ID1:</b> 1670055008-922811  <b>ID2:</b> 922811  <b>STATUS:</b> ACTIVE  <b>PHONE:</b> 2174386151</p>
--	--

**ENGINEERING CONTROLS**

<b>BARRIER STRUCTURE:</b>	0	<b>BARRIER PAVEMENT:</b>	0
<b>BARRIER SOIL:</b>	0	<b>BARRIER OTHER:</b>	0
<b>BARRIER OTHER DESC:</b>			

**INSTITUTIONAL CONTROLS**

<b>GW USE:</b>	0	<b>INDUST COM:</b>	0
<b>ORDINANCE:</b>	0	<b>WORKER:</b>	0
<b>OTHER:</b>	0		
<b>OTHER DESC:</b>			

**ENVIRONMENTAL LAND USE CONTROLS**

<b>GW USE:</b>	0	<b>LAND USE:</b>	0
<b>ENG BARRIER:</b>	0	<b>WORKER CAUTION:</b>	0
<b>SOIL HANDLING:</b>	0	<b>OTHER:</b>	0
<b>OTHER DESC:</b>			

**HWY AUTH AGREEMENT:** 0  
**AGREEMENT DESC:** 0

***Environmental FirstSearch  
Site Detail Report***

**Target Property:** HSR TIER 2  
AUBURN IL 62615

**JOB:** 11104-C

ERNS

**SEARCH ID:** 147      **DIST/DIR:** NON GC      **ELEVATION:**      **MAP ID:**

<b>NAME:</b> BNSF RAILROAD	<b>REV:</b> 7/1/08
<b>ADDRESS:</b> BNSF RAILROAD	<b>ID1:</b> NRC-867061
VIRDEN IL	<b>ID2:</b>
MACOUPIN	<b>STATUS:</b> RAILROAD
<b>CONTACT:</b>	<b>PHONE:</b>
<b>SOURCE:</b> NRC	

**SITE INFORMATION**

**THIS INFORMATION WAS OBTAINED FROM THE NATIONAL RESPONSE CENTER**

<b>INCIDENT DATE:</b>	05-APR-2008 01:55
<b>REPORTED DATE:</b>	<b>05-APR-2008 06:59</b>
<b>TYPE OF INCIDENT:</b>	RAILROAD
<b>CAUSE OF INCIDENT:</b>	DERAILMENT
<b>MEDIUM AFFECTED:</b>	RAIL REPORT (N/A)
<b>MATERIAL NAME:</b>	
<b>LOCATION:</b>	BNSF RAILROAD
<b>SUSPECTED COMPANY:</b>	BNSF RAILROAD

**DESCRIPTION:** 20 NON HAZMAT RAIL CARS HAVE DERAILED ON THE BNSF MAIN LINE. 19 OF THE CARS HAVE DERAILED ON THEIR SIDE, 1 RAIL CAR HAS DERAILED IN THE UPRIGHT POSITION.

**Environmental FirstSearch  
Site Detail Report**

**Target Property:** HSR TIER 2  
AUBURN IL 62615

**JOB:** 11104-C

LUST

**SEARCH ID:** 176      **DIST/DIR:** NON GC      **ELEVATION:**      **MAP ID:**

<b>NAME:</b> PRATHER OIL CO. <b>ADDRESS:</b> RT. .16, BOX 55 SHIPMAN IL 62685 MACOUPIN <b>CONTACT:</b> DUANE ORBAN <b>SOURCE:</b> IL EPA	<b>REV:</b> 7/20/12 <b>ID1:</b> 1170955007-981579 <b>ID2:</b> 981579 <b>STATUS:</b> CLOSED <b>PHONE:</b> 6188367330
---	---

**THIS SITE IS PART OF THE LEAKING UNDERGROUND STORAGE TANK INCIDENT TRACKING DATABASE**

**SITE INFORMATION**

**DATE REPORTED:** 6/30/1998  
**IEMA NUMBER:** 981579

**CONTENTS/PRODUCT**

**GASOLINE:** -1  
**UNLEADED GASOLINE:** 0  
**DIESEL FUEL:** 0  
**FUEL OIL:** 0  
**JET FUEL:** 0  
**USED/WASTE OIL:** 0  
**NON-PETROLEUM PRODUCT:** 0  
**PETROLEUM:** 0

**NON-LUST LETTER SENT:**  
**SEC 57.5G LETTER SENT:**  
**NFR LETTER SENT:** 3/9/1999  
**SITE CLASSIFICATION:**  
**IEPA PROJECT MANAGER:** EPPLEY

**IEPA CORRESPONDENCE**

<b>DATE:</b> 7/8/1998	<b>DESCRIPTION:</b> NOTICE OF RELEASE LETTER SENT
<b>DATE:</b> 11/13/1998	<b>DESCRIPTION:</b> PROFESSIONAL ENGINEER CERTIFICATION RECEIVED

**TITLE XVI INFORMATION**

**DOCUMENT:** CORRECTIVE ACTION COMPLETION REPORT  
**RECEIVED:** 11/13/1998  
**RESPONSE DUE:** 3/13/1999  
**RESPONSE MAILED:** 3/9/1999  
**RESPONSE TYPE:** APR

**ENGINEERING CONTROLS**

<b>BARRIER STRUCTURE:</b> 0	<b>BARRIER PAVEMENT:</b> 0
<b>BARRIER SOIL:</b> 0	<b>BARRIER OTHER:</b> 0
<b>BARRIER OTHER DESC:</b>	

**INSTITUTIONAL CONTROLS**

<b>GW USE:</b> 0	<b>INDUST COM:</b> 0
<b>ORDINANCE:</b> 0	<b>WORKER:</b> 0
<b>OTHER:</b> 0	

- Continued on next page -

**Environmental FirstSearch**  
**Site Detail Report**

**Target Property:** HSR TIER 2  
AUBURN IL 62615

**JOB:** 11104-C

LUST

---

**SEARCH ID:** 176      **DIST/DIR:** NON GC      **ELEVATION:**      **MAP ID:**

---

<b>NAME:</b> PRATHER OIL CO.	<b>REV:</b> 7/20/12
<b>ADDRESS:</b> RT. .16, BOX 55	<b>ID1:</b> 1170955007-981579
SHIPMAN IL 62685	<b>ID2:</b> 981579
MACOUPIN	<b>STATUS:</b> CLOSED
<b>CONTACT:</b> DUANE ORBAN	<b>PHONE:</b> 6188367330
<b>SOURCE:</b> IL EPA	

---

**OTHER DESC:**

**ENVIRONMENTAL LAND USE CONTROLS**

<b>GW USE:</b>	0	<b>LAND USE:</b>	0
<b>ENG BARRIER:</b>	0	<b>WORKER CAUTION:</b>	0
<b>SOIL HANDLING:</b>	0	<b>OTHER:</b>	0
<b>OTHER DESC:</b>			

**HWY AUTH AGREEMENT:** 0  
**AGREEMENT DESC:** 0

***Environmental FirstSearch  
Site Detail Report***

**Target Property:** HSR TIER 2  
AUBURN IL 62615

**JOB:** 11104-C

UST

<b>SEARCH ID:</b> 158	<b>DIST/DIR:</b> NON GC	<b>ELEVATION:</b>	<b>MAP ID:</b>
<b>NAME:</b> GIRARD YARD		<b>REV:</b> 6/17/08	
<b>ADDRESS:</b> NO ADDRESS PROVIDED		<b>ID1:</b> 8002077	
GIRARD IL		<b>ID2:</b>	
MACOUPIN		<b>STATUS:</b> MERGED	
<b>CONTACT:</b>		<b>PHONE:</b>	
<b>SOURCE:</b> IL FMO			

**SITE INFORMATION**

**OWNER:** SOUTHERN PACIFIC TRANS CO  
SOUTHERN PACIFIC BLDG  
SAN FRANCISCO CA 94105

**1998 DECAL:** NONE  
**ENFORCE. ORDER:** N  
**FEES OWED:**

**PERMIT NUMBER** **EXPIRATION DATE**

**TANK INFORMATION:**

**Environmental FirstSearch  
Site Detail Report**

**Target Property:** HSR TIER 2  
AUBURN IL 62615

**JOB:** 11104-C

UST

---

**SEARCH ID:** 157      **DIST/DIR:** NON GC      **ELEVATION:**      **MAP ID:**

---

**NAME:** GIRARD YARD      **REV:** 9/1/12  
**ADDRESS:** UNKNOWN      **ID1:** 5029412  
GIRARD IL 62670      **ID2:**  
MACOUPIN      **STATUS:** EXEMPT  
**CONTACT:**      **PHONE:**  
**SOURCE:** IL FMO

---

**SITE INFORMATION**

*THIS SITE IS PART OF THE OFFICE OF THE ILLINIOS STATE FIRE MARSHAL S UNDERGROUND STORAGE TANKS DATABASE*

**TOTAL NUMBER OF TANKS:** 1

**OWNER:** SOUTHERN PACIFIC TRANSPORTATION COMPANY  
1 MARKET PLAZE ROOM 1007 SOUTHERN PACIFIC BLDG  
SAN FRANCISCO CA 94105

**FACILITY TYPE:** NONE  
**GREEN TAG DECAL:**  
**GREEN TAG ISSUED:**  
**GREEN TAG EXPIRED:**  
**SSP INSPECT DATE:**  
**SSP EXPIRATION DATE:**

**TANK INFORMATION:**

**TANK NUMBER:** 1      **CAPACITY:** 500  
**SUBSTANCE:** GASOLINE      **STATUS:** EXEMPT FROM REGISTRATION  
**LAST USED:** 1/1/1960      **RED TAG:**  
**OSFM FIRST NOTIFIED:** 7/3/1991

**Environmental FirstSearch  
Site Detail Report**

**Target Property:** HSR TIER 2  
AUBURN IL 62615

**JOB:** 11104-C

UST

**SEARCH ID:** 156      **DIST/DIR:** NON GC      **ELEVATION:**      **MAP ID:**

<p><b>NAME:</b> BRIDGES SERVICE <b>ADDRESS:</b> 19 MOREAN ST NILWOOD IL 62672 MACOUPIN <b>CONTACT:</b> <b>SOURCE:</b> IL FMO</p>	<p><b>REV:</b> 9/1/12 <b>ID1:</b> 5013569 <b>ID2:</b> <b>STATUS:</b> CLOSED <b>PHONE:</b></p>
--	---

**SITE INFORMATION**

*THIS SITE IS PART OF THE OFFICE OF THE ILLINIOS STATE FIRE MARSHAL S UNDERGROUND STORAGE TANKS DATABASE*

**TOTAL NUMBER OF TANKS:** 4

**OWNER:** BRIDGES CRAIG E  
BOX 94 36 MOREAN ST  
NILWOOD IL 62672

**FACILITY TYPE:** OTHER

**GREEN TAG DECAL:**  
**GREEN TAG ISSUED:**  
**GREEN TAG EXPIRED:**  
**SSP INSPECT DATE:**  
**SSP EXPIRATION DATE:**

**TANK INFORMATION:**

<b>TANK NUMBER:</b> 1	<b>CAPACITY:</b> 1000
<b>SUBSTANCE:</b> GASOLINE	<b>STATUS:</b> REMOVED
<b>LAST USED:</b> 2/2/1999	<b>RED TAG:</b>
<b>OSFM FIRST NOTIFIED:</b> 3/26/1986	

<b>TANK NUMBER:</b> 2	<b>CAPACITY:</b> 550
<b>SUBSTANCE:</b> GASOLINE	<b>STATUS:</b> REMOVED
<b>LAST USED:</b> 1/1/1988	<b>RED TAG:</b>
<b>OSFM FIRST NOTIFIED:</b> 3/26/1986	

<b>TANK NUMBER:</b> 3	<b>CAPACITY:</b> 550
<b>SUBSTANCE:</b> GASOLINE	<b>STATUS:</b> REMOVED
<b>LAST USED:</b> 1/1/1988	<b>RED TAG:</b>
<b>OSFM FIRST NOTIFIED:</b> 3/26/1989	

<b>TANK NUMBER:</b> 4	<b>CAPACITY:</b> 300
<b>SUBSTANCE:</b> USED OIL	<b>STATUS:</b> REMOVED
<b>LAST USED:</b>	<b>RED TAG:</b>
<b>OSFM FIRST NOTIFIED:</b> 3/26/1986	



## Environmental FirstSearch Site Detail Report

**Target Property:** HSR TIER 2  
AUBURN IL 62615

**JOB:** 11104-C

### LUST

**SEARCH ID:** 177      **DIST/DIR:** NON GC      **ELEVATION:**      **MAP ID:**

<b>NAME:</b> SHIPMAN ELEVATOR CO. <b>ADDRESS:</b> PRAIRIE ST SHIPMAN IL 62685 MACOUPIN <b>CONTACT:</b> BART BAKER <b>SOURCE:</b> IL EPA	<b>REV:</b> 7/20/12 <b>ID1:</b> 1170955004-930503 <b>ID2:</b> 930503 <b>STATUS:</b> ACTIVE <b>PHONE:</b> 6188365568
--	---

**THIS SITE IS PART OF THE LEAKING UNDERGROUND STORAGE TANK INCIDENT TRACKING DATABASE**

**SITE INFORMATION**

**DATE REPORTED:** 3/1/1993  
**IEMA NUMBER:** 930503

**CONTENTS/PRODUCT**

**GASOLINE:** 0  
**UNLEADED GASOLINE:** 0  
**DIESEL FUEL:** -1  
**FUEL OIL:** 0  
**JET FUEL:** 0  
**USED/WASTE OIL:** 0  
**NON-PETROLEUM PRODUCT:** 0  
**PETROLEUM:** 0

**NON-LUST LETTER SENT:** 12/23/1993  
**SEC 57.5G LETTER SENT:**  
**NFR LETTER SENT:**  
**SITE CLASSIFICATION:**  
**IEPA PROJECT MANAGER:** JONES

**IEPA CORRESPONDENCE**

**DATE:** 3/8/1993      **DESCRIPTION:** NOTICE OF RELEASE LETTER SENT

**TITLE XVI INFORMATION**

**ENGINEERING CONTROLS**

<b>BARRIER STRUCTURE:</b> 0	<b>BARRIER PAVEMENT:</b> 0
<b>BARRIER SOIL:</b> 0	<b>BARRIER OTHER:</b> 0
<b>BARRIER OTHER DESC:</b>	

**INSTITUTIONAL CONTROLS**

<b>GW USE:</b> 0	<b>INDUST COM:</b> 0
<b>ORDINANCE:</b> 0	<b>WORKER:</b> 0
<b>OTHER:</b> 0	
<b>OTHER DESC:</b>	

**ENVIRONMENTAL LAND USE CONTROLS**

<b>GW USE:</b> 0	<b>LAND USE:</b> 0
<b>ENG BARRIER:</b> 0	<b>WORKER CAUTION:</b> 0
<b>SOIL HANDLING:</b> 0	<b>OTHER:</b> 0

- Continued on next page -

**Environmental FirstSearch**  
**Site Detail Report**

**Target Property:** HSR TIER 2  
AUBURN IL 62615

**JOB:** 11104-C

LUST

---

<b>SEARCH ID:</b> 177	<b>DIST/DIR:</b> NON GC	<b>ELEVATION:</b>	<b>MAP ID:</b>
-----------------------	-------------------------	-------------------	----------------

---

<b>NAME:</b> SHIPMAN ELEVATOR CO. <b>ADDRESS:</b> PRAIRIE ST SHIPMAN IL 62685 MACOUPIN <b>CONTACT:</b> BART BAKER <b>SOURCE:</b> IL EPA	<b>REV:</b> 7/20/12 <b>ID1:</b> 1170955004-930503 <b>ID2:</b> 930503 <b>STATUS:</b> ACTIVE <b>PHONE:</b> 6188365568
--	---

---

**OTHER DESC:**

**HWY AUTH AGREEMENT:** 0  
**AGREEMENT DESC:** 0

**Environmental FirstSearch  
Site Detail Report**

**Target Property:** HSR TIER 2  
AUBURN IL 62615

**JOB:** 11104-C

UST

**SEARCH ID:** 154      **DIST/DIR:** NON GC      **ELEVATION:**      **MAP ID:**

**NAME:** MOULTON EQUIPMENT CO INC  
**ADDRESS:** 1 JOHN DEERE RD  
CARLINVILLE IL 62626  
MACOUPIN  
**CONTACT:**  
**SOURCE:** IL FMO

**REV:** 9/1/12  
**ID1:** 5012224  
**ID2:**  
**STATUS:** CLOSED  
**PHONE:**

**SITE INFORMATION**

*THIS SITE IS PART OF THE OFFICE OF THE ILLINIOS STATE FIRE MARSHAL S UNDERGROUND STORAGE TANKS DATABASE*

**TOTAL NUMBER OF TANKS:** 1

**OWNER:** MOULTON EQUIPMENT CO INC  
1 JOHN DEERE RD P.O. BOX 18  
CARLINVILLE IL 62626

**FACILITY TYPE:** COMMERCIAL / RETAIL

**GREEN TAG DECAL:**  
**GREEN TAG ISSUED:**  
**GREEN TAG EXPIRED:**  
**SSP INSPECT DATE:**  
**SSP EXPIRATION DATE:**

**TANK INFORMATION:**

<b>TANK NUMBER:</b>	1	<b>CAPACITY:</b>	500
<b>SUBSTANCE:</b>	USED OIL	<b>STATUS:</b>	REMOVED
<b>LAST USED:</b>	12/15/1998	<b>RED TAG:</b>	
<b>OSFM FIRST NOTIFIED:</b>	5/6/1986		

**Environmental FirstSearch  
Site Detail Report**

**Target Property:** HSR TIER 2  
AUBURN IL 62615

**JOB:** 11104-C

UST

---

<b>SEARCH ID:</b> 153	<b>DIST/DIR:</b> NON GC	<b>ELEVATION:</b>	<b>MAP ID:</b>
-----------------------	-------------------------	-------------------	----------------

---

<b>NAME:</b> MACOUPIN STATION IL- FO RPTR	<b>REV:</b> 9/1/12
<b>ADDRESS:</b> 200 E FT OF ALTON RD	<b>ID1:</b> 5023532
CARLINVILLE IL 62626	<b>ID2:</b>
MACOUPIN	<b>STATUS:</b> EXEMPT
<b>CONTACT:</b>	<b>PHONE:</b>
<b>SOURCE:</b> IL FMO	

---

**SITE INFORMATION**

**OWNER:** MCI TELECOMMUNICATIONS  
501 63RD STREET  
DOWNERS GROVE IL 60516

**FACILITY TYPE:** NONE  
**GREEN TAG DECAL:**  
**GREEN TAG ISSUED:**  
**GREEN TAG EXPIRED:**  
**SSP INSPECT DATE:**  
**SSP EXPIRATION DATE:**

**TANK INFORMATION:**

<b>TANK NUMBER:</b>	<b>CAPACITY:</b>
<b>SUBSTANCE:</b>	<b>STATUS:</b>
<b>LAST USED:</b>	<b>RED TAG:</b>
<b>OSFM FIRST NOTIFIED:</b>	

**Environmental FirstSearch  
Site Detail Report**

**Target Property:** HSR TIER 2  
AUBURN IL 62615

**JOB:** 11104-C

UST

**SEARCH ID:** 152      **DIST/DIR:** NON GC      **ELEVATION:**      **MAP ID:**

<p><b>NAME:</b> CITY GARAGE <b>ADDRESS:</b> NORTH PLUM ST CARLINVILLE IL 62626 MACOUPIN <b>CONTACT:</b> <b>SOURCE:</b> IL FMO</p>	<p><b>REV:</b> 9/1/12 <b>ID1:</b> 5002402 <b>ID2:</b> <b>STATUS:</b> CLOSED <b>PHONE:</b></p>
---	---

**SITE INFORMATION**

*THIS SITE IS PART OF THE OFFICE OF THE ILLINIOS STATE FIRE MARSHAL S UNDERGROUND STORAGE TANKS DATABASE*

**TOTAL NUMBER OF TANKS:** 3

**OWNER:** CARLINVILLE CITY OF  
129 W MAIN ST  
CARLINVILLE IL 62626

**FACILITY TYPE:** CITY / TOWN

**GREEN TAG DECAL:**  
**GREEN TAG ISSUED:**  
**GREEN TAG EXPIRED:**  
**SSP INSPECT DATE:**  
**SSP EXPIRATION DATE:**

**TANK INFORMATION:**

<b>TANK NUMBER:</b> 1	<b>CAPACITY:</b> 500
<b>SUBSTANCE:</b> GASOLINE	<b>STATUS:</b> REMOVED
<b>LAST USED:</b> 7/1/1991	<b>RED TAG:</b>
<b>OSFM FIRST NOTIFIED:</b> 3/18/1986	

<b>TANK NUMBER:</b> 2	<b>CAPACITY:</b> 1000
<b>SUBSTANCE:</b> GASOLINE	<b>STATUS:</b> REMOVED
<b>LAST USED:</b> 7/1/1991	<b>RED TAG:</b>
<b>OSFM FIRST NOTIFIED:</b> 3/18/1986	

<b>TANK NUMBER:</b> 3	<b>CAPACITY:</b> 1000
<b>SUBSTANCE:</b> DIESEL FUEL	<b>STATUS:</b> REMOVED
<b>LAST USED:</b> 7/1/1991	<b>RED TAG:</b>
<b>OSFM FIRST NOTIFIED:</b> 3/18/1986	

**Environmental FirstSearch  
Site Detail Report**

**Target Property:** HSR TIER 2  
AUBURN IL 62615

**JOB:** 11104-C

UST

**SEARCH ID:** 151      **DIST/DIR:** NON GC      **ELEVATION:**      **MAP ID:**

<b>NAME:</b> CARLINVILLE SCHIEN WATER TK SITE	<b>REV:</b> 9/1/12
<b>ADDRESS:</b> NORTH UNIVERSITY	<b>ID1:</b> 5031074
CARLINVILLE IL 62626	<b>ID2:</b>
MACOUPIN	<b>STATUS:</b> CLOSED
<b>CONTACT:</b>	<b>PHONE:</b>
<b>SOURCE:</b> IL FMO	

**SITE INFORMATION**

*THIS SITE IS PART OF THE OFFICE OF THE ILLINIOS STATE FIRE MARSHAL S UNDERGROUND STORAGE TANKS DATABASE*

**TOTAL NUMBER OF TANKS:** 1

**OWNER:** CARLINVILLE CITY OF  
129 W MAIN ST  
CARLINVILLE IL 62626

**FACILITY TYPE:** CITY / TOWN

**GREEN TAG DECAL:**  
**GREEN TAG ISSUED:**  
**GREEN TAG EXPIRED:**  
**SSP INSPECT DATE:**  
**SSP EXPIRATION DATE:**

**TANK INFORMATION:**

<b>TANK NUMBER:</b> 1	<b>CAPACITY:</b> 300
<b>SUBSTANCE:</b> DIESEL FUEL	<b>STATUS:</b> REMOVED
<b>LAST USED:</b> 7/1/1991	<b>RED TAG:</b>
<b>OSFM FIRST NOTIFIED:</b> 6/26/1991	

**Environmental FirstSearch  
Site Detail Report**

**Target Property:** HSR TIER 2  
AUBURN IL 62615

**JOB:** 11104-C

UST

**SEARCH ID:** 150      **DIST/DIR:** NON GC      **ELEVATION:**      **MAP ID:**

<b>NAME:</b> DICKEY-JOHN CORP	<b>REV:</b> 9/1/12
<b>ADDRESS:</b> 155 S COUNTRY CLUB RD	<b>ID1:</b> 5012157
AUBURN IL 62615	<b>ID2:</b>
SANGAMON	<b>STATUS:</b> EXEMPT
<b>CONTACT:</b>	<b>PHONE:</b>
<b>SOURCE:</b> IL FMO	

**SITE INFORMATION**

*THIS SITE IS PART OF THE OFFICE OF THE ILLINIOS STATE FIRE MARSHAL S UNDERGROUND STORAGE TANKS DATABASE*

**TOTAL NUMBER OF TANKS:** 4

**OWNER:** DICKEY JOHN CORP  
155 S COUNTRY CLUB RD  
AUBURN IL 62615

**FACILITY TYPE:** NONE  
**GREEN TAG DECAL:**  
**GREEN TAG ISSUED:**  
**GREEN TAG EXPIRED:**  
**SSP INSPECT DATE:**  
**SSP EXPIRATION DATE:**

**TANK INFORMATION:**

<b>TANK NUMBER:</b> 1	<b>CAPACITY:</b> 450	
<b>SUBSTANCE:</b>	<b>STATUS:</b> EXEMPT FROM REGISTRATION	
<b>LAST USED:</b>	<b>RED TAG:</b>	
<b>OSFM FIRST NOTIFIED:</b> 5/6/1986		
<b>TANK NUMBER:</b> 2	<b>CAPACITY:</b> 450	
<b>SUBSTANCE:</b> HAZARDOUS SUBSTANCE	<b>STATUS:</b> EXEMPT FROM REGISTRATION	
<b>LAST USED:</b>	<b>RED TAG:</b>	
<b>OSFM FIRST NOTIFIED:</b> 5/6/1986		
<b>TANK NUMBER:</b> 3	<b>CAPACITY:</b> 32000	
<b>SUBSTANCE:</b>	<b>STATUS:</b> EXEMPT FROM REGISTRATION	
<b>LAST USED:</b>	<b>RED TAG:</b>	
<b>OSFM FIRST NOTIFIED:</b> 5/6/1986		
<b>TANK NUMBER:</b> 4	<b>CAPACITY:</b> 32000	
<b>SUBSTANCE:</b>	<b>STATUS:</b> EXEMPT FROM REGISTRATION	
<b>LAST USED:</b>	<b>RED TAG:</b>	
<b>OSFM FIRST NOTIFIED:</b> 5/6/1986		

**Environmental FirstSearch  
Site Detail Report**

**Target Property:** HSR TIER 2  
AUBURN IL 62615

**JOB:** 11104-C

SWL

**SEARCH ID:** 149      **DIST/DIR:** NON GC      **ELEVATION:**      **MAP ID:**

<b>NAME:</b> HUFF, DONALD	<b>REV:</b> 5/23/12
<b>ADDRESS:</b> NO ADDRESS ON FILE CARLINVILLE IL 62626	<b>ID1:</b> 1178250001
	<b>ID2:</b>
<b>CONTACT:</b> DONALD HUFF	<b>STATUS:</b>
<b>SOURCE:</b> IEPA	<b>PHONE:</b>

**SITE INFORMATION**

**BUREAU OF LAND INVENTORY SITE**

**OWNER INFORMATION:**

<b>NAME:</b>	HUFF, DONALD
<b>PO BOX:</b>	
<b>ADDRESS:</b>	NO ADDRESS ON FILE CARLINVILLE , IL 62626
<b>CONTACT:</b>	
<b>PHONE:</b>	

**OPERATOR INFORMATION**

<b>NAME:</b>	HUFF, DONALD
<b>PO BOX:</b>	
<b>ADDRESS:</b>	NO ADDRESS ON FILE CARLINVILLE , IL 62626
<b>CONTACT:</b>	
<b>PHONE:</b>	

**EPA ID:**

**EPA ID 2:**

**SIC CODE:**

**NAIC CODE:**

**NAICS CODE 2:**

**LARGE QUANTITY GEN:**

**SMALL QUANTITY GEN:**

**NONHAZARDOUS WASTE GEN:**

**HAZARDOUS WASTE PERMIT:**

**SOLID WASTE PERMIT:** H-HISTORIC

**SW ANNUAL REPORT:**

**NO LONGER USED:**

**COMPOST ANNUAL REPORT:**

**USED TIRE PROGRAM ACTIVITY:**

**815 LANDFILL ANNUAL REPORT:**

**COMP ORDER TRACKING ACTIVITY:**

**POT INFECTIOUS MEDICAL WASTE REPORT:**

**FACILITY COMPLIANCE TRACKING SYS:**

**GROUNDWATER DATA SYSTEM:**

**LUST PROGRAM AVTIVITY:**

**LUST REIMBURSEMENT PROGRAM:**

**SITE REMEDIATION PROGRAM:**

**FSRS ACTIVITY:**

**STATE RESPONSE ACTION ACTIVITY:**

**NAME AND ADDRESS CHANGE:** 05/07/04

**HAZARDOUS ANNUAL REPORT INFORMATION**

**COMPANY NAME:**

**PO BOX:**

**ADDRESS:**

**PHONE:**

- Continued on next page -



**Environmental FirstSearch  
Site Detail Report**

**Target Property:** HSR TIER 2  
AUBURN IL 62615

**JOB:** 11104-C

SWL

---

<b>SEARCH ID:</b> 149	<b>DIST/DIR:</b> NON GC	<b>ELEVATION:</b>	<b>MAP ID:</b>
-----------------------	-------------------------	-------------------	----------------

---

**NAME:** HUFF, DONALD  
**ADDRESS:** NO ADDRESS ON FILE  
CARLINVILLE IL 62626

**REV:** 5/23/12  
**ID1:** 1178250001  
**ID2:**  
**STATUS:**  
**PHONE:**

**CONTACT:** DONALD HUFF  
**SOURCE:** IEPA

---

**CONTACT:**  
**TITLE:**

**ORIGINAL ENTRY DATE:** 12/29/83  
**CHANGE:** 05/07/04

***Environmental FirstSearch  
Site Detail Report***

**Target Property:** HSR TIER 2  
AUBURN IL 62615

**JOB:** 11104-C

**SPILLS**

**SEARCH ID:** 148      **DIST/DIR:** NON GC      **ELEVATION:**      **MAP ID:**

<b>NAME:</b>		<b>REV:</b>	7/18/12
<b>ADDRESS:</b>	31724 STATE HWY 4	<b>ID1:</b>	20110373
	GIRARD IL	<b>ID2:</b>	
	MACOUPIN	<b>STATUS:</b>	
<b>CONTACT:</b>	AMEREN	<b>PHONE:</b>	
<b>SOURCE:</b>	IL EPA		

**SITE INFORMATION**

**INCIDENT DATE:** 4/20/2011  
**POTENTIALLY RESPONSIBLE PARTY:** AMEREN

**Environmental FirstSearch  
Site Detail Report**

**Target Property:** HSR TIER 2  
AUBURN IL 62615

**JOB:** 11104-C

LUST

**SEARCH ID:** 175      **DIST/DIR:** NON GC      **ELEVATION:**      **MAP ID:**

<b>NAME:</b> ILLINOIS DEPT. OF NATURAL RESOURCES	<b>REV:</b> 7/20/12
<b>ADDRESS:</b> RR 1, BOX 127A	<b>ID1:</b> 1178995004-971687
PLAINVIEW IL 62685	<b>ID2:</b> 971687
MACOUPIN	<b>STATUS:</b> CLOSED
<b>CONTACT:</b> RICHARD KICK	<b>PHONE:</b> 2177822605
<b>SOURCE:</b> IL EPA	

**THIS SITE IS PART OF THE LEAKING UNDERGROUND STORAGE TANK INCIDENT TRACKING DATABASE**

**SITE INFORMATION**

**DATE REPORTED:** 9/11/1997  
**IEMA NUMBER:** 971687

**CONTENTS/PRODUCT**

**GASOLINE:** -1  
**UNLEADED GASOLINE:** 0  
**DIESEL FUEL:** 0  
**FUEL OIL:** 0  
**JET FUEL:** 0  
**USED/WASTE OIL:** 0  
**NON-PETROLEUM PRODUCT:** 0  
**PETROLEUM:** 0

**NON-LUST LETTER SENT:**  
**SEC 57.5G LETTER SENT:**  
**NFR LETTER SENT:** 1/28/2003  
**SITE CLASSIFICATION:**  
**IEPA PROJECT MANAGER:** WALLACE

**IEPA CORRESPONDENCE**

**TITLE XVI INFORMATION**

**DOCUMENT:** SITE CLASSIFICATION WORK PLAN  
**RECEIVED:** 5/11/2000  
**RESPONSE DUE:** 9/8/2000  
**RESPONSE MAILED:** 8/30/2000  
**RESPONSE TYPE:** MOD

**DOCUMENT:** SITE CLASSIFICATION COMPLETION REPORT  
**RECEIVED:** 1/6/2003  
**RESPONSE DUE:** 5/6/2003  
**RESPONSE MAILED:** 1/28/2003  
**RESPONSE TYPE:** APR

**ENGINEERING CONTROLS**

<b>BARRIER STRUCTURE:</b> 0	<b>BARRIER PAVEMENT:</b> 0
<b>BARRIER SOIL:</b> 0	<b>BARRIER OTHER:</b> 0
<b>BARRIER OTHER DESC:</b>	

**INSTITUTIONAL CONTROLS**

**GW USE:** 0      **INDUST COM:** 0

- Continued on next page -

**Environmental FirstSearch  
Site Detail Report**

**Target Property:** HSR TIER 2  
AUBURN IL 62615

**JOB:** 11104-C

LUST

**SEARCH ID:** 175      **DIST/DIR:** NON GC      **ELEVATION:**      **MAP ID:**

<b>NAME:</b> ILLINOIS DEPT. OF NATURAL RESOURCES	<b>REV:</b> 7/20/12
<b>ADDRESS:</b> RR 1, BOX 127A	<b>ID1:</b> 1178995004-971687
PLAINVIEW IL 62685	<b>ID2:</b> 971687
MACOUPIN	<b>STATUS:</b> CLOSED
<b>CONTACT:</b> RICHARD KICK	<b>PHONE:</b> 2177822605
<b>SOURCE:</b> IL EPA	

<b>ORDINANCE:</b>	0	<b>WORKER:</b>	0
<b>OTHER:</b>	0		
<b>OTHER DESC:</b>			

**ENVIRONMENTAL LAND USE CONTROLS**

<b>GW USE:</b>	0	<b>LAND USE:</b>	0
<b>ENG BARRIER:</b>	0	<b>WORKER CAUTION:</b>	0
<b>SOIL HANDLING:</b>	0	<b>OTHER:</b>	0
<b>OTHER DESC:</b>			

<b>HWY AUTH AGREEMENT:</b>	0
<b>AGREEMENT DESC:</b>	0

**Environmental FirstSearch  
Site Detail Report**

**Target Property:** HSR TIER 2  
AUBURN IL 62615

**JOB:** 11104-C

UST

**SEARCH ID:** 159      **DIST/DIR:** NON GC      **ELEVATION:**      **MAP ID:**

**NAME:** O E ERWIN MIX CONCRETE CO  
**ADDRESS:** P O BOX 335 CARLINVILLE  
SHIPMAN IL 62685  
MACOUPIN  
**CONTACT:**  
**SOURCE:** IL FMO

**REV:** 9/1/12  
**ID1:** 5033849  
**ID2:**  
**STATUS:** CLOSED  
**PHONE:**

**SITE INFORMATION**

*THIS SITE IS PART OF THE OFFICE OF THE ILLINIOS STATE FIRE MARSHAL S UNDERGROUND STORAGE TANKS DATABASE*

**TOTAL NUMBER OF TANKS:** 1

**OWNER:** ERWIN O E  
P O BOX 355  
SHIPMAN IL 62685

**FACILITY TYPE:** COMMERCIAL / RETAIL

**GREEN TAG DECAL:**  
**GREEN TAG ISSUED:**  
**GREEN TAG EXPIRED:**  
**SSP INSPECT DATE:**  
**SSP EXPIRATION DATE:**

**TANK INFORMATION:**

<b>TANK NUMBER:</b>	1	<b>CAPACITY:</b>	1000
<b>SUBSTANCE:</b>	DIESEL FUEL	<b>STATUS:</b>	REMOVED
<b>LAST USED:</b>	1/1/1989	<b>RED TAG:</b>	
<b>OSFM FIRST NOTIFIED:</b>	1/24/1995		

**Environmental FirstSearch  
Site Detail Report**

**Target Property:** HSR TIER 2  
AUBURN IL 62615

**JOB:** 11104-C

RCRANLR

**SEARCH ID:** 128      **DIST/DIR:** NON GC      **ELEVATION:**      **MAP ID:**

<b>NAME:</b> SCHIEN BUILDING <b>ADDRESS:</b> NORTH UNIVERSITY CARLINVILLE IL 62626 MACOUPIN <b>CONTACT:</b> <b>SOURCE:</b> EPA	<b>REV:</b> 7/10/12 <b>ID1:</b> ILR000141689 <b>ID2:</b> <b>STATUS:</b> NLR <b>PHONE:</b>
---	---

**SITE INFORMATION**

<b>OWNER NAME:</b>	HYTAR INC
<b>OWNER TYPE:</b>	P-PRIVATE
<b>OPERATOR:</b>	KILLAM FARMS
<b>OPERATOR TYPE:</b>	P-PRIVATE
<b>MAILING ADDRESS:</b>	19110 SYCAMORE LN CARLINVILLE, IL 62626

**UNIVERSE INFORMATION:**

**RECEIVED DATE:** 06/29/2006

**SUBJECT TO CORRECTIVE ACTION (SUBJCA)**

<b>SUBJCA:</b>	N - NO
<b>SUBJCA TSD 3004:</b>	N - NO
<b>SUBJCA NON TSD:</b>	N - NO
<b>SIGNIFICANT NON-COMPLIANCE(SNC):</b>	N - NO
<b>BEGINNING OF THE YEAR SNC:</b>	
<b>PERMIT WORKLOAD:</b>	----
<b>CLOSURE WORKLOAD:</b>	----
<b>POST CLOSURE WORKLOAD:</b>	----
<b>PERMITTING /CLOSURE/POST-CLOSURE PROGRESS:</b>	----
<b>CORRECTIVE ACTION WORKLOAD:</b>	N - NO
<b>GENERATOR STATUS:</b>	N

<b>INSTITUTIONAL CONTROL:</b>	N-NO	<b>ENGINEERING CONTROL:</b>	N
<b>HUMAN EXPOSURE:</b>	N-NO	<b>GW CONTROLS:</b>	N- NO
<b>LAND TYPE:</b>	P-PRIVATE	<b>SHORT TERM GEN:</b>	N
<b>TRANS FACILITY:</b>	N	<b>REC WASTE FROM OFF SITE:</b>	N
<b>IMPORTER ACTIVITY:</b>	N - NO	<b>MIXED WASTE GEN:</b>	N - NO
<b>TRANS ACTIVITY:</b>	N - NO	<b>TSD ACTIVITY:</b>	N - NO
<b>RECYCLER ACTIVITY:</b>	N - NO	<b>ONSITE BURNER EXEMPT:</b>	N - NO
<b>FURNACE EXEMPTION:</b>	N - NO	<b>UNDER INJECT ACTIVITY:</b>	N - NO
<b>REC WASTE FROM OFF SITE:</b>	N - NO	<b>UNIV WASTE DEST FAC:</b>	N
<b>USED OIL TRANS:</b>	N - NO	<b>USED OIL PROCESSOR:</b>	N - NO
<b>USED OIL REFINER:</b>	N - NO	<b>USED OIL FUEL BURNER:</b>	N - NO
<b>UO FUEL MARKETTER TO BURNER:</b>	N	<b>USED OIL SPEC MARKETTER:</b>	N - NO

**NAIC INFORMATION**

11115 - CORN FARMING

**ENFORCEMENT INFORMATION:**

- Continued on next page -

***Environmental FirstSearch  
Site Detail Report***

**Target Property:** HSR TIER 2  
AUBURN IL 62615

**JOB:** 11104-C

RCRANLR

**SEARCH ID:** 128

**DIST/DIR:** NON GC

**ELEVATION:**

**MAP ID:**

**NAME:** SCHIEN BUILDING  
**ADDRESS:** NORTH UNIVERSITY  
CARLINVILLE IL 62626  
MACOUPIN

**REV:** 7/10/12  
**ID1:** ILR000141689  
**ID2:**  
**STATUS:** NLR  
**PHONE:**

**CONTACT:**  
**SOURCE:** EPA

**VIOLATION INFORMATION:**

## Environmental FirstSearch Site Detail Report

**Target Property:** HSR TIER 2  
AUBURN IL 62615

**JOB:** 11104-C

RCRANLR

**SEARCH ID:** 129      **DIST/DIR:** NON GC      **ELEVATION:**      **MAP ID:**

<p><b>NAME:</b> BURLINGTON NORTHERN <b>ADDRESS:</b> EAST SECTION SI CENTER GIRARD IL 62640 MACOUPIN <b>CONTACT:</b> <b>SOURCE:</b> EPA</p>	<p><b>REV:</b> 7/10/12 <b>ID1:</b> ILLD984809442 <b>ID2:</b> <b>STATUS:</b> NLR <b>PHONE:</b></p>
--	---

**SITE INFORMATION**

**CONTACT INFORMATION:** NEAL CALTON  
3253 E CHESTNUT EXP  
SPRINGFIELD MO 65802

**PHONE:** 4178642169

**OWNER NAME:** BURLINGTON NORTHERN  
**OWNER TYPE:** P-PRIVATE  
**OPERATOR:**  
**OPERATOR TYPE:**  
**MAILING ADDRESS:** 3253 E CHESTNUT EXP  
SPRINGFIELD, MO 65802

**UNIVERSE INFORMATION:**

**RECEIVED DATE:** 12/18/1990

**SUBJECT TO CORRECTIVE ACTION (SUBJCA)**

<b>SUBJCA:</b>	N - NO
<b>SUBJCA TSD 3004:</b>	N - NO
<b>SUBJCA NON TSD:</b>	N - NO
<b>SIGNIFICANT NON-COMPLIANCE(SNC):</b>	N - NO
<b>BEGINNING OF THE YEAR SNC:</b>	
<b>PERMIT WORKLOAD:</b>	----
<b>CLOSURE WORKLOAD:</b>	----
<b>POST CLOSURE WORKLOAD:</b>	----
<b>PERMITTING /CLOSURE/POST-CLOSURE PROGRESS:</b>	----
<b>CORRECTIVE ACTION WORKLOAD:</b>	N - NO
<b>GENERATOR STATUS:</b>	N

<b>INSTITUTIONAL CONTROL:</b>	N-NO	<b>ENGINEERING CONTROL:</b>	N
<b>HUMAN EXPOSURE:</b>	N-NO	<b>GW CONTROLS:</b>	N- NO
<b>LAND TYPE:</b>		<b>SHORT TERM GEN:</b>	N
<b>TRANS FACILITY:</b>	N	<b>REC WASTE FROM OFF SITE:</b>	N
<b>IMPORTER ACTIVITY:</b>	N - NO	<b>MIXED WASTE GEN:</b>	N - NO
<b>TRANS ACTIVITY:</b>	N - NO	<b>TSD ACTIVITY:</b>	N - NO
<b>RECYCLER ACTIVITY:</b>	N - NO	<b>ONSITE BURNER EXEMPT:</b>	N - NO
<b>FURNACE EXEMPTION:</b>	N - NO	<b>UNDER INJECT ACTIVITY:</b>	N - NO
<b>REC WASTE FROM OFF SITE:</b>	N - NO	<b>UNIV WASTE DEST FAC:</b>	N
<b>USED OIL TRANS:</b>	N - NO	<b>USED OIL PROCESSOR:</b>	N - NO
<b>USED OIL REFINER:</b>	N - NO	<b>USED OIL FUEL BURNER:</b>	N - NO
<b>UO FUEL MARKETER TO BURNER:</b>	N	<b>USED OIL SPEC MARKETER:</b>	N - NO

**NAIC INFORMATION**

- Continued on next page -



***Environmental FirstSearch  
Site Detail Report***

**Target Property:** HSR TIER 2  
AUBURN IL 62615

**JOB:** 11104-C

RCRANLR

---

<b>SEARCH ID:</b> 129	<b>DIST/DIR:</b> NON GC	<b>ELEVATION:</b>	<b>MAP ID:</b>
-----------------------	-------------------------	-------------------	----------------

---

**NAME:** BURLINGTON NORTHERN  
**ADDRESS:** EAST SECTION SI CENTER  
GIRARD IL 62640  
MACOUPIN  
**CONTACT:**  
**SOURCE:** EPA

**REV:** 7/10/12  
**ID1:** ILLD984809442  
**ID2:**  
**STATUS:** NLR  
**PHONE:**

**ENFORCEMENT INFORMATION:**

**VIOLATION INFORMATION:**

**HAZARDOUS WASTE INFORMATION:**

D001 - Ignitable waste

**Environmental FirstSearch  
Site Detail Report**

**Target Property:** HSR TIER 2  
AUBURN IL 62615

**JOB:** 11104-C

RCRANLR

**SEARCH ID:** 126      **DIST/DIR:** NON GC      **ELEVATION:**      **MAP ID:**

<b>NAME:</b> MACOUPIN SERVICE CO <b>ADDRESS:</b> MAIN ST ATWATER IL 62511 MACOUPIN <b>CONTACT:</b> <b>SOURCE:</b> EPA	<b>REV:</b> 7/10/12 <b>ID1:</b> ILLD006870612 <b>ID2:</b> <b>STATUS:</b> NLR <b>PHONE:</b>
--	--

**SITE INFORMATION**

**CONTACT INFORMATION:** CHERYL MADSON  
220 NORTH BROAD ST  
CARLINVILLE IL 62626

**PHONE:** 2178543118

**OWNER NAME:** MACOUPIN SERVICE CO  
**OWNER TYPE:** P-PRIVATE  
**OPERATOR:** NAME NOT REPORTED  
**OPERATOR TYPE:** P-PRIVATE  
**MAILING ADDRESS:** 220 NORTH BROAD ST  
 CARLINVILLE, I

**UNIVERSE INFORMATION:**

**RECEIVED DATE:** 08/18/1980

**SUBJECT TO CORRECTIVE ACTION (SUBJCA)**

<b>SUBJCA:</b>	N - NO
<b>SUBJCA TSD 3004:</b>	N - NO
<b>SUBJCA NON TSD:</b>	N - NO
<b>SIGNIFICANT NON-COMPLIANCE(SNC):</b>	N - NO
<b>BEGINNING OF THE YEAR SNC:</b>	
<b>PERMIT WORKLOAD:</b>	----
<b>CLOSURE WORKLOAD:</b>	----
<b>POST CLOSURE WORKLOAD:</b>	----
<b>PERMITTING /CLOSURE/POST-CLOSURE PROGRESS:</b>	----
<b>CORRECTIVE ACTION WORKLOAD:</b>	N - NO
<b>GENERATOR STATUS:</b>	N

<b>INSTITUTIONAL CONTROL:</b> N-NO <b>HUMAN EXPOSURE:</b> N-NO <b>LAND TYPE:</b> <b>TRANS FACILITY:</b> N  <b>IMPORTER ACTIVITY:</b> N - NO <b>TRANS ACTIVITY:</b> N - NO <b>RECYCLER ACTIVITY:</b> N - NO <b>FURNACE EXEMPTION:</b> N - NO <b>REC WASTE FROM OFF SITE:</b> N - NO <b>USED OIL TRANS:</b> N - NO <b>USED OIL REFINER:</b> N - NO <b>UO FUEL MARKETER TO BURNER:</b> N	<b>ENGINEERING CONTROL:</b> N <b>GW CONTROLS:</b> N- NO <b>SHORT TERM GEN:</b> N <b>REC WASTE FROM OFF SITE:</b> N  <b>MIXED WASTE GEN:</b> N - NO <b>TSD ACTIVITY:</b> N - NO <b>ONSITE BURNER EXEMPT:</b> N - NO <b>UNDER INJECT ACTIVITY:</b> N - NO <b>UNIV WASTE DEST FAC:</b> N <b>USED OIL PROCESSOR:</b> N - NO <b>USED OIL FUEL BURNER:</b> N - NO <b>USED OIL SPEC MARKETER:</b> N - NO
---	---

**NAIC INFORMATION**

- Continued on next page -

***Environmental FirstSearch  
Site Detail Report***

**Target Property:** HSR TIER 2  
AUBURN IL 62615

**JOB:** 11104-C

RCRANLR

---

<b>SEARCH ID:</b> 126	<b>DIST/DIR:</b> NON GC	<b>ELEVATION:</b>	<b>MAP ID:</b>
-----------------------	-------------------------	-------------------	----------------

---

**NAME:** MACOUPIN SERVICE CO  
**ADDRESS:** MAIN ST  
ATWATER IL 62511  
MACOUPIN  
**CONTACT:**  
**SOURCE:** EPA

**REV:** 7/10/12  
**ID1:** ILLD006870612  
**ID2:**  
**STATUS:** NLR  
**PHONE:**

**ENFORCEMENT INFORMATION:**

**VIOLATION INFORMATION:**

**Environmental FirstSearch  
Site Detail Report**

**Target Property:** HSR TIER 2  
AUBURN IL 62615

**JOB:** 11104-C

RCRANLR

**SEARCH ID:** 125      **DIST/DIR:** NON GC      **ELEVATION:**      **MAP ID:**

<b>NAME:</b> KONNEKER AND BROWN INC <b>ADDRESS:</b> NORTH HWY 4 CARLINVILLE IL 62626 MACOUPIN <b>CONTACT:</b> <b>SOURCE:</b> EPA	<b>REV:</b> 7/10/12 <b>ID1:</b> ILLD984836601 <b>ID2:</b> <b>STATUS:</b> NLR <b>PHONE:</b>
---	--

**SITE INFORMATION**

**CONTACT INFORMATION:** STEVE MEYER  
HWY 4 N  
CARLINVILLE IL 62626

**PHONE:** 2178543191

**OWNER NAME:** KONNEKER WILLIAM  
**OWNER TYPE:** P-PRIVATE  
**OPERATOR:**  
**OPERATOR TYPE:**  
**MAILING ADDRESS:** PO BOX 528  
 CARLINVILLE, IL 62626

**UNIVERSE INFORMATION:**

**RECEIVED DATE:** 02/15/2006

**SUBJECT TO CORRECTIVE ACTION (SUBJCA)**

<b>SUBJCA:</b>	N - NO
<b>SUBJCA TSD 3004:</b>	N - NO
<b>SUBJCA NON TSD:</b>	N - NO
<b>SIGNIFICANT NON-COMPLIANCE(SNC):</b>	N - NO
<b>BEGINNING OF THE YEAR SNC:</b>	
<b>PERMIT WORKLOAD:</b>	----
<b>CLOSURE WORKLOAD:</b>	----
<b>POST CLOSURE WORKLOAD:</b>	----
<b>PERMITTING /CLOSURE/POST-CLOSURE PROGRESS:</b>	----
<b>CORRECTIVE ACTION WORKLOAD:</b>	N - NO
<b>GENERATOR STATUS:</b>	N

<b>INSTITUTIONAL CONTROL:</b> N-NO	<b>ENGINEERING CONTROL:</b> N
<b>HUMAN EXPOSURE:</b> N-NO	<b>GW CONTROLS:</b> N- NO
<b>LAND TYPE:</b> P-PRIVATE	<b>SHORT TERM GEN:</b> N
<b>TRANS FACILITY:</b> N	<b>REC WASTE FROM OFF SITE:</b> N

<b>IMPORTER ACTIVITY:</b> N - NO	<b>MIXED WASTE GEN:</b> N - NO
<b>TRANS ACTIVITY:</b> N - NO	<b>TSD ACTIVITY:</b> N - NO
<b>RECYCLER ACTIVITY:</b> N - NO	<b>ONSITE BURNER EXEMPT:</b> N - NO
<b>FURNACE EXEMPTION:</b> N - NO	<b>UNDER INJECT ACTIVITY:</b> N - NO
<b>REC WASTE FROM OFF SITE:</b> N - NO	<b>UNIV WASTE DEST FAC:</b> N
<b>USED OIL TRANS:</b> N - NO	<b>USED OIL PROCESSOR:</b> N - NO
<b>USED OIL REFINER:</b> N - NO	<b>USED OIL FUEL BURNER:</b> N - NO
<b>UO FUEL MARKETER TO BURNER:</b> N	<b>USED OIL SPEC MARKETER:</b> N - NO

**NAIC INFORMATION**

- Continued on next page -

**Environmental FirstSearch  
Site Detail Report**

**Target Property:** HSR TIER 2  
AUBURN IL 62615

**JOB:** 11104-C

RCRANLR

**SEARCH ID:** 125      **DIST/DIR:** NON GC      **ELEVATION:**      **MAP ID:**

**NAME:** KONNEKER AND BROWN INC  
**ADDRESS:** NORTH HWY 4  
CARLINVILLE IL 62626  
MACOUPIN  
**CONTACT:**  
**SOURCE:** EPA

**REV:** 7/10/12  
**ID1:** ILLD984836601  
**ID2:**  
**STATUS:** NLR  
**PHONE:**

**ENFORCEMENT INFORMATION:**

**VIOLATION INFORMATION:**

<b>VIOLATION NUMBER:</b>	1	<b>RESPONSIBLE:</b>	S - STATE
<b>DETERMINED:</b>	06/15/2006	<b>DETERMINED BY:</b>	S - STATE
<b>CITATION:</b>		<b>RESOLVED:</b>	06/15/2006
<b>TYPE:</b>	GENERATORS - GENERAL		

**HAZARDOUS WASTE INFORMATION:**

D001 - Ignitable waste

**Environmental FirstSearch  
Site Detail Report**

**Target Property:** HSR TIER 2  
AUBURN IL 62615

**JOB:** 11104-C

RCRANLR

**SEARCH ID:** 123      **DIST/DIR:** NON GC      **ELEVATION:**      **MAP ID:**

<b>NAME:</b> AMOCO FERTILIZER PLANT <b>ADDRESS:</b> RTE 4 CARLINVILLE IL 62626 MACOUPIN <b>CONTACT:</b> <b>SOURCE:</b> EPA	<b>REV:</b> 7/10/12 <b>ID1:</b> ILD000670729 <b>ID2:</b> <b>STATUS:</b> NLR <b>PHONE:</b>
---	---

**SITE INFORMATION**

**CONTACT INFORMATION:** N LEBLANC  
PO BOX 326  
CARLINVILLE IL 62626

**PHONE:** 6184983300

**OWNER NAME:** NAME NOT REPORTED  
**OWNER TYPE:** P-PRIVATE  
**OPERATOR:** NAME NOT REPORTED  
**OPERATOR TYPE:** P-PRIVATE  
**MAILING ADDRESS:** PO BOX 326  
 CARLINVILLE, IL 62626

**UNIVERSE INFORMATION:**

**RECEIVED DATE:** 08/18/1980

**SUBJECT TO CORRECTIVE ACTION (SUBJCA)**

<b>SUBJCA:</b>	N - NO
<b>SUBJCA TSD 3004:</b>	N - NO
<b>SUBJCA NON TSD:</b>	N - NO
<b>SIGNIFICANT NON-COMPLIANCE(SNC):</b>	N - NO
<b>BEGINNING OF THE YEAR SNC:</b>	
<b>PERMIT WORKLOAD:</b>	----
<b>CLOSURE WORKLOAD:</b>	----
<b>POST CLOSURE WORKLOAD:</b>	----
<b>PERMITTING /CLOSURE/POST-CLOSURE PROGRESS:</b>	----
<b>CORRECTIVE ACTION WORKLOAD:</b>	N - NO
<b>GENERATOR STATUS:</b>	N

<b>INSTITUTIONAL CONTROL:</b> N-NO <b>HUMAN EXPOSURE:</b> N-NO <b>LAND TYPE:</b> <b>TRANS FACILITY:</b> N	<b>ENGINEERING CONTROL:</b> N <b>GW CONTROLS:</b> N- NO <b>SHORT TERM GEN:</b> N <b>REC WASTE FROM OFF SITE:</b> N
<b>IMPORTER ACTIVITY:</b> N - NO <b>TRANS ACTIVITY:</b> N - NO <b>RECYCLER ACTIVITY:</b> N - NO <b>FURNACE EXEMPTION:</b> N - NO <b>REC WASTE FROM OFF SITE:</b> N - NO <b>USED OIL TRANS:</b> N - NO <b>USED OIL REFINER:</b> N - NO <b>UO FUEL MARKETER TO BURNER:</b> N	<b>MIXED WASTE GEN:</b> N - NO <b>TSD ACTIVITY:</b> N - NO <b>ONSITE BURNER EXEMPT:</b> N - NO <b>UNDER INJECT ACTIVITY:</b> N - NO <b>UNIV WASTE DEST FAC:</b> N <b>USED OIL PROCESSOR:</b> N - NO <b>USED OIL FUEL BURNER:</b> N - NO <b>USED OIL SPEC MARKETER:</b> N - NO

**NAIC INFORMATION**

- Continued on next page -

**Environmental FirstSearch  
Site Detail Report**

**Target Property:** HSR TIER 2  
AUBURN IL 62615

**JOB:** 11104-C

RCRANLR

**SEARCH ID:** 123      **DIST/DIR:** NON GC      **ELEVATION:**      **MAP ID:**

**NAME:** AMOCO FERTILIZER PLANT  
**ADDRESS:** RTE 4  
CARLINVILLE IL 62626  
MACOUPIN  
**CONTACT:**  
**SOURCE:** EPA

**REV:** 7/10/12  
**ID1:** ILLD000670729  
**ID2:**  
**STATUS:** NLR  
**PHONE:**

**ENFORCEMENT INFORMATION:**

**VIOLATION INFORMATION:**

**HAZARDOUS WASTE INFORMATION:**

D000  
D001 - Ignitable waste  
D002 - Corrosive waste  
P035 - Arsonous dichloride, phenyl- (OR) Dichlorophenylarsine  
P044 - Dimethoate (OR) Phosphorodithioic acid, O,O-dimethyl S-<2- (methylamino)-2-oxoethyl> ester  
P094 - Phorate (OR) Phosphorodithioic acid, O,O-diethyl S- <(ethylthio)methyl> ester  
U224  
U232

**Environmental FirstSearch  
Site Detail Report**

**Target Property:** HSR TIER 2  
AUBURN IL 62615

**JOB:** 11104-C

RCRANLR

**SEARCH ID:** 130      **DIST/DIR:** NON GC      **ELEVATION:**      **MAP ID:**

<b>NAME:</b> KAISER AGRICULTURAL CHEMICALS	<b>REV:</b> 7/10/12
<b>ADDRESS:</b> WEST DEAN ST	<b>ID1:</b> ILT180013112
VIRDEN IL 62690	<b>ID2:</b>
MACOUPIN	<b>STATUS:</b> NLR
<b>CONTACT:</b>	<b>PHONE:</b>
<b>SOURCE:</b> EPA	

**SITE INFORMATION**

**CONTACT INFORMATION:** GILBERT SCHUETZ  
PO BOX 71  
VIRDEN IL 62690

**PHONE:** 2179655484

**OWNER NAME:** NAME NOT REPORTED  
**OWNER TYPE:** P-PRIVATE  
**OPERATOR:** NAME NOT REPORTED  
**OPERATOR TYPE:** P-PRIVATE  
**MAILING ADDRESS:** PO BOX 71  
VIRDEN, IL 62690

**UNIVERSE INFORMATION:**

**RECEIVED DATE:** 12/01/1980

**SUBJECT TO CORRECTIVE ACTION (SUBJCA)**

<b>SUBJCA:</b>	N - NO
<b>SUBJCA TSD 3004:</b>	N - NO
<b>SUBJCA NON TSD:</b>	N - NO
<b>SIGNIFICANT NON-COMPLIANCE(SNC):</b>	N - NO
<b>BEGINNING OF THE YEAR SNC:</b>	
<b>PERMIT WORKLOAD:</b>	----
<b>CLOSURE WORKLOAD:</b>	----
<b>POST CLOSURE WORKLOAD:</b>	----
<b>PERMITTING /CLOSURE/POST-CLOSURE PROGRESS:</b>	----
<b>CORRECTIVE ACTION WORKLOAD:</b>	N - NO
<b>GENERATOR STATUS:</b>	N

<b>INSTITUTIONAL CONTROL:</b> N-NO	<b>ENGINEERING CONTROL:</b> N
<b>HUMAN EXPOSURE:</b> N-NO	<b>GW CONTROLS:</b> N- NO
<b>LAND TYPE:</b>	<b>SHORT TERM GEN:</b> N
<b>TRANS FACILITY:</b> N	<b>REC WASTE FROM OFF SITE:</b> N

<b>IMPORTER ACTIVITY:</b> N - NO	<b>MIXED WASTE GEN:</b> N - NO
<b>TRANS ACTIVITY:</b> N - NO	<b>TSD ACTIVITY:</b> N - NO
<b>RECYCLER ACTIVITY:</b> N - NO	<b>ONSITE BURNER EXEMPT:</b> N - NO
<b>FURNACE EXEMPTION:</b> N - NO	<b>UNDER INJECT ACTIVITY:</b> N - NO
<b>REC WASTE FROM OFF SITE:</b> N - NO	<b>UNIV WASTE DEST FAC:</b> N
<b>USED OIL TRANS:</b> N - NO	<b>USED OIL PROCESSOR:</b> N - NO
<b>USED OIL REFINER:</b> N - NO	<b>USED OIL FUEL BURNER:</b> N - NO
<b>UO FUEL MARKETER TO BURNER:</b> N	<b>USED OIL SPEC MARKETER:</b> N - NO

**NAIC INFORMATION**

- Continued on next page -



***Environmental FirstSearch  
Site Detail Report***

**Target Property:** HSR TIER 2  
AUBURN IL 62615

**JOB:** 11104-C

RCRANLR

---

<b>SEARCH ID:</b> 130	<b>DIST/DIR:</b> NON GC	<b>ELEVATION:</b>	<b>MAP ID:</b>
-----------------------	-------------------------	-------------------	----------------

---

**NAME:** KAISER AGRICULTURAL CHEMICALS  
**ADDRESS:** WEST DEAN ST  
VIRDEN IL 62690  
MACOUPIN  
**CONTACT:**  
**SOURCE:** EPA

**REV:** 7/10/12  
**ID1:** ILT180013112  
**ID2:**  
**STATUS:** NLR  
**PHONE:**

**ENFORCEMENT INFORMATION:**

**VIOLATION INFORMATION:**

**Environmental FirstSearch  
Site Detail Report**

**Target Property:** HSR TIER 2  
AUBURN IL 62615

**JOB:** 11104-C

RCRANLR

**SEARCH ID:** 131      **DIST/DIR:** NON GC      **ELEVATION:**      **MAP ID:**

<b>NAME:</b> MIDAMERICA MACHINERY CO <b>ADDRESS:</b> SOUTH RTE 4 VIRDEN IL 62690 MACOUPIN <b>CONTACT:</b> <b>SOURCE:</b> EPA	<b>REV:</b> 7/10/12 <b>ID1:</b> ILD114898497 <b>ID2:</b> <b>STATUS:</b> NLR <b>PHONE:</b>
---	---

**SITE INFORMATION**

**CONTACT INFORMATION:** LARRY JABUSCH  
P O BOX 377  
VIRDEN IL 62690

**PHONE:** 2179653358

**OWNER NAME:** JABUSCH LAWERENCE  
**OWNER TYPE:** P-PRIVATE  
**OPERATOR:** NAME NOT REPORTED  
**OPERATOR TYPE:** P-PRIVATE  
**MAILING ADDRESS:** P O BOX 377  
 VIRDEN, IL 62690

**UNIVERSE INFORMATION:**

**RECEIVED DATE:** 07/27/2006

**SUBJECT TO CORRECTIVE ACTION (SUBJCA)**

<b>SUBJCA:</b>	N - NO
<b>SUBJCA TSD 3004:</b>	N - NO
<b>SUBJCA NON TSD:</b>	N - NO
<b>SIGNIFICANT NON-COMPLIANCE(SNC):</b>	N - NO
<b>BEGINNING OF THE YEAR SNC:</b>	
<b>PERMIT WORKLOAD:</b>	----
<b>CLOSURE WORKLOAD:</b>	----
<b>POST CLOSURE WORKLOAD:</b>	----
<b>PERMITTING /CLOSURE/POST-CLOSURE PROGRESS:</b>	----
<b>CORRECTIVE ACTION WORKLOAD:</b>	N - NO
<b>GENERATOR STATUS:</b>	N

<b>INSTITUTIONAL CONTROL:</b>	N-NO	<b>ENGINEERING CONTROL:</b>	N
<b>HUMAN EXPOSURE:</b>	N-NO	<b>GW CONTROLS:</b>	N- NO
<b>LAND TYPE:</b>		<b>SHORT TERM GEN:</b>	N
<b>TRANS FACILITY:</b>	N	<b>REC WASTE FROM OFF SITE:</b>	N

<b>IMPORTER ACTIVITY:</b>	N - NO	<b>MIXED WASTE GEN:</b>	N - NO
<b>TRANS ACTIVITY:</b>	N - NO	<b>TSD ACTIVITY:</b>	N - NO
<b>RECYCLER ACTIVITY:</b>	N - NO	<b>ONSITE BURNER EXEMPT:</b>	N - NO
<b>FURNACE EXEMPTION:</b>	N - NO	<b>UNDER INJECT ACTIVITY:</b>	N - NO
<b>REC WASTE FROM OFF SITE:</b>	N - NO	<b>UNIV WASTE DEST FAC:</b>	N
<b>USED OIL TRANS:</b>	N - NO	<b>USED OIL PROCESSOR:</b>	N - NO
<b>USED OIL REFINER:</b>	N - NO	<b>USED OIL FUEL BURNER:</b>	N - NO
<b>UO FUEL MARKETER TO BURNER:</b>	N	<b>USED OIL SPEC MARKETER:</b>	N - NO

**NAIC INFORMATION**

- Continued on next page -

**Environmental FirstSearch  
Site Detail Report**

**Target Property:** HSR TIER 2  
AUBURN IL 62615

**JOB:** 11104-C

RCRANLR

**SEARCH ID:** 131      **DIST/DIR:** NON GC      **ELEVATION:**      **MAP ID:**

**NAME:** MIDAMERICA MACHINERY CO  
**ADDRESS:** SOUTH RTE 4  
VIRDEN IL 62690  
MACOUPIN  
**CONTACT:**  
**SOURCE:** EPA

**REV:** 7/10/12  
**ID1:** ILLD114898497  
**ID2:**  
**STATUS:** NLR  
**PHONE:**

**ENFORCEMENT INFORMATION:**

**VIOLATION INFORMATION:**

**HAZARDOUS WASTE INFORMATION:**

D000  
D001 - Ignitable waste  
F003 - The following spent non-halogenated solvents: Xylene, acetone, ethyl acetate, ethyl benzene, ethyl ether, methyl isobutyl ketone, n-butyl alcohol, cyclohexanone, and methanol; all spent solvent mixtures/ blends containing, before use, only the above spent non- halogenated solvents; and all spent solvent mixtures/blends containing, before use, one or more of the above non-halogenated solvents, and a total of ten percent or more (by volume) of one or more of those solvents listed in F001, F002, F004, and F005; and still bottoms from the recovery of these spent solvents and spent solvent mixtures.  
F005 - The following spent non-halogenated solvents: toluene, methyl ethyl ketone, carbon disulfide, isobutanol, pyridine, benzene, 2-ethoxyethanol, and 2-nitropropane; all spent solvent mixtures/blends containing, before use, a total of ten percent or more (by volume) of one or more of the above non-halogenated solvents or those solvents listed in F001, F002, or F004; and still bottoms from the recovery of these spent solvents and spent solvent mixtures.

## Environmental FirstSearch Site Detail Report

**Target Property:** HSR TIER 2  
AUBURN IL 62615

**JOB:** 11104-C

ERNS

<b>SEARCH ID:</b> 132	<b>DIST/DIR:</b> NON GC	<b>ELEVATION:</b>	<b>MAP ID:</b>
<b>NAME:</b> DIVEREN RD		<b>REV:</b> 12/31/03	
<b>ADDRESS:</b> UNKNOWN AUBURN IL SANGAMON		<b>ID1:</b> NRC-642044	
<b>CONTACT:</b> UNKNOWN		<b>ID2:</b>	
<b>SOURCE:</b> NRC		<b>STATUS:</b> RAILROAD NON-RELEASE	
		<b>PHONE:</b>	

**SITE INFORMATION**

THIS INFORMATION WAS OBTAINED FROM THE NATIONAL RESPONSE CENTER

<b>DATE RECEIVED:</b> 4/13/2003 12:18:34 AM	4/13/2003 12:13:23 AM	<b>DATE COMPLETE:</b>	
<b>CALL TAKER:</b>	RLL2489	<b>CALL TYPE:</b>	INC
<b>RESPONSIBLE PARTY:</b> <b>PHONE 1:</b> <b>PHONE 2:</b> <b>PHONE 3:</b>	UNKNOWN		
<b>RESPONSIBLE COMPANY:</b> <b>ORGANIZATION TYPE:</b>	UNKNOWN		
<b>ADDRESS:</b>	XX		
<b>SOURCE:</b>	TELEPHONE		

**INCIDENT INFORMATION**

**INCIDENT DESCRIPTION:** VEHICLE RAN INTO THE SIDE OF THE TRAIN, DUE TO THE INABILITY TO STOP.

<b>INCIDENT TYPE:</b>	RAILROAD NON-RELEASE	<b>INCIDENT CAUSE:OTHER</b>	
<b>INCIDENT DATE:</b> OCCURRED	4/12/2003 1:45:00 PM	<b>INCIDENT DATE DESC:</b>	
<b>DISTANCE FROM CITY:</b>		<b>DISTANCE UNITS:</b>	
<b>DIRECTION FROM CITY:</b>		<b>LOCATION SECTION:</b>	
<b>LOCATION TOWNSHIP:</b>		<b>LOCATION RANGE:</b>	
<b>AIRCRAFT TYPE:</b>		<b>AIRCRAFT MODEL:</b>	
<b>AIRCRAFT ID:</b>		<b>AIRCRAFT FUEL CAPACITY:</b>	
<b>AIRCRAFT FUEL CAPACITY UNITS:</b>		<b>AIRCRAFT FUEL ON BOARD:</b>	
<b>AIRCRAFT FUEL ON BOARD UNITS:</b>		<b>AIRCRAFT SPOT NUMBER:</b>	
<b>AIRCRAFT HANGER:</b>		<b>AIRCRAFT RUNWAY NUM:</b>	
<b>ROAD MILE MARKER:</b>		<b>BUILDING ID:</b>	
<b>TYPE OF FIXED OBJECT:</b>		<b>POWER GEN FACILITY:</b>	U
<b>GENERATING CAPACITY:</b>		<b>TYPE OF FUEL:</b>	
<b>NPDES:</b>		<b>NPDES COMPLIANCE:</b>	U
<b>PIPELINE TYPE:</b>		<b>DOT REGULATED:</b>	U
<b>PIPELINE ABOVE GROUND:</b>	ABOVE	<b>EXPOSED UNDERWATER:</b>	N
<b>PIPELINE COVERED:</b>	U	<b>GRADE CROSSING:</b>	Y
<b>LOCATION SUBDIVISION:</b>	UP SPRINGFIELD	<b>RAILROAD MILEPOST:</b>	202.3
<b>TYPE VEHICLE INVOLVED:</b>	PASSENGER CAR	<b>CROSSING DEVICE TYPE:</b>	FLASHERS
<b>DEVICE OPERATIONAL:</b>	Y		
<b>DOT CROSSING NUMBER:</b>	294354F	<b>BRAKE FAILURE:</b>	N
<b>TANK ABOVE GROUND:</b>	ABOVE	<b>TRANSPORTABLE CONTAINER:</b>	U

- Continued on next page -

## Environmental FirstSearch Site Detail Report

**Target Property:** HSR TIER 2  
AUBURN IL 62615

**JOB:** 11104-C

### ERNS

SEARCH ID: 132	DIST/DIR: NON GC	ELEVATION:	MAP ID:
<b>NAME:</b> DIVEREN RD <b>ADDRESS:</b> UNKNOWN AUBURN IL SANGAMON <b>CONTACT:</b> UNKNOWN <b>SOURCE:</b> NRC		<b>REV:</b> 12/31/03 <b>ID1:</b> NRC-642044 <b>ID2:</b> <b>STATUS:</b> RAILROAD NON-RELEASE <b>PHONE:</b>	
<b>TANK REGULATED:</b> U <b>TANK ID:</b> <b>CAPACITY OF TANK UNITS:</b> <b>ACTUAL AMOUNT UNITS:</b> <b>PLATFORM LETTER:</b> <b>LOCATION BLOCK ID:</b>	<b>TANK REGULATED BY:</b> <b>CAPACITY OF TANK:</b> <b>ACTUAL AMOUNT:</b> <b>PLATFORM RIG NAME:</b> <b>LOCATION AREA ID:</b>		
<b>DESCRIPTION OF TANK:</b>			
<b>OCSG NUMBER:</b> <b>STATE LEASE NUMBER:</b> <b>BERTH SLIP NUMBER:</b> <b>INITIAL CONT RELEASE NUM:</b> <b>ALLISION:</b> N <b>STRUCTURE NAME:</b> <b>AIRBAG DEPLOYED:</b> <b>SERVICE DISRUPT TIME:</b> <b>TRANSIT BUS FLAG:</b> <b>CR END DATE:</b>	<b>OCSP NUMBER:</b> <b>PIER DOCK NUMBER:</b> <b>CONTIN RELEASE TYPE:</b> <b>CONT RELEASE PERMIT:</b> <b>TYPE OF STRUCTURE:</b> <b>STRUCT OPERATIONAL:</b> U <b>DATE NORMAL SERVICE:</b> <b>SERVICE DISRUPT UNITS:</b> <b>CR BEGIN DATE:</b> <b>CR CHANGE DATE:</b>		
<b>FIRE INVOLVED:</b> N <b>ANY EVACUATIONS:</b> N <b>WHO EVACUATED:</b> <b>ANY INJURIES:</b> Y <b>NUMBER HOSPITALIZED:</b> 1 <b>NUMBER FATALITIES:</b> <b>DAMAGE AMOUNT:</b> <b>AIR CORRIDOR DESC:</b> <b>WATERWAY CLOSED:</b> N <b>WATERWAY CLOSURE TIME:</b> <b>ROAD DESC:</b> <b>CLOSURE DIRECTION:</b>	<b>FIRE EXTINGUISHED:</b> U <b>NUMBER EVACUATED:</b> <b>RADIUS OF EVACUATION:</b> <b>NUMBER INJURED:</b> 1 <b>ANY FATALITIES:</b> N <b>ANY DAMAGES:</b> N <b>AIR CORRIDOR CLOSED:</b> N <b>AIR CLOSURE TIME:</b> <b>WATERWAY DESC:</b> <b>ROAD CLOSED:</b> N <b>ROAD CLOSURE TIME:</b> <b>MAJOR ARTERY:</b> N		
<b>TRACK CLOSED:</b> Y <b>TRACK CLOSURE TIME:</b> 3 <b>MEDIUM DESC:</b> RAIL REPORT (N/A) <b>BODY OF WATER:</b> <b>NEAREST RIVER MILE MARK:</b> <b>EST DUR OF RELEASE:</b> <b>TRACK CLOSE DIR:</b> N <b>ST AGENCY RPT NUM:</b> NO REPORT <b>WEATHER CONDITIONS:</b> CLEAR <b>WIND SPEED:</b> <b>WATER SUPPLY CONTAM:</b> U <b>SHEEN COLOR:</b> <b>SHEEN ODOR DESCRIPTION:</b> <b>CURRENT SPEED:</b> <b>WATER TEMPERATURE:</b>	<b>TRACK DESC:</b> MAINLINE <b>MEDIA INTEREST:</b> NONE <b>ADDTL MEDIUM INFO:</b> <b>TRIBUTARY OF:</b> <b>RELEASE SECURED:</b> U <b>RELEASE RATE:</b> <b>ST AGENCY ON SCENE:</b> POLICE <b>OTHER AGENCY NOTIFIED:</b> <b>AIR TEMPERATURE:</b> <b>WIND DIRECTION:</b> <b>SHEEN SIZE:</b> <b>DIR OF SHEEN TRAVEL:</b> <b>WAVE CONDITION:</b> <b>CURRENT DIRECTION:</b>		
<b>DESC OF REMEDIAL ACTION:</b> CAR WAS TOWED, TRANSIT RESUMED			
<b>EMPL FATALITY:</b> <b>COMMUNITY IMPACT:</b> N	<b>PASS FATALITY:</b> <b>WIND SPEED UNITS:</b>		

- Continued on next page -

**Environmental FirstSearch  
Site Detail Report**

**Target Property:** HSR TIER 2  
AUBURN IL 62615

**JOB:** 11104-C

ERNS

**SEARCH ID:** 132      **DIST/DIR:** NON GC      **ELEVATION:**      **MAP ID:**

<b>NAME:</b> DIVEREN RD <b>ADDRESS:</b> UNKNOWN AUBURN IL SANGAMON <b>CONTACT:</b> UNKNOWN <b>SOURCE:</b> NRC	<b>REV:</b> 12/31/03 <b>ID1:</b> NRC-642044 <b>ID2:</b> <b>STATUS:</b> RAILROAD NON-RELEASE <b>PHONE:</b>
--	---

<b>EMPLOYEE INJURIES:</b> <b>OCCUPANT FATALITY:</b> <b>ROAD CLOSURE UNITS:</b> <b>SHEEN SIZE UNITS:</b> <b>FED AGENCY NOTIFIED:</b> <b>SHEEN SIZE LENGTH:</b> <b>SHEEN SIZE WIDTH:</b> <b>OFFSHORE:</b> N <b>RELEASE RATE UNIT:</b>	<b>PASSENGER INJURIES:</b> <b>CURRENT SPEED UNITS:</b> <b>TRACK CLOSURE UNITS:</b> <b>STATE AGENCY NOTIFIED:</b> <b>NEAREST RIVER MILE MARK:</b> <b>SHEEN SIZE LENGTH UNITS:</b> <b>SHEEN SIZE WIDTH UNITS:</b> <b>DURATION UNIT:</b> <b>RELEASE RATE RATE:</b>
---	---

**ADDITIONAL INFO:** THE TRAIN RESUMED SERVICE.

**MATERIAL INFORMATION**

**OTHER MATERIAL INFORMATION**

**MOBILE DETAILS INFORMATION**

**TRAIN INFORMATION**

<b>TRAIN NAME/NUMBER:</b>	22 OF THE 11TH	<b>RAILROAD NAME:</b>	AMTRAK
<b>TRAIN TYPE:</b>	PASSENGER	<b>TRACK SPEED:</b>	79
<b>TRAIN SPEED:</b>		<b>TRAIN DIRECTION:</b>	N
<b>NUMBER OF LOCOMOTIVES:</b>	2	<b>NUMBER OF CARS:</b>	10
<b>NUMBER DERAILED:</b>	0	<b>NON COMPLIANCE WITH HAZMAT:</b>	N

**VESSEL INFORMATION**

**Environmental FirstSearch**  
**Site Detail Report**

**Target Property:** HSR TIER 2  
AUBURN IL 62615

**JOB:** 11104-C

ERNS

**SEARCH ID:** 133      **DIST/DIR:** NON GC      **ELEVATION:**      **MAP ID:**

<b>NAME:</b>	MILE POST 198.5 SUBDIVISION SPRINGFIELD	<b>REV:</b>	12/10/09
<b>ADDRESS:</b>	MILE POST 198.5	<b>ID1:</b>	NRC-918109
	AUBURN IL	<b>ID2:</b>	
	SANGAMON	<b>STATUS:</b>	RAILROAD NON-RELEASE
<b>CONTACT:</b>		<b>PHONE:</b>	
<b>SOURCE:</b>	NRC		

**SITE INFORMATION**

**THIS INFORMATION WAS OBTAINED FROM THE NATIONAL RESPONSE CENTER**

<b>INCIDENT DATE:</b>	17-SEP-2009 16:44
<b>REPORTED DATE:</b>	<b>17-SEP-2009 18:59</b>
<b>TYPE OF INCIDENT:</b>	RAILROAD NON-RELEASE
<b>CAUSE OF INCIDENT:</b>	TRANSPORT ACCIDENT
<b>MEDIUM AFFECTED:</b>	NON-RELEASE (N/A)
<b>MATERIAL NAME:</b>	
<b>LOCATION:</b>	MILE POST 198.5 SUBDIVISION SPRINGFIELD
<b>SUSPECTED COMPANY:</b>	

**DESCRIPTION:** CALLER STATED THAT A TRAIN STRUCK A DUMP TRUCK AT A GRADE CROSSING. THE DRIVER OF THE DUMP TRUCK SUSTAINED SLIGHT INJURY AND REFUSED MEDICAL ATTENTION.

# Environmental FirstSearch Site Detail Report

**Target Property:** HSR TIER 2  
AUBURN IL 62615

**JOB:** 11104-C

## ERNS

**SEARCH ID:** 141      **DIST/DIR:** NON GC      **ELEVATION:**      **MAP ID:**

<b>NAME:</b>	<b>REV:</b> 12/31/01
<b>ADDRESS:</b> MP 202.3	<b>ID1:</b> NRC-578590
CARLINVILLE IL	<b>ID2:</b>
MACOUPIN	<b>STATUS:</b> RAILROAD NON-RELEASE
<b>CONTACT:</b> PAUL GATLEY	<b>PHONE:</b> 3026832310
<b>SOURCE:</b> NRC	

**SITE INFORMATION**

**THIS INFORMATION WAS OBTAINED FROM THE NATIONAL RESPONSE CENTER**

<b>DATE RECEIVED:</b>	01-SEP-01	<b>DATE COMPLETE:</b>	01-SEP-01
<b>CALL TAKER:</b>	DLS9220	<b>CALL TYPE:</b>	INC

**RESPONSIBLE PARTY:** PAUL GATLEY  
**PHONE 1:** 3026832310 PRIMARY  
**PHONE 2:**  
**PHONE 3:**

**RESPONSIBLE COMPANY:** AMTRAK  
**ORGANIZATION TYPE:** PRIVATE ENTERPRISE

**ADDRESS:** 15 S. POPLAR ST.  
WILMINGTON DE 18901

**INITIALLY REPORTED BY:**  
**PHONE:**

**INIT REPORTED COMPANY:**  
**ON BEHALF OF:** Y  
**SOURCE:** TELEPHONE

**INCIDENT INFORMATION**

**INCIDENT DESCRIPTION:** AMTRAK TRAIN STRUCK BY AUTO AT ROAD CROSSING.

<b>INCIDENT TYPE:</b>	RAILROAD NON-RELEASE	<b>INCIDENT CAUSE:</b> OTHER
<b>INCIDENT DATE:</b>	01-SEP-01	<b>INCIDENT DATE DESC:</b> OCCURRED
<b>DISTANCE FROM CITY:</b>	19	<b>DISTANCE UNITS:</b> MILES
<b>DIRECTION FROM CITY:</b>	N	<b>LOCATION SECTION:</b>
<b>LOCATION TOWNSHIP:</b>		<b>LOCATION RANGE:</b>
<b>WMD CHEM FLAG:</b>	F	<b>RAD FLAG:</b> F
<b>BIO FLAG:</b>	F	<b>OIL FLAG:</b>
<b>POTENTIAL_FLAG:</b>		<b>AMT MATERIAL FLAG:</b>
<b>MILITARY ORG FLAG:</b>	N	<b>LNG FLAG:</b>

<b>AIRCRAFT TYPE:</b>	<b>AIRCRAFT MODEL:</b>
<b>AIRCRAFT ID:</b>	<b>AIRCRAFT FUEL CAPACITY:</b>
<b>AIRCRAFT FUEL CAPACITY UNITS:</b>	<b>AIRCRAFT FUEL ON BOARD:</b>
<b>AIRCRAFT FUEL ON BOARD UNITS:</b>	<b>AIRCRAFT SPOT NUMBER:</b>
<b>AIRCRAFT HANGER:</b>	<b>AIRCRAFT RUNWAY NUM:</b>
<b>ROAD MILE MARKER:</b>	<b>BUILDING ID:</b>
<b>TYPE OF FIXED OBJECT:</b>	<b>POWER GEN FACILITY:</b> U
<b>GENERATING CAPACITY:</b>	<b>TYPE OF FUEL:</b>
<b>NPDES:</b>	<b>NPDES COMPLIANCE:</b> U
<b>PIPELINE TYPE:</b>	<b>DOT REGULATED:</b> U

- Continued on next page -



## Environmental FirstSearch Site Detail Report

**Target Property:** HSR TIER 2  
AUBURN IL 62615

**JOB:** 11104-C

### ERNS

SEARCH ID: 141	DIST/DIR: NON GC	ELEVATION:	MAP ID:
<b>NAME:</b>		<b>REV:</b> 12/31/01	
<b>ADDRESS:</b> MP 202.3		<b>ID1:</b> NRC-578590	
CARLINVILLE IL		<b>ID2:</b>	
MACOUPIN		<b>STATUS:</b> RAILROAD NON-RELEASE	
<b>CONTACT:</b> PAUL GATLEY		<b>PHONE:</b> 3026832310	
<b>SOURCE:</b> NRC			
<b>PIPELINE ABOVE GROUND:</b>	ABOVE	<b>EXPOSED UNDERWATER:</b>	N
<b>PIPELINE COVERED:</b>	U	<b>RAILROAD HOTLINE:</b>	
<b>GRADE CROSSING:</b>	Y	<b>LOCATION SUBDIVISION:</b>	SPRINGFIELD
<b>RAILROAD MILEPOST:</b>	202.3	<b>TYPE VEHICLE INVOLVED:</b>	PASSENGER CAR
<b>CROSSING DEVICE TYPE:</b>	FLASHERS	<b>DEVICE OPERATIONAL:</b>	Y
<b>DOT CROSSING NUMBER:</b>	294354F	<b>BRAKE FAILURE:</b>	N
<b>TANK ABOVE GROUND:</b>	ABOVE	<b>TRANSPORTABLE CONTAINER:</b>	U
<b>TANK REGULATED:</b>	U	<b>TANK REGULATED BY:</b>	
<b>TANK ID:</b>		<b>CAPACITY OF TANK:</b>	
<b>CAPACITY OF TANK UNITS:</b>		<b>ACTUAL AMOUNT:</b>	
<b>ACTUAL AMOUNT UNITS:</b>		<b>PLATFORM RIG NAME:</b>	
<b>PLATFORM LETTER:</b>		<b>LOCATION AREA ID:</b>	
<b>LOCATION BLOCK ID:</b>			
<b>DESCRIPTION OF TANK:</b>			
<b>OCSG NUMBER:</b>		<b>OCSF NUMBER:</b>	
<b>STATE LEASE NUMBER:</b>		<b>PIER DOCK NUMBER:</b>	
<b>BERTH SLIP NUMBER:</b>		<b>CONTIN RELEASE TYPE:</b>	
<b>INITIAL CONT RELEASE NUM:</b>		<b>CONT RELEASE PERMIT:</b>	
<b>ALLISION:</b>	N	<b>TYPE OF STRUCTURE:</b>	
<b>STRUCTURE NAME:</b>		<b>STRUCT OPERATIONAL:</b>	U
<b>AIRBAG DEPLOYED:</b>		<b>DATE NORMAL SERVICE:</b>	
<b>SERVICE DISRUPT TIME:</b>		<b>SERVICE DISRUPT UNITS:</b>	
<b>TRANSIT BUS FLAG:</b>		<b>CR BEGIN DATE:</b>	
<b>CR END DATE:</b>		<b>CR CHANGE DATE:</b>	
<b>FIRE INVOLVED:</b>	N	<b>FIRE EXTINGUISHED:</b>	U
<b>ANY EVACUATIONS:</b>	N	<b>NUMBER EVACUATED:</b>	
<b>WHO EVACUATED:</b>		<b>RADIUS OF EVACUATION:</b>	
<b>ANY INJURIES:</b>	Y	<b>NUMBER INJURED:</b>	2
<b>NUMBER HOSPITALIZED:</b>	2	<b>ANY FATALITIES:</b>	N
<b>NUMBER FATALITIES:</b>		<b>ANY DAMAGES:</b>	N
<b>DAMAGE AMOUNT:</b>		<b>AIR CORRIDOR CLOSED:</b>	N
<b>AIR CORRIDOR DESC:</b>		<b>AIR CLOSURE TIME:</b>	
<b>WATERWAY CLOSED:</b>	N	<b>WATERWAY DESC:</b>	
<b>WATERWAY CLOSURE TIME:</b>		<b>ROAD CLOSED:</b>	N
<b>ROAD DESC:</b>		<b>ROAD CLOSURE TIME:</b>	
<b>CLOSURE DIRECTION:</b>		<b>MAJOR ARTERY:</b>	N
<b>TRACK CLOSED:</b>	Y	<b>TRACK DESC:</b>	
<b>TRACK CLOSURE TIME:</b>	5	<b>MEDIA INTEREST:</b>	NONE
<b>MEDIUM DESC:</b>	RAIL REPORT (N/A)	<b>ADDTL MEDIUM INFO:</b>	
<b>BODY OF WATER:</b>		<b>TRIBUTARY OF:</b>	
<b>NEAREST RIVER MILE MARK:</b>		<b>RELEASE SECURED:</b>	Y
<b>EST DUR OF RELEASE:</b>		<b>RELEASE RATE:</b>	
<b>TRACK CLOSE DIR:</b>	N/S	<b>ST AGENCY ON SCENE:</b>	
<b>ST AGENCY RPT NUM:</b>	NO REPORT	<b>OTHER AGENCY NOTIFIED:</b>	
<b>WEATHER CONDITIONS:</b>	UNKNOWN	<b>AIR TEMPERATURE:</b>	
<b>WIND SPEED:</b>		<b>WIND DIRECTION:</b>	
<b>WATER SUPPLY CONTAM:</b>	U	<b>SHEEN SIZE:</b>	
<b>SHEEN COLOR:</b>		<b>DIR OF SHEEN TRAVEL:</b>	

- Continued on next page -

## Environmental FirstSearch Site Detail Report

**Target Property:** HSR TIER 2  
AUBURN IL 62615

**JOB:** 11104-C

### ERNS

**SEARCH ID:** 141      **DIST/DIR:** NON GC      **ELEVATION:**      **MAP ID:**

<p><b>NAME:</b> <b>ADDRESS:</b> MP 202.3 CARLINVILLE IL MACOUPIN <b>CONTACT:</b> PAUL GATLEY <b>SOURCE:</b> NRC</p>	<p><b>REV:</b> 12/31/01 <b>ID1:</b> NRC-578590 <b>ID2:</b> <b>STATUS:</b> RAILROAD NON-RELEASE <b>PHONE:</b> 3026832310</p>
---	---

<p><b>SHEEN ODOR DESCRIPTION:</b> <b>CURRENT SPEED:</b> <b>WATER TEMPERATURE:</b></p>	<p><b>WAVE CONDITION:</b> <b>CURRENT DIRECTION:</b></p>
---	---

**DESC OF REMEDIAL ACTION:** TRACK RE OPENED AT 2145. SINGLE LANE TRACK WAS CLOSED FOR 5 HOURS.

<p><b>EMPL FATALITY:</b> <b>COMMUNITY IMPACT:</b> N <b>EMPLOYEE INJURIES:</b> <b>OCCUPANT FATALITY:</b> <b>ROAD CLOSURE UNITS:</b> <b>SHEEN SIZE UNITS:</b> <b>FED AGENCY NOTIFIED:</b> <b>TYPE OF STRUCTURE:</b> <b>STRUCTURE OPERATIONAL:</b> <b>SHEEN SIZE LENGTH:</b> N <b>SHEEN SIZE WIDTH:</b> <b>OFFSHORE:</b> <b>RELEASE RATE UNIT:</b></p>	<p><b>PASS FATALITY:</b> <b>WIND SPEED UNITS:</b> <b>PASSENGER INJURIES:</b> <b>CURRENT SPEED UNITS:</b> <b>TRACK CLOSURE UNITS:</b> <b>STATE AGENCY NOTIFIED:</b> <b>STRUCTURE NAME:</b> <b>ALLISION:</b> <b>NEAREST RIVER MILE MARK:</b> <b>SHEEN SIZE LENGTH UNITS:</b> <b>SHEEN SIZE WIDTH UNITS:</b> <b>DURATION UNIT:</b> <b>RELEASE RATE RATE:</b></p>
---	---

**ADDITIONAL INFO:** AMTRAK TRAIN IS NOT OPERATIONAL. TRAIN HAS TO BE TAKEN IN FOR REPAIRS. NO INJURIES TO PASSENGERS OR EMPLOYEES. 2 PERSONS IN THE CAR TAKEN TO THE HOSPITAL.

**MATERIAL INFORMATION**

**OTHER MATERIAL INFORMATION**

**MOBILE DETAILS INFORMATION**

**TRAIN INFORMATION**

<b>TRAIN NAME/NUMBER:</b>	304	<b>RAILROAD NAME:</b>	AMTRAK
<b>TRAIN TYPE:</b>	PASSENGER	<b>TRACK SPEED:</b>	79
<b>TRAIN SPEED:</b>		<b>TRAIN DIRECTION:</b>	N
<b>NUMBER OF LOCOMOTIVES:</b>	1	<b>NUMBER OF CARS:</b>	4
<b>NUMBER DERAILED:</b>		<b>NON COMPLIANCE WITH HAZMAT:</b>	N

**VESSEL INFORMATION**

## Environmental FirstSearch Site Detail Report

**Target Property:** HSR TIER 2  
AUBURN IL 62615

**JOB:** 11104-C

ERNS

**SEARCH ID:** 142      **DIST/DIR:** NON GC      **ELEVATION:**      **MAP ID:**

<p><b>NAME:</b> <b>ADDRESS:</b> TR-189/SHALE RD CARLINVILLE IL MACOUPIN <b>CONTACT:</b> UNKNOWN <b>SOURCE:</b> NRC</p>	<p><b>REV:</b> 12/31/04 <b>ID1:</b> NRC-719931 <b>ID2:</b> <b>STATUS:</b> RAILROAD NON-RELEASE <b>PHONE:</b></p>
--	--

**SITE INFORMATION**

**THIS INFORMATION WAS OBTAINED FROM THE NATIONAL RESPONSE CENTER**

<b>DATE RECEIVED:</b> 4/26/2004 2:41:36 PM	4/26/2004 2:35:14 PM	<b>DATE COMPLETE:</b>
<b>CALL TAKER:</b>	JMA4440	<b>CALL TYPE:</b> INC

**RESPONSIBLE PARTY:** UNKNOWN  
**PHONE 1:**  
**PHONE 2:**  
**PHONE 3:**

**RESPONSIBLE COMPANY:**  
**ORGANIZATION TYPE:** UNKNOWN

**ADDRESS:**  
XX

**SOURCE:** TELEPHONE

**INCIDENT INFORMATION**

**INCIDENT DESCRIPTION:** THE CALLER IS REPORTING A GRADE CROSSING ACCIDENT. AN AMTRAK TRAIN COLLIDED WITH A GRAIN TRUCK. IT IS UNKNOWN WHY THE TRUCK WAS ON THE RIGHT OF WAY.

<b>INCIDENT TYPE:</b>	RAILROAD NON-RELEASE	<b>INCIDENT CAUSE:</b> UNKNOWN
<b>INCIDENT DATE:</b> OCCURRED	4/26/2004 12:50:00 PM	<b>INCIDENT DATE DESC:</b>

<b>DISTANCE FROM CITY:</b>	<b>DISTANCE UNITS:</b>
<b>DIRECTION FROM CITY:</b>	<b>LOCATION SECTION:</b>
<b>LOCATION TOWNSHIP:</b>	<b>LOCATION RANGE:</b>

<p><b>AIRCRAFT TYPE:</b> <b>AIRCRAFT ID:</b> <b>AIRCRAFT FUEL CAPACITY UNITS:</b> <b>AIRCRAFT FUEL ON BOARD UNITS:</b> <b>AIRCRAFT HANGER:</b> <b>ROAD MILE MARKER:</b> <b>TYPE OF FIXED OBJECT:</b> <b>GENERATING CAPACITY:</b> <b>NPDES:</b> <b>PIPELINE TYPE:</b> <b>PIPELINE ABOVE GROUND:</b> ABOVE <b>PIPELINE COVERED:</b> U <b>LOCATION SUBDIVISION:</b> SPRINGFIELD <b>TYPE VEHICLE INVOLVED:</b> TRACTOR TRAILER TRUC UNKNOWN <b>DEVICE OPERATIONAL:</b> Y</p>	<p><b>AIRCRAFT MODEL:</b> <b>AIRCRAFT FUEL CAPACITY:</b> <b>AIRCRAFT FUEL ON BOARD:</b> <b>AIRCRAFT SPOT NUMBER:</b> <b>AIRCRAFT RUNWAY NUM:</b> <b>BUILDING ID:</b> <b>POWER GEN FACILITY:</b> U <b>TYPE OF FUEL:</b> <b>NPDES COMPLIANCE:</b> U <b>DOT REGULATED:</b> U <b>EXPOSED UNDERWATER:</b> N <b>GRADE CROSSING:</b> Y <b>RAILROAD MILEPOST:</b> 219.6 <b>CROSSING DEVICE TYPE:</b></p>
--	--

- Continued on next page -

## Environmental FirstSearch Site Detail Report

**Target Property:** HSR TIER 2  
AUBURN IL 62615

**JOB:** 11104-C

### ERNS

SEARCH ID: 142	DIST/DIR: NON GC	ELEVATION:	MAP ID:
<b>NAME:</b> <b>ADDRESS:</b> TR-189/SHALE RD CARLINVILLE IL MACOUPIN <b>CONTACT:</b> UNKNOWN <b>SOURCE:</b> NRC		<b>REV:</b> 12/31/04 <b>ID1:</b> NRC-719931 <b>ID2:</b> <b>STATUS:</b> RAILROAD NON-RELEASE <b>PHONE:</b>	
<b>DOT CROSSING NUMBER:</b> <b>TANK ABOVE GROUND:</b> <b>TANK REGULATED:</b> <b>TANK ID:</b> <b>CAPACITY OF TANK UNITS:</b> <b>ACTUAL AMOUNT UNITS:</b> <b>PLATFORM LETTER:</b> <b>LOCATION BLOCK ID:</b>	294379B ABOVE U	<b>BRAKE FAILURE:</b> <b>TRANSPORTABLE CONTAINER:</b> <b>TANK REGULATED BY:</b> <b>CAPACITY OF TANK:</b> <b>ACTUAL AMOUNT:</b> <b>PLATFORM RIG NAME:</b> <b>LOCATION AREA ID:</b>	N U       
<b>DESCRIPTION OF TANK:</b>			
<b>OCSG NUMBER:</b> <b>STATE LEASE NUMBER:</b> <b>BERTH SLIP NUMBER:</b> <b>INITIAL CONT RELEASE NUM:</b> <b>ALLISION:</b> <b>STRUCTURE NAME:</b> <b>AIRBAG DEPLOYED:</b> <b>SERVICE DISRUPT TIME:</b> <b>TRANSIT BUS FLAG:</b> <b>CR END DATE:</b>	    N        	<b>OCSG NUMBER:</b> <b>PIER DOCK NUMBER:</b> <b>CONTIN RELEASE TYPE:</b> <b>CONT RELEASE PERMIT:</b> <b>TYPE OF STRUCTURE:</b> <b>STRUCT OPERATIONAL:</b> <b>DATE NORMAL SERVICE:</b> <b>SERVICE DISRUPT UNITS:</b> <b>CR BEGIN DATE:</b> <b>CR CHANGE DATE:</b>	     U        
<b>FIRE INVOLVED:</b> <b>ANY EVACUATIONS:</b> <b>WHO EVACUATED:</b> <b>ANY INJURIES:</b> <b>NUMBER HOSPITALIZED:</b> <b>NUMBER FATALITIES:</b> <b>DAMAGE AMOUNT:</b> <b>AIR CORRIDOR DESC:</b> <b>WATERWAY CLOSED:</b> <b>WATERWAY CLOSURE TIME:</b> <b>ROAD DESC:</b> <b>CLOSURE DIRECTION:</b>	N N  N     N N     	<b>FIRE EXTINGUISHED:</b> <b>NUMBER EVACUATED:</b> <b>RADIUS OF EVACUATION:</b> <b>NUMBER INJURED:</b> <b>ANY FATALITIES:</b> <b>ANY DAMAGES:</b> <b>AIR CORRIDOR CLOSED:</b> <b>AIR CLOSURE TIME:</b> <b>WATERWAY DESC:</b> <b>ROAD CLOSED:</b> <b>ROAD CLOSURE TIME:</b> <b>MAJOR ARTERY:</b>	U    N N N  U      
<b>TRACK CLOSED:</b> <b>TRACK CLOSURE TIME:</b> <b>MEDIUM DESC:</b> CROSSING ACCIDENT <b>BODY OF WATER:</b> <b>NEAREST RIVER MILE MARK:</b> <b>EST DUR OF RELEASE:</b> <b>TRACK CLOSE DIR:</b> <b>ST AGENCY RPT NUM:</b> <b>WEATHER CONDITIONS:</b> <b>WIND SPEED:</b> <b>WATER SUPPLY CONTAM:</b> <b>SHEEN COLOR:</b> <b>SHEEN ODOR DESCRIPTION:</b> <b>CURRENT SPEED:</b> <b>WATER TEMPERATURE:</b>	Y 1 RAIL REPORT (N/A)              	<b>TRACK DESC:</b> <b>MEDIA INTEREST:</b>  <b>TRIBUTARY OF:</b> <b>RELEASE SECURED:</b> <b>RELEASE RATE:</b> <b>ST AGENCY ON SCENE:</b> <b>OTHER AGENCY NOTIFIED:</b> <b>AIR TEMPERATURE:</b> <b>WIND DIRECTION:</b> <b>SHEEN SIZE:</b> <b>DIR OF SHEEN TRAVEL:</b> <b>WAVE CONDITION:</b> <b>CURRENT DIRECTION:</b>	MAIN NONE <b>ADDTL MEDIUM INFO:</b> GRADE   U         
<b>DESC OF REMEDIAL ACTION:</b>	INVESTIGATION UNDERWAY		

- Continued on next page -

**Environmental FirstSearch  
Site Detail Report**

**Target Property:** HSR TIER 2  
AUBURN IL 62615

**JOB:** 11104-C

ERNS

<b>SEARCH ID:</b> 142	<b>DIST/DIR:</b> NON GC	<b>ELEVATION:</b>	<b>MAP ID:</b>
<b>NAME:</b>		<b>REV:</b> 12/31/04	
<b>ADDRESS:</b> TR-189/SHALE RD CARLINVILLE IL MACOUPIN		<b>ID1:</b> NRC-719931	
<b>CONTACT:</b> UNKNOWN		<b>ID2:</b>	
<b>SOURCE:</b> NRC		<b>STATUS:</b> RAILROAD NON-RELEASE	
		<b>PHONE:</b>	

<b>EMPL FATALITY:</b>	<b>PASS FATALITY:</b>
<b>COMMUNITY IMPACT:</b> N	<b>WIND SPEED UNITS:</b>
<b>EMPLOYEE INJURIES:</b>	<b>PASSENGER INJURIES:</b>
<b>OCCUPANT FATALITY:</b>	<b>CURRENT SPEED UNITS:</b>
<b>ROAD CLOSURE UNITS:</b>	<b>TRACK CLOSURE UNITS:</b>
<b>SHEEN SIZE UNITS:</b>	<b>STATE AGENCY NOTIFIED:</b> IL COMMERCE COMMISSION, OES
<b>FED AGENCY NOTIFIED:</b>	<b>NEAREST RIVER MILE MARK:</b>
<b>SHEEN SIZE LENGTH:</b>	<b>SHEEN SIZE LENGTH UNITS:</b>
<b>SHEEN SIZE WIDTH:</b>	<b>SHEEN SIZE WIDTH UNITS:</b>
<b>OFFSHORE:</b> N	<b>DURATION UNIT:</b>
<b>RELEASE RATE UNIT:</b>	<b>RELEASE RATE RATE:</b>

**ADDITIONAL INFO:** THE IL OES PROVIDED A CASE NUMBER.

**MATERIAL INFORMATION**

**OTHER MATERIAL INFORMATION**

**MOBILE DETAILS INFORMATION**

**TRAIN INFORMATION**

<b>TRAIN NAME/NUMBER:</b>	303 OF THE 26TH	<b>RAILROAD NAME:</b>	AMTRAK
<b>TRAIN TYPE:</b>	PASSENGER	<b>TRACK SPEED:</b>	
<b>TRAIN SPEED:</b>		<b>TRAIN DIRECTION:</b>	S
<b>NUMBER OF LOCOMOTIVES:</b>	1	<b>NUMBER OF CARS:</b>	
<b>NUMBER DERAILED:</b>	0	<b>NON COMPLIANCE WITH HAZMAT:</b>	N

**VESSEL INFORMATION**

## Environmental FirstSearch Site Detail Report

**Target Property:** HSR TIER 2  
AUBURN IL 62615

**JOB:** 11104-C

ERNS

**SEARCH ID:** 143      **DIST/DIR:** NON GC      **ELEVATION:**      **MAP ID:**

<b>NAME:</b>	<b>REV:</b> 12/31/04
<b>ADDRESS:</b> SCHALE RD	<b>ID1:</b> NRC-719961
CARLINVILLE IL	<b>ID2:</b>
MACOUPIN	<b>STATUS:</b> RAILROAD NON-RELEASE
<b>CONTACT:</b> UNKNOWN	<b>PHONE:</b>
<b>SOURCE:</b> NRC	

**SITE INFORMATION**

THIS INFORMATION WAS OBTAINED FROM THE NATIONAL RESPONSE CENTER

<b>DATE RECEIVED:</b> 4/26/2004 5:20:02 PM	4/26/2004 5:14:21 PM	<b>DATE COMPLETE:</b>
<b>CALL TAKER:</b>	JMA4440	<b>CALL TYPE:</b> INC

**RESPONSIBLE PARTY:** UNKNOWN  
**PHONE 1:**  
**PHONE 2:**  
**PHONE 3:**

**RESPONSIBLE COMPANY:**  
**ORGANIZATION TYPE:** UNKNOWN

**ADDRESS:**  
XX

**SOURCE:** TELEPHONE

**INCIDENT INFORMATION**

**INCIDENT DESCRIPTION:** THE CALLER IS REPORTING A GRADE CROSSING ACCIDENT. THE TRAIN STRUCK A GRAIN TRUCK.

<b>INCIDENT TYPE:</b>	RAILROAD NON-RELEASE	<b>INCIDENT CAUSE:</b> UNKNOWN
<b>INCIDENT DATE:</b>	4/26/2004 12:50:00 PM	<b>INCIDENT DATE DESC:</b>
OCCURRED		

<b>DISTANCE FROM CITY:</b>	<b>DISTANCE UNITS:</b>
<b>DIRECTION FROM CITY:</b>	<b>LOCATION SECTION:</b>
<b>LOCATION TOWNSHIP:</b>	<b>LOCATION RANGE:</b>

<b>AIRCRAFT TYPE:</b>	<b>AIRCRAFT MODEL:</b>
<b>AIRCRAFT ID:</b>	<b>AIRCRAFT FUEL CAPACITY:</b>
<b>AIRCRAFT FUEL CAPACITY UNITS:</b>	<b>AIRCRAFT FUEL ON BOARD:</b>
<b>AIRCRAFT FUEL ON BOARD UNITS:</b>	<b>AIRCRAFT SPOT NUMBER:</b>
<b>AIRCRAFT HANGER:</b>	<b>AIRCRAFT RUNWAY NUM:</b>
<b>ROAD MILE MARKER:</b>	<b>BUILDING ID:</b>
<b>TYPE OF FIXED OBJECT:</b>	<b>POWER GEN FACILITY:</b> U
<b>GENERATING CAPACITY:</b>	<b>TYPE OF FUEL:</b>
<b>NPDES:</b>	<b>NPDES COMPLIANCE:</b> U
<b>PIPELINE TYPE:</b>	<b>DOT REGULATED:</b> U
<b>PIPELINE ABOVE GROUND:</b> ABOVE	<b>EXPOSED UNDERWATER:</b> N
<b>PIPELINE COVERED:</b> U	<b>GRADE CROSSING:</b> Y
<b>LOCATION SUBDIVISION:</b> SPRINGFIELD	<b>RAILROAD MILEPOST:</b> 218.44
<b>TYPE VEHICLE INVOLVED:</b> TRACTOR TRAILER TRUC	<b>CROSSING DEVICE TYPE:</b>
CROSSBUCKS	
<b>DEVICE OPERATIONAL:</b> Y	
<b>DOT CROSSING NUMBER:</b> 294377M	<b>BRAKE FAILURE:</b> N

- Continued on next page -

## Environmental FirstSearch Site Detail Report

**Target Property:** HSR TIER 2  
AUBURN IL 62615

**JOB:** 11104-C

### ERNS

<b>SEARCH ID:</b> 143	<b>DIST/DIR:</b> NON GC	<b>ELEVATION:</b>	<b>MAP ID:</b>
<b>NAME:</b>		<b>REV:</b> 12/31/04	
<b>ADDRESS:</b> SCHALE RD		<b>ID1:</b> NRC-719961	
CARLINVILLE IL		<b>ID2:</b>	
MACOUPIN		<b>STATUS:</b> RAILROAD NON-RELEASE	
<b>CONTACT:</b> UNKNOWN		<b>PHONE:</b>	
<b>SOURCE:</b> NRC			
<b>TANK ABOVE GROUND:</b>	ABOVE	<b>TRANSPORTABLE CONTAINER:</b>	U
<b>TANK REGULATED:</b>	U	<b>TANK REGULATED BY:</b>	
<b>TANK ID:</b>		<b>CAPACITY OF TANK:</b>	
<b>CAPACITY OF TANK UNITS:</b>		<b>ACTUAL AMOUNT:</b>	
<b>ACTUAL AMOUNT UNITS:</b>		<b>PLATFORM RIG NAME:</b>	
<b>PLATFORM LETTER:</b>		<b>LOCATION AREA ID:</b>	
<b>LOCATION BLOCK ID:</b>			
<b>DESCRIPTION OF TANK:</b>			
<b>OCSG NUMBER:</b>		<b>OCSF NUMBER:</b>	
<b>STATE LEASE NUMBER:</b>		<b>PIER DOCK NUMBER:</b>	
<b>BERTH SLIP NUMBER:</b>		<b>CONTIN RELEASE TYPE:</b>	
<b>INITIAL CONT RELEASE NUM:</b>		<b>CONT RELEASE PERMIT:</b>	
<b>ALLISION:</b>	N	<b>TYPE OF STRUCTURE:</b>	
<b>STRUCTURE NAME:</b>		<b>STRUCT OPERATIONAL:</b>	U
<b>AIRBAG DEPLOYED:</b>		<b>DATE NORMAL SERVICE:</b>	
<b>SERVICE DISRUPT TIME:</b>		<b>SERVICE DISRUPT UNITS:</b>	
<b>TRANSIT BUS FLAG:</b>		<b>CR BEGIN DATE:</b>	
<b>CR END DATE:</b>		<b>CR CHANGE DATE:</b>	
<b>FIRE INVOLVED:</b>	N	<b>FIRE EXTINGUISHED:</b>	U
<b>ANY EVACUATIONS:</b>	N	<b>NUMBER EVACUATED:</b>	
<b>WHO EVACUATED:</b>		<b>RADIUS OF EVACUATION:</b>	
<b>ANY INJURIES:</b>	Y	<b>NUMBER INJURED:</b>	1
<b>NUMBER HOSPITALIZED:</b>	1	<b>ANY FATALITIES:</b>	N
<b>NUMBER FATALITIES:</b>		<b>ANY DAMAGES:</b>	N
<b>DAMAGE AMOUNT:</b>		<b>AIR CORRIDOR CLOSED:</b>	N
<b>AIR CORRIDOR DESC:</b>		<b>AIR CLOSURE TIME:</b>	
<b>WATERWAY CLOSED:</b>	N	<b>WATERWAY DESC:</b>	
<b>WATERWAY CLOSURE TIME:</b>		<b>ROAD CLOSED:</b>	N
<b>ROAD DESC:</b>		<b>ROAD CLOSURE TIME:</b>	
<b>CLOSURE DIRECTION:</b>		<b>MAJOR ARTERY:</b>	N
<b>TRACK CLOSED:</b>	Y	<b>TRACK DESC:</b>	MAIN
<b>TRACK CLOSURE TIME:</b>	1.7	<b>MEDIA INTEREST:</b>	NONE
<b>MEDIUM DESC:</b>	RAIL REPORT (N/A)	<b>ADDTL MEDIUM INFO:</b>	GRADE
<b>CROSSING ACCIDENT</b>			
<b>BODY OF WATER:</b>		<b>TRIBUTARY OF:</b>	
<b>NEAREST RIVER MILE MARK:</b>		<b>RELEASE SECURED:</b>	Y
<b>EST DUR OF RELEASE:</b>		<b>RELEASE RATE:</b>	
<b>TRACK CLOSE DIR:</b>	ALL	<b>ST AGENCY ON SCENE:</b>	
<b>ST AGENCY RPT NUM:</b>		<b>OTHER AGENCY NOTIFIED:</b>	
<b>WEATHER CONDITIONS:</b>		<b>AIR TEMPERATURE:</b>	
<b>WIND SPEED:</b>		<b>WIND DIRECTION:</b>	
<b>WATER SUPPLY CONTAM:</b>	U	<b>SHEEN SIZE:</b>	
<b>SHEEN COLOR:</b>		<b>DIR OF SHEEN TRAVEL:</b>	
<b>SHEEN ODOR DESCRIPTION:</b>		<b>WAVE CONDITION:</b>	
<b>CURRENT SPEED:</b>		<b>CURRENT DIRECTION:</b>	
<b>WATER TEMPERATURE:</b>			
<b>DESC OF REMEDIAL ACTION:</b>	CLEARED VEHICLE, INSPECTED TRAIN, INVESTIGATION IS UNDERWAY		

- Continued on next page -

## Environmental FirstSearch Site Detail Report

**Target Property:** HSR TIER 2  
AUBURN IL 62615

**JOB:** 11104-C

### ERNS

**SEARCH ID:** 143      **DIST/DIR:** NON GC      **ELEVATION:**      **MAP ID:**

<p><b>NAME:</b> <b>ADDRESS:</b> SCHALE RD CARLINVILLE IL MACOUPIN <b>CONTACT:</b> UNKNOWN <b>SOURCE:</b> NRC</p>	<p><b>REV:</b> 12/31/04 <b>ID1:</b> NRC-719961 <b>ID2:</b> <b>STATUS:</b> RAILROAD NON-RELEASE <b>PHONE:</b></p>
--	--

<p><b>EMPL FATALITY:</b> <b>COMMUNITY IMPACT:</b> N <b>EMPLOYEE INJURIES:</b> <b>OCCUPANT FATALITY:</b> <b>ROAD CLOSURE UNITS:</b> <b>SHEEN SIZE UNITS:</b> <b>FED AGENCY NOTIFIED:</b> <b>SHEEN SIZE LENGTH:</b> <b>SHEEN SIZE WIDTH:</b> <b>OFFSHORE:</b> N <b>RELEASE RATE UNIT:</b></p>	<p><b>PASS FATALITY:</b> <b>WIND SPEED UNITS:</b> <b>PASSENGER INJURIES:</b> <b>CURRENT SPEED UNITS:</b> <b>TRACK CLOSURE UNITS:</b> <b>STATE AGENCY NOTIFIED:</b> <b>NEAREST RIVER MILE MARK:</b> <b>SHEEN SIZE LENGTH UNITS:</b> <b>SHEEN SIZE WIDTH UNITS:</b> <b>DURATION UNIT:</b> <b>RELEASE RATE RATE:</b></p>
---	---

**ADDITIONAL INFO:** THE DRIVER OF THE VEHICLE WAS TRANSPORTED TO THE HOSPITAL FOR OBSERVATION.

**MATERIAL INFORMATION**

**OTHER MATERIAL INFORMATION**

**MOBILE DETAILS INFORMATION**

**TRAIN INFORMATION**

<b>TRAIN NAME/NUMBER:</b>	303 OF THE 26TH	<b>RAILROAD NAME:</b>	AMTRAK NATIONAL OPERATIONS
<b>TRAIN TYPE:</b>	PASSENGER	<b>TRACK SPEED:</b>	79
<b>TRAIN SPEED:</b>		<b>TRAIN DIRECTION:</b>	S
<b>NUMBER OF LOCOMOTIVES:</b>	1	<b>NUMBER OF CARS:</b>	4
<b>NUMBER DERAILED:</b>	0	<b>NON COMPLIANCE WITH HAZMAT:</b>	N

**VESSEL INFORMATION**



## Environmental FirstSearch Site Detail Report

**Target Property:** HSR TIER 2  
AUBURN IL 62615

**JOB:** 11104-C

### LUST

**SEARCH ID:** 172      **DIST/DIR:** NON GC      **ELEVATION:**      **MAP ID:**

<p><b>NAME:</b> SCHIEN BODY and EQUIPMENT INC.  <b>ADDRESS:</b> NORTH UNIVERSITY  CARLINVILLE IL 62626  MACOUPIN  <b>CONTACT:</b> NORM  <b>SOURCE:</b> IL EPA</p>	<p><b>REV:</b> 7/20/12  <b>ID1:</b> 1170155028-922570  <b>ID2:</b> 922570  <b>STATUS:</b> CLOSED  <b>PHONE:</b> 2178546706</p>
---	--

**THIS SITE IS PART OF THE LEAKING UNDERGROUND STORAGE TANK INCIDENT TRACKING DATABASE**

**SITE INFORMATION**

**DATE REPORTED:** 9/14/1992  
**IEMA NUMBER:** 922570

**CONTENTS/PRODUCT**

**GASOLINE:** -1  
**UNLEADED GASOLINE:** 0  
**DIESEL FUEL:** -1  
**FUEL OIL:** 0  
**JET FUEL:** 0  
**USED/WASTE OIL:** 0  
**NON-PETROLEUM PRODUCT:** -1  
**PETROLEUM:** 0

**NON-LUST LETTER SENT:**  
**SEC 57.5G LETTER SENT:**  
**NFR LETTER SENT:** 11/24/2010  
**SITE CLASSIFICATION:**  
**IEPA PROJECT MANAGER:** ROSSI

**IEPA CORRESPONDENCE**

<b>DATE:</b> 10/6/1992	<b>DESCRIPTION:</b>	RESPONSE LETTER RECEIVED
<b>DATE:</b> 12/15/1993	<b>DESCRIPTION:</b>	REVIEW LETTER SENT
<b>DATE:</b> 9/30/1992	<b>DESCRIPTION:</b>	NOTICE OF RELEASE LETTER SENT

**TITLE XVI INFORMATION**

**ENGINEERING CONTROLS**

<b>BARRIER STRUCTURE:</b> 0	<b>BARRIER PAVEMENT:</b> 0
<b>BARRIER SOIL:</b> 0	<b>BARRIER OTHER:</b> 0
<b>BARRIER OTHER DESC:</b>	

**INSTITUTIONAL CONTROLS**

<b>GW USE:</b> 0	<b>INDUST COM:</b> 0
<b>ORDINANCE:</b> 0	<b>WORKER:</b> 0
<b>OTHER:</b> 0	
<b>OTHER DESC:</b>	

**ENVIRONMENTAL LAND USE CONTROLS**

- Continued on next page -

**Environmental FirstSearch**  
**Site Detail Report**

**Target Property:** HSR TIER 2  
AUBURN IL 62615

**JOB:** 11104-C

LUST

---

<b>SEARCH ID:</b> 172	<b>DIST/DIR:</b> NON GC	<b>ELEVATION:</b>	<b>MAP ID:</b>
-----------------------	-------------------------	-------------------	----------------

---

<b>NAME:</b> SCHIEN BODY and EQUIPMENT INC. <b>ADDRESS:</b> NORTH UNIVERSITY CARLINVILLE IL 62626 MACOUPIN <b>CONTACT:</b> NORM <b>SOURCE:</b> IL EPA	<b>REV:</b> 7/20/12 <b>ID1:</b> 1170155028-922570 <b>ID2:</b> 922570 <b>STATUS:</b> CLOSED <b>PHONE:</b> 2178546706
--	---

---

<b>GW USE:</b>	0	<b>LAND USE:</b>	0
<b>ENG BARRIER:</b>	0	<b>WORKER CAUTION:</b>	0
<b>SOIL HANDLING:</b>	0	<b>OTHER:</b>	0
<b>OTHER DESC:</b>			

<b>HWY AUTH AGREEMENT:</b>	0
<b>AGREEMENT DESC:</b>	0

## Environmental FirstSearch Site Detail Report

**Target Property:** HSR TIER 2  
AUBURN IL 62615

**JOB:** 11104-C

### ERNS

**SEARCH ID:** 146      **DIST/DIR:** NON GC      **ELEVATION:**      **MAP ID:**

<b>NAME:</b> <b>ADDRESS:</b> EAST ST SHIPMAN IL 62685 MACOUPIN <b>CONTACT:</b> UNKNOWN <b>SOURCE:</b> NRC	<b>REV:</b> 12/31/04 <b>ID1:</b> NRC-712209 <b>ID2:</b> <b>STATUS:</b> RAILROAD NON-RELEASE <b>PHONE:</b>
--	---

**SITE INFORMATION**

THIS INFORMATION WAS OBTAINED FROM THE NATIONAL RESPONSE CENTER

<b>DATE RECEIVED:</b>	2/2/2004 3:03:35 PM	<b>DATE COMPLETE:</b>	2/2/2004
	3:09:03 PM		
<b>CALL TAKER:</b>	NCT7613	<b>CALL TYPE:</b>	INC
<b>RESPONSIBLE PARTY:</b>	UNKNOWN		
<b>PHONE 1:</b>			
<b>PHONE 2:</b>			
<b>PHONE 3:</b>			
<b>RESPONSIBLE COMPANY:</b>			
<b>ORGANIZATION TYPE:</b>	UNKNOWN		
<b>ADDRESS:</b>	XX		
<b>SOURCE:</b>	TELEPHONE		

**INCIDENT INFORMATION**

**INCIDENT DESCRIPTION:** REPORTING A GRADE CROSSING ACCIDENT INVOLVING A PASSENGER TRAIN AND PASSENGER CAR. NO RELEASE OF MATERIALS DURING THIS INCIDENT.

<b>INCIDENT TYPE:</b>	RAILROAD NON-RELEASE	<b>INCIDENT CAUSE:</b>	TRANSPORT
	ACCIDENT		
<b>INCIDENT DATE:</b>	2/2/2004 10:24:00 AM	<b>INCIDENT DATE DESC:</b>	
	OCCURRED		
<b>DISTANCE FROM CITY:</b>		<b>DISTANCE UNITS:</b>	
<b>DIRECTION FROM CITY:</b>		<b>LOCATION SECTION:</b>	
<b>LOCATION TOWNSHIP:</b>		<b>LOCATION RANGE:</b>	
<b>AIRCRAFT TYPE:</b>		<b>AIRCRAFT MODEL:</b>	
<b>AIRCRAFT ID:</b>		<b>AIRCRAFT FUEL CAPACITY:</b>	
<b>AIRCRAFT FUEL CAPACITY UNITS:</b>		<b>AIRCRAFT FUEL ON BOARD:</b>	
<b>AIRCRAFT FUEL ON BOARD UNITS:</b>		<b>AIRCRAFT SPOT NUMBER:</b>	
<b>AIRCRAFT HANGER:</b>		<b>AIRCRAFT RUNWAY NUM:</b>	
<b>ROAD MILE MARKER:</b>		<b>BUILDING ID:</b>	
<b>TYPE OF FIXED OBJECT:</b>		<b>POWER GEN FACILITY:</b>	U
<b>GENERATING CAPACITY:</b>		<b>TYPE OF FUEL:</b>	
<b>NPDES:</b>		<b>NPDES COMPLIANCE:</b>	U
<b>PIPELINE TYPE:</b>		<b>DOT REGULATED:</b>	U
<b>PIPELINE ABOVE GROUND:</b>	ABOVE	<b>EXPOSED UNDERWATER:</b>	N
<b>PIPELINE COVERED:</b>	U	<b>GRADE CROSSING:</b>	Y
<b>LOCATION SUBDIVISION:</b>	SPRINGFIELD	<b>RAILROAD MILEPOST:</b>	234.1
<b>TYPE VEHICLE INVOLVED:</b>	PASSENGER CAR	<b>CROSSING DEVICE TYPE:</b>	FLASHERS
<b>DEVICE OPERATIONAL:</b>	Y		

- Continued on next page -

## Environmental FirstSearch Site Detail Report

**Target Property:** HSR TIER 2  
AUBURN IL 62615

**JOB:** 11104-C

### ERNS

SEARCH ID: 146	DIST/DIR: NON GC	ELEVATION:	MAP ID:
<b>NAME:</b>		<b>REV:</b> 12/31/04	
<b>ADDRESS:</b> EAST ST SHIPMAN IL 62685 MACOUPIN		<b>ID1:</b> NRC-712209	
<b>CONTACT:</b> UNKNOWN		<b>ID2:</b>	
<b>SOURCE:</b> NRC		<b>STATUS:</b> RAILROAD NON-RELEASE	
		<b>PHONE:</b>	
<b>DOT CROSSING NUMBER:</b>	2943974Y	<b>BRAKE FAILURE:</b>	N
<b>TANK ABOVE GROUND:</b>	ABOVE	<b>TRANSPORTABLE CONTAINER:</b>	U
<b>TANK REGULATED:</b>	U	<b>TANK REGULATED BY:</b>	
<b>TANK ID:</b>		<b>CAPACITY OF TANK:</b>	
<b>CAPACITY OF TANK UNITS:</b>		<b>ACTUAL AMOUNT:</b>	
<b>ACTUAL AMOUNT UNITS:</b>		<b>PLATFORM RIG NAME:</b>	
<b>PLATFORM LETTER:</b>		<b>LOCATION AREA ID:</b>	
<b>LOCATION BLOCK ID:</b>			
<b>DESCRIPTION OF TANK:</b>			
<b>OCSG NUMBER:</b>		<b>OCSF NUMBER:</b>	
<b>STATE LEASE NUMBER:</b>		<b>PIER DOCK NUMBER:</b>	
<b>BERTH SLIP NUMBER:</b>		<b>CONTIN RELEASE TYPE:</b>	
<b>INITIAL CONT RELEASE NUM:</b>		<b>CONT RELEASE PERMIT:</b>	
<b>ALLISION:</b>	N	<b>TYPE OF STRUCTURE:</b>	
<b>STRUCTURE NAME:</b>		<b>STRUCT OPERATIONAL:</b>	U
<b>AIRBAG DEPLOYED:</b>		<b>DATE NORMAL SERVICE:</b>	
<b>SERVICE DISRUPT TIME:</b>		<b>SERVICE DISRUPT UNITS:</b>	
<b>TRANSIT BUS FLAG:</b>		<b>CR BEGIN DATE:</b>	
<b>CR END DATE:</b>		<b>CR CHANGE DATE:</b>	
<b>FIRE INVOLVED:</b>	N	<b>FIRE EXTINGUISHED:</b>	U
<b>ANY EVACUATIONS:</b>	N	<b>NUMBER EVACUATED:</b>	
<b>WHO EVACUATED:</b>		<b>RADIUS OF EVACUATION:</b>	
<b>ANY INJURIES:</b>	N	<b>NUMBER INJURED:</b>	
<b>NUMBER HOSPITALIZED:</b>		<b>ANY FATALITIES:</b>	N
<b>NUMBER FATALITIES:</b>		<b>ANY DAMAGES:</b>	N
<b>DAMAGE AMOUNT:</b>		<b>AIR CORRIDOR CLOSED:</b>	N
<b>AIR CORRIDOR DESC:</b>		<b>AIR CLOSURE TIME:</b>	
<b>WATERWAY CLOSED:</b>	N	<b>WATERWAY DESC:</b>	
<b>WATERWAY CLOSURE TIME:</b>		<b>ROAD CLOSED:</b>	Y
<b>ROAD DESC:</b>	EAST ST.	<b>ROAD CLOSURE TIME:</b>	
<b>CLOSURE DIRECTION:</b>		<b>MAJOR ARTERY:</b>	N
<b>TRACK CLOSED:</b>	Y	<b>TRACK DESC:</b>	U.P.
<b>TRACK CLOSURE TIME:</b>		<b>MEDIA INTEREST:</b>	NONE
<b>MEDIUM DESC:</b>	RAIL REPORT (N/A)	<b>ADDTL MEDIUM INFO:</b>	
<b>BODY OF WATER:</b>		<b>TRIBUTARY OF:</b>	
<b>NEAREST RIVER MILE MARK:</b>		<b>RELEASE SECURED:</b>	Y
<b>EST DUR OF RELEASE:</b>		<b>RELEASE RATE:</b>	
<b>TRACK CLOSE DIR:</b>	N/S	<b>ST AGENCY ON SCENE:</b>	
<b>ST AGENCY RPT NUM:</b>	2000-0345	<b>OTHER AGENCY NOTIFIED:</b>	
<b>WEATHER CONDITIONS:</b>	UNKNOWN	<b>AIR TEMPERATURE:</b>	
<b>WIND SPEED:</b>		<b>WIND DIRECTION:</b>	
<b>WATER SUPPLY CONTAM:</b>	U	<b>SHEEN SIZE:</b>	
<b>SHEEN COLOR:</b>		<b>DIR OF SHEEN TRAVEL:</b>	
<b>SHEEN ODOR DESCRIPTION:</b>		<b>WAVE CONDITION:</b>	
<b>CURRENT SPEED:</b>		<b>CURRENT DIRECTION:</b>	
<b>WATER TEMPERATURE:</b>			
<b>DESC OF REMEDIAL ACTION:</b>	CLEARED THE ROAD		

- Continued on next page -

## Environmental FirstSearch Site Detail Report

**Target Property:** HSR TIER 2  
AUBURN IL 62615

**JOB:** 11104-C

### ERNS

**SEARCH ID:** 146      **DIST/DIR:** NON GC      **ELEVATION:**      **MAP ID:**

<p><b>NAME:</b> <b>ADDRESS:</b> EAST ST SHIPMAN IL 62685 MACOUPIN <b>CONTACT:</b> UNKNOWN <b>SOURCE:</b> NRC</p>	<p><b>REV:</b> 12/31/04 <b>ID1:</b> NRC-712209 <b>ID2:</b> <b>STATUS:</b> RAILROAD NON-RELEASE <b>PHONE:</b></p>
--	--

<p><b>EMPL FATALITY:</b> <b>COMMUNITY IMPACT:</b> N <b>EMPLOYEE INJURIES:</b> <b>OCCUPANT FATALITY:</b> <b>ROAD CLOSURE UNITS:</b> <b>SHEEN SIZE UNITS:</b> <b>FED AGENCY NOTIFIED:</b> <b>SHEEN SIZE LENGTH:</b> <b>SHEEN SIZE WIDTH:</b> <b>OFFSHORE:</b> N <b>RELEASE RATE UNIT:</b></p>	<p><b>PASS FATALITY:</b> <b>WIND SPEED UNITS:</b> <b>PASSENGER INJURIES:</b> <b>CURRENT SPEED UNITS:</b> <b>TRACK CLOSURE UNITS:</b> <b>STATE AGENCY NOTIFIED:</b> SHERIFF DEPT <b>NEAREST RIVER MILE MARK:</b> <b>SHEEN SIZE LENGTH UNITS:</b> <b>SHEEN SIZE WIDTH UNITS:</b> <b>DURATION UNIT:</b> <b>RELEASE RATE RATE:</b></p>
---	--

**ADDITIONAL INFO:** EAST ST. (ROAD) AND U.P. RAILROAD (TRACK) WERE CLOSED FOR 2 HOURS 36 MINUTES.  
NOBODY WAS IN THE VEHICLE.

**MATERIAL INFORMATION**

**OTHER MATERIAL INFORMATION**

**MOBILE DETAILS INFORMATION**

**TRAIN INFORMATION**

<b>TRAIN NAME/NUMBER:</b>	22 OF THE 21ST	<b>RAILROAD NAME:</b>	U.P.
<b>TRAIN TYPE:</b>	PASSENGER	<b>TRACK SPEED:</b>	79
<b>TRAIN SPEED:</b>		<b>TRAIN DIRECTION:</b>	N
<b>NUMBER OF LOCOMOTIVES:</b>	1	<b>NUMBER OF CARS:</b>	10
<b>NUMBER DERAILED:</b>	0	<b>NON COMPLIANCE WITH HAZMAT:</b>	N

**VESSEL INFORMATION**

## Environmental FirstSearch Site Detail Report

**Target Property:** HSR TIER 2  
AUBURN IL 62615

**JOB:** 11104-C

### ERNS

**SEARCH ID:** 136      **DIST/DIR:** NON GC      **ELEVATION:**      **MAP ID:**

<p><b>NAME:</b> ON THE MAIN LINE, MILEPOST: 223.5  <b>ADDRESS:</b> UNKNOWN  CARLINVILLE IL  MACOUPIN  <b>CONTACT:</b>  <b>SOURCE:</b> NRC</p>	<p><b>REV:</b> 12/31/07  <b>ID1:</b> NRC-844295  <b>ID2:</b>  <b>STATUS:</b> RAILROAD  <b>PHONE:</b></p>
---	--

**SITE INFORMATION**

THIS INFORMATION WAS OBTAINED FROM THE NATIONAL RESPONSE CENTER

<b>DATE RECEIVED:</b> 8/2/2007 11:58:56 PM	<b>DATE COMPLETE:</b> 8/3/2007
12:05:42 AM	
<b>CALL TAKER:</b>	<b>CALL TYPE:</b> INC

**RESPONSIBLE PARTY:**  
**PHONE 1:**  
**PHONE 2:**  
**PHONE 3:**

**RESPONSIBLE COMPANY:**  
**ORGANIZATION TYPE:** UNKNOWN

**ADDRESS:**  
XX

**SOURCE:** TELEPHONE

**INCIDENT INFORMATION**

**INCIDENT DESCRIPTION:** CALLER IS REPORTING A MATERIAL RELEASE FROM A LOCOMOTIVE DUE TO UNKNOWN CAUSES AT THIS TIME. CALLER STATES THE LOCOMOTIVE ( UP2985) WAS PART OF TRAIN MASPR OF THE 2ND. TIME OF INCIDENT: 1900 CST.

<b>INCIDENT TYPE:</b> RAILROAD	<b>INCIDENT CAUSE:</b> UNKNOWN
<b>INCIDENT DATE:</b> 8/2/2007 7:00:00 PM	<b>INCIDENT DATE DESC:</b>
OCCURRED	

<b>DISTANCE FROM CITY:</b>	<b>DISTANCE UNITS:</b>
<b>DIRECTION FROM CITY:</b>	<b>LOCATION SECTION:</b>
<b>LOCATION TOWNSHIP:</b>	<b>LOCATION RANGE:</b>

<p><b>AIRCRAFT TYPE:</b>  <b>AIRCRAFT ID:</b>  <b>AIRCRAFT FUEL CAPACITY UNITS:</b>  <b>AIRCRAFT FUEL ON BOARD UNITS:</b>  <b>AIRCRAFT HANGER:</b>  <b>ROAD MILE MARKER:</b>  <b>TYPE OF FIXED OBJECT:</b>  <b>GENERATING CAPACITY:</b>  <b>NPDES:</b>  <b>PIPELINE TYPE:</b>  <b>PIPELINE ABOVE GROUND:</b> ABOVE  <b>PIPELINE COVERED:</b> U  <b>LOCATION SUBDIVISION:</b> SPRINGFIELD  <b>TYPE VEHICLE INVOLVED:</b>  <b>DEVICE OPERATIONAL:</b> Y</p>	<p><b>AIRCRAFT MODEL:</b>  <b>AIRCRAFT FUEL CAPACITY:</b>  <b>AIRCRAFT FUEL ON BOARD:</b>  <b>AIRCRAFT SPOT NUMBER:</b>  <b>AIRCRAFT RUNWAY NUM:</b>  <b>BUILDING ID:</b>  <b>POWER GEN FACILITY:</b> U  <b>TYPE OF FUEL:</b>  <b>NPDES COMPLIANCE:</b> U  <b>DOT REGULATED:</b> U  <b>EXPOSED UNDERWATER:</b> N  <b>GRADE CROSSING:</b> N  <b>RAILROAD MILEPOST:</b> 223.5  <b>CROSSING DEVICE TYPE:</b></p>
---	---

<b>DOT CROSSING NUMBER:</b>	<b>BRAKE FAILURE:</b> N
-----------------------------	-------------------------

- Continued on next page -

## Environmental FirstSearch Site Detail Report

**Target Property:** HSR TIER 2  
AUBURN IL 62615

**JOB:** 11104-C

### ERNS

**SEARCH ID:** 136      **DIST/DIR:** NON GC      **ELEVATION:**      **MAP ID:**

<b>NAME:</b> ON THE MAIN LINE, MILEPOST: 223.5	<b>REV:</b> 12/31/07
<b>ADDRESS:</b> UNKNOWN	<b>ID1:</b> NRC-844295
CARLINVILLE IL	<b>ID2:</b>
MACOUPIN	<b>STATUS:</b> RAILROAD
<b>CONTACT:</b>	<b>PHONE:</b>
<b>SOURCE:</b> NRC	

<b>TANK ABOVE GROUND:</b>	ABOVE	<b>TRANSPORTABLE CONTAINER:</b> U
<b>TANK REGULATED:</b>	U	<b>TANK REGULATED BY:</b>
<b>TANK ID:</b>		<b>CAPACITY OF TANK:</b>
<b>CAPACITY OF TANK UNITS:</b>		<b>ACTUAL AMOUNT:</b>
<b>ACTUAL AMOUNT UNITS:</b>		<b>PLATFORM RIG NAME:</b>
<b>PLATFORM LETTER:</b>		<b>LOCATION AREA ID:</b>
<b>LOCATION BLOCK ID:</b>		

**DESCRIPTION OF TANK:**

<b>OCSG NUMBER:</b>	<b>OCSF NUMBER:</b>
<b>STATE LEASE NUMBER:</b>	<b>PIER DOCK NUMBER:</b>
<b>BERTH SLIP NUMBER:</b>	<b>CONTIN RELEASE TYPE:</b>
<b>INITIAL CONT RELEASE NUM:</b>	<b>CONT RELEASE PERMIT:</b>
<b>ALLISION:</b> N	<b>TYPE OF STRUCTURE:</b>
<b>STRUCTURE NAME:</b>	<b>STRUCT OPERATIONAL:</b> U
<b>AIRBAG DEPLOYED:</b> U	<b>DATE NORMAL SERVICE:</b>
<b>SERVICE DISRUPT TIME:</b>	<b>SERVICE DISRUPT UNITS:</b>
<b>TRANSIT BUS FLAG:</b>	<b>CR BEGIN DATE:</b>
<b>CR END DATE:</b>	<b>CR CHANGE DATE:</b>
<b>FIRE INVOLVED:</b> N	<b>FIRE EXTINGUISHED:</b> U
<b>ANY EVACUATIONS:</b> N	<b>NUMBER EVACUATED:</b>
<b>WHO EVACUATED:</b>	<b>RADIUS OF EVACUATION:</b>
<b>ANY INJURIES:</b> N	<b>NUMBER INJURED:</b>
<b>NUMBER HOSPITALIZED:</b>	<b>ANY FATALITIES:</b> N
<b>NUMBER FATALITIES:</b>	<b>ANY DAMAGES:</b> N
<b>DAMAGE AMOUNT:</b>	<b>AIR CORRIDOR CLOSED:</b> N
<b>AIR CORRIDOR DESC:</b>	<b>AIR CLOSURE TIME:</b>
<b>WATERWAY CLOSED:</b> N	<b>WATERWAY DESC:</b>
<b>WATERWAY CLOSURE TIME:</b>	<b>ROAD CLOSED:</b> N
<b>ROAD DESC:</b>	<b>ROAD CLOSURE TIME:</b>
<b>CLOSURE DIRECTION:</b>	<b>MAJOR ARTERY:</b> N
<b>TRACK CLOSED:</b> U	<b>TRACK DESC:</b>
<b>TRACK CLOSURE TIME:</b>	<b>MEDIA INTEREST:</b> NONE
<b>MEDIUM DESC:</b> LAND	<b>ADDTL MEDIUM INFO:</b> ONTO THE GROUND
<b>BODY OF WATER:</b>	<b>TRIBUTARY OF:</b>
<b>NEAREST RIVER MILE MARK:</b>	<b>RELEASE SECURED:</b> Y
<b>EST DUR OF RELEASE:</b>	<b>RELEASE RATE:</b>
<b>TRACK CLOSE DIR:</b>	<b>ST AGENCY ON SCENE:</b> UNKNOWN
<b>ST AGENCY RPT NUM:</b> H20071070	<b>OTHER AGENCY NOTIFIED:</b>
<b>WEATHER CONDITIONS:</b> SUNNY	<b>AIR TEMPERATURE:</b> 89
<b>WIND SPEED:</b>	<b>WIND DIRECTION:</b>
<b>WATER SUPPLY CONTAM:</b> U	<b>SHEEN SIZE:</b>
<b>SHEEN COLOR:</b>	<b>DIR OF SHEEN TRAVEL:</b>
<b>SHEEN ODOR DESCRIPTION:</b>	<b>WAVE CONDITION:</b>
<b>CURRENT SPEED:</b>	<b>CURRENT DIRECTION:</b>
<b>WATER TEMPERATURE:</b>	

**DESC OF REMEDIAL ACTION:** PERSONNEL ARE ONSCENE, THE LOCOMOTIVE WAS POWERED DOWN, THE MATERIAL WAS CONTAINED AND CLEAN UP IS UNDERWAY

- Continued on next page -

## Environmental FirstSearch Site Detail Report

**Target Property:** HSR TIER 2  
AUBURN IL 62615

**JOB:** 11104-C

### ERNS

**SEARCH ID:** 136      **DIST/DIR:** NON GC      **ELEVATION:**      **MAP ID:**

<p><b>NAME:</b> ON THE MAIN LINE, MILEPOST: 223.5  <b>ADDRESS:</b> UNKNOWN  CARLINVILLE IL  MACOUPIN  <b>CONTACT:</b>  <b>SOURCE:</b> NRC</p>	<p><b>REV:</b> 12/31/07  <b>ID1:</b> NRC-844295  <b>ID2:</b>  <b>STATUS:</b> RAILROAD  <b>PHONE:</b></p>
---	--

<p><b>EMPL FATALITY:</b>  <b>COMMUNITY IMPACT:</b>  <b>EMPLOYEE INJURIES:</b>  <b>OCCUPANT FATALITY:</b>  <b>ROAD CLOSURE UNITS:</b>  <b>SHEEN SIZE UNITS:</b>  <b>FED AGENCY NOTIFIED:</b> NONE  <b>SHEEN SIZE LENGTH:</b>  <b>SHEEN SIZE WIDTH:</b>  <b>OFFSHORE:</b> N  <b>RELEASE RATE UNIT:</b></p>	<p><b>PASS FATALITY:</b>  <b>WIND SPEED UNITS:</b>  <b>PASSENGER INJURIES:</b>  <b>CURRENT SPEED UNITS:</b>  <b>TRACK CLOSURE UNITS:</b>  <b>STATE AGENCY NOTIFIED:</b> EMERGENCY MANAGEMENT  <b>NEAREST RIVER MILE MARK:</b>  <b>SHEEN SIZE LENGTH UNITS:</b>  <b>SHEEN SIZE WIDTH UNITS:</b>  <b>DURATION UNIT:</b>  <b>RELEASE RATE RATE:</b></p>
--	--

**ADDITIONAL INFO:** CALLER HAD NO ADDITIONAL COMMENTS.

**MATERIAL INFORMATION**

<b>CHRIS CODE:</b>	ODS	<b>CASE NUMBER:</b>	000000-00-0
<b>UN NUMBER:</b>		<b>REACHED WATER:</b>	NO
<b>NAME OF MATERIAL:</b>	OIL: DIESEL		
<b>AMOUNT OF MATERIAL:</b>	200 GALLON(S)		
<b>AMOUNT IN WATER:</b>			

**OTHER MATERIAL INFORMATION**

**MOBILE DETAILS INFORMATION**

**TRAIN INFORMATION**

<b>TRAIN NAME/NUMBER:</b>	MASPR OF THE 2ND	<b>RAILROAD NAME:</b>	UNION
PACIFIC RAILROAD			
<b>TRAIN TYPE:</b>	FREIGHT	<b>TRACK SPEED:</b>	
<b>TRAIN SPEED:</b>		<b>TRAIN DIRECTION:</b>	
<b>NUMBER OF LOCOMOTIVES:</b>	2	<b>NUMBER OF CARS:</b>	72
<b>NUMBER DERAILED:</b>	0	<b>NON COMPLIANCE WITH HAZMAT:</b>	N

**VESSEL INFORMATION**



**Environmental FirstSearch  
Site Detail Report**

**Target Property:** HSR TIER 2  
AUBURN IL 62615

**JOB:** 11104-C

UST

**SEARCH ID:** 160      **DIST/DIR:** NON GC      **ELEVATION:**      **MAP ID:**

<b>NAME:</b> THE GENERAL STORE	<b>REV:</b> 9/1/12
<b>ADDRESS:</b> RR 1 ALTON CARLINVILLE BLACKTOP	<b>ID1:</b> 5026897
PLAINVIEW IL 62685	<b>ID2:</b>
MACOUPIN	<b>STATUS:</b> CLOSED
<b>CONTACT:</b>	<b>PHONE:</b>
<b>SOURCE:</b> IL FMO	

**SITE INFORMATION**

*THIS SITE IS PART OF THE OFFICE OF THE ILLINIOS STATE FIRE MARSHAL S UNDERGROUND STORAGE TANKS DATABASE*

**TOTAL NUMBER OF TANKS:** 2

**OWNER:** MEININGER STEVEN and JAN  
BOX 226  
SHIPMAN IL 62685

**FACILITY TYPE:** SELF-SERVICE / UNATTENDED SELF-SERVICE

**GREEN TAG DECAL:**  
**GREEN TAG ISSUED:**  
**GREEN TAG EXPIRED:**  
**SSP INSPECT DATE:**  
**SSP EXPIRATION**

**TANK INFORMATION:**

<b>TANK NUMBER:</b> 1	<b>CAPACITY:</b> 1000
<b>SUBSTANCE:</b> GASOLINE	<b>STATUS:</b> REMOVED
<b>LAST USED:</b>	<b>RED TAG:</b>
<b>OSFM FIRST NOTIFIED:</b> 3/11/1991	

<b>TANK NUMBER:</b> 2	<b>CAPACITY:</b> 500
<b>SUBSTANCE:</b> GASOLINE	<b>STATUS:</b> REMOVED
<b>LAST USED:</b>	<b>RED TAG:</b>
<b>OSFM FIRST NOTIFIED:</b> 3/11/1991	

## Environmental FirstSearch Site Detail Report

**Target Property:** HSR TIER 2  
AUBURN IL 62615

**JOB:** 11104-C

RCRAGN

**SEARCH ID:** 118      **DIST/DIR:** NON GC      **ELEVATION:**      **MAP ID:**

<p><b>NAME:</b> WALMART SUPERCENTER 334 <b>ADDRESS:</b> 18600 SHIPMAN BLACKTOP RD CARLINVILLE IL 62626 MACOUPIN <b>CONTACT:</b> <b>SOURCE:</b> EPA</p>	<p><b>REV:</b> 7/10/12 <b>ID1:</b> ILR000157800 <b>ID2:</b> <b>STATUS:</b> SGN <b>PHONE:</b></p>
--	--

**SITE INFORMATION**

**CONTACT INFORMATION:** JUSTIN WILSON  
PO BOX 8041  
BENTONVILLE AR 727128041

**PHONE:** 4792043517

**OWNER NAME:** WAL-MART STORES INC  
**OWNER TYPE:** P-PRIVATE  
**OPERATOR:** WAL-MART STORES INC  
**OPERATOR TYPE:** P-PRIVATE  
**MAILING ADDRESS:** PO BOX 8041  
BENTONVILLE, AR 72

**UNIVERSE INFORMATION:**

**RECEIVED DATE:** 10/25/2010

**SUBJECT TO CORRECTIVE ACTION (SUBJCA)**

<b>SUBJCA:</b>	N - NO
<b>SUBJCA TSD 3004:</b>	N - NO
<b>SUBJCA NON TSD:</b>	N - NO
<b>SIGNIFICANT NON-COMPLIANCE(SNC):</b>	N - NO
<b>BEGINNING OF THE YEAR SNC:</b>	
<b>PERMIT WORKLOAD:</b>	----
<b>CLOSURE WORKLOAD:</b>	----
<b>POST CLOSURE WORKLOAD:</b>	----
<b>PERMITTING /CLOSURE/POST-CLOSURE PROGRESS:</b>	----
<b>CORRECTIVE ACTION WORKLOAD:</b>	N - NO
<b>GENERATOR STATUS:</b>	SQG - SMALL QUANTITY GENERATOR: GENERATES 100 - 1000
<b>KG/MONTH OF HAZARDOUS WASTE</b>	

<b>INSTITUTIONAL CONTROL:</b>	N-NO	<b>ENGINEERING CONTROL:</b>	N
<b>HUMAN EXPOSURE:</b>	N-NO	<b>GW CONTROLS:</b>	N- NO
<b>LAND TYPE:</b>	P-PRIVATE	<b>SHORT TERM GEN:</b>	N
<b>TRANS FACILITY:</b>	N	<b>REC WASTE FROM OFF SITE:</b>	N

<b>IMPORTER ACTIVITY:</b>	N - NO	<b>MIXED WASTE GEN:</b>	N - NO
<b>TRANS ACTIVITY:</b>	N - NO	<b>TSD ACTIVITY:</b>	N - NO
<b>RECYCLER ACTIVITY:</b>	N - NO	<b>ONSITE BURNER EXEMPT:</b>	N - NO
<b>FURNACE EXEMPTION:</b>	N - NO	<b>UNDER INJECT ACTIVITY:</b>	N - NO
<b>REC WASTE FROM OFF SITE:</b>	N - NO	<b>UNIV WASTE DEST FAC:</b>	N
<b>USED OIL TRANS:</b>	N - NO	<b>USED OIL PROCESSOR:</b>	N - NO
<b>USED OIL REFINER:</b>	N - NO	<b>USED OIL FUEL BURNER:</b>	N - NO
<b>UO FUEL MARKETER TO BURNER:</b>	N	<b>USED OIL SPEC MARKETER:</b>	N - NO

**NAIC INFORMATION**

- Continued on next page -

# Environmental FirstSearch Site Detail Report

**Target Property:** HSR TIER 2  
AUBURN IL 62615

**JOB:** 11104-C

RCRAGN

**SEARCH ID:** 118      **DIST/DIR:** NON GC      **ELEVATION:**      **MAP ID:**

<p><b>NAME:</b> WALMART SUPERCENTER 334 <b>ADDRESS:</b> 18600 SHIPMAN BLACKTOP RD CARLINVILLE IL 62626 MACOUPIN <b>CONTACT:</b> <b>SOURCE:</b> EPA</p>	<p><b>REV:</b> 7/10/12 <b>ID1:</b> ILR000157800 <b>ID2:</b> <b>STATUS:</b> SGN <b>PHONE:</b></p>
--	--

45291 - WAREHOUSE CLUBS AND SUPERCENTERS

**ENFORCEMENT INFORMATION:**

**VIOLATION INFORMATION:**

**HAZARDOUS WASTE INFORMATION:**

- D001 - Ignitable waste
- D002 - Corrosive waste
- D003 - Reactive waste
- D004 - Arsenic
- D005 - Barium
- D006 - Cadmium
- D007 - Chromium
- D008 - Lead
- D009 - Mercury
- D010 - Selenium
- D011 - Silver
- D016 - 2,4-D (2,4-Dichlorophenoxyacetic acid)
- D018 - Benzene
- D022 - Chloroform
- D024 - m-Cresol
- D026 - Cresol
- D027 - 1,4-Dichlorobenzene
- D035 - Methyl ethyl ketone
- D039 - Tetrachloroethylene
- P001 - 2H-1-Benzopyran-2-one, 4-hydroxy-3-(3-oxo-1-phenylbutyl)-, and salts, when present at concentrations greater than 0.3% (OR) Warfarin, and salts, when present at concentrations greater than 0.3%
- P046 - alpha, alpha-Dimethylphenethylamine (OR) Benzeneethanamine, alpha, alpha-dimethyl-
- P075 - Nicotine, and salts (OR) Pyridine, 3-(1-methyl-2-pyrrolidinyl)-,(S)-, and salts
- U002 - 2-Propanone (I) (OR) Acetone (I)
- U034 - Acetaldehyde, trichloro- (OR) Chloral
- U035 - Benzenebutanoic acid, 4-<bis(2-chloroethyl)amino>- (OR) Chlorambucil
- U058 - 2H-1,3,2-Oxazaphosphorin-2-amine, N,N-bis(2-chloroethyl)tetrahydro-, 2-oxide (OR) Cyclophosphamide
- U072 - Benzene, 1,4-dichloro- (OR) p-Dichlorobenzene
- U080 - Methane, dichloro- (OR) Methylene chloride
- U122 - Formaldehyde
- U129 - Cyclohexane, 1,2,3,4,5,6-hexachloro-, (1alpha, 2alpha, 3beta, 4alpha, 5alpha, 6beta)- (OR) Lindane
- U132 - Hexachlorophene (OR) Phenol, 2,2 -methylenebis<3,4,6-trichloro-
- U150 - L-Phenylalanine, 4-<bis(2-chloroethyl)amino>- (OR) Melfhalan
- U154 - Methanol (I) (OR) Methyl alcohol (I)
- U159 - 2-Butanone (I,T) (OR) Methyl ethyl ketone (MEK) (I,T)
- U165 - Naphthalene
- U182 - 1,3,5-Trioxane, 2,4,6-trimethyl- (OR) Paraldehyde
- U188 - Phenol
- U200 - Reserpine (OR) Yohimban-16-carboxylic acid, 11,17-dimethoxy-18- <(3,4,5-trimethoxybenzoyl)oxy>-, methyl ester, (3beta, 16beta, 17alpha, 18beta, 20alpha)-
- U205 - Selenium sulfide (OR) Selenium sulfide SeS2 (R,T)
- U249 - Zinc phosphide Zn3P2, when present at concentrations of 10% or less

- Continued on next page -

**Environmental FirstSearch  
Site Detail Report**

**Target Property:** HSR TIER 2  
AUBURN IL 62615

**JOB:** 11104-C

RCRAGN

---

<b>SEARCH ID:</b> 118	<b>DIST/DIR:</b> NON GC	<b>ELEVATION:</b>	<b>MAP ID:</b>
-----------------------	-------------------------	-------------------	----------------

---

<b>NAME:</b> WALMART SUPERCENTER 334	<b>REV:</b> 7/10/12
<b>ADDRESS:</b> 18600 SHIPMAN BLACKTOP RD	<b>ID1:</b> ILR000157800
CARLINVILLE IL 62626	<b>ID2:</b>
MACOUPIN	<b>STATUS:</b> SGN
<b>CONTACT:</b>	<b>PHONE:</b>
<b>SOURCE:</b> EPA	

---

U279 - Carbaryl (OR) 1-Naphthalenol, methylcarbamate  
U409 - Carbamic acid, 1,2-phenylenebis (iminocarbonothioyl) bis-, dimethyl ester (OR) Thiophanate-methyl  
U411 - Phenol, 2-(1-methylethoxy)-, methylcarbamate (OR) Propoxur

***Environmental FirstSearch  
Site Detail Report***

**Target Property:** HSR TIER 2  
AUBURN IL 62615

**JOB:** 11104-C

UST

---

<b>SEARCH ID:</b> 161	<b>DIST/DIR:</b> NON GC	<b>ELEVATION:</b>	<b>MAP ID:</b>
-----------------------	-------------------------	-------------------	----------------

---

<b>NAME:</b> EAST LIFT STATION	<b>REV:</b> 9/1/12
<b>ADDRESS:</b> EAST HILL ST	<b>ID1:</b> 5024124
VIRDEN IL 62690	<b>ID2:</b>
MACOUPIN	<b>STATUS:</b> CLOSED
<b>CONTACT:</b>	<b>PHONE:</b>
<b>SOURCE:</b> IL FMO	

---

**SITE INFORMATION**

*THIS SITE IS PART OF THE OFFICE OF THE ILLINIOS STATE FIRE MARSHAL S UNDERGROUND STORAGE TANKS DATABASE*

**TOTAL NUMBER OF TANKS:** 1

**OWNER:** VIRDEN SANITARY DIST  
P O BOX 77  
VIRDEN IL 62690

**FACILITY TYPE:** UTILITY

**GREEN TAG DECAL:**  
**GREEN TAG ISSUED:**  
**GREEN TAG EXPIRED:**  
**SSP INSPECT DATE:**  
**SSP EXPIRATION DATE:**

**TANK INFORMATION:**

<b>TANK NUMBER:</b> 1	<b>CAPACITY:</b> 1000
<b>SUBSTANCE:</b> DIESEL FUEL	<b>STATUS:</b> REMOVED
<b>LAST USED:</b>	<b>RED TAG:</b>
<b>OSFM FIRST NOTIFIED:</b> 1/14/1994	

## Environmental FirstSearch Site Detail Report

**Target Property:** HSR TIER 2  
AUBURN IL 62615

**JOB:** 11104-C

RCRAGN

**SEARCH ID:** 117      **DIST/DIR:** NON GC      **ELEVATION:**      **MAP ID:**

<p><b>NAME:</b> PLAZA TRUCK SVC INC <b>ADDRESS:</b> NORTH ON UNIVERSITY CARLINVILLE IL 62626 MACOUPIN <b>CONTACT:</b> <b>SOURCE:</b> EPA</p>	<p><b>REV:</b> 7/10/12 <b>ID1:</b> ILLD984910083 <b>ID2:</b> <b>STATUS:</b> VGN <b>PHONE:</b></p>
--	---

**SITE INFORMATION**

**CONTACT INFORMATION:** NORMAN CRAYS  
PO BOX 498  
CARLINVILLE IL 62626

**PHONE:** 2178544758

**OWNER NAME:** CRAYS NORMAN AND ASHBY ALAN L  
**OWNER TYPE:** P-PRIVATE

**OPERATOR:**  
**OPERATOR TYPE:**  
**MAILING ADDRESS:** PO BOX 498  
CARLINVILLE, IL 62626

**UNIVERSE INFORMATION:**

**RECEIVED DATE:** 11/12/1996

**SUBJECT TO CORRECTIVE ACTION (SUBJCA)**

<b>SUBJCA:</b>	N - NO	
<b>SUBJCA TSD 3004:</b>	N - NO	
<b>SUBJCA NON TSD:</b>	N - NO	
<b>SIGNIFICANT NON-COMPLIANCE(SNC):</b>	N - NO	
<b>BEGINNING OF THE YEAR SNC:</b>		
<b>PERMIT WORKLOAD:</b>	----	
<b>CLOSURE WORKLOAD:</b>	----	
<b>POST CLOSURE WORKLOAD:</b>	----	
<b>PERMITTING /CLOSURE/POST-CLOSURE PROGRESS:</b>	----	
<b>CORRECTIVE ACTION WORKLOAD:</b>	N - NO	
<b>GENERATOR STATUS:</b>	CEG - CONDITIONALLY EXEMPT SMALL QUANTITY GENERATORS:	
<b>GENERATES LESS THAN 100 KG/MONTH OF HAZARDOUS WASTE</b>		

<b>INSTITUTIONAL CONTROL:</b>	N-NO	<b>ENGINEERING CONTROL:</b>	N
<b>HUMAN EXPOSURE:</b>	N-NO	<b>GW CONTROLS:</b>	N- NO
<b>LAND TYPE:</b>	P-PRIVATE	<b>SHORT TERM GEN:</b>	N
<b>TRANS FACILITY:</b>	N	<b>REC WASTE FROM OFF SITE:</b>	N

<b>IMPORTER ACTIVITY:</b>	N - NO	<b>MIXED WASTE GEN:</b>	N - NO
<b>TRANS ACTIVITY:</b>	N - NO	<b>TSD ACTIVITY:</b>	N - NO
<b>RECYCLER ACTIVITY:</b>	N - NO	<b>ONSITE BURNER EXEMPT:</b>	N - NO
<b>FURNACE EXEMPTION:</b>	N - NO	<b>UNDER INJECT ACTIVITY:</b>	N - NO
<b>REC WASTE FROM OFF SITE:</b>	N - NO	<b>UNIV WASTE DEST FAC:</b>	N
<b>USED OIL TRANS:</b>	N - NO	<b>USED OIL PROCESSOR:</b>	N - NO
<b>USED OIL REFINER:</b>	N - NO	<b>USED OIL FUEL BURNER:</b>	N - NO
<b>UO FUEL MARKETER TO BURNER:</b>	N	<b>USED OIL SPEC MARKETER:</b>	N - NO

**NAIC INFORMATION**

- Continued on next page -

**Environmental FirstSearch  
Site Detail Report**

**Target Property:** HSR TIER 2  
AUBURN IL 62615

**JOB:** 11104-C

RCRAGN

---

<b>SEARCH ID:</b> 117	<b>DIST/DIR:</b> NON GC	<b>ELEVATION:</b>	<b>MAP ID:</b>
-----------------------	-------------------------	-------------------	----------------

---

<b>NAME:</b> PLAZA TRUCK SVC INC	<b>REV:</b> 7/10/12
<b>ADDRESS:</b> NORTH ON UNIVERSITY	<b>ID1:</b> ILLD984910083
CARLINVILLE IL 62626	<b>ID2:</b>
MACOUPIN	<b>STATUS:</b> VGN
<b>CONTACT:</b>	<b>PHONE:</b>
<b>SOURCE:</b> EPA	

---

**ENFORCEMENT INFORMATION:**

**VIOLATION INFORMATION:**

**HAZARDOUS WASTE INFORMATION:**

D000  
D001 - Ignitable waste  
D008 - Lead  
D018 - Benzene  
D039 - Tetrachloroethylene

**Environmental FirstSearch  
Site Detail Report**

**Target Property:** HSR TIER 2  
AUBURN IL 62615

**JOB:** 11104-C

RCRAGN

**SEARCH ID:** 116      **DIST/DIR:** NON GC      **ELEVATION:**      **MAP ID:**

<b>NAME:</b> KONNEKER AND BROWN INC	<b>REV:</b> 2/6/06
<b>ADDRESS:</b> NORTH HWY 4	<b>ID1:</b> ILLD984836601
CARLINVILLE IL 62626	<b>ID2:</b>
MACOUPIN	<b>STATUS:</b> LGN
<b>CONTACT:</b> STEVE MEYER	<b>PHONE:</b> 2178543191
<b>SOURCE:</b> EPA	

**SITE INFORMATION**

**CONTACT INFORMATION:** STEVE MEYER  
HWY 4 N  
CARLINVILLE IL 62626

**PHONE:** 2178543191

**UNIVERSE INFORMATION:**

<b>SNC:</b>	N - NO
<b>BOYSNC:</b>	N - NO
<b>GPRA PERMIT:</b>	N - NO
<b>GPRA POSTCLOSURE:</b>	N - NO
<b>GPRA CA:</b>	N - NO
<b>GPRA CME:</b>	N - NO
<b>PERM PROG:</b>	----
<b>PREM WRKLD:</b>	----
<b>CLOSURE WRKLD:</b>	----
<b>P C WRKLD:</b>	----
<b>SUBJCA:</b>	N - NO
<b>SUBJCA TSD 3004:</b>	N - NO
<b>SUBJCA NON TSD:</b>	N - NO
<b>CA WRKLD:</b>	N - NO
<b>GEN STATUS:</b>	LQG - LARGE QUANTITY GENERATORS: GENERATES MORE THAN 1000 KG/MONTH OF
<b>HAZARDOUS WASTE</b>	

**NAIC INFORMATION**

**ENFORCEMENT INFORMATION:**

**VIOLATION INFORMATION:**

**HAZARDOUS WASTE INFORMATION:**

Ignitable waste



**Environmental FirstSearch  
Site Detail Report**

**Target Property:** HSR TIER 2  
AUBURN IL 62615

**JOB:** 11104-C

UST

---

<b>SEARCH ID:</b> 163	<b>DIST/DIR:</b> NON GC	<b>ELEVATION:</b>	<b>MAP ID:</b>
-----------------------	-------------------------	-------------------	----------------

---

<b>NAME:</b> MACOUPIN SER CO	<b>REV:</b> 6/17/08
<b>ADDRESS:</b> NORTH HWY 4	<b>ID1:</b> 8001942
VIRDEN IL	<b>ID2:</b>
MACOUPIN	<b>STATUS:</b> MERGED
<b>CONTACT:</b>	<b>PHONE:</b>
<b>SOURCE:</b> IL FMO	

---

**SITE INFORMATION**

**OWNER:** MACOUPIN SER CO  
CARLINVILLE IL 62626

**1998 DECAL:** NONE  
**ENFORCE. ORDER:** N  
**FEES OWED:**

<b><u>PERMIT NUMBER</u></b>	<b><u>EXPIRATION DATE</u></b>
-----------------------------	-------------------------------

**TANK INFORMATION:**

## Environmental FirstSearch Site Detail Report

**Target Property:** HSR TIER 2  
AUBURN IL 62615

**JOB:** 11104-C

### LUST

**SEARCH ID:** 168      **DIST/DIR:** NON GC      **ELEVATION:**      **MAP ID:**

<p><b>NAME:</b> CARLINVILLE, CITY OF  <b>ADDRESS:</b> NORTH PLUM ST          CARLINVILLE IL 62626          MACOUPIN  <b>CONTACT:</b> RALPH STILLWELL  <b>SOURCE:</b> IL EPA</p>	<p><b>REV:</b> 7/20/12  <b>ID1:</b> 1170155029-922830  <b>ID2:</b> 922830  <b>STATUS:</b> CLOSED  <b>PHONE:</b> 2178543992</p>
---	--

**THIS SITE IS PART OF THE LEAKING UNDERGROUND STORAGE TANK INCIDENT TRACKING DATABASE**

**SITE INFORMATION**

**DATE REPORTED:** 10/8/1992  
**IEMA NUMBER:** 922830

**CONTENTS/PRODUCT**

**GASOLINE:** -1  
**UNLEADED GASOLINE:** 0  
**DIESEL FUEL:** 0  
**FUEL OIL:** 0  
**JET FUEL:** 0  
**USED/WASTE OIL:** 0  
**NON-PETROLEUM PRODUCT:** 0  
**PETROLEUM:** 0

**NON-LUST LETTER SENT:**  
**SEC 57.5G LETTER SENT:**  
**NFR LETTER SENT:** 5/27/1994  
**SITE CLASSIFICATION:**  
**IEPA PROJECT MANAGER:** D. HOLLIS

**IEPA CORRESPONDENCE**

<b>DATE:</b> 7/5/1994	<b>DESCRIPTION:</b>	APPROVED PLAN LETTER SENT
<b>DATE:</b> 4/18/1994	<b>DESCRIPTION:</b>	PROFESSIONAL ENGINEER CERTIFICATION RECEIVED
<b>DATE:</b> 4/18/1994	<b>DESCRIPTION:</b>	CORRECTIVE ACTION COMPLETION REPORT RECEIVED
<b>DATE:</b> 9/9/1993	<b>DESCRIPTION:</b>	REVIEW LETTER SENT
<b>DATE:</b> 1/6/1993	<b>DESCRIPTION:</b>	REVIEW LETTER SENT
<b>DATE:</b> 10/10/1992	<b>DESCRIPTION:</b>	NOTICE OF RELEASE LETTER SENT
<b>DATE:</b> 8/30/1993	<b>DESCRIPTION:</b>	CORRECTIVE ACTION PLAN RECEIVED

**TITLE XVI INFORMATION**

**ENGINEERING CONTROLS**

<b>BARRIER STRUCTURE:</b> 0	<b>BARRIER PAVEMENT:</b> 0
<b>BARRIER SOIL:</b> 0	<b>BARRIER OTHER:</b> 0
<b>BARRIER OTHER DESC:</b>	

**INSTITUTIONAL CONTROLS**

- Continued on next page -

**Environmental FirstSearch  
Site Detail Report**

**Target Property:** HSR TIER 2  
AUBURN IL 62615

**JOB:** 11104-C

LUST

**SEARCH ID:** 168      **DIST/DIR:** NON GC      **ELEVATION:**      **MAP ID:**

<p><b>NAME:</b> CARLINVILLE, CITY OF  <b>ADDRESS:</b> NORTH PLUM ST  CARLINVILLE IL 62626  MACOUPIN  <b>CONTACT:</b> RALPH STILLWELL  <b>SOURCE:</b> IL EPA</p>	<p><b>REV:</b> 7/20/12  <b>ID1:</b> 1170155029-922830  <b>ID2:</b> 922830  <b>STATUS:</b> CLOSED  <b>PHONE:</b> 2178543992</p>
---	--

<b>GW USE:</b>	0	<b>INDUST COM:</b>	0
<b>ORDINANCE:</b>	0	<b>WORKER:</b>	0
<b>OTHER:</b>	0		
<b>OTHER DESC:</b>			

**ENVIRONMENTAL LAND USE CONTROLS**

<b>GW USE:</b>	0	<b>LAND USE:</b>	0
<b>ENG BARRIER:</b>	0	<b>WORKER CAUTION:</b>	0
<b>SOIL HANDLING:</b>	0	<b>OTHER:</b>	0
<b>OTHER DESC:</b>			

<b>HWY AUTH AGREEMENT:</b>	0
<b>AGREEMENT DESC:</b>	0

**Environmental FirstSearch  
Site Detail Report**

**Target Property:** HSR TIER 2  
AUBURN IL 62615

**JOB:** 11104-C

LUST

**SEARCH ID:** 169      **DIST/DIR:** NON GC      **ELEVATION:**      **MAP ID:**

<b>NAME:</b> GWILLIM TRUCKING <b>ADDRESS:</b> R.R. 2, BOX 144 CARLINVILLE IL 62626 MACOUPIN <b>CONTACT:</b> RICHARD GWILLIM <b>SOURCE:</b> IL EPA	<b>REV:</b> 7/20/12 <b>ID1:</b> 1170155050-972174 <b>ID2:</b> 972174 <b>STATUS:</b> CLOSED <b>PHONE:</b> 2178548686
--	---

**THIS SITE IS PART OF THE LEAKING UNDERGROUND STORAGE TANK INCIDENT TRACKING DATABASE**

**SITE INFORMATION**

**DATE REPORTED:** 11/12/1997  
**IEMA NUMBER:** 972174

**CONTENTS/PRODUCT**

**GASOLINE:** 0  
**UNLEADED GASOLINE:** 0  
**DIESEL FUEL:** -1  
**FUEL OIL:** 0  
**JET FUEL:** 0  
**USED/WASTE OIL:** 0  
**NON-PETROLEUM PRODUCT:** 0  
**PETROLEUM:** 0

**NON-LUST LETTER SENT:**  
**SEC 57.5G LETTER SENT:**  
**NFR LETTER SENT:** 6/10/1998  
**SITE CLASSIFICATION:**  
**IEPA PROJECT MANAGER:** HARLOW

**IEPA CORRESPONDENCE**

**DATE:** 1/23/1998      **DESCRIPTION:** PROFESSIONAL ENGINEER CERTIFICATION RECEIVED

**TITLE XVI INFORMATION**

**DOCUMENT:** CORRECTIVE ACTION COMPLETION REPORT  
**RECEIVED:** 1/23/1998  
**RESPONSE DUE:** 5/23/1998  
**RESPONSE MAILED:** 4/9/1998  
**RESPONSE TYPE:** APR

**ENGINEERING CONTROLS**

<b>BARRIER STRUCTURE:</b> 0	<b>BARRIER PAVEMENT:</b> 0
<b>BARRIER SOIL:</b> 0	<b>BARRIER OTHER:</b> 0
<b>BARRIER OTHER DESC:</b>	

**INSTITUTIONAL CONTROLS**

<b>GW USE:</b> 0	<b>INDUST COM:</b> 0
<b>ORDINANCE:</b> 0	<b>WORKER:</b> 0
<b>OTHER:</b> 0	
<b>OTHER DESC:</b>	

- Continued on next page -

**Environmental FirstSearch  
Site Detail Report**

**Target Property:** HSR TIER 2  
AUBURN IL 62615

**JOB:** 11104-C

LUST

---

<b>SEARCH ID:</b> 169	<b>DIST/DIR:</b> NON GC	<b>ELEVATION:</b>	<b>MAP ID:</b>
-----------------------	-------------------------	-------------------	----------------

---

<b>NAME:</b> GWILLIM TRUCKING	<b>REV:</b> 7/20/12
<b>ADDRESS:</b> R.R. 2, BOX 144	<b>ID1:</b> 1170155050-972174
CARLINVILLE IL 62626	<b>ID2:</b> 972174
MACOUPIN	<b>STATUS:</b> CLOSED
<b>CONTACT:</b> RICHARD GWILLIM	<b>PHONE:</b> 2178548686
<b>SOURCE:</b> IL EPA	

---

**ENVIRONMENTAL LAND USE CONTROLS**

<b>GW USE:</b>	0	<b>LAND USE:</b>	0
<b>ENG BARRIER:</b>	0	<b>WORKER CAUTION:</b>	0
<b>SOIL HANDLING:</b>	0	<b>OTHER:</b>	0
<b>OTHER DESC:</b>			

<b>HWY AUTH AGREEMENT:</b>	0
<b>AGREEMENT DESC:</b>	0

## Environmental FirstSearch Site Detail Report

**Target Property:** HSR TIER 2  
AUBURN IL 62615

**JOB:** 11104-C

### LUST

**SEARCH ID:** 170      **DIST/DIR:** NON GC      **ELEVATION:**      **MAP ID:**

<p><b>NAME:</b> KONNEKER and BROWN INC. <b>ADDRESS:</b> NORTH HWY. 4 CARLINVILLE IL 62626 MACOUPIN <b>CONTACT:</b> STEVE MEYER <b>SOURCE:</b> IL EPA</p>	<p><b>REV:</b> 7/20/12 <b>ID1:</b> 1170150013-920404 <b>ID2:</b> 920404 <b>STATUS:</b> CLOSED <b>PHONE:</b> 2178543191</p>
--	--

**THIS SITE IS PART OF THE LEAKING UNDERGROUND STORAGE TANK INCIDENT TRACKING DATABASE**

**SITE INFORMATION**

**DATE REPORTED:** 2/13/1992  
**IEMA NUMBER:** 920404

**CONTENTS/PRODUCT**

**GASOLINE:** 0  
**UNLEADED GASOLINE:** 0  
**DIESEL FUEL:** 0  
**FUEL OIL:** 0  
**JET FUEL:** 0  
**USED/WASTE OIL:** -1  
**NON-PETROLEUM PRODUCT:** 0  
**PETROLEUM:** 0

**NON-LUST LETTER SENT:**  
**SEC 57.5G LETTER SENT:**  
**NFR LETTER SENT:** 2/15/1994  
**SITE CLASSIFICATION:**  
**IEPA PROJECT MANAGER:** DAVIS

**IEPA CORRESPONDENCE**

<b>DATE:</b> 2/18/1992	<b>DESCRIPTION:</b>	NOTICE OF RELEASE LETTER SENT
<b>DATE:</b> 2/3/1994	<b>DESCRIPTION:</b>	PROFESSIONAL ENGINEER CERTIFICATION RECEIVED
<b>DATE:</b> 6/10/1993	<b>DESCRIPTION:</b>	REVIEW LETTER SENT
<b>DATE:</b> 1/19/1994	<b>DESCRIPTION:</b>	REVIEW LETTER SENT
<b>DATE:</b> 12/16/1993	<b>DESCRIPTION:</b>	CORRECTIVE ACTION PLAN RECEIVED

**TITLE XVI INFORMATION**

**ENGINEERING CONTROLS**

<b>BARRIER STRUCTURE:</b> 0	<b>BARRIER PAVEMENT:</b> 0
<b>BARRIER SOIL:</b> 0	<b>BARRIER OTHER:</b> 0
<b>BARRIER OTHER DESC:</b>	

**INSTITUTIONAL CONTROLS**

<b>GW USE:</b> 0	<b>INDUST COM:</b> 0
<b>ORDINANCE:</b> 0	<b>WORKER:</b> 0
<b>OTHER:</b> 0	

- Continued on next page -

**Environmental FirstSearch  
Site Detail Report**

**Target Property:** HSR TIER 2  
AUBURN IL 62615

**JOB:** 11104-C

LUST

---

**SEARCH ID:** 170      **DIST/DIR:** NON GC      **ELEVATION:**      **MAP ID:**

---

<b>NAME:</b> KONNEKER and BROWN INC.	<b>REV:</b> 7/20/12
<b>ADDRESS:</b> NORTH HWY. 4	<b>ID1:</b> 1170150013-920404
CARLINVILLE IL 62626	<b>ID2:</b> 920404
MACOUPIN	<b>STATUS:</b> CLOSED
<b>CONTACT:</b> STEVE MEYER	<b>PHONE:</b> 2178543191
<b>SOURCE:</b> IL EPA	

---

**OTHER DESC:**

**ENVIRONMENTAL LAND USE CONTROLS**

<b>GW USE:</b>	0	<b>LAND USE:</b>	0
<b>ENG BARRIER:</b>	0	<b>WORKER CAUTION:</b>	0
<b>SOIL HANDLING:</b>	0	<b>OTHER:</b>	0
<b>OTHER DESC:</b>			

**HWY AUTH AGREEMENT:** 0  
**AGREEMENT DESC:** 0

**Environmental FirstSearch  
Site Detail Report**

**Target Property:** HSR TIER 2  
AUBURN IL 62615

**JOB:** 11104-C

RCRANLR

**SEARCH ID:** 127      **DIST/DIR:** NON GC      **ELEVATION:**      **MAP ID:**

<p><b>NAME:</b> MACOUPIN SERVICE CO <b>ADDRESS:</b> NORTH LOCUST ST CARLINVILLE IL 62626 MACOUPIN <b>CONTACT:</b> <b>SOURCE:</b> EPA</p>	<p><b>REV:</b> 7/10/12 <b>ID1:</b> ILLD000815167 <b>ID2:</b> <b>STATUS:</b> NLR <b>PHONE:</b></p>
--	---

**SITE INFORMATION**

**CONTACT INFORMATION:** CHERYL MADSON  
220 N BROAD ST  
CARLINVILLE IL 62626

**PHONE:** 2178543118

**OWNER NAME:** MACOUPIN SERVICE COMPANY  
**OWNER TYPE:** P-PRIVATE  
**OPERATOR:** NAME NOT REPORTED  
**OPERATOR TYPE:** P-PRIVATE  
**MAILING ADDRESS:** 220 N BROAD ST  
CARLINVILLE,

**UNIVERSE INFORMATION:**

**RECEIVED DATE:** 08/18/1980

**SUBJECT TO CORRECTIVE ACTION (SUBJCA)**

<b>SUBJCA:</b>	N - NO
<b>SUBJCA TSD 3004:</b>	N - NO
<b>SUBJCA NON TSD:</b>	N - NO
<b>SIGNIFICANT NON-COMPLIANCE(SNC):</b>	N - NO
<b>BEGINNING OF THE YEAR SNC:</b>	
<b>PERMIT WORKLOAD:</b>	----
<b>CLOSURE WORKLOAD:</b>	----
<b>POST CLOSURE WORKLOAD:</b>	----
<b>PERMITTING /CLOSURE/POST-CLOSURE PROGRESS:</b>	----
<b>CORRECTIVE ACTION WORKLOAD:</b>	N - NO
<b>GENERATOR STATUS:</b>	N

<p><b>INSTITUTIONAL CONTROL:</b> N-NO <b>HUMAN EXPOSURE:</b> N-NO <b>LAND TYPE:</b> <b>TRANS FACILITY:</b> N</p>	<p><b>ENGINEERING CONTROL:</b> N <b>GW CONTROLS:</b> N- NO <b>SHORT TERM GEN:</b> N <b>REC WASTE FROM OFF SITE:</b> N</p>
<p><b>IMPORTER ACTIVITY:</b> N - NO <b>TRANS ACTIVITY:</b> N - NO <b>RECYCLER ACTIVITY:</b> N - NO <b>FURNACE EXEMPTION:</b> N - NO <b>REC WASTE FROM OFF SITE:</b> N - NO <b>USED OIL TRANS:</b> N - NO <b>USED OIL REFINER:</b> N - NO <b>UO FUEL MARKETER TO BURNER:</b> N</p>	<p><b>MIXED WASTE GEN:</b> N - NO <b>TSD ACTIVITY:</b> N - NO <b>ONSITE BURNER EXEMPT:</b> N - NO <b>UNDER INJECT ACTIVITY:</b> N - NO <b>UNIV WASTE DEST FAC:</b> N <b>USED OIL PROCESSOR:</b> N - NO <b>USED OIL FUEL BURNER:</b> N - NO <b>USED OIL SPEC MARKETER:</b> N - NO</p>

**NAIC INFORMATION**

- Continued on next page -



**Environmental FirstSearch  
Site Detail Report**

**Target Property:** HSR TIER 2  
AUBURN IL 62615

**JOB:** 11104-C

RCRANLR

**SEARCH ID:** 127      **DIST/DIR:** NON GC      **ELEVATION:**      **MAP ID:**

**NAME:** MACOUPIN SERVICE CO  
**ADDRESS:** NORTH LOCUST ST  
CARLINVILLE IL 62626  
MACOUPIN  
**CONTACT:**  
**SOURCE:** EPA

**REV:** 7/10/12  
**ID1:** ILLD000815167  
**ID2:**  
**STATUS:** NLR  
**PHONE:**

**ENFORCEMENT INFORMATION:**

**VIOLATION INFORMATION:**

**HAZARDOUS WASTE INFORMATION:**

D000  
D001 - Ignitable waste  
D002 - Corrosive waste  
D003 - Reactive waste  
D013 - Lindane (1,2,3,4,5,6-hexa-chlorocyclohexane, gamma isomer)  
D015 - Toxaphene (C10 H10 ClN, Technical chlorinated camphene, 67-69 percent chlorine)  
P001 - 2H-1-Benzopyran-2-one, 4-hydroxy-3-(3-oxo-1- phenylbutyl)-, and salts, when present at concentrations greater than 0.3% (OR) Warfarin, and salts, when present at concentrations greater than 0.3%  
P020 - Dinoseb (OR) Phenol, 2-(1-methylpropyl)-4,6-dinitro-  
P022 - Carbon disulfide  
P034 - 2-Cyclohexyl-4,6-dinitrophenol (OR) Phenol, 2-cyclohexyl-4,6-dinitro-  
P035 - Arsonous dichloride, phenyl- (OR) Dichlorophenylarsine  
P044 - Dimethoate (OR) Phosphorodithioic acid, O,O-dimethyl S-<2- (methylamino)-2-oxoethyl> ester  
P066 - Ethanimidothioic acid, N <<(methylamino)carbonyl>ox y>- , methyl ester (OR) Methomyl  
P090  
P094 - Phorate (OR) Phosphorodithioic acid, O,O-diethyl S- <(ethylthio)methyl> ester  
P122 - Zinc phosphide Zn3P2, when present at concentrations greater than 10% (R,T)  
U011 - 1H-1,2,4-Triazol-3-amine (OR) Amitrole  
U139  
U211 - Carbon tetrachloride (OR) Methane, tetrachloro-  
U233

**Environmental FirstSearch  
Site Detail Report**

**Target Property:** HSR TIER 2  
AUBURN IL 62615

**JOB:** 11104-C

LUST

**SEARCH ID:** 171      **DIST/DIR:** NON GC      **ELEVATION:**      **MAP ID:**

<b>NAME:</b> MACOUPIN SERVICE CO.	<b>REV:</b> 7/20/12
<b>ADDRESS:</b> NA	<b>ID1:</b> 1178995001-860718
ATWATER IL 62511	<b>ID2:</b> 860718
MACOUPIN	<b>STATUS:</b> ACTIVE
<b>CONTACT:</b> JIM MULLICK	<b>PHONE:</b> 2178543425
<b>SOURCE:</b> IL EPA	

**THIS SITE IS PART OF THE LEAKING UNDERGROUND STORAGE TANK INCIDENT TRACKING DATABASE**

**SITE INFORMATION**

**DATE REPORTED:**  
**IEMA NUMBER:** 860718

**CONTENTS/PRODUCT**

**GASOLINE:** 0  
**UNLEADED GASOLINE:** 0  
**DIESEL FUEL:** 0  
**FUEL OIL:** 0  
**JET FUEL:** 0  
**USED/WASTE OIL:** 0  
**NON-PETROLEUM PRODUCT:** 0  
**PETROLEUM:** 0

**NON-LUST LETTER SENT:** 3/31/1997  
**SEC 57.5G LETTER SENT:**  
**NFR LETTER SENT:**  
**SITE CLASSIFICATION:**  
**IEPA PROJECT MANAGER:** GAYDOSH

**IEPA CORRESPONDENCE**

**DATE:** 10/3/1986      **DESCRIPTION:** RESPONSE LETTER RECEIVED

**TITLE XVI INFORMATION**

**ENGINEERING CONTROLS**

<b>BARRIER STRUCTURE:</b> 0	<b>BARRIER PAVEMENT:</b> 0
<b>BARRIER SOIL:</b> 0	<b>BARRIER OTHER:</b> 0
<b>BARRIER OTHER DESC:</b>	

**INSTITUTIONAL CONTROLS**

<b>GW USE:</b> 0	<b>INDUST COM:</b> 0
<b>ORDINANCE:</b> 0	<b>WORKER:</b> 0
<b>OTHER:</b> 0	
<b>OTHER DESC:</b>	

**ENVIRONMENTAL LAND USE CONTROLS**

<b>GW USE:</b> 0	<b>LAND USE:</b> 0
<b>ENG BARRIER:</b> 0	<b>WORKER CAUTION:</b> 0
<b>SOIL HANDLING:</b> 0	<b>OTHER:</b> 0

- Continued on next page -

**Environmental FirstSearch  
Site Detail Report**

**Target Property:** HSR TIER 2  
AUBURN IL 62615

**JOB:** 11104-C

LUST

---

<b>SEARCH ID:</b> 171	<b>DIST/DIR:</b> NON GC	<b>ELEVATION:</b>	<b>MAP ID:</b>
-----------------------	-------------------------	-------------------	----------------

---

<b>NAME:</b> MACOUPIN SERVICE CO. <b>ADDRESS:</b> NA ATWATER IL 62511 MACOUPIN <b>CONTACT:</b> JIM MULLICK <b>SOURCE:</b> IL EPA	<b>REV:</b> 7/20/12 <b>ID1:</b> 1178995001-860718 <b>ID2:</b> 860718 <b>STATUS:</b> ACTIVE <b>PHONE:</b> 2178543425
---	---

---

**OTHER DESC:**

**HWY AUTH AGREEMENT:** 0  
**AGREEMENT DESC:** 0

## Environmental FirstSearch Site Detail Report

**Target Property:** HSR TIER 2  
AUBURN IL 62615

**JOB:** 11104-C

### LUST

**SEARCH ID:** 174      **DIST/DIR:** NON GC      **ELEVATION:**      **MAP ID:**

<b>NAME:</b> COMM. UNIT SCHOOL DIST. 3 <b>ADDRESS:</b> WEST OLD SCHOOL PROPERTY GIRARD IL 62640 MACOUPIN <b>CONTACT:</b> H.J. BORGER <b>SOURCE:</b> IL EPA	<b>REV:</b> 7/20/12 <b>ID1:</b> 1170455006-921332 <b>ID2:</b> 921332 <b>STATUS:</b> CLOSED <b>PHONE:</b> 2176272915
---	---

**THIS SITE IS PART OF THE LEAKING UNDERGROUND STORAGE TANK INCIDENT TRACKING DATABASE**

**SITE INFORMATION**

**DATE REPORTED:** 5/18/1992  
**IEMA NUMBER:** 921332

**CONTENTS/PRODUCT**

<b>GASOLINE:</b>	-1
<b>UNLEADED GASOLINE:</b>	0
<b>DIESEL FUEL:</b>	0
<b>FUEL OIL:</b>	0
<b>JET FUEL:</b>	0
<b>USED/WASTE OIL:</b>	0
<b>NON-PETROLEUM PRODUCT:</b>	0
<b>PETROLEUM:</b>	0

**NON-LUST LETTER SENT:**  
**SEC 57.5G LETTER SENT:**  
**NFR LETTER SENT:** 3/1/1993  
**SITE CLASSIFICATION:**  
**IEPA PROJECT MANAGER:** DAVIS

**IEPA CORRESPONDENCE**

<b>DATE:</b> 10/13/1992	<b>DESCRIPTION:</b>	PROFESSIONAL ENGINEER CERTIFICATION RECEIVED
<b>DATE:</b> 1/5/1993	<b>DESCRIPTION:</b>	PROFESSIONAL ENGINEER CERTIFICATION RECEIVED
<b>DATE:</b> 1/5/1993	<b>DESCRIPTION:</b>	CORRECTIVE ACTION PLAN RECEIVED
<b>DATE:</b> 5/20/1992	<b>DESCRIPTION:</b>	NOTICE OF RELEASE LETTER SENT
<b>DATE:</b> 1/15/1993	<b>DESCRIPTION:</b>	REVIEW LETTER SENT

**TITLE XVI INFORMATION**

**ENGINEERING CONTROLS**

<b>BARRIER STRUCTURE:</b>	0	<b>BARRIER PAVEMENT:</b>	0
<b>BARRIER SOIL:</b>	0	<b>BARRIER OTHER:</b>	0
<b>BARRIER OTHER DESC:</b>			

**INSTITUTIONAL CONTROLS**

<b>GW USE:</b>	0	<b>INDUST COM:</b>	0
<b>ORDINANCE:</b>	0	<b>WORKER:</b>	0
<b>OTHER:</b>	0		

- Continued on next page -

**Environmental FirstSearch**  
**Site Detail Report**

**Target Property:** HSR TIER 2  
AUBURN IL 62615

**JOB:** 11104-C

LUST

---

**SEARCH ID:** 174      **DIST/DIR:** NON GC      **ELEVATION:**      **MAP ID:**

---

<b>NAME:</b> COMM. UNIT SCHOOL DIST. 3	<b>REV:</b> 7/20/12
<b>ADDRESS:</b> WEST OLD SCHOOL PROPERTY	<b>ID1:</b> 1170455006-921332
GIRARD IL 62640	<b>ID2:</b> 921332
MACOUPIN	<b>STATUS:</b> CLOSED
<b>CONTACT:</b> H.J. BORGER	<b>PHONE:</b> 2176272915
<b>SOURCE:</b> IL EPA	

---

**OTHER DESC:**

**ENVIRONMENTAL LAND USE CONTROLS**

<b>GW USE:</b>	0	<b>LAND USE:</b>	0
<b>ENG BARRIER:</b>	0	<b>WORKER CAUTION:</b>	0
<b>SOIL HANDLING:</b>	0	<b>OTHER:</b>	0
<b>OTHER DESC:</b>			

<b>HWY AUTH AGREEMENT:</b>	0
<b>AGREEMENT DESC:</b>	0

**Environmental FirstSearch  
Site Detail Report**

**Target Property:** HSR TIER 2  
AUBURN IL 62615

**JOB:** 11104-C

ERNS

**SEARCH ID:** 134      **DIST/DIR:** NON GC      **ELEVATION:**      **MAP ID:**

<b>NAME:</b> MILE POST 199.7 <b>ADDRESS:</b> MILE POST 199.7 AUBURN IL SANGAMON <b>CONTACT:</b> <b>SOURCE:</b> NRC	<b>REV:</b> 11/17/08 <b>ID1:</b> NRC-886806 <b>ID2:</b> <b>STATUS:</b> RAILROAD NON-RELEASE <b>PHONE:</b>
---	---

**SITE INFORMATION**

**THIS INFORMATION WAS OBTAINED FROM THE NATIONAL RESPONSE CENTER**

<b>INCIDENT DATE:</b>	10-OCT-2008 18:18
<b>REPORTED DATE:</b>	<b>10-OCT-2008 20:43</b>
<b>TYPE OF INCIDENT:</b>	RAILROAD NON-RELEASE
<b>CAUSE OF INCIDENT:</b>	TRANSPORT ACCIDENT
<b>MEDIUM AFFECTED:</b>	NON-RELEASE (N/A)
<b>MATERIAL NAME:</b>	
<b>LOCATION:</b>	MILE POST 199.7
<b>SUSPECTED COMPANY:</b>	

**DESCRIPTION:** CALLER IS REPORTING A COLLISION BETWEEN A TRACTOR TRAILER TRUCK AND AN AMTRAK TRAIN AT A GRADE CROSSING. THE DRIVER OF THE TRUCK WAS INJURED AS WELL AS 2 PASSENGERS ON THE TRAIN.

ERNS

**SEARCH ID:** 145      **DIST/DIR:** NON GC      **ELEVATION:**      **MAP ID:**

<b>NAME:</b> 31724 ROUTE 4 <b>ADDRESS:</b> 31724 ROUTE 4 GIRARD IL MACOUPIN <b>CONTACT:</b> <b>SOURCE:</b> NRC	<b>REV:</b> 7/18/11 <b>ID1:</b> NRC-973566 <b>ID2:</b> <b>STATUS:</b> FIXED <b>PHONE:</b>
---	---

**SITE INFORMATION**

**THIS INFORMATION WAS OBTAINED FROM THE NATIONAL RESPONSE CENTER**

<b>INCIDENT DATE:</b>	20-APR-2011 13:50
<b>REPORTED DATE:</b>	<b>20-APR-2011 15:07</b>
<b>TYPE OF INCIDENT:</b>	FIXED
<b>CAUSE OF INCIDENT:</b>	NATURAL PHENOMENON
<b>MEDIUM AFFECTED:</b>	WATER
<b>MATERIAL NAME:</b>	OIL, MISC: MINERAL
<b>LOCATION:</b>	31724 ROUTE 4
<b>SUSPECTED COMPANY:</b>	AMEREN

**DESCRIPTION:** CALLER REPORTED THERE WAS A STORM (POSSIBLY A TORNADO) THAT CAUSED A POLE MOUNTED TRANSFORMER TO DISCHARGE MATERIAL INTO A DITCH THAT LEADS TO AN UNKNOWN CREEK. THERE WERE NO PCBs

## Environmental FirstSearch Descriptions

**NPL: EPA NATIONAL PRIORITY LIST** - The National Priorities List is a list of the worst hazardous waste sites that have been identified by Superfund. Sites are only put on the list after they have been scored using the Hazard Ranking System (HRS), and have been subjected to public comment. Any site on the NPL is eligible for cleanup using Superfund Trust money.

A Superfund site is any land in the United States that has been contaminated by hazardous waste and identified by the Environmental Protection Agency (EPA) as a candidate for cleanup because it poses a risk to human health and/or the environment.

FINAL - Currently on the Final NPL

PROPOSED - Proposed for NPL

**NPL DELISTED: EPA NATIONAL PRIORITY LIST Subset** - Database of delisted NPL sites. The National Oil and Hazardous Substances Pollution Contingency Plan (NCP) establishes the criteria that the EPA uses to delete sites from the NPL. In accordance with 40 CFR 300.425.(e), sites may be deleted from the NPL where no further response is appropriate.

DELISTED - Deleted from the Final NPL

**CERCLIS: EPA COMPREHENSIVE ENVIRONMENTAL RESPONSE COMPENSATION AND LIABILITY INFORMATION SYSTEM (CERCLIS)**- CERCLIS is a database of potential and confirmed hazardous waste sites at which the EPA Superfund program has some involvement. It contains sites that are either proposed to be or are on the National Priorities List (NPL) as well as sites that are in the screening and assessment phase for possible inclusion on the NPL.

PART OF NPL- Site is part of NPL site

DELETED - Deleted from the Final NPL

FINAL - Currently on the Final NPL

NOT PROPOSED - Not on the NPL

NOT VALID - Not Valid Site or Incident

PROPOSED - Proposed for NPL

REMOVED - Removed from Proposed NPL

SCAN PLAN - Pre-proposal Site

WITHDRAWN - Withdrawn

**NFRAP: EPA COMPREHENSIVE ENVIRONMENTAL RESPONSE COMPENSATION AND LIABILITY INFORMATION SYSTEM ARCHIVED SITES** - database of Archive designated CERCLA sites that, to the best of EPA's knowledge, assessment has been completed and has determined no further steps will be taken to list this site on the National Priorities List (NPL). This decision does not necessarily mean that there is no hazard associated with a given site; it only means that, based upon available information, the location is not judged to be a potential NPL site.

NFRAP – No Further Remedial Action Plan

P - Site is part of NPL site

D - Deleted from the Final NPL

F - Currently on the Final NPL

N - Not on the NPL

O - Not Valid Site or Incident

P - Proposed for NPL

R - Removed from Proposed NPL

S - Pre-proposal Site

W – Withdrawn

**RCRA COR ACT: EPA RESOURCE CONSERVATION AND RECOVERY INFORMATION SYSTEM SITES** - Database of hazardous waste information contained in the Resource Conservation and Recovery Act Information (RCRAInfo), a national program management and inventory system about hazardous waste handlers. In general, all generators, transporters, treaters, storers, and disposers of hazardous waste are required to provide information about their activities to state environmental agencies. These agencies, in turn pass on the information to regional and national EPA offices. This regulation is governed by the Resource Conservation and Recovery Act (RCRA), as amended by the Hazardous and Solid Waste Amendments of 1984.

RCRAInfo facilities that have reported violations and subject to corrective actions.

**RCRA TSD: EPA** RESOURCE CONSERVATION AND RECOVERY INFORMATION SYSTEM TREATMENT, STORAGE, and DISPOSAL FACILITIES. - Database of hazardous waste information contained in the Resource Conservation and Recovery Act Information (RCRAInfo), a national program management and inventory system about hazardous waste handlers. In general, all generators, transporters, treaters, storers, and disposers of hazardous waste are required to provide information about their activities to state environmental agencies. These agencies, in turn pass on the information to regional and national EPA offices. This regulation is governed by the Resource Conservation and Recovery Act (RCRA), as amended by the Hazardous and Solid Waste Amendments of 1984.

Facilities that treat, store, dispose, or incinerate hazardous waste.

**RCRA GEN: EPA/MA DEP/CT DEP** RESOURCE CONSERVATION AND RECOVERY INFORMATION SYSTEM GENERATORS - Database of hazardous waste information contained in the Resource Conservation and Recovery Act Information (RCRAInfo), a national program management and inventory system about hazardous waste handlers. In general, all generators, transporters, treaters, storers, and disposers of hazardous waste are required to provide information about their activities to state environmental agencies. These agencies, in turn pass on the information to regional and national EPA offices. This regulation is governed by the Resource Conservation and Recovery Act (RCRA), as amended by the Hazardous and Solid Waste Amendments of 1984.

Facilities that generate or transport hazardous waste or meet other RCRA requirements.

LGN - Large Quantity Generators

SGN - Small Quantity Generators

VGN – Conditionally Exempt Generator.

Included are RAATS (RCRA Administrative Action Tracking System) and CMEL (Compliance Monitoring & Enforcement List) facilities.

CONNECTICUT HAZARDOUS WASTE MANIFEST – Database of all shipments of hazardous waste within, into or from Connecticut. The data includes date of shipment, transporter and TSD info, and material shipped and quantity. This data is appended to the details of existing generator records.

MASSACHUSETTES HAZARDOUS WASTE GENERATOR – database of generators that are regulated under the MA DEP.

VQN-MA = generates less than 220 pounds or 27 gallons per month of hazardous waste or waste oil.

SQN-MA = generates 220 to 2,200 pounds or 27 to 270 gallons per month of waste oil.

LQG-MA = generates greater than 2,200 lbs of hazardous waste or waste oil per month.

**RCRA NLR: EPA** RESOURCE CONSERVATION AND RECOVERY INFORMATION SYSTEM SITES - Database of hazardous waste information contained in the Resource Conservation and Recovery Act Information (RCRAInfo), a national program management and inventory system about hazardous waste handlers. In general, all generators, transporters, treaters, storers, and disposers of hazardous waste are required to provide information about their activities to state environmental agencies. These agencies, in turn pass on the information to regional and national EPA offices. This regulation is governed by the Resource Conservation and Recovery Act (RCRA), as amended by the Hazardous and Solid Waste Amendments of 1984.

Facilities not currently classified by the EPA but are still included in the RCRAInfo database. Reasons for non classification:

Failure to report in a timely matter.

No longer in business.

No longer in business at the listed address.

No longer generating hazardous waste materials in quantities which require reporting.

**ERNS: EPA/NRC** EMERGENCY RESPONSE NOTIFICATION SYSTEM (ERNS) - Database of incidents reported to the National Response Center. These incidents include chemical spills, accidents involving chemicals (such as fires or explosions), oil spills, transportation accidents that involve oil or chemicals, releases of radioactive materials, sightings of oil sheens on bodies of water, terrorist incidents involving chemicals, incidents where illegally dumped chemicals have been found, and drills intended to prepare responders to handle these kinds of incidents. Data since January 2001 has been received from the National Response System database as the EPA no longer maintains this data.

**Tribal Lands: DOI/BIA** INDIAN LANDS OF THE UNITED STATES - Database of areas with boundaries established by treaty, statute, and (or) executive or court order, recognized by the Federal Government as territory in which American Indian tribes have primary governmental authority. The Indian Lands of the United States map layer shows areas of 640 acres or more, administered by the Bureau of Indian Affairs. Included are



Federally-administered lands within a reservation which may or may not be considered part of the reservation.  
BUREAU OF INDIAN AFFIARS CONTACT - Regional contact information for the Bureau of Indian Affairs offices.

**State Spills 90:** *IL EPA* EMERGENCY RESPONSE RELEASES AND SPILLS DATABASE- Database of oil and hazardous waste spills to land and water. Data also includes releases of harmful quantities of toxic substances into the air. The data provided by the state is limited to potentially responsible party, ID and location.

**State/Tribal SWL:** *IL EPA* ANNUAL LANDFILL CAPACITY REPORT - database of sanitary landfills available disposal capacity.

**State/Tribal LUST:** *IL EPA* LEAKING UNDERGROUND STORAGE TANK INCIDENT TRACKING DATABASE - database of incidents reported to the Illinois Emergency Management Agency and the Illinois Environmental Protection Agency.

**State/Tribal UST/AST:** *IL FMO* STATEWIDE UNDERGROUND STORAGE TANK LISTING - database of underground storage tanks. The data includes tank, contact and enforcement information.

**State/Tribal EC:** *IL EPA* SITE REMEDIATION PROGRAM DATABASE SUBSET- database of all voluntary remediation projects administered through the Pre-Notice Site Cleanup Program (1989 to 1995) and the Site Remediation Program (1996 to the present). These sites are included in this database only if they has an engineering control placed upon them.

**State/Tribal IC:** *IL EPA* SITE REMEDIATION PROGRAM DATABASE SUBSET- database of all voluntary remediation projects administered through the Pre-Notice Site Cleanup Program (1989 to 1995) and the Site Remediation Program (1996 to the present). These sites are included in this database only if they has an institutional control placed upon them.

**State/Tribal VCP:** *IL EPA* SITE REMEDIATION PROGRAM DATABASE - database of all voluntary remediation projects administered through the Pre-Notice Site Cleanup Program (1989 to 1995) and the Site Remediation Program (1996 to the present).

**RADON:** *NTIS* NATIONAL RADON DATABASE - EPA radon data from 1990-1991 national radon project collected for a variety of zip codes across the United States.

***Environmental FirstSearch***  
***Street Name Report for Streets within .5 Mile(s) of Target Property***

**Target Property:** HSR TIER 2  
AUBURN IL 62615

**JOB:** 11104-C

<b>Street Name</b>	<b>Dist/Dir</b>	<b>Street Name</b>	<b>Dist/Dir</b>
1275E	0.31 NW	N 1st St	0.03 NW
1480 N	0.00 --	N 2nd St	0.12 NW
17000E	0.01 SE	N 4th St	0.25 NW
1935N	0.45 NW	N 5th St	0.31 NW
21000N	0.48 NW	N 6th St	0.37 NW
23000N	0.49 SE	N 7th St	0.43 NW
29000N	0.00 --	N Bissell St	0.04 SE
32000N	0.00 --	N Blair St	0.35 NW
34000N	0.40 SE	N Broad St	0.00 --
Ackerman Rd	0.15 NW	N Charles St	0.18 SE
Allen Rd	0.00 --	N Church St	0.27 NW
Alton Rd	0.00 --	N Dye St	0.10 NW
Anderson Rd	0.32 SE	N East St	0.09 SE
Anderson St	0.00 --	N Finis St	0.43 NW
Antoinette Rd	0.34 SE	N Grove St	0.40 NW
Ash St	0.35 SE	N Harrison St	0.17 SE
Barbara Ln	0.29 SE	N Henderson St	0.21 SE
Beaver St	0.40 SE	N High St	0.09 SE
Becker Rd	0.45 NW	N Lincoln St	0.24 SE
Beech St	0.10 NW	N Locust St	0.06 SE
Bettis Rd	0.25 NW	N Masterson St	0.01 NW
Blackburn St	0.02 NW	N Noble St	0.30 NW
Blackhawk Pass	0.28 NW	N Oak St	0.00 --
Bluffs Rd	0.12 SE	N Plum St	0.04 SE
Bob O Link Ln	0.26 NW	N Ring St	0.28 SE
Bower Rd	0.44 NW	N Section St	0.03 SE
Braden Ct	0.49 NW	N Sherman St	0.09 SE
Braly St	0.00 --	N Standard City Rd	0.42 SE
Bray Rd	0.00 --	N West St	0.03 NW
Breckenridge St	0.15 SE	N Wilson St	0.37 SE
Broker Ln	0.50 NW	North Broad St	0.06 SE
Broom Rd	0.04 SE	Oakwood Ln	0.39 SE
Burke St	0.08 SE	Old Country Rd	0.42 SE
Burton St	0.20 SE	Old Route 4	0.36 NW
Cambridge Rd	0.00 --	Olroyd Ct	0.07 NW
Cannedy Rd	0.38 NW	Orange St	0.47 SE
Carlinville Plz	0.15 SE	Perry Rd	0.45 NW
Cascade Rd	0.39 SE	Pheasant Ln	0.37 SE
Cedar St	0.31 SE	Pine St	0.03 SE
Cemetery Rd	0.34 NW	Pine Trl	0.24 NW
Cherry St	0.04 NW	Planter Rd	0.40 NW
Chestnut St	0.02 SE	Post Rd	0.23 NW
Chiles St	0.01 NW	Prairie St	0.44 SE
Chizmar Rd	0.00 --	Prairie Trl	0.22 NW
Church St	0.14 SE	Prose Rd	0.31 SE
Cisco Rd	0.00 --	Quail Run Dr	0.30 SE
Cleveland Ave	0.08 NW	Railroad St	0.01 SE
Cottonwood Dr	0.43 SE	Randall Rd	0.10 SE

***Environmental FirstSearch***  
***Street Name Report for Streets within .5 Mile(s) of Target Property***

**Target Property:** HSR TIER 2  
 AUBURN IL 62615

**JOB:** 11104-C

<b>Street Name</b>	<b>Dist/Dir</b>	<b>Street Name</b>	<b>Dist/Dir</b>
Country Pl	0.08 NW	Remington Ln	0.45 NW
Country Rd	0.08 NW	Rice St	0.02 SE
Coyote Dr	0.34 SE	Rimini	0.31 SE
Crescent Ln	0.09 NW	Rimini Dr	0.21 SE
Crittenden St	0.08 NW	Rinaker Rd	0.00 --
Crown Two Mine Rd	0.00 --	Robinson	0.02 NW
Daley St	0.36 SE	Robinson Ln	0.03 NW
Davis Dr	0.38 NW	Roosevelt Ave	0.02 NW
Dean St	0.35 SE	Ross St	0.20 SE
Dearbee Dr	0.06 NW	Rutledge Rd	0.48 NW
Deihl Dr	0.21 NW	Ryder St	0.19 NW
Deihl St	0.14 NW	S 1st St	0.00 --
Denby St	0.09 NW	S 2nd St	0.05 NW
Du Bois St	0.03 NW	S 4th St	0.03 NW
E 1st North St	0.33 SE	S 5th St	0.07 NW
E 1st South St	0.41 SE	S 6th St	0.08 NW
E 2nd South St	0.44 SE	S 7th St	0.13 NW
E Breckenridge St	0.08 SE	S 8th St	0.47 NW
E Buchanan St	0.13 SE	S Bissell St	0.04 SE
E Center St	0.00 --	S Blair St	0.35 NW
E Cherry St	0.47 SE	S Broad St	0.41 SE
E Dean St	0.02 NW	S Church St	0.14 NW
E Foch Ave	0.01 NW	S Dye St	0.07 NW
E Fortune St	0.10 NW	S East St	0.44 SE
E George St	0.07 NW	S Emmet St	0.10 SE
E Green St	0.02 NW	S Emmett St	0.13 SE
E Haig St	0.03 NW	S Finis St	0.43 NW
E Hill St	0.02 NW	S Harrison St	0.21 SE
E Holden St	0.00 --	S Henderson St	0.21 SE
E Jackson St	0.00 --	S Lincoln St	0.28 SE
E Jefferson St	0.04 SE	S Locust St	0.12 SE
E Lincoln Ave	0.05 NW	S Masterson St	0.01 NW
E Loud St	0.01 NW	S Oak St	0.18 SE
E Madison St	0.00 --	S Plum St	0.25 SE
E Main St	0.00 --	S Ring St	0.29 SE
E McDaniel St	0.24 SE	S Section St	0.06 SE
E Mill St	0.03 NW	S Sherman St	0.14 SE
E Monroe St	0.10 SE	S Springfield St	0.14 NW
E Mound St	0.04 NW	S West St	0.31 SE
E Mulberry St	0.50 SE	Schale Rd	0.00 --
E Nicholas St	0.18 SE	Schroeder Ln	0.00 --
E North St	0.04 NW	Shad Rd	0.26 NW
E Olive St	0.03 NW	Shipman Rd	0.00 --
E Pershing Ave	0.02 NW	Short St	0.11 SE
E Pine St	0.20 NW	Snells Rd	0.46 NW
E Prairie St	0.02 NW	Sonnemann St	0.35 SE
E South St	0.00 --	Spruce St	0.18 NW
E Stoddard Ave	0.07 NW	Stagecoach Rd	0.03 SE

***Environmental FirstSearch***  
***Street Name Report for Streets within .5 Mile(s) of Target Property***

**Target Property:** HSR TIER 2  
AUBURN IL 62615

**JOB:** 11104-C

<b>Street Name</b>	<b>Dist/Dir</b>	<b>Street Name</b>	<b>Dist/Dir</b>
E Sycamore St	0.26 NW	Standard City Rd	0.00 --
E Union St	0.13 NW	State Route 108	0.00 --
E Vance St	0.11 NW	State Route 4	0.00 --
E Washington St	0.04 SE	Sub Station Rd	0.31 SE
E Waverly St	0.02 NW	Substation Rd	0.03 NW
E Wright St	0.09 NW	Sue St	0.10 SE
Earl St	0.36 SE	Sumner St	0.19 SE
East Ebony St	0.30 NW	Sunset Dr	0.46 NW
East Elm St	0.16 NW	Sycamore Ln	0.25 NW
Ebony St	0.02 NW	Sycamore St	0.07 NW
Edgewood Ct	0.04 NW	Taylor St	0.36 NW
Edgewood Dr	0.38 NE	Teak St	0.03 NW
Elm St	0.02 NW	Thomasville Rd	0.43 SE
Emmet St	0.12 SE	Thompson St	0.20 NW
Farmersville Rd	0.15 SE	Tower Heights Rd	0.46 NW
Fox Hill Dr	0.46 SE	Tyler	0.44 NW
Garfield St	0.02 NW	University St	0.03 SE
George St	0.15 NW	Van Buren Ave	0.26 NW
Governor	0.04 SE	Virden Rd	0.21 SE
Green Ridge Rd	0.00 --	Virden St	0.15 SE
Hacke Rd	0.02 NW	W 1st North St	0.03 SE
Harding Ct	0.04 NW	W 1st South St	0.04 SE
Harrington St	0.15 NW	W 2nd South St	0.03 SE
Harrison Ave	0.34 NW	W Bloomington St	0.12 NW
Heaton St	0.04 NW	W Breckenridge St	0.03 NW
Hemp Hill Ave	0.00 --	W Buchanan St	0.00 --
Henderson Rd	0.01 SE	W Center St	0.03 NW
Henry St	0.06 SE	W Cherry St	0.03 SE
Hickory	0.12 NW	W Chicago St	0.09 NW
Hickory St	0.04 NW	W Dean St	0.10 NW
Hickox St	0.02 NW	W Foch Ave	0.09 NW
Hill St	0.12 SE	W Fortune St	0.21 NW
Hogan Rd	0.00 --	W Franklin St	0.00 --
Hoover St	0.01 NW	W Green St	0.18 NW
Hurricane Dr	0.38 NW	W Haig St	0.16 NW
Illini Trl	0.22 NW	W Hill St	0.20 NW
Illinois Ave	0.07 NW	W Hoehn St	0.49 SE
Isabelle Ave	0.28 SE	W Holden St	0.01 NW
Jackson St	0.10 NW	W Jackson St	0.04 SE
Jefferson St	0.01 NW	W Jefferson St	0.05 NW
Jessen Ln	0.21 NW	W John St	0.07 NW
Jessen Rd	0.22 NW	W Lewis St	0.10 NW
Johnson St	0.24 SE	W Lincoln Ave	0.25 NW
Johnstons Dr	0.19 NW	W Loud St	0.10 NW
Judd St	0.11 NW	W Madison St	0.02 NW
Kennedy Rd	0.38 NE	W Main	0.47 NW
Killam St	0.00 --	W Main St	0.00 --
Lake Catatoga Rd	0.08 SW	W Mc Daniel St	0.11 SE

***Environmental FirstSearch***  
***Street Name Report for Streets within .5 Mile(s) of Target Property***

**Target Property:** HSR TIER 2  
 AUBURN IL 62615

**JOB:** 11104-C

<b>Street Name</b>	<b>Dist/Dir</b>	<b>Street Name</b>	<b>Dist/Dir</b>
Liberty Ct	0.17 NW	W Mill St	0.07 NW
Loomis Ln	0.20 NW	W Monroe St	0.00 --
Lorion Ln	0.45 NW	W Montgomery Rd	0.00 --
Loveless Ave	0.06 NW	W Mound St	0.10 NW
Loveless Pky	0.04 SE	W Mulberry St	0.03 SE
Loveless St	0.11 NW	W Nicholas St	0.00 --
Luriel Ln	0.34 SE	W North St	0.08 NW
Lynn St	0.50 SE	W Pershing Ave	0.13 NW
Lynne St	0.21 SE	W Prairie St	0.18 NW
Macoupin Club Rd	0.00 --	W South St	0.02 NW
Macoupin Station Rd	0.05 NW	W Springfield St	0.02 NW
Main St	0.00 --	W Spruce St	0.29 NW
Maltby Row	0.02 NW	W Sycamore St	0.34 NW
Maple St	0.36 SE	W Union Ave	0.24 NW
Marshall St	0.13 NW	W Vance St	0.23 NW
Mary St	0.31 NW	W Washington St	0.04 SE
Masterson Rd	0.05 NW	W Waverly St	0.18 NW
Mayfield	0.12 SE	W Wright St	0.17 NW
Mayfield St	0.05 SE	Waggoner Rd	0.31 SE
Mayo St	0.02 SE	Walnut St	0.47 SE
Mc Kinley St	0.30 SE	Washington Ave	0.15 NW
McCausland St	0.26 NW	Whispering Pines	0.39 NW
Meadow Ln	0.39 NW	White Tail Dr	0.34 SE
Meadowlark Ln	0.08 NW	Whitely	0.11 SE
Melody Ln	0.36 NW	Whitley St	0.12 SE
Meredith Rd	0.05 NW	Wilson St	0.07 SE
Miller Ln	0.25 NW	Wood Lawn Rd	0.44 NW
Minton St	0.14 NW	Woodland Pass	0.23 NW
Moore's Cemetery Rd	0.03 SE	Woodlawn Dr	0.42 NW
Morean Rd	0.21 SE	Wrightman St	0.43 NW
Morean St	0.00 --	Wylder Rd	0.44 SE
Morgan St	0.30 SE	Yard St	0.00 --
Mortimor Ct	0.33 SE		
Mounts St	0.03 NW		



# Environmental FirstSearch

Map Width: 1.040 Mile(s)  
Selected FEDERAL STATE LOCAL Sites

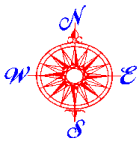


## HSR TIER 2 , AUBURN IL 62615



Source: 2005 U.S. Census TIGER Files

- |  |  |
|--|--|
| Linear Search Line .....   |  |
| Identified Site, Multiple Sites, Receptor .....                            |  |
| NPL, DELNPL, Brownfield, Solid Waste Landfill (SWL), Hazardous Waste ..... |  |
| Triballand.....  |  |
| Railroads .....  |  |



# Environmental FirstSearch

Map Width: 1.780 Mile(s)  
 Selected FEDERAL STATE LOCAL Sites



## HSR TIER 2 , AUBURN IL 62615



Source: 2005 U.S. Census TIGER Files

Linear Search Line .....	
Identified Site, Multiple Sites, Receptor .....	
NPL, DELNPL, Brownfield, Solid Waste Landfill (SWL), Hazardous Waste .....	
Triballand.....	
Railroads .....	



# Environmental FirstSearch

Map Width: 0.530 Mile(s)  
Selected FEDERAL STATE LOCAL Sites



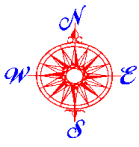
## HSR TIER 2 , AUBURN IL 62615



Source: 2005 U.S. Census TIGER Files

Linear Search Line .....	
Identified Site, Multiple Sites, Receptor .....	
NPL, DELNPL, Brownfield, Solid Waste Landfill (SWL), Hazardous Waste .....	
Triballand.....	
Railroads .....	





# Environmental FirstSearch

Map Width: 0.376 Mile(s)  
 Selected FEDERAL STATE LOCAL Sites



## HSR TIER 2 , AUBURN IL 62615



Source: 2005 U.S. Census TIGER Files

Linear Search Line .....	
Identified Site, Multiple Sites, Receptor .....	
NPL, DELNPL, Brownfield, Solid Waste Landfill (SWL), Hazardous Waste .....	
Triballand.....	
Railroads .....	

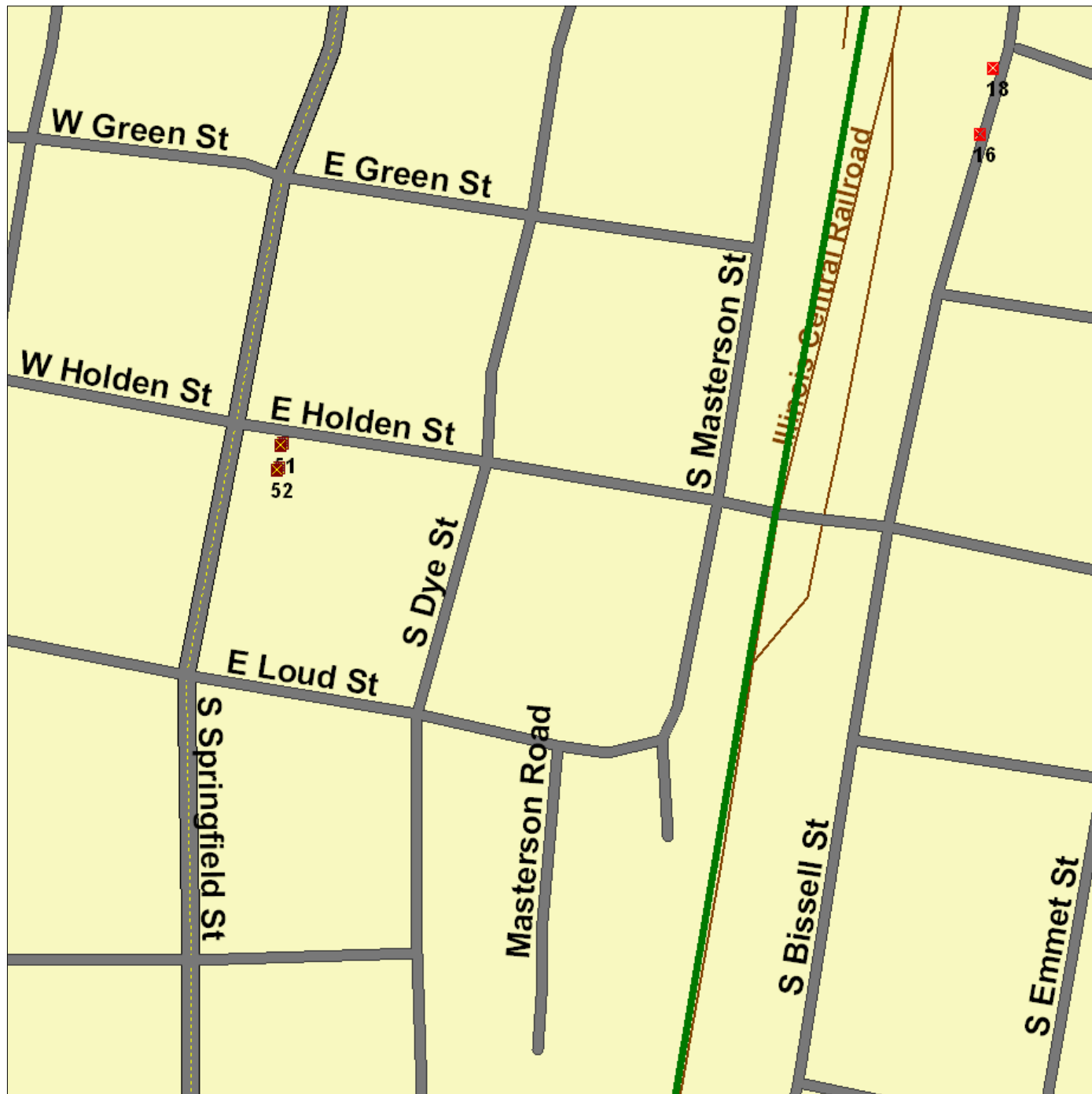


# Environmental FirstSearch

Map Width: 0.298 Mile(s)  
Selected FEDERAL STATE LOCAL Sites



## HSR TIER 2 , AUBURN IL 62615



Source: 2005 U.S. Census TIGER Files

Linear Search Line .....	
Identified Site, Multiple Sites, Receptor .....	
NPL, DELNPL, Brownfield, Solid Waste Landfill (SWL), Hazardous Waste .....	
Triballand.....	
Railroads .....	



# Environmental FirstSearch

Map Width: 0.448 Mile(s)  
 Selected FEDERAL STATE LOCAL Sites



## HSR TIER 2 , AUBURN IL 62615



Source: 2005 U.S. Census TIGER Files

Linear Search Line .....	
Identified Site, Multiple Sites, Receptor .....	
NPL, DELNPL, Brownfield, Solid Waste Landfill (SWL), Hazardous Waste .....	
Triballand.....	
Railroads .....	



# Environmental FirstSearch








Map Width: 1.120 Mile(s)  
Selected FEDERAL STATE LOCAL Sites



## HSR TIER 2 , AUBURN IL 62615



Source: 2005 U.S. Census TIGER Files

- Linear Search Line ..... 
- Identified Site, Multiple Sites, Receptor .....   
- NPL, DELNPL, Brownfield, Solid Waste Landfill (SWL), Hazardous Waste ..... 
- Triballand..... 
- Railroads ..... 



# Environmental FirstSearch

Map Width: 0.658 Mile(s)  
Selected FEDERAL STATE LOCAL Sites



## HSR TIER 2 , AUBURN IL 62615



Source: 2005 U.S. Census TIGER Files

- Linear Search Line .....
- Identified Site, Multiple Sites, Receptor .....
- NPL, DELNPL, Brownfield, Solid Waste Landfill (SWL), Hazardous Waste .....
- Triballand.....
- Railroads .....

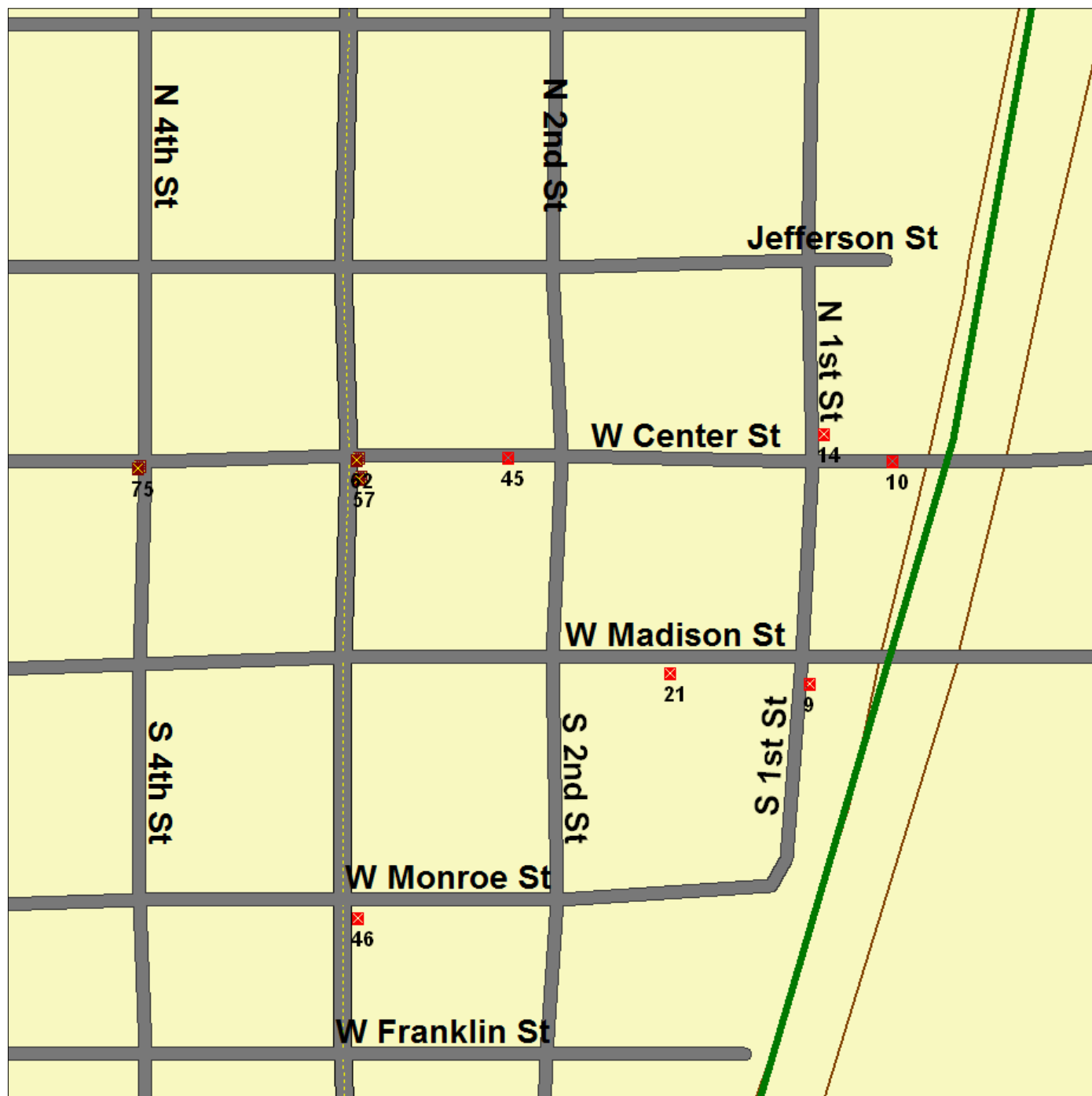


# Environmental FirstSearch








Map Width: 0.286 Mile(s)  
Selected FEDERAL STATE LOCAL Sites



## HSR TIER 2 , AUBURN IL 62615



Source: 2005 U.S. Census TIGER Files

- Linear Search Line ..... 
- Identified Site, Multiple Sites, Receptor .....   
- NPL, DELNPL, Brownfield, Solid Waste Landfill (SWL), Hazardous Waste ..... 
- Triballand..... 
- Railroads ..... 



# Environmental FirstSearch

Map Width: 0.310 Mile(s)  
 Selected FEDERAL STATE LOCAL Sites



## HSR TIER 2 , AUBURN IL 62615



Source: 2005 U.S. Census TIGER Files

- Linear Search Line .....
- Identified Site, Multiple Sites, Receptor .....
- NPL, DELNPL, Brownfield, Solid Waste Landfill (SWL), Hazardous Waste .....
- Triballand.....
- Railroads .....

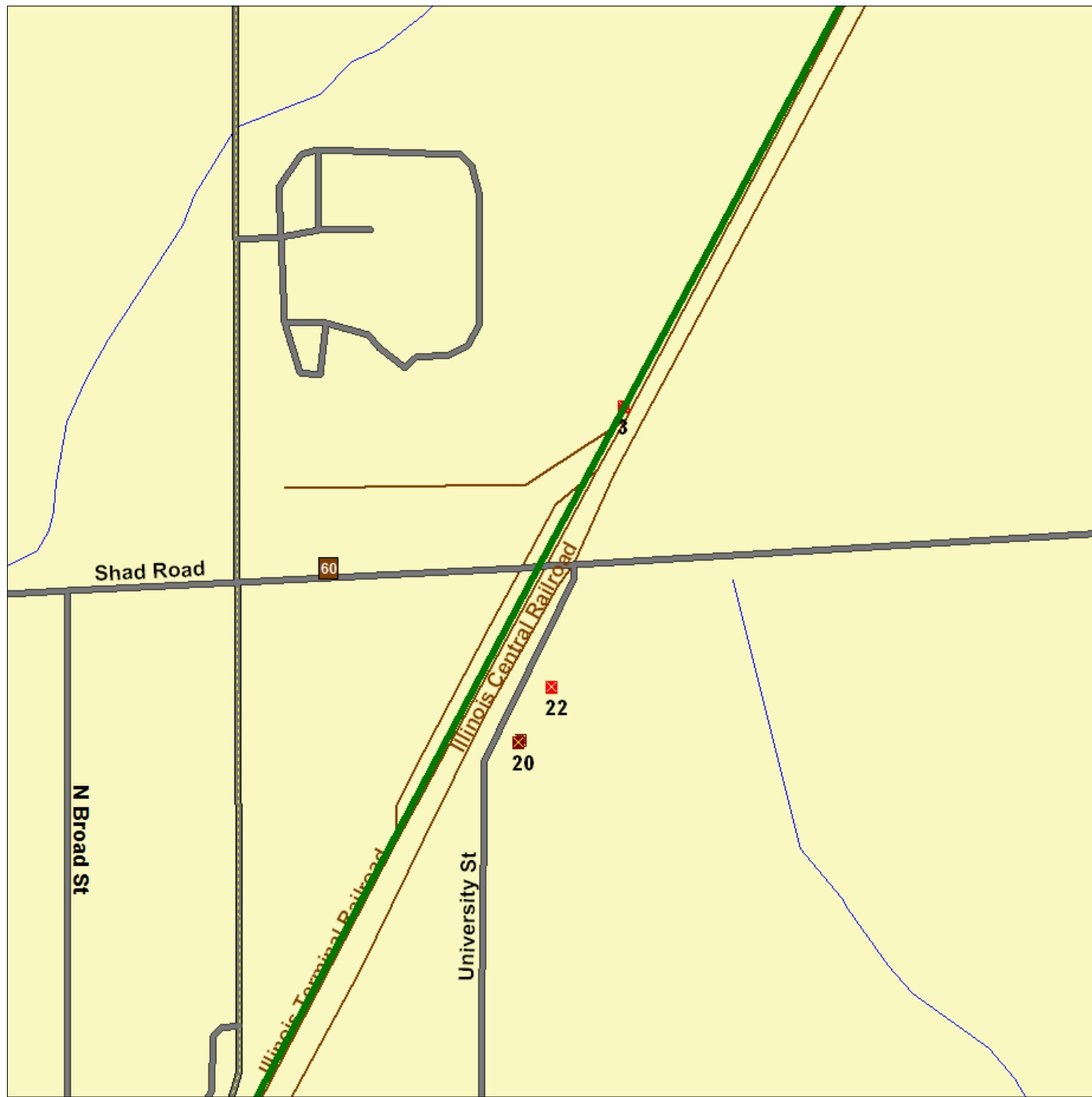


# Environmental FirstSearch

Map Width: 0.864 Mile(s)  
 Selected FEDERAL STATE LOCAL Sites



## HSR TIER 2 , AUBURN IL 62615



Source: 2005 U.S. Census TIGER Files

- Linear Search Line .....
- Identified Site, Multiple Sites, Receptor .....
- NPL, DELNPL, Brownfield, Solid Waste Landfill (SWL), Hazardous Waste .....
- Triballand.....
- Railroads .....





# Environmental FirstSearch

Map Width: 0.806 Mile(s)  
 Selected FEDERAL STATE LOCAL Sites

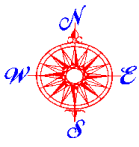


## HSR TIER 2 , AUBURN IL 62615



Source: 2005 U.S. Census TIGER Files

Linear Search Line .....	
Identified Site, Multiple Sites, Receptor .....	
NPL, DELNPL, Brownfield, Solid Waste Landfill (SWL), Hazardous Waste .....	
Triballand.....	
Railroads .....	



# Environmental FirstSearch

Map Width: 0.466 Mile(s)  
Selected FEDERAL STATE LOCAL Sites



## HSR TIER 2 , AUBURN IL 62615



Source: 2005 U.S. Census TIGER Files

- Linear Search Line .....
- Identified Site, Multiple Sites, Receptor .....
- NPL, DELNPL, Brownfield, Solid Waste Landfill (SWL), Hazardous Waste .....
- Triballand.....
- Railroads .....



# Environmental FirstSearch

Map Width: 0.538 Mile(s)  
Selected FEDERAL STATE LOCAL Sites




## HSR TIER 2 , AUBURN IL 62615



Source: 2005 U.S. Census TIGER Files

Linear Search Line .....	
Identified Site, Multiple Sites, Receptor .....	
NPL, DELNPL, Brownfield, Solid Waste Landfill (SWL), Hazardous Waste .....	
Triballand.....	
Railroads .....	



# Environmental FirstSearch

Map Width: 0.884 Mile(s)  
Selected FEDERAL STATE LOCAL Sites



## HSR TIER 2 , AUBURN IL 62615



Source: 2005 U.S. Census TIGER Files

Linear Search Line .....	
Identified Site, Multiple Sites, Receptor .....	
NPL, DELNPL, Brownfield, Solid Waste Landfill (SWL), Hazardous Waste .....	
Triballand.....	
Railroads .....	



# Environmental FirstSearch

Map Width: 0.470 Mile(s)  
Selected FEDERAL STATE LOCAL Sites



## HSR TIER 2 , AUBURN IL 62615



Source: 2005 U.S. Census TIGER Files

Linear Search Line .....	
Identified Site, Multiple Sites, Receptor .....	
NPL, DELNPL, Brownfield, Solid Waste Landfill (SWL), Hazardous Waste .....	
Triballand.....	
Railroads .....	



# Environmental FirstSearch

Map Width: 0.356 Mile(s)  
 Selected FEDERAL STATE LOCAL Sites



## HSR TIER 2 , AUBURN IL 62615



Source: 2005 U.S. Census TIGER Files

- Linear Search Line .....
- Identified Site, Multiple Sites, Receptor .....
- NPL, DELNPL, Brownfield, Solid Waste Landfill (SWL), Hazardous Waste .....
- Triballand.....
- Railroads .....



# Environmental FirstSearch

Map Width: 0.544 Mile(s)  
Selected FEDERAL STATE LOCAL Sites



## HSR TIER 2 , AUBURN IL 62615



Source: 2005 U.S. Census TIGER Files

- Linear Search Line .....
- Identified Site, Multiple Sites, Receptor .....
- NPL, DELNPL, Brownfield, Solid Waste Landfill (SWL), Hazardous Waste .....
- Triballand .....
- Railroads .....



# Environmental FirstSearch

Map Width: 0.846 Mile(s)  
Selected FEDERAL STATE LOCAL Sites



## HSR TIER 2 , AUBURN IL 62615



Source: 2005 U.S. Census TIGER Files

- |  |  |
|--|--|
| Linear Search Line .....   |  |
| Identified Site, Multiple Sites, Receptor .....                            |  |
| NPL, DELNPL, Brownfield, Solid Waste Landfill (SWL), Hazardous Waste ..... |  |
| Triballand.....  |  |
| Railroads .....  |  |