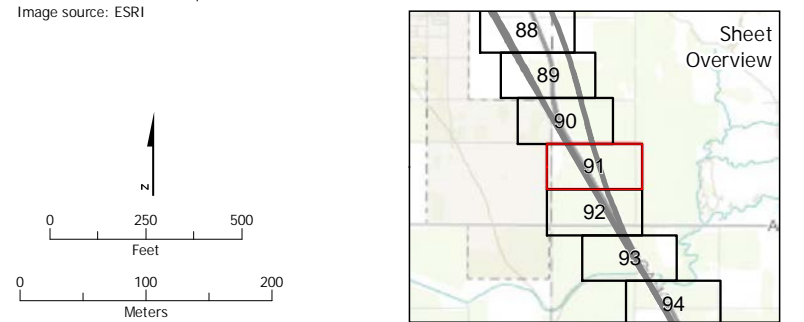




Data source: URS/HMM/Arup JV, 2014
 Image source: ESRI

March 19, 2014

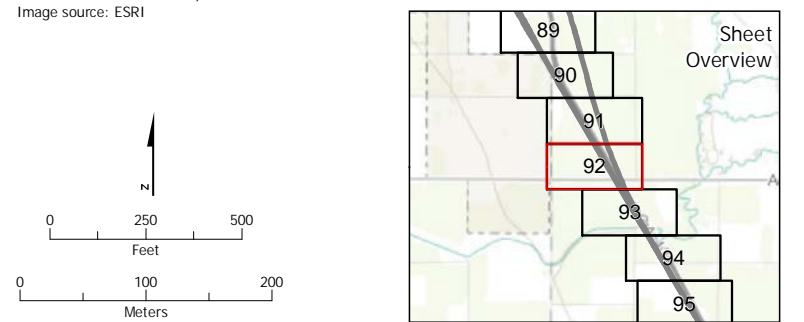


- | | | | |
|---|---|--|--|
| <ul style="list-style-type: none"> Alternative alignments Parcel (APN displayed) Heavy maintenance facility Station | <p>Project footprint by category type</p> <ul style="list-style-type: none"> Construction area <ul style="list-style-type: none"> Temporary Roadway <ul style="list-style-type: none"> Permanent (underpass/overpass, access road) Temporary (remove base and surfacing, construction easement) | <p>Utilities</p> <ul style="list-style-type: none"> Temporary (Relocation of natural gas, petroleum, transmission, or water line) <p>Systems</p> <ul style="list-style-type: none"> Permanent (interlocking site, radio site, traction power facility) Temporary (construction easement) | <p>Hydrology</p> <ul style="list-style-type: none"> Permanent (canal relocation, drainage basin) Temporary (construction easement) <p>Track</p> <ul style="list-style-type: none"> Permanent (access road, freight rail relocation, HST tracks, maintenance of infrastructure) Temporary (construction easement) |
|---|---|--|--|



Data source: URS/HMM/Arup JV, 2014
 Image source: ESRI

March 19, 2014

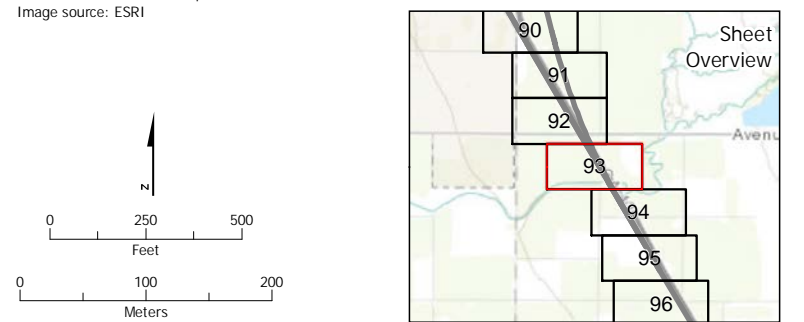


- | | | | |
|---|---|--|--|
| <ul style="list-style-type: none"> Alternative alignments Parcel (APN displayed) Heavy maintenance facility Station | <p>Project footprint by category type</p> <p>Construction area</p> <ul style="list-style-type: none"> Temporary <p>Roadway</p> <ul style="list-style-type: none"> Permanent (underpass/overpass, access road) Temporary (remove base and surfacing, construction easement) | <p>Utilities</p> <ul style="list-style-type: none"> Temporary (Relocation of natural gas, petroleum, transmission, or water line) <p>Systems</p> <ul style="list-style-type: none"> Permanent (interlocking site, radio site, traction power facility) Temporary (construction easement) | <p>Hydrology</p> <ul style="list-style-type: none"> Permanent (canal relocation, drainage basin) Temporary (construction easement) <p>Track</p> <ul style="list-style-type: none"> Permanent (access road, freight rail relocation, HST tracks, maintenance of infrastructure) Temporary (construction easement) |
|---|---|--|--|



Data source: URS/HMM/Arup JV, 2014
 Image source: ESRI

March 19, 2014

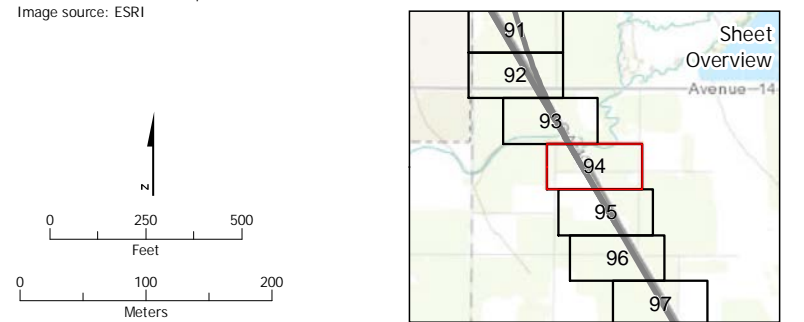


- | | | | |
|---|---|--|--|
| <ul style="list-style-type: none"> Alternative alignments Parcel (APN displayed) Heavy maintenance facility Station | <p>Project footprint by category type</p> <p>Construction area</p> <ul style="list-style-type: none"> Temporary <p>Roadway</p> <ul style="list-style-type: none"> Permanent (underpass/overpass, access road) Temporary (remove base and surfacing, construction easement) | <p>Utilities</p> <ul style="list-style-type: none"> Temporary (Relocation of natural gas, petroleum, transmission, or water line) <p>Systems</p> <ul style="list-style-type: none"> Permanent (interlocking site, radio site, traction power facility) Temporary (construction easement) | <p>Hydrology</p> <ul style="list-style-type: none"> Permanent (canal relocation, drainage basin) Temporary (construction easement) <p>Track</p> <ul style="list-style-type: none"> Permanent (access road, freight rail relocation, HST tracks, maintenance of infrastructure) Temporary (construction easement) |
|---|---|--|--|



Data source: URS/HMM/Arup JV, 2014
 Image source: ESRI

March 19, 2014

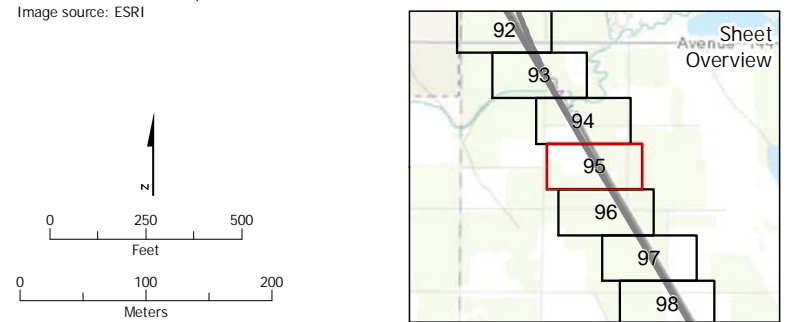


- | | | | |
|---|---|--|--|
| <ul style="list-style-type: none"> Alternative alignments Parcel (APN displayed) Heavy maintenance facility Station | <p>Project footprint by category type</p> <p>Construction area</p> <ul style="list-style-type: none"> Temporary <p>Roadway</p> <ul style="list-style-type: none"> Permanent (underpass/overpass, access road) Temporary (remove base and surfacing, construction easement) | <p>Utilities</p> <ul style="list-style-type: none"> Temporary (Relocation of natural gas, petroleum, transmission, or water line) <p>Systems</p> <ul style="list-style-type: none"> Permanent (interlocking site, radio site, traction power facility) Temporary (construction easement) | <p>Hydrology</p> <ul style="list-style-type: none"> Permanent (canal relocation, drainage basin) Temporary (construction easement) <p>Track</p> <ul style="list-style-type: none"> Permanent (access road, freight rail relocation, HST tracks, maintenance of infrastructure) Temporary (construction easement) |
|---|---|--|--|

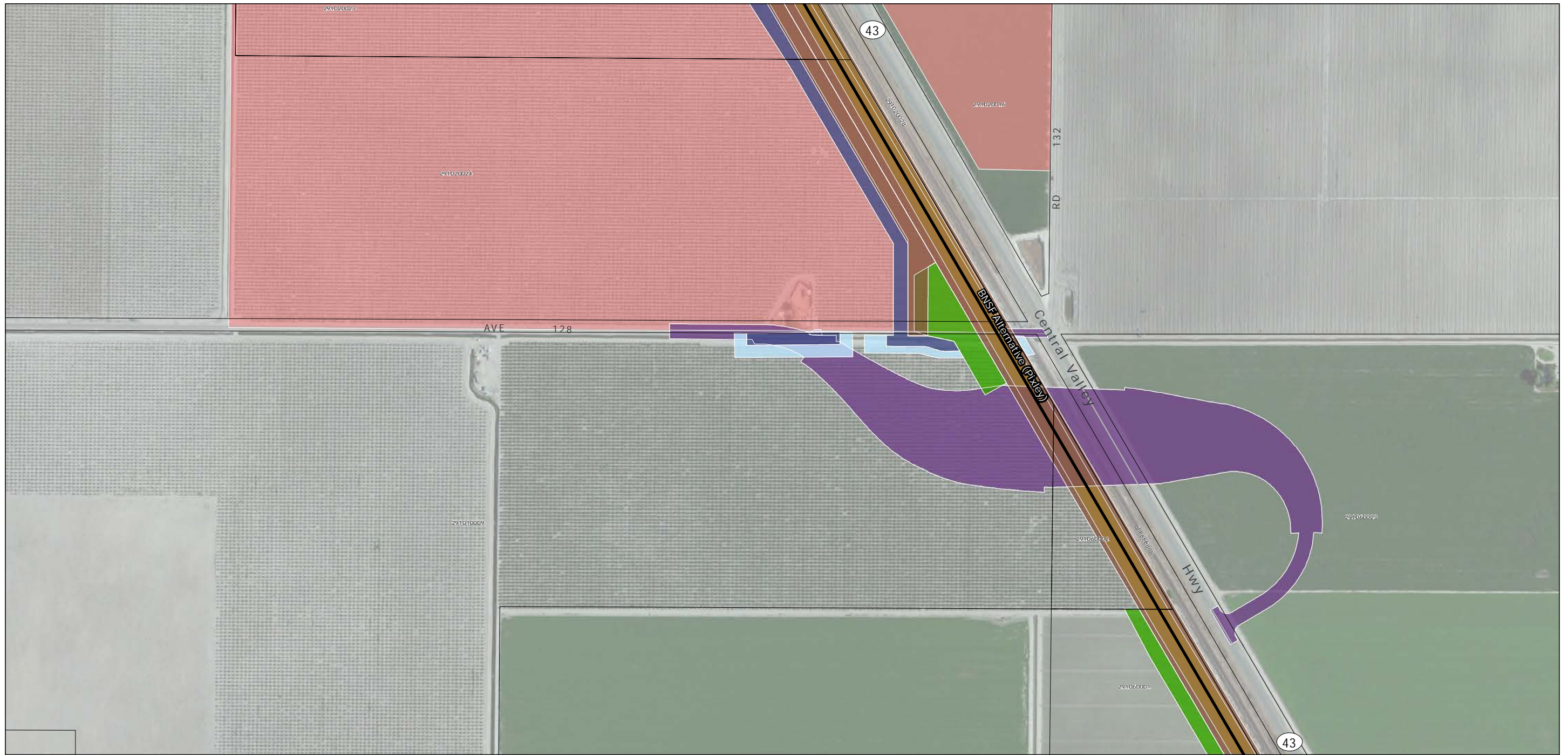


Data source: URS/HMM/Arup JV, 2014
 Image source: ESRI

March 19, 2014

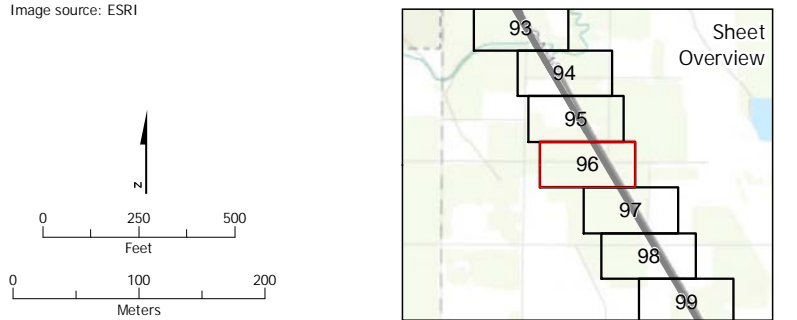


- | | | | |
|---|---|--|--|
| <ul style="list-style-type: none"> Alternative alignments Parcel (APN displayed) Heavy maintenance facility Station | <p>Project footprint by category type</p> <p>Construction area</p> <ul style="list-style-type: none"> Temporary <p>Roadway</p> <ul style="list-style-type: none"> Permanent (underpass/overpass, access road) Temporary (remove base and surfacing, construction easement) | <p>Utilities</p> <ul style="list-style-type: none"> Temporary (Relocation of natural gas, petroleum, transmission, or water line) <p>Systems</p> <ul style="list-style-type: none"> Permanent (interlocking site, radio site, traction power facility) Temporary (construction easement) | <p>Hydrology</p> <ul style="list-style-type: none"> Permanent (canal relocation, drainage basin) Temporary (construction easement) <p>Track</p> <ul style="list-style-type: none"> Permanent (access road, freight rail relocation, HST tracks, maintenance of infrastructure) Temporary (construction easement) |
|---|---|--|--|



Data source: URS/HMM/Arup JV, 2014
 Image source: ESRI

March 19, 2014



- Alternative alignments
- Parcel (APN displayed)
- Heavy maintenance facility
- Station

- Project footprint by category type**
- Construction area**
 - Temporary
 - Roadway**
 - Permanent (underpass/overpass, access road)
 - Temporary (remove base and surfacing, construction easement)

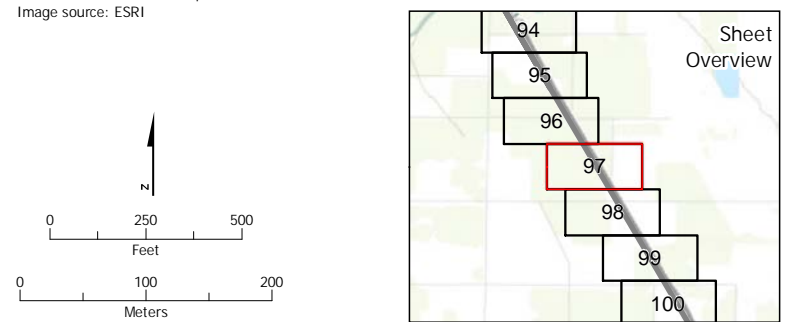
- Utilities**
 - Temporary (Relocation of natural gas, petroleum, transmission, or water line)
- Systems**
 - Permanent (interlocking site, radio site, traction power facility)
 - Temporary (construction easement)

- Hydrology**
 - Permanent (canal relocation, drainage basin)
 - Temporary (construction easement)
- Track**
 - Permanent (access road, freight rail relocation, HST tracks, maintenance of infrastructure)
 - Temporary (construction easement)

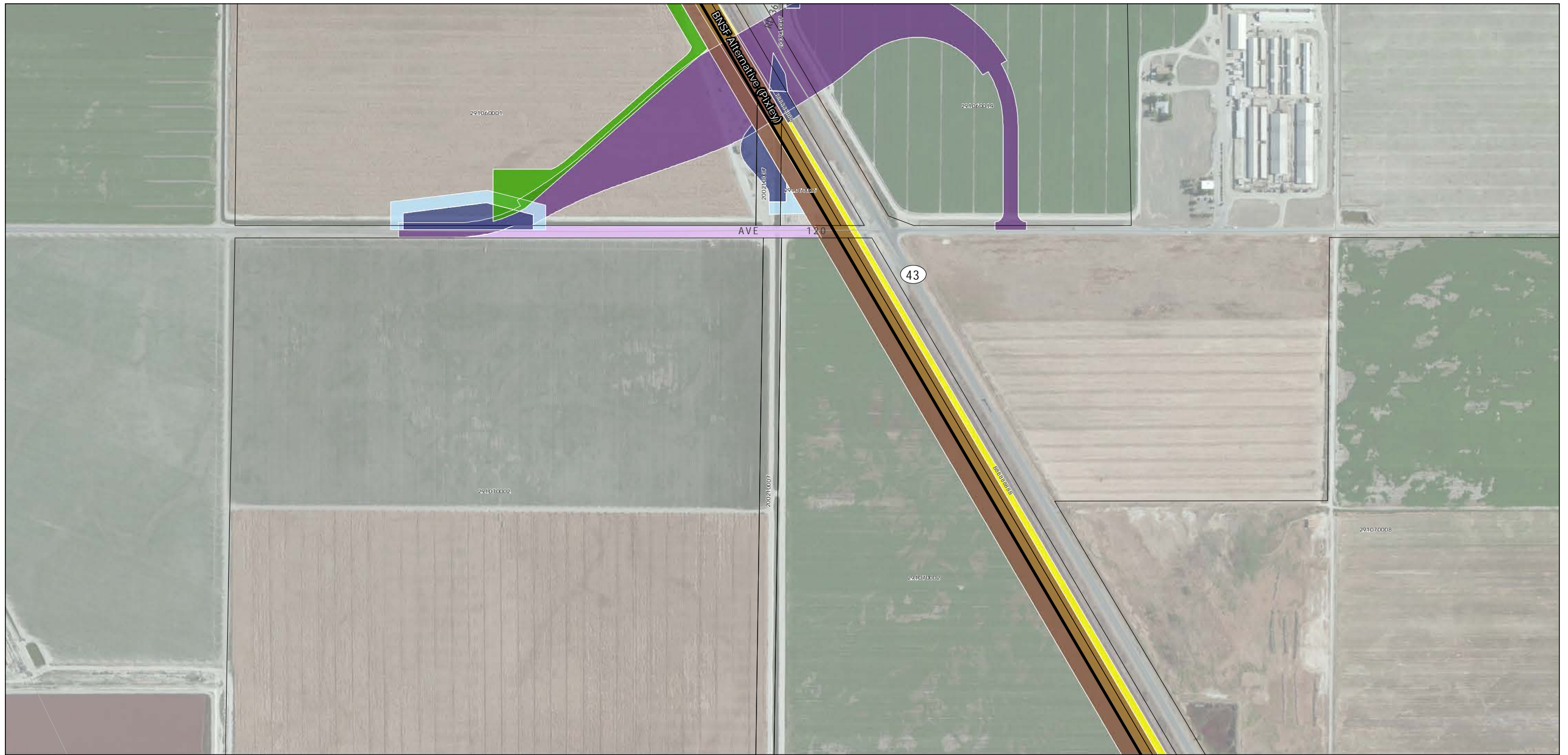


Data source: URS/HMM/Arup JV, 2014
 Image source: ESRI

March 19, 2014

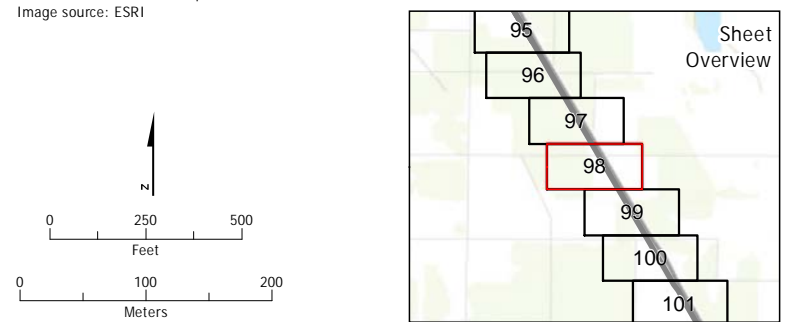


- Alternative alignments
 - Parcel (APN displayed)
 - Heavy maintenance facility
 - Station
- Project footprint by category type**
- Construction area**
 - Temporary
 - Roadway**
 - Permanent (underpass/overpass, access road)
 - Temporary (remove base and surfacing, construction easement)
- Utilities**
- Temporary (Relocation of natural gas, petroleum, transmission, or water line)
- Systems**
- Permanent (interlocking site, radio site, traction power facility)
 - Temporary (construction easement)
- Hydrology**
- Permanent (canal relocation, drainage basin)
 - Temporary (construction easement)
- Track**
- Permanent (access road, freight rail relocation, HST tracks, maintenance of infrastructure)
 - Temporary (construction easement)



Data source: URS/HMM/Arup JV, 2014
 Image source: ESRI

March 19, 2014

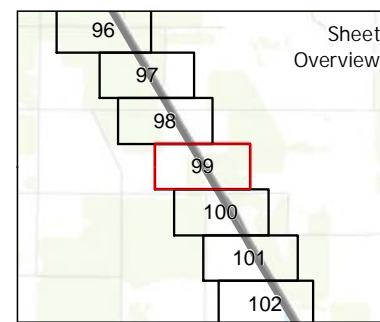
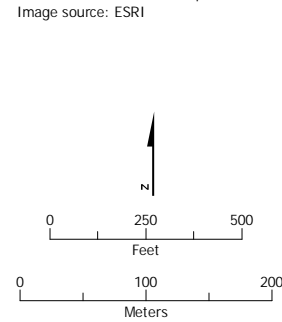


- | | | | |
|---|---|--|--|
| <ul style="list-style-type: none"> Alternative alignments Parcel (APN displayed) Heavy maintenance facility Station | <p>Project footprint by category type</p> <p>Construction area</p> <ul style="list-style-type: none"> Temporary <p>Roadway</p> <ul style="list-style-type: none"> Permanent (underpass/overpass, access road) Temporary (remove base and surfacing, construction easement) | <p>Utilities</p> <ul style="list-style-type: none"> Temporary (Relocation of natural gas, petroleum, transmission, or water line) <p>Systems</p> <ul style="list-style-type: none"> Permanent (interlocking site, radio site, traction power facility) Temporary (construction easement) | <p>Hydrology</p> <ul style="list-style-type: none"> Permanent (canal relocation, drainage basin) Temporary (construction easement) <p>Track</p> <ul style="list-style-type: none"> Permanent (access road, freight rail relocation, HST tracks, maintenance of infrastructure) Temporary (construction easement) |
|---|---|--|--|



Data source: URS/HMM/Arup JV, 2014
 Image source: ESRI

March 19, 2014

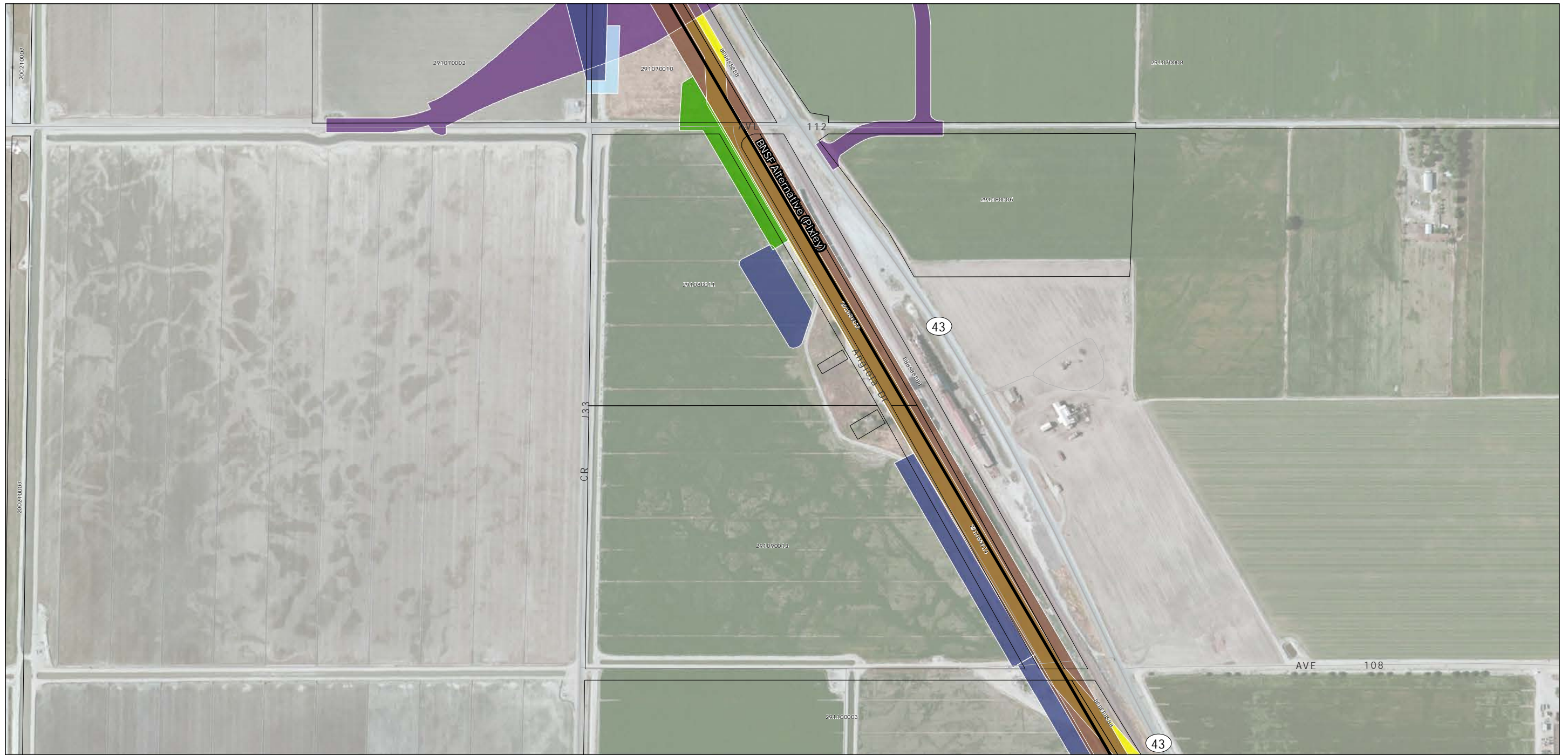


- Alternative alignments
- Parcel (APN displayed)
- Heavy maintenance facility
- Station

- Project footprint by category type**
- Construction area**
 - Temporary
 - Roadway**
 - Permanent (underpass/overpass, access road)
 - Temporary (remove base and surfacing, construction easement)

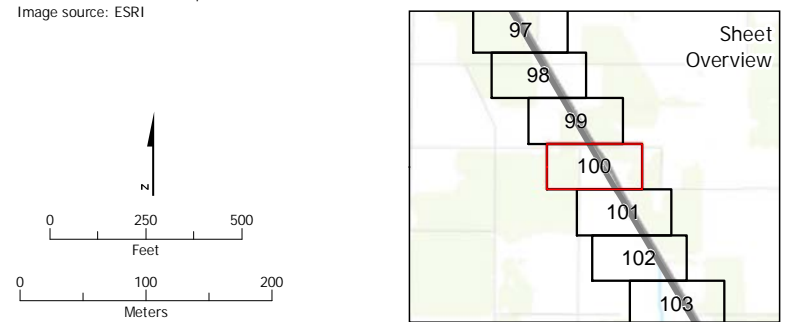
- Utilities**
- Temporary (Relocation of natural gas, petroleum, transmission, or water line)
- Systems**
- Permanent (interlocking site, radio site, traction power facility)
 - Temporary (construction easement)

- Hydrology**
- Permanent (canal relocation, drainage basin)
 - Temporary (construction easement)
- Track**
- Permanent (access road, freight rail relocation, HST tracks, maintenance of infrastructure)
 - Temporary (construction easement)



Data source: URS/HMM/Arup JV, 2014
 Image source: ESRI

March 19, 2014

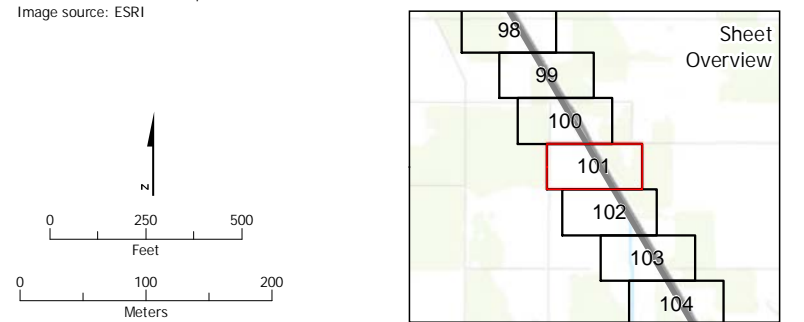


- | | | | |
|---|---|--|--|
| <ul style="list-style-type: none"> Alternative alignments Parcel (APN displayed) Heavy maintenance facility Station | <p>Project footprint by category type</p> <p>Construction area</p> <ul style="list-style-type: none"> Temporary <p>Roadway</p> <ul style="list-style-type: none"> Permanent (underpass/overpass, access road) Temporary (remove base and surfacing, construction easement) | <p>Utilities</p> <ul style="list-style-type: none"> Temporary (Relocation of natural gas, petroleum, transmission, or water line) <p>Systems</p> <ul style="list-style-type: none"> Permanent (interlocking site, radio site, traction power facility) Temporary (construction easement) | <p>Hydrology</p> <ul style="list-style-type: none"> Permanent (canal relocation, drainage basin) Temporary (construction easement) <p>Track</p> <ul style="list-style-type: none"> Permanent (access road, freight rail relocation, HST tracks, maintenance of infrastructure) Temporary (construction easement) |
|---|---|--|--|

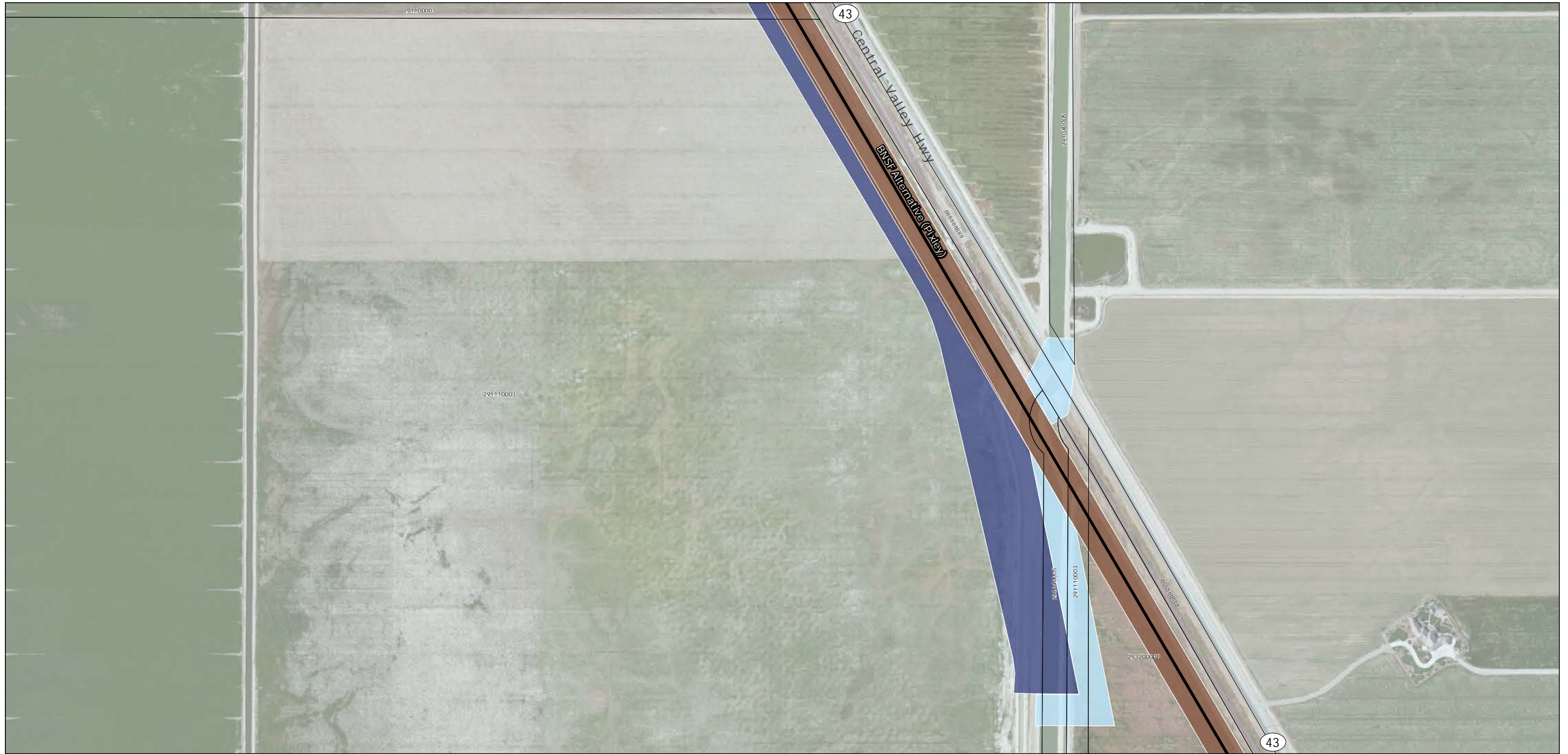


Data source: URS/HMM/Arup JV, 2014
 Image source: ESRI

March 19, 2014

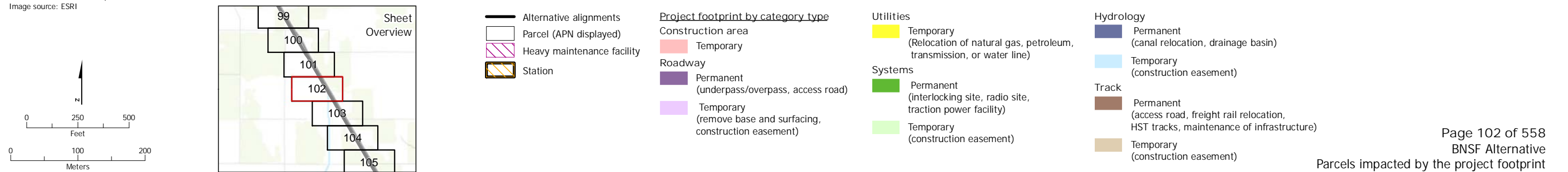


- | | | | |
|---|---|--|--|
| <ul style="list-style-type: none"> Alternative alignments Parcel (APN displayed) Heavy maintenance facility Station | <p>Project footprint by category type</p> <p>Construction area</p> <ul style="list-style-type: none"> Temporary <p>Roadway</p> <ul style="list-style-type: none"> Permanent (underpass/overpass, access road) Temporary (remove base and surfacing, construction easement) | <p>Utilities</p> <ul style="list-style-type: none"> Temporary (Relocation of natural gas, petroleum, transmission, or water line) <p>Systems</p> <ul style="list-style-type: none"> Permanent (interlocking site, radio site, traction power facility) Temporary (construction easement) | <p>Hydrology</p> <ul style="list-style-type: none"> Permanent (canal relocation, drainage basin) Temporary (construction easement) <p>Track</p> <ul style="list-style-type: none"> Permanent (access road, freight rail relocation, HST tracks, maintenance of infrastructure) Temporary (construction easement) |
|---|---|--|--|



Data source: URS/HMM/Arup JV, 2014
 Image source: ESRI

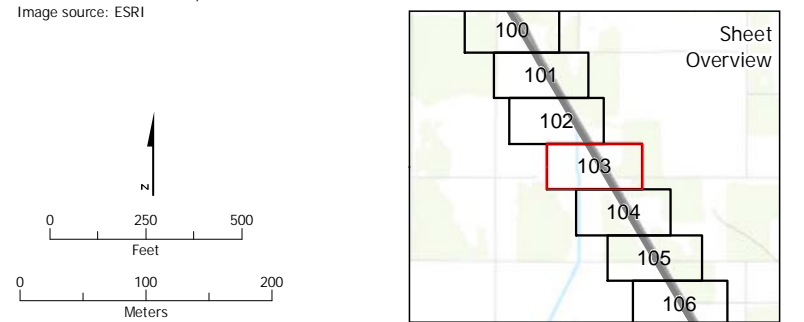
March 19, 2014



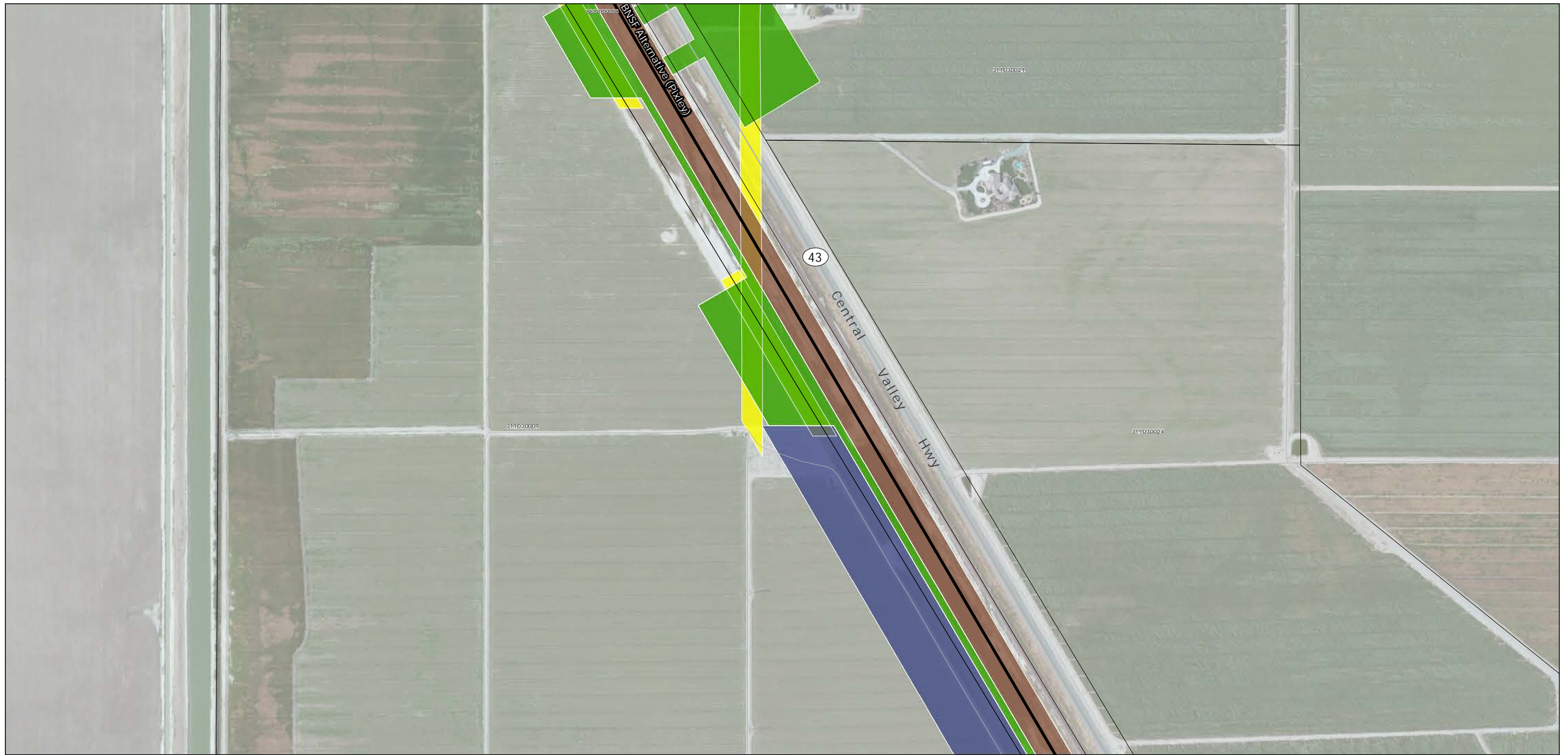


Data source: URS/HMM/Arup JV, 2014
 Image source: ESRI

March 19, 2014



- | | | | |
|---|---|--|--|
| <ul style="list-style-type: none"> Alternative alignments Parcel (APN displayed) Heavy maintenance facility Station | <p>Project footprint by category type</p> <p>Construction area</p> <ul style="list-style-type: none"> Temporary <p>Roadway</p> <ul style="list-style-type: none"> Permanent (underpass/overpass, access road) Temporary (remove base and surfacing, construction easement) | <p>Utilities</p> <ul style="list-style-type: none"> Temporary (Relocation of natural gas, petroleum, transmission, or water line) <p>Systems</p> <ul style="list-style-type: none"> Permanent (interlocking site, radio site, traction power facility) Temporary (construction easement) | <p>Hydrology</p> <ul style="list-style-type: none"> Permanent (canal relocation, drainage basin) Temporary (construction easement) <p>Track</p> <ul style="list-style-type: none"> Permanent (access road, freight rail relocation, HST tracks, maintenance of infrastructure) Temporary (construction easement) |
|---|---|--|--|



Data source: URS/HMM/Arup JV, 2014
 Image source: ESRI

March 19, 2014

Legend

- Alternative alignments
- Parcel (APN displayed)
- Heavy maintenance facility
- Station

Project footprint by category type

Construction area

- Temporary

Roadway

- Permanent (underpass/overpass, access road)
- Temporary (remove base and surfacing, construction easement)

Utilities

- Temporary (Relocation of natural gas, petroleum, transmission, or water line)

Systems

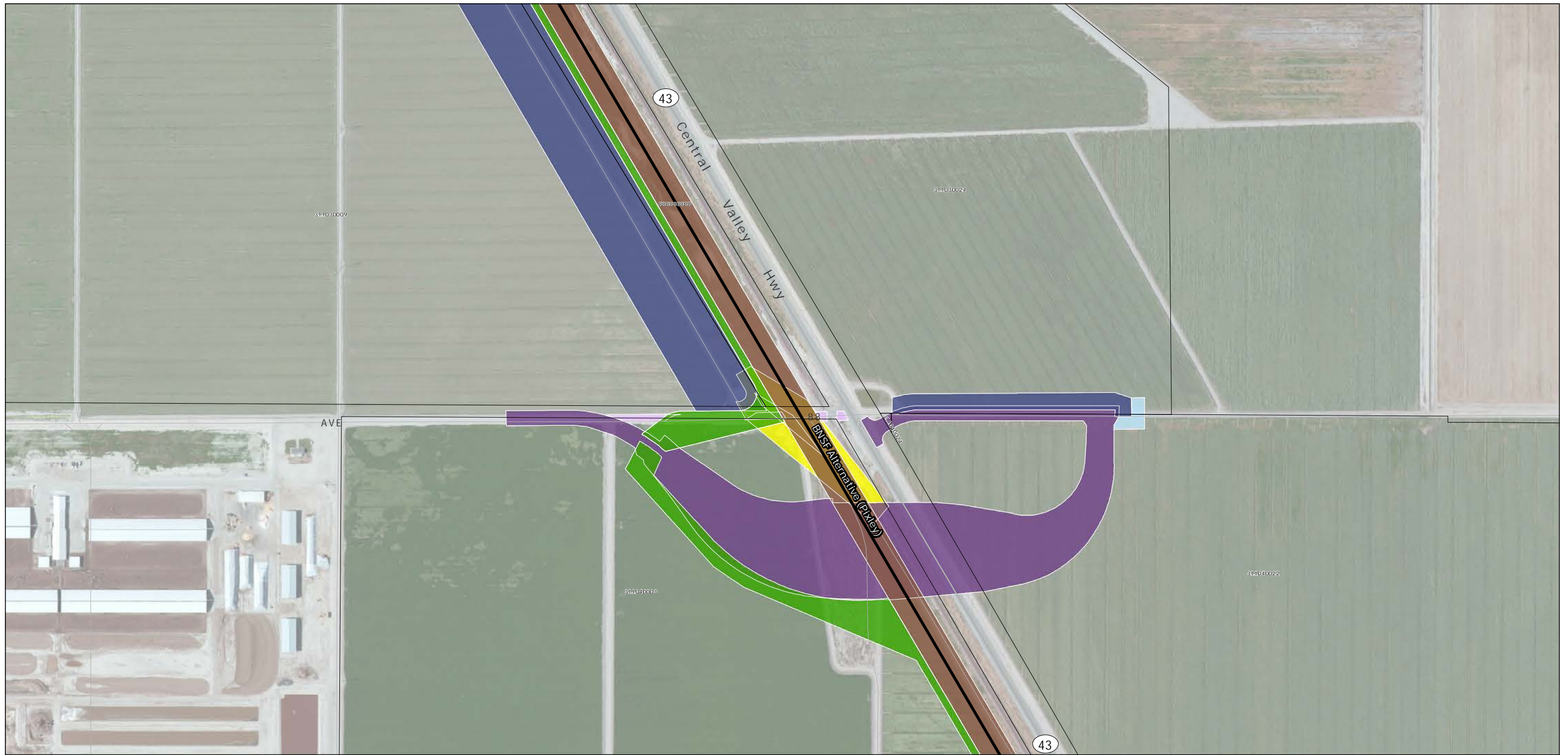
- Permanent (interlocking site, radio site, traction power facility)
- Temporary (construction easement)

Hydrology

- Permanent (canal relocation, drainage basin)
- Temporary (construction easement)

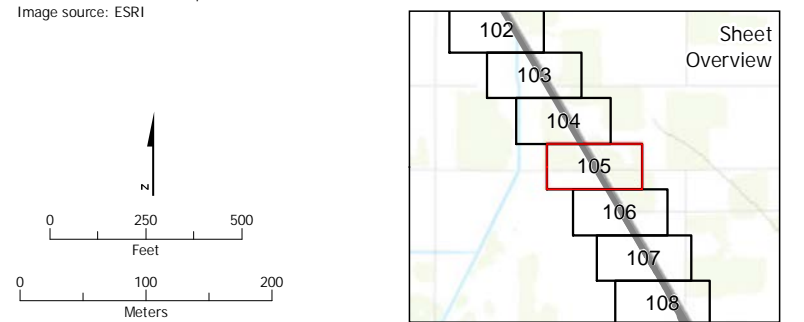
Track

- Permanent (access road, freight rail relocation, HST tracks, maintenance of infrastructure)
- Temporary (construction easement)



Data source: URS/HMM/Arup JV, 2014
 Image source: ESRI

March 19, 2014



- | | | | |
|---|--|--|--|
| <ul style="list-style-type: none"> Alternative alignments Parcel (APN displayed) Heavy maintenance facility Station | <p>Project footprint by category type</p> <ul style="list-style-type: none"> Construction area Temporary Roadway Permanent (underpass/overpass, access road) Temporary (remove base and surfacing, construction easement) | <p>Utilities</p> <ul style="list-style-type: none"> Temporary (Relocation of natural gas, petroleum, transmission, or water line) <p>Systems</p> <ul style="list-style-type: none"> Permanent (interlocking site, radio site, traction power facility) Temporary (construction easement) | <p>Hydrology</p> <ul style="list-style-type: none"> Permanent (canal relocation, drainage basin) Temporary (construction easement) <p>Track</p> <ul style="list-style-type: none"> Permanent (access road, freight rail relocation, HST tracks, maintenance of infrastructure) Temporary (construction easement) |
|---|--|--|--|



Data source: URS/HMM/Arup JV, 2014
 Image source: ESRI

March 19, 2014

Legend

- Alternative alignments
- Parcel (APN displayed)
- Heavy maintenance facility
- Station

Project footprint by category type

- Construction area
 - Temporary
- Roadway
 - Permanent (underpass/overpass, access road)
 - Temporary (remove base and surfacing, construction easement)

Utilities

- Temporary (Relocation of natural gas, petroleum, transmission, or water line)

Systems

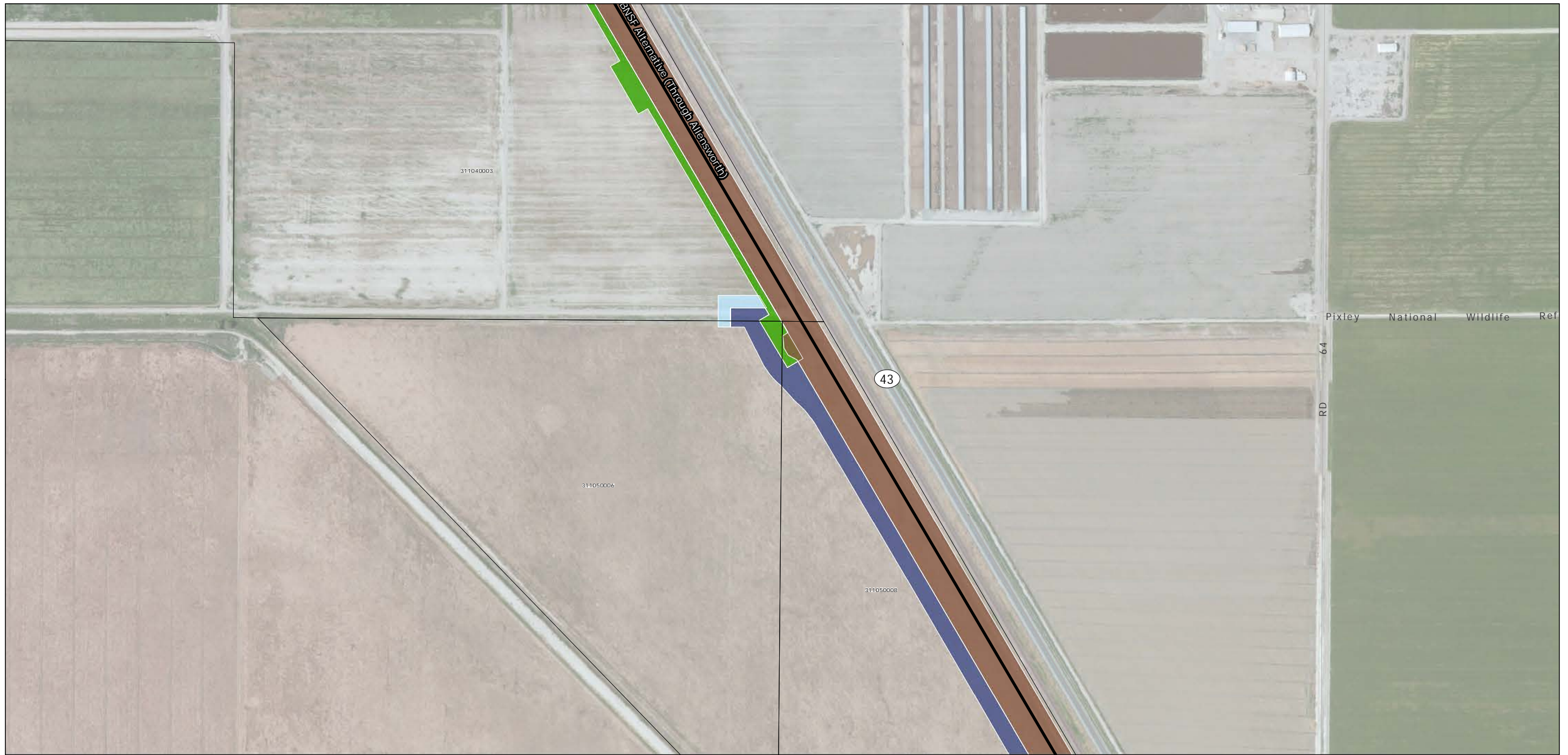
- Permanent (interlocking site, radio site, traction power facility)
- Temporary (construction easement)

Hydrology

- Permanent (canal relocation, drainage basin)
- Temporary (construction easement)

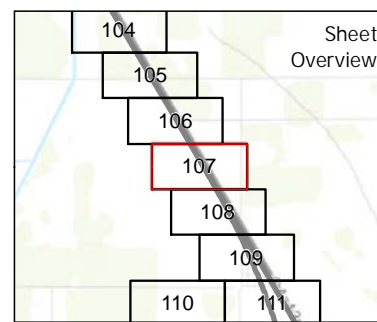
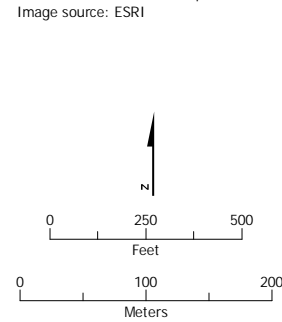
Track

- Permanent (access road, freight rail relocation, HST tracks, maintenance of infrastructure)
- Temporary (construction easement)



Data source: URS/HMM/Arup JV, 2014
 Image source: ESRI

March 19, 2014




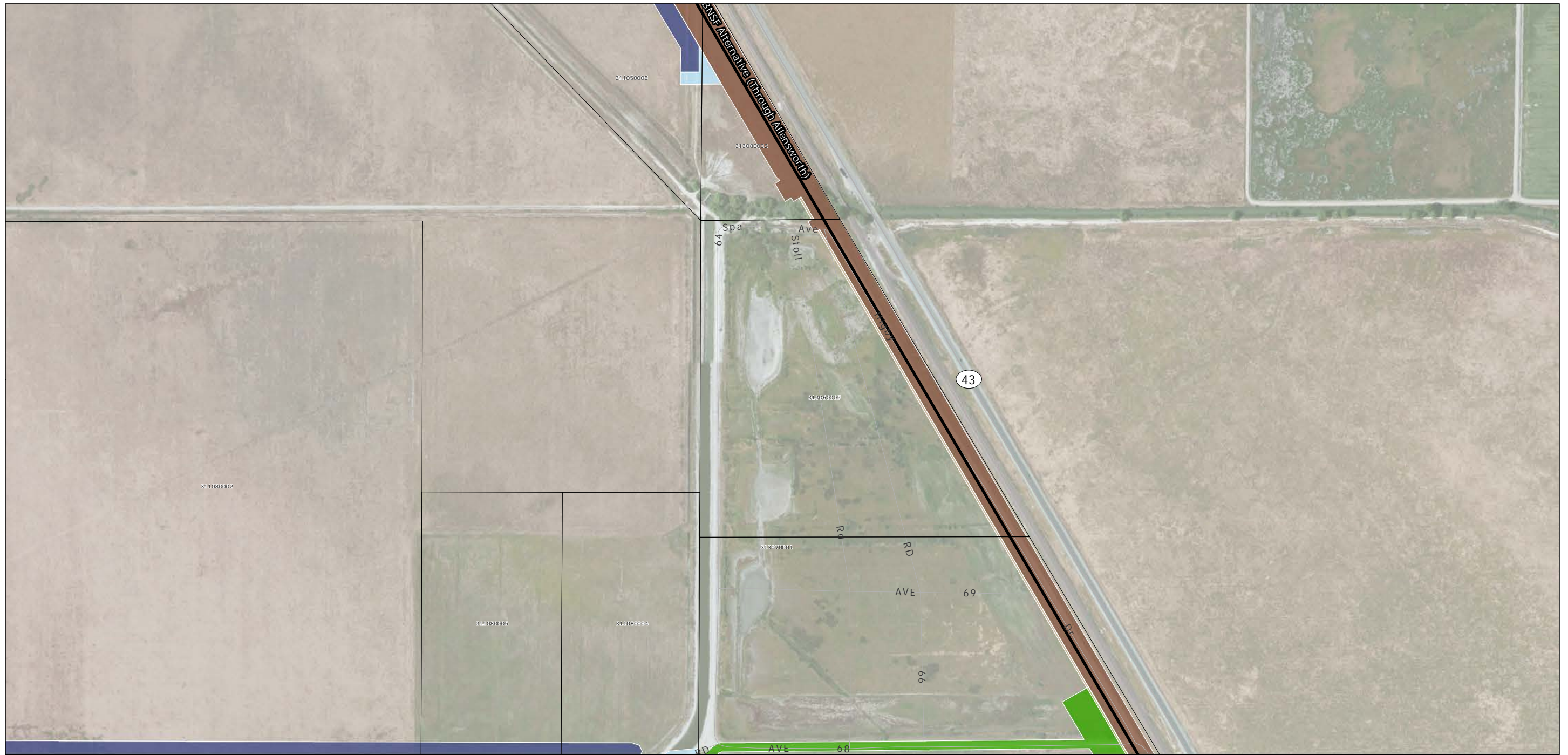
- | | | | |
|---|---|--|--|
| <ul style="list-style-type: none"> Alternative alignments Parcel (APN displayed) Heavy maintenance facility Station | <p>Project footprint by category type</p> <p>Construction area</p> <ul style="list-style-type: none"> Temporary <p>Roadway</p> <ul style="list-style-type: none"> Permanent (underpass/overpass, access road) Temporary (remove base and surfacing, construction easement) | <p>Utilities</p> <ul style="list-style-type: none"> Temporary (Relocation of natural gas, petroleum, transmission, or water line) <p>Systems</p> <ul style="list-style-type: none"> Permanent (interlocking site, radio site, traction power facility) Temporary (construction easement) | <p>Hydrology</p> <ul style="list-style-type: none"> Permanent (canal relocation, drainage basin) Temporary (construction easement) <p>Track</p> <ul style="list-style-type: none"> Permanent (access road, freight rail relocation, HST tracks, maintenance of infrastructure) Temporary (construction easement) |
|---|---|--|--|



Data source: URS/HMM/Arup JV, 2014
 Image source: ESRI

March 19, 2014





Data source: URS/HMM/Arup JV, 2014
 Image source: ESRI

March 19, 2014

Sheet Overview

Legend

- Alternative alignments
- Parcel (APN displayed)
- Heavy maintenance facility
- Station

Project footprint by category type

- Construction area
 - Temporary
- Roadway
 - Permanent (underpass/overpass, access road)
 - Temporary (remove base and surfacing, construction easement)

Utilities

- Temporary (Relocation of natural gas, petroleum, transmission, or water line)

Systems

- Permanent (interlocking site, radio site, traction power facility)
- Temporary (construction easement)

Hydrology

- Permanent (canal relocation, drainage basin)
- Temporary (construction easement)

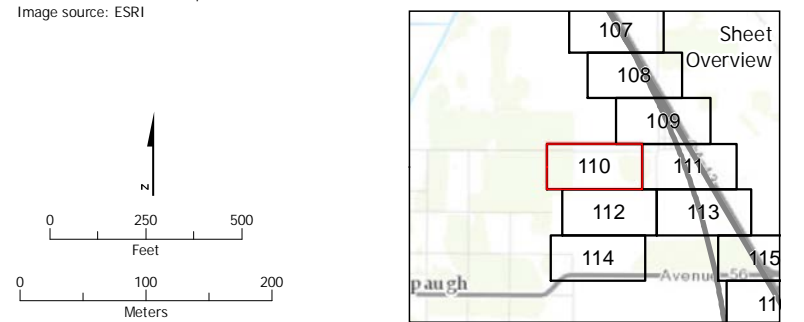
Track

- Permanent (access road, freight rail relocation, HST tracks, maintenance of infrastructure)
- Temporary (construction easement)



Data source: URS/HMM/Arup JV, 2014
 Image source: ESRI

March 19, 2014



- | | | | |
|---|--|--|--|
| <ul style="list-style-type: none"> Alternative alignments Parcel (APN displayed) Heavy maintenance facility Station | <p>Project footprint by category type</p> <ul style="list-style-type: none"> Construction area Temporary Roadway Permanent (underpass/overpass, access road) Temporary (remove base and surfacing, construction easement) | <p>Utilities</p> <ul style="list-style-type: none"> Temporary (Relocation of natural gas, petroleum, transmission, or water line) <p>Systems</p> <ul style="list-style-type: none"> Permanent (interlocking site, radio site, traction power facility) Temporary (construction easement) | <p>Hydrology</p> <ul style="list-style-type: none"> Permanent (canal relocation, drainage basin) Temporary (construction easement) <p>Track</p> <ul style="list-style-type: none"> Permanent (access road, freight rail relocation, HST tracks, maintenance of infrastructure) Temporary (construction easement) |
|---|--|--|--|



Data source: URS/HMM/Arup JV, 2014
 Image source: ESRI

March 19, 2014

Sheet Overview

Alternative alignments

- Alternative alignments
- Parcel (APN displayed)
- Heavy maintenance facility
- Station

Project footprint by category type

Construction area

- Temporary

Roadway

- Permanent (underpass/overpass, access road)
- Temporary (remove base and surfacing, construction easement)

Utilities

- Temporary (Relocation of natural gas, petroleum, transmission, or water line)

Systems

- Permanent (interlocking site, radio site, traction power facility)
- Temporary (construction easement)

Hydrology

- Permanent (canal relocation, drainage basin)
- Temporary (construction easement)

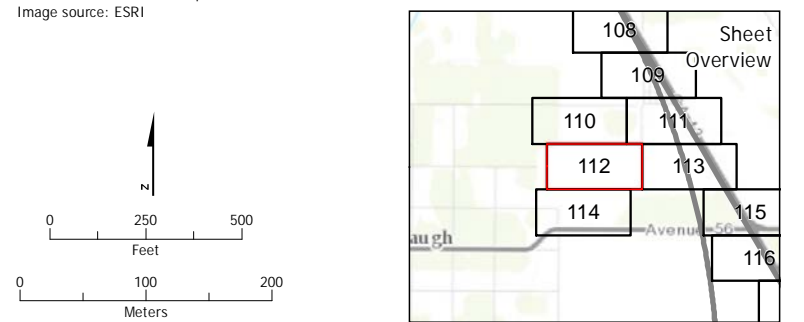
Track

- Permanent (access road, freight rail relocation, HST tracks, maintenance of infrastructure)
- Temporary (construction easement)




Data source: URS/HMM/Arup JV, 2014
 Image source: ESRI

March 19, 2014



- | | | | |
|---|---|--|--|
| <ul style="list-style-type: none"> Alternative alignments Parcel (APN displayed) Heavy maintenance facility Station | <p>Project footprint by category type</p> <ul style="list-style-type: none"> Construction area <ul style="list-style-type: none"> Temporary Roadway <ul style="list-style-type: none"> Permanent (underpass/overpass, access road) Temporary (remove base and surfacing, construction easement) | <p>Utilities</p> <ul style="list-style-type: none"> Temporary (Relocation of natural gas, petroleum, transmission, or water line) <p>Systems</p> <ul style="list-style-type: none"> Permanent (interlocking site, radio site, traction power facility) Temporary (construction easement) | <p>Hydrology</p> <ul style="list-style-type: none"> Permanent (canal relocation, drainage basin) Temporary (construction easement) <p>Track</p> <ul style="list-style-type: none"> Permanent (access road, freight rail relocation, HST tracks, maintenance of infrastructure) Temporary (construction easement) |
|---|---|--|--|

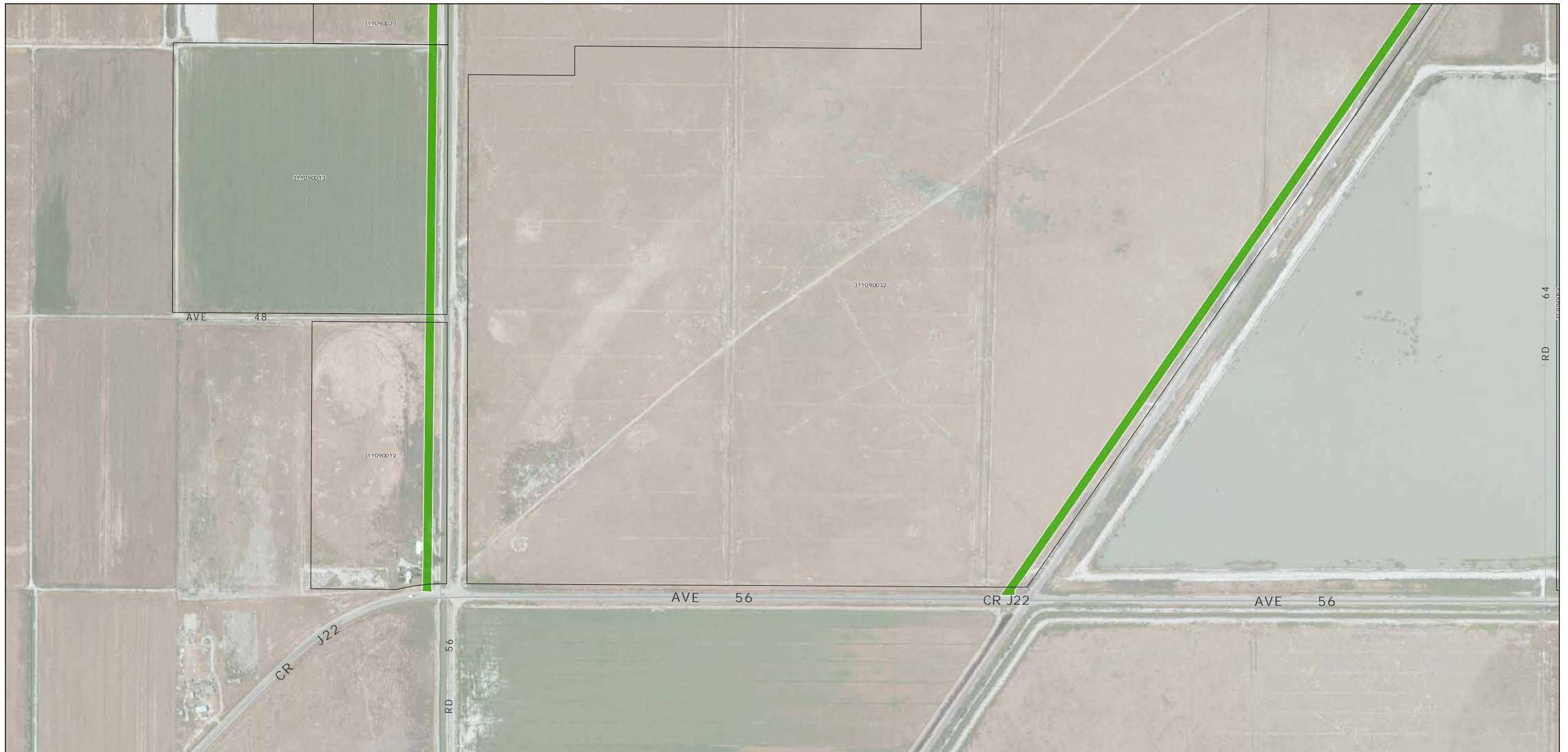


Data source: URS/HMM/Arup JV, 2014
 Image source: ESRI

March 19, 2014



- Alternative alignments
 - Parcel (APN displayed)
 - Heavy maintenance facility
 - Station
- Project footprint by category type**
- Construction area**
 - Temporary
 - Roadway**
 - Permanent (underpass/overpass, access road)
 - Temporary (remove base and surfacing, construction easement)
- Utilities**
- Temporary (Relocation of natural gas, petroleum, transmission, or water line)
- Systems**
- Permanent (interlocking site, radio site, traction power facility)
 - Temporary (construction easement)
- Hydrology**
- Permanent (canal relocation, drainage basin)
 - Temporary (construction easement)
- Track**
- Permanent (access road, freight rail relocation, HST tracks, maintenance of infrastructure)
 - Temporary (construction easement)



Data source: URS/HMM/Arup JV, 2014
 Image source: ESRI

March 19, 2014

Alternative alignments

- Alternative alignments
- Parcel (APN displayed)
- Heavy maintenance facility
- Station

Project footprint by category type

Construction area

- Temporary

Roadway

- Permanent (underpass/overpass, access road)
- Temporary (remove base and surfacing, construction easement)

Utilities

- Temporary (Relocation of natural gas, petroleum, transmission, or water line)

Systems

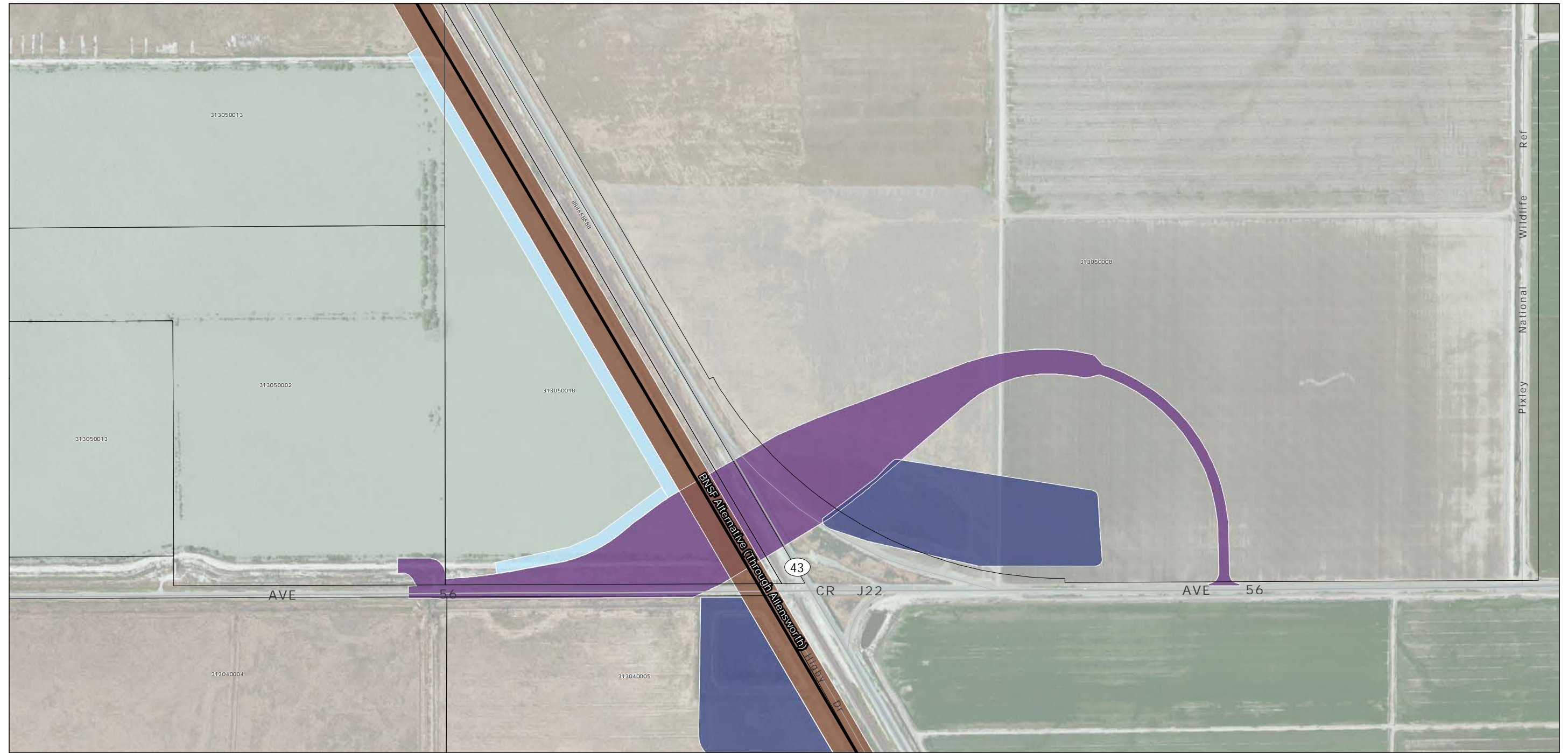
- Permanent (interlocking site, radio site, traction power facility)
- Temporary (construction easement)

Hydrology

- Permanent (canal relocation, drainage basin)
- Temporary (construction easement)

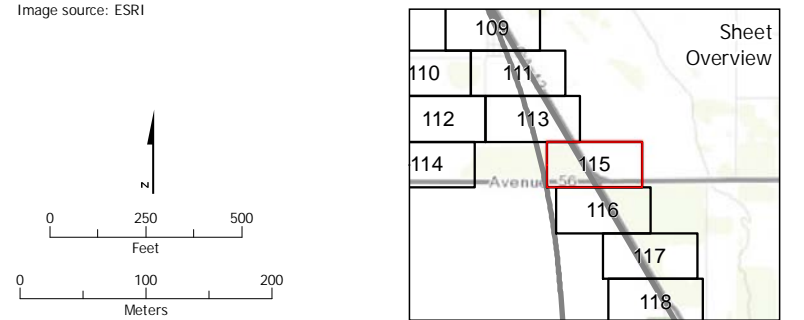
Track

- Permanent (access road, freight rail relocation, HST tracks, maintenance of infrastructure)
- Temporary (construction easement)

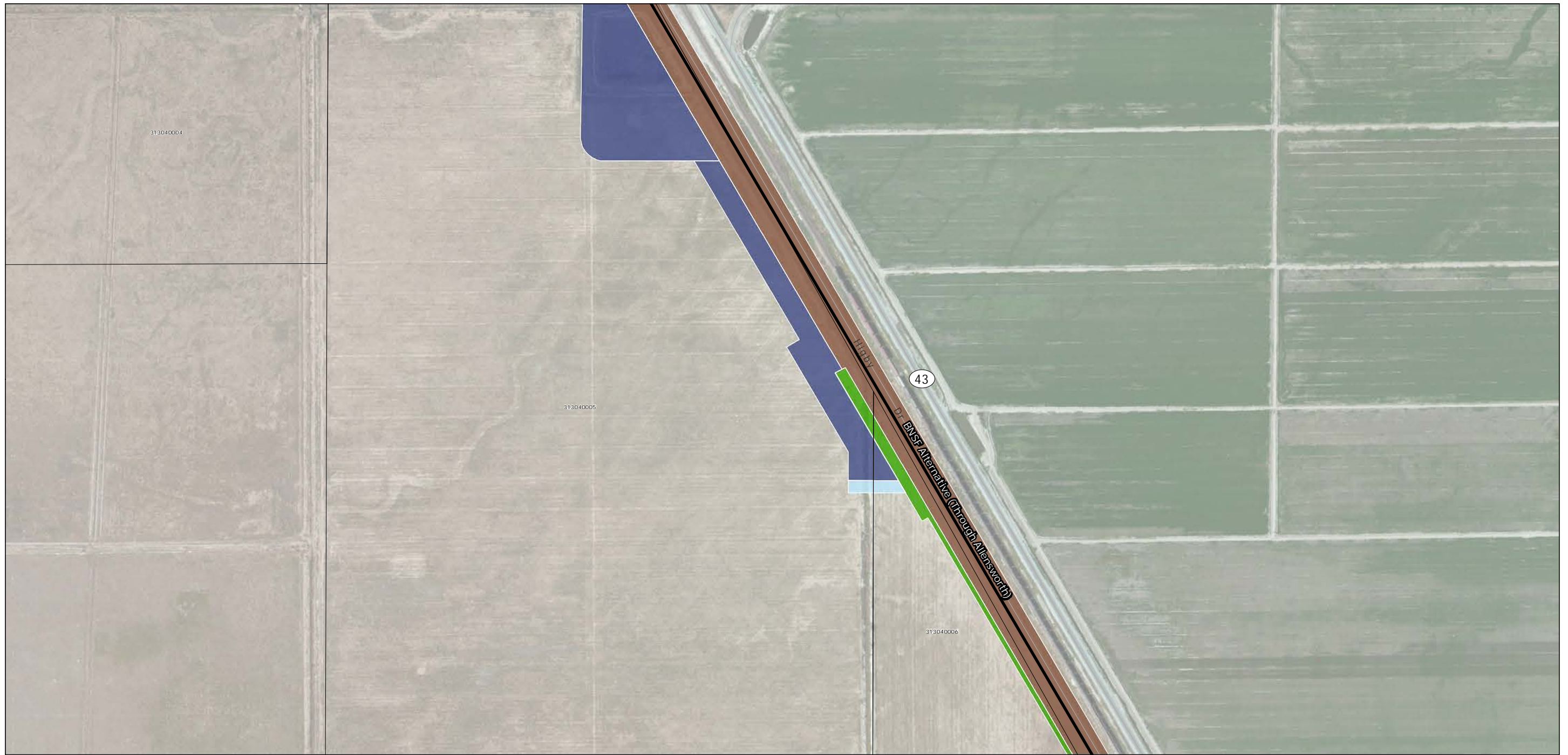


Data source: URS/HMM/Arup JV, 2014
 Image source: ESRI

March 19, 2014

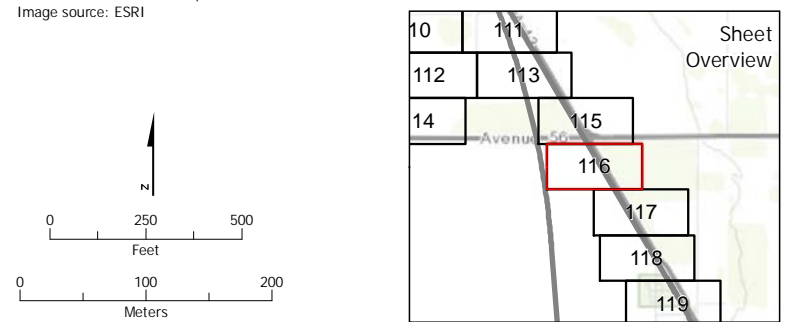


- | | | | |
|---|---|--|--|
| <ul style="list-style-type: none"> Alternative alignments Parcel (APN displayed) Heavy maintenance facility Station | <p>Project footprint by category type</p> <p>Construction area</p> <ul style="list-style-type: none"> Temporary <p>Roadway</p> <ul style="list-style-type: none"> Permanent (underpass/overpass, access road) Temporary (remove base and surfacing, construction easement) | <p>Utilities</p> <ul style="list-style-type: none"> Temporary (Relocation of natural gas, petroleum, transmission, or water line) <p>Systems</p> <ul style="list-style-type: none"> Permanent (interlocking site, radio site, traction power facility) Temporary (construction easement) | <p>Hydrology</p> <ul style="list-style-type: none"> Permanent (canal relocation, drainage basin) Temporary (construction easement) <p>Track</p> <ul style="list-style-type: none"> Permanent (access road, freight rail relocation, HST tracks, maintenance of infrastructure) Temporary (construction easement) |
|---|---|--|--|



Data source: URS/HMM/Arup JV, 2014
 Image source: ESRI

March 19, 2014

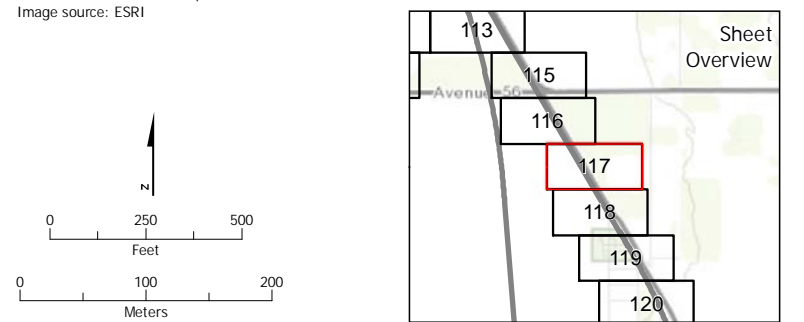


- | | | | |
|---|---|--|--|
| <ul style="list-style-type: none"> Alternative alignments Parcel (APN displayed) Heavy maintenance facility Station | <p>Project footprint by category type</p> <p>Construction area</p> <ul style="list-style-type: none"> Temporary <p>Roadway</p> <ul style="list-style-type: none"> Permanent (underpass/overpass, access road) Temporary (remove base and surfacing, construction easement) | <p>Utilities</p> <ul style="list-style-type: none"> Temporary (Relocation of natural gas, petroleum, transmission, or water line) <p>Systems</p> <ul style="list-style-type: none"> Permanent (interlocking site, radio site, traction power facility) Temporary (construction easement) | <p>Hydrology</p> <ul style="list-style-type: none"> Permanent (canal relocation, drainage basin) Temporary (construction easement) <p>Track</p> <ul style="list-style-type: none"> Permanent (access road, freight rail relocation, HST tracks, maintenance of infrastructure) Temporary (construction easement) |
|---|---|--|--|

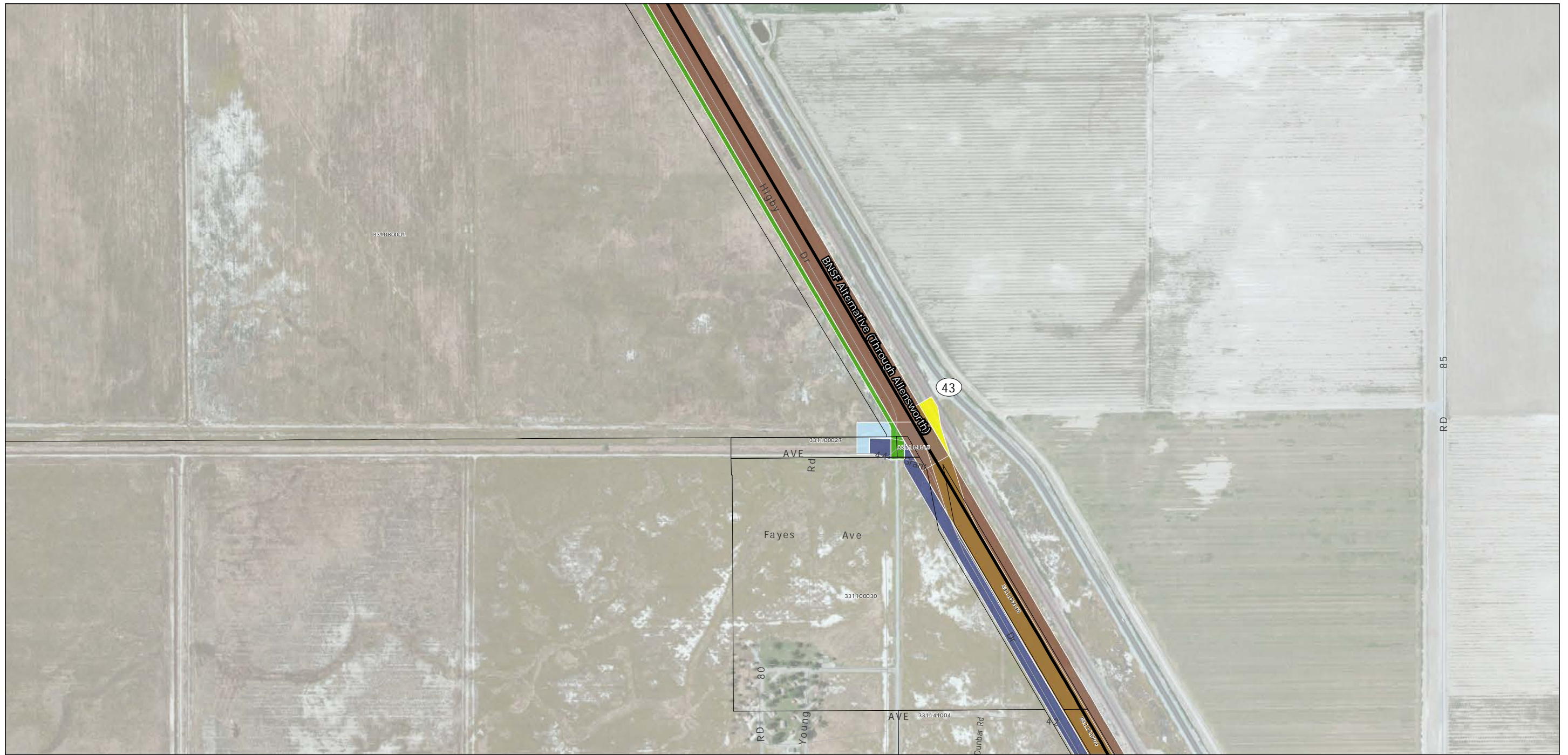


Data source: URS/HMM/Arup JV, 2014
 Image source: ESRI

March 19, 2014

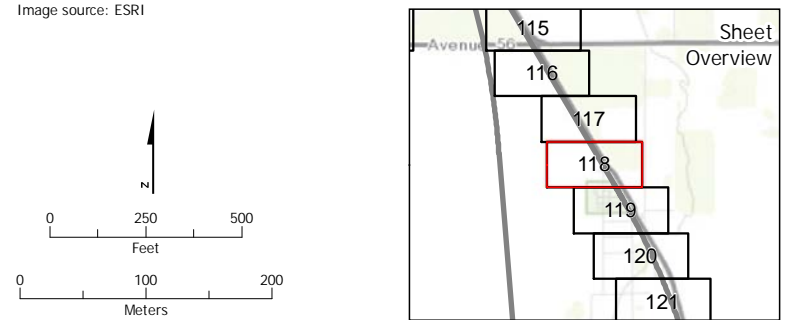


| | | | |
|---|---|--|--|
| <ul style="list-style-type: none"> Alternative alignments Parcel (APN displayed) Heavy maintenance facility Station | <p>Project footprint by category type</p> <p>Construction area</p> <ul style="list-style-type: none"> Temporary <p>Roadway</p> <ul style="list-style-type: none"> Permanent (underpass/overpass, access road) Temporary (remove base and surfacing, construction easement) | <p>Utilities</p> <ul style="list-style-type: none"> Temporary (Relocation of natural gas, petroleum, transmission, or water line) <p>Systems</p> <ul style="list-style-type: none"> Permanent (interlocking site, radio site, traction power facility) Temporary (construction easement) | <p>Hydrology</p> <ul style="list-style-type: none"> Permanent (canal relocation, drainage basin) Temporary (construction easement) <p>Track</p> <ul style="list-style-type: none"> Permanent (access road, freight rail relocation, HST tracks, maintenance of infrastructure) Temporary (construction easement) |
|---|---|--|--|



Data source: URS/HMM/Arup JV, 2014
 Image source: ESRI

March 19, 2014



- | | | | |
|---|---|--|--|
| <ul style="list-style-type: none"> Alternative alignments Parcel (APN displayed) Heavy maintenance facility Station | <p>Project footprint by category type</p> <p>Construction area</p> <ul style="list-style-type: none"> Temporary <p>Roadway</p> <ul style="list-style-type: none"> Permanent (underpass/overpass, access road) Temporary (remove base and surfacing, construction easement) | <p>Utilities</p> <ul style="list-style-type: none"> Temporary (Relocation of natural gas, petroleum, transmission, or water line) <p>Systems</p> <ul style="list-style-type: none"> Permanent (interlocking site, radio site, traction power facility) Temporary (construction easement) | <p>Hydrology</p> <ul style="list-style-type: none"> Permanent (canal relocation, drainage basin) Temporary (construction easement) <p>Track</p> <ul style="list-style-type: none"> Permanent (access road, freight rail relocation, HST tracks, maintenance of infrastructure) Temporary (construction easement) |
|---|---|--|--|



Data source: URS/HMM/Arup JV, 2014
 Image source: ESRI

March 19, 2014

Legend

- Alternative alignments
- Parcel (APN displayed)
- Heavy maintenance facility
- Station

Project footprint by category type

- Construction area
 - Temporary
- Roadway
 - Permanent (underpass/overpass, access road)
 - Temporary (remove base and surfacing, construction easement)

Utilities

- Temporary (Relocation of natural gas, petroleum, transmission, or water line)

Systems

- Permanent (interlocking site, radio site, traction power facility)
- Temporary (construction easement)

Hydrology

- Permanent (canal relocation, drainage basin)
- Temporary (construction easement)

Track

- Permanent (access road, freight rail relocation, HST tracks, maintenance of infrastructure)
- Temporary (construction easement)



Data source: URS/HMM/Arup JV, 2014
 Image source: ESRI

March 19, 2014

Legend

- Alternative alignments
- Parcel (APN displayed)
- Heavy maintenance facility
- Station

Project footprint by category type

Construction area

- Temporary

Roadway

- Permanent (underpass/overpass, access road)
- Temporary (remove base and surfacing, construction easement)

Utilities

- Temporary (Relocation of natural gas, petroleum, transmission, or water line)

Systems

- Permanent (interlocking site, radio site, traction power facility)
- Temporary (construction easement)

Hydrology

- Permanent (canal relocation, drainage basin)
- Temporary (construction easement)

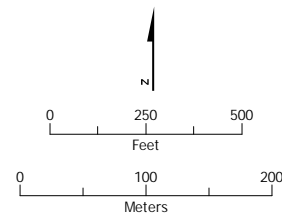
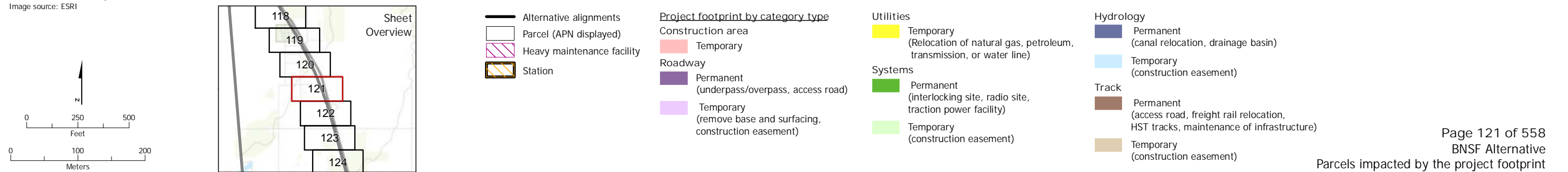
Track


- Permanent (access road, freight rail relocation, HST tracks, maintenance of infrastructure)
- Temporary (construction easement)



Data source: URS/HMM/Arup JV, 2014
 Image source: ESRI

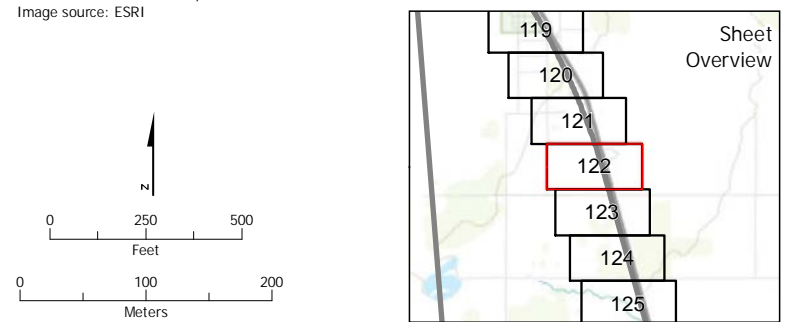
March 19, 2014





Data source: URS/HMM/Arup JV, 2014
 Image source: ESRI

March 19, 2014

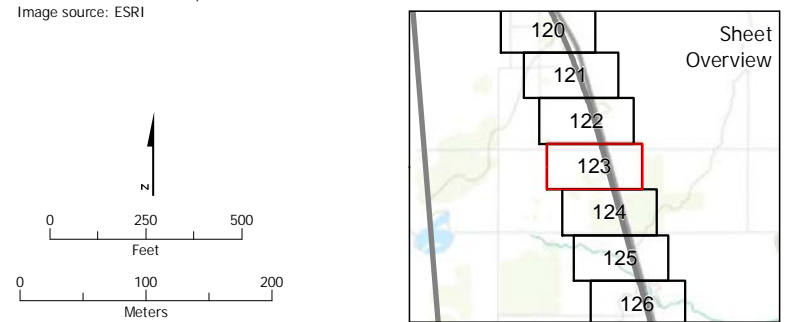


- Alternative alignments
 - Parcel (APN displayed)
 - Heavy maintenance facility
 - Station
- Project footprint by category type**
- Construction area**
 - Temporary
 - Roadway**
 - Permanent (underpass/overpass, access road)
 - Temporary (remove base and surfacing, construction easement)
- Utilities**
- Temporary (Relocation of natural gas, petroleum, transmission, or water line)
- Systems**
- Permanent (interlocking site, radio site, traction power facility)
 - Temporary (construction easement)
- Hydrology**
- Permanent (canal relocation, drainage basin)
 - Temporary (construction easement)
- Track**
- Permanent (access road, freight rail relocation, HST tracks, maintenance of infrastructure)
 - Temporary (construction easement)



Data source: URS/HMM/Arup JV, 2014
 Image source: ESRI

March 19, 2014

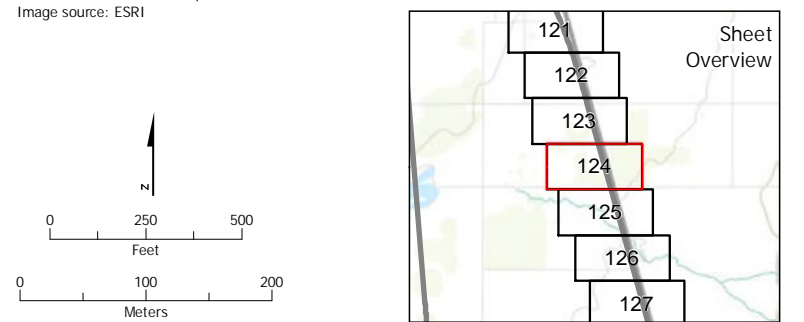


- | | | | |
|---|---|--|--|
| <ul style="list-style-type: none"> Alternative alignments Parcel (APN displayed) Heavy maintenance facility Station | <p>Project footprint by category type</p> <p>Construction area</p> <ul style="list-style-type: none"> Temporary <p>Roadway</p> <ul style="list-style-type: none"> Permanent (underpass/overpass, access road) Temporary (remove base and surfacing, construction easement) | <p>Utilities</p> <ul style="list-style-type: none"> Temporary (Relocation of natural gas, petroleum, transmission, or water line) <p>Systems</p> <ul style="list-style-type: none"> Permanent (interlocking site, radio site, traction power facility) Temporary (construction easement) | <p>Hydrology</p> <ul style="list-style-type: none"> Permanent (canal relocation, drainage basin) Temporary (construction easement) <p>Track</p> <ul style="list-style-type: none"> Permanent (access road, freight rail relocation, HST tracks, maintenance of infrastructure) Temporary (construction easement) |
|---|---|--|--|



Data source: URS/HMM/Arup JV, 2014
 Image source: ESRI

March 19, 2014

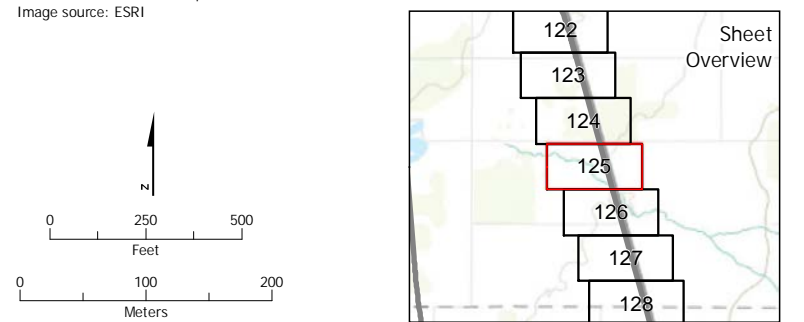


- | | | | |
|---|---|--|--|
| <ul style="list-style-type: none"> Alternative alignments Parcel (APN displayed) Heavy maintenance facility Station | <p>Project footprint by category type</p> <p>Construction area</p> <ul style="list-style-type: none"> Temporary <p>Roadway</p> <ul style="list-style-type: none"> Permanent (underpass/overpass, access road) Temporary (remove base and surfacing, construction easement) | <p>Utilities</p> <ul style="list-style-type: none"> Temporary (Relocation of natural gas, petroleum, transmission, or water line) <p>Systems</p> <ul style="list-style-type: none"> Permanent (interlocking site, radio site, traction power facility) Temporary (construction easement) | <p>Hydrology</p> <ul style="list-style-type: none"> Permanent (canal relocation, drainage basin) Temporary (construction easement) <p>Track</p> <ul style="list-style-type: none"> Permanent (access road, freight rail relocation, HST tracks, maintenance of infrastructure) Temporary (construction easement) |
|---|---|--|--|




Data source: URS/HMM/Arup JV, 2014
 Image source: ESRI

March 19, 2014

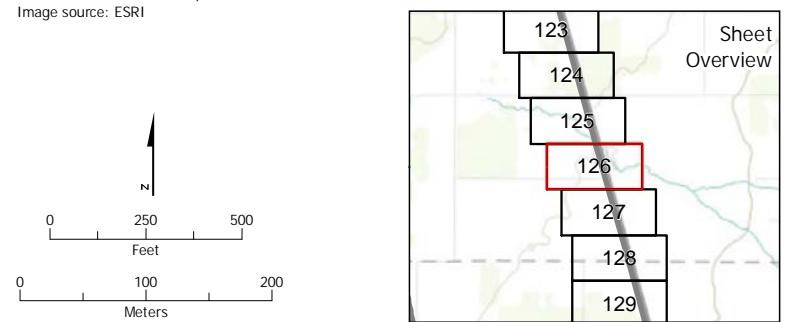


- | | | | |
|---|---|--|--|
| <ul style="list-style-type: none"> Alternative alignments Parcel (APN displayed) Heavy maintenance facility Station | <p>Project footprint by category type</p> <p>Construction area</p> <ul style="list-style-type: none"> Temporary <p>Roadway</p> <ul style="list-style-type: none"> Permanent (underpass/overpass, access road) Temporary (remove base and surfacing, construction easement) | <p>Utilities</p> <ul style="list-style-type: none"> Temporary (Relocation of natural gas, petroleum, transmission, or water line) <p>Systems</p> <ul style="list-style-type: none"> Permanent (interlocking site, radio site, traction power facility) Temporary (construction easement) | <p>Hydrology</p> <ul style="list-style-type: none"> Permanent (canal relocation, drainage basin) Temporary (construction easement) <p>Track</p> <ul style="list-style-type: none"> Permanent (access road, freight rail relocation, HST tracks, maintenance of infrastructure) Temporary (construction easement) |
|---|---|--|--|



Data source: URS/HMM/Arup JV, 2014
 Image source: ESRI

March 19, 2014




| | | | |
|---|---|--|--|
| <ul style="list-style-type: none"> Alternative alignments Parcel (APN displayed) Heavy maintenance facility Station | <p>Project footprint by category type</p> <p>Construction area</p> <ul style="list-style-type: none"> Temporary <p>Roadway</p> <ul style="list-style-type: none"> Permanent (underpass/overpass, access road) Temporary (remove base and surfacing, construction easement) | <p>Utilities</p> <ul style="list-style-type: none"> Temporary (Relocation of natural gas, petroleum, transmission, or water line) <p>Systems</p> <ul style="list-style-type: none"> Permanent (interlocking site, radio site, traction power facility) Temporary (construction easement) | <p>Hydrology</p> <ul style="list-style-type: none"> Permanent (canal relocation, drainage basin) Temporary (construction easement) <p>Track</p> <ul style="list-style-type: none"> Permanent (access road, freight rail relocation, HST tracks, maintenance of infrastructure) Temporary (construction easement) |
|---|---|--|--|



Data source: URS/HMM/Arup JV, 2014
 Image source: ESRI

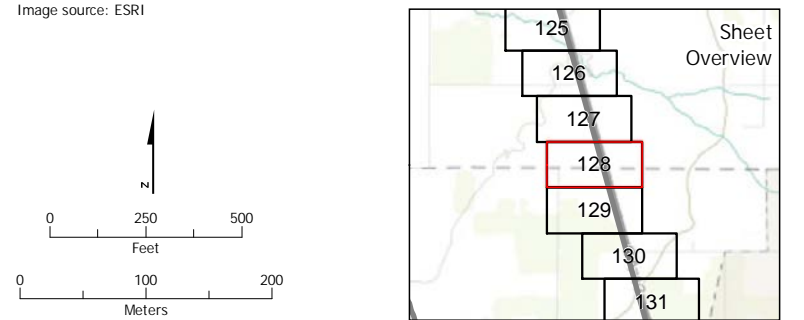
March 19, 2014

| | | | |
|---|---|--|--|
| <ul style="list-style-type: none"> Alternative alignments Parcel (APN displayed) Heavy maintenance facility Station | <p>Project footprint by category type</p> <p>Construction area</p> <ul style="list-style-type: none"> Temporary <p>Roadway</p> <ul style="list-style-type: none"> Permanent (underpass/overpass, access road) Temporary (remove base and surfacing, construction easement) | <p>Utilities</p> <ul style="list-style-type: none"> Temporary (Relocation of natural gas, petroleum, transmission, or water line) <p>Systems</p> <ul style="list-style-type: none"> Permanent (interlocking site, radio site, traction power facility) Temporary (construction easement) | <p>Hydrology</p> <ul style="list-style-type: none"> Permanent (canal relocation, drainage basin) Temporary (construction easement) <p>Track</p> <ul style="list-style-type: none"> Permanent (access road, freight rail relocation, HST tracks, maintenance of infrastructure) Temporary (construction easement) |
|---|---|--|--|



Data source: URS/HMM/Arup JV, 2014
 Image source: ESRI

March 19, 2014

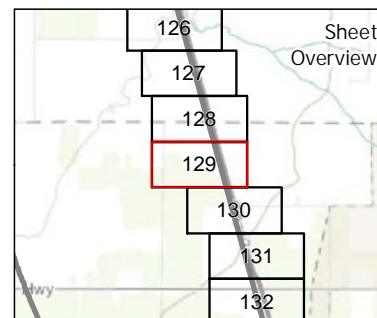
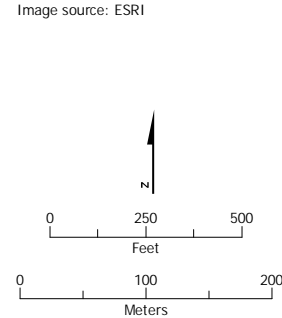


- | | | | |
|---|---|--|--|
| <ul style="list-style-type: none"> Alternative alignments Parcel (APN displayed) Heavy maintenance facility Station | <p>Project footprint by category type</p> <p>Construction area</p> <ul style="list-style-type: none"> Temporary <p>Roadway</p> <ul style="list-style-type: none"> Permanent (underpass/overpass, access road) Temporary (remove base and surfacing, construction easement) | <p>Utilities</p> <ul style="list-style-type: none"> Temporary (Relocation of natural gas, petroleum, transmission, or water line) <p>Systems</p> <ul style="list-style-type: none"> Permanent (interlocking site, radio site, traction power facility) Temporary (construction easement) | <p>Hydrology</p> <ul style="list-style-type: none"> Permanent (canal relocation, drainage basin) Temporary (construction easement) <p>Track</p> <ul style="list-style-type: none"> Permanent (access road, freight rail relocation, HST tracks, maintenance of infrastructure) Temporary (construction easement) |
|---|---|--|--|



Data source: URS/HMM/Arup JV, 2014
 Image source: ESRI

March 19, 2014



- Alternative alignments
- Parcel (APN displayed)
- Heavy maintenance facility
- Station

- Project footprint by category type**
- Construction area**
 - Temporary
 - Roadway**
 - Permanent (underpass/overpass, access road)
 - Temporary (remove base and surfacing, construction easement)

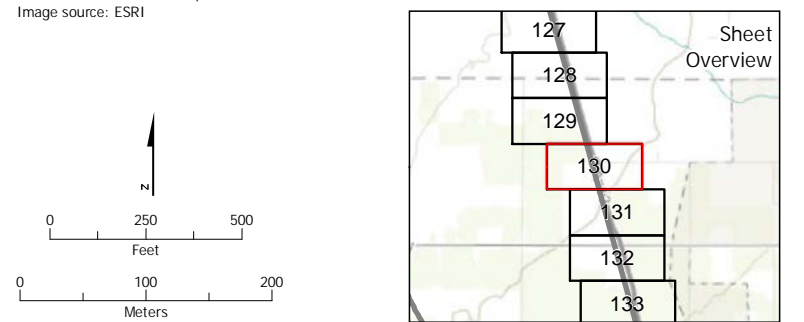
- Utilities**
- Temporary (Relocation of natural gas, petroleum, transmission, or water line)
- Systems**
- Permanent (interlocking site, radio site, traction power facility)
 - Temporary (construction easement)

- Hydrology**
- Permanent (canal relocation, drainage basin)
 - Temporary (construction easement)
- Track**
- Permanent (access road, freight rail relocation, HST tracks, maintenance of infrastructure)
 - Temporary (construction easement)



Data source: URS/HMM/Arup JV, 2014
 Image source: ESRI

March 19, 2014



- Alternative alignments
- Parcel (APN displayed)
- Heavy maintenance facility
- Station

- Project footprint by category type**
- Construction area**
 - Temporary
 - Roadway**
 - Permanent (underpass/overpass, access road)
 - Temporary (remove base and surfacing, construction easement)

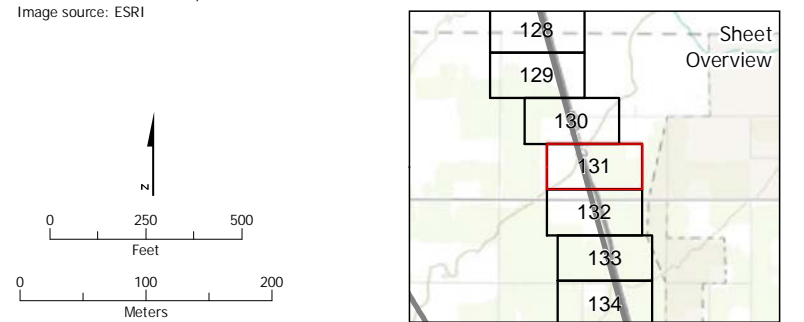
- Utilities**
 - Temporary (Relocation of natural gas, petroleum, transmission, or water line)
- Systems**
 - Permanent (interlocking site, radio site, traction power facility)
 - Temporary (construction easement)

- Hydrology**
 - Permanent (canal relocation, drainage basin)
 - Temporary (construction easement)
- Track**
 - Permanent (access road, freight rail relocation, HST tracks, maintenance of infrastructure)
 - Temporary (construction easement)



Data source: URS/HMM/Arup JV, 2014
 Image source: ESRI

March 19, 2014



| | | | |
|---|---|--|--|
| <ul style="list-style-type: none"> Alternative alignments Parcel (APN displayed) Heavy maintenance facility Station | <p>Project footprint by category type</p> <p>Construction area</p> <ul style="list-style-type: none"> Temporary <p>Roadway</p> <ul style="list-style-type: none"> Permanent (underpass/overpass, access road) Temporary (remove base and surfacing, construction easement) | <p>Utilities</p> <ul style="list-style-type: none"> Temporary (Relocation of natural gas, petroleum, transmission, or water line) <p>Systems</p> <ul style="list-style-type: none"> Permanent (interlocking site, radio site, traction power facility) Temporary (construction easement) | <p>Hydrology</p> <ul style="list-style-type: none"> Permanent (canal relocation, drainage basin) Temporary (construction easement) <p>Track</p> <ul style="list-style-type: none"> Permanent (access road, freight rail relocation, HST tracks, maintenance of infrastructure) Temporary (construction easement) |
|---|---|--|--|



Data source: URS/HMM/Arup JV, 2014
 Image source: ESRI

March 19, 2014

Alternative alignments

- Alternative alignments
- Parcel (APN displayed)
- Heavy maintenance facility
- Station

Project footprint by category type

Construction area

- Temporary

Roadway

- Permanent (underpass/overpass, access road)
- Temporary (remove base and surfacing, construction easement)

Utilities

- Temporary (Relocation of natural gas, petroleum, transmission, or water line)

Systems

- Permanent (interlocking site, radio site, traction power facility)
- Temporary (construction easement)

Hydrology

- Permanent (canal relocation, drainage basin)
- Temporary (construction easement)

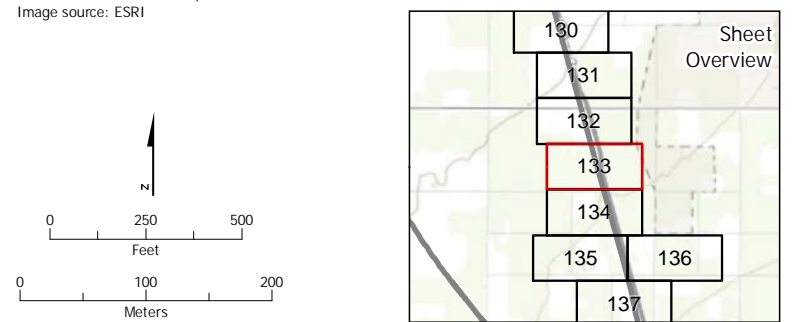
Track

- Permanent (access road, freight rail relocation, HST tracks, maintenance of infrastructure)
- Temporary (construction easement)



Data source: URS/HMM/Arup JV, 2014
 Image source: ESRI

March 19, 2014



- Alternative alignments
 - Parcel (APN displayed)
 - Heavy maintenance facility
 - Station
- Project footprint by category type**
- Construction area**
 - Temporary
 - Roadway**
 - Permanent (underpass/overpass, access road)
 - Temporary (remove base and surfacing, construction easement)
- Utilities**
- Temporary (Relocation of natural gas, petroleum, transmission, or water line)
- Systems**
- Permanent (interlocking site, radio site, traction power facility)
 - Temporary (construction easement)
- Hydrology**
- Permanent (canal relocation, drainage basin)
 - Temporary (construction easement)
- Track**
- Permanent (access road, freight rail relocation, HST tracks, maintenance of infrastructure)
 - Temporary (construction easement)



Data source: URS/HMM/Arup JV, 2014
 Image source: ESRI

March 19, 2014

Alternative alignments

- Alternative alignments
- Parcel (APN displayed)
- Heavy maintenance facility
- Station

Project footprint by category type

Construction area

- Temporary

Roadway

- Permanent (underpass/overpass, access road)
- Temporary (remove base and surfacing, construction easement)

Utilities

- Temporary (Relocation of natural gas, petroleum, transmission, or water line)

Systems

- Permanent (interlocking site, radio site, traction power facility)
- Temporary (construction easement)

Hydrology

- Permanent (canal relocation, drainage basin)
- Temporary (construction easement)

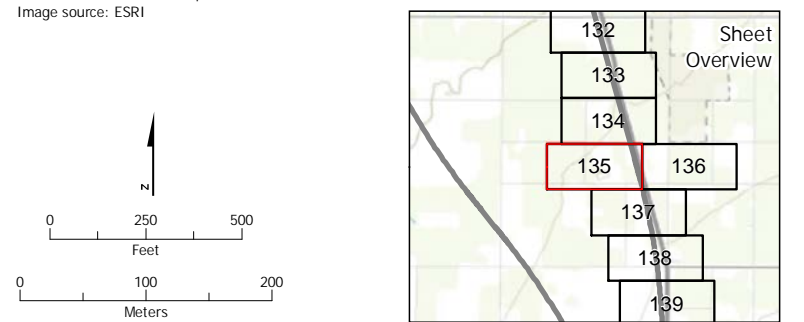
Track

- Permanent (access road, freight rail relocation, HST tracks, maintenance of infrastructure)
- Temporary (construction easement)



Data source: URS/HMM/Arup JV, 2014
 Image source: ESRI

March 19, 2014



- Alternative alignments
- Parcel (APN displayed)
- Heavy maintenance facility
- Station

- Project footprint by category type**
- Construction area**
 - Temporary
 - Roadway**
 - Permanent (underpass/overpass, access road)
 - Temporary (remove base and surfacing, construction easement)

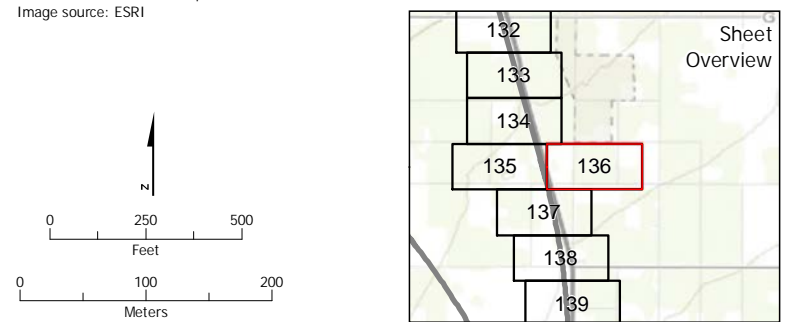
- Utilities**
- Temporary (Relocation of natural gas, petroleum, transmission, or water line)
- Systems**
- Permanent (interlocking site, radio site, traction power facility)
 - Temporary (construction easement)

- Hydrology**
- Permanent (canal relocation, drainage basin)
 - Temporary (construction easement)
- Track**
- Permanent (access road, freight rail relocation, HST tracks, maintenance of infrastructure)
 - Temporary (construction easement)

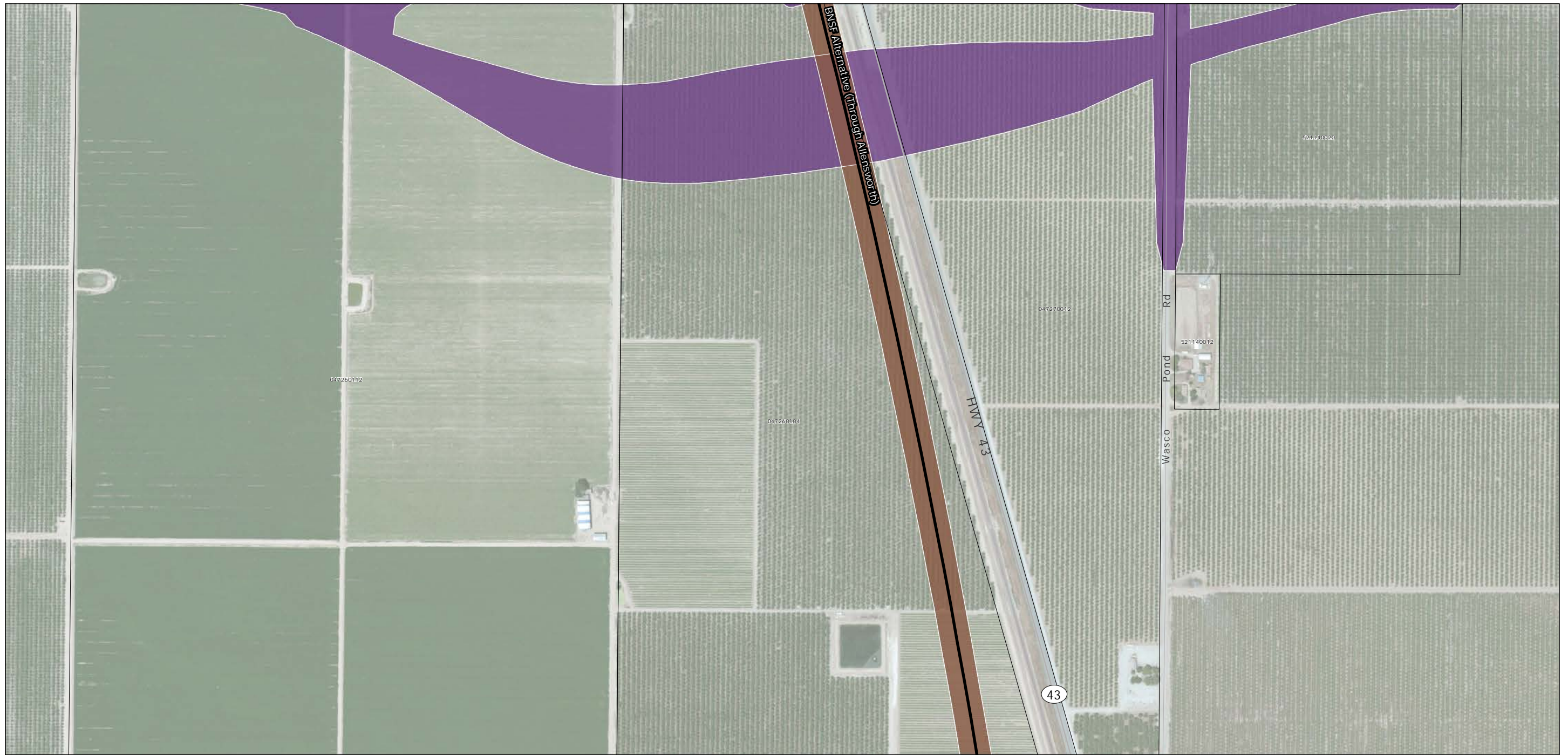


Data source: URS/HMM/Arup JV, 2014
 Image source: ESRI

March 19, 2014



- Alternative alignments
 - Parcel (APN displayed)
 - Heavy maintenance facility
 - Station
- Project footprint by category type**
- Construction area
 - Temporary
 - Roadway
 - Permanent (underpass/overpass, access road)
 - Temporary (remove base and surfacing, construction easement)
- Utilities**
- Temporary (Relocation of natural gas, petroleum, transmission, or water line)
- Systems**
- Permanent (interlocking site, radio site, traction power facility)
 - Temporary (construction easement)
- Hydrology**
- Permanent (canal relocation, drainage basin)
 - Temporary (construction easement)
- Track**
- Permanent (access road, freight rail relocation, HST tracks, maintenance of infrastructure)
 - Temporary (construction easement)



Data source: URS/HMM/Arup JV, 2014
 Image source: ESRI

March 19, 2014

Alternative alignments

- Alternative alignments
- Parcel (APN displayed)
- Heavy maintenance facility
- Station

Project footprint by category type

Construction area

- Temporary

Roadway

- Permanent (underpass/overpass, access road)
- Temporary (remove base and surfacing, construction easement)

Utilities

- Temporary (Relocation of natural gas, petroleum, transmission, or water line)

Systems

- Permanent (interlocking site, radio site, traction power facility)
- Temporary (construction easement)

Hydrology

- Permanent (canal relocation, drainage basin)
- Temporary (construction easement)

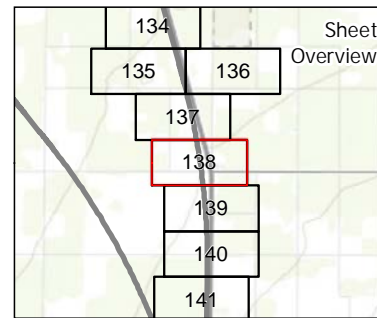
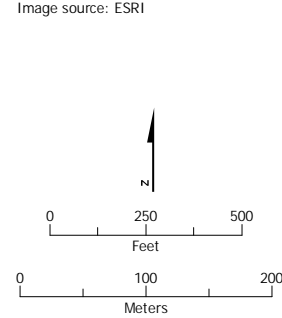
Track

- Permanent (access road, freight rail relocation, HST tracks, maintenance of infrastructure)
- Temporary (construction easement)



Data source: URS/HMM/Arup JV, 2014
 Image source: ESRI

March 19, 2014

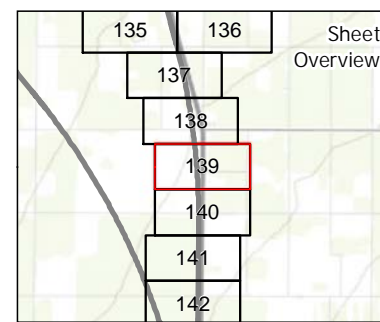
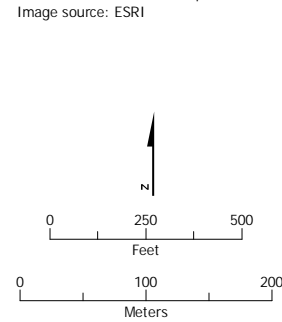


- | | | | |
|---|---|--|--|
| <ul style="list-style-type: none"> Alternative alignments Parcel (APN displayed) Heavy maintenance facility Station | <p>Project footprint by category type</p> <p>Construction area</p> <ul style="list-style-type: none"> Temporary <p>Roadway</p> <ul style="list-style-type: none"> Permanent (underpass/overpass, access road) Temporary (remove base and surfacing, construction easement) | <p>Utilities</p> <ul style="list-style-type: none"> Temporary (Relocation of natural gas, petroleum, transmission, or water line) <p>Systems</p> <ul style="list-style-type: none"> Permanent (interlocking site, radio site, traction power facility) Temporary (construction easement) | <p>Hydrology</p> <ul style="list-style-type: none"> Permanent (canal relocation, drainage basin) Temporary (construction easement) <p>Track</p> <ul style="list-style-type: none"> Permanent (access road, freight rail relocation, HST tracks, maintenance of infrastructure) Temporary (construction easement) |
|---|---|--|--|



Data source: URS/HMM/Arup JV, 2014
 Image source: ESRI

March 19, 2014



- Alternative alignments
- Parcel (APN displayed)
- Heavy maintenance facility
- Station

- Project footprint by category type**
- Construction area**
 - Temporary
 - Roadway**
 - Permanent (underpass/overpass, access road)
 - Temporary (remove base and surfacing, construction easement)

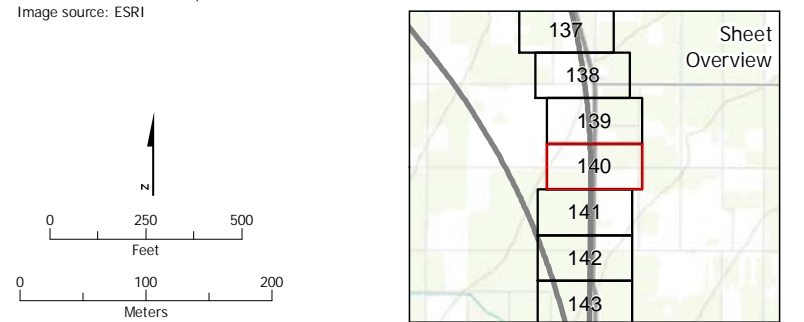
- Utilities**
- Temporary (Relocation of natural gas, petroleum, transmission, or water line)
- Systems**
- Permanent (interlocking site, radio site, traction power facility)
 - Temporary (construction easement)

- Hydrology**
- Permanent (canal relocation, drainage basin)
 - Temporary (construction easement)
- Track**
- Permanent (access road, freight rail relocation, HST tracks, maintenance of infrastructure)
 - Temporary (construction easement)




Data source: URS/HMM/Arup JV, 2014
 Image source: ESRI

March 19, 2014

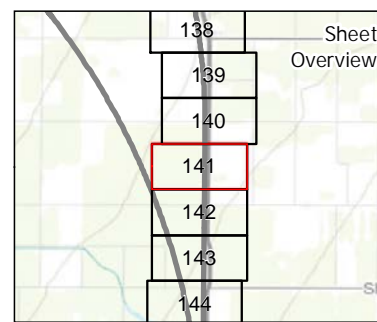
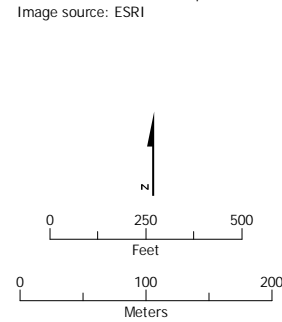


- | | | | |
|---|---|--|--|
| <ul style="list-style-type: none"> Alternative alignments Parcel (APN displayed) Heavy maintenance facility Station | <p>Project footprint by category type</p> <ul style="list-style-type: none"> Construction area <ul style="list-style-type: none"> Temporary Roadway <ul style="list-style-type: none"> Permanent (underpass/overpass, access road) Temporary (remove base and surfacing, construction easement) | <p>Utilities</p> <ul style="list-style-type: none"> Temporary (Relocation of natural gas, petroleum, transmission, or water line) <p>Systems</p> <ul style="list-style-type: none"> Permanent (interlocking site, radio site, traction power facility) Temporary (construction easement) | <p>Hydrology</p> <ul style="list-style-type: none"> Permanent (canal relocation, drainage basin) Temporary (construction easement) <p>Track</p> <ul style="list-style-type: none"> Permanent (access road, freight rail relocation, HST tracks, maintenance of infrastructure) Temporary (construction easement) |
|---|---|--|--|



Data source: URS/HMM/Arup JV, 2014
 Image source: ESRI

March 19, 2014

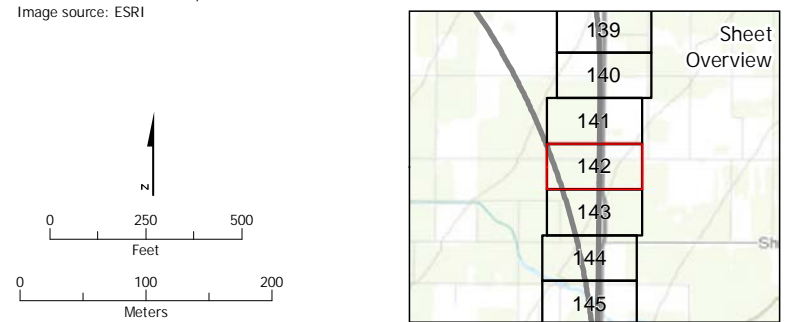


- | | | | |
|---|---|--|--|
| <ul style="list-style-type: none"> Alternative alignments Parcel (APN displayed) Heavy maintenance facility Station | <p>Project footprint by category type</p> <p>Construction area</p> <ul style="list-style-type: none"> Temporary <p>Roadway</p> <ul style="list-style-type: none"> Permanent (underpass/overpass, access road) Temporary (remove base and surfacing, construction easement) | <p>Utilities</p> <ul style="list-style-type: none"> Temporary (Relocation of natural gas, petroleum, transmission, or water line) <p>Systems</p> <ul style="list-style-type: none"> Permanent (interlocking site, radio site, traction power facility) Temporary (construction easement) | <p>Hydrology</p> <ul style="list-style-type: none"> Permanent (canal relocation, drainage basin) Temporary (construction easement) <p>Track</p> <ul style="list-style-type: none"> Permanent (access road, freight rail relocation, HST tracks, maintenance of infrastructure) Temporary (construction easement) |
|---|---|--|--|




Data source: URS/HMM/Arup JV, 2014
 Image source: ESRI

March 19, 2014

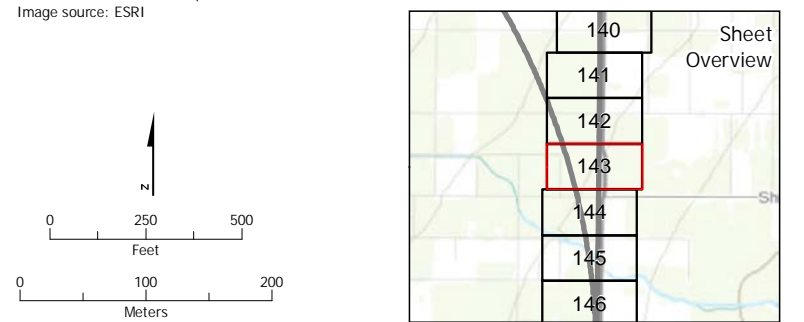


- Alternative alignments
 - Parcel (APN displayed)
 - Heavy maintenance facility
 - Station
- Project footprint by category type**
- Construction area**
 - Temporary
 - Roadway**
 - Permanent (underpass/overpass, access road)
 - Temporary (remove base and surfacing, construction easement)
- Utilities**
- Temporary (Relocation of natural gas, petroleum, transmission, or water line)
- Systems**
- Permanent (interlocking site, radio site, traction power facility)
 - Temporary (construction easement)
- Hydrology**
- Permanent (canal relocation, drainage basin)
 - Temporary (construction easement)
- Track**
- Permanent (access road, freight rail relocation, HST tracks, maintenance of infrastructure)
 - Temporary (construction easement)



Data source: URS/HMM/Arup JV, 2014
 Image source: ESRI

March 19, 2014

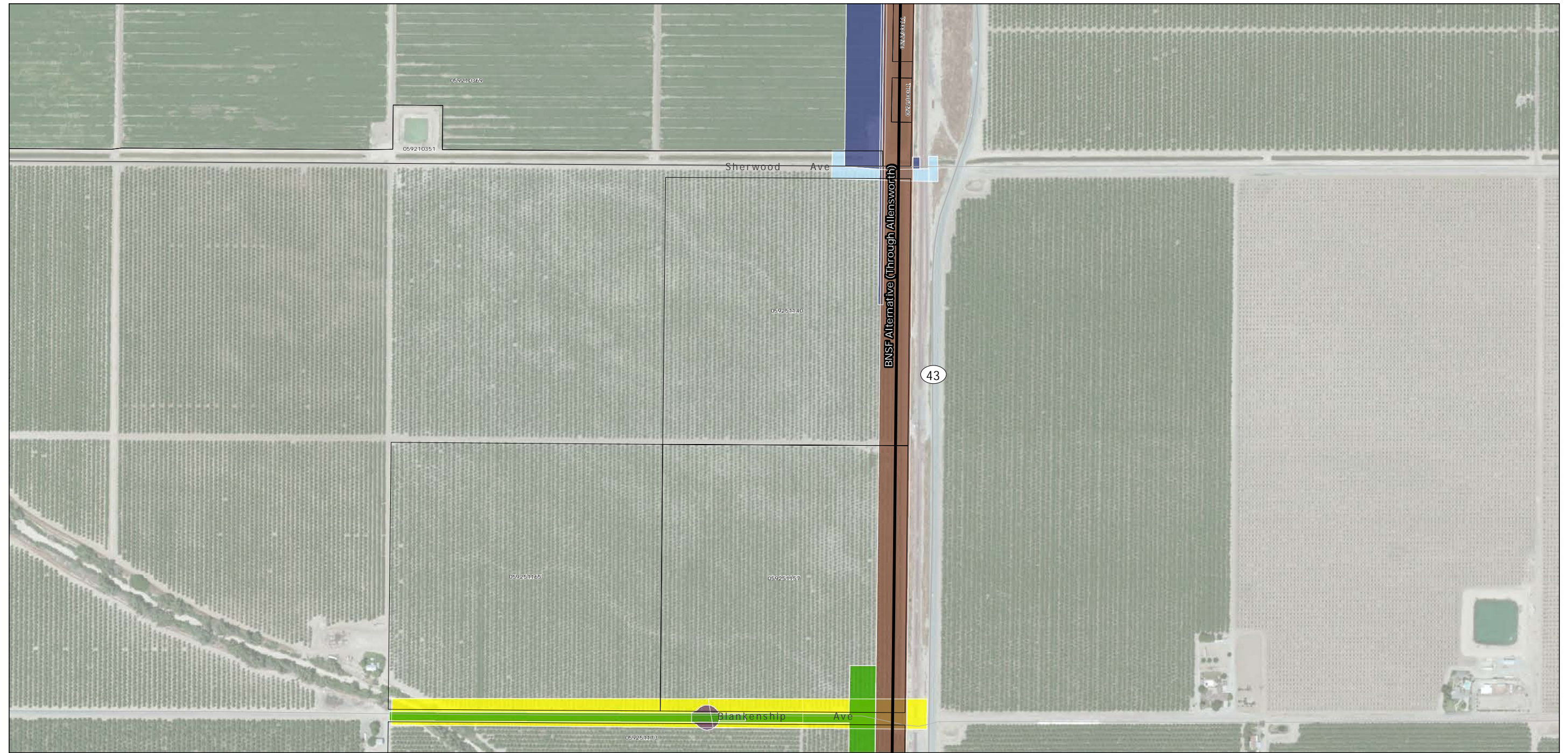


- Alternative alignments
- Parcel (APN displayed)
- Heavy maintenance facility
- Station

- Project footprint by category type**
- Construction area**
 - Temporary
 - Roadway**
 - Permanent (underpass/overpass, access road)
 - Temporary (remove base and surfacing, construction easement)

- Utilities**
- Temporary (Relocation of natural gas, petroleum, transmission, or water line)
- Systems**
- Permanent (interlocking site, radio site, traction power facility)
 - Temporary (construction easement)

- Hydrology**
- Permanent (canal relocation, drainage basin)
 - Temporary (construction easement)
- Track**
- Permanent (access road, freight rail relocation, HST tracks, maintenance of infrastructure)
 - Temporary (construction easement)



Data source: URS/HMM/Arup JV, 2014
 Image source: ESRI

March 19, 2014



- Alternative alignments
 - Parcel (APN displayed)
 - Heavy maintenance facility
 - Station
- Project footprint by category type**
- Construction area**
 - Temporary
 - Roadway**
 - Permanent (underpass/overpass, access road)
 - Temporary (remove base and surfacing, construction easement)
- Utilities**
- Temporary (Relocation of natural gas, petroleum, transmission, or water line)
- Systems**
- Permanent (interlocking site, radio site, traction power facility)
 - Temporary (construction easement)
- Hydrology**
- Permanent (canal relocation, drainage basin)
 - Temporary (construction easement)
- Track**
- Permanent (access road, freight rail relocation, HST tracks, maintenance of infrastructure)
 - Temporary (construction easement)



Data source: URS/HMM/Arup JV, 2014
 Image source: ESRI

March 19, 2014

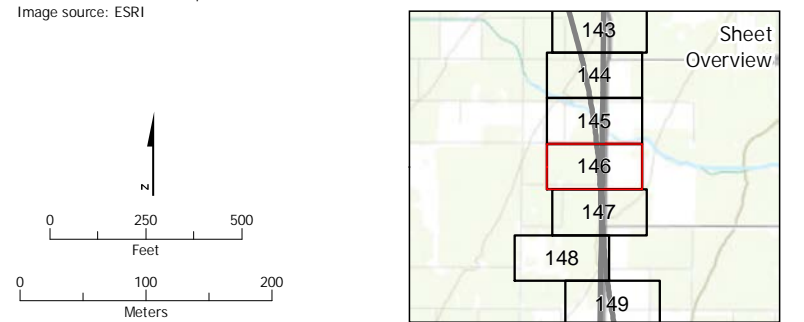


- | | | | |
|---|---|--|--|
| <ul style="list-style-type: none"> Alternative alignments Parcel (APN displayed) Heavy maintenance facility Station | <p>Project footprint by category type</p> <p>Construction area</p> <ul style="list-style-type: none"> Temporary <p>Roadway</p> <ul style="list-style-type: none"> Permanent (underpass/overpass, access road) Temporary (remove base and surfacing, construction easement) | <p>Utilities</p> <ul style="list-style-type: none"> Temporary (Relocation of natural gas, petroleum, transmission, or water line) <p>Systems</p> <ul style="list-style-type: none"> Permanent (interlocking site, radio site, traction power facility) Temporary (construction easement) | <p>Hydrology</p> <ul style="list-style-type: none"> Permanent (canal relocation, drainage basin) Temporary (construction easement) <p>Track</p> <ul style="list-style-type: none"> Permanent (access road, freight rail relocation, HST tracks, maintenance of infrastructure) Temporary (construction easement) |
|---|---|--|--|



Data source: URS/HMM/Arup JV, 2014
 Image source: ESRI

March 19, 2014

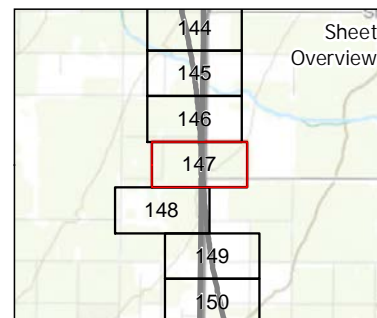
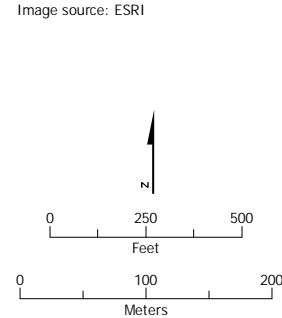


- Alternative alignments
 - Parcel (APN displayed)
 - Heavy maintenance facility
 - Station
- Project footprint by category type**
- Construction area**
 - Temporary
 - Roadway**
 - Permanent (underpass/overpass, access road)
 - Temporary (remove base and surfacing, construction easement)
- Utilities**
- Temporary (Relocation of natural gas, petroleum, transmission, or water line)
- Systems**
- Permanent (interlocking site, radio site, traction power facility)
 - Temporary (construction easement)
- Hydrology**
- Permanent (canal relocation, drainage basin)
 - Temporary (construction easement)
- Track**
- Permanent (access road, freight rail relocation, HST tracks, maintenance of infrastructure)
 - Temporary (construction easement)



Data source: URS/HMM/Arup JV, 2014
 Image source: ESRI

March 19, 2014



- Alternative alignments
- Parcel (APN displayed)
- Heavy maintenance facility
- Station

- Project footprint by category type**
- Construction area**
 - Temporary
 - Roadway**
 - Permanent (underpass/overpass, access road)
 - Temporary (remove base and surfacing, construction easement)

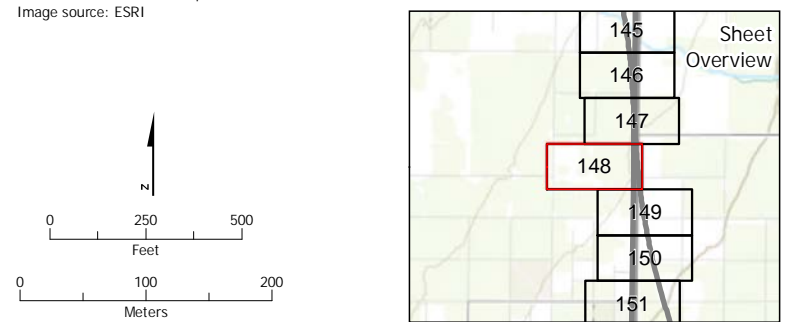
- Utilities**
- Temporary (Relocation of natural gas, petroleum, transmission, or water line)
- Systems**
- Permanent (interlocking site, radio site, traction power facility)
 - Temporary (construction easement)

- Hydrology**
- Permanent (canal relocation, drainage basin)
 - Temporary (construction easement)
- Track**
- Permanent (access road, freight rail relocation, HST tracks, maintenance of infrastructure)
 - Temporary (construction easement)



Data source: URS/HMM/Arup JV, 2014
 Image source: ESRI

March 19, 2014




- Alternative alignments
 - Parcel (APN displayed)
 - Heavy maintenance facility
 - Station
- Project footprint by category type**
- Construction area**
 - Temporary
 - Roadway**
 - Permanent (underpass/overpass, access road)
 - Temporary (remove base and surfacing, construction easement)
- Utilities**
- Temporary (Relocation of natural gas, petroleum, transmission, or water line)
- Systems**
- Permanent (interlocking site, radio site, traction power facility)
 - Temporary (construction easement)
- Hydrology**
- Permanent (canal relocation, drainage basin)
 - Temporary (construction easement)
- Track**
- Permanent (access road, freight rail relocation, HST tracks, maintenance of infrastructure)
 - Temporary (construction easement)



Data source: URS/HMM/Arup JV, 2014
 Image source: ESRI

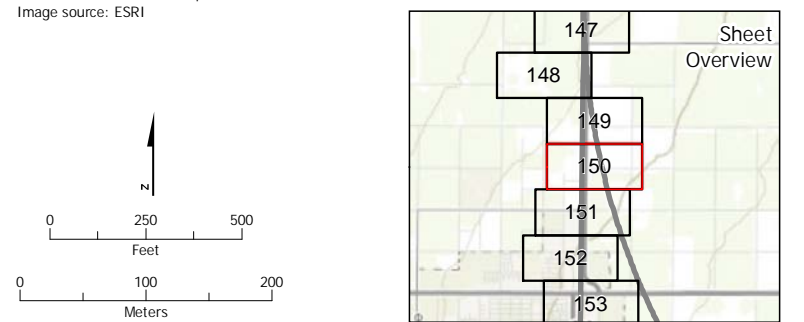
March 19, 2014





Data source: URS/HMM/Arup JV, 2014
 Image source: ESRI

March 19, 2014



- Alternative alignments
 - Parcel (APN displayed)
 - Heavy maintenance facility
 - Station
- Project footprint by category type**
- Construction area
 - Temporary
 - Roadway
 - Permanent (underpass/overpass, access road)
 - Temporary (remove base and surfacing, construction easement)
- Utilities**
- Temporary (Relocation of natural gas, petroleum, transmission, or water line)
- Systems**
- Permanent (interlocking site, radio site, traction power facility)
 - Temporary (construction easement)
- Hydrology**
- Permanent (canal relocation, drainage basin)
 - Temporary (construction easement)
- Track**
- Permanent (access road, freight rail relocation, HST tracks, maintenance of infrastructure)
 - Temporary (construction easement)